

THE CITY RECORD.

VOL. XLIV. NUMBER 13198.

NEW YORK, MONDAY, OCTOBER 9, 1916.

PRICE, 3 CENTS.

THE CITY RECORD.

OFFICIAL JOURNAL OF THE CITY OF NEW YORK.
Published Under Authority of Section 1526, Greater New York Charter, by the
BOARD OF CITY RECORD.

JOHN PURROY MITCHELL, Mayor.

LAMAR HARDY, CORPORATION COUNSEL. WILLIAM A. PRENDERGAST, COMPTROLLER.

DAVID FERGUSON, SUPERVISOR.

Supervisor's Office, Municipal Building, 8th floor.
Published daily, at 9 a. m., except legal holidays, at Nos. 96 and 98 Reade st. (north side), between West Broadway and Church st., Manhattan, New York City.

Subscription, \$9.30 a year, exclusive of supplements. Daily issue, 3 cents a copy.
SUPPLEMENTS: Civil List (containing names, salaries, etc., of the City employees), Two Dollars, Postage Extra; Official Canvass of Votes, 10 cents; Registry Lists, 5 cents each assembly district; Law Department Supplement, 10 cents; Annual Assessed Valuation of Real Estate, 25 cents each section; postage prepaid.

ADVERTISING: Copy for publication in the City Record must be received at least TWO (2) days before the date fixed for the first insertion; when proof is required for correction before publication, copy must be received THREE (3) days before the date fixed for the first insertion. COPY for publication in the corporation newspapers of Brooklyn must be received at least THREE (3) days before the date fixed for the first insertion.
Entered as Second-class Matter, Post Office at New York City.

TABLE OF CONTENTS

Assessors, Board of—		Notice to Bidders at Sales of Old Buildings, etc.	7301
Completion of Assessments	7301	Official Directory	7298
Board Meetings	7299	Parks, Department of—	
Brooklyn, Borough of—		Proposals	7303
Proposals	7307	Plant and Structures, Department of—	
Changes in Departments, etc.	7298	Auction Sale of Automobiles	7302
Correction, Department of—		Police Department—	
Proposals	7307	Owners Wanted for Unclaimed Property	7299
Docks and Ferries, Department of—		Public Charities, Department of—	
Proposals	7302	Proposals	7301
Education, Department of—		Public Service Commission, First District—	
Proposals	7300	Calendar for Week Commencing October 9, 1916	7279
Elections, Board of—		Invitation to Contractors	7303
Polling Places and Boundaries	7279	Queens, Borough of—	
Proposals	7303	Proposals	7301
Estimate and Apportionment, Board of—		Richmond, Borough of—	
Budget Hearings on Departmental Estimates for Year 1917	7279	Proposals	7303
Notice of Public Hearing	7298	Report of Bureau of Buildings for Week Ended September 30, 1916	7298
Notices of Public Hearings, Public Improvement Matters	7304	Street Cleaning, Department of—	
Finance, Department of—		Proposals	7301
Confirmation of Assessments	7300	Supreme Court, First Department—	
Corporation Sales of Buildings and Appurtenances Thereto on City Real Estate by Sealed Bids	7300	Application to Court to Condemn Property	7308
Corporation Sale of the Lease of Certain City Real Estate	7300	Filing Preliminary Abstracts	7308
Corporation Sale of Real Estate	7300	Supreme Court, Second Department—	
Interest on City Bonds and Stock	7300	Application for Appointment of Commissioners	7309
Notices of Sales of Tax Liens	7299	Application to Court to Condemn Property	7308
Vouchers Received October 7, 1916	7297	Filing Bills of Costs	7309
Warrants Made Ready for Payment October 7, 1916	7296	Filing Final Reports	7309
Fire Department—		Filing Preliminary Abstracts	7309
Proposals	7303	Hearings on Qualifications	7309
Health, Department of—		Notice to File Claims	7309
Report for Week Ended September 30, 1916	7279	Taxes and Assessments, Department of—	
Instructions to Bidders for Work to Be Done or Supplies to Be Furnished	7310	Notice to Property Owners	7303
Manhattan, Borough of—		Water Supply, Board of—	
Bureau of Buildings—Special Order No. 11, Validity of Permits	7302	Abstract of Expenditures Made and Estimated Liabilities Incurred During September, 1916	7298
Proposals	7302	Water Supply, Gas and Electricity, Department of—	
Municipal Civil Service Commission—		Proposals	7301
Notices of Examinations	7303		

PUBLIC SERVICE COMMISSION, FIRST DISTRICT.

No. 120 BROADWAY, NEW YORK CITY.

Calendar for the Week Commencing October 9, 1916.

Monday, Oct. 9, 1916—10.30 a. m.—Room 2562—Case No. 1444—Brooklyn, Queens County and Suburban Railroad Company—"Application for approval of issue of \$299,543.72 additional bonds"—Whole Commission. 10.30 a. m.—Room 2562—Case No. 2143—City Island Motor Bus Company, Inc.—"Application for certificate of necessity and public convenience to operate bus line in Borough of The Bronx"—Whole Commission. 10.30 a. m.—Room 2562—Case No. 2144—New York and Queens Gas Company—George B. Shiras, Complainant—"Extension of company's lines in Bayside, Borough of Queens"—Whole Commission—(N. B.—This hearing will be adjourned to Oct. 16, 1916, at 10.30 a. m.). 11 a. m.—Room 2562—Adjourned Meeting of the Commission. 2.30 p. m.—Room 2562—Case No. 2069—The Long Island Railroad Company—"Alterations in grade crossings on Far Rockaway Branch at Grand View, Sea View and Frank or Gleason aves., in Edgemere, Borough of Queens"—Whole Commission. 2.30 p. m.—Room 2562—Case No. 2069A—The Long Island Railroad Company—"Alteration in grade crossing on Far Rockaway Division at Rockaway Boulevard, Edgemere"—Whole Commission. 4 p. m.—Room 2562—Case No. 2145—Woodhaven Gas Light Company—Gus Johnson et al., complainants—"Extension of mains and installation of service pipes"—Whole Commission.

Wednesday, Oct. 11, 1916—Adjourned Meeting of the Commission.

Thursday, Oct. 12, 1916—11 a. m.—Room 2562—R. T. 7078—Rapid Transit Railroads—"Compliance by T. J. Waters Company with contract for construction of station finish on Section I, Route No. 26"—Whole Commission—(N. B.—This hearing will be adjourned to Oct. 13, 1916, at 11 a. m.).

Friday, Oct. 13, 1916—11 a. m.—Room 2562—R. T. 7078—Rapid Transit Railroads—"Compliance by T. J. Waters Company with contract for construction of station finish on Section I, Route No. 26"—Whole Commission.

Regular Meeting of the Commission will be held on Thursdays at 11 a. m. Meeting of the Committee of the Whole held on Wednesdays at 10.30 a. m.

BOARD OF ESTIMATE AND APPORTIONMENT

Budget Hearings on Departmental Estimates for Year 1917 Before the Subcommittee of the Committee on Tax Budget of the Board of Estimate and Apportionment.

CALENDAR FOR PERIOD ENDING OCTOBER 20, 1916.

COMMITTEE ROOM, CITY HALL.

Monday, October 9, 1916.

9.30 A. M. Department of Docks and Ferries.

Tuesday, October 10, 1916.

9.30 A. M. Board of Child Welfare.

10.30 A. M. Charitable Institutions.

11.00 A. M. City and County, Miscellaneous.

2.30 P. M. City Chamberlain (Personal Service).

3.30 P. M. Sheriff, Bronx County.

4.00 P. M. Sheriff, Kings County.

8.00 P. M. Commissioner of Accounts.

Wednesday, October 11, 1916.

9.30 A. M. Department of Parks, Queens.

11.30 A. M. Board of Ambulance Service.

2.30 P. M. President, Borough of The Bronx.

Thursday, October 12, 1916.

9.30 A. M. Department of Parks, Bronx.

2.30 P. M. Department of Correction.

2.30 P. M. Municipal Court.

4.00 P. M. Board of Parole.

Saturday, October 14, 1916.

9.30 A. M. Park Board.

10.00 A. M. Department of Parks, Manhattan.

3.30 P. M. President, Borough of Richmond.

Monday, October 16, 1916.

9.30 A. M. Central Purchase Committee.

10.00 A. M. Department of Parks, Brooklyn.

10.30 A. M. Board of Inebriety.

11.30 A. M. Register, New York County.

12.00 Noon Register, Bronx County.

2.30 P. M. County Clerk, New York County.

3.30 P. M. Register, Kings County.

Tuesday, October 17, 1916.

9.30 A. M. President, Borough of Brooklyn.

9.30 A. M. Department of Health (Personal Service).

2.30 P. M. Armory Board, National Guard and Naval Militia.

Wednesday, October 18, 1916.

9.30 A. M. Department of Street Cleaning.

9.30 A. M. New York Public Library Building.

10.00 A. M. Department of Water Supply, Gas and Electricity.

2.30 P. M. Department of Public Charities.

Thursday, October 19, 1916.

9.30 A. M. Department of Plant and Structures.

10.00 A. M. President, Borough of Queens.

2.30 P. M. Bellevue and Allied Hospitals.

2.30 P. M. Department of Finance.

3.30 P. M. Mayoralty.

Friday, October 20, 1916.

9.30 A. M. President, Borough of Manhattan.

9.30 A. M. Tenement House Department.

SAMUEL C. HYER, Clerk to Sub-Committee.

DEPARTMENT OF HEALTH.

Vital Statistics.

Summary for Week Ending Saturday, 12 M., September 30, 1916.

Boroughs	Population Estimated U. S. Cen- sus, April 15, 1910.	Popula- tion, July 1, 1916.	Deaths.				Death-rate.			
			1915.	1916.	*Cor- rected, 1916.	Mar- riages, 1916.	Still- births, 1916.	1915.	1916.	*Cor- rected, 1916.
Manhattan	2,331,542	2,634,223	600	618	586	1,112	652	48	12.14	12.27
The Bronx	430,980	575,877	130	127	124	281	56	10	12.31	11.54
Brooklyn	1,634,351	1,928,432	375	413	444	765	164	38	10.43	11.20
Queens	284,041	366,426	68	94	102	176	45	5	10.07	13.42
Richmond	85,969	97,883	36	29	25	62	13	2	19.63	15.50
City of New York	4,766,883	5,602,841	1,209	1,281	1,281	2,396	930	103	11.57	11.96

*Corrected by redistributing deaths according to borough of residence.
†The Federal Bureau of the Census having determined not to use the returns of the State census of 1915 in estimating the population of New York City, notified this Department on February 10, 1916, that until 1920, estimates of the population of cities and states within the United States made by the Federal Bureau would be based upon the Federal censuses of 1900 and 1910. In view of this action of the Federal Bureau of the Census and the purpose for which the State census was taken, which made its results unadapted to our needs, the Department of Health concluded likewise to base its estimates upon the Federal censuses of 1900 and 1910, and since the changes in immigration and emigration wrought by the war have made impractical the continued use of the geometrical method of estimating the population of the city, the Department of Health has, after careful deliberation, decided to adopt the arithmetical method, which is the one used by the Bureau of the Census, and to estimate the population of the city and of the boroughs by this method, at least until the next Federal census becomes available.

Cases of Infectious Diseases for Week Ending September 30, 1916.

Tuberculosis	279	Chickenpox	13	Syphilis	370
Diphtheria and Croup	92	Typhus Fever	..	Gonorrhea	108
Measles	19	Typhoid Fever	48	Polio-myelitis	142
Scarlet Fever	16	Whooping Cough	45		
Smallpox	..	Cerebro-spinal Meningitis	..	Total	1,132

BOARD OF ELECTIONS.

BOARD OF ELECTIONS OF THE CITY OF NEW YORK, GENERAL OFFICE, MUNICIPAL BUILDING, BOROUGH OF MANHATTAN.

NOTICE IS HEREBY GIVEN IN pursuance of section 301, Laws of 1916, constituting chapter 17 of the Consolidated Laws, of the boundaries of each of the election districts in the County of New York, and of the designation of the place of registration, October 9, 10, 11, 12, 13 and 14, and of the polling place for the election to be held November 7, 1916, in each of the election districts in said county, as follows:

COUNTY OF NEW YORK.

BOROUGH OF MANHATTAN.

POLLING PLACES.

First Assembly District.

E. D.	Location.	Occupied as
1	Washington, Albany & Carlisle sts., centre ent. on Washington st.	P. S. 29
2	Washington, Albany & Carlisle sts., E. ent. on Albany st.	P. S. 29
3	176 Greenwich st.	Shoes
4	9 Mulberry st.	Restaurant
5	Cor. Hubert & Collister sts., centre ent. on Hubert st.	P. S. 44
6	46 Grand st.	Confectionery
7	Cor. Hubert & Collister sts., centre ent. on Collister st.	P. S. 44
8	Clark, Dominick & Broome sts., W. ent. on Broome st.	P. S. 38
9	260 Spring st.	Barber
10	550 Greenwich st.	Tailor
11	Clark, Dominick & Broome sts., Dominick st. ent.	P. S. 38
12	67 Sullivan st.	Candy
13	29 King st., E. ent. on King st.	P. S. 8
14	W. Houston st., bet. Hudson & Varick sts., E. ent. on W. Houston st.	P. S. 95

E. D.	Location.	Occupied as
15	29 King st., girls' ent. on King st.	P. S. 8
16	Clarkson st., bet. Hudson & Varick sts., West ent. on Court on Clarkson st.	P. S. 95
17	174 West Houston st.	Barber
18	165 Bleecker st.	Restaurant
19	132 Thompson st.	Dry Goods
Second Assembly District.		
1	82 Broad st.	Cigars
2	3 Peck Slip	Barber
3	83 Roosevelt st., boys' ent.	P. S. 112
4	83 Roosevelt st., girls' ent.	P. S. 112
5	459 Pearl st.	Barber
6	Henry st., bet. Catherine & Oliver sts., West entrance on Henry st.	P. S. 1
7	Oak st., bet. Oliver & James sts., West entrance on Oak st.	P. S. 114
8	Oak st., bet. Oliver & James sts., Oliver st. ent.	P. S. 114
9	396 Water st.	Candy
10	88 Madison st.	Barber
11	Henry st., bet. Catherine & Oliver sts., East Entrance on Henry st.	P. S. 1
12	Henry st., bet. Pike & Rutgers sts., entrance exit B on Henry st.	P. S. 2
13	Cor. Monroe & Market sts., exit 5 on Monroe st.	P. S. 177
14	Madison st., bet. Pike & Rutgers sts., main entrance on Madison st.	P. S. 2
15	248 Madison st.	Tailor
16	262 Madison st.	Barber
17	186 Henry st.	Barber
18	252 Henry st.	Stationery
19	222 East Broadway	Shoemaker
Third Assembly District.		
1	Cor. Mulberry & Bayard sts., No. ent. on Mulberry st.	P. S. 23
2	Cor. Mulberry & Bayard st., Bayard st. entrance	P. S. 23
3	60 Mott st., boys' ent.	P. S. 108
4	60 Mott st., girls' ent.	P. S. 108
5	102 Mott st.	Grocer
6	143 Baxter st., So. yard ent.	P. S. 130
7	143 Baxter st., No. yard ent.	P. S. 130
8	140 Mott st.	Barber
9	77 Chrystie st.	Pool Parlor

E. D.	Location.	Occupied as	E. D.	Location.	Occupied as	E. D.	Location.	Occupied as			
10	153 Bowery	Barber	11	259 9th ave.	Tailor	13	48th st., bet. 8th & 9th aves., main entr., on court..P. S. 17	18	Amsterdam ave. & W. 77th st., 2d ent. north of 77th st. on Amsterdam ave.P. S. 87		
11	Lafayette st., bet. Spring & Prince sts., So. ent....P. S. 106		12	344 W. 25th st.	Cigars	14	732 9th ave.Undertaker	19	171 W. 80th st.Shoes		
12	Lafayette st., bet. Spring & Prince sts., No. ent....P. S. 106		13	266 7th ave.	Barber	15	455 W. 48th st.Barber	20	73 W. 82d st.Tailor		
13	Elizabeth st., bet. Spring & Prince, So. ent....P. S. 21		14	418 W. 28th st., centre entrance of new additionP. S. 33		16	406 W. 49th st.Cigars	21	142 W. 83d st.Tailor		
14	Elizabeth st., bet. Spring & Prince sts., No. ent....P. S. 21		15	418 W. 28th st., main entrance old buildingP. S. 33		17	709 10th ave.Barber	22	101 W. 83d st.Express		
15	4 Bleecker st.	Barber	16	502 W. 28th st.	Barber	18	668 11th ave.Barber	23	West End ave. & W. 82nd st., kindergarten ent. on West End ave.P. S. 9		
16	329 BoweryHotel Office		17	325 9th ave.	Butcher	19	731 10th ave.Barber	24	North side W. 82d st. 50 ft., west of West End ave.Booth		
17	13 Cooper Square	Barber	18	305 W. 28th st.	Laundry	20	500 W. 51st st.Tailor	25	West End ave. & W. 82nd st., Gymnasium ent. on West End ave.P. S. 9		
18	208 6th st.	Barber	19	259 W. 29th st.	Barber	21	430 W. 50th st., S. W. entr..P. S. 84				
19	237 6th st.	Tailor	20	334 9th ave.	Florist	22	430 W. 50th st., S. W. entr..P. S. 84				
20	6 Stuyvesant st.Awnings		21	349 9th ave.	Barber	23	365 W. 50th st.Tailor				
21	55 3d ave.	Clothing	22	352 10th ave.	Barber	24	764 9th ave.Barber				
22	138 E. 12th st.	Barber				25	763 9th ave.Fish				
23	215 2nd ave.	Barber									
Fourth Assembly District.			Eighth Assembly District.			Twelfth Assembly District.			Sixteenth Assembly District.		
1	81 Montgomery st.Cigars		1	49 Henry st.Office		1	536 E. 12th st., main ent....P. S. 126	26	507 Amsterdam ave.Laundry	1	673 3rd ave.Shoes
2	Cor. Gouverneur & Monroe st., ent. 61 Gouverneur st..P. S. 31		2	16 Forsyth st.Barber		2	12th st., east of Ave. B, west ent.P. S. 61	27	529 Amsterdam ave.Tailor	2	715 3d ave.Undertaker
3	Cor. Gouverneur & Monroe st., W. ent. on Monroe st..P. S. 31		3	22 Pike st.Restaurant		3	136 Ave. DRestaurant	28	567 Amsterdam ave.Tailor	3	804 2nd ave.Undertaker
4	Cor. Henry & Gouverneur sts., W. ent. on Henry st..P. S. 147		4	Hester, Essex and Norfolk st. So. Ent. on Norfolk st.P. S. 62		4	12th st., east of Ave. B, east ent.P. S. 61	29	562 Amsterdam ave.Barber	4	827 1st ave.Barber
5	Cor. Broome & Cannon sts., E. ent. on Broome st...P. S. 110		5	Hester, Essex and Norfolk st., centre exit, Essex st..P. S. 62		5	536 E. 12th st., main ent....P. S. 126	30	W. 89th st., near Columbus ave., main ent....P. S. 106	5	209 E. 46th st., main ent....P. S. 73
6	Cor. Broome & Ridge sts., 2nd ent. No. of Delancey on Ridge st.P. S. 92		6	187 Broome st., west entr..P. S. 120		6	257 Ave. BBarber	31	W. 89th st., near Columbus ave., main ent....P. S. 106	6	209 E. 46th st., main ent....P. S. 73
7	Cor. Broome & Ridge sts., main ent. on Broome st...P. S. 92		7	187 Broome st., east entr..P. S. 120		7	E. 16th st., bet. 1st ave. & Ave. A, main ent.P. S. 104	32	631 Amsterdam ave.Vacant	7	759 3d ave.Barber
8	Attorney st., bet. Rivington & Stanton sts., boys' ent.P. S. 174		8	Cor. Grand & Ludlow sts., W. entrance on Grand st.P. S. 137		8	421 E. 14th st.Electrical	33	Amsterdam ave. & W. 93rd st., centre ent. on W. 93rd st.. P. S. 93	8	811 3d ave.Barber
9	Rivington, Ridge & Pitt sts., So. ent. on Ridge st..P. S. 4		9	Hester, Orchard & Ludlow sts., exit 8, on Ludlow.P. S. 42		9	327 E. 14th st.Restaurant	34	Amsterdam ave. & W. 93rd st., south ent. on Amsterdam ave.P. S. 93	9	869 1st ave.Barber
10	Cor. Broome & Sheriff sts., exit B on Broome st..P. S. 34		10	Hester, Orchard & Ludlow sts., Exit 5, on Orchard st.P. S. 42		10	153 3d ave.Laundry			10	Cor. 1st ave. E. 51st., west ent. on E. 51st st.P. S. 135
11	Rivington, Ridge & Pitt sts., So. ent. on Pitt st...P. S. 4		11	Forsyth, bet. Canal & Hester sts., N. Ent. on Forsyth st.P. S. 65		11	189 3d ave.Barber			11	947 2d ave.Stationery
12	Cor. Broome & Sheriff sts., Sheriff st. ent....P. S. 34		12	Eldridge, bet. Canal & Hester sts., S. ent. on Eldridge st.P. S. 65		12	297 1st ave.Butcher			12	843 3d ave.Barber
13	Cor. Broome & Cannon st., No. ent. on Cannon st...P. S. 110		13	Cor. Rivington & Forsyth sts., exit 6, on Forsyth st.P. S. 20		13	E. 17th st., bet. 1st Ave. & Ave. A, east ent.P. S. 104			13	Cor. 1st ave. and E. 51st st., corner ent.P. S. 135
14	Cor. Lewis & Rivington sts., exit 8 on Rivington st..P. S. 88		14	160 Chrystie st., boys' ent..P. S. 35		14	549 E. 16th st.Barber			14	994 2d ave.Undertaker
15	Cor. Lewis & Rivington sts., exit 9 on Lewis st...P. S. 88		15	Cor. Rivington & Eldridge st., exit 3, on Eldridge st.P. S. 20		15	301 Ave. CBarber			15	881 3d ave.Barber
16	77 Goerck st.Restaurant		16	Cor. Delancey & Ludlow st., S. ent. on Ludlow st..P. S. 161		16	322 1st ave.Barber			16	156 E. 54th st.Hall
17	564 Grand st.Pictures		17	Cor. Delancey & Ludlow st., N. ent. on Ludlow st.P. S. 161		17	320 E. 20th st., main ent....P. S. 40			17	249 E. 55th st.Tailor
18	Cor. of Jackson & Madison st., W. ent. on Madison st.P. S. 12		18	Cor. Rivington & Suffolk sts., Rivington st., entr..P. S. 160		18	320 E. 20th st., east ent....P. S. 40			18	313 E. 54th st.Tailor
Fifth Assembly District.			19	Cor. Rivington & Suffolk sts., Suffolk st. ent....P. S. 160		19	211 E. 20th st., west ent....P. S. 50			19	1010 1st ave.Florist
1	429 Hudson st.Cigars					20	211 E. 20th st., centre ent....P. S. 50			20	North end of Workhouse DockBlackwells Island
2	41-43 Bedford st.Tailor		1	437 10th ave.Barber		21	339 E. 22d st.Barber				
3	460 Hudson st.Tailor		2	412 10th ave.Cigars		22	333 E. 23d st.Carpenter				
4	287 Bleecker st.Shoes		3	261 W. 34th st.Laundry		Thirteenth Assembly District.					
5	313 Bleecker st.Barber		4	440 10th ave.Barber		1	507 W. 51st st.Barber				
6	Cor. Grove & Hudson sts., centre ent. on Grove st..P. S. 3		5	453 9th ave.Barber		2	785 10th st.Clothing				
7	Cor. Grove & Hudson sts., au- ditorium ent. on Hudson st.P. S. 3		6	W. 35th st., bet. 8th & 9th. aves., W. ent. on W. 35th st.P. S. 32		3	317 W. 52nd st., kindergarten ent., P. S. 58				
8	272 W. 10th st., boys' ent....P. S. 107		7	W. 36th st., bet. 8th & 9th aves., 36th st., ent....P. S. 32		4	317 W. 52nd st., kindergarten ent., P. S. 58				
9	372 Bleecker st.Barber		8	515 W. 37th st., girls' ent..P. S. 127		5	802 10th ave.Barber				
10	272 W. 10th st., girls' ent....P. S. 107		9	515 W. 37th st., boys' ent..P. S. 127		6	814 10th ave.Candy				
11	370 W. 11th st.Barber		10	553 W. 38th st.Undertaker		7	913 8th ave.Candy				
12	781 Washington st.Barber		11	509 9th ave.Barber		8	872 9th ave.Real Estate				
13	29 Horatio st., main ent....P. S. 124		12	506 W. 39th st.Shoes		9	848 10th ave.Barber				
14	29 Horatio st., kindergarten exitP. S. 124		13	430 W. 40th st.Tailor		10	498 W. 55th st.Garage				
15	5 9th ave.Barber		14	333 W. 39th st.Printer		11	864 10th ave.Barber				
16	72 9th ave.Barber		15	353 W. 40th st.Tailor		12	462 W. 58th st., exit 3....P. S. 141				
17	256 W. 15th st.Barber		16	567 9th ave.Barber		13	462 W. 58th st., main ent..P. S. 141				
18	114 8th ave.Barber		17	501 W. 40th st.Undertaker		14	24 Columbus ave.Barber				
19	140 8th ave.Barber		18	559 10th ave.Undertaker		15	24 Amsterdam ave.Confectionery				
20	314 W. 17th st., playground ent.P. S. 11		19	561 W. 42d st.Barber		16	201 W. 61st st.Barber				
21	314 W. 17th st., playground ent.P. S. 11		20	457 W. 42d st.Clothing		17	129 W. 61st st.Laundry				
22	104 10th ave.Barber		21	596 9th ave.Barber		18	73 Amsterdam ave.Barber				
23	143 9th ave.Bakery		Tenth Assembly District.			19	228 W. 63rd st.Tailor				
Sixth Assembly District.			1	Cor. Forsyth & Stanton sts., N. entr. on Forsyth st.P. S. 91		20	102 W. 64th st.Tailor				
1	153 2d st.Barber		2	Cor. Forsyth & Stanton sts., So. ent. on Forsyth st.P. S. 91		21	218 W. 64th st.Real Estate				
2	175 Suffolk st.Office		3	Cor. E. Houston & Essex sts., S. exit on Essex st..P. S. 13		22	139 West End ave.Undertaker				
3	342 East Houston st.Barber		4	Cor. E. Houston & Essex st., exit 8 on E. Houston st.P. S. 13		23	202 W. 67th st.Undertaker				
4	272 2d st., girl's entrance..P. S. 131		5	38 1st st., exit 3, on 1st st.P. S. 79		Fourteenth Assembly District.					
5	Cor. E. Houston and Lewis Sts., Boys' Ent. on Lewis st.P. S. 188		6	38 1st st., exit 6 on 1st st.P. S. 79		1	225 E. 23rd st., west ent....P. S. 47				
6	Mangin, Bet. E. Houston and Stanton sts., North en- tranceP. S. 97		7	E. 4th st., bet. 1st ave. & Ave. A, E. ent. on Court..P. S. 63		2	225 E. 23rd st., east ent....P. S. 47				
7	Cor. E. Houston and Lewis sts., Boys Ent. on Lewis sts.P. S. 188		8	E. 3d st., bet. 1st ave. & Ave. A, E. ent. on Court..P. S. 63		3	311 E. 24th st.Candy				
8	272 2d st., Boys Ent'ce..P. S. 131		9	510 E. 5th st.Tailor		4	400 E. 26th st.Undertaker				
9	35 Avenue CTailor		10	E. 4th st. bet. 1st and 2d ave., centre ent.P. S. 25		5	496 2d ave.Real Estate				
10	269 E. 4th st., boys entrance..P. S. 105		11	E. 4th st., bet. 1st and 2d ave., E. entranceP. S. 25		6	E. 27th st., bet. 2nd & 3rd aves., east ent.P. S. 14				
11	E. 4th st., bet. Ave. C. & D., west entranceP. S. 15		12	330 6th st.Glazier		7	E. 28th st., bet. 2nd & 3rd aves., exit east of 3rd ave....P. S. 14				
12	E. 5th st., bet. Ave. C. and D., west entranceP. S. 15		13	406 6th st.Barber		8	417 3rd ave.Barber				
13	188 7th st., west entrance....P. S. 71		14	507 6th st.Undertaker		9	344 E. 29th st.Undertaker				
14	188 7th st., east entrance..P. S. 71		15	135 Ave. ABarber		10	546 2nd ave.Barber				
15	97-99 Avenue DDry Goods		16	75 7th st.Barber		11	446 3d ave.Cigars				
16	E. 9th st., bet. Aves. B and C, west entrance, on court, E. 9th st.P. S. 64		17	342 E. 9th st.Barber		12	492 3d ave.Cigars				
17	710 E. 9th st., Exit 4....P. S. 36		18	Cor. of 9th st. and 1st ave., exit 4, on 9th st....P. S. 122		13	E. 32nd st., bet. 2nd & 3rd aves., main ent.P. S. 116				
18	E. 10th st., between Aves. B and C, east entrance..P. S. 64		19	Cor. of 9th st. and 1st ave., exit 2, on 9th st....P. S. 122		14	E. 32nd st., bet. 2nd & 3rd aves., boys' ent.P. S. 116				
Seventh Assembly District.			20	E. 13th st., bet. 1st and 2d aves., exit 1....P. S. 19		15	338 E. 34th st.Bird Store				
1	165 9th ave.Barber		21	E. 14th st., bet. 1st and 2d ave., exit 4....P. S. 19		16	204 E. 35th st.Market				
2	174 9th ave.Laundry		Eleventh Assembly District.			17	611 1st ave.Tinsmith				
3	351 W. 18th st., Kindergarten entranceP. S. 56		1	519 W. 44th st., main ent....P. S. 51		18	E. 37th st., bet. 2nd & 3rd aves., main ent.P. S. 49				
4	351 W. 18th st., centre entr.P. S. 56		2	519 W. 44th st., 45th st., ent., through yardP. S. 51		19	E. 37th st., bet. 2nd & 3rd aves., ent. east of main ent..P. S. 49				
5	204 8th ave.Barber		3	627 9th ave.Real Estate		20	306 E. 39th st.Bottles				
6	190 7th ave.Barber		4	324 W. 44th st.Tailor		21	218 E. 40th st.Con. Engineer				
7	302 W. 22d st.Tailor		5	650 9th ave.Real Estate		22	E. 41st st., bet. 2nd & 3rd aves., boys' ent.P. S. 27				
8	316 W. 23d st.Barber		6	47th st., bet. 8th & 9th ave., E. S. of court....P. S. 17		23	E. 41st st., bet. 2nd & 3rd aves., girls' ent.P. S. 27				
9	219 9th ave.Barber		7	667 9th ave.Cigars		Fifteenth Assembly District.					
10	253 10th ave.Barber		8	647 10th ave.Cigars		1	W. 65th st., west of Broadway, main ent.H. S. of Commerce				
			9	520 W. 47th st.Fruits		2	W. 65th st., west of Broadway, main ent.H. S. of Commerce				
			10	515 W. 47th st.Storage		3	Amsterdam ave. & W. 68th st., kindergarten ent....P. S. 94				
			11	658 10th ave.Candy		4	187 West End ave.Barber				
			12	672 10th ave.Undertaker		5	Amsterdam ave. & W. 68th st., girls' N. ent. on Amsterdam ave.P. S. 94				
						6	188 Columbus ave.Confectionery				
						7	2020 BroadwayLaundry				
						8	53 W. 72d st.Vacant				
						9	North side W. 71st st., 100 ft., west of Broadway....Booth				
						10	South side of W. 73d st., 100 feet east of Riverside dr.Booth				
						11	292 Amsterdam ave.Tailor				
						12	307 Amsterdam ave.Tailor				
						13	349 Amsterdam ave.Cigars				
						14	346 Amsterdam ave.Garage				
						15	Amsterdam ave. & W. 77th st., kindergarten ent....P. S. 87				
						16	252 W. 81st st.Tailor				
						17	390 Amsterdam ave.Electrician				

E. D.	Location.	Occupied as	E. D.	Location.	Occupied as	E. D.	Location.	Occupied as	E. D.	Location.	Occupied as
23	305 E. 72d st.	Barber	18	W. 133d st., bet. 7th & 8th	Barber	53	2040 Amsterdam ave.	Confectionery	12	Lexington ave., 105th & 106th	Barber
24	345 E. 73d st.	Undertaker	19	103 W. 133d st.	Tailor	54	3933 Broadway	Photograph	13	77 E. 106th st.	Barber
Nineteenth Assembly District.			20	27 W. 133d st.	Barber	55	1093 St. Nicholas ave.	Undertaker	14	1612 Madison ave.	Barber
1	S. S. W. 102nd st., 50 ft. W.	Booth	21	Lenox ave., bet. 134th & 135th	Barber	56	2089 Amsterdam ave.	Barber	15	79 E. 109th st.	Barber
2	of West End ave.	Booth	22	Lenox ave., bet. 134th & 135th	Barber	57	2157 & 59 Amsterdam ave.	Storage	16	42 E. 112th st.	Barber
3	872 Amsterdam ave.	Tailor	23	Lenox ave., bet. 134th & 135th	Barber	58	Audubon ave., 168th and 169th	st., main ent. W. 168th st.	17	1654 Madison ave.	Barber
4	910 Amsterdam ave.	Tailor	24	Lenox ave., bet. 134th & 135th	Barber	59	Audubon ave., 168th & 169th	st., west ent. on W. 169th st.	18	1700 Madison ave.	Barber
5	2744 Broadway	Pictures	25	W. 134th st., bet. 7th & 8th	Barber	60	2220 Amsterdam ave.	Tailor	19	61 E. 113th st.	Barber
6	948 Amsterdam ave.	Barber	26	2531 8th ave.	Tailor	61	1242 St. Nicholas ave.	Cigars	20	1 E. 115th st.	Barber
7	252 W. 108th st.	Laundry	27	2599 8th ave.	Glazier	62	2288 Amsterdam ave.	Barber	21	1650 Park ave.	Hardware
8	74 W. 108th st.	Laundry	28	2554 8th ave.	Undertaker	63	1249 St. Nicholas ave.	Barber	22	15 E. 116th st.	Auctioneer
9	70 W. 109th st.	Laundry	29	2598 8th ave.	Tailor	64	W. 176th st., bet. St. Nich. &	Audubon ave., boys' ent.	23	50 E. 118th st.	Tailor
10	101 W. 108th st.	Plumber	30	Edgcombe ave., 140th & 141st	Barber	65	2356 Amsterdam ave.	Barber	24	Cor. Madison ave. & E. 119th	st., E. entrance on E. 119th
11	261 W. 109th st.	Barber	31	Edgcombe ave., 140th & 141st	Barber	66	270 Audubon ave.	Barber	25	Cor. Madison ave. & E. 119th	st., No. entrance on Mad-
12	N. S. W. 110th st., 150 ft. E. of	Booth	32	Edgcombe ave., 140th & 141st	Barber	67	W. 177th st., bet. St. Nich. &	Audubon ave., boys' ent.			
13	W. 109th st., bet. Broadway &	Booth	33	3360 Broadway	Tailor	68	1375 St. Nicholas ave.	Barber	Twenty-seventh Assembly District.		
14	516 W. 113th st.	Tailor	34	1431 Amsterdam ave.	Stationery	69	4185 Broadway	Shoemaker	1	257 W. 40th st., boys' entr.	P. S. 28
15	S. S. W. 112th st., 200 ft. W.	Booth	35	1482 Amsterdam ave.	Barber	70	41 Northern ave.	Laundry	2	257 W. 40th st., boys' entr.	P. S. 28
16	N. S. W. 116th st., 100 ft. E.	Booth	36	1502 Amsterdam ave.	Barber	71	750 W. 181st st.	Tailor	3	716 Eighth ave.	Laundry
17	1092 Amsterdam ave.	Laundry	37	3357 Broadway	Confectionery	72	614 W. 181st st.	Stationery	4	120 W. 46th st., Exit 4	P. S. 167
18	501 W. 113th st.	Tailor	38	602 W. 137th st.	Laundry	73	Wadsworth ave., 182nd & 183rd	sts., east ent. W. 182nd st.	5	836 8th ave.	Barber
19	S. S. W. 115th st., 125 ft. E.	Booth	39	601 W. 138th st.	Tailor	74	Wadsworth ave., 182nd & 183rd	sts., east ent. on W. 183rd	6	125 W. 54th st., boys' entr.	P. S. 69
20	Riverside drive	Booth	40	1590 Amsterdam ave.	Laundry	75	368 Audubon ave.	Tailor	7	125 W. 54th st., girls' entr.	P. S. 69
21	N. W. cor. W. 119th st., Clare-	Office	41	1621 Amsterdam ave.	Tailor	76	1499 St. Nicholas ave.	Barber	8	921 Sixth ave.	Tailor
22	3089 Broadway	Tailor	42	3439 Broadway	Dry Cleaning	77	1516 St. Nicholas ave.	Carpenter	9	753 Seventh ave.	Tailor
23	3155 Broadway	Barber	Twenty-second Assembly District.			78	1612 St. Nicholas ave.	Laundry	10	120 W. 46th st., Exit 2	P. S. 167
24	3297 Broadway	Laundry	1	E. 82d st., bet. 1st & 2d aves.	Boys' entrance	79	1627 St. Nicholas ave.	Candy	11	142 W. 38th st.	Office
25	Cor. W. 129th st. & Amsterdam	Barber	2	E. 82d st., bet. 1st & 2d aves.	Boys' entrance	80	100 Nagle ave.	Laundry	12	471 Seventh ave.	Barber
26	Cor. W. 129th st. & Amsterdam	Barber	3	1568 Avenue A	Barber	81	Broadway, Academy st. & Ver-	milylea aves., exit 5 on Ver-	13	124 W. 30th st., W. entr.	P. S. 26
27	51 Manhattan st.	Barber	4	1588 Avenue A	Bakery	82	Broadway, Academy st. & Ver-	milylea ave., girls' exit	14	490 Sixth ave.	Cigars
28	82 Lawrence st.	Candy	5	1604 Avenue A	Carpets	83	111-A W. 225th st.	Tailor	15	132 E. 32nd St.	Barber
29	500-2 W. 126th st.	Bakery	6	1608 1st ave.	Florist	Twenty-fourth Assembly District.			16	530 3d ave.	Florist
30	520 W. 125th st.	Upholsterer	7	355 E. 84th st.	Barber	1	172 E. 89th st.	Barber	17	580 Third ave.	Cigars
31	446 W. 125th st.	Tailor	8	204 E. 84th st.	Barber	2	1595 3d ave.	Laundry	18	110 E. 41st st.	Books
32	1272 Amsterdam ave.	Barber	9	206 E. 85th st.	Plumber	3	177 E. 90th st.	Barber	19	64 W. 40th st.	Electrician
33	100 Morningside ave.	Tailor	10	180½ E. 87th st.	Barber	4	Cor. 1st ave. & E. 91st st., west	ent. on E. 91st st., P. S. 151	20	75 W. 47th st.	Undertaker
34	1253 Amsterdam ave.	Barber	11	1st ave., 85th & 86th sts., boys'	entrance, on E. 86th st. P. S. 77	5	Cor. 1st ave. & E. 91st st., main	ent. on 1st ave., P. S. 151	21	121 E. 51st st., boys' entr.	P. S. 18
35	80 Morningside Drive	Laundry	12	1st ave., 85th & 86th sts., girls'	entr. on E. 85th st., P. S. 77	6	1802 2d ave.	Shoes	22	934 Sixth ave.	Barber
36	479 Manhattan ave.	Laundry	13	1612 Avenue A	Carpenter	7	E. 95th st., bet. 1st & 2nd aves.	E. 95th st. ent., P. S. 150	23	980 Sixth ave.	Florist
37	411 Manhattan ave.	Barber	14	501 E. 87th st.	Tailor	8	E. 96th st., bet. 1st & 2nd aves.	west ent. on court., P. S. 150	24	620 Lexington ave.	Barber
38	Cor. W. 117th st. & St. Nich.	Barber	15	447 E. 87th st.	Barber	9	228 E. 99th st.	Barber	Twenty-eighth Assembly District.		
39	Cor. W. 117th st. & St. Nich.	Barber	16	1671 2d ave.	Barber	10	E. 99th st., bet. 2nd & 3rd	aves., west ent. on court., P. S. 109	1	169 E. 106th st.	Tailor
40	W. 115th st., bet. 7th & 8th	Barber	17	230 E. 88th st., girls' W. entr.	P. S. 30	11	E. 100th st., bet. 2nd & 3rd	aves., west ent. on court., P. S. 109	2	E. 108th st., bet. 1st & 2d	aves., west ent. on court., P. S. 172
41	300½ W. 116th st.	Shoe Cleaning	18	230 E. 88th st., boys' E. entr.	P. S. 30	12	E. 103rd st., bet. 2nd & 3rd	aves., annex ent., P. S. 121	3	E. 109th st., bet. 1st and 2d	aves., main entrance, P. S. 172
42	W. 114th st., bet. 7th & 8th	Barber	19	1701 1st ave.	Oil Cloth	13	103 E. 102nd st.	Dry Goods	4	E. 109th st., bet. 2d & 3d	aves., west entrance, P. S. 83
43	279 W. 113th st.	Tailor	20	E. 88th st., E. of 1st ave., W.	entrance, P. S. 66	14	1636 Lexington ave.	Barber	5	E. 111th st., west of Lexington	ave., east entrance, P. S. 101
44	300 W. 113th st.	Laundry	21	E. 88th st., E. of 1st ave., east	entrance, P. S. 66	15	170 E. 106th st.	Bicycles	6	E. 111th st., west of Lexington	ave., west entrance, P. S. 101
45	1840 7th ave.	Laundry	22	1744 1st ave.	Tailor	16	E. 103rd st., bet. 2nd & 3rd	aves., annex ent., P. S. 121	7	1813 Lexington ave.	Laundry
46	2060 8th ave.	Shoe Parlor	23	1727 1st ave.	Toys	17	316 E. 105th st.	P. S. 168	8	201 E. 112th st.	Barber
Twentieth Assembly District.			24	1734 2d ave.	Tailor	Twenty-fifth Assembly District.			9	E. 110th st., bet. 2d & 3d	aves., west entrance, P. S. 83
1	E. 75th st., bet. 2d and 3d	Barber	Twenty-third Assembly District.			1	91 Christopher st.	Tailor	10	E. 113th st., east of 2d ave.	east entrance, P. S. 102
2	E. 75th st., bet. 2d & 3d	Barber	1	2321 7th ave.	Tailor	2	387½ Bleecker st.	Barber	11	E. 113th st., east of 2d ave.	west entrance, P. S. 102
3	E. 75th st., bet. 2d & 3d	Barber	2	2371 7th ave.	Laundry	3	16 8th ave.	Plumbing	12	2229 Second ave.	Bakery
4	325 E. 75th st.	Furniture	3	615 Lenox ave.	Tailor	4	208 W. 13th st., Exit 5	P. S. 16	13	E. 114th st., bet. 3d & Lexing-	ton ave., W. entr., P. S. 57
5	1440 1st ave.	Undertaker	4	2401 7th ave.	Barber	5	1 Perry st.	Barber	14	E. 115th st., bet. 3d & Lexing-	ton ave., Exit 6, P. S. 57
6	496 E. 74th st.	Barber	5	635 Lenox ave.	Bakery	6	36 Greenwich ave., E. entr.	P. S. 41	15	202 E. 116th st.	Barber
7	1424 Avenue A	Barber	6	275 W. 141st st.	Tailor	7	87 Sixth ave.	Tailor	16	1872 Lexington ave.	Barber
8	170 E. 77th st., boys' entr.	P. S. 117	7	318 W. 142d st.	Barber	8	62 Sixth ave.	Tailor	17	1902 Lexington ave.	Barber
9	170 E. 77th st., girls' entr.	P. S. 117	8	2444 7th ave.	Barber	9	54 Sixth ave.	Barber	Twenty-ninth Assembly District.		
10	1483 2d ave.	Barber	9	2453 7th ave.	Barber	10	27 W. 8th st.	Garment Weights	1	127 Columbus ave.	Barber
11	Ave. A, 77th and 78th sts., E.	Barber	10	675 Lenox ave.	Tailor	11	60 W. 13th st., W. entrance,	Julia Richman H. S.	2	25 W. 64th st.	Plumber
12	77th st. entrance	P. S. 158	11	2465 7th ave.	Bakery	12	36 Greenwich ave., W. entr.	P. S. 41	3	45 Columbus ave.	Barber
13	Ave. A, 77th & 78th sts., E.	Barber	12	266 W. 144th st.	Barber	13	208 W. 13th st., Exit 5	P. S. 16	4	348 W. 59th st.	Florist
14	78th st. entrance	P. S. 158	13	271 W. 144th st.	Carriages	14	60 W. 13th st., E. entrance,	Julia Richman H. S.	5	320 W. 58th st.	Tailor
15	E. 79th st., bet. 2d & 3d	Barber	14	227 W. 145th st.	Undertaker	15	102 W. 17th st.	Barber	6	1035 Sixth ave.	Barber
16	west entrance	P. S. 53	15	W. 147th st., bet. 7th & 8th	Barber	16	77 5th ave.	Barber	7	11 W. 58th st.	Tailor
17	E. 80th st., bet. 2d & 3d	Barber	16	W. 148th st., bet. 7th & 8th	Barber	17	212 Third ave.	Barber	8	116 E. 59th st.	Tailor
18	Annex entrance	P. S. 53	17	ave., east ent. on court. P. S. 90	Barber	18	254 Third ave.	Barber	9	713 Lexington ave.	Laundry
19	342 E. 80th st.	Barber	18	2830 8th ave.	Barber	19	309 Fourth ave.	Barber	10	1068 Third ave.	Barber
20	1547 1st ave.	Barber	19	2789 8th ave.	Barber	20	159 Seventh ave.	Barber	11	S. S. E. 61st st., 50 ft. e.	Booth
21	1515 Avenue A	Barber	20	2845 8th ave.	Bakery	21	W. 24th st., bet. 7th & 8th	aves., W. 24th st. entrance, P. S. 45	12	631 Park ave.	Tailor
22	Ave. A, 81st st. and 82d st.	Barber	21	2895 8th ave.	Confectionery	22	W. 25th st., bet. 7th & 8th	aves., W. 25th st. entrance, P. S. 45	13	Cor. Lexington ave. & E. 68th	st., boys' ent. on E. 68th st.,
23</											

E. D.	Location.	Occupied as
7	Cor. Pleasant ave. & E. 119th st., n. ent. on Pleasant ave.	P. S. 78
8	446 E. 123rd st.	Candies
9	2386 Second ave.	Roofing
10	2436 Second ave.	Florist
11	E. 126th st., bet. 2nd & 3rd ave., e. ent. on E. 126th st.	P. S. 39
12	167 E. 126th st.	Barber
13	E. 125th st., bet. 2nd & 3rd ave., main ent. on E. 125th st.	P. S. 39
14	208 E. 122nd st.	Barber
15	2023 Lexington ave.	Laundry
16	1727 Park ave.	Butcher
17	75 E. 120th st.	Cigars
18	1806 Park ave.	Barber
19	1807 Park ave.	Barber
20	1885 Park ave.	Automobiles
21	2029 Madison ave.	Barber
22	1910 Park ave.	Delicatessen
23	2069 Madison ave.	Barber
24	2094 Madison ave.	Barber
25	2181 Fifth ave.	Tailor
26	67 W. 135th st.	Barber
27	2 W. 136th st.	Shoes
28	W. 138th st., bet. 5th & Lenox aves., e. Auditorium ent. on W. 138th st.	P. S. 100
29	W. 138th st., bet. 5th & Lenox ave., e. Auditorium ent. on W. 138th st.	P. S. 100
30	592 Lenox ave.	Tailor
31	N. W. Cor. of E. 137th st. & Madison ave.	Fireproofing
Thirty-first Assembly District.		
1	8 Lenox Ave.	Tailor
2	W. 111th st., bet. 5th & Lenox aves., exit 2 on court on W. 111th st.	P. S. 170
3	W. 112th st., bet. 5th & Lenox aves., exit 6 on W. 112th st.	P. S. 170
4	1354 Fifth ave.	Tailor
5	S. S. W. 113th st., 50 ft. e. of Lenox ave.	Booth
6	30 W. 114th st.	Barber
7	75 Lenox ave.	Confectionery
8	19 St. Nicholas ave.	Tailor
9	55 St. Nicholas ave.	Tailor
10	95 St. Nicholas ave.	Tailor
11	88 Lenox ave.	Florist
12	1386 Fifth ave.	Barber
13	W. 116th st., bet. 5th & Lenox aves., e. ent. on court P. S. 184	
14	120 W. 116th st.	Cigars
15	123 Lenox ave.	Cigars
16	W. 117th st., bet. 5th & Lenox aves., w. ent. on court P. S. 184	
17	21 W. 117th st.	Laundry
18	1450 Fifth ave.	Barber
19	1 W. 118th st.	Tailor
20	198 Lenox ave.	Tailor
21	1955 Seventh ave.	Barber
22	169 St. Nicholas ave.	Tailor
23	W. 119th st., bet. St. Nicholas & 7th ave., s. w. ent. on court P. S. 81	
24	W. 119th st., bet. St. Nicholas & 7th ave., n. e. ent. on court P. S. 81	
25	2039 Seventh ave.	Laundry
26	1488 Fifth ave.	Confectionery
27	104 W. 124th st.	Tailor
28	269 W. 122nd st.	Tailor
29	202 St. Nicholas ave.	Barber
30	2241 Eighth ave.	Barber
31	508 Manhattan ave.	Tailor
32	200 W. 124th st.	Tailor
33	284 Lenox ave.	Cigars
34	265 W. 125th st.	Undertaker
35	323 Lenox ave.	Barber
36	E. 128th st., bet. 5th & Madison aves., west ent. P. S. 24	
37	E. 128th st., bet. 5th & Madison ave., east ent. P. S. 24	

COUNTY OF NEW YORK.

BOROUGH OF MANHATTAN.

BOUNDARIES.

First Assembly District.

The 1st Election District is bounded by and within Morris st., Greenwich st., Rector st., Broadway, Wall st., William st., Beaver st., Whitehall st., East River, Hudson River, Governor's, Ellis, Oyster and Bedloe's Islands and Hudson River.

The 2d Election District is bounded by and within Liberty st., Broadway, Fulton st., William st., Wall st., Broadway, Rector st., Greenwich st., Morris st., and Hudson River.

The 3d Election District is bounded by and within Warren st., Broadway, Chambers st., Centre st., Duane st., Park Row, North William st., William st., Fulton st., Broadway, Liberty st., and Hudson River.

The 4th Election District is bounded by and within Worth st., Park Row, Duane st., City Hall pl., Pearl st., and Park st.

The 5th Election District is bounded by and within Laight st., Canal st., Broadway, Duane st., Park st., Pearl st., City Hall pl., Duane st., Centre st., Chambers st., Broadway, Warren st., Hudson River, Harrison st., and Hudson st.

The 6th Election District is bounded by and within Prince st., Broadway, Canal st., Sullivan st., Broome st., and Thompson st.

The 7th Election District is bounded by and within Spring st., Greenwich st., Canal st., Laight st., Hudson st., Harrison st., and Hudson River.

The 8th Election District is bounded by and within Broome st., Sullivan st., Canal st., and Hudson st.

The 9th Election District is bounded by and within Spring st., Varick st., Broome st., Hudson st., Canal st., and Greenwich st.

The 10th Election District is bounded by and within King st., Greenwich st., Charlton st., Macdougall st., Vandam st., Varick st., Spring st., and Hudson River.

The 11th Election District is bounded by and within Vandam st., Macdougall st., Prince st., Sullivan st., Broome st., and Varick st.

The 12th Election District is bounded by and within W. Houston st., Thompson st., Broome st., and Sullivan st.

The 13th Election District is bounded by and within King st., Macdougall st., W. Houston st., Sullivan st., Prince st., Charlton st., and Varick st.

The 14th Election District is bounded by and within W. Houston st., Varick st., Charlton st., Greenwich st., King st., and Hudson River.

The 15th Election District is bounded by and within W. Houston st., Hancock st., Bleecker st., Sullivan st., W. Houston st., Macdougall st., King st., and Varick st.

The 16th Election District is bounded by and within Clarkson st., Carmine st., Bedford st., W. Houston st., and Hudson River.

The 17th Election District is bounded by and within W. 3rd st., Sullivan st., Bleecker st., Hancock st., W. Houston st., Bedford st., Carmine st., and 6th ave.

The 18th Election District is bounded by and within W. 3rd st., Thompson st., W. Houston st., and Sullivan st.

The 19th Election District is bounded by and within W. 3rd st., Broadway, Prince st., and Thompson st.

Second Assembly District.

The 1st Election District is bounded by and within Wall st., Pearl st., Old Slip, East River, Whitehall st., Broadway, Beaver st., and William st.

The 2d Election District is bounded by and within Fulton st., Pearl st., Dover st., Front st., Wall st., and William st.

The 3d Election District is bounded by and within New Chambers st., James Slip, East River, Front st., Dover st., Pearl st., and Oak st.

The 4th Election District is bounded by and within New Chambers st., Madison st., Roosevelt st., Oak st., Pearl st., Fulton st., William st., N. William st., and Park Row.

The 5th Election District is bounded by and within Roosevelt st., Madison st., New Chambers st., and Park Row.

The 6th Election District is bounded by and within Catharine st., Madison st., James st., New Bowery, Roosevelt st., Park Row and E. Broadway.

The 7th Election District is bounded by and within Catharine st., Oak st., James st., New Chambers st., Roosevelt st., New Bowery, James st., and Madison st.

The 8th Election District is bounded by and within Catharine st., Catharine Slip, East River, James Slip, James st., and Oak st.

The 9th Election District is bounded by and within Market st., Market Slip, East River, Catharine Slip, and a diagonal line from the corner of Catharine and Cherry sts. to the corner of Hamilton and Market sts.

The 10th Election District is bounded by and within Market st., a diagonal line from the corner of Market and Hamilton sts. to the corner of Catharine and Cherry sts., Catharine st., and Madison st.

The 11th Election District is bounded by and within Market st., Madison st., Catharine st., and Henry st.

The 12th Election District is bounded by and within Rutgers st., Monroe st., Pike st., Madison st., Market st., and Henry st.

The 13th Election District is bounded by and within Rutgers st., Rutgers Slip, East River, Market Slip, Market st., Madison st., Pike st., and Monroe st.

The 14th Election District is bounded by and within Jefferson st., Cherry st., Rutgers st., and Henry st.

The 15th Election District is bounded by and within Clinton st., East River, Rutgers Slip, Cherry st., Jefferson st., and Madison st.

The 16th Election District is bounded by and within Montgomery st., Cherry st., Clinton st., and Madison st.

The 17th Election District is bounded by and within a diagonal line from the corner of Montgomery and Henry sts. to the corner of Gouverneur and Madison sts., Madison st., Jefferson st., and Henry st.

The 18th Election District is bounded by and within Gouverneur st., a diagonal line from the corner of Gouverneur and Madison sts. to the corner of Montgomery and Henry sts., Henry st., Clinton st., E. Broadway, Montgomery st., and Division st.

The 19th Election District is bounded by and within Gouverneur st., Division st., Montgomery st., E. Broadway, Clinton st., and Grand st.

Third Assembly District.

The 1st Election District is bounded by and within Canal st., Mulberry st., Park st., Worth st., and Broadway.

The 2d Election District is bounded by and within Bayard st., Mott st., Pell st., Bowery, Catharine st., E. Broadway, Chatham Square, Worth st., Park st., and Mulberry st.

The 3d Election District is bounded by and within Canal st., Bowery, Fell st., Mott st., Bayard st., and Mulberry st.

The 4th Election District is bounded by and within Canal st., Chrystie st., Division st., and Bowery.

The 5th Election District is bounded by and within Hester st., Chrystie st., Canal st., and Mott st.

The 6th Election District is bounded by and within Spring st., Cleveland place, Broome st., Centre Market place, Baxter st., Hester st., Mott st., Canal st., and Broadway.

The 7th Election District is bounded by and within Broome st., Bowery, Grand st., Mott st., Hester st., Baxter st., and Centre Market place.

The 8th Election District is bounded by and within Grand st., Bowery, Hester st., and Mott st.

The 9th Election District is bounded by and within Grand st., Chrystie st., Hester st., and Bowery.

The 10th Election District is bounded by and within Rivington st., Chrystie st., Grand st., Bowery, Broome st., Elizabeth st., Spring st., and Bowery.

The 11th Election District is bounded by and within Prince st., Mott st., Spring st., Elizabeth st., Broome st., Cleveland place, Spring st., and Mulberry st.

The 12th Election District is bounded by and within E. Houston st., Elizabeth st., Prince st., Mulberry st., Spring st., and Broadway.

The 13th Election District is bounded by and within E. Houston st., Bowery, Spring st., Mott st., Prince st., and Elizabeth st.

The 14th Election District is bounded by and within E. Houston st., Chrystie st., Rivington st., and Bowery.

The 15th Election District is bounded by and within Bond st., Bowery, 1st st., 2nd ave., E. Houston st., and Broadway.

The 16th Election District is bounded by and within E. 4th st., 2nd ave., 1st st., Bowery, Bond st., Broadway, Great Jones st., and Lafayette st.

The 17th Election District is bounded by and within Astor place, Cooper Square, 5th st., 2nd ave., E. 4th st., and Lafayette st.

The 18th Election District is bounded by and within 6th st., 2nd ave., 5th st., and Cooper Square W.

The 19th Election District is bounded by and within a diagonal line from the corner of 7th st. and Cooper Square W. to the corner of 2d st. and Cooper Square W., 6th st., and Cooper Square W.

The 20th Election District is bounded by and within E. 10th st., 3rd ave., E. 9th st., Stuyvesant st., E. 10th st., 2nd ave., a diagonal line from the corner of 2nd ave. and St. Marks place to the corner of 7th st. and Cooper Square W., and 4th ave.

The 21st Election District is bounded by and within E. 11th st., 2nd ave., E. 10th st., Stuyvesant st., E. 9th st., 3rd ave., E. 10th st., and 4th ave.

The 22nd Election District is bounded by and within E. 12th st., a diagonal line from the corner of E. 12th st. and 3rd ave. to the corner of E. 13th st. and 2nd ave., 2nd ave., E. 11th st., and 4th ave.

The 23rd Election District is bounded by and within E. 14th st., 2nd ave., a diagonal line from the corner of 2nd ave. and E. 13th st. to the corner of 3rd ave. and E. 12th st., E. 12th st., and 4th ave.

Fourth Assembly District.

The 1st Election District is bounded by and within Cherry st., Scammel st., Water st., Jackson st., East River and Clinton st.

The 2d Election District is bounded by and within Monroe st., Jackson st., Water st., Scammel st., Cherry st., and Montgomery st.

The 3d Election District is bounded by and within Madison st., Jackson st., Monroe st., and Montgomery st.

The 4th Election District is bounded by and within Gouverneur st., Grand st., and Madison st.

The 5th Election District is bounded by and within Willett st., Broome st., Cannon st., Delancey st., Lewis st., and Grand st.

The 6th Election District is bounded by and within Ridge st., Delancey st., Willett st., and Grand st.

The 7th Election District is bounded by and within Clinton st., Rivington st., Attorney st., Broome st., Ridge st., and Grand st.

The 8th Election District is bounded by and within Attorney st., Rivington st., Clinton st., Stanton st., Ridge st., and Broome st.

The 9th Election District is bounded by and within Ridge st., Stanton st., Pitt st., and Delancey st.

The 10th Election District is bounded by and within Pitt st., Rivington st., Sheriff st., and Delancey st.

The 11th Election District is bounded by and within Pitt st., Stanton st., Sheriff st., and Rivington st.

The 12th Election District is bounded by and within Willett st., Delancey st., Sheriff st., Stanton st., Columbia st., and Broome st.

The 13th Election District is bounded by and within Columbia st., Stanton st., Cannon st., and Broome st.

The 14th Election District is bounded by and within Cannon st., a diagonal line from the corner of Cannon and Stanton sts. to the corner of Rivington st. and Lewis st., Lewis st., and Delancey st.

The 15th Election District is bounded by and within a diagonal line from the corner of Rivington and Lewis sts. to the corner of Cannon and Stanton sts., Stanton st., Goerck st., and Rivington st.

The 16th Election District is bounded by and within Stanton st., East River, Delancey st., Lewis st., Rivington st., and Goerck st.

The 17th Election District is bounded by and within Lewis st., Delancey st., Tompkins st., Broome st., Mangin st., and Grand st.

The 18th Election District is bounded by and within Jackson st., Madison st., Grand st., Mangin st., Broome st., Tompkins st., Delancey st., and East River.

Fifth Assembly District.

The 1st Election District is bounded by and within Barrow st., Hudson st., Clarkson st., and Hudson River.

The 2d Election District is bounded by and within Morton st., Bleecker st., Carmine st., Clarkson st., and Hudson st.

The 3d Election District is bounded by and within Barrow st., Bedford st., Commerce st., Bleecker st., Morton st., and Hudson st.

The 4th Election District is bounded by and within Barrow st., Washington place, 6th ave., Carmine st., and Bleecker st.

The 5th Election District is bounded by and within Christopher st., W. 4th st., Barrow st., and Bleecker st.

The 6th Election District is bounded by and within Grove st., Bleecker st., Commerce st., Bedford st., Barrow st., and Hudson st.

The 7th Election District is bounded by and within Christopher st., Bleecker st., Grove st., Hudson st., Barrow st., and Hudson River.

The 8th Election District is bounded by and within Charles st., Bleecker st., Christopher st., and Greenwich st.

The 9th Election District is bounded by and within W. 11th st., Bleecker st., Charles st., and Greenwich st.

The 10th Election District is bounded by and within Perry st., Washington st., W. 11th st., Greenwich st., Christopher st., and Hudson River.

The 11th Election District is bounded by and within W. 12th st., Washington st., Bethune st., Greenwich st., W. 11th st., Washington st., Perry st., and Hudson River.

The 12th Election District is bounded by and within Jane st., Washington st., Horatio st., Greenwich st., Bethune st., Washington st., W. 12th st., and Hudson River.

The 13th Election District is bounded by and within Horatio st., a diagonal line from the corner of Horatio and Hudson sts. to the corner of 8th ave. and Jane st., 8th ave., Hudson st., Bank st., Bleecker st., W. 11th st., and Greenwich st.

The 14th Election District is bounded by and within W. 14th st., 8th ave., to Jane st., a diagonal line from the corner of 8th ave. and Jane st. to the corner of Horatio and Hudson st., and Hudson st.

The 15th Election District is bounded by and within W. 14th st., Hudson st., Horatio st., Washington st., Jane st., and Hudson River.

The 16th Election District is bounded by and within W. 16th st., a diagonal line from the corner of W. 16th st. and 9th ave. to the corner of W. 15th st. and 8th ave., W. 14th st., and Hudson River.

The 17th Election District is bounded by and within W. 15th st., 7th ave., W. 14th st., and 8th ave.

The 18th Election District is bounded by and within W. 16th st., 7th ave., W. 15th st., and 8th ave.

The 19th Election District is bounded by and within W. 18th st., 7th ave., W. 16th st., and 8th ave.

The 20th Election District is bounded by and within W. 17th st., 8th ave., a diagonal line from the corner of 8th ave. and W. 15th st. to the corner of W. 16th st. and 9th ave., and 9th ave.

The 21st Election District is bounded by and within W. 18th st., 8th ave., W. 17th st., and 9th ave.

The 22d Election District is bounded by and within W. 17th st., a diagonal line from the corner of W. 17th st. and 10th ave. to the corner of W. 18th st. and 9th ave., W. 16th st., and Hudson River.

The 23d Election District is bounded by and within W. 18th st., 10th ave., W. 19th st., 9th ave., a diagonal line from the corner of 9th ave. and W. 18th st. to the corner of W. 30th st. and 10th ave., and 10th ave.

Sixth Assembly District.

The 1st Election District is bounded by and within 2d st., a diagonal line from the corner of 2d st. and Ave. C to the corner of Ave. B and E. Houston st., E. Houston st., and Ave. A.

The 2d Election District is bounded by and within E. Houston st., Attorney st., Stanton st., and Norfolk st.

The 3d Election District is bounded by and within a diagonal line from the corner of E. Houston st. and Ave. B to the corner of 2d st. and Ave. C, Ave. C, Pitt st., Stanton st., Attorney st., and E. Houston st.

The 4th Election District is bounded by and within E. 3d st., Ave. D, a diagonal line from the corner of Ave. D and E. Houston st. to the corner of Sheriff and Stanton sts., Stanton st., Pitt st., and Ave. C.

The 5th Election District is bounded by and within E. 3d st., Lewis st., E. Houston st., Cannon st., Stanton st., a diagonal line from the corner of Sheriff and Stanton sts. to the corner of E. Houston and Columbia sts., and Ave. D.

The 6th Election District is bounded by and within E. Houston st., East River, Stanton st., and Cannon st.

The 7th Election District is bounded by and within E. 4th st., East River, E. Houston st., Lewis st., and a diagonal line from the corner of E. 3d and Lewis sts. to the corner of E. 4th st. and Ave. D.

The 8th Election District is bounded by and within E. 4th st., a diagonal line from the corner of E. 4th st. and Ave. D to the corner of Lewis st. and E. 3d st., E. 3d st., and Ave. C.

The 9th Election District is bounded by and within E. 4th st., Ave. C, 2d st., and Ave. B.

The 10th Election District is bounded by and within a diagonal line from the corner of Ave. B and E. 6th st. to the corner of E. 5th st. and Ave. C, Ave. C, E. 4th st., and Ave. B.

The 11th Election District is bounded by and within E. 5th st., a diagonal line from the corner of Ave. D and E. 5th st. to the corner of Lewis and E. 6th sts., E. 6th st., East River, E. 4th st., and Ave. C.

The 12th Election District is bounded by and within E. 6th st., a diagonal line from the corner of E. 6th and Lewis sts. to the corner of Ave. D and E. 5th st., and Ave. C.

The 13th Election District is bounded by and within E. 7th st., Ave. C, a diagonal line from the corner of Ave. C and East 5th st. to the corner of E. 6th st. and Ave. B, and Ave. B.

The 14th Election District is bounded by and within E. 7th st., a diagonal line from the corner of E. 7th st. and Ave. D to the corner of Lewis and E. 6th sts., E. 6th st., and Ave. C.

The 15th Election District is bounded by and within a diagonal line from the corner of Ave. C and E. 7th st. to the corner of Ave. D and E. 8th st., E. 8th st., East River, E. 6th st., a diagonal line from the corner of Lewis and E. 6th sts. to the corner of Ave. D and E. 7th st., and E. 7th st.

The 16th Election District is bounded by and within E. 8th st., a diagonal line from the corner of Ave. D and E. 8th st. to the corner of Ave. C and E. 7th st., E. 7th st., and Ave. B.

The 17th Election District is bounded by and within E. 10th st., Ave. D, E. 8th st., and Ave. C.

The 18th Election District is bounded by and within E. 10th st., Ave. C, E. 8th st., and Ave. B.

Seventh Assembly District.

The 1st Election District is bounded by and within W. 21st st., 10th ave., W. 20th st., 9th ave., W. 19th st., 10th ave., W. 18th st., and Hudson River.

The 2d Election District is bounded by and within a diagonal line from the corner of 10th ave. and W. 22d st. to the corner of 9th ave. and W. 21st st., W. 21st st., 8th ave., W. 20th st., and 10th ave.

The 3d Election District is bounded by and within W. 20th st., 8th ave., W. 18th st., and 9th ave.

The 4th Election District is bounded by and within a diagonal line from the corner of 8th ave. and W. 19th st. to the corner of W. 20th st. and 7th ave., W. 18th st., and 8th ave.

The 5th Election District is bounded by and within W. 21st st., 7th ave., a diagonal line from the corner of 7th ave. and W. 20th st. to the corner of W. 19th st. and 8th ave., and 8th ave.

The 6th Election District is bounded by and within W. 22d st., 7th ave., W. 21st st., and 8th ave.

The 7th Election District is bounded by and within W. 22d st. and 8th ave., W. 21st st., and a diagonal line from the corner of 9th ave. and W. 21st st. to the corner of 10th ave. and W. 22d st.

The 8th Election District is bounded by and within W. 23d st. and 8th ave., W. 22d st., and 10th ave.

The 9th Election District is bounded by and within W. 24th st., 8th ave., W. 23d st., and 10th ave.

The 10th Election District is bounded by and within W. 26th st., 10th ave., a diagonal line from the corner of 10th ave. and W. 25th st. to the corner of 9th ave. and W. 24th st., W. 24th st., 10th ave., W. 21st st., and Hudson River.

The 11th Election District is bounded by and within W. 26th st., 9th ave., a diagonal line from the corner of 9th ave. and W. 24th st. to the corner of W. 25th st. and 10th ave., and 10th ave.

The 12th Election District is bounded by and within W. 25th st., 8th ave., W. 24th st., and 9th ave.

The 13th Election District is bounded by and within W. 26th st. and 8th ave., W. 27th st., 7th ave., W. 25th st., and 9th ave.

The 14th Election District is bounded by and within W. 28th st., 7th ave., W. 27th st., and 9th ave.

The 15th Election District is bounded by and within W. 28th st., 9th ave., W. 27th st., 8th ave., W. 26th st., and 10th ave.

The 16th Election District is bounded by and within W. 29th st., 10th ave., W. 26th st., and Hudson River.

The 17th Election District is bounded by and within W. 29th st., 9th ave., W. 28th st., and 10th ave.

The 18th Election District is bounded by and within W. 29th st., 7th ave., W. 28th st., and 9th ave.

The 19th Election District is bounded by and within W. 31st st., 7th ave., W. 29th st., and 8th ave.

The 20th Election District is bounded by and within W. 31st st., 8th ave., W. 29th st., and 9th ave.

The 21st Election District is bounded by and within W. 30th st. to 10th ave., a diagonal line from the corner of W. 30th st. and 10th ave. to the corner of W. 31st st. and 9th ave., 9th ave., W. 29th st., and Hudson River.

The 22d Election District is bounded by and within W. 32d st., 9th ave., to W. 31st st., a diagonal line from the corner of W. 31st st. and 9th ave. to the corner of W. 30th st. and 10th ave., and 10th ave.

Eighth Assembly District.

The 1st Election District is bounded by and within Catharine st., Division st., Chrystie st., Bayard st., Market st., and Henry st.

The 2d Election District is bounded by and within Chrystie st., Canal st., Division st., and Bayard st.

The 3d Election District is bounded by and within Market st., Division st., Rutgers st., a diagonal line running from the corner of Rutgers st. and East Broadway to the corner of Henry and Pike sts., and Henry st.

The 4th Election District is bounded by and within a diagonal line running from the corner of Henry and Pike sts. to the corner of E. Broadway and Rutgers st., Rutgers st., Division st., Clinton st., and Henry st.

and within W. 94th st., Columbus ave., W. 92nd st. and Broadway.

Sixteenth Assembly District.

The 1st Election District is bounded by and within E. 44th st., 2nd ave., E. 42nd st. and Lexington ave.

The 2nd Election District is bounded by and within 46th st., 3rd ave., E. 45th st., 2nd ave., E. 44th st. and Lexington ave.

The 3rd Election District is bounded by and within E. 45th st., East River, E. 43rd st., Prospect place, E. 42nd st. and 2nd ave.

The 4th Election District is bounded by and within E. 47th st., 1st ave., E. 48th st., East River, E. 45th st. and 2nd ave.

The 5th Election District is bounded by and within a diagonal line from the corner of E. 46th st. and 3rd ave. to the corner of E. 47th st. and 2nd ave., 2nd ave., E. 45th st. and 3rd ave.

The 6th Election District is bounded by and within E. 48th st., 3rd ave., E. 47th st., a diagonal line from the corner of 2nd ave. and E. 47th st. to the corner of 3rd ave. and E. 46th st., E. 46th st. and Lexington ave.

The 7th Election District is bounded by and within a diagonal line from the corner of Lexington ave. and E. 48th st. to the corner of 3rd ave. and E. 49th st., E. 49th st. and 2nd ave., E. 47th st., 3rd ave. and E. 48th st.

The 8th Election District is bounded by and within E. 50th st., 2nd ave., E. 49th st., a diagonal line from the corner of E. 49th st. and 3rd ave. to the corner of E. 48th st. and Lexington ave., and Lexington ave.

The 9th Election District is bounded by and within a diagonal line from the corner of 2nd ave. and E. 50th st. to the corner of 1st ave. and E. 49th st., E. 49th st., East River, E. 48th st., 1st ave., E. 47th st. and 2nd ave.

The 10th Election District is bounded by and within E. 50th st., 1st ave., E. 51st st., East River, E. 49th st. and a diagonal line from the corner of E. 49th st. and 1st ave. to the corner of E. 50th st. and 2nd ave.

The 11th Election District is bounded by and within E. 51st st., 1st ave., E. 50th st. and 3rd ave.

The 12th Election District is bounded by and within E. 52nd st., 2nd ave., E. 51st st., 3rd ave., E. 50th st. and Lexington ave.

The 13th Election District is bounded by and within E. 52nd st., East River, E. 51st st. and 2nd ave.

The 14th Election District is bounded by and within E. 53rd st., East River, E. 52nd st. and 2nd ave.

The 15th Election District is bounded by and within a diagonal line from the corner of E. 55th st. and 3rd ave. to the corner of E. 54th st. and 2nd ave., 2nd ave., E. 52nd st. and 3rd ave. and 2nd ave.

The 16th Election District is bounded by and within E. 56th st., 3rd ave., E. 52nd st. and Lexington ave.

The 17th Election District is bounded by and within E. 56th st., 1st ave., E. 55th st., 2nd ave., a diagonal line from the corner of E. 54th st. and 2nd ave. to the corner of E. 55th st. and 3rd ave., and 3rd ave.

The 18th Election District is bounded by and within E. 55th st., 1st ave., E. 53rd st. and 2nd ave.

The 19th Election District is bounded by and within E. 56th st., East River, E. 53rd st. and 1st ave.

The 20th Election District is bounded by and within the entire island of Blackwells Island.

Seventeenth Assembly District.

The 1st Election District is bounded by and within a diagonal line from the corner of W. 84th st. and Columbus ave. to the corner of W. 85th st. and Central Park W., Central Park W., W. 83rd st. and Columbus ave.

The 2nd Election District is bounded by and within W. 86th st., Central Park W., a diagonal line from the corner of W. 85th st. and Central Park W. to the corner of W. 84th st. and Columbus ave., and Columbus ave.

The 3rd Election District is bounded by and within W. 89th st., Central Park W., W. 86th st. and Columbus ave.

The 4th Election District is bounded by and within W. 91st st., Central Park W., W. 89th st. and Columbus ave.

The 5th Election District is bounded by and within W. 92nd st., Central Park W., W. 91st st. and Columbus ave.

The 6th Election District is bounded by and within W. 93rd st., Central Park W., W. 92nd st. and Columbus ave.

The 7th Election District is bounded by and within W. 95th st., Central Park W., W. 93rd st. and Columbus ave.

The 8th Election District is bounded by and within a diagonal line from the corner of W. 95th st. and Amsterdam ave. to the corner of W. 96th st. and Columbus ave., Columbus ave., W. 97th st., Central Park W. and W. 95th st.

The 9th Election District is bounded by and within W. 95th st., Columbus ave., W. 94th st., Broadway, 93rd st. and West End ave.

The 10th Election District is bounded by and within W. 92nd st., West End ave., W. 93rd st., Broadway, W. 91st st. and Hudson River.

The 11th Election District is bounded by and within W. 94th st., West End ave., W. 92nd st. and Hudson River.

The 12th Election District is bounded by and within W. 97th st., Broadway, W. 95th st., West End ave., W. 94th st. and Hudson River.

The 13th Election District is bounded by and within W. 96th st., a diagonal line from the corner of Columbus ave. and W. 96th st. to the corner of Amsterdam ave. and W. 95th st., W. 95th st. and Broadway.

The 14th Election District is bounded by and within W. 97th st., Columbus ave., W. 96th st. and Broadway.

The 15th Election District is bounded by and within a diagonal line from the corner of Broadway and W. 97th st. to the corner of Amsterdam ave. and W. 98th st., W. 98th st., Columbus ave. and W. 97th st.

The 16th Election District is bounded by and within W. 100th st., Broadway, W. 99th st., Amsterdam ave., a diagonal line from the corner of W. 97th st. and Amsterdam ave. to the corner of W. 98th st. and Broadway, Broadway, W. 98th st. and West End ave.

The 17th Election District is bounded by and within W. 99th st., West End ave., W. 98th st., Broadway, W. 97th st. and Hudson River.

The 18th Election District is bounded by and within W. 101st st., a diagonal line from the corner of Broadway and W. 101st st. to the corner of W. 100th st. and West End ave., West End ave., W. 99th st. and Hudson River.

The 19th Election District is bounded by and within a diagonal line from the corner of West End ave. and W. 100th st. to the corner of Broadway and W. 101st st., W. 101st st., Amsterdam ave., W. 100th st., Columbus ave., W. 99th st., Broadway and W. 100th st.

The 20th Election District is bounded by and within W. 99th st., Columbus ave., W. 98th st. and Amsterdam ave.

The 21st Election District is bounded by and within a diagonal line from the corner of W. 99th st. and Columbus ave. to the corner of W. 98th st. and Central Park W., Central Park W., W. 97th st. and Columbus ave.

The 22nd Election District is bounded by and within a diagonal line from the corner of W. 99th st. and Central Park W. to the corner of Central Park W. and W. 98th st. to the corner of W. 99th st. and Columbus ave.

The 23rd Election District is bounded by and within W. 101st st., Central Park W., a diagonal

line from the corner of W. 100th st. and Central Park W. to the corner of W. 99th st. and Columbus ave., Columbus ave.

The 24th Election District is bounded by and within W. 101st st., Columbus ave., W. 100th st. and Amsterdam ave.

The 25th Election District is bounded by and within a diagonal line from the corner of Amsterdam ave. and 101st st. to the corner of Columbus ave. and W. 102nd st., W. 102nd st., Manhattan ave. and W. 101st st.

The 26th Election District is bounded by and within a diagonal line from the corner of Amsterdam ave. and W. 103rd st. to the corner of Columbus ave. and W. 102nd st., a diagonal line from the corner of Columbus ave. and W. 102nd st. to the corner of W. 101st st. and Amsterdam ave., and Amsterdam ave.

The 27th Election District is bounded by and within 103rd st., Manhattan ave., West 102nd st., and a diagonal line from the corner of W. 102nd st. and Columbus ave. to the corner of Amsterdam ave. and W. 103rd st.

The 28th Election District is bounded by and within W. 103rd st., Central Park W., W. 101st st. and Manhattan ave.

The 29th Election District is bounded by and within W. 104th st., Central Park W., W. 103rd st. and Columbus ave.

The 30th Election District is bounded by and within a diagonal line from the corner of Amsterdam ave. and W. 104th st. to the corner of W. 105th st. and Columbus ave., Columbus ave., W. 103rd st. and Amsterdam ave.

The 31st Election District is bounded by and within W. 106th st., Columbus ave., a diagonal line from the corner of W. 105th st. and Columbus ave. to the corner of W. 104th st. and Amsterdam ave., and Amsterdam ave.

The 32nd Election District is bounded by and within W. 106th st., Manhattan ave., W. 105th st., Central Park W., W. 104th st. and Columbus ave.

The 33rd Election District is bounded by and within W. 107th st., Central Park W., W. 105th st., Manhattan ave., W. 106th st. and Columbus ave.

Eighteenth Assembly District.

The 1st Election District is bounded by and within E. 59th st., 2nd ave., E. 56th st. and 3rd ave.

The 2nd Election District is bounded by and within E. 57th st., 1st ave., E. 56th st. and 2nd ave.

The 3rd Election District is bounded by and within E. 58th st., 1st ave., E. 57th st. and 2nd ave.

The 4th Election District is bounded by and within E. 58th st., East River, E. 56th st. and 1st ave.

The 5th Election District is bounded by and within E. 59th st., East River, E. 58th st. and 2nd ave.

The 6th Election District is bounded by and within E. 65th st., Ave. A, E. 64th st., East River, E. 59th st. and 1st ave.

The 7th Election District is bounded by and within E. 62nd st., 1st ave., E. 59th st., 3rd ave., E. 60th st. and 2nd ave.

The 8th Election District is bounded by and within E. 62nd st., 2nd ave., E. 60th st. and 3rd ave.

The 9th Election District is bounded by and within E. 63rd st., 1st ave., E. 62nd st. and 3rd ave.

The 10th Election District is bounded by and within E. 65th st., 1st ave., E. 63rd st. and 3rd ave.

The 11th Election District is bounded by and within E. 68th st., 2nd ave., E. 65th st. and 3rd ave.

The 12th Election District is bounded by and within a diagonal line from the corner of E. 66th st. and 2nd ave. to the corner of E. 67th st. and 1st ave., 1st ave., E. 65th st. and 2nd ave.

The 13th Election District is bounded by and within E. 69th st., 1st ave., a diagonal line from the corner of E. 67th st. and 1st ave. to the corner of E. 66th st. and 2nd ave., and 2nd ave.

The 14th Election District is bounded by and within E. 68th st., Ave. A, E. 69th st., East River, E. 64th st., Ave. A, E. 65th st. and 1st ave.

The 15th Election District is bounded by and within E. 70th st., Ave. A, E. 71st st., East River, E. 69th st., Ave. A, E. 68th st. and 1st ave.

The 16th Election District is bounded by and within E. 70th st., 1st ave., E. 69th st. and 2nd ave.

The 17th Election District is bounded by and within a diagonal line from the corner of E. 69th st. and 3rd ave. to the corner of E. 70th st. and 2nd ave., 2nd ave., E. 68th st. and 3rd ave.

The 18th Election District is bounded by and within E. 70th st., 3rd ave., E. 71st st., 2nd ave., a diagonal line from the corner of 2nd ave. and E. 70th st. to the corner of 3rd ave. and E. 69th st., E. 69th st. and Lexington ave.

The 19th Election District is bounded by and within E. 73rd st., 2nd ave., E. 71st st. and 3rd ave.

The 20th Election District is bounded by and within E. 72nd st. and 2nd ave. to the corner of E. 71st st. and 1st ave., 1st ave., E. 70th st. and 2nd ave.

The 21st Election District is bounded by and within E. 72nd st., East River, E. 71st st., Ave. A, E. 70th st. and 1st ave.

The 22nd Election District is bounded by and within E. 73rd st., East River, E. 72nd st. and 1st ave.

The 23rd Election District is bounded by and within E. 73rd st., 1st ave., a diagonal line from the corner of E. 71st st. and 1st ave. to the corner of E. 72nd st. and 2nd ave., and 2nd ave.

The 24th Election District is bounded by and within E. 74th st., 1st ave., E. 73rd st. and 2nd ave.

Nineteenth Assembly District.

The 1st Election District is bounded by and within W. 106th st., West End ave., W. 102d st., Broadway, W. 101st st. and Hudson River.

The 2d Election District is bounded by and within W. 103d st., Amsterdam ave., W. 101st st., Broadway, W. 102d st. and West End ave.

The 3d Election District is bounded by and within W. 104th st., Broadway, W. 105th st., Amsterdam ave., W. 103d st. and West End ave.

The 4th Election District is bounded by and within W. 106th st., Amsterdam ave., 105th st., Broadway, W. 104th st. and West End ave.

The 5th Election District is bounded by and within W. 107th st., a diagonal line from the corner of Amsterdam ave. and W. 107th st. to the corner of Columbus ave. and W. 106th st., W. 106th st. and West End ave.

The 6th Election District is bounded by and within W. 108th st., Amsterdam ave., W. 107th st., West End ave., W. 106th st. and Hudson River.

The 7th Election District is bounded by and within W. 108th st., Central Park West, W. 107th st., Columbus ave., a diagonal line from the corner of Columbus ave. and W. 106th st. to the corner of W. 107th st. and Amsterdam ave., and Amsterdam ave.

The 8th Election District is bounded by and within W. 110th st., Central Park West, W. 108th st. and Columbus ave.

The 9th Election District is bounded by and within W. 109th st., Columbus ave., W. 108th st. and Amsterdam ave.

The 10th Election District is bounded by and within W. 110th st., Broadway, W. 109th st., Amsterdam ave., W. 108th st. and Hudson River.

The 11th Election District is bounded by and within W. 110th st., Columbus ave., W. 109th st. and Broadway.

The 12th Election District is bounded by and within W. 111th st., Amsterdam ave., W. 110th st. and Broadway.

The 13th Election District is bounded by and within W. 113th st., Broadway, W. 110th st. and Hudson River.

The 14th Election District is bounded by and within W. 113th st., Amsterdam ave., W. 112th st. and Broadway.

The 15th Election District is bounded by and within W. 112th st., Amsterdam ave., W. 113th st., Morningside drive, W. 110th st., Amsterdam ave., W. 111th st. and Broadway.

The 16th Election District is bounded by and within a diagonal line from the corner of Amsterdam ave. and W. 117th st. to the corner of Morningside drive and W. 118th st., across Morningside Park, Morningside ave., Manhattan ave., W. 110th st., Morningside drive, W. 113th st. and Amsterdam ave.

The 17th Election District is bounded by and within W. 120th st., Amsterdam ave., a diagonal line from the corner of W. 113th st. and Amsterdam ave. to the corner of W. 114th st. and Broadway, and Broadway.

The 18th Election District is bounded by and within W. 114th st., a diagonal line from the corner of W. 114th st. and Broadway to the corner of Amsterdam ave. and W. 113th st., W. 113th st. and Hudson River.

The 19th Election District is bounded by and within W. 116th st., Broadway, W. 114th st. and Hudson River.

The 20th Election District is bounded by and within W. 120th st., Broadway, W. 116th st. and Hudson River.

The 21st Election District is bounded by and within a line running from the Hudson River across Riverside Park and between 526 and 528 Riverside drive, through Fairview court, 175 Claremont ave., W. 125th st., Broadway, W. 120th st. and Hudson River.

The 22d Election District is bounded by and within W. 127th st., Broadway, W. 125th st., a line running through Fairview court, 175 Claremont ave. and between 526 and 528 Riverside drive, through Riverside Park and Hudson River.

The 23d Election District is bounded by and within W. 133d st., Old Broadway, W. 130th st., Broadway, W. 127th st. and Hudson River.

The 24th Election District is bounded by and within W. 134th st., Amsterdam ave., W. 131st st. and Old Broadway.

The 25th Election District is bounded by and within W. 131st st., Amsterdam ave., W. 130th st., Convent ave., W. 128th st., Amsterdam ave., Lawrence st. and Old Broadway.

The 26th Election District is bounded by and within W. 128th st., Convent ave., Morningside ave., W. 125th st., Manhattan st. and Amsterdam ave.

The 27th Election District is bounded by and within W. 130th st., Old Broadway, Lawrence st., Amsterdam ave., W. 126th st. and Broadway.

The 28th Election District is bounded by and within W. 126th st., Manhattan st., W. 125th st. and Broadway.

The 29th Election District is bounded by and within W. 125th st., Amsterdam ave., W. 124th st. and Broadway.

The 30th Election District is bounded by and within W. 125th st., Manhattan st., Morningside ave., W. 124th st. and Amsterdam ave.

The 31st Election District is bounded by and within W. 124th st., Amsterdam ave., a diagonal line from the corner of Amsterdam ave. and W. 123d st. to the corner of W. 123d st. and Broadway, and Broadway.

The 32d Election District is bounded by and within W. 124th st., Morningside ave., across Morningside Park at W. 120th st., Morningside drive, a diagonal line from the corner of W. 121st st. and Morningside drive to the corner of W. 122d st. and Amsterdam ave., and Amsterdam ave.

The 33d Election District is bounded by and within a diagonal line from the corner of Broadway and W. 123d st. to the corner of Amsterdam ave. and W. 122d st., and from there over to the corner of Morningside drive and W. 121st st., W. 121st st., Amsterdam ave., W. 120th st. and Broadway.

The 34th Election District is bounded by and within W. 121st st., Morningside drive, across Morningside Park at W. 120th st., Morningside ave., across Morningside Park at W. 116th st., a diagonal line from the corner of W. 116th st. and Morningside drive to the corner of W. 117th st. and Amsterdam ave., and Amsterdam ave.

The 35th Election District is bounded by and within W. 120th st., Manhattan ave., a diagonal line from the corner of Manhattan ave. and W. 118th st. to the corner of W. 117th st. and Morningside ave., and Morningside ave.

The 36th Election District is bounded by and within a diagonal line from the corner of W. 117th st. and Morningside ave. to the corner of W. 115th st. and Manhattan ave., Manhattan ave., W. 115th st. and Morningside drive.

The 37th Election District is bounded by and within W. 118th st., 8th ave., W. 116th st. and Manhattan ave.

The 38th Election District is bounded by and within W. 118th st., St. Nicholas ave., W. 117th st., 7th ave., W. 116th st. and 8th ave.

The 39th Election District is bounded by and within W. 116th st., 7th ave., a diagonal line from the corner of W. 115th st. and 7th ave. to the corner of W. 114th st. and 8th ave., and 8th ave.

The 40th Election District is bounded by and within W. 115th st., Manhattan ave., W. 116th st., 8th ave., a diagonal line from the corner of 8th ave. and W. 113th st. to the corner of Manhattan ave. and W. 114th st., W. 114th st. and Morningside ave.

The 41st Election District is bounded by and within a diagonal line from the corner of W. 114th st. and 8th ave. to the corner of W. 115th st. and 7th ave., and a diagonal line from the corner of 8th ave. and W. 114th st. to the corner of 7th ave. and W. 113th st., a diagonal line from the corner of 7th ave. and W. 113th st. to the corner of W. 112th st. and 8th ave., and 8th ave.

The 42d Election District is bounded by and within a diagonal line from the corner of 8th ave. and W. 114th st. to the corner of 7th ave. and W. 113th st., a diagonal line from the corner of 7th ave. and W. 113th st. to the corner of W. 112th st. and 8th ave., and 8th ave.

The 43d Election District is bounded by and within W. 114th st., a diagonal line from the corner of W. 114th st. and Manhattan ave. to the corner of W. 113th st. and 8th ave., 8th ave., a diagonal line from the corner of W. 112th st. and 8th ave. to the corner of W. 111th st. and Manhattan ave., Manhattan ave. and Morningside ave.

The 44th Election District is bounded by and within a diagonal line from the corner of W. 112th st. and 8th ave. to the corner of W. 113th st. and 7th ave., 7th ave. and a diagonal line from the corner of 7th ave. and W. 111th st. to the corner of W. 112th st. and 8th ave.

The 45th Election District is bounded by and within a diagonal line from the corner of Manhattan ave. and W. 111th st. to the corner of 8th ave. and W. 112th st. to the corner of 7th ave. and W. 111th st., and W. 111th st.

The 46th Election District is bounded by and

within W. 111th st., 7th ave., W. 110th st. and Manhattan ave.

The 47th Election District is bounded by and within W. 110th st., 5th ave., a line running through Central Park from 5th ave. and 99th st. to Central Park W. and 99th st., and Central Park W.

The 48th Election District is bounded by and within a line running from W. 99th st. and Central Park W. to 5th ave., 5th ave., Transverse road, W. 97th st. and Central Park W.

Twentieth Assembly District.

The 1st Election District is bounded by and within E. 75th st., 2nd ave., E. 73rd st. and 3rd ave.

The 2nd Election District is bounded by and within E. 76th st., 2nd ave., E. 75th st., 3rd ave., E. 74th st. and Lexington ave.

The 3rd Election District is bounded by and within E. 76th st., 1st ave., E. 74th st. and 2nd ave.

The 4th Election District is bounded by and within E. 76th st., Ave. A, E. 74th st. and 1st ave.

The 5th Election District is bounded by and within E. 74th st., Ave. A, E. 75th st., East River, E. 73rd st. and 1st ave.

The 6th Election District is bounded by and within E. 77th st., John Jay Park st., E. 76th st., East River, E. 75th st., Ave. A, E. 76th st. and 1st ave.

within W. 133rd st., a diagonal line from the corner of 7th ave. and W. 133rd st. to the corner of Lenox ave. and W. 132nd st., W. 132nd st. and 8th ave.

The 18th Election District is bounded by and within W. 134th st., 7th ave., W. 133rd st. and St. Nicholas ave.

The 19th Election District is bounded by and within W. 134th st., Lenox ave., a diagonal line from the corner of W. 132nd st. and Lenox ave. to the corner of W. 133rd st. and 7th ave., and 7th ave.

The 20th Election District is bounded by and within W. 134th st., 5th ave., W. 133rd st. and Lenox ave.

The 21st Election District is bounded by and within a diagonal line from the corner of 7th ave. and W. 134th st. to the corner of Lenox ave. and W. 135th st., W. 135th st., 5th ave. and W. 134th st.

The 22nd Election District is bounded by and within a diagonal line from the corner of 7th ave. and W. 135th st. to the corner of W. 136th st. and Lenox ave., a diagonal line from the corner of Lenox ave. and W. 135th st. to the corner of W. 134th st. and 7th ave., and 7th ave.

The 23rd Election District is bounded by and within W. 135th st., 7th ave., W. 134th st. and St. Nicholas ave.

The 24th Election District is bounded by and within W. 136th st. to the corner of Lenox ave., thence a diagonal line to the corner of 7th ave. and W. 135th st., W. 135th st. and St. Nicholas ave.

The 25th Election District is bounded by and within W. 140th st., 8th ave., W. 136th st. and St. Nicholas ave.

The 26th Election District is bounded by and within W. 138th st., 7th ave., W. 136th st. and 8th ave.

The 27th Election District is bounded by and within W. 140th st., 7th ave., W. 138th st. and 8th ave.

The 28th Election District is bounded by and within a diagonal line from the corner of W. 140th st. and 8th ave. to the corner of W. 141st st. and 7th ave., 7th ave. and W. 140th st.

The 29th Election District is bounded by and within W. 141st st., a diagonal line from the corner of 7th ave. and W. 141st st. to the corner of 8th ave. and W. 140th st., W. 140th st. and St. Nicholas ave.

The 30th Election District is bounded by and within W. 138th st., Amsterdam ave., W. 140th st., Convent ave., W. 141st st., St. Nicholas ave., W. 135th st., Convent ave., W. 136th st., Amsterdam ave., W. 135th st. and Broadway.

The 31st Election District is bounded by and within W. 134th st., Convent ave., W. 135th st., St. Nicholas ave., W. 130th st. and Amsterdam ave.

The 32nd Election District is bounded by and within W. 134th st., Amsterdam ave., W. 133d st. and Hudson River.

The 33d Election District is bounded by and within W. 135th st., Amsterdam ave., W. 136th st., Convent ave., W. 134th st. and Broadway.

The 34th Election District is bounded by and within W. 136th st., Broadway, W. 134th st. and Hudson River.

The 35th Election District is bounded by and within a diagonal line from the Hudson River and W. 138th st. to W. 137th st. and Broadway, Broadway, W. 136th st. and Hudson River.

The 36th Election District is bounded by and within W. 139th st., Broadway, a diagonal line from the corner of Broadway and W. 137th st. to W. 138th st. and Hudson River, and Hudson River.

The 37th Election District is bounded by and within a diagonal line from the corner of Broadway and W. 139th st. to the corner of Hamilton place and W. 140th st., W. 140th st., Amsterdam ave., W. 138th st. and Broadway.

The 38th Election District is bounded by and within W. 141st st., Convent ave., W. 140th st., a diagonal line from the corner of W. 140th st. and Hamilton place to the corner of W. 139th st. and Broadway, and Broadway.

The 39th Election District is bounded by and within W. 141st st., Broadway, W. 139th st. and Hudson River.

Twenty-second Assembly District.

The 1st Election District is bounded by and within E. 83d st., 1st ave., E. 82d st. and 2d ave.

The 2d Election District is bounded by and within E. 83d st., Ave. A, E. 82d st. and 1st ave.

The 3d Election District is bounded by and within E. 83d st., East River, E. 82d st. and Ave. A.

The 4th Election District is bounded by and within E. 84th st., East End ave., E. 83d st. and Ave. A.

The 5th Election District is bounded by and within E. 85th st., East End ave., E. 86th st., East River, E. 83d st., East End ave., E. 84th st. and Ave. A.

The 6th Election District is bounded by and within a diagonal line from the corner of E. 84th st. and 1st ave. to the corner of E. 85th st. and Ave. A., Ave. A, E. 83d st. and 1st ave.

The 7th Election District is bounded by and within E. 85th st., 1st ave. to 83d st., a diagonal line from the corner of 1st ave. and E. 83d st. to the corner of E. 84th st. and 2d ave., and 2d ave.

The 8th Election District is bounded by and within E. 84th st. and 2d ave., a diagonal line from the corner of 2d ave. and E. 84th st. to the corner of 1st ave. and E. 83d st., E. 83d st. and 3d ave.

The 9th Election District is bounded by and within a diagonal line from the corner of E. 86th st. and 3d ave. to the corner of E. 85th st. and 2d ave., 2d ave., E. 84th st. and 3d ave.

The 10th Election District is bounded by and within E. 88th st., 3d ave., E. 84th st. and Lexington ave.

The 11th Election District is bounded by and within E. 86th st., 1st ave., E. 85th st. and a diagonal line from the corner of E. 85th st. and 2d ave. to the corner of E. 86th st. and 3d ave.

The 12th Election District is bounded by and within E. 86th st., Ave. A, a diagonal line from the corner of E. 85th st. and Ave. A to the corner of E. 84th st. and 1st ave., and 1st ave.

The 13th Election District is bounded by and within E. 86th st., East End ave., E. 85th st. and Ave. A.

The 14th Election District is bounded by and within a diagonal line from the corner of Ave. A and E. 87th st. to the corner of East End ave. and E. 88th st., E. 88th st., East River, E. 86th st. and Ave. A.

The 15th Election District is bounded by and within a diagonal line from the corner of 1st ave. and E. 87th st. to the corner of E. 88th st. and 1st ave. and Ave. A, Ave. A, E. 86th st. and 1st ave.

The 16th Election District is bounded by and within a diagonal line from the corner of 3d ave. and E. 86th st. to the corner of 2d ave. and E. 87th st., E. 87th st., 1st ave. and E. 86th st.

The 17th Election District is bounded by and within E. 88th st., 2d ave., a diagonal line from the corner of E. 87th st. and 2d ave. to the corner of E. 86th st. and 3d ave., and 3d ave.

The 18th Election District is bounded by and within E. 88th st., a diagonal line from the corner of E. 88th st. and Ave. A to the corner of 1st ave. and E. 87th st., E. 87th st. and 2d ave.

The 19th Election District is bounded by and within E. 89th st., 1st ave., E. 88th st. and 2d ave.

The 20th Election District is bounded by and within E. 89th st., Ave. A, E. 88th st. and 1st ave.

The 21st Election District is bounded by and

within a diagonal line from the corner of Ave. A and E. 89th st. to the corner of East End ave. and E. 88th st., a diagonal line from the corner of E. 88th st. and East End ave. to the corner of E. 87th st. and Ave. A, and Ave. A.

The 22d Election District is bounded by and within E. 92d st., East River, E. 88th st., a diagonal line from the corner of East End ave. and East 88th st. to the corner of Ave. A and E. 89th st., E. 89th st. and 1st ave.

The 23d Election District is bounded by and within E. 90th st., 1st ave., E. 89th st. and 2d ave.

The 24th Election District is bounded by and within E. 91st st. and 1st ave., E. 90th st. and 2d ave.

Twenty-third Assembly District.

The 1st Election District is bounded by and within W. 137th st., Lenox ave., W. 136th st. and 7th ave.

The 2d Election District is bounded by and within a diagonal line from the corner of W. 139th st. and 7th ave. to the corner of W. 138th st. and Lenox ave., Lenox ave., W. 137th st. and 7th ave.

The 3d Election District is bounded by and within a diagonal line from the corner of W. 140th st. and 7th ave. to the corner of W. 141st st. and Lenox ave., a diagonal line from the corner of W. 138th st. and Lenox ave. to the corner of W. 139th st. and 7th ave., and 7th ave.

The 4th Election District is bounded by and within W. 141st st., a diagonal line from the corner of W. 141st st. and Lenox ave. to the corner of W. 140th st. and 7th ave., and 7th ave.

The 5th Election District is bounded by and within W. 142d st., Lenox ave., W. 141st st. and 7th ave.

The 6th Election District is bounded by and within a diagonal line from the corner of Edgecombe ave. and W. 141st st. to the corner of 8th ave. and W. 142d st., W. 142d st., 7th ave. and W. 141st st.

The 7th Election District is bounded by and within W. 143d st., a diagonal line from the corner of W. 143d st. and 7th ave. to the corner of W. 142d st. and 8th ave., thence a diagonal line from the corner of W. 142d st. and 8th ave. to the corner of W. 141st st. and Edgecombe ave., Edgecombe ave. and Bradhurst ave.

The 8th Election District is bounded by and within a diagonal line from the corner of W. 142nd st. and 8th ave. to the corner of W. 143rd st. and 7th ave., 7th ave. and W. 142nd st.

The 9th Election District is bounded by and within a diagonal line from the corner of 7th ave. and W. 143rd st. to the corner of Lenox ave. and W. 142nd st., W. 142nd st. and 7th ave.

The 10th Election District is bounded by and within a diagonal line from the corner of W. 143rd st. and 7th ave. to the corner of W. 144th st. and Lenox ave., Lenox ave. and a diagonal line from the corner of Lenox ave. and W. 142nd st. to the corner of W. 143rd st. and 7th ave.

The 11th Election District is bounded by and within W. 146th st., Lenox ave., a diagonal line from the corner of Lenox ave. and W. 144th st. to the corner of W. 145th st. and 8th ave., and 8th ave.

The 12th Election District is bounded by and within W. 144th st., 7th ave., W. 143rd st. and 8th ave.

The 13th Election District is bounded by and within W. 145th st., a diagonal line from the corner of W. 145th st. and 8th ave. to the corner of 7th ave. and W. 144th st., 8th ave., W. 143rd st. and Bradhurst ave.

The 14th Election District is bounded by and within W. 146th st., 7th ave., a diagonal line from the corner of 7th ave. and W. 144th st. to the corner of W. 145th st. and 8th ave., and 8th ave.

The 15th Election District is bounded by and within a diagonal line from the corner of W. 147th st. and 8th ave. to the corner of W. 148th st. and 7th ave., 7th ave., W. 153rd st., Harlem River, W. 148th st., Lenox ave., W. 146th st. and 8th ave.

The 16th Election District is bounded by and within a diagonal line from the corner of W. 148th st. and 8th ave. to the corner of W. 149th st. and 7th ave. to the corner of W. 148th st. and 8th ave., and 8th ave.

The 17th Election District is bounded by and within W. 151st st., 7th ave., a diagonal line from the corner of W. 149th st. and 7th ave. to the corner of W. 148th st. and 8th ave., and 8th ave.

The 18th Election District is bounded by and within W. 151st st., 8th ave., W. 148th st. and Bradhurst ave.

The 19th Election District is bounded by and within W. 153rd st., 7th ave., W. 151st st. and Bradhurst ave.

The 20th Election District is bounded by and within W. 165th st., Harlem River, W. 153rd st., Colonial Parkway and Speedway.

The 21st Election District is bounded by and within W. 153rd st., Bradhurst ave., W. 148th st., 8th ave., W. 145th st. and Colonial Parkway.

The 22nd Election District is bounded by and within W. 145th st., Bradhurst ave., Edgecombe ave., W. 141st st. and St. Nicholas ave.

The 23rd Election District is bounded by and within W. 145th st., St. Nicholas ave., W. 141st st., Convent ave., W. 142nd st. and Amsterdam ave.

The 24th Election District is bounded by and within W. 142nd st., Convent ave., W. 141st st. and Hudson River.

The 25th Election District is bounded by and within W. 143rd st., Amsterdam ave., W. 142nd st. and Hudson River.

The 26th Election District is bounded by and within W. 144th st., Amsterdam ave., W. 143rd st. and Broadway.

The 27th Election District is bounded by and within W. 145th st., Amsterdam ave., W. 144th st. and Broadway.

The 28th Election District is bounded by and within W. 146th st., a diagonal line from the corner of Broadway and W. 146th st. to the corner of Amsterdam ave. and W. 145th st., W. 145th st., Broadway, W. 143rd st. and Hudson River.

The 29th Election District is bounded by and within W. 146th st., St. Nicholas ave., W. 145th st. and a diagonal line from the corner of W. 145th st. and Amsterdam ave. to the corner of Broadway and West 146th st.

The 30th Election District is bounded by and within W. 150th st., Colonial Parkway, W. 145th st., St. Nicholas ave. and St. Nicholas place.

The 31st Election District is bounded by and within W. 148th st., St. Nicholas ave., W. 146th st. and Amsterdam ave.

The 32nd Election District is bounded by and within W. 147th st., Amsterdam ave., W. 146th st. and Hudson River.

The 33rd Election District is bounded by and within W. 148th st., Amsterdam ave., W. 147th st. and Hudson River.

The 34th Election District is bounded by and within W. 149th st., Amsterdam ave., W. 148th st. and Hudson River.

The 35th Election District is bounded by and within W. 150th st., Convent ave., W. 148th st., Amsterdam ave., W. 149th st. and Broadway.

The 36th Election District is bounded by and within W. 151st st., Broadway, W. 149th st. and Hudson River.

The 37th Election District is bounded by and

within W. 151st st., Amsterdam ave., W. 150th st. and Broadway.

The 38th Election District is bounded by and within W. 151st st., St. Nicholas ave., W. 150th st., St. Nicholas place, St. Nicholas ave., W. 148th st., Convent ave., W. 150th st. and Amsterdam ave.

The 39th Election District is bounded by and within W. 153rd st., Colonial Parkway, W. 150th st., St. Nicholas ave., W. 151st st., Amsterdam ave., W. 152nd st. and St. Nicholas ave.

The 40th Election District is bounded by and within W. 152nd st., Amsterdam ave., W. 151st st. and Broadway.

The 41st Election District is bounded by and within W. 153rd st., Broadway, W. 151st st. and Hudson River.

The 42nd Election District is bounded by and within W. 153rd st., St. Nicholas ave., W. 152nd st. and Broadway.

The 43rd Election District is bounded by and within W. 155th st., Colonial Parkway, W. 153rd st. and Hudson River.

The 44th Election District is bounded by and within W. 156th st., a diagonal line from the corner of Amsterdam ave. and W. 156th st. to the corner of St. Nicholas ave. and W. 157th st., W. 157th st., the Speedway, W. 155th st. and Broadway.

The 45th Election District is bounded by and within W. 157th st., a diagonal line from the corner of St. Nicholas ave. and W. 157th st. to the corner of Amsterdam ave. and W. 156th st., W. 156th st. and Broadway.

The 46th Election District is bounded by and within W. 158th st., Broadway, W. 155th st. and Hudson River.

The 47th Election District is bounded by and within W. 158th st., St. Nicholas ave., W. 159th st., the Speedway, W. 157th st. and Broadway.

The 48th Election District is bounded by and within W. 159th st., St. Nicholas ave., W. 158th st. and Broadway.

The 49th Election District is bounded by and within W. 160th st., St. Nicholas ave., W. 159th st. and Broadway.

The 50th Election District is bounded by and within W. 161st st., Fort Washington ave., W. 162nd st., Broadway, W. 158th st. and Hudson River.

The 51st Election District is bounded by and within W. 161st st., Amsterdam ave., W. 160th st. and Broadway.

The 52nd Election District is bounded by and within W. 163rd st., Colonial Parkway, W. 162nd st., the Speedway, W. 159th st., St. Nicholas ave., W. 160th st. and Amsterdam ave.

The 53rd Election District is bounded by and within W. 163rd st., Amsterdam ave., W. 161st st. and Broadway.

The 54th Election District is bounded by and within W. 165th st., Broadway, W. 162nd st., Fort Washington ave., W. 161st st. and Hudson River.

The 55th Election District is bounded by and within W. 165th st., St. Nicholas ave., W. 164th st., Amsterdam ave., W. 163rd st. and Broadway.

The 56th Election District is bounded by and within W. 165th st., Harlem River, the Speedway, W. 162d st., Colonial parkway, W. 163rd st. and Amsterdam ave.

The 57th Election District is bounded by and within W. 166th st., Amsterdam ave., W. 167th st., Colonial Parkway, W. 165th st., Amsterdam ave., 164th st., St. Nicholas ave., W. 165th st. and Broadway.

The 58th Election District is bounded by and within W. 170th st., Harlem River, W. 165th st., Colonial Parkway, W. 167th st. and Audubon ave.

The 59th Election District is bounded by and within W. 171st st., St. Nicholas ave., W. 170th st., Audubon ave., W. 167th st., Amsterdam ave., W. 166th st., St. Nicholas ave., W. 165th st. and Hudson River.

The 60th Election District is bounded by and within W. 171st st., Audubon ave., W. 172d st., Amsterdam ave., W. 170th st. and St. Nicholas ave.

The 61st Election District is bounded by and within W. 173d st., Amsterdam ave., W. 172d st., Audubon ave., W. 171st st. and St. Nicholas ave.

The 62d Election District is bounded by and within W. 181st st., Washington Bridge, Harlem River, W. 170th st., Amsterdam ave., W. 173d st., Audubon ave., W. 175th st. and Amsterdam ave.

The 63rd Election District is bounded by and within a line across Fort Washington Park, Depot lane, W. 177th st., Wadsworth ave., W. 175th st., Audubon ave., W. 173d st., St. Nicholas ave., W. 171st st. and Hudson River.

The 64th Election District is bounded by and within W. 177th st., Audubon ave., W. 175th st. and Wadsworth ave.

The 65th Election District is bounded by and within W. 177th st., Amsterdam ave., W. 175th st. and Audubon ave.

The 66th Election District is bounded by and within W. 179th st., Amsterdam ave., W. 177th st., Audubon ave., and a diagonal line from the corner of Audubon ave. and W. 178th st. to the corner of St. Nicholas ave. and W. 179th st.

The 67th Election District is bounded by and within a diagonal line from the corner of W. 179th st. and St. Nicholas ave. to the corner of W. 178th st. and Audubon ave., Audubon ave., W. 177th st. and St. Nicholas ave.

The 68th Election District is bounded by and within W. 179th st., St. Nicholas ave., W. 177th st. and Broadway.

The 69th Election District is bounded by and within W. 179th st., Broadway, W. 177th st. and Pinehurst ave.

The 70th Election District is bounded by and within a line across Fort Washington Park at W. 181st st., W. 181st st., Pinehurst ave., W. 180th st., Fort Washington ave., W. 179th st., Pinehurst ave., W. 177th st., Depot lane, a line across Fort Washington Park and Hudson River.

The 71st Election District is bounded by and within W. 181st st., Broadway, W. 180th st. and Pinehurst ave.

The 72d Election District is bounded by and within W. 180th st., Broadway, W. 181st st., St. Nicholas ave., W. 180th st., Wadsworth ave., W. 179th st. and Fort Washington ave.

The 73d Election District is bounded by and within W. 181st st., Amsterdam ave., W. 179th st., Wadsworth ave., W. 180th st. and St. Nicholas ave.

The 74th Election District is bounded by and within W. 183d st., Audubon ave., W. 182d st., Amsterdam ave., W. 181st st. and Broadway.

The 75th Election District is bounded by and within W. 185th st., Harlem River, W. 181st st., Amsterdam ave., W. 182d st., Audubon ave., W. 183d st., St. Nicholas ave., W. 184th st. and Audubon ave.

The 76th Election District is bounded by and within W. 186th st., Audubon ave., W. 184th st., St. Nicholas ave., W. 183d st. and Wadsworth ave.

The 77th Election District is bounded by and within W. 187th st., Harlem River, W. 185th st., Audubon ave., W. 186th st. and St. Nicholas ave.

The 78th Election District is bounded by and within Dyckman st., Harlem River, W. 187th st. and St. Nicholas ave.

The 79th Election District is bounded by and within Hillside ave., St. Nicholas ave., W. 186th st., Wadsworth ave. and W. 184th st. and Broadway.

The 80th Election District is bounded by and within Dyckman st., Hillside ave., Broadway, W.

184th st., Wadsworth ave., W. 183d st., Broadway, W. 181st st., a line across Fort Washington Park to Hudson River, and Hudson River.

The 81st Election District is bounded by and within W. 211th st., Harlem River, Dyckman st. and Sherman ave.

The 82d Election District is bounded by and within W. 211th st., Amsterdam ave., Sherman ave., Dyckman st. and Broadway.

The 83d Election District is bounded by and within Spuyten Duyvil Creek, Harlem River, W. 211th st., Broadway, Dyckman st. and Hudson River.

Twenty-fourth Assembly District.

The 1st Election District is bounded by and within E. 89th st., 2d ave., E. 88th st. and Lexington ave.

The 2d Election District is bounded by and within E. 90th st., 2d ave., E. 89th st. and 3d ave.

The 3d Election District is bounded by and within a diagonal line from the corner of E. 91st st. and Lexington ave. to the

E. D.	Location.	Occupied as
39	132 Brook ave.	Barber
40	590 E. 133d st.	Stable office
41	Cypress ave., E. 135th & 136th sts.	P. S. 29
Thirty-second Assembly District.		
1	Mott & Walton aves. & E. 144th st.	P. S. 31
2	College ave. & E. 145th st.	P. S. 1
3	320 E. 141st st.	Barber
4	266 Alexander ave.	Tailor
5	346 E. 138th st.	Stationery Store
6	173 Willis ave.	Barber
7	481 E. 138th st.	P. S. 9
8	481 E. 138th st.	P. S. 9
9	292 Willis ave.	Laundry
10	401 E. 140th st.	Tailor
11	Brook ave. & E. 141st st.	P. S. 30
12	348 Brook ave.	Bakery
13	404 E. 143d st.	Barber
14	2724 3d ave.	Tailor
15	E. 146th st. east of Willis ave.	P. S. 37
16	476 Willis ave.	Barber
17	E. 148th st. & St. Anns ave.	P. S. 27
18	E. 147th st. & St. Anns ave.	P. S. 27
19	E. 145th st. east of Willis ave.	P. S. 37
20	509 E. 144th st.	Taxidermist
21	603 Beach ter.	Garage
22	570 E. 141st st.	Tailor
23	141st st. & Brook ave.	P. S. 30
24	529 E. 138th st.	Tailor
25	634 E. 138th st.	Tailor
26	693 E. 138th st.	Vacant
27	585 E. 138th st.	Plumber
28	487 Jackson ave.	Bakery
29	710 E. 149th st.	Barber
30	570 Prospect ave.	Barber
31	Kelly st., near Ave. St. John.	P. S. 52
32	Kelly st., near Ave. St. John.	P. S. 52
33	972 Longwood ave.	Electrician
34	920 Longwood ave.	Barber
35	943 Intervale ave.	Tailor
36	Longwood ave. & Kelly st.	P. S. 39
37	Longwood ave. & Kelly st.	P. S. 39
38	867 Southern Blvd.	Barber
39	747 Southern Blvd.	Office
40	943 Whitlock ave.	Vacant
41	974 E. 163d st.	Tailor
42	960 E. 163d st.	Barber
43	952 Intervale ave.	Barber
44	1002 Tiffany st.	Laundry
45	1025 Simpson st.	Barber
46	999 Southern Blvd.	Tailor
47	1028 Southern Blvd.	Barber
48	E. 165th st. & Faile st.	Booth
49	1124 E. 165th st.	Barber
50	894 Hunts Point ave.	Barber
51	703 Coster st.	Vacant
52	St. Lawrence & Beach aves.	P. S. 47
53	Castle Hill, Blackrock & Watson aves.	P. S. 36
54	Castle Hill, Blackrock & Watson aves.	P. S. 36
55	Eastern Blvd., Throggs Neck.	P. S. 14
56	2832 Zulette ave.	Garage
57	Overing, Benson & Frisby aves.	P. S. 12
58	Overing, Benson & Frisby aves.	P. S. 12
59	2065 Westchester ave.	Grocery
60	1452 Commonwealth ave.	Club House
61	St. Lawrence & Beach aves.	P. S. 47
62	Amethyst & Victor sts.	P. S. 34
63	Amethyst & Victor sts.	P. S. 34
64	Morris Park ave.	P. S. 34 Annex
65	Morris Park ave.	P. S. 34 Annex
66	1418 Williamsbridge rd.	Barber
67	Olinville ave. & Magenta st.	P. S. 41
68	E. 216th st. & Willett ave.	P. S. 13
69	E. 216th st. & Willett ave.	P. S. 13
70	835 E. 224th st.	Storage Warehouse
71	White Plains ave., bet. E. 225th & 226th sts.	P. S. 21
72	White Plains ave., bet. E. 225th & 226th sts.	P. S. 21
73	Carpenter ave. & E. 240th st.	P. S. 16
74	Carpenter ave. & E. 240th st.	P. S. 16
75	916 E. 233rd st.	Vacant
76	Fordham st., City Island.	P. S. 17
77	Fordham st., City Island.	P. S. 17
Thirty-third Assembly District.		
1	233 E. 149th st.	Barber
2	Courtlandt ave., near E. 148th st.	P. S. 18
3	Courtlandt ave., near E. 148th st.	P. S. 18
4	538 Bergen ave.	Barber
5	566 Brook ave.	Barber
6	574 Westchester ave.	Bicycles
7	E. 149th st., Tinton & Union aves.	P. S. 25
8	790 E. 152d st.	Barber
9	E. 149th st., Tinton & Union aves.	P. S. 25
10	802 Westchester ave.	Bicycles
11	785 Tinton ave.	Tailor
12	780 Trinity ave.	Barber
13	720 E. 156th st.	Drug Store
14	704 Cauldwell ave.	Barber
15	729 Eagle ave.	Barber
16	497 E. 152d st.	Vacant

E. D.	Location.	Occupied as
17	402 E. 154th st.	Tailor
18	652 Melrose ave.	Tailor
19	640 Morris Ave.	Barber
20	681 Courtlandt ave.	Barber
21	711 Courtlandt ave.	Glazier
22	728 Courtlandt ave.	Laundry
23	E. 157th st., east of Courtlandt ave.	P. S. 3
24	897 Teller ave.	Tailor
25	E. 157th st., east of Courtlandt ave.	P. S. 3
26	435 E. 160th st.	Tailor
27	413 E. 158th st.	Tailor
28	750 Melrose ave.	Barber
29	3d ave., E. 157th & 158th sts.	P. S. 38
30	3d ave., E. 157th & 158th sts.	P. S. 38
31	514 E. 162nd st.	Fish Store
32	519 E. 162nd st.	Barber
33	383 E. 161st st.	Tailor
34	945 Washington ave.	Barber
35	992 Boston rd.	Tailor
36	1052 Boston rd.	Dyeing Est.
Thirty-fourth Assembly District.		
1	Eagle ave. & E. 163d st.	P. S. 10
2	653 E. 161st st.	Barber
3	E. 158th st., Trinity & Jackson aves.	P. S. 51
4	E. 158th st., Trinity & Jackson aves.	P. S. 51
5	834 E. 161st st.	Laundry
6	861 E. 162nd st.	Hall
7	973 Westchester ave.	Bakery
8	Fox, Simpson & E. 167th sts.	P. S. 20
9	1054 Hall pl.	Barber
10	E. 165th st., Tinton & Union aves.	P. S. 23
11	E. 165th st., Tinton & Union aves.	P. S. 23
12	880 Tinton ave.	Laundry
13	661 E. 163rd st.	Candy
14	699 E. 165th st.	Barber
15	Boston rd. & E. 166th st.	Morris High School
16	Boston rd. & E. 166th st.	Morris High School
17	1177 Boston rd.	Vacant
18	1176 Boston rd.	Barber
19	1335 Prospect ave.	Barber
20	904 E. 169th st.	Barber
21	Fox, Simpson & E. 167th st.	P. S. 20
22	945 E. 167th st.	Barber
23	1182 West Farms rd.	Tailor
24	954 Freeman st.	Tailor
25	912 Freeman st.	Barber
26	871 Home st.	Barber
27	Prospect ave. & Jennings st.	P. S. 40
28	Prospect ave. & Jennings st.	P. S. 40
29	1221 Boston rd.	Vacant
30	3d ave., north of E. 169th st.	P. S. 2
31	1315 Franklin ave.	Barber
32	1429 Franklin ave.	Candy
33	1361 Boston rd.	Candy
34	1427 Prospect ave.	Barber
35	1451 Boston rd.	Tailor
36	1317 Intervale ave.	Barber
37	1501 So. Boulevard.	Barber
38	955 Freeman st.	Tailor
39	Bryant & Vyse aves., N. of E. 172d st.	P. S. 50
40	Bryant & Vyse aves., N. of E. 172d st.	P. S. 50
41	1662 Boston rd.	Confectionery
42	1406 Wilkins ave.	Barber
43	1721 Boston rd.	Barber
44	E. 173d st., 3d & Fulton aves.	P. S. 4
45	E. 173d st., 3d & Fulton aves.	P. S. 4
46	1847 Washington ave.	Tailor
47	1864 Bathgate ave.	Tailor
48	Prospect ave. & E. 176th st.	P. S. 44
49	Prospect ave. & E. 176th st.	P. S. 44
50	760 Mott ave.	Barber
51	Fairmont pl. & Prospect ave.	Church Hall
52	Tremont, Bryant & Vyse aves.	P. S. 6
53	Tremont, Bryant & Vyse aves.	P. S. 6
54	938 E. 180th st.	Barber
55	871 E. 180th st.	Laundry
56	743 E. 180th st.	Tailor
57	771 E. 179th st.	Tailor
58	731 Tremont ave.	Barber
59	676 E. 180th st.	Upholstery
60	7042 Arthur ave.	Tailor
61	1927 Washington ave.	Tailor
62	516 E. 180th st.	Barber
63	2179 Washington ave.	Barber
64	500 E. 183d st.	Tailor
65	2112 LaFontaine ave.	Post Cards
66	2112 Hughes ave.	Barber
67	E. 183d st. & Beaumont ave.	P. S. 32
68	E. 183d st. & Beaumont ave.	P. S. 32
69	622 E. 183d st.	Shoes
70	2477 Arthur ave.	Barber
71	699 E. 187th st.	Barber
Thirty-fifth Assembly District.		
1	550 Walton ave.	Butcher
2	E. 169th st. & Ogden ave.	P. S. 11
3	E. 169th st. & Ogden ave.	P. S. 11
4	1260 Shakespeare ave.	Tailor
5	1072 Ogden ave.	Patterns
6	E. 163d st., Grant & Morris ave.	P. S. 35

E. D.	Location.	Occupied as
7	E. 163d st., Grant & Morris ave.	P. S. 35
8	1039 Webster ave.	Bicycles
9	1132 Washington ave.	Office
10	1241 Washington ave.	Private House
11	E. 168th st., Teller & Findlay aves.	P. S. 53
12	E. 168th st., Teller & Findlay aves.	P. S. 53
13	285 E. 165th st.	Candy
14	393 E. 168th st.	Tailor
15	1293 Clay ave.	Shoemaker
16	1318 Webster ave.	Barber
17	1311 Washington ave.	Plumbing
18	3709 Third ave.	Electrician's
19	1469 Brook ave.	Vacant
20	Washington ave. & Claremont pkway.	P. S. 42
21	Washington ave. & Claremont pkway.	P. S. 42
22	1628 Washington ave.	Barber
23	1692 Washington ave.	Barber
24	1686 Webster ave.	Barber
25	1994 Webster ave.	Plumbing
26	1999 Webster ave.	Barber
27	Tremont & Anthony ave.	P. S. 28
28	331 E. 173rd st.	Bakery
29	Weeks ave. & E. 175th st.	P. S. 28 Annex
30	1397 Plimpton ave.	Butcher
31	117 Featherbed Lane	Tailor
32	1905 Morris ave.	Hall
33	Andrews & Burnside aves.	P. S. 26
34	2254 Grand ave.	Bakery
35	2424 Jerome ave.	P. S. 33
36	2424 Jerome ave.	P. S. 33
37	2324 Jerome ave.	Barber
38	2129 Valentine ave.	Vacant
39	4547 Park ave.	Barber
40	2507 Webster ave.	Stationery
41	2405 Washington ave.	Barber
42	4582 3d ave.	Undertakers
43	Webster ave. & E. 188th st.	P. S. 5
44	E. 189th st. & Hoffman st.	P. S. 45
45	2544 Marion ave.	Undertaker
46	2603 Marion ave.	Private House
47	13 E. Fordham rd.	Tailor
48	E. 196th st. & Bainbridge ave.	P. S. 46
49	E. 196th st. & Bainbridge ave.	P. S. 46
50	Briggs & Bainbridge aves. & Moshulu Parkway	P. S. 8
51	E. 207th st. & Hull ave.	P. S. 56
52	E. 207th st. & Hull ave.	P. S. 56
53	251 E. 204th st.	Shoe Store
54	36 W. Kingsbridge rd.	Real Estate
55	3213 Kingsbridge ave. (232d st.)	P. S. 7
56	3213 Kingsbridge ave. (232d st.)	P. S. 7
57	W. 260th st. & Riverdale ave.	Hall
58	4301 Katonah ave.	Confectionery
59	309 E. 237th st.	Barber

COUNTY OF BRONX.

BOROUGH OF THE BRONX.

BOUNDARIES.

Thirtieth Assembly District.

The 32d Election District is bounded by and within E. 138th st., Alexander ave., E. 135th st., Lincoln ave., E. 136th st., 3d ave. and Harlem River.

The 33d Election District is bounded by and within E. 136th st., Lincoln ave., E. 135th st., Willis ave., E. 134th st., Alexander ave., Harlem River and 3rd ave.

The 34th Election District is bounded by and within E. 134th st., St. Anns ave., E. 132nd st., Lewis pl., Bronx Kills, Harlem River and Alexander ave.

The 35th Election District is bounded by and within E. 135th st., Brook ave., E. 134th st. and Willis ave.

The 36th Election District is bounded by and within E. 136th st., Brown place, E. 135th st. and Willis ave.

The 37th Election District is bounded by and within E. 137th st., Brown place, E. 136th st. and Willis ave.

The 38th Election District is bounded by and within E. 137th st., St. Anns ave., E. 135th st. and Brown place.

The 39th Election District is bounded by and within E. 135th st., Cypress ave., E. 134th st. and Brook ave.

The 40th Election District is bounded by and within E. 134th st., East River, Bronx Kills, Lewis place, E. 132nd st. and St. Anns ave.

The 41st Election District is bounded by and within E. 136th st., East River, E. 134th st., Cypress ave., E. 135th st. and St. Anns ave.

Thirty-second Assembly District.

The 1st Election District is bounded by and within E. 149th st., Park ave., E. 146th st., College ave., Morris ave., E. 140th st., 3rd ave., E. 138th st. and Harlem River.

The 2nd Election District is bounded by and within E. 146th st., 3d ave., E. 140th st., Morris ave. and College ave.

The 3rd Election District is bounded by and within E. 142nd st., Willis ave., E. 140th st., Alexander ave., E. 139th st. and 3rd ave.

The 4th Election District is bounded by and within E. 139th st., Willis ave., E. 138th st. and 3rd ave.

The 5th Election District is bounded by and within E. 138th st., Willis ave., E. 136th st. and Alexander ave.

The 6th Election District is bounded by and within E. 136th st., Willis ave., E. 135th st. and Alexander ave.

The 7th Election District is bounded by and within E. 138th st., Brook ave., E. 137th st. and Willis ave.

The 8th Election District is bounded by and within E. 139th st., Brook ave., E. 138th st. and Willis ave.

The 9th Election District is bounded by and within E. 140th st., Brook ave., E. 139th st. and Alexander ave.

The 10th Election District is bounded by and within a diagonal line running from the corner of E. 141st st. and Willis ave. to the corner of E. 140th st. and Brook ave., E. 140th st. and Willis ave.

The 11th Election District is bounded by and within E. 141st st., Brook ave. and a diagonal line running from E. 140th st. and Brook ave. to E. 141st st., corner of Willis ave.

The 12th Election District is bounded by and within E. 142nd st., St. Anns ave., E. 141st st. and Willis ave.

The 13th Election District is bounded by and within E. 143rd st., St. Anns ave., E. 142nd st. and Willis ave.

The 14th Election District is bounded by and within E. 145th st., Willis ave., E. 142nd st. and 3rd ave.

The 15th Election District is bounded by and within E. 146th st., Brook ave., E. 145th st. and 3rd ave.

The 16th Election District is bounded by and within E. 147th st., Brook ave., E. 146th st. and 3rd ave.

The 17th Election District is bounded by and within E. 148th st., St. Anns ave., E. 147th st. and 3rd ave.

The 18th Election District is bounded by and within E. 147th st., St. Anns ave., E. 145th st. and Brook ave.

The 19th Election District is bounded by and within E. 145th st., Brook ave., E. 144th st. and Willis ave.

The 20th Election District is bounded by and within E. 145th st., St. Anns ave., E. 143rd st., Willis ave., E. 144th st. and Brook ave.

The 21st Election District is bounded by and within St. Mary's st., Beekman ave., E. 141st st. and St. Anns ave.

The 22nd Election District is bounded by and within St. Mary's st., Cypress ave., E. 140th st., St. Anns ave., E. 141st st. and Beekman ave.

The 23rd Election District is bounded by and within E. 141st st., St. Anns ave., E. 140th st., Cypress ave., E. 139th st. and Brook ave.

The 24th Election District is bounded by and within E. 139th st., St. Anns ave., E. 137th st. and Brook ave.

The 25th Election District is bounded by and within E. 138th st., Cypress ave., E. 136th st. and St. Anns ave.

The 26th Election District is bounded by and within E. 138th st., East River, E. 136th st. and Cypress ave.

The 27th Election District is bounded by and within E. 141st st., Locust ave., E. 140th st., East River, E. 138th st., St. Anns ave., E. 139th st. and Cypress ave.; also Riker's, North and South Brother's Islands.

The 28th Election District is bounded by and within E. 149th st., Trinity ave., E. 147th st., Southern Blvd., E. 149th st., East River, E. 140th st., Locust ave., E. 141st st., Cypress ave., St. Mary's st. and St. Anns ave.

The 29th Election District is bounded by and within E. 149th st., Southern Blvd., E. 147th st. and Trinity ave.

The 30th Election District is bounded by and within Leggett ave., Whitlock ave., E. 149th st., Prospect ave., Fox st., Avenue St. John and Beck st.

The 31st Election District is bounded by and within Avenue St. John, Fox st. and Prospect ave.

The 32nd Election District is bounded by and within E. 156th st., Leggett ave., Beck st., Avenue St. John and Prospect ave.

The 33rd Election District is bounded by and within Longwood ave., Fox st., Leggett ave. and Dawson st.

The 34th Election District is bounded by and within Longwood ave., Dawson st., E. 156th st. and Prospect ave.

The 35th Election District is bounded by and within Intervale ave., Dawson st., Longwood ave. and Westchester ave.

The 36th Election District is bounded by and within Intervale ave., Kelly st., Longwood ave. and Dawson st.

The 37th Election District is bounded by and within Intervale ave., Beck st., Longwood ave. and Kelly st.

The 38th Election District is bounded by and within Tiffany st., Southern Blvd., Longwood ave., Beck st., Intervale ave. and Fox st.

The 39th Election District is bounded by and within Barretto st., Garrison ave., Leggett ave., Fox st., Longwood ave. and Southern Blvd.

The 40th Election District is bounded by and within Hunts Point ave., Garrison ave., Barretto st., Fox st. and E. 163rd st.

The 41st Election District is bounded by and within E. 163rd st., Fox st., Barretto st., Southern Blvd., Tiffany st., Fox st., Intervale ave., Beck st. and Tiffany st.

The 42nd Election District is bounded by and within E. 163rd st., Tiffany st., Beck st. and Intervale ave.

The 43rd Election District is bounded by and within Westchester ave., Tiffany st., E. 163rd st. and Intervale ave.

The 44th Election District is bounded by and within Westchester ave., Fox st., E. 163rd st. and Tiffany st.

The 45th Election District is bounded by and within Westchester ave., Simpson st., E. 162nd st. and Fox st.

The 46th Election District is bounded by and within Westchester ave., Southern Blvd., E. 163rd st. and Simpson st.

The 47th Election District is bounded by and within Westchester ave., Hoe ave., Whitlock ave., Hunts Point ave. and Southern Blvd.

The 48th Election District is bounded by and within Westchester ave., Faile st., Whitlock ave. and Hoe ave.

The 49th Election District is bounded by and within Westchester ave., Bronx River, Ludlow ave., Whitlock ave. and Faile st.

The 50th Election District is bounded by and within Ludlow ave., Bronx River, Lafayette ave., Hunts Point ave. and Whitlock ave.

The 51st Election District is bounded by and within the Bronx River, East River, E. 149th st., Whitlock ave., Leggett ave., Garrison ave., Hunts Point ave. and Lafayette ave.

The 52nd Election District is bounded by and within Olmstead ave., Powell ave., Pugsley ave., Wilkins Creek, Pugsley Creek, East River, the Bronx River and Westchester ave.

The 53rd Election District is bounded by and within Castle Hill ave., Pugsley's Creek, Wilkins Creek, Pugsley ave., Powell ave., Olmstead ave. and Westchester ave.

The 54th Election District is bounded by and within Westchester ave., Seabrey Creek, Westchester Creek and Castle Hill ave.

The 55th Election District is bounded by and within the Causeway, Fort Schuyler rd., Coddington ave., Eastern Blvd., Layton ave., East

within Rhinelander ave., Victor st., Morris Park ave., White Plains rd., Unionport rd., Walker ave., Taylor ave., Van Nest ave., Garfield st., Morris Park ave., and Unionport rd.

The 64th Election District is bounded by and within Morris Park ave., Radcliff ave., Walker ave., Unionport rd., and White Plains rd.

The 65th Election District is bounded by and within Bronxdale ave., Barnes ave., Morris Park ave., Victor st., Rhinelander ave., and Unionport rd.

The 66th Election District is bounded by and within Bronx and Pelham Parkway, Westchester Creek, Walker ave., Williamsbridge rd., Silver st., Walker ave., Radcliff ave., Morris Park ave., Barnes ave., Bronxdale ave., Bronx Park East and Boston Post rd.

The 67th Election District is bounded by and within Gun Hill rd., Tilden st., E. 213th st., Boston Post rd., E. 222nd st., Hutchinsons River, Given's Creek, Westchester Creek, Bronx and Pelham Parkway, Boston Post rd. and the Bronx River.

The 68th Election District is bounded by and within E. 219th st., White Plains rd., E. 213th st., Holland ave., Gun Hill rd. and the Bronx River.

The 69th Election District is bounded by and within E. 219th st., Bronxwood ave., Tilden st., Holland ave., E. 215th st. and White Plains rd.

The 70th Election District is bounded by and within E. 229th st., Gunther ave., Boston Post rd., E. 213th st., Tilden st., Bronxwood ave., E. 219th st. and Barnes ave.

The 71st Election District is bounded by and within E. 224th st., Barnes ave., E. 219th st. and the Bronx River.

The 72nd Election District is bounded by and within E. 229th st., Barnes ave., E. 224th st. and the Bronx River.

The 73rd Election District is bounded by and within E. 239th st., Barnes ave., E. 237th st., White Plains rd., E. 229th st. and the Bronx River.

The 74th Election District is bounded by and within the northern boundary of the City of New York, Nereid ave., Wickham ave., E. 239th st. and the Bronx River.

The 75th Election District is bounded by and within Nereid ave., the northern boundary of the City of New York, Hutchinsons River, E. 222nd st., Gunther ave., E. 229th st., White Plains rd., E. 237th st. and Barnes ave.

The 76th Election District is bounded by and within the northern boundary of the City of New York, Long Island Sound, northerly portion of City Island, divided through Fordham st., Eastchester Bay, Hutchinsons River, and Goose, Hunter's, Peal's, The Twins, High and Hart Islands.

The 77th Election District is bounded by and within the southerly portion of City Island, Fordham st., Long Island Sound and Eastchester Bay.

Thirty-third Assembly District.

The 1st Election District is bounded by and within E. 156th st. to Sheridan ave. and a line running parallel with E. 156th st. to Morris ave., Morris ave., E. 146th st., Park ave., E. 149th st. and Mott ave.

The 2nd Election District is bounded by and within E. 150th st., Courtlandt ave., E. 146th st. and Morris ave.

The 3rd Election District is bounded by and within E. 152d st., 3rd ave., Courtlandt ave., E. 151st st. and Melrose ave.

The 4th Election District is bounded by and within E. 149th st., St. Anns ave., E. 148th st. and 3rd ave.

The 5th Election District is bounded by and within Westchester ave., St. Anns ave., E. 149th st. and 3rd ave.

The 6th Election District is bounded by and within Westchester ave., E. 152d st., Concord ave., E. 150th st., Jackson ave., E. 149th st. and St. Anns ave.

The 7th Election District is bounded by and within E. 152nd st., Wales ave., E. 151st st., Union ave., E. 149th st., Jackson ave., E. 150th st. and Concord ave.

The 8th Election District is bounded by and within E. 153th st., Tinton ave., E. 151st st., Wales ave., E. 152nd st., Jackson ave. and Westchester ave.

The 9th Election District is bounded by and within E. 153th st., Prospect ave., E. 149th st., Union ave., E. 151st st. and Tinton ave.

The 10th Election District is bounded by and within Westchester ave., Prospect ave., E. 153th st. and Tinton ave.

The 11th Election District is bounded by and within E. 158th st., Westchester ave., E. 156th st. and Jackson ave.

The 12th Election District is bounded by and within E. 158th st., Jackson ave., E. 156th st. and Cauldwell ave.

The 13th Election District is bounded by and within E. 156th st., Tinton ave., E. 153th st., Westchester ave. and Trinity ave.

The 14th Election District is bounded by and within E. 156th st., Trinity ave., Westchester ave. and Eagle ave.

The 15th Election District is bounded by and within E. 156th st., Eagle ave., Westchester ave. and St. Anns ave.

The 16th Election District is bounded by and within E. 156th st., St. Anns ave., Westchester ave. and 3rd ave.

The 17th Election District is bounded by and within E. 155th st., 3rd ave., E. 153d st. and Melrose ave.

The 18th Election District is bounded by and within E. 153d st., 3rd ave., E. 152nd st., Melrose ave., E. 151st st. and Courtlandt ave.

The 19th Election District is bounded by and within E. 152d st., Courtlandt ave., E. 150th st. and Morris ave.

The 20th Election District is bounded by and within E. 154th st., Courtlandt ave., E. 152nd st. and Morris ave.

The 21st Election District is bounded by and within E. 156th st., Courtlandt ave., E. 154th st. and Morris ave.

The 22nd Election District is bounded by and within E. 156th st., Melrose ave., E. 153d st. and Courtlandt ave.

The 23rd Election District is bounded by and within E. 158th st. to Sheridan ave. and a line running parallel with E. 158th st. to Morris ave., E. 158th st., Courtlandt ave., E. 157th st., Melrose ave., E. 156th st. and a line running parallel with E. 156th st. to Sheridan ave., E. 156th st. and Mott ave.

The 24th Election District is bounded by and within E. 162nd st., Courtlandt ave., E. 158th st. and a line running parallel with E. 158th st. to Mott ave., Mott ave., E. 161st st. and Morris ave.

The 25th Election District is bounded by and within E. 160th st., Melrose ave., E. 157th st. and Courtlandt ave.

The 26th Election District is bounded by and within E. 161st st., Washington ave., E. 159th st., Melrose ave., E. 160th st. and Courtlandt ave.

The 27th Election District is bounded by and within E. 159th st., 3rd ave., E. 157th st. and Melrose ave.

The 28th Election District is bounded by and within E. 157th st., 3rd ave., E. 155th st. and Melrose ave.

The 29th Election District is bounded by and within E. 158th st., St. Anns ave., E. 156th st. and 3rd ave.

The 30th Election District is bounded by and within E. 161st st., Cauldwell ave., E. 156th st., St. Anns ave., E. 158th st., Brook ave., E. 159th st. and Eagle ave.

The 31st Election District is bounded by and within E. 163rd st., Eagle ave., E. 159th st., Brook ave., E. 158th st., 3rd ave., Washington ave., E. 162nd st. and 3rd ave.

The 32nd Election District is bounded by and within Weher court, 3rd ave., E. 162nd st. and Washington ave.

The 33rd Election District is bounded by and within E. 163d st., Washington ave., E. 161st st. and Courtlandt ave.

The 34th Election District is bounded by and within E. 164th st., 3rd ave., Weher court, Washington ave., E. 163rd st., Courtlandt ave., E. 162d st. and Park ave.

The 35th Election District is bounded by and within E. 165th st., Cauldwell ave., E. 163rd st. and 3rd ave.

The 36th Election District is bounded by and within E. 166th st., Boston rd., Cauldwell ave., E. 165th st., 3rd ave. and Franklin ave.

Thirty-fourth Assembly District.

The 1st Election District is bounded by and within E. 163d st., Cauldwell ave., E. 161st st. and Eagle ave.

The 2d Election District is bounded by and within E. 163d st., Forest ave., E. 161st st. and Cauldwell ave.

The 3d Election District is bounded by and within E. 161st st., Jackson ave., E. 160th st., Forest ave., E. 159th st. and Cauldwell ave.

The 4th Election District is bounded by and within E. 161st st., Union ave., E. 159th st., Forest ave., E. 160th st. and Jackson ave.

The 5th Election District is bounded by and within E. 163d st., Prospect ave., Westchester ave. and Union ave.

The 6th Election District is bounded by and within E. 165th st., Stebbins ave., Westchester ave. and Prospect ave.

The 7th Election District is bounded by and within E. 165th st., Westchester ave. and Stebbins ave.

The 8th Election District is bounded by and within E. 167th st., Fox st., E. 165th st. and Kelly st.

The 9th Election District is bounded by and within E. 167th st., Kelly st., E. 165th st. and Prospect ave.

The 10th Election District is bounded by and within E. 166th st., Prospect ave., E. 163d st. and Union ave.

The 11th Election District is bounded by and within E. 166th st., Union ave., E. 163d st. and Tinton ave.

The 12th Election District is bounded by and within E. 165th st., Tinton ave., E. 163d st., Union ave., E. 161st st. and Forest ave.

The 13th Election District is bounded by and within E. 165th st., Forest ave., E. 163d st., Cauldwell ave., E. 164th st. and Trinity ave.

The 14th Election District is bounded by and within E. 166th st., Jackson ave., E. 165th st., Trinity ave., E. 164th st., Cauldwell ave. and Boston rd.

The 15th Election District is bounded by and within E. 166th st., Tinton ave., E. 165th st. and Jackson ave.

The 16th Election District is bounded by and within Home st., Union ave., E. 166th st. and Boston rd.

The 17th Election District is bounded by and within E. 168th st., Boston rd., E. 166th st., Franklin ave., 3d ave., E. 167th st. and Fulton ave.

The 18th Election District is bounded by and within E. 168th st., Union ave., Home st. and Boston rd.

The 19th Election District is bounded by and within E. 169th st., Prospect ave., E. 166th st. and Union ave.

The 20th Election District is bounded by and within Home st., Fox st., E. 167th st. and Prospect ave.

The 21st Election District is bounded by and within Home st., Simpson st., Westchester ave., E. 165th st. and Fox st.

The 22d Election District is bounded by and within Home st., Hoe ave., Westchester ave. and Simpson st.

The 23d Election District is bounded by and within Home st., Longfellow ave., Westchester ave. and Hoe ave.

The 24th Election District is bounded by and within Jennings st., Brewster rd., Westchester ave., Longfellow ave., Home st., Hoe ave., Freeman st. and Bryant ave.

The 25th Election District is bounded by and within Freeman st., Hoe ave., Home st., Intervale ave., Chisholm st. and Stebbins ave.

The 26th Election District is bounded by and within Freeman st., Stebbins ave., Chisholm st., Intervale ave., Home st. and Prospect ave.

The 27th Election District is bounded by and within Jennings st., Stebbins ave., Freeman st. and Prospect ave.

The 28th Election District is bounded by and within Jennings st., Prospect ave., E. 169th st., Union ave., E. 168th st., Tinton ave., E. 169th st. and Boston rd.

The 29th Election District is bounded by and within E. 169th st., Tinton ave., E. 168th st. and Franklin ave.

The 30th Election District is bounded by and within E. 170th st., Fulton ave., E. 169th st., Franklin ave., E. 168th st., Fulton ave., E. 167th st. and 3d ave.

The 31st Election District is bounded by and within E. 170th st., Franklin ave., Jefferson pl., Clinton ave., E. 169th st. and Fulton ave.

The 32d Election District is bounded by and within St. Paul's pl., Crotona Park S., Clinton ave., Jefferson pl., Franklin ave., E. 170th st. and 3d ave.

The 33d Election District is bounded by and within Crotona Park S., Prospect ave., Boston rd., E. 169th st. and Clinton ave.

The 34th Election District is bounded by and within Bristow st., Jennings st. and Boston rd.

The 35th Election District is bounded by and within Wilkins ave., Stebbins ave., E. 170th st., Wilkins ave., Jennings st., Bristow st., Boston rd., Prospect ave. and Crotona Park E.

The 36th Election District is bounded by and within Jennings st., Wilkins ave., Freeman st. and Stebbins ave.

The 37th Election District is bounded by and within E. 172d st., Southern blvd., Wilkins ave., Jennings st., Charlotte st. and Seabury pl.

The 38th Election District is bounded by and within E. 172d st., Vyse ave., Jennings st., Bryan ave., Freeman st., Southern blvd., Jennings st. and Hoe ave.

The 39th Election District is bounded by and within E. 173d st., Longfellow ave., E. 172d st., Bronx River, Westchester ave., Edgewater rd., Jennings st. and Vyse ave.

The 40th Election District is bounded by and within E. 174th st., Hoe ave., E. 173d st., Vyse ave., E. 172d st., Hoe ave., Jennings st. and Southern blvd.

The 41st Election District is bounded by and within Southern blvd., E. 172d st., Seabury pl., Charlotte st. and Boston rd.

The 42d Election District is bounded by and within Charlotte st., Jennings st., Wilkins ave., E. 170th st., Stebbins ave., Wilkins ave. and Crotona Park E.

The 43d Election District is bounded by and within E. 176th st., Southern blvd., Boston rd., Charlotte st., Crotona Park E., Crotona Park S., Crotona ave., Crotona Park N. and Marmion ave.

The 44th Election District is bounded by and within E. 175th st., Arthur ave., Crotona Park N., Crotona ave., Crotona Park S., 3d ave., E. 173d st. and Fulton ave.

The 45th Election District is bounded by and within E. 175th st., Fulton ave., E. 173d st., 3d ave., E. 174th st. and Bathgate ave.

The 46th Election District is bounded by and within E. 177th st., Washington ave., E. 175th st., Bathgate ave., E. 174th st. and Park ave.

The 47th Election District is bounded by and within E. 178th st., Lafontaine ave., E. 177th st., Arthur ave., E. 175th st., Washington ave., E. 177th st. and 3d ave.

The 48th Election District is bounded by and within E. 177th st., Crotona ave., Crotona Park N. and Arthur ave.

The 49th Election District is bounded by and within E. 177th st., Prospect ave., E. 175th st., Clinton ave., Crotona Park N. and Crotona ave.

The 50th Election District is bounded by and within E. 178th st., Southern blvd., Elsmere pl. and Prospect ave.

The 51st Election District is bounded by and within Elsmere pl., Southern blvd., E. 176th st., Marmion ave., Crotona Park N., Clinton ave., E. 175th st. and Prospect ave.

The 52d Election District is bounded by and within E. 179th st., Honeywell ave., E. 177th st., Bronx River, E. 172d st., Longfellow ave., E. 173d st., Hoe ave., E. 174th st. and Southern blvd.

The 53d Election District is bounded by and within E. 179th st., Boston rd., E. 177th st. and Honeywell ave.

The 54th Election District is bounded by and within Pelham ave., Bronx River, E. 177th st., Boston rd., E. 179th st., Daly ave., E. 180th st., Bryant ave., Bronx Park S. and Southern blvd.

The 55th Election District is bounded by and within Bronx Park S., Bryant ave., E. 180th st., Daly ave., E. 179th st. and Southern blvd.

The 56th Election District is bounded by and within E. 182d st., Southern blvd., E. 180th st., Belmont ave., E. 181st st. and Prospect ave.

The 57th Election District is bounded by and within E. 180th st., Southern blvd., E. 178th st. and Prospect ave.

The 58th Election District is bounded by and within E. 180th st., Prospect ave., E. 177th st., Crotona ave., E. 179th st. and Clinton ave.

The 59th Election District is bounded by and within E. 180th st., Clinton ave., E. 179th st., Crotona ave., E. 177th st. and Hughes ave.

The 60th Election District is bounded by and within E. 180th st., Hughes ave., E. 177th st., La Fontaine ave., E. 178th st. and 3d ave.

The 61st Election District is bounded by and within E. 179th st., 3d ave., E. 177th st. and Park ave.

The 62d Election District is bounded by and within E. 181st st., Washington ave., E. 180th st., 3d ave., E. 179th st. and Park ave.

The 63d Election District is bounded by and within E. 182d st., Washington ave., E. 182d st., 3d ave., E. 180th st., Washington ave., E. 181st st. and Park ave.

The 64th Election District is bounded by and within E. 184th st., Bathgate ave., E. 182d st., Washington ave., E. 182d st. and Park ave.

The 65th Election District is bounded by and within E. 184th st., Arthur ave., E. 180th st., 3d ave., E. 182d st. and Bathgate ave.

The 66th Election District is bounded by and within E. 182d st., Belmont ave., E. 180th st. and Arthur ave.

The 67th Election District is bounded by and within Grote st., Southern blvd., E. 182d st., Prospect ave., E. 181st st. and Belmont st.

The 68th Election District is bounded by and within E. 187th st., Southern blvd., Grote st., Belmont ave., Crescent ave. and Belmont ave.

The 69th Election District is bounded by and within E. 188th st., Belmont ave., Crescent ave., Belmont ave., E. 182d st., E. 184th st., Hoffman st., E. 187th st. and Hughes ave.

The 70th Election District is bounded by and within Pelham ave., Belmont ave., E. 188th st., Hughes ave., E. 187th st. and Hoffman st.

The 71st Election District is bounded by and within Pelham ave., Southern blvd., E. 187th st. and Belmont ave.

Thirty-fifth Assembly District.

The 1st Election District is bounded by and within the Central Bridge, E. 161st st., Mott ave., E. 149th st. and Harlem River.

The 2nd Election District is bounded by and within W. 165th st., Jerome ave., elevated approach to the Central Bridge, Central Bridge, Harlem River, West 161st st., Summit ave., W. 164th st. and Anderson ave.

The 3rd Election District is bounded by and within High Bridge, W. 170th st., Ogden ave., W. 164th st., Summit ave., W. 161st st. and Harlem River.

The 4th Election District is bounded by and within W. 170th st., Grand Boulevard and Concourse, E. 168th st., Jerome ave., W. 167th st. and Ogden ave.

The 5th Election District is bounded by and within E. 168th st., Grand Boulevard and Concourse, E. 161st st., Central Bridge, elevated approach to the Central Bridge, Jerome ave., W. 165th st., Anderson ave., W. 164th st., Ogden ave., W. 167th st. and Jerome ave.

The 6th Election District is bounded by and within E. 164th st., Morris ave., E. 163rd st., Park ave., E. 162nd st., Morris ave., E. 161st st. and Grand Boulevard and Concourse.

The 7th Election District is bounded by and within E. 165th st., Park ave., E. 163rd st. and Morris ave.

The 8th Election District is bounded by and within E. 166th st., 3rd ave., E. 165th st. and Teller ave.

The 9th Election District is bounded by and within E. 167th st., 3rd ave., E. 166th st. and Webster ave.

The 10th Election District is bounded by and within E. 169th st., Washington ave., E. 168th st., 3rd ave., Webster ave., E. 168th st. and Park ave.

The 11th Election District is bounded by and within E. 168th st., Webster ave., E. 166th st. and Teller ave.

The 12th Election District is bounded by and within E. 168th st., Teller ave., E. 165th st. and College ave.

The 13th Election District is bounded by and within E. 167th st., Morris ave., E. 168th st., College ave., E. 165th st., Morris ave., E. 164th st. and Grand Boulevard and Concourse.

The 14th Election District is bounded by and within E. 170th st., College ave., E. 169th st., Webster ave., E. 168th st., Morris ave., E. 167th st. and Grand Boulevard and Concourse.

The 15th Election District is bounded by and within E. 171st st., Webster ave., E. 169th st., College ave., E. 170th st. and Clay ave.

The 16th Election District is bounded by and within St. Paul's place, Brook ave., E. 169th st. and Webster ave.

The 17th Election District is bounded by and within E. 170th st., Washington ave., E. 169th st., Park ave., E. 168th st. and Brook ave.

The 18th Election District is bounded by and within St. Paul's place, 3rd ave., E. 168th st., Washington ave., E. 170th st. and Brook ave.

The 19th Election District is bounded by and within E. 171st st., Washington ave., St. Paul's place and Webster ave.

The 20th Election District is bounded by and within E. 172d st., Washington ave., E. 171st st., Webster ave., Claremont parkway and Park ave.

The 21st Election District is bounded by and within E. 172d st., Bathgate ave., Claremont parkway, 3rd ave., St. Paul's pl. and Washington ave.

The 22nd Election District is bounded by and within E. 173d st., 3rd ave., Claremont parkway, Bathgate ave., E. 172d st. and Park ave.

The 23rd Election District is bounded by and within E. 174th st., 3rd ave., E. 173d st. and Park ave.

The 24th Election District is bounded by and within E. 175th st., Park ave., Claremont parkway, Webster ave., E. 171st st., Clay ave., E. 170th st., Teller ave., Morris ave., Belmont st. and Anthony ave.

The 25th Election District is bounded by and within E. 181st st., Park ave., E. 175th st. and Webster ave.

The 26th Election District is bounded by and within E. Burnside ave., Valentine ave., E. 179th st., Webster ave., E. 175th st. and Anthony ave.

The 27th Election District is bounded by and within E. Burnside ave., Anthony ave., E. 175th st., Mt. Hope ave., Mt. Hope pl. and Grand Boulevard and Concourse.

The 28th Election District

E. D.	Location.	Occupied as	E. D.	Location.	Occupied as	E. D.	Location.	Occupied as	E. D.	Location.	Occupied as
2	69 Montague st.	Tailor	10	182 Reid ave.	Barber	15	5424 7th ave.	Vacant	2	Lincoln pl., near 5th ave.	P. S. 4
3	57 Pineapple st.	Tailor	11	218 Reid ave.	Shoes	16	5403 5th ave.	Music	3	90 7th ave.	Cigars
4	90 Orange st.	Tailor	12	254 Reid ave.	Barber	17	5423 4th ave.	Tailor	4	743 Union st.	Barber
5	29 Clinton st.	Tailor	13	340 Reid ave.	Paints	18	5613 3d ave.	Barber	5	231 5th ave.	Shoes
6	110 Montague st.	Laundry	14	290 Patchen ave.	Barber	19	60th st. nr. 4th ave.	P. S. 140	6	243 6th ave.	Undertaker
7	78 Montague st.	Tailor	15	271 Reid ave.	Barber	20	4th ave. nr. 59th st.	P. S. 118	7	157 7th ave.	Pictures
8	51 Willow pl.	Candy	16	237 Reid ave.	Tailor	21	5821 5th ave.	Bootblack	8	1st st., near 6th ave.	P. S. 77
9	136 Atlantic ave.	Teas	17	185 Reid ave.	Tailor	22	60th st. nr. 4th ave.	P. S. 140	9	291 5th ave.	Barber
10	393 Hicks st.	Candy	18	905 Gates ave.	Bootblack	23	6116 5th ave.	Confectionery	10	310 5th ave.	Tailor
11	Pacific st., nr. Court st.	P. S. 78	19	Quincy st. nr. Ralph ave.	P. S. 26	24	5722 3d ave.	Tailor	11	323 5th ave.	Barber
12	Joralemon & Court sts.	P. S. 78	20	Quincy st. nr. Ralph ave.	P. S. 26	25	67th st. nr. 4th ave.	Bay Ridge H.S.	12	226 7th ave.	Barber
13	46 Hoyt st.	Tailor	21	Macon st. nr. Patchen ave.	P. S. 70	26	71st st. nr. 2nd ave.	P. S. 102	13	4th st., nr. 7th ave.	Man. T. H. S.
14	Pacific st., nr. Court st.	P. S. 78	22	Patchen ave. nr. McDonough st.	P. S. 70	27	6915 5th ave.	Undertaker	14	7th ave., cor. 5th st.	Man. T. H. S.
15	137 Smith st.	Barter	23	216A Ralph ave.	Tailor	28	72nd st. nr. 6th ave.	P. S. 170	15	7th st., cor. 8th ave.	Booth
16	398 Atlantic ave.	Stationery	24	157 Sumpter st.	Bowling Alley	29	2nd ave. nr. 71st st.	P. S. 102	16	282 7th ave.	Barber
17	132 Nevins st.	Tailor	25	229 Ralph ave.	Barber	30	7716 3d ave.	Barber	17	371 5th ave.	Barber
18	Pacific st., nr. 3d ave.	P. S. 47	26	185 Ralph ave.	Vacant	31	78th st. nr. 7th ave.	P. S. 127	18	418 5th ave.	Barber
19	State st., nr. 3d ave.	P. S. 15	27	99 Ralph ave.	Tailor	32	7503 5th ave.	Billiards	19	6th ave., near 8th st.	P. S. 39
20	62 Bond st.	Tailor	28	69 Ralph ave.	Barber	33	79th st. nr. 7th ave.	P. S. 127	20	8th st., near 6th ave.	P. S. 39
21	65 DeKalb ave.	Shoemaker	29	1076 Putnam ave.	Barber	34	71st st. nr. 6th ave.	P. S. 170	21	8th st., cor. 9th ave.	Booth
22	142 Myrtle ave.	Tailor	30	95 Howard ave.	Barber	35	681 65th st.	Grocery	22	142 Prospect Park W.	Confectionery
23	223 Myrtle ave.	Trunks	31	645 Decatur st.	Bakery	36	5705 7th ave.	Barber	23	1110 8th ave.	Barber
24	295 Bridge st.	Hats	32	Bainbridge st. nr. Saratoga ave.	P. S. 137	37	5221 7th ave.	Pianos	24	351 7th ave.	Plumbing
Second Assembly District.			33	Chauncey st. nr. Saratoga ave.	P. S. 137	38	44th st. nr. 7th ave.	P. S. 169	25	396 7th ave.	Real Estate
1	7 Front st.	Barber	34	26 Rockaway ave.	Vacant	39	43rd st. nr. 7th ave.	P. S. 169	26	482 6th ave.	Fruits
2	Hicks st., nr. Poplar st.	P. S. 8	35	119 Saratoga ave.	Undertaker	40	1110 4th st.	Club	27	4th ave., near 14th st.	P. S. 124
3	York st., nr. Bridge st.	P. S. 7	36	956 Halsey st.	Bootblack	41	43rd st. nr. Ft. Hamilton Pkway	P. S. 131	28	14th st., near 4th ave.	P. S. 124
4	York st., nr. Bridge st.	P. S. 7	Sixth Assembly District.			42	44th st. nr. Ft. Hamilton Pkway	P. S. 131	29	233 Prospect ave.	Tailor
5	88 Hudson ave.	Barber	1	683 DeKalb ave.	Cigars	43	51st st. nr. Ft. Hamilton Pkway	P. S. 160	30	592 6th ave.	Barber
6	142 Sands st.	Barber	2	574 Willoughby ave.	Laundry	44	52nd st. nr. Ft. Hamilton Pkway	P. S. 160	31	523 5th ave.	Barber
7	Navy st., nr. Concord st.	P. S. 14	3	819 Myrtle ave.	Auction Store	45	59th st. nr. 10th ave.	P. S. 105	32	427 7th ave.	Barber
8	Concord st., nr. Adams st.	P. S. 1	4	109 Nostrand ave.	Fruit	46	69th st. nr. 13th ave.	P. S. 176	33	13th st., near 8th ave.	P. S. 107
9	21 Myrtle ave.	Barber	5	39 Ellery st.	Pool Parlor	47	7716 13th ave.	Shoemaker	34	196 Prospect Park W.	Real Estate
10	Bridge st., nr. Tillary st.	P. S. 5	6	Ellery st. nr. Delmonico pl.	P. S. 148	48	601 92d st.	Barber	35	443 7th ave.	Barber
11	Lawrence st., nr. Tillary st.	P. S. 5	7	Hopkins st. nr. Throop ave.	P. S. 148	49	Gelston ave. nr. 92nd st.	P. S. 104, Annex	36	459 7th ave.	Undertaker
12	252 Gold st.	Barber	8	Stockton st. nr. Tompkins ave.	P. S. 55	50	8558 3d ave.	Plumbing	37	248 Prospect Park W.	Undertaker
13	Concord st., nr. Navy st.	P. S. 14	9	973 Myrtle ave.	Barber	51	5th ave. nr. 92nd st.	P. S. 104, Annex	38	1522 10th ave.	Barber
14	Johnson st. & Gold st.	(Manual T. H. S.) Annex	10	187 Tompkins ave.	Tailor	Tenth Assembly District.			Thirteenth Assembly District.		
15	265 Myrtle ave.	Paints	11	199 Tompkins ave.	Barber	1	861 Union st.	Tailor	1	Vandervoort pl., near Thames st.	P. S. 88
16	No. Elliott pl. & Park ave.	P. S. 67	12	818 DeKalb ave.	Barber	2	352 Flatbush ave.	Florist	2	Thames st., near Vandervoort pl.	P. S. 88
17	244 Myrtle ave.	Barber	13	Kosciusko st. nr. Sumner ave.	P. S. 25	3	113 Prospect pl.	Paints	3	315 Stagg st.	Bakery
18	94 Park ave.	Stationery	14	Kosciusko st. nr. Sumner ave.	P. S. 79	4	Sterling pl. nr. Vanderbilt ave.	P. S. 111	4	Stagg st., near Bushwick ave.	P. S. 36
19	310 Myrtle ave.	Undertaker	15	919 DeKalb ave.	Stationery	5	Sterling pl. nr. Vanderbilt ave.	P. S. 9	5	Stagg st., near Bushwick ave.	P. S. 36
20	132 Park ave.	Plumbing	16	1006 Myrtle ave.	Barber	6	Vanderbilt ave. nr. Sterling pl.	P. S. 9	6	229 Devoe st.	Candy
21	207 Park ave.	Shoemaker	17	70 Sumner ave.	Barber	7	Vanderbilt ave. nr. Sterling pl.	P. S. 11	7	967 Metropolitan ave.	Store Room
Third Assembly District.			18	236 Ellery st.	Candy	8	560 Vanderbilt ave.	Confectionery	8	39 Lombardy st.	Tailor
1	Columbia st., nr. Amity st.	P. S. 29	19	900 Broadway	Harness	9	St. Marks ave. nr. Classon ave.	P. S. 42	9	208 Frost st.	Office
2	Columbia st., nr. Amity st.	P. S. 29	20	1077 Myrtle ave.	Auction Store	10	Classon ave. nr. St. Marks ave.	P. S. 42	10	Conselyea st., near Humboldt st.	P. S. 23
3	133 Sackett st.	Barber	21	57 Lewis ave.	Vacant	11	939 Atlantic ave.	Storage	11	Conselyea st., near Manhattan ave.	P. S. 132
4	140 Harrison st.	Blueing Mfg.	22	1092 Broadway	Barber	12	884 Atlantic ave.	Harness	12	Metropolitan ave., near Manhattan ave.	P. S. 132
5	359 Clinton st.	Tailor	23	1018 DeKalb ave.	Barber	13	768 Fulton st.	Trunks	13	Maujer st., near Graham ave.	P. S. 49
6	234 Court st.	Fish	24	1054 DeKalb ave.	Plumbing	14	849 Fulton st.	Laundry	14	Maujer st., near Graham ave.	P. S. 49
7	273 Sackett st.	Livery Stable	25	29 Reid ave.	Tailor	15	750 Fulton st.	Barber	15	Leonard st., near Maujer st.	P. S. 18
8	352 Court st.	Undertaker	Seventh Assembly District.			16	71-73 6th ave.	Phonographs	16	Leonard st., near Maujer st.	P. S. 18
9	Henry st., nr. Rapelye st.	P. S. 142	1	742 Henry st.	Candy	17	71 5th ave.	Cigars	17	524 Lorimer st.	Warehouse
10	69 Woodhull st.	Bakery	2	592 Court st.	Pool Parlor	18	54 5th ave.	Tailor	18	624 Metropolitan ave.	Barber
11	Union st., nr. Henry st.	P. S. 46	3	474 Smith st.	Barber	19	657 Atlantic ave.	Barber	19	595 Lorimer st.	Furniture
12	Union st., nr. Henry st.	P. S. 46	4	15th st. nr. 4th ave.	P. S. 40	20	96 South Elliott pl.	Tailor	20	43 Richardson st.	Undertaker
13	124 Summit st.	Undertaker	5	528 3d ave.	Barber	21	675 Fulton st.	Trunks	21	524 Graham ave.	Tailor
14	Rapelye st., nr. Henry st.	P. S. 142	6	476 3rd ave.	Vacant	22	65 Lafayette ave.	Stationery	22	560 Graham ave.	Stationery
15	Hicks st., nr. Nelson st.	P. S. 27	7	469 3rd ave.	Stationery	23	106 So. Oxford st.	Laundry	Fourteenth Assembly District.		
16	Hicks st., nr. Nelson st.	P. S. 27	8	511 3d ave.	Candy	24	184 DeKalb ave.	Plumber	1	68 Grand st.	Cigars
17	285 Van Brunt st.	Undertaker	9	524 4th ave.	Undertaker	25	248 DeKalb ave.	Dyeing	2	S. 3rd st., near Berry st.	P. S. 37
18	Wolcott st. & Conover st.	P. S. 30	10	15th st. nr. 4th ave.	P. S. 40	26	233 DeKalb ave.	Barber	3	S. 3rd st., near Berry st.	P. S. 37
19	Wolcott st., nr. Van Brunt st.	P. S. 30	11	4th ave. nr. 20th st.	P. S. 60	27	386 Myrtle ave.	Barber	4	S. 3rd st., nr. Driggs ave.	P. S. 50
20	414 Van Brunt st.	Vacant	12	18th st. nr. 6th ave.	P. S. 146	28	Adelphi st. nr. Myrtle ave.	P. S. 12	5	S. 3rd st., nr. Driggs ave.	P. S. 50
21	181 Richards st.	Bakery	13	19th st. nr. 6th ave.	P. S. 146	29	Adelphi st. nr. Myrtle ave.	P. S. 12	6	258 S. 1st st.	Barber
Fourth Assembly District.			14	17th st. nr. 8th ave.	P. S. 10	30	153 Vanderbilt ave.	Shoemaker	7	Union ave., near Ainslie st.	P. S. 20
1	So. 4th st., nr. Havemeyer st.	P. S. 166	15	570 17th st.	Barber	31	446 Myrtle ave.	Barber	8	374 Metropolitan ave.	Stationery
2	So. 4th st., nr. Havemeyer st.	P. S. 166	16	588 7th ave.	Grocery	32	468 Myrtle ave.	Plumbing	9	N. 6th st., near Havemeyer st.	P. S. 143
3	340 Broadway	Phonographs	17	671 4th ave.	P. S. 60	33	455½ Myrtle ave.	Tailor	10	306 Metropolitan ave.	Cigars
4	212 So. 8th st.	Barber	18	715½ 3d ave.	Shoes	Fifteenth Assembly District.			11	N. 1st st., near Bedford ave.	P. S. 17 Annex
5	167 Division ave.	Barber	19	29th st. nr. 4th ave.	P. S. 172	1	Taffe pl. nr. Myrtle ave.	P. S. 157	12	81 N. 6th st.	Cigars
6	417 Bedford ave.	Barber	20	30th st. nr. 4th ave.	P. S. 172	2	Kent ave. nr. Myrtle ave.	P. S. 157	13	N. 7th st., near Bedford ave.	P. S. 38
7	62 S. 8th st.	Stationery	21	4th ave. nr. 36th st.	P. S. 82	3	Lafayette ave. nr. Classon ave.	P. S. 45	14	N. 7th st., near Havemeyer st.	P. S. 143
8	Wilson st., nr. Lee ave.	P. S. 16	22	36th st. nr. 4th ave.	P. S. 82	4	397 DeKalb ave.	Shoes	15	186 N. 9th st.	Grocery
9	588 Wythe ave.	Stationery	23	4417 5th ave.	Tailor	5	Ryerson st. nr. Myrtle ave.	P. S. 69	16	94 Bedford ave.	Club
10	587 Wythe ave.	Barber	24	509 47th st.	Real Estate	6	Ryerson st. nr. Willoughby ave.	P. S. 69	17	121 Dobbins st.	Store Room
11	663 Wythe ave.	Barber	Eighth Assembly District.			7	357 DeKalb ave.	Barber	18	Leonard st., near Driggs ave.	P. S. 59
12	174 Rodney st.	Tailor	1	Warren st. nr. Smith st.	P. S. 6	8	Waverly ave. nr. Greene ave.	P. S. 11	19	Meserole ave., near Lorimer st.	P. S. 126
13	282 Division ave.	Barber	2	Baltic st. nr. Smith st.	P. S. 6	9	Washington ave. nr. Greene ave.	P. S. 11	20	Guernsey st., near Meserole ave.	P. S. 126
14	Harrison ave., nr. Rutledge st.	P. S. 122	3	177 Hoyt st.	Barber	10	320 Grand ave.	Tailor	21	109 Franklin st.	

E. D.	Location.	Occupied as	E. D.	Location.	Occupied as	E. D.	Location.	Occupied as
19	980 Manhattan ave.	Upholstery	21	Putnam ave., nr. Throop ave.,	P. S. 44	21	Willoughby ave., near St. Nicholas ave.	P. S. 162
20	1038 Manhattan ave.	Barber	22	297 Tompkins ave.	Barber	22	153 Wyckoff ave.	Barber
21	181 Franklin st.	Laundry	23	253 Tompkins ave.	Plumbing	23	179 Irving ave.	Bakery
22	Dupont st., near Franklin st.,	P. S. 31	24	213 Sumner ave.	Pianos	24	204 Irving ave.	House Furnishing
23	Dupont st., near Franklin st.,	P. S. 31	25	260 Sumner ave.	Tailor	25	225 Hamburg ave.	Undertaker
24	1110 Manhattan ave.	Barber	21	Putnam ave., nr. Throop ave.,	P. S. 44	Twentieth Assembly District.		
Sixteenth Assembly District.			27	701 Gates ave.	Barber	1	46 Cooper st.	Shoes
1	2404 Surf ave.	Restaurant	28	403 Sumner ave.	Vacant	2	720 Evergreen ave.	Barber
2	W. 17th st., nr. Neptune ave.,	P. S. 80	29	354 Sumner ave.	Barber	3	1338 Bushwick ave.	Undertaker
3	W. 17th st., nr. Neptune ave.,	P. S. 80	30	437 Sumner ave.	Plumbing	4	642 Evergreen ave.	Real Estate
4	West side of W. 3rd st., 60 ft. n. of Neptune ave.	Vacant	Eighteenth Assembly District.			5	989 Halsey st.	Barber
5	W. 3rd st., nr. Park pl., P. S. 100		1	642 Nostrand ave.	Plumbing	6	1178 Bushwick ave.	Undertaker
6	2581 E. 16th st.	Club House	2	Prospect pl., bet. Rogers & Nostrand aves.	P. S. 138	7	Madison st., near Bushwick ave.	P. S. 56
7	2224 Voorhies ave.	Stationery	3	613 Nostrand ave.	Butcher	8	511 Evergreen ave.	Vacant
8	Homecrest ave., nr. Ave. T, P. S. 153		4	239 Nostrand ave.	Fish Market	9	458 Central ave.	Florist
9	Ave. T, nr. Homecrest ave.,	P. S. 153	5	760 St. Johns pl.	Cigars	10	400 Central ave.	Barber
10	1686 E. 15th st.	Barber	6	783 Nostrand ave.	Tailor	11	Bushwick ave., near Madison st.	P. S. 56
11	(Not used)	(No voters)	7	New York ave., near Dean st.	P. S. 41	12	9 Woodbine st.	Barber
12	E. 38th st., nr. Ave. K. P. S. 119		8	Dean st., near New York ave.	P. S. 41	13	1079 Gates ave.	Barber
13	1423 Ocean ave.	Church	9	Dean st., near Albany ave.,	Commercial H. S.	14	1144 Greene ave.	Confectionery
14	Ocean ave. & Ave. M.	Real Estate	10	Bergen st., near Albany ave.,	Commercial H. S.	15	Kosciusko st., near Bushwick ave.	P. S. 68
15	1701 Kings Highway	Real Estate	11	133 Kingston ave.	Dyer	16	236 Central ave.	Barber
16	1849 Coney Island ave.	Stationery	12	1172 Park pl.	Barber	17	278 Central ave.	Barber
17	1206 Ave. J.	Barber	13	130 Utica ave.	Confectionery	18	Evergreen ave., near Grove st.	P. S. 75
18	1517 Avenue H.	Real Estate	14	218 Schenectady avē.	Barber	19	Grove st., near Evergreen ave. P. S. 75	
19	1055 Coney Island ave.	Shoemaker	15	196 Utica ave.	Plumbing	20	341 Central ave.	Candy
20	1335 Coney Island ave.	Shoemaker	16	Schenectady ave., near Eastern Pkwy.	P. S. 167	21	269 Central ave.	Fish
21	E. 10th st., nr. Ave. L.	P. S. 99	17	Eastern Pkwy., near Schenectady ave.	P. S. 167	22	1346 Myrtle ave.	Barber
22	311 Ave. O.	Club House	18	335 Albany ave.	Barber	23	Irving ave., near Harmon st.,	P. S. 86
23	Ave. P, nr. West st.	P. S. 177	19	323 Kingston ave.	Tailor	24	327-329 Hamburg ave.	Gents Furn.
24	286 Kings Highway	Tailor	20	1169 St. John's pl.	Tailor	25	343 Hamburg ave.	Plumbing
25	Van Siclen st., nr. Neck road,	P. S. 95	21	250-A Kingston ave.	Barber	26	Knickerbocker ave., near Grove st.	P. S. 116
26	2537 Harway ave.	Pool Parlor	22	831 Nostrand ave.	Barber	27	264 Irving ave.	Fruits
27	Benson ave., nr. 25th st. P. S. 97		23	168 Rogers ave.	Laundry	28	190 Wyckoff ave.	Florist
28	83rd st., nr. 21st ave.	P. S. 128	24	505 Flatbush ave.	Paints	29	Irving ave., near Harmon st.,	P. S. 86
29	84th st., nr. 21st ave.	P. S. 128	25	418 Rogers ave.	Tailor	Twenty-first Assembly District.		
30	86th st., nr. 18th ave.	P. S. 101	26	1072 Nostrand ave.	Bakery	1	Keap st. nr. So. 3rd st.	P. S. 19
31	86th st., nr. New Utrecht ave.,	P. S. 101	27	473 Rogers ave.	Barber	2	So. 3rd st. nr. Keap st.	P. S. 19
32	1928 Bath ave.	Barber	28	633 Flatbush ave.	Barber	3	Heyward st. nr. Broadway	P. S. 33
33	Bay 14th st., nr. Benson ave.,	P. S. 163	29	Robinson st., near Rogers ave.	P. S. 92	4	73 Johnson ave.	Bakery
34	17th ave., nr. Benson ave.,	P. S. 163	30	Rogers ave., near Robinson st.	P. S. 92	5	44 Scholes st.	Barber
35	7415 Fifteenth ave.	Barber	31	359 Lincoln rd.	Plumbing	6	215 Graham ave.	Barber
36	7009 18th ave.	Paints	32	Maple st., near Albany av. P. S. 131		7	Ten Eyck st. nr. Bushwick ave.	P. S. 117
37	7405 New Utrecht ave.	Barber	33	Church ave., nr. E. 48th st. P. S. 95		8	McKibbin st. nr. Manhattan ave.	P. S. 21
38	71st st., nr. 15th ave.	P. S. 112	34	3323 Tilden ave.	Grocery	9	Stagg st. nr. Bushwick ave.,	P. S. 117
39	72nd st., nr. 15th ave.	P. S. 112	35	1433 Nostrand ave.	Tailor	10	Boerum st. nr. Manhattan ave.,	P. S. 43
40	6410 New Utrecht ave.	Undertaker	36	809 Flatbush ave.	Barber	11	Ellery st. nr. Broadway. P. S. 52	
41	18th ave., nr. 67th st.	P. S. 180	37	Flatbush ave., near Church av.,	Erasmus H. S.	12	Ellery st. nr. Broadway. P. S. 52	
42	6509 Twentieth ave.	Barber	38	Flatbush ave., near Church av.,	Erasmus H. S.	13	Whipple st. nr. Throop ave.,	P. S. 168
43	61st st., nr. 18th ave.	P. S. 48	39	Bedford ave., near Church ave.	P. S. 90	14	Johnson ave. nr. Manhattan ave.	P. S. 43
44	1916 Fifty-second st.	Dwelling	40	2905 Tilden ave.	Confectionery	15	McKibbin st. nr. Leonard st.,	P. S. 141
45	E. 10th st., nr. Ave. L.	P. S. 99	41	2311 Tilden ave.	Barber	16	Bartlett st. nr. Throop ave.,	P. S. 168
46	1135 Gravesend ave.	Candy	42	1117 Rogers ave.	Barber	17	Heyward st. nr. Broadway,	P. S. 33
47	S. w. cor. 16th ave. & 45th st.,	Drugs	43	E. 31st st., near Newkirk ave.	P. S. 89	Twenty-second Assembly District.		
48	5516 Sixteenth ave.	Cigars	44	E. 32d st., near Newkirk ave.	P. S. 89	1	311 Wyckoff ave.	Laundry
49	54th st., nr. 14th ave.	P. S. 103	45	Glenwood rd. & Brooklyn ave.	Booth	2	Woodbine st. nr. Irving ave.,	Bushwick H. S.
50	54th st., nr. 14th ave.	P. S. 103	46	1741 Flatbush ave.	Undertaker	3	370 Hamburg ave.	Barber
51	42nd st., nr. 14th ave.	P. S. 164	47	1510 Flatbush ave.	Real Estate	4	192 Woodbine st.	Office
52	3814 Ft. Hamilton ave.	Vacant	48	Ocean ave., between Foster ave. & Ave. F.	Church	5	439 Hamburg ave.	Barber
53	1479 Thirty-eighth st.	Tailor	49	E. 24th st., near Ave. G, P. S. 152		6	Irving ave. nr. Madison st.,	Bushwick H. S.
54	N. w. cor. 17th ave. & 43rd st.,	Dwelling	50	2009 Nostrand ave.	Barber	7	365 Cornelia st.	Barber
55	E. 2nd st., nr. Ave. C.	P. S. 179	51	1842 Nostrand ave.	Barber	8	Halsey st. nr. Knickerbocker ave.	P. S. 151
56	1677 Forty-fourth st.	Dwelling	52	1191 Flatbush ave.	Tailor	9	Cornelia st. cor. Hamburg ave.,	P. S. 106, Annex
57	18th ave., nr. E. 3rd st.	P. S. 134	53	1095-A Flatbush ave.	Barber	10	Putnam ave. nr. Hamburg ave.,	P. S. 106
58	Ocean Parkway, nr. 18th ave.,	P. S. 134	54	1140 Flatbush ave.	Real Estate	11	Weirfield st. nr. Knickerbocker ave.	P. S. 151
59	1034 Coney Island ave.	Tinsmith	55	1616 Newkirk ave.	Plumbing	12	Evergreen ave. nr. Eldert st.,	P. S. 85
60	734 Coney Island ave.	Tinsmith	56	E. 14th st., near Cortelyou road	P. S. 139	13	562 Hamburg ave.	Plumbing
61	N. w. cor. E. 7th st. & Cortelyou road	Booth	57	1216 Cortelyou rd.	Tailor	14	579 Hamburg ave.	Barber
62	E. 3rd st., nr. Ave. C.	P. S. 179	58	E. 13th st., near Cortelyou road	P. S. 139	15	858 Knickerbocker ave.	Candy
63	473 Gravesend ave.	Bootblack	59	2115 Beverly rd.	Tailor	16	252 Cooper st.	Candy
64	Ft. Hamilton Parkway, nr. E. 5th st., nr. Ft. Hamilton Parkway	P. S. 130	60	E. 18th st. & Church ave. Barber		17	181 Moffatt st.	Barber
65	807 Church ave.	Tailor	61	545 Coney Island ave.	Real Estate	18	Evergreen ave. nr. Covert st.,	P. S. 85
66	Prospect ave., opp. Reeve pl.,	Manual T. H. S., Annex	62	180 Prospect Park, S. W.	Vacant	19	Moffatt st. nr. Evergreen ave.,	P. S. 113
67	Prospect ave., opp. Reeve pl.,	Manual T. H. S., Annex	Nineteenth Assembly District.			20	Evergreen ave. nr. Chauncey st.	P. S. 113
68	Prospect ave., opp. Reeve pl.,	Manual T. H. S., Annex	1	McKibbin st., near Bushwick ave.	P. S. 147	21	1606 Bushwick ave.	Confectionery
69	1703 Eleventh ave.	Dwelling	2	Siegel st., near Bushwick ave.	P. S. 147	22	30 Alabama ave.	Barber
70	Windsor pl., nr. 11th ave.,	P. S. 154	3	Belvidere st., near Broadway	P. S. 24	23	371 Glenmore ave.	Barber
Seventeenth Assembly District.			4	Beaver st., near Belvidere st.	P. S. 24	24	Pennsylvania ave. nr. Liberty ave.	P. S. 173
1	Schenectady ave., nr. Dean st.,	P. S. 83	5	Noll st., near Evergreen ave.	P. S. 145	25	Fulton st. cor. New Jersey ave.	P. S. 61
2	Dean st., nr. Schenectady ave.,	P. S. 83	6	Central ave., near Noll st.,	P. S. 145	26	190 Jamaica ave.	Delicatessen
3	1564 Fulton st.	Florist	7	1201 Myrtle ave.	Cigars	27	2893 Fulton st.	Real Estate
4	New York ave., nr. Atlantic ave.	P. S. 93	8	742 Bushwick ave.	Confectionery	28	2915 Fulton st.	Barber
5	555 Nostrand ave.	Real Estate	9	1247 Myrtle ave.	Barber	29	Arlington ave. nr. Linwood st.,	P. S. 108
6	1316 Fulton st.	Pictures	10	189 Central ave.	Barber	30	Linwood st. nr. Arlington ave.,	P. S. 108
7	Macon st., nr. Nostrand ave.,	Girls' High School	11	Willoughby ave., near Irving ave.	P. S. 123	31	72 Hale ave.	Barber
8	Halsey st., nr. Nostrand ave.,	Girls' High School	12	270 Knickerbocker ave.	Fish	32	Richmond st. nr. Fulton st.,	P. S. 65
9	Putnam ave., nr. Marcy ave.,	Boys' High School	13	Starr st., near Hamburg ave.,	P. S. 53	33	Richmond st. nr. Fulton st.,	P. S. 65
10	1169 Bedford ave.	Cigars	14	Troutman st., near Central ave.	P. S. 53	34	3337 Fulton st.	Real Estate
11	400 Nostrand ave.	Real Estate	15	18 Hamburg ave.	Fish	35	3368 Fulton st.	Pool Parlor
12	446 Gates ave.	Plumbing	16	184 Knickerbocker ave.	Fish	36	465 Ridgewood ave.	Bakery
13	358 Nostrand ave.	Tailor	17	44 Wyckoff ave.	Bakery	37	2 Grant ave.	Barber
14	1031 Bedford ave.	Motorcycles	18	Suydam st., near St. Nicholas ave.	P. S. 162			
15	306 Nostrand ave.	Barber	19	Suydam st., near Irving ave.,	P. S. 123			
16	367 Lexington ave.	Grocery	20	1434 De Kalb ave.	Tailor			
17	290 Tompkins ave.	Sample Room						
18	Marcy ave., nr. Madison st.,	Boys' High School						
19	436 Tompkins ave.	Tailor						
20	443 Tompkins ave.	Barber						

E. D. Location. Occupied as
55 E. 92nd st., bet. Ave. L and
Ave. M P. S. 115
56 4820 Ave. N Barber
57 Barren Island P. S. 120

COUNTY OF KINGS.

BOROUGH OF BROOKLYN.

BOUNDARIES.

First Assembly District.

The 1st Election District is bounded by and within Middagh st., Fulton st., Orange st. and Columbia Heights.
The 2nd Election District is bounded by and within Fulton st., Columbia Heights, Orange st., Hicks st., Montague st. and the East River.
The 3rd Election District is bounded by and within Orange st., Henry st., Love lane and Hicks st.
The 4th Election District is bounded by and within Orange st., Fulton st., Concord st., Liberty st., Liberty sq., Clinton st., Pierrepont st. and Henry st.
The 5th Election District is bounded by and within Fulton st., Liberty sq., Fulton st., Court st., Schermerhorn st. and Clinton st.
The 6th Election District is bounded by and within Love lane, Henry st., Pierrepont st., Clinton st., Joralemon st., Henry st., Remsen st. and Hicks st.
The 7th Election District is bounded by and within Montague st., Hicks st., Joralemon st., Willow pl., State st., Furman st., Atlantic ave. and the East River.
The 8th Election District is bounded by and within Remsen st., Henry st., Joralemon st., Clinton st., State st., Willow pl., Joralemon st. and Hicks st.
The 9th Election District is bounded by and within State st., Clinton st., Amity st. and Hicks st.
The 10th Election District is bounded by and within Amity st., Clinton st., Baltic st., Warren pl., Warren st., Henry st., Congress st. and Hicks st.
The 11th Election District is bounded by and within Livingston st., Boerum pl., Atlantic ave., Court st., Amity st., Clinton st., Schermerhorn st. and Court st.
The 12th Election District is bounded by and within Court st., Livingston st., Gallatin pl., Fulton st., Bridge st., Johnson st., Duffield st., Tillary st., Bridge st., Johnson st., Lawrence st., Willoughby st., Pearl st., Myrtle ave. and Fulton st.
The 13th Election District is bounded by and within Livingston st., Gallatin pl., Fulton st., Bond st., Schermerhorn st., Hoyt st., Atlantic ave. and Boerum pl.
The 14th Election District is bounded by and within Court st., Atlantic ave., Smith st. and Bergen st.
The 15th Election District is bounded by and within Smith st., Pacific st., Hoyt st., Dean st., Bond st. and Bergen st.
The 16th Election District is bounded by and within Smith st., Atlantic ave., Bond st., Pacific st., Nevins st., Dean st., Hoyt st. and Pacific st.
The 17th Election District is bounded by and within Bond st., Dean st., 3rd ave., Pacific st., 4th ave. and Bergen st.
The 18th Election District is bounded by and within Bond st., State st., Nevins st., Atlantic ave., 3rd ave., Dean st., Nevins st. and Pacific st.
The 19th Election District is bounded by and within Nevins st., Flatbush ave., 4th ave., Pacific st., 3rd ave. and Atlantic ave.
The 20th Election District is bounded by and within Fulton st., Flatbush ave., Nevins st., State st., Bond st., Atlantic ave., Hoyt st., Schermerhorn st. and Bond st.
The 21st Election District is bounded by and within Gold st., Willoughby st., Hudson ave., Lafayette st., Navy st., Rockwell pl. and Fulton st.
The 22nd Election District is bounded by and within Bridge st., Myrtle ave., Hudson ave., Willoughby st., Gold st. and Fulton st.
The 23rd Election District is bounded by and within Myrtle ave., Raymond st., Bolivar st., St. Edwards st., Willoughby st., Raymond st., Lafayette st., Hudson ave., Johnson st. and Navy st.
The 24th Election District is bounded by and within Johnson st., Hudson ave., Myrtle ave. and Bridge st.

Second Assembly District.

The 1st Election District is bounded by and within Fulton st., East River, Washington st. and Prospect st.
The 2nd Election District is bounded by and within Middagh st., Columbia Heights and Fulton st.
The 3rd Election District is bounded by and within Fulton st., Prospect st., Gold st., Sands st., Bridge st. and High st.
The 4th Election District is bounded by and within Washington st., East River, Gold st., York st., Charles st. and Prospect st.
The 5th Election District is bounded by and within Prospect st., Charles st., York st., Gold st., East River, Wallabout Channel, U. S. Navy Yard Wall and Navy st.
The 6th Election District is bounded by and within Nassau st., Bridge st., Sands st., Gold st., Prospect st., Navy st., Sands st., Hudson ave., High st. and Gold st.
The 7th Election District is bounded by and within Tillary st., Pearl st., Nassau st., Adams st., High st., Bridge st., Concord st. and Jay st.
The 8th Election District is bounded by and within Fulton st., High st., Adams st., Nassau st., Pearl st. and Tillary st.
The 9th Election District is bounded by and within Fulton st., Tillary st., Adams st., Johnson st., Pearl st. and Myrtle ave.
The 10th Election District is bounded by and within Pearl st., Willoughby st., Lawrence st. and Johnson st.
The 11th Election District is bounded by and within Adams st., Tillary st., Bridge st. and Johnson st.
The 12th Election District is bounded by and within Jay st., Concord st., Prince st. and Tillary st.
The 13th Election District is bounded by and within Concord st., Bridge st., Nassau st., Gold st., High st., Hudson ave., Sands st. and Navy st.
The 14th Election District is bounded by and within Johnson st., Duffield st., Tillary st., Prince st., Concord st. and Navy st.
The 15th Election District is bounded by and within Myrtle ave., Navy st., Flushing ave., N. Portland ave., Park ave. and St. Edwards st.
The 16th Election District is bounded by and within Myrtle ave., St. Edwards st., Park ave. and N. Portland ave.
The 17th Election District is bounded by and within Myrtle ave., Washington Park, DeKalb ave., Navy st., Lafayette st., Raymond st., Willoughby st., St. Edwards st., Bolivar st. and Raymond st.
The 18th Election District is bounded by and within Myrtle ave., N. Portland ave., Flushing ave., Cumberland st., Park ave. and N. Oxford st.
The 19th Election District is bounded by and within Myrtle ave., N. Oxford st., Park ave. and Cumberland st.
The 20th Election District is bounded by and within Myrtle ave., Cumberland st., Flushing ave. and Carlton ave.

The 21st Election District is bounded by and within Washington ave., Flushing ave., Hall st., Park ave., Carlton ave., Flushing ave., Clinton ave. and Wallabout Channel.

Third Assembly District.

The 1st Election District is bounded by and within Furman st., State st., Hicks st., Congress st., East River and Atlantic ave.
The 2nd Election District is bounded by and within East River, Congress st., Henry st., Warren st., Warren pl., Baltic st., Henry st. and Harrison st.
The 3rd Election District is bounded by and within East River, Harrison st., Hicks st., Union st. and Hamilton ave.
The 4th Election District is bounded by and within Hicks st., Harrison st., Strong pl. and Degraw st.
The 5th Election District is bounded by and within Henry st., Baltic st., Clinton st., Harrison st., Tompkins pl., Degraw st., Strong pl. and Harrison st.
The 6th Election District is bounded by and within Clinton st., Amity st., Court st. and Harrison st.
The 7th Election District is bounded by and within Harrison st., Court st., Union st., Clinton st., Degraw st. and Tompkins pl.
The 8th Election District is bounded by and within Clinton st., Union st., Court st. and 1st pl.
The 9th Election District is bounded by and within Clinton st., 1st pl., Court st. and 3rd pl.
The 10th Election District is bounded by and within Hicks st., President st., Henry st., Carroll st., Clinton st., 2nd pl., Henry st. and Woodhull st.
The 11th Election District is bounded by and within Henry st., Degraw st., Clinton st. and Carroll st.
The 12th Election District is bounded by and within Hamilton ave., Union st., Hicks st., Degraw st., Henry st., President st., Hicks st. and Carroll st.
The 13th Election District is bounded by and within Hamilton ave., Carroll st., Hicks st. and Rapelye st.
The 14th Election District is bounded by and within Hamilton ave., Rapelye st., Hicks st., Woodhull st., Henry st., 2nd pl., Clinton st., 4th pl., Henry st. and Luquer st.
The 15th Election District is bounded by and within Hicks st., Luquer st., Henry st., 4th pl., Clinton st. and Huntington st.
The 16th Election District is bounded by and within Richards st., Hamilton ave., Hicks st., Huntington st., Henry st., Mill st., Columbia st., Lorraine st. and Wolcott st.
The 17th Election District is bounded by and within New York Bay, Hamilton ave., Richards st., King st., Conover st. and Sullivan st.
The 18th Election District is bounded by and within New York Bay, Sullivan st. and Conover st.
The 19th Election District is bounded by and within Conover st., King st., Richards st. and Dikeman st.
The 20th Election District is bounded by and within New York Bay, Conover st., Dikeman st. and Richards st.
The 21st Election District is bounded by and within Richards st., Wolcott st., Lorraine st., Columbia st. and New York Bay.

Fourth Assembly District.

The 1st Election District is bounded by and within S. 1st st., Rodney st., S. 4th st., Havemeyer st., S. 2nd st. and Marcy ave.
The 2nd Election District is bounded by and within S. 4th st., Rodney st., Broadway and Havemeyer st.
The 3rd Election District is bounded by and within Broadway, Division ave., Keap st., Marcy ave., Rodney st., Lee ave., Ross st. and Marcy ave.
The 4th Election District is bounded by and within Broadway, Marcy ave., Ross st., Lee ave., Division ave. and Roebling st.
The 5th Election District is bounded by and within S. 8th st., Roebling st., Division ave., Berry st., S. 9th st. and Driggs ave.
The 6th Election District is bounded by and within S. 6th st., Broadway, Roebling st., S. 8th st., Driggs ave., S. 9th st. and Berry st.
The 7th Election District is bounded by and within Broadway, Berry st., Division ave. and the East River.
The 8th Election District is bounded by and within Division ave., Lee ave., Ross st., Bedford ave., Morton st., Wythe ave., Rush st. and Kent ave.
The 9th Election District is bounded by and within Division ave., Kent ave., Rush st., Wythe ave., Morton st., Bedford ave., Taylor st., Wallabout Canal and Wallabout Channel.
The 10th Election District is bounded by and within Taylor st., Bedford ave., Ross st., Wythe ave., Rodney st., Kent ave., Keap st. and Wallabout Channel.
The 11th Election District is bounded by and within Ross st., Bedford ave., Hooper st., Wythe ave., Penn st., Kent ave., Hewes st., Wallabout Channel, Keap st., Kent ave., Rodney st. and Wythe ave.
The 12th Election District is bounded by and within Ross st., Lee ave., Hooper st. and Bedford ave.
The 13th Election District is bounded by and within Rodney st., Marcy ave., Keap st., Division ave., Harrison ave., Hooper st. and Lee ave.
The 14th Election District is bounded by and within Hooper st., Harrison ave., Rutledge st. and Marcy ave.
The 15th Election District is bounded by and within Hooper st., Marcy ave., Heyward st. and Lee ave.
The 16th Election District is bounded by and within Rutledge st., Harrison ave., Walton st. and Marcy ave.
The 17th Election District is bounded by and within Heyward st., Marcy ave., Middleton st. and Lee ave.
The 18th Election District is bounded by and within Wallabout st., Middleton st., Marcy ave., Walton st., Harrison ave., Flushing ave. and Bedford ave.
The 19th Election District is bounded by and within Penn st., Lee ave., Middleton st., Wallabout st. and Bedford ave.
The 20th Election District is bounded by and within Hooper st., Lee ave., Penn st. and Wythe ave.
The 21st Election District is bounded by and within Wallabout Channel, Hewes st., Kent ave., Penn st., Bedford ave., Flushing ave. and Washington ave.
The 22nd Election District is bounded by and within Flushing ave., Bedford ave., Park ave. and Hall st.
The 23rd Election District is bounded by and within Flushing ave., Nostrand ave., Park ave., Spencer st., Myrtle ave., Skillman st., Park ave. and Bedford ave.
The 24th Election District is bounded by and within Park ave., Nostrand ave., Willoughby ave., Walworth st., Myrtle ave. and Spencer st.
The 25th Election District is bounded by and within Myrtle ave., Walworth st., Willoughby ave., Spencer st., DeKalb ave., Bedford ave., Willoughby ave. and Skillman st.
The 26th Election District is bounded by and within Willoughby ave., Nostrand ave., DeKalb ave. and Spencer st.
The 27th Election District is bounded by and within DeKalb ave., Nostrand ave., Kosciuszko st., Marcy ave., Lafayette ave. and Bedford ave.

Fifth Assembly District.

The 1st Election District is bounded by and

within McDonough st., Sumner ave., Fulton st. and Tompkins ave.

The 2nd Election District is bounded by and within Decatur st., Stuyvesant ave., Fulton st. and Sumner ave.

The 3rd Election District is bounded by and within Halsey st., Stuyvesant ave., Decatur st., Sumner ave., McDonough st. and Lewis ave.

The 4th Election District is bounded by and within Madison st., Stuyvesant ave., Halsey st. and Lewis ave.

The 5th Election District is bounded by and within Quincy st., Stuyvesant ave., Madison st. and Lewis ave.

The 6th Election District is bounded by and within Greene ave., Stuyvesant ave., Quincy st. and Lewis ave.

The 7th Election District is bounded by and within Lafayette ave., Stuyvesant ave., Greene ave. and Lewis ave.

The 8th Election District is bounded by and within Lafayette ave., Reid ave., Van Buren st., Broadway, Greene ave. and Stuyvesant ave.

The 9th Election District is bounded by and within Greene ave., Reid ave., Quincy st. and Stuyvesant ave.

The 10th Election District is bounded by and within Quincy st., Reid ave., Madison st. and Stuyvesant ave.

The 11th Election District is bounded by and within Madison st., Reid ave., Hancock st. and Stuyvesant ave.

The 12th Election District is bounded by and within Hancock st., Reid ave., McDonough st. and Stuyvesant ave.

The 13th Election District is bounded by and within McDonough st., Reid ave., Marion st. and Stuyvesant ave.

The 14th Election District is bounded by and within Bainbridge st., Patchen ave., Fulton st., Marion st. and Reid ave.

The 15th Election District is bounded by and within Macon st., Patchen ave., Bainbridge st. and Reid ave.

The 16th Election District is bounded by and within Jefferson ave., Patchen ave., Macon st. and Reid ave.

The 17th Election District is bounded by and within Monroe st., Patchen ave., Jefferson ave. and Reid ave.

The 18th Election District is bounded by and within Greene ave., Patchen ave., Monroe st. and Reid ave.

The 19th Election District is bounded by and within Greene ave., Broadway, Ralph ave., Monroe st. and Patchen ave.

The 20th Election District is bounded by and within Monroe st., Ralph ave., Jefferson ave. and Patchen ave.

The 21st Election District is bounded by and within Jefferson ave., Ralph ave., Halsey st. and Patchen ave.

The 22nd Election District is bounded by and within Halsey st., Ralph ave., Decatur st. and Patchen ave.

The 23rd Election District is bounded by and within Decatur st., Ralph ave., Marion st. and Patchen ave.

The 24th Election District is bounded by and within Chauncey st., Howard ave., Sumpter st., Patchen ave., Marion st. and Ralph ave.

The 25th Election District is bounded by and within McDonough st., Howard ave., Chauncey st. and Ralph ave.

The 26th Election District is bounded by and within Hancock st., Howard ave., McDonough st. and Ralph ave.

The 27th Election District is bounded by and within Putnam ave., Howard ave., Hancock st. and Ralph ave.

The 28th Election District is bounded by and within Broadway, Howard ave., Putnam ave. and Ralph ave.

The 29th Election District is bounded by and within Broadway, Hancock st. and Howard ave.

The 30th Election District is bounded by and within Hancock st., Saratoga ave., McDonough st. and Howard ave.

The 31st Election District is bounded by and within McDonough st., Saratoga ave., Bainbridge st. and Howard ave.

The 32nd Election District is bounded by and within Bainbridge st., Saratoga ave., Marion st. and Howard ave.

The 33rd Election District is bounded by and within Bainbridge st., Hopkinson ave., Marion st. and Saratoga ave.

The 34th Election District is bounded by and within Decatur st., Broadway, Rockaway ave., Marion st. and Hopkinson ave.

The 35th Election District is bounded by and within McDonough st., Broadway, Decatur st., Hopkinson ave., Bainbridge st. and Saratoga ave.

The 36th Election District is bounded by and within Hancock st., Broadway, McDonough st. and Saratoga ave.

The 37th Election District is bounded by and within Nostrand ave., Flushing ave., Tompkins ave., Hopkins st., Marcy ave. and Park ave.

The 38th Election District is bounded by and within Nostrand ave., Flushing ave., Tompkins ave., Hopkins st., Marcy ave. and Park ave.

The 39th Election District is bounded by and within Nostrand ave., Flushing ave., Tompkins ave., Hopkins st., Marcy ave. and Park ave.

The 40th Election District is bounded by and within Nostrand ave., Flushing ave., Tompkins ave., Hopkins st., Marcy ave. and Park ave.

The 41st Election District is bounded by and within Nostrand ave., Flushing ave., Tompkins ave., Hopkins st., Marcy ave. and Park ave.

The 42nd Election District is bounded by and within Nostrand ave., Flushing ave., Tompkins ave., Hopkins st., Marcy ave. and Park ave.

The 43rd Election District is bounded by and within Nostrand ave., Flushing ave., Tompkins ave., Hopkins st., Marcy ave. and Park ave.

The 44th Election District is bounded by and within Nostrand ave., Flushing ave., Tompkins ave., Hopkins st., Marcy ave. and Park ave.

The 45th Election District is bounded by and within Nostrand ave., Flushing ave., Tompkins ave., Hopkins st., Marcy ave. and Park ave.

The 46th Election District is bounded by and within Nostrand ave., Flushing ave., Tompkins ave., Hopkins st., Marcy ave. and Park ave.

The 47th Election District is bounded by and within Nostrand ave., Flushing ave., Tompkins ave., Hopkins st., Marcy ave. and Park ave.

The 48th Election District is bounded by and within Nostrand ave., Flushing ave., Tompkins ave., Hopkins st., Marcy ave. and Park ave.

The 49th Election District is bounded by and within Nostrand ave., Flushing ave., Tompkins ave., Hopkins st., Marcy ave. and Park ave.

The 50th Election District is bounded by and within Nostrand ave., Flushing ave., Tompkins ave., Hopkins st., Marcy ave. and Park ave.

The 51st Election District is bounded by and within Nostrand ave., Flushing ave., Tompkins ave., Hopkins st., Marcy ave. and Park ave.

The 52nd Election District is bounded by and within Nostrand ave., Flushing ave., Tompkins ave., Hopkins st., Marcy ave. and Park ave.

The 53rd Election District is bounded by and within Nostrand ave., Flushing ave., Tompkins ave., Hopkins st., Marcy ave. and Park ave.

The 54th Election District is bounded by and within Nostrand ave., Flushing ave., Tompkins ave., Hopkins st., Marcy ave. and Park ave.

The 55th Election District is bounded by and within Nostrand ave., Flushing ave., Tompkins ave., Hopkins st., Marcy ave. and Park ave.

The 56th Election District is bounded by and within Nostrand ave., Flushing ave., Tompkins ave., Hopkins st., Marcy ave. and Park ave.

The 57th Election District is bounded by and within Nostrand ave., Flushing ave., Tompkins ave., Hopkins st., Marcy ave. and Park ave.

The 58th Election District is bounded by and within Nostrand ave., Flushing ave., Tompkins ave., Hopkins st., Marcy ave. and Park ave.

The 59th Election District is bounded by and within Nostrand ave., Flushing ave., Tompkins ave., Hopkins st., Marcy ave. and Park ave.

The 60th Election District is bounded by and within Nostrand ave., Flushing ave., Tompkins ave., Hopkins st., Marcy ave. and Park ave.

The 61st Election District is bounded by and within Nostrand ave., Flushing ave., Tompkins ave., Hopkins st., Marcy ave. and Park ave.

The 62nd Election District is bounded by and within Nostrand ave., Flushing ave., Tompkins ave., Hopkins st., Marcy ave. and Park ave.

The 63rd Election District is bounded by and within Nostrand ave., Flushing ave., Tompkins ave., Hopkins st., Marcy ave. and Park ave.

The 64th Election District is bounded by and within Nostrand ave., Flushing ave., Tompkins ave., Hopkins st., Marcy ave. and Park ave.

The 65th Election District is bounded by and within Nostrand ave., Flushing ave., Tompkins ave., Hopkins st., Marcy ave. and Park ave.

The 66th Election District is bounded by and within Nostrand ave., Flushing ave., Tompkins ave., Hopkins st., Marcy ave. and Park ave.

The 67th Election District is bounded by and within Nostrand ave., Flushing ave., Tompkins ave., Hopkins st., Marcy ave. and Park ave.

The 21st Election District is bounded by and within Lewis ave., Vernon ave., Stuyvesant ave. and Pulaski st.

The 22nd Election District is bounded by and within Stuyvesant ave., Broadway and DeKalb ave.

The 23rd Election District is bounded by and within Lewis ave., Pulaski st., Stuyvesant ave. and Lafayette ave.

The 24th Election District is bounded by and within Stuyvesant ave., DeKalb ave., Reid ave. and Lafayette ave.

The 25th Election District is bounded by and within Reid ave., DeKalb ave., Broadway and Van Buren st.

The 26th Election District is bounded by and within Mill st., Henry st., Huntington st., Clinton st., Gowanus Canal and Columbia st.

The 27th Election District is bounded by and within Nelson st., Court st., Gowanus Canal and Clinton st.

The 28th Election District is bounded by and within Huntington st., Smith st., West 9th st., Gowanus Canal and Court st.

The 29th Election District is bounded by and within 9th st., 2nd ave., 15th st., 4th ave., Prospect ave. and Gowanus Canal.

The 30th Election District is bounded by and within 12th st., 3rd ave., 15th st. and 2nd ave.

The 31st Election District is bounded by and within 8th st., 3rd ave., 12th st. and 2nd ave.

The 32nd Election District is bounded by and within 8th st., 4th ave., 11th st. and 3rd ave.

The 33rd Election District is bounded by and within 11th st., 4th ave., 13th st. and 3rd ave.

The 34th Election District is bounded by and within 3rd ave., 13th st., 4th ave. and 15th st.

The 35th Election District is bounded by and within Prospect ave., 5th ave., 18th st. and Gowanus Canal.

The 36th Election District is bounded by and within 18th st., 5th ave., 21st st. and Gowanus Canal.

The 37th Election District is bounded by and within Prospect ave., 6th ave., 20th st. and 5th ave.

The 38th Election District is bounded by and within Prospect ave., 7th ave., 19th st. and 6th ave.

The 39th Election District is bounded by and within Prospect ave., 8th ave., 20th st. and 7th ave.

The 40th Election District is bounded by and within Prospect ave., 9th ave., boundary line of Greenwood Cemetery, 20th st. and 8th ave.

The 41st Election District is bounded by and within Prospect ave., 11th ave., Terrace pl., Gravesend ave., 21st st., 10th ave., 20th st. and 9th ave.

The 42nd Election District is bounded by and within 6th ave., 19th st., 7th ave., 20th st., boundary line of Greenwood Cemetery, 9th ave., 20th st., 10th ave., 21st st., Gravesend ave., Fort Hamilton parkway, 37th st., 7th ave., 36th st., 5th ave., 24th st. and 6th ave. (This district includes Greenwood Cemetery.)

The 43rd Election District is bounded by and within 20th st., 6th ave., 24th st., 5th ave., 23rd st., 4th ave., 21st st. and 5th ave.

The 44th Election District is bounded by and within 21st st., 4th ave., 23d st., 5th ave., 25th st. and Gowanus Canal.

The 45th Election District is bounded by and within 25th st., 5th ave., 29th st. and Gowanus Canal.

The 46th Election District is bounded by and within 29th st., 5th ave., 34th st., 4th ave., 33rd st. and Gowanus Canal.

The 47th Election District is bounded by and within 33rd st., 4th ave., 34th st., 5th ave., 37th st., 4th ave., 39th st. and New York Bay.

The 48th Election District is bounded by and within 5th ave., 36th st., 7th ave. and 41st st.

The 49th Election District is bounded by and within 41st st., 7th ave., 46th st. and 5th ave.

The 50th Election District is bounded by and within 46th st., 7th ave., 48th st. and 5th ave.

The 51st Election District is bounded by and within 48th st., 7th ave., 49th st. and 5th ave.

The 52nd Election District is bounded by and within 49th st., 7th ave., 50th st. and 5th ave.

The 53rd Election District is bounded by and within 50th st., 7th ave., 51st st. and 5th ave.

The 54th Election District is bounded by and within 51st st., 7th ave., 52nd st. and 5th ave.

The 55th Election District is bounded by and within 52nd st., 7th ave., 53rd st. and 5th ave.

The 56th Election District is bounded by and within 53rd st., 7th ave., 54th st. and 5th ave.

The 57th Election District is bounded by and within 54th st., 7th ave., 55th st. and 5th ave.

The 58th Election District is bounded by and within 55th st., 7th ave., 56th st. and 5th ave.

The 59th Election District is bounded by and within 56th st., 7th ave., 57th st. and 5th ave.

The 60th Election District is bounded by and within 57th st., 7th ave., 58th st. and 5th ave.

The 61st Election District is bounded by and within 58th st., 7th ave., 59th st. and 5th ave.

The 62nd Election District is bounded by and within 59th st., 7th ave., 60th st. and 5th ave.

The 63rd Election District is bounded by and within 60th st., 7th ave., 61st st. and 5th ave.

The 64th Election District is bounded by and within 61st st., 7th ave., 62nd st. and 5th ave.

The 65th Election District is bounded by and within 62nd st., 7th ave., 63rd st. and 5th ave.

The 66th Election District is bounded by and within 63rd st., 7th ave., 64th st. and 5th ave.

The 67th Election District is bounded by and within 64th st., 7th ave., 65th st. and 5th ave.

The 68th Election District is bounded by and within 65th st., 7th ave., 66th st. and 5th ave.

The 69th Election District is bounded by and within 66th st., 7th ave., 67th st. and 5th ave.

The 70th Election District is bounded by and within 67th st., 7th ave., 68th st. and 5th ave.

The 71st Election District is bounded by and within 68th st., 7th ave., 69th st. and 5th ave.

The 72nd Election District is bounded by and within 69th st., 7th ave., 70th st. and 5th ave.

The 73rd Election District is bounded by and within 70th st., 7th ave., 71st st. and 5th ave.

The 5th Election District is bounded by and within 45th st., 5th ave., 47th st., 4th ave., 46th st. and 3rd ave.

The 6th Election District is bounded by and within 47th st., 5th ave., 50th st. and 4th ave.

The 7th Election District is bounded by and within 46th st., 4th ave., 50th st. and 3rd ave.

The 8th Election District is bounded by and within 47th st., 3rd ave., 52nd st. and New York Bay.

The 9th Election District is bounded by and within 52nd st., 3rd ave., 56th st. and New York Bay.

The 10th Election District is bounded by and within 50th st., 4th ave., 54th st. and 3rd ave.

The 11th Election District is bounded by and within 50th st., 5th ave., 53rd st. and 4th ave.

The 12th Election District is bounded by and within 50th st., 6th ave., 54th st. and 5th ave.

The 13th Election District is bounded by and within 48th st., 7th ave., 49th st., 6th ave., 50th st. and 5th ave.

The 14th Election District is bounded by and within 49th st., 7th ave., 53rd st. and 6th ave.

The 15th Election District is bounded by and within 53rd st., 7th ave., 58th st. and 6th ave.

The 16th Election District is bounded by and within 54th st., 6th ave., 57th st. and 5th ave.

The 17th Election District is bounded by and within 53rd st., 5th ave., 56th st. and 4th ave.

The 18th Election District is bounded by and within 54th st., 4th ave., 57th st. and 3rd ave.

The 19th Election District is bounded by and within 57th st., 4th ave., 60th st. and 3rd ave.

The 20th Election District is bounded by and within 56th st., 5th ave., 59th st. and 4th ave.

The 21st Election District is bounded by and within 57th st., 6th ave., 61st st. and 5th ave.

The 22nd Election District is bounded by and within 59th st., 5th ave., 61st st., 3rd ave., 60th st. and 4th ave.

The 23rd Election District is bounded by and within 61st st., 6th ave., 63rd st. and 3rd ave.

The 24th Election District is bounded by and within 56th st., 3rd ave., 64th st. and New York Bay.

The 25th Election District is bounded by and within 64th st., 3rd ave., 65th st., 4th ave., Bay Ridge ave. (or 69th st.) and New York Bay.

The 26th Election District is bounded by and within Bay Ridge ave. (or 69th st.), 4th ave., 73rd st. and Ridge blvd.

The 27th Election District is bounded by and within 63rd st., 6th ave., 72nd st., 4th ave., 65th st. and 3rd ave.

The 28th Election District is bounded by and within 72nd st., 6th ave., 74th st., 5th ave., 75th st. and 4th ave.

The 29th Election District is bounded by and within Bay Ridge ave. (or 69th st.), Ridge blvd., 73rd st., 4th ave., 76th st., Ridge blvd., 77th st. and New York Bay.

The 30th Election District is bounded by and within 77th st., Ridge blvd., 76th st., 4th ave., 81st st. and New York Bay.

The 31st Election District is bounded by and within 4th ave., 75th st., 5th ave., 76th st., 7th ave. and 78th st.

The 32nd Election District is bounded by and within 5th ave., 74th st., 7th ave. and 76th st.

The 33rd Election District is bounded by and within 4th ave., 78th st., 7th ave., 73rd st., Fort Hamilton ave., 74th st., 11th ave. and 85th st.

The 34th Election District is bounded by and within 67th st., or Bay Ridge parkway, 10th ave., 74th st., Fort Hamilton ave., 73rd st., 7th ave., 74th st. and 6th ave.

The 35th Election District is bounded by and within 58th st., 7th ave., 60th st., 10th ave., 67th st. or Bay Ridge parkway, and 6th ave.

The 36th Election District is bounded by and within 7th ave., 55th st., 10th ave. and 60th st.

The 37th Election District is bounded by and within 7th ave., 52nd st., 10th ave. and 55th st.

The 38th Election District is bounded by and within 42nd st., 10th ave., 52nd st. and 7th ave.

The 39th Election District is bounded by and within 37th st., 10th ave., 42nd st. and 7th ave.

The 40th Election District is bounded by and within 39th st., 12th ave., 40th st., 13th ave., 41st st. and 10th ave.

The 41st Election District is bounded by and within 41st st., 13th ave., 44th st. and — and 10th ave.

The 42nd Election District is bounded by and within 44th st., 13th ave., 48th st., 11th ave., 47th st. and 10th ave.

The 43rd Election District is bounded by and within 47th st., 11th ave., 48th st., 13th ave., 52nd st. and 10th ave.

The 44th Election District is bounded by and within 10th ave., 52nd st., 13th ave. and 56th st.

The 45th Election District is bounded by and within 10th ave., 56th st., 13th ave., 58th st., 12th ave. and 60th st.

The 46th Election District is bounded by and within 60th st., 13th ave., 74th st. and 10th ave.

The 47th Election District is bounded by and within 11th ave., 74th st., 13th ave., 79th st., 14th ave. and 85th st.

The 48th Election District is bounded by and within Fort Hamilton ave., 85th st., 14th ave., Benson ave., Bay 7th st., Croseye ave., Bay 8th st., Gravesend Bay and New York Bay.

The 49th Election District is bounded by and within 4th ave., 85th st., Fort Hamilton ave. and New York Bay.

The 50th Election District is bounded by and within 81st st., 4th ave., 89th st. and New York Bay.

The 51st Election District is bounded by and within 89th st., 4th ave. and New York Bay.

Tenth Assembly District.

The 1st Election District is bounded by and within Washington ave., Malbone st., Flatbush ave., Plaza, Prospect Park W., President st., 7th ave., Lincoln pl., 8th ave., Flatbush ave., Sterling pl., Underhill ave. and Lincoln pl. (Degraw st.).

The 2nd Election District is bounded by and within Flatbush ave., 8th ave., Lincoln pl., 6th ave. and Sterling pl.

The 3rd Election District is bounded by and within Carlton ave., Park pl., Flatbush ave., Sterling pl., 6th ave. and St. Marks ave.

The 4th Election District is bounded by and within Vanderbilt ave., Sterling pl., Flatbush ave., Carlton ave. and St. Marks ave.

The 5th Election District is bounded by and within Grand ave., Washington ave., Sterling pl., Vanderbilt ave., Park pl., Underhill ave. and Prospect pl.

The 6th Election District is bounded by and within Underhill ave., Park pl., Vanderbilt ave. and St. Marks ave.

The 7th Election District is bounded by and within Underhill ave., St. Marks ave., Carlton ave. and Bergen st.

The 8th Election District is bounded by and within Underhill ave., Bergen st., Carlton ave., Atlantic ave., Vanderbilt ave. and Dean st.

The 9th Election District is bounded by and within Grand ave., St. Marks ave., Underhill ave. and Pacific st.

The 10th Election District is bounded by and within Classon ave., St. Marks ave., Grand ave. and Pacific st.

The 11th Election District is bounded by and within Grand ave., Atlantic ave., St. James pl. and Lefferts pl.

The 12th Election District is bounded by and within Grand ave., Pacific st., Underhill ave., Dean st., Vanderbilt ave. and Atlantic ave.

The 13th Election District is bounded by and within Waverly ave., Atlantic ave., Carlton ave. and Fulton st.

The 14th Election District is bounded by and within Waverly ave., Fulton st., Carlton ave., Greene ave., Vanderbilt ave. and Lafayette ave.

The 15th Election District is bounded by and

within Carlton ave., Atlantic ave., S. Portland ave., Hanson pl., S. Oxford st. and Greene ave.

The 16th Election District is bounded by and within Carlton ave., St. Marks ave., 6th ave. and Atlantic ave.

The 17th Election District is bounded by and within 6th ave., Prospect pl., 5th ave. and Flatbush ave.

The 18th Election District is bounded by and within 5th ave., St. Marks pl., 4th ave. and Flatbush ave.

The 19th Election District is bounded by and within S. Portland ave., 6th ave., Flatbush ave. and Hanson pl.

The 20th Election District is bounded by and within S. Portland ave., Fulton st., S. Oxford st., Hanson pl., St. Felix st. and Lafayette ave.

The 21st Election District is bounded by and within St. Felix st., Hanson pl., Flatbush ave., Fulton st., Rockwell pl. and DeKalb ave.

The 22nd Election District is bounded by and within S. Elliott pl., Lafayette ave., St. Felix st. and DeKalb ave.

The 23rd Election District is bounded by and within S. Oxford st., Fulton st., S. Portland ave., Lafayette ave., S. Elliott pl. and DeKalb ave.

The 24th Election District is bounded by and within Carlton ave., Greene ave., S. Oxford st. and DeKalb ave.

The 25th Election District is bounded by and within Waverly ave., Lafayette ave., Vanderbilt ave., Greene ave., Carlton ave. and DeKalb ave.

The 26th Election District is bounded by and within Vanderbilt ave., DeKalb ave., Washington Park and Willoughby ave.

The 27th Election District is bounded by and within Vanderbilt ave., Willoughby ave., Washington Park and Myrtle ave.

The 28th Election District is bounded by and within Clermont ave., Myrtle ave., Carlton ave. and Park ave.

The 29th Election District is bounded by and within Vanderbilt ave., Myrtle ave., Clermont ave. and Park ave.

The 30th Election District is bounded by and within Waverly ave., Myrtle ave., Vanderbilt ave. and Park ave.

The 31st Election District is bounded by and within Washington ave., Willoughby ave., Waverly ave., DeKalb ave., Vanderbilt ave. and Myrtle ave.

The 32nd Election District is bounded by and within Hall st., Willoughby ave., Washington ave. and Park ave.

The 33rd Election District is bounded by and within Washington ave., Myrtle ave., Waverly ave. and Park ave.

Eleventh Assembly District.

The 1st Election District is bounded by and within Skillman st., Myrtle ave., Franklin ave., Willoughby ave., Kent ave., Myrtle ave., Taaffe pl. and Park ave.

The 2nd Election District is bounded by and within Bedford ave., DeKalb ave., Kent ave., Willoughby ave., Franklin ave., Myrtle ave., Skillman st. and Willoughby ave.

The 3rd Election District is bounded by and within Kent ave., DeKalb ave., Emerson pl. and Willoughby ave.

The 4th Election District is bounded by and within Emerson pl., Lafayette ave., Grand ave. and Willoughby ave.

The 5th Election District is bounded by and within Taaffe pl., Myrtle ave., Kent ave., Willoughby ave., Grand ave. and Park ave.

The 6th Election District is bounded by and within Grand ave., Willoughby ave., Hall st. and Park ave.

The 7th Election District is bounded by and within Grand ave., Lafayette ave., Grand ave., Greene ave., Washington ave. and Willoughby ave.

The 8th Election District is bounded by and within Washington ave., Atlantic ave., Waverly ave. and Willoughby ave.

The 9th Election District is bounded by and within Grand ave., Fulton st., Washington ave., Greene ave., St. James pl. and Gates ave.

The 10th Election District is bounded by and within Classon ave., Gates ave., St. James pl., Greene ave., Grand ave. and Lexington ave.

The 11th Election District is bounded by and within Classon ave., Lexington ave., Grand ave. and Lafayette ave.

The 12th Election District is bounded by and within Franklin ave., Lafayette ave., Franklin ave., Clifton pl., Classon ave., Lafayette ave., Emerson pl. and DeKalb ave.

The 13th Election District is bounded by and within Franklin ave., Gates ave., Classon ave. and Clifton pl.

The 14th Election District is bounded by and within Bedford ave., Lexington ave., Franklin ave., Lafayette ave., Franklin ave. and DeKalb ave.

The 15th Election District is bounded by and within Bedford ave., Fulton st., Franklin ave. and Lexington ave.

The 16th Election District is bounded by and within Bedford ave., Fulton st., Franklin ave. and Putnam ave.

The 17th Election District is bounded by and within Franklin ave., Fulton st., Ormond pl., Putnam ave., Classon ave. and Gates ave.

The 18th Election District is bounded by and within Classon ave., Fulton st., Grand ave. and Gates ave.

The 19th Election District is bounded by and within Classon ave., Atlantic ave., Grand ave., Lefferts pl., St. James pl., Atlantic ave., Washington ave. and Fulton st.

The 20th Election District is bounded by and within Bedford ave., Atlantic ave., Classon ave., Putnam ave., Ormond pl. and Fulton st.

The 21st Election District is bounded by and within Franklin ave., Bergen st., Classon ave., Pacific st., Grand ave. and Atlantic ave.

The 22nd Election District is bounded by and within Bedford ave., St. Marks ave., Franklin ave. and Atlantic ave.

The 23rd Election District is bounded by and within Bedford ave., Sterling pl., Franklin ave. and St. Marks ave.

The 24th Election District is bounded by and within Bedford ave., Carroll st., Franklin ave. and Sterling pl.

The 25th Election District is bounded by and within Franklin ave., Montgomery st., Washington ave. (Degraw st.), Lincoln pl., Underhill ave. and (Douglass st.) St. Johns pl.

The 26th Election District is bounded by and within Classon ave. (Douglass st.), St. Johns pl., Underhill ave. and Sterling pl. (Butler st.).

The 27th Election District is bounded by and within Franklin ave. (Douglass st.), St. Johns pl., Classon ave. and Park pl.

The 28th Election District is bounded by and within Franklin ave., Park pl., Classon ave. and Bergen st.

The 29th Election District is bounded by and within Classon ave., Sterling pl. (Butler st.), Washington ave., Grand ave. and Prospect pl.

The 30th Election District is bounded by and within Classon ave., Prospect pl., Underhill ave. and St. Marks ave.

Twelfth Assembly District.

The 1st Election District is bounded by and within 5th ave., Prospect pl., 6th ave. and St. Johns pl.

The 2nd Election District is bounded by and within 5th ave., St. Johns pl., 6th ave. and Berkeley pl.

The 3rd Election District is bounded by and within 6th ave., Lincoln pl., 7th ave. and President st.

The 4th Election District is bounded by and within 5th ave., Berkeley pl., 6th ave. and President st.

The 5th Election District is bounded by and within 5th ave., President st., 6th ave. and Garfield pl.

The 6th Election District is bounded by and within 6th ave., President st., 8th ave., Carroll st., Polhemus pl. and Garfield pl.

The 7th Election District is bounded by and within 7th ave., Garfield pl., Polhemus pl., Carroll st., 8th ave., President st., Prospect Park W. and 1st st.

The 8th Election District is bounded by and within 6th ave., 1st st., Prospect Park W. and 2nd st.

The 9th Election District is bounded by and within 5th ave., Garfield pl., 7th ave., 1st st., 6th ave. and 2nd st.

The 10th Election District is bounded by and within 4th ave., Garfield pl., 5th ave. and 6th st.

The 11th Election District is bounded by and within 5th ave., 2nd st., 6th ave. and 4th st.

The 12th Election District is bounded by and within 6th ave., 2nd st., 7th ave. and 4th st.

The 13th Election District is bounded by and within 7th ave., 2nd st., Prospect Park W. and 4th st.

The 14th Election District is bounded by and within 7th ave., 4th st., Prospect Park W., 6th st., 8th ave. and 5th st.

The 15th Election District is bounded by and within 7th ave., 5th st., 8th ave. and 8th st.

The 16th Election District is bounded by and within 6th ave., 4th st., 7th ave. and 7th st.

The 17th Election District is bounded by and within 5th ave., 4th st., 6th ave. and 7th st.

The 18th Election District is bounded by and within 4th ave., 6th st., 5th ave. and 10th st.

The 19th Election District is bounded by and within 5th ave., 7th st., 6th ave. and 10th st.

The 20th Election District is bounded by and within 6th ave., 7th st., 7th ave., 8th st., 8th ave. and 9th st.

The 21st Election District is bounded by and within 8th ave., 6th st., Prospect Park W., along Plaza to Flatbush ave., Ocean ave., Parkside ave., Coney Island ave., 15th st., Prospect Park W. and 9th st.

The 22nd Election District is bounded by and within 7th ave., 9th st., Prospect Park W., 11th st., 8th ave. and 10th st.

The 23rd Election District is bounded by and within 7th ave., 11th st., Prospect Park W., 12th st., 8th ave. and 13th st.

The 24th Election District is bounded by and within 6th ave., 9th st., 7th ave., 10th st., 8th ave. and 11th st.

The 25th Election District is bounded by and within 6th ave., 11th st., 7th ave. and 13th st.

The 26th Election District is bounded by and within 5th ave., 10th st., 6th ave. and 13th st.

The 27th Election District is bounded by and within 4th ave., 10th st., 5th ave. and 12th st.

The 28th Election District is bounded by and within 4th ave., 12th st., 5th ave. and 15th st.

The 29th Election District is bounded by and within 4th ave., 15th st., 5th ave. and Prospect ave.

The 30th Election District is bounded by and within 5th ave., 15th st., 6th ave. and Prospect ave.

The 31st Election District is bounded by and within 5th ave., 13th st., 6th ave., 14th st., 7th ave. and 15th st.

The 32nd Election District is bounded by and within 6th ave., 13th st., 8th ave., 15th st., 7th ave. and 14th st.

The 33rd Election District is bounded by and within 8th ave., 12th st., Prospect Park W. and 14th st.

The 34th Election District is bounded by and within 8th ave., 14th st., Prospect Park W. and 16th st.

The 35th Election District is bounded by and within 6th ave., 15th st., 8th ave., 16th st., Jackson pl. and Prospect ave.

The 36th Election District is bounded by and within Prospect ave., Jackson pl., 16th st. and 8th ave.

The 37th Election District is bounded by and within Prospect ave., 8th ave., 16th st., Prospect Park W., Windsor pl., 10th ave., Sherman st. and 11th ave.

The 38th Election District is bounded by and within Prospect Park W., 15th st., 11th ave., Sherman st., 10th ave. and Windsor pl.

Thirteenth Assembly District.

The 1st Election District is bounded by and within Morgan ave., Forrest st., Central ave., Flushing ave., Bushwick ave., Cook st., White st., Boerum st., Bogart st. and Ingraham st.

The 2nd Election District is bounded by and within Porter ave., Thames st., Melrose st., Knickerbocker ave., Flushing ave., Noll st., Hamburg ave., Morgan ave. and Johnson ave.

The 3rd Election District is bounded by and within Queens County Line, Flushing ave., Thames st., Porter ave., Johnson ave., Morgan ave., Ingraham st., Bogart st., Boerum st., Bushwick pl., Montrose ave., Waterbury st., Meadow st., Bogart st. and Scholes st.

The 4th Election District is bounded by and within Waterbury st., Montrose ave., Bushwick ave. and Ten Eyck st.

The 5th Election District is bounded by and within Queens County Line, Scholes st., Bogart st., Meadow st., Waterbury st., Ten Eyck st., Bushwick ave., Grand st., Waterbury st., Olive st., Devoe st., Morgan ave. and Metropolitan ave.

The 6th Election District is bounded by and within Olive st., Waterbury st., Grand st., Bushwick ave. and Metropolitan ave.

The 7th Election District is bounded by and within Newtown Creek, Queens County Line, Metropolitan ave., Morgan ave., Devoe st., Olive st., Metropolitan ave., Humboldt st., Skillman ave., Kingsland ave. and Barker st.

The 8th Election District is bounded by and within Newtown Creek, Parker st., Debevoise ave., Beadell st., Kingsland ave. and Meeker ave.

The 9th Election District is bounded by and within Debevoise ave., Parker st., Kingsland ave., Skillman st., Humboldt st., Richardson st., Kingsland ave. and Beadell st.

The 10th Election District is bounded by and within Humboldt st., Jackson st., Manhattan ave. and Richardson st.

The 11th Election District is bounded by and within Humboldt st., Metropolitan ave., Manhattan ave., Conselyea st., Leonard st. and Jackson st.

The 12th Election District is bounded by and within Graham ave., Powers st., Manhattan ave., Grand st., Leonard st., Devoe st., Manhattan ave. and Metropolitan ave.

The 13th Election District is bounded by and within Bushwick ave., Powers st., Humboldt st., Grand st., Graham ave. and Metropolitan ave.

The 14th Election District is bounded by and within Bushwick ave., Ten Eyck st., Graham ave., Grand st., Humboldt st. and Powers st.

The 15th Election District is bounded by and within Graham ave., Ten Eyck st., Leonard st., Grand st., Manhattan ave. and Powers st.

The 16th Election District is bounded by and within Leonard st., Ten Eyck st., Union ave., Grand st., Lorimer st. and Powers st.

The 17th Election District is bounded by and within Leonard st., Powers st., Lorimer st., Grand st., Union ave., Devoe st., Lorimer st. and Ainslie st.

The 18th Election District is bounded by and within Manhattan ave., Devoe st., Leonard st., Ainslie st., Lorimer st. and Conselyea st.

The 19th Election District is bounded by and within Leonard st., Conselyea st., Lorimer st., Devoe st., Union ave. and Jackson st.

The 20th Election District is bounded by and

within Leonard st., Jackson st., Union ave., Driggs ave. and Engert ave.

The 21st Election District is bounded by and within Humboldt st., Bayard st., Manhattan ave., Jackson st., Leonard st. and Engert ave.

The 22nd Election District is bounded by and within Humboldt st., Engert ave. and Driggs ave.

Fourteenth Assembly District.

The 1st Election District is bounded by and within Grand st., Wythe ave., S. 4th st., Berry st., Broadway and East River.

The 2nd Election District is bounded by and within Grand st., Berry st., S. 1st st., Bedford ave., S. 3rd st. and Wythe ave.

The 3rd Election District is bounded by and within S. 3rd st., Driggs ave., Broadway, Berry st., S. 4th st. and Wythe ave.

The 4th Election District is bounded by and within Grand st., Driggs ave., S. 3rd st., Bedford ave., S. 1st st. and Berry st.

The 5th Election District is bounded by and within S. 2nd st., Havemeyer st., Broadway and Driggs ave.

The 6th Election District is bounded by and within Grand st., Marcy ave., S. 2nd st. and Driggs ave.

The 7th Election District is bounded by and within Grand st., Keap st., Union ave., S. 2nd st., Rodney st., S. 1st st. and Marcy ave.

The 8th Election District is bounded by and within Metropolitan ave., Marcy ave., Ainslie st., Rodney st., Metropolitan ave., Keap st., Grand st. and Havemeyer st.

The 9th Election District is bounded by and within N. 7th st., Driggs ave., N. 6th st., Rodney st., Ainsley st., Marcy ave., Metropolitan ave., N. 4th st., Roebling st., N. 5th st. and Bedford ave.

The 10th Election District is bounded by and within N. 5th st., Roebling st., N. 4th st., Havemeyer st., Grand st. and Bedford ave.

The 11th Election District is bounded by and within N. 3rd st., Bedford ave., Grand st. and East River.

The 12th Election District is bounded by and within N. 8th st., Wythe ave., N. 7th st., Bedford ave., N. 3rd st. and East River.

The 13th Election District is bounded by and within N. 9th st., Bedford ave., N. 7th st. and Wythe ave.

The 14th Election District is bounded by and within N. 8th st., Roebling st., Union ave., Metropolitan ave., N. 6th st., Driggs ave., N. 7th st. and Bedford ave.

The 15th Election District is bounded by and within N. 12th st., Union ave., Roebling st., N. 8th st., Bedford ave., N. 9th st., Berry st., N. 10th st. and Bedford ave.

The 16th Election District is bounded by and within Bushwick Creek, N. 14th st., Berry st., N. 12th st., Bedford ave., N. 10th st., Berry st., N. 9th st., Wythe ave., N. 8th st. and East River.

The 17th Election District is bounded by and within Meserole ave., Guernsey st., Norman ave., Lorimer st., Driggs ave., Union ave., N. 12th st., Berry st., N. 14th st. and Franklin st.

The 18th Election District is bounded by and within Norman ave., Leonard st., Driggs ave. and Lorimer st.

The 19th Election District is bounded by and within Noble st., Manhattan ave., Norman ave., Guernsey st., Calyer st. and Lorimer st.

The 20th Election District is bounded by and within Oak st., Guernsey st., Meserole ave., Franklin st., Bushwick Creek and East River.

The 21st Election District is bounded by and within India st., Franklin st., Noble st., Lorimer st., Calyer st., Guernsey st., Oak st. and East River.

Fifteenth Assembly District.

The 1st Election District is bounded by and within Kingsland ave., Richardson st., Manhattan ave. and Meeker ave.

The 2nd Election District is bounded by and within Morgan ave., Meeker ave., Monitor st., Driggs ave., Sutton st. and Nassau ave.

The 3rd Election District is bounded by and within Monitor st., Meeker ave., Manhattan ave., Bayard st., Humboldt st., Engert ave., N. Henry st. and Driggs ave.

The 4th Election District is bounded by and within Russell st., Driggs ave., N. Henry st., Engert ave., Humboldt st. and Nassau ave.

The 5th Election District is bounded by and within Sutton st., Driggs ave., Russell st. and Nassau ave.

The 6th Election District is bounded by and within Meeker ave., Morgan ave., Nassau ave., Kingsland ave., Norman ave., Russell st., Calyer st., Vail st. and Newtown Creek.

The 7th Election District is bounded by and within Kingsland ave., Nassau ave., Russell st. and Norman ave.

The 8th Election District is bounded by and within Russell st., Nassau ave., Humboldt st., Norman ave., Newell st. and Calyer st.

The 9th Election District is bounded by and within Humboldt st., Driggs ave., Diamond st. and Norman ave.

The 10th Election District is bounded by and within Diamond st., Driggs ave., Newell st., Nassau ave., Oakland st. and Norman ave.

The 11th Election District is bounded by and within Newell st., Driggs ave., Leonard st. and Nassau ave.

The 12th Election District is bounded by and within Newell st., Norman ave., Oakland st., Nassau ave., Eckford st. and Meserole ave.

The 13th Election District is bounded by and within Eckford st., Nassau ave., Leonard st., Norman ave., Manhattan ave. and Meserole ave.

The 14th Election District is bounded by and within Newell st., Meserole ave., Manhattan ave., Calyer st., Eckford st., Greenpoint ave., Oakland st. and Calyer st.

The 15th Election District is bounded by and within Eckford st., Calyer st., Manhattan ave., Noble st., Franklin st., Milton st., Manhattan ave. and Greenpoint ave.

The 16th Election District is bounded by and within Oakland st., Greenpoint ave., Manhattan ave., Java st., Greenpoint ave., Newtown Creek, Vail st. and Calyer st.

The 17th Election District is bounded by and within Manhattan ave., Milton st., Franklin st. and Kent st.

The 18th Election District is bounded by and within Manhattan ave., Kent st., Franklin st. and India st.

The 19th Election District is bounded by and within Oakland st., Java st., Manhattan ave. and Huron st.

The 20th Election District is bounded by and within Ranton st., Faidge ave., Provost st., Eagle st., Oakland st., Freeman st., Manhattan ave., Huron st., Oakland st., Java st., Greenpoint ave. and Newtown Creek.

The 21st Election District is bounded by and within Manhattan ave., India st., West st. and Green st.

The 22nd Election District is bounded by and within Manhattan ave., Green st., West st., India st., East River, Newtown Creek, Pink st., Franklin st., Eagle st. and Manhattan ave.

The 23rd Election District is bounded by and within Oakland st., Freeman st., Manhattan ave. and Dupont st.

The 24th Election District is bounded by and within Oakland st., Dupont st., Franklin st., Pink st., Newtown Creek, Ranton st., Faidge ave., Provost st. and Eagle st.

Sixteenth Assembly District.

The 1st Election District is bounded by and within Gravesend Ship Canal, Warehouse ave., Mermaid ave., W. 23d st., Atlantic Ocean, along the waters of Gravesend Bay to bulkhead line to point of beginning.

The 2d Election District is bounded by and

within W. 23d st., Mermaid ave., Warehouse ave., Gravesend Ship Canal, W. 16th st., Neptune ave., W. 15th st., Mermaid ave., W. 16th st. and Atlantic Ocean.

The 3d Election District is bounded by and within W. 16th st., Mermaid ave., W. 15th st., Neptune ave., W. 16th st., Gravesend Ship Canal, W. 8th st., Surf ave., W. 10th st. and Atlantic Ocean.

The 4th Election District is bounded by and within W. 10th st., Surf ave., W. 8th st., Gravesend Ship Canal, W. 1st st., Neptune ave., W. 3d st., Sheephead Bay rd., W. 5th st. and Atlantic Ocean.

The 5th Election District is bounded by and within W. 5th st., Sheephead Bay rd., W. 3d st., Neptune ave., W. 1st st., Gravesend Ship Canal, Ocean parkway, Canal ave., Coney Island ave. and Atlantic Ocean.

The 6th Election District is bounded by and within Canal ave., Ocean parkway, Avenue Y, Kenmore pl., Emmons ave., Ocean ave. to center line of Sheephead Bay, thence easterly to Atlantic Ocean, Atlantic Ocean and Coney Island ave.

The 7th Election District is bounded by and within Avenue U, Gravesend Neck rd., Gerritsen ave., Avenue T to Gerritsen Mill Pond, thence along the center line of the waters of Sheephead Bay to Ocean ave., Emmons ave., Kenmore pl., Avenue Y and Elmore pl.

The 8th Election District is bounded by and within Avenue U, Elmore pl., Avenue Y and Ocean parkway.

The 9th Election District is bounded by and within Avenue S, Gerritsen ave., Avenue S, Gerritsen Mill Pond, Avenue T, Gerritsen ave., Gravesend Neck rd., Avenue U and Ocean parkway.

The 10th Election District is bounded by and within Kings highway to the line of division between the 31st and 32d Wards, Nostrand ave., Gerritsen ave., Avenue S and Ocean parkway.

The 11th Election District is bounded by and within boundary line of the 31st and 32d Wards to Gerritsen Basin, Avenue S, Gerritsen ave. and Nostrand ave.

The 12th Election District is bounded by and within Avenue I, Schenectady ave., Avenue R, boundary line of the 31st and 32d Wards, Nostrand ave., Flatlands ave. and E. 34th st.

The 13th Election District is bounded by and within Avenue I, Flatbush ave., E. 34th st., Flatlands ave., Avenue O, E. 25th st., Avenue L and boundary line of the 31st and 32d Wards.

The 14th Election District is bounded by and within Avenue L, E. 25th st., Avenue O, Flatlands ave., Nostrand ave. and boundary line of the 31st and 32d Wards.

The 15th Election District is bounded by and within Avenue L, boundary line of the 31st and 32d Wards, Kings highway and E. 15th st.

The 16th Election District is bounded by and within Avenue L, E. 15th st., Kings highway and Coney Island ave.

The 17th Election District is bounded by and within Avenue J, Coney Island ave., Avenue L, the boundary line of the 31st and 32d Wards.

The 18th Election District is bounded by and within Foster ave., E. 17th st., boundary line of the 31st and 32d Wards and E. 14th st.

The 19th Election District is bounded by and within Foster ave., E. 14th st., Avenue H and Ocean parkway.

The 20th Election District is bounded by and within Avenue H, E. 14th st., Avenue J, 22d ave. and Ocean parkway.

The 21st Election District is bounded by and within Avenue J, Coney Island ave., Avenue N, Gravesend ave. and Bay parkway (22d ave.).

The 22d Election District is bounded by and within Avenue N, Coney Island ave., Kings highway, Avenue R and Gravesend ave.

The 23d Election District is bounded by and within Bay parkway or 22d ave., Gravesend ave., Avenue R, Kings highway, Ocean parkway, Avenue U, W. 6th st. and 65th st.

The 24th Election District is bounded by and within Bay parkway or 22d ave., 65th st., W. 6th st., Avenue U, Stillwell ave., 86th st., 23d ave. and 78th st.

The 25th Election District is bounded by and within W. 9th st., Avenue W, Stillwell ave., Avenue U, Ocean parkway and Gravesend Ship Canal.

The 26th Election District is bounded by and within 25th ave., 86th st., Stillwell ave., Avenue W, W. 9th st. and Gravesend Ship Canal.

The 27th Election District is bounded by and within 23d ave., 86th st., 25th ave. and Gravesend Bay.

The 28th Election District is bounded by and within 20th ave., Benson ave., 23d ave. and Gravesend Bay.

The 29th Election District is bounded by and within 83d st., 23d ave., Benson ave. and 20th ave.

The 30th Election District is bounded by and within 17th ave., 80th st., 20th ave. and 86th st.

The 31st Election District is bounded by and within 17th ave., 86th st., 20th ave., Bath ave., 19th ave., Benson ave., 18th ave. and Benson ave.

The 32d Election District is bounded by and within 18th ave., Benson ave., 19th ave., Bath ave., 20th ave. and Gravesend Bay.

The 33d Election District is bounded by and within Bay 7th st., Benson ave., Bay 10th st., Bath ave., 17th ave., Benson ave., 18th ave. and Gravesend Bay.

The 34th Election District is bounded by and within 14th ave., 80th st., 17th ave., Bath ave., Bay 10th st. and Benson ave.

The 35th Election District is bounded by and within 74th st., New Utrecht ave., 75th st., 18th ave., 80th st., 14th ave., 79th st. and 13th ave.

The 36th Election District is bounded by and within 66th st., Bay parkway (22d ave.), 78th st., 23d ave., 83d st., 20th ave., 60th st. and 18th ave.

The 37th Election District is bounded by and within 71st st., 18th ave., 75th st. and New Utrecht ave.

The 38th Election District is bounded by and within 68th st., 18th ave., 71st st. and New Utrecht ave.

within 41st st., 14th ave., 42d st., 15th ave., 46th st. and 13th ave.

The 52nd Election District is bounded by and within 37th st., 14th ave., 41st st., 13th ave., 40th st., 12th ave., 39th st. and 10th ave.

The 53rd Election District is bounded by and within 16th ave., 43d st., 15th ave., 42d st., 14th ave. and Church ave.

The 54th Election District is bounded by and within West st., 17th ave., 43rd st. and 16th ave.

The 55th Election District is bounded by and within E. 3d st., Ditmas ave., E. 2d st., Avenue F, West st. and Avenue C.

The 56th Election District is bounded by and within West st., 45th st., 17th ave., 44th st., 16th ave., 43rd st. and 17th ave.

The 57th Election District is bounded by and within Ocean parkway, 18th ave., West st., Avenue F, E. 2d st. and Ditmas ave.

The 58th Election District is bounded by and within Ocean parkway, Foster ave., Gravesend ave. and 18th ave.

The 59th Election District is bounded by and within Coney Island ave., Foster ave., Ocean parkway and Ditmas ave.

The 60th Election District is bounded by and within Coney Island ave., Ditmas ave., E. 8th st. and Beverley rd.

The 61st Election District is bounded by and within E. 8th st., Ditmas ave., Ocean parkway and Beverley rd.

The 62nd Election District is bounded by and within Ocean parkway, Ditmas ave., E. 3rd st. and Avenue C.

The 63rd Election District is bounded by and within Ocean parkway, Avenue C, West st. and Church ave.

The 64th Election District is bounded by and within E. 3d st., Church ave., 14th ave., 37th st., Fort Hamilton parkway, Gravesend ave. and Greenwood ave.

The 65th Election District is bounded by and within Ocean parkway, Church ave., E. 3d st. and Fort Hamilton parkway.

The 66th Election District is bounded by and within Coney Island ave., Beverly rd., Ocean parkway, Fort Hamilton parkway, E. 8th st. (or Poplar st.) and Johnson st.

The 67th Election District is bounded by and within Prospect ave., Fort Hamilton parkway, E. 3d st. and Vanderbilt st.

The 68th Election District is bounded by and within Prospect ave., Vanderbilt st., E. 3d st., Greenwood ave., Gravesend ave. and Terrace pl.

The 69th Election District is bounded by and within Prospect ave., Terrace pl. and 11th ave.

The 70th Election District is bounded by and within 15th st., Coney Island ave., Vanderbilt st., Prospect ave. and 11th ave.

Seventeenth Assembly District.
The 1st Election District is bounded by and within Atlantic ave., Schenectady ave., Pacific st., Utica ave., Bergen st. and Troy ave.

The 2nd Election District is bounded by and within Atlantic ave., Troy ave., Bergen st. and Albany ave.

The 3rd Election District is bounded by and within Fulton st., Schenectady ave., Atlantic ave., Albany ave., Herkimer st. and Kingston ave.

The 4th Election District is bounded by and within Fulton st., Kingston ave., Herkimer st., Albany ave., Atlantic ave. and New York ave.

The 5th Election District is bounded by and within Atlantic ave., New York ave., Dean st. and Bedford ave.

The 6th Election District is bounded by and within Fulton st., New York ave., Atlantic ave. and Bedford ave.

The 7th Election District is bounded by and within Halsey st., Marcy ave., Fulton st. and Bedford ave.

The 8th Election District is bounded by and within Hancock st., Nostrand ave., Jefferson ave., Marcy ave., Halsey st. and Bedford ave.

The 9th Election District is bounded by and within Monroe st., Marcy ave., Jefferson ave. and Nostrand ave.

The 10th Election District is bounded by and within Putnam ave., Nostrand ave., Hancock st. and Bedford ave.

The 11th Election District is bounded by and within Gates ave., Nostrand ave., Putnam ave. and Bedford ave.

The 12th Election District is bounded by and within Quincy st., Marcy ave., Monroe st., Nostrand ave., Gates ave. and Bedford ave.

The 13th Election District is bounded by and within Lexington ave., Marcy ave., Quincy st. and Bedford ave.

The 14th Election District is bounded by and within Clifton place, Nostrand ave., Lexington ave. and Bedford ave.

The 15th Election District is bounded by and within Lafayette ave., Marcy ave., Greene ave., Nostrand ave., Clifton pl. and Bedford ave.

The 16th Election District is bounded by and within Lafayette ave., Tompkins ave., Lexington ave., Nostrand ave., Greene ave. and Marcy ave.

The 17th Election District is bounded by and within Lexington ave., Tompkins ave., Monroe st. and Marcy ave.

The 18th Election District is bounded by and within Monroe st., Tompkins ave., Hancock st. and Marcy ave.

ave., St. Johns pl., Brooklyn ave., Union st., New York ave. and Eastern parkway.

The 7th Election District is bounded by and within New York ave., Bergen st., Brooklyn ave. and St. Johns pl.

The 8th Election District is bounded by and within New York ave., Atlantic ave., Kingston ave., Pacific st., Brooklyn ave. and Bergen st.

The 9th Election District is bounded by and within Atlantic ave., Albany ave., Dean st. and Kingston ave.

The 10th Election District is bounded by and within Pacific st., Kingston ave., Dean st., Albany ave., Bergen st. and Brooklyn ave.

The 11th Election District is bounded by and within Bergen st., Albany ave., Prospect pl. and Brooklyn ave.

The 12th Election District is bounded by and within Prospect pl., Troy ave., Sterling pl. and Kingston ave.

The 13th Election District is bounded by and within Bergen st., Utica ave., Prospect pl. and Albany ave.

The 14th Election District is bounded by and within Prospect pl., Utica ave., Park pl., Schenectady ave., Sterling pl. and Troy ave.

The 15th Election District is bounded by and within Park pl., Utica ave., St. Johns pl., Troy ave., Sterling pl. and Schenectady ave.

The 16th Election District is bounded by and within Sterling pl., Troy ave., St. Johns pl., Utica ave., Lincoln pl. and Albany ave.

The 17th Election District is bounded by and within Lincoln pl., Utica ave., Montgomery st. and Troy ave.

The 18th Election District is bounded by and within Lincoln pl., Troy ave., Montgomery st. and Albany ave.

The 19th Election District is bounded by and within Lincoln pl., Albany ave., Montgomery st. and Kingston ave.

The 20th Election District is bounded by and within Prospect pl., Kingston ave., Sterling pl., Albany ave., Lincoln pl., Kingston ave., St. Johns pl. and Brooklyn ave.

The 21st Election District is bounded by and within St. Johns pl., Kingston ave., Montgomery st., New York ave., Union st. and Brooklyn ave.

The 22nd Election District is bounded by and within Eastern parkway, New York ave., Montgomery st. and Rogers ave.

The 23rd Election District is bounded by and within St. Johns pl., Rogers ave., Montgomery st., Franklin ave., Carroll st. and Bedford ave.

The 24th Election District is bounded by and within Montgomery st., Bedford ave., Fenimore st., Flatbush ave., Parkside ave., Ocean ave., Malbone st. and Washington ave.

The 25th Election District is bounded by and within Montgomery st., Rogers ave., Maple st. and Bedford ave.

The 26th Election District is bounded by and within Montgomery st., Nostrand ave., Lincoln rd. and Rogers ave.

The 27th Election District is bounded by and within Maple st., Rogers ave., Lincoln rd., Nostrand ave., Fenimore st., Rogers ave., Midwood st. and Bedford ave.

The 28th Election District is bounded by and within Midwood st., Rogers ave., Hawthorne st., Flatbush ave., Fenimore st. and Bedford ave.

The 29th Election District is bounded by and within Flatbush ave., Parkside ave., Robinson st., Nostrand ave., Fenimore st., Rogers ave. and Hawthorne st.

The 30th Election District is bounded by and within Parkside ave. and Robinson st., Nostrand ave., Lenox rd. and Flatbush ave.

The 31st Election District is bounded by and within Montgomery st., New York ave., Clarkson st. and Nostrand ave.

The 32nd Election District is bounded by and within Montgomery st., Utica ave., Winthrop st., E. 37th st., Clarkson st. and New York ave.

The 33rd Election District is bounded by and within Winthrop st., Utica ave., Church ave., E. 49th st., Snyder ave., Schenectady ave., Canarsie lane, Clove or Canarsie rd., Snyder ave. and E. 37th st.

The 34th Election District is bounded by and within Church ave., E. 37th st., Snyder ave., Clove (or Canarsie) rd., Beverley rd., E. 32d st., Snyder ave. and Nostrand ave.

The 35th Election District is bounded by and within Clarkson st., E. 37th st., Church ave. and Nostrand ave.

The 36th Election District is bounded by and within Lenox rd., Nostrand ave., Martense st. and Flatbush ave.

The 37th Election District is bounded by and within Parkside ave., Flatbush ave., Albemarle rd. or Avenue A, and Ocean ave.

The 38th Election District is bounded by and within Martense st., Bedford ave., Canarsie lane and Flatbush ave.

The 39th Election District is bounded by and within Martense st., Nostrand ave., Snyder ave. and Bedford ave.

The 40th Election District is bounded by and within Snyder ave., E. 32nd st., Beverley rd. and Rogers ave.

The 41st Election District is bounded by and within Snyder ave., Rogers ave., Canarsie lane and Bedford ave.

The 42nd Election District is bounded by and within Beverley rd., E. 31st st., Ave. D and Rogers ave.

The 43rd Election District is bounded by and within Beverley rd., New York ave., Foster ave. and E. 31st st.

within Albemarle rd., Flatbush ave., Cortelyou rd. and E. 16th st. or Buckingham rd.

The 60th Election District is bounded by and within Parkside ave., Ocean ave., Albemarle rd., E. 16th st. or Buckingham rd., Caton ave. and Parade pl.

The 61st Election District is bounded by and within Caton ave., E. 16th st. or Buckingham rd., Beverley rd. and Coney Island ave.

The 62nd Election District is bounded by and within Vanderbilt st., Coney Island ave., Parkside ave., Parade pl., Caton ave., E. 8th st. or Poplar st., Ft. Hamilton parkway and Prospect ave.

Nineteenth Assembly District.
The 1st Election District is bounded by and within White st., Varet st., Bushwick ave. and Boerum st.

The 2nd Election District is bounded by and within White st., Cook st., Bushwick ave., Flushing ave., Morrell st., Moore st. and Bushwick ave.

The 3rd Election District is bounded by and within Broadway, Arion pl., Bushwick ave., Monteth st., Bremen st., Flushing ave., Beaver st. and Park st.

The 4th Election District is bounded by and within Willoughby ave., Broadway, Arion pl. and Bushwick ave.

The 5th Election District is bounded by and within Troutman st., Bushwick ave., Noll st. and Evergreen ave.

The 6th Election District is bounded by and within Flushing ave., Central ave., Troutman st., Evergreen ave., Noll st., Bushwick ave., Monteth st. and Bremen st.

The 7th Election District is bounded by and within Suydam st., Bushwick ave., Troutman st., Evergreen ave., Troutman st. and Central ave.

The 8th Election District is bounded by and within DeKalb ave., Broadway, Willoughby ave., Bushwick ave., Cedar st. and Myrtle ave.

The 9th Election District is bounded by and within Cedar st., Bushwick ave., Suydam st. and Central ave.

The 10th Election District is bounded by and within Central ave., Suydam st., Hamburg ave., Hart st., Knickerbocker ave. and DeKalb ave.

The 11th Election District is bounded by and within Suydam st., Irving ave., Hart st. and Hamburg ave.

The 12th Election District is bounded by and within Suydam st., Central ave., Starr st. and Irving ave.

The 13th Election District is bounded by and within Central ave., Troutman st., Irving ave. and Starr st.

The 14th Election District is bounded by and within Jefferson st., Knickerbocker ave., Troutman st. and Central ave.

The 15th Election District is bounded by and within Forrest st., Flushing ave., Hamburg ave., Noll st., Flushing ave., Knickerbocker ave., George st., Hamburg ave., Jefferson st. and Central ave.

The 16th Election District is bounded by and within Jefferson st., Hamburg ave., George st., Knickerbocker ave., Flushing ave. and the boundary lines of Kings and Queens Counties.

The 17th Election District is bounded by and within Knickerbocker ave., Jefferson st., boundary lines of Kings and Queens Counties, Starr st., Irving ave. and Troutman st.

The 18th Election District is bounded by and within Irving ave., Starr st., the boundary lines of Kings and Queens Counties, DeKalb ave., Wyckoff ave. and Willoughby ave.

The 19th Election District is bounded by and within Hart st., Irving ave., Willoughby ave., Wyckoff ave. and DeKalb ave.

The 20th Election District is bounded by and within Irving ave., Stockholm st., Hamburg ave. and DeKalb ave.

The 21st Election District is bounded by and within Stockholm st., the boundary lines of Kings and Queens Counties, DeKalb ave. and Irving ave.

The 22nd Election District is bounded by and within Wyckoff ave., Stockholm st., the boundary lines of Kings and Queens Counties, Stanhope st., St. Nicholas ave. and Harman st.

The 23rd Election District is bounded by and within Wyckoff ave., Himrod st., Irving ave., Stanhope st., Knickerbocker ave. and Stockholm st.

The 24th Election District is bounded by and within Irving ave., Harman st., Knickerbocker ave. and Stanhope st.

The 25th Election District is bounded by and within Knickerbocker ave., Himrod st., Myrtle ave., Hamburg ave. and Stockholm st.

Twentieth Assembly District.
The 1st Election District is bounded by and within Bushwick ave., Moffat st., Broadway and Schaeffer st.

The 2nd Election District is bounded by and within Evergreen ave., Moffat st., Bushwick ave. and Schaeffer st.

The 3rd Election District is bounded by and within Evergreen ave., Schaeffer st., Broadway, Covert st., Bushwick ave. and Eldert st.

The 4th Election District is bounded by and within Evergreen ave., Eldert st., Bushwick ave. and Jefferson ave.

The 5th Election District is bounded by and within Bushwick ave., Covert st., Broadway and Weirfield st.

The 6th Election District is bounded by and within Bushwick ave., Weirfield st., Broadway and Putnam ave.

The 7th Election District is bounded by and within Evergreen ave., Jefferson ave., Bushwick ave. and Woodbine st.

The 8th Election District is bounded by and within Central ave., Hancock st., Evergreen ave. and Putnam ave.

The 9th Election District is bounded by and within Central ave., Putnam ave., Evergreen ave. and Palmetto st.

The 10th Election District is bounded by and within Central ave., Palmetto st., Evergreen ave. and Linden st.

The 11th Election District is bounded by and within Evergreen ave., Woodbine st., Bushwick ave. and Linden st.

The 12th Election District is bounded by and within Bushwick ave., Putnam ave., Broadway and Gates ave.

The 13th Election District is bounded by and within Bushwick ave., Gates ave., Broadway and Lafayette ave.

The 14th Election District is bounded by and within Evergreen ave., Bleeker st., Bushwick ave., Lafayette ave., Broadway, Kosciuszko st., Bushwick ave. and Stanhope st.

The 15th Election District is bounded by and within Hamburg ave., Stockholm st., Bushwick ave., Kosciuszko st., Broadway, DeKalb ave., Bushwick ave., DeKalb ave., Myrtle ave., Cedar st., Central ave. and DeKalb ave.

The 16th Election District is bounded by and within Central ave., Himrod st., Evergreen ave., Stanhope st., Bushwick ave. and Stockholm st.

The 17th Election District is bounded by and within Central ave., Greene ave., Evergreen ave. and Himrod st.

The 18th Election District is bounded by and within Central ave., Ralph st., Bushwick ave., Bleeker st., Evergreen ave. and Greene ave.

The 19th Election District is bounded by and within Central ave., Linden st., Bushwick ave. and Ralph st.

The 20th Election District is bounded by and within Hamburg ave., Linden st., Central ave. and Bleeker st.

The 21st Election District is bounded by and

within Hamburg ave., Bleecker st., Central ave. and Harman st.

The 22nd Election District is bounded by and within Hamburg ave., Harman st., Central ave. and Stockholm st.

The 23rd Election District is bounded by and within Irving ave., Greene ave., Knickerbocker ave., Bleecker st., Hamburg ave., Himrod st., Knickerbocker ave. and Harman st.

The 24th Election District is bounded by and within Knickerbocker ave., Grove st., Hamburg ave. and Bleecker st.

The 25th Election District is bounded by and within Irving ave., Linden st., Hamburg ave. and Grove st.

The 26th Election District is bounded by and within Wyckoff ave., Linden st., Irving ave., Grove st., Knickerbocker ave., Bleecker st., Myrtle ave. and Ralph st.

The 27th Election District is bounded by and within Wyckoff ave., Ralph st., Myrtle ave., Bleecker st., Knickerbocker ave., Greene ave., Irving ave. and Bleecker st.

The 28th Election District is bounded by and within Queens County Line, Bleecker st., St. Nicholas ave., Ralph st., Wyckoff ave., Bleecker st., Irving ave. and Greene ave.

The 29th Election District is bounded by and within St. Nicholas ave., Greene ave., Irving ave., Himrod st., Wyckoff ave. and Harman st.

The 30th Election District is bounded by and within Queens County Line, Greene ave., St. Nicholas ave. and Stanhope st.

Twenty-first Assembly District.
The 1st Election District is bounded by and within Rodney st., S. 2nd st., Keap st. and Broadway.

The 2nd Election District is bounded by and within Keap st., S. 2nd st., Union ave. and S. 4th st.

The 3rd Election District is bounded by and within Keap st., S. 4th st., Hewes st., S. 5th st., Union ave. and Broadway.

The 4th Election District is bounded by and within Union ave., Johnson ave., Leonard st., Meserole st., Graham ave., Scholes st., Leonard st., Stagg st., Lorimer st. and Montrose ave.

The 5th Election District is bounded by and within Hewes st., S. 4th st., Union ave., Ten Eyck st., Lorimer st., Montrose ave. and S. 5th st.

The 6th Election District is bounded by and within Lorimer st., Ten Eyck st., Graham ave., Scholes st., Leonard st. and Stagg st.

The 7th Election District is bounded by and within Graham ave., Ten Eyck st., Bushwick ave., Meserole st., Humboldt st. and Montrose ave.

The 8th Election District is bounded by and within Leonard st., Meserole st., Graham ave., Montrose ave., Humboldt st., McKibbin st., Manhattan ave. and Johnson ave.

The 9th Election District is bounded by and within Humboldt st., Meserole st., Bushwick ave., Montrose ave., Bushwick pl., Boerum st., Bushwick ave. and Moore st.

The 10th Election District is bounded by and within Manhattan ave., McKibbin st., Humboldt st. and Varet st.

The 11th Election District is bounded by and within Manhattan ave., Varet st., Humboldt st., Moore st., Morrell st., Cook st., Humboldt st., Flushing ave. and Broadway.

The 12th Election District is bounded by and within Broadway, Flushing ave., Humboldt st., Cook st., Morrell st., Flushing ave., Beaver st. and Park st.

The 13th Election District is bounded by and within Gerry st., Broadway, Flushing ave. and Harrison ave.

The 14th Election District is bounded by and within Leonard st., Johnson ave., Manhattan ave. and Broadway.

The 15th Election District is bounded by and within Union ave., Johnson ave., Leonard st. and Broadway.

The 16th Election District is bounded by and within Lorimer st., Broadway, Gerry st. and Harrison ave.

The 17th Election District is bounded by and within Hooper st., Broadway, Lorimer st. and Harrison ave.

Twenty-second Assembly District.
The 1st Election District is bounded by and within Bleecker st., Queens County Line, Palmetto st., Irving ave., Linden st., Wyckoff ave., Ralph st. and St. Nicholas ave.

The 2d Election District is bounded by and within Irving ave., Palmetto st., boundary lines of Kings and Queens Counties, Woodbine st. and Knickerbocker ave.

The 3d Election District is bounded by and within Linden st., Knickerbocker ave., Palmetto st. and Central ave.

The 4th Election District is bounded by and within Palmetto st., Hamburg ave., Putnam ave. and Central ave.

The 5th Election District is bounded by and within Knickerbocker ave., Putnam ave., Hamburg ave. and Palmetto st.

The 6th Election District is bounded by and within Woodbine st., Irving ave., Jefferson ave. and Knickerbocker ave.

The 7th Election District is bounded by and within Irving ave., Jefferson ave., boundary line of Kings and Queens Counties and Woodbine st.

The 8th Election District is bounded by and within boundary line of Kings and Queens Counties, Halsey st., Knickerbocker ave. and Jefferson ave.

The 9th Election District is bounded by and within Putnam ave., Knickerbocker ave., Hancock st. and Hamburg ave.

The 10th Election District is bounded by and within Putnam ave., Hamburg ave., Hancock st. and Central ave.

The 11th Election District is bounded by and within Hancock st., Knickerbocker ave., Halsey st. and Central ave.

The 12th Election District is bounded by and within Hancock st., Central ave., Eldert st. and Evergreen ave.

The 13th Election District is bounded by and within Halsey st., Hamburg ave., Schaeffer st. and Central ave.

The 14th Election District is bounded by and within Halsey st., boundary line of Kings and Queens Counties, Schaeffer st., Knickerbocker ave., Covert st. and Hamburg ave.

The 15th Election District is bounded by and within Knickerbocker ave., Schaeffer st., boundary line of Kings and Queens Counties, Decatur st., Hamburg ave. and Covert st.

The 16th Election District is bounded by and within boundary line of Kings and Queens Counties, Moffat st., Hamburg ave. and Decatur st.

The 17th Election District is bounded by and within Schaeffer st., Hamburg ave., Moffat st., boundary lines of Kings and Queens Counties, boundary line of Evergreen Cemetery and Central ave.

The 18th Election District is bounded by and within Eldert st., Central ave., Cooper st. and Evergreen ave.

The 19th Election District is bounded by and within Cooper st., Central ave., boundary line of Evergreen Cemetery, Granite st., Evergreen ave., Chamney st., Bushwick ave., Moffat st. and Evergreen ave.

The 20th Election District is bounded by and within Chamney st., Evergreen ave., Granite st., boundary line of Evergreen Cemetery, boundary line of Kings and Queens Counties and Bushwick ave.

The 21st Election District is bounded by and within Stewart st., Bushwick ave., Pennsylvania ave., Fulton st., Alabama ave. and Broadway.

The 22d Election District is bounded by and within Sherlock pl., Herkimer st., Van Sinderen ave., Fulton st., Alabama ave., Fulton st., Georgia ave., Atlantic ave., Alabama ave., Liberty ave., Hindsdale st. and Atlantic ave.

The 23d Election District is bounded by and within Fulton st., Pennsylvania ave., Glenmore ave., Williams ave., Liberty ave., Alabama ave., Atlantic ave. and Georgia ave.

The 24th Election District is bounded by and within Fulton st., Bradford st., Glenmore ave. and Pennsylvania ave.

The 25th Election District is bounded by and within Miller ave., Fulton st., Pennsylvania ave., Bushwick ave., boundary line of Kings and Queens Counties, Bulwer pl. and Crosby ave.

The 26th Election District is bounded by and within Miller ave., Crosby ave., Bulwer pl., boundary line of Kings and Queens Counties, Warwick st., Laurel st., Barbey st. and Fulton st.

The 27th Election District is bounded by and within Laurel st., Warwick st., Fulton st. and Barbey st.

The 28th Election District is bounded by and within the boundary line of Kings and Queens Counties, Cleveland st., Fulton st. and Warwick st.

The 29th Election District is bounded by and within Cleveland st., boundary line of Kings and Queens Counties, Linwood st., Jamaica ave., Essex st., Fulton st. and Cleveland st.

The 30th Election District is bounded by and within Linwood st., boundary lines of Kings and Queens Counties, Force Tube ave., Dresden st., Ridgewood ave., Hale ave., Fulton st., Essex st. and Jamaica ave.

The 31st Election District is bounded by and within Force Tube ave., boundary line of Kings and Queens Counties, Norwood ave., Etna st., Logan st., Fulton st., Hale ave., Ridgewood ave. and Dresden st.

The 32d Election District is bounded by and within Norwood ave., boundary line of Kings and Queens Counties, Cypress Hills rd., Jamaica ave., Euclid ave., Ridgewood ave., Logan st. and Etna st.

The 33d Election District is bounded by and within Ridgewood ave., Euclid ave., Atlantic ave. and Logan st.

The 34th Election District is bounded by and within Clinton pl., Crescent st., Atlantic ave. and Euclid ave.

The 35th Election District is bounded by and within Ridgewood ave., Lincoln ave., Atlantic ave. and Crescent st.

The 36th Election District is bounded by and within Cypress Hills rd., boundary line of Kings and Queens Counties, Jamaica ave., Lincoln st., Wood st., Railroad ave., Ridgewood ave., Crescent st., Clinton pl., Euclid ave. and Jamaica ave.

The 37th Election District is bounded by and within Jamaica ave., boundary line of Kings and Queens Counties, Etna st., Nichols ave., Wood st. and Lincoln ave.

The 38th Election District is bounded by and within Wood st., Nichols ave., Etna st., boundary line of Kings and Queens Counties, Ridgewood ave. and Railroad ave.

The 39th Election District is bounded by and within Ridgewood ave., boundary line of Kings and Queens Counties, Atlantic ave. and Lincoln ave.

The 40th Election District is bounded by and within Atlantic ave., boundary line of Kings and Queens Counties, Glenmore ave. and Grant ave.

The 41st Election District is bounded by and within Atlantic ave., Grant ave., Glenmore ave. and Railroad ave.

The 42d Election District is bounded by and within Atlantic ave., Railroad ave., Glenmore ave. and Euclid ave.

The 43d Election District is bounded by and within Atlantic ave., Euclid ave., Glenmore ave. and Logan st.

The 44th Election District is bounded by and within Fulton st., Logan st., Atlantic ave., Logan st., Glenmore ave., Montauk ave., Atlantic ave. and Dresden st.

The 45th Election District is bounded by and within Fulton st., Dresden st., Atlantic ave., Montauk ave., Glenmore ave., Linwood st., Liberty ave., Elton st., Atlantic ave. and Elton st.

The 46th Election District is bounded by and within Fulton st., Elton st., Atlantic ave., Elton st., Liberty ave., Linwood st., Glenmore ave., Warwick st., Atlantic ave. and Jerome ave.

The 47th Election District is bounded by and within Fulton st., Jerome ave., Atlantic ave., Warwick st., Glenmore ave. and Schenck ave.

The 48th Election District is bounded by and within Fulton st., Schenck ave., Glenmore ave. and Bradford st.

The 49th Election District is bounded by and within Glenmore ave., Warwick st., Pitkin ave., Hendrix st., Belmont ave. and Bradford st.

The 50th Election District is bounded by and within Glenmore ave., Bradford st., Belmont ave. and Pennsylvania ave.

The 51st Election District is bounded by and within Glenmore ave., Pennsylvania ave., Belmont ave. and Williams ave.

The 52d Election District is bounded by and within Belmont ave., Pennsylvania ave., Blake ave. and Williams ave.

The 53d Election District is bounded by and within Belmont ave., Hendrix st., Blake ave., Bradford st., Sutter ave. and Pennsylvania ave.

The 54th Election District is bounded by and within Pennsylvania ave., Sutter ave., Bradford st., Blake ave., Hendrix st. and Dumont ave.

The 55th Election District is bounded by and within Williams ave., Blake ave., Pennsylvania ave. and Jamaica Bay.

The 56th Election District is bounded by and within Pennsylvania ave., Dumont ave., Schenck ave. and Jamaica Bay.

The 57th Election District is bounded by and within Schenck ave., Dumont ave., Atkins ave. and Jamaica Bay.

The 58th Election District is bounded by and within Blake ave., Milford st., Dumont ave. and Hendrix st.

The 59th Election District is bounded by and within Pitkin ave., Warwick st., Blake ave. and Hendrix st.

The 60th Election District is bounded by and within Belmont ave., Elton st., Blake ave. and Warwick st.

The 61st Election District is bounded by and within Glenmore ave., Elton st., Belmont ave. and Warwick st.

The 62d Election District is bounded by and within Glenmore ave., Shepherd ave., Belmont ave., Essex st., Sutter ave., Linwood st., Blake ave. and Elton st.

The 63d Election District is bounded by and within Glenmore ave., Fountain ave., Belmont ave. and Shepherd ave.

The 64th Election District is bounded by and within Belmont ave., Fountain ave., Blake ave., Linwood st., Sutter ave. and Essex st.

The 65th Election District is bounded by and within Glenmore ave., Pine st., Jamaica Bay, Atkins ave., Dumont ave., Milford st., Blake ave. and Fountain ave.

The 66th Election District is bounded by and within Pine st., Glenmore ave., boundary line of Kings and Queens Counties and Jamaica Bay.

Twenty-third Assembly District.

The 1st Election District is bounded by and within the intersection of Broadway, along the boundary lines of 25th and 26th Wards, to Herkimer st., Herkimer st., Van Sinderen ave., Fulton st. and Broadway.

The 2nd Election District is bounded by and within Fulton st., Truxton st., Norman pl., boundary lines of the 25th and 26th Wards, Sherlock pl., Atlantic ave. and Rockaway ave.

The 3d Election District is bounded by and within Hull st., Stone ave., Somers st., Broadway, boundary of the 25th and 26th Wards, Norman pl., Truxton st., Fulton st. and Rockaway ave.

The 4th Election District is bounded by and within McDougall st., Broadway, Somers st., Stone ave., Hull st. and Rockaway ave.

The 5th Election District is bounded by and within Bushwick ave., Stewart st., Broadway and Granite st.

The 6th Election District is bounded by and within Bushwick ave., Granite st., Broadway and Moffat st.

The 7th Election District is bounded by and within Broadway, McDougall st. and Rockaway ave.

The 8th Election District is bounded by and within Marion st., Rockaway ave., Hull st. and Hopkinson ave.

The 9th Election District is bounded by and within Marion st., Hopkinson ave., McDougall st., Saratoga ave., Sumpter st. and Howard ave.

The 10th Election District is bounded by and within McDougall st., Hopkinson ave., Hull st., Rockaway ave., Fulton st. and Saratoga ave.

The 11th Election District is bounded by and within Fulton st., Rockaway ave., Atlantic ave. and Hopkinson ave.

The 12th Election District is bounded by and within Fulton st., Hopkinson ave., Atlantic ave., Dewey pl., Herkimer st. and Howard ave.

The 13th Election District is bounded by and within Sumpter st., Saratoga ave., Fulton st. and Patchen ave.

The 14th Election District is bounded by and within Fulton st., Howard ave., Herkimer st., Dewey pl., Atlantic ave., Buffalo ave., Herkimer st. and Ralph ave.

The 15th Election District is bounded by and within Fulton st., Ralph ave., Herkimer st., Buffalo ave., Atlantic ave. and Rochester ave.

The 16th Election District is bounded by and within Atlantic ave., Schenectady ave., Fulton st. and Rochester ave.

The 17th Election District is bounded by and within Atlantic ave., Rochester ave., St. Marks ave., Utica ave., Pacific st. and Schenectady ave.

The 18th Election District is bounded by and within Atlantic ave., Buffalo ave., St. Mark's ave. and Rochester ave.

The 19th Election District is bounded by and within Bergen st., Ralph ave., Park pl., Utica ave., St. Marks ave. and Buffalo ave.

The 20th Election District is bounded by and within Park pl., Rochester ave., Montgomery st. and Utica ave.

The 21st Election District is bounded by and within Park pl., Ralph ave., Montgomery st. and Rochester ave.

The 22nd Election District is bounded by and within Park pl., Howard ave., East New York ave. and Ralph ave.

The 23rd Election District is bounded by and within Prospect pl., Saratoga ave., boundary lines 24th and 26th Wards and Howard ave.

The 24th Election District is bounded by and within Dean st., Howard ave., Park pl., Ralph ave., Bergen st. and Buffalo ave.

The 25th Election District is bounded by and within Atlantic ave., Saratoga ave., Dean st. and Buffalo ave.

The 26th Election District is bounded by and within Dean st., Saratoga ave., Prospect pl. and Howard ave.

The 27th Election District is bounded by and within Atlantic ave., boundary line 24th and 26th Wards, Bergen st. and Saratoga ave.

The 28th Election District is bounded by and within Bergen st., Hopkinson ave., St. Mark's ave. and Saratoga ave.

The 29th Election District is bounded by and within St. Mark's ave., Hopkinson ave., Bergen st., boundary line 24th and 26th Wards and Saratoga ave.

The 30th Election District is bounded by and within Atlantic ave., Hindsdale st., Liberty ave., Rockaway ave. and boundary lines 24th and 26th Wards.

The 31st Election District is bounded by and within Liberty ave., Williams ave., Belmont ave., Powell st., Pitkin ave. and Sackman st.

The 32nd Election District is bounded by and within Glenmore ave., Sackman st., Pitkin ave. and Osborn st.

The 33d Election District is bounded by and within Pitkin ave., Thatford ave., Glenmore ave., Osborn st., Pitkin ave., Watkins st., Blake ave. and Rockaway ave.

The 34th Election District is bounded by and within Pitkin ave., Christopher ave., Blake ave. and Watkins st.

The 35th Election District is bounded by and within Pitkin ave., Powell st., Dumont ave. and Christopher ave.

The 36th Election District is bounded by and within Belmont ave., Williams ave., Dumont ave., Hindsdale st., Blake ave. and Powell st.

The 37th Election District is bounded by and within Livonia ave., Williams ave., Dumont ave., Hindsdale st., Blake ave. and Powell st.

The 38th Election District is bounded by and within Livonia ave., Williams ave., Fresh Creek and Powell st.

The 39th Election District is bounded by and within Livonia ave., Powell st., boundary lines 26th and 32d Wards and Watkins st.

The 40th Election District is bounded by and within Blake ave., Christopher ave., Dumont ave., Powell st., Livonia ave. and Watkins ave.

The 41st Election District is bounded by and within Blake ave., Watkins st. and boundary lines 26th and 32d Wards.

The 42d Election District is bounded by and within Pitkin ave., Rockaway ave., Blake ave. and Hopkinson ave.

The 43d Election District is bounded by and within Liberty ave., Sackman st., Glenmore ave., Thatford ave., Pitkin ave., Chester st. and East New York ave.

The 44th Election District is bounded by and within the boundary lines 24th and 26th Wards, Rockaway ave., East New York ave., Chester st., Pitkin ave., Ambrov st. and Sterling pl.

The 45th Election District is bounded by and within Pitkin ave., Hopkinson ave., Blake ave. and Herzel st.

The 46th Election District is bounded by and within the boundary lines 24th and 26th Wards, Sterling pl., Ambrov st., Pitkin ave., East New York ave. and boundary lines 26th and 29th Wards.

The 47th Election District is bounded by and within Pitkin ave., Herzel st., Blake ave. and Saratoga ave.

The 48th Election District is bounded by and within East New York ave., Pitkin ave., Saratoga ave., Blake ave., boundary lines 26th and 32d Wards, Dumont ave. and boundary lines 29th and 32d Wards.

The 49th Election District is bounded by and within Dumont ave., boundary lines 26th and 32d Wards, Riverdale ave., East 98th st., Lenox road and boundary lines 29th and 32d Wards.

The 50th Election District is bounded by and within Linden ave., East 98th st., Riverdale ave.,

boundary lines 26th and 32d Wards, Ave. D, East 96th st., Church ave. and Remsen ave.

The 51st Election District is bounded by and within East New York ave., Tapscott st., East 98th st., Linden ave., Remsen ave., Church ave., Utica ave. and Montgomery st.

The 52nd Election District is bounded by and within Church ave., East 58th st., Farragut rd., Schenectady ave., Snyder ave. and East 49th st.

The 53rd Election District is bounded by and within Church ave., E. 96th st., Ave. D, boundary lines 26th and 32d Wards, Fresh Creek, Glenwood rd., Ralph ave., Ave. H, Paerdegat ave., Glenwood rd., Schenectady ave., Farragut rd. and E. 58th st.

The 54th Election District is bounded by and within Glenwood rd., Fresh Creek, Ave. J, Paerdegat ave., Ave. H and Ralph ave.

The 55th Election District is bounded by and within Ave. J, Fresh Creek, thence along the waters of Jamaica Bay and Paerdegat Basin.

The 56th Election District is bounded by and within Paerdegat Basin, thence along the waters of Jamaica Bay, to Garritsen's Mill Pond, Burnett st., Ave. K, Flatbush ave., Schenectady ave. and Avenue G or Glenwood rd.

The 57th Election District is bounded by and within the bulkhead line of the 32d Ward, Jamaica Bay, Rockaway Inlet, Atlantic Ocean and Garritsen's Creek (this district includes all the islands in Jamaica Bay and within the boundary line of the 32nd Ward. No part of the main land being included).

COUNTY OF QUEENS.

BOROUGH OF QUEENS.

POLLING PLACES.

First Assembly District.

E. D.	Location.	Occupied as
1	47 Vernon ave.	Stationery Store
2	54 Jackson ave.	Plumbing
3	9th st., nr. Van Alst ave.	P. S. 1
4	147 Vernon ave.	Shoe Store
5	10th st., nr. Jackson ave.	P. S. 1
6	Academy st.	Bryant High School
7	Prospect st.	P. S. 4
8	Crescent st.	P. S. 4
9	107 Bodine st.	Paint Store
10	Hamilton st.	P. S. 83
11	127 3d ave.	Barber Shop
12	509 Webster ave.	Barber Shop
13	456 Broadway	Vacant
14	209 10th ave.	Upholstery
15	156 Newtown ave.	Vacant
16	10th ave., nr. Jamaica ave.	P. S. 6
17	10th ave., nr. Broadway	P. S. 6
18	Lockwood st.	P. S. 5
19	Academy st.	P. S. 5
20	151 Broadway	Barber Shop
21	167 Main st.	Cigar Store
22	146 Fulton ave.	Feed Store
23	Halsey st., nr. Fulton ave.	P. S. 9
24	Van Alst ave.	P. S. 7
25	Weil pl.	P. S. 7
26	165 Flushing ave.	Barber Shop
27	2d ave., nr. Woolsey ave.	P. S. 85
28	543 10th ave.	Real Estate
29	476 Flushing ave.	Candy Store
30	12th ave.	P. S. 84
31	904 10th ave.	Barber Shop
32	11th ave.	P. S. 84
33	2d ave., nr. Pleasure ave.	P. S. 85

Second Assembly District.

1	Pearsall st.	P. S. 80
2	Hulst st.	P. S. 2
3	Montgomery ave.	P. S. 76
4	Woodside ave.	P. S. 11
5	Woodside ave.	P. S. 11
6	Boulevard & Hyatt ave.	Produce

13	453	Onderdonk ave.	Undertaker
14	1810	Himrod st.	Barber Shop
15		Bleeker st.	P. S. 81
16	289	St. Nicholas ave.	Undertaker
17		Ralph st.	P. S. 81
18	615	Onderdonk ave.	Butcher
19		Bleeker st.	P. S. 75
20	552	Fairview ave.	Meat Market
21	653	Woodward ave.	Picture Frames
22	2042	Grove st.	Delicatessen
23	714	Fairview ave.	Tailor Shop
24	692	Onderdonk ave.	Meat Market
25	485	Wyckoff ave.	Barber Shop
26	777	Onderdonk ave.	Barber Shop
27	853	Onderdonk ave.	Barber Shop
28	862	Anthony ave.	Barber Shop
29	2351	Madison st.	Meat Market
30		Buchman ave.	P. S. 88
31		Fresh Pond rd.	P. S. 88
32	76	Foxall st.	Candy Store
33		Centre st.	P. S. 77
34		George st.	P. S. 77
35	2391	Myrtle ave.	Real Estate
36		Seneca ave.	P. S. 68
37		Rathjen ave.	P. S. 68
38	2636	Myrtle ave.	Real Estate
39	2517	Catalpa ave.	Vacant
40		Folsom st.	P. S. 91
41		Wayne st.	P. S. 87
42	123	Edson pl.	Plumber
43	3073	Myrtle ave.	Golf Supplies
44		Jamaica ave.	Truant School
45		Snediker ave.	P. S. 65
46		Jerome ave.	P. S. 64
47		Old South rd.	P. S. 63
48		Old South rd.	Fire House
49		Three Mile rd.	P. S. 45
50		Boulevard & Washington st.	P. S. 43
51		Boulevard	P. S. 44
52		Academy st.	P. S. 44
53		Boulevard & Beach 67th st.	P. S. 42
54		Boulevard & Beach 68th st.	P. S. 42
55	181	Mott ave.	Dwelling
56		Roanoke ave.	P. S. 39
57		State st.	P. S. 39
58	768	Fresh Pond rd.	Undertaker

Fourth Assembly District.

1		Fern st., nr. Ferris.	P. S. 97
2		121 Shaw ave.	Candy Store
3	1192	Jamaica ave.	Barber Shop
4		Ferry st., nr. Hillside ave.	P. S. 97
5	1260	Jamaica ave.	Office
6		Beaufort st., near Clinton st.	P. S. 58
7		Beaufort & Walker sts.	P. S. 58
8	1554	Jamaica ave.	Barber Shop
9	4075	Jamaica ave.	Barber Shop
10		Freedom ave.	P. S. 66
11		Ridgewood ave.	P. S. 61
12	1147	Oxford ave.	Feed Store
13		Portland ave.	P. S. 62
14	2396	Jamaica ave.	Decorator
15		Napier ave.	P. S. 90
16		Guion ave.	P. S. 90
17		Lexington st.	P. S. 52
18		Stoothoff ave.	P. S. 53
19	4686	Jerome ave.	Tailor Shop
20		Briggs ave.	P. S. 51
21		Stoothoff ave.	P. S. 56
22		Hillside ave.	P. S. 54
23	4740	Jamaica ave.	Feed Store
24		Curtis ave.	P. S. 57
25	4863	Jerome ave.	Tailor
26		Humboldt st.	P. S. 50
27	66	Jerome ave.	Barber Shop
28		South & Church sts.	P. S. 48
29		Kaplan ave.	P. S. 82
30		Union ave.	P. S. 47
31	289	Hillside ave.	Garage
32		Hardenbrook ave.	P. S. 47
33		Yale ave.	P. S. 95
34		Harvard ave.	P. S. 95
35		Brenton ave.	P. S. 49
36	5	Siney st.	Garage
37		Union Hall st.	P. S. 40
38		Pacific st.	P. S. 40
39		Springfield ave. & L. I. R. R. Hall	
40		Foster Meadow rd.	Fire House
41		Palatina ave.	P. S. 35
42		Springfield ave.	P. S. 34
43		Cutler ave.	P. S. 94
44		Jones st.	P. S. 31
45		Bell ave., near L. I. R. R.	
46		Sanford ave., near 14th st.	P. S. 22
47		Broadway & Whitestone ave.	
48		Washington & Union sts.	P. S. 21
49		Sanford ave. & Union st.	P. S. 20
50	3	Jaggard ave.	Tailor Shop
51		Sanford ave.	P. S. 20
52		Queens & Robinson aves.	P. S. 24
53		Delaware, bet. 16th & 17th sts.	Vacant

COUNTY OF QUEENS.

BOROUGH OF QUEENS.

BOUNDARIES.

First Assembly District.

The 1st Election District is bounded by and within 6th st., Vernon ave., 3d st., East ave., Newtown Creek and East River.

The 2d Election District is bounded by and within 6th st., East ave., 7th st., Van Alst ave., 6th st., L. I. Railroad, Rapelje ave., the Canal, Newtown Creek, East ave., 3d st. and Vernon ave.

The 3d Election District is bounded by and within 9th st., Van Alst ave., 7th st., East ave., 6th st. and Vernon ave.

The 4th Election District is bounded by and within Nott ave., Van Alst ave., 9th st., Vernon ave., 6th st. and East River.

The 5th Election District is bounded by and within Nott ave., Jackson ave., Purvis st., L. I. Railroad, 6th st. and Van Alst ave.

The 6th Election District is bounded by and within Jane st., Academy st., Washington pl., Jackson ave., Rapelje ave., L. I. Railroad, Purvis st., Harris ave. and Crescent st.

The 7th Election District is bounded by and within Freeman ave., Lathrop st., Jackson ave., Washington pl., Academy st., Jane st. and Prospect st.

The 8th Election District is bounded by and within Freeman ave., Prospect st., Jane st., Crescent st., Harris ave., Jackson ave., Nott ave. and Ely ave.

The 9th Election District is bounded by and within Freeman ave., Ely ave., Nott ave. and East River.

The 10th Election District is bounded by and within Graham ave., Van Alst ave., Freeman ave. and East River.

The 11th Election District is bounded by and within Graham ave., Lathrop st., Freeman ave. and Van Alst ave.

The 12th Election District is bounded by and within Pierce ave., Jackson ave. and Lathrop st.

The 13th Election District is bounded by and within Broadway, Pomeroy st., Pierce ave., Lathrop st., Graham ave. and Lockwood st.

The 14th Election District is bounded by and within Broadway, Luyter st., Jackson ave., Pierce ave. and Pomeroy st.

The 15th Election District is bounded by and within Grand ave., Bowery Bay road, Jackson ave., Luyter st., Broadway and Grace st.

The 16th Election District is bounded by and within Grand ave., Grace st., Jamaica ave. and Pomeroy st.

The 17th Election District is bounded by and within Jamaica ave., Grace st., Broadway and Pomeroy st.

The 18th Election District is bounded by and within Grand ave., Pomeroy st., Broadway, Lockwood st., Jamaica ave. and Academy st.

The 19th Election District is bounded by and within Grand ave., Academy st., Jamaica ave., Lockwood st., Broadway and Van Alst ave.

The 20th Election District is bounded by and within Camelia st., Hopkins ave., Jamaica ave., Van Alst ave., Broadway, Lockwood st., Graham ave. and East River.

The 21st Election District is bounded by and within Franklin st., Van Alst ave., Jamaica ave., Hopkins ave., Grand ave., Welling st. and Remsen st.

The 22d Election District is bounded by and within Fulton ave., Welling st., Grand ave., Hopkins ave., Camelia st. and East River.

The 23d Election District is bounded by and within Hoyt ave., Remsen st., Main st., Fulton ave., East River and Pots Cove.

The 24th Election District is bounded by and within Hoyt ave., Van Alst ave., Franklin st. and Remsen st.

The 25th Election District is bounded by and within Hoyt ave., Goodrich st., Flushing ave., No. Henry st., Newtown ave., Crescent st. and Van Alst ave.

The 26th Election District is bounded by and within Hoyt ave., 2d ave., Vanderveer ave., 4th ave., Grand ave., Crescent st., Newtown ave., No. Henry st., Flushing ave. and Goodrich st.

The 27th Election District is bounded by and within Woolsey ave., Pomeroy st., Vanderveer ave., Blackwell st., Grand ave., Rapelje ave., Vanderveer ave. and De Bevoise ave.

The 28th Election District is bounded by and within Woolsey ave., Flushing ave., Albert st., Grand ave., Blackwell st., Vanderveer ave. and Pomeroy st.

The 29th Election District is bounded by and within Flushing ave., Bowery Bay rd., Grand ave. and Albert st.

The 30th Election District is bounded by and within Wolcott ave., Bowery Bay rd., Flushing ave., 10th ave., Potter ave. and 9th ave.

The 31st Election District is bounded by and within Bowery Bay rd., Wolcott ave., 9th ave. and Bowery Bay.

The 32d Election District is bounded by and within Bowery Bay, 9th ave., Potter ave., 10th ave., Woolsey ave., Park pl., Potter ave., 2d ave., Berrian's Creek and East River, including Berrian's Island.

The 33d Election District is bounded by and within Berrian's Creek, 2d ave., Potter ave., Park pl., Woolsey ave., 2d ave., Hoyt ave. and East River.

Second Assembly District.

The 1st Election District is bounded by and within Hunters Point ave., Laurel Hill blvd., Newtown Creek and the Canal.

The 2d Election District is bounded by and within Jackson ave., Bowery Bay rd., Woodside ave., Middleburg ave., Dickerson ave., Celtic ave., Hunters Point ave., the Canal and Rapelje ave.

The 3d Election District is bounded by and within Thomson ave., Betts ave., Maspeth ave., Newtown Creek, Laurel Hill blvd. and Celtic ave.

The 4th Election District is bounded by and within Middleburg ave., Woodside ave., Greenpoint ave., Clinton ave., Betts ave., Thomson ave., Celtic ave. and Dickinson ave.

The 5th Election District is bounded by and within Anderson ave., 4th st., Jackson ave., Trains Meadow rd., Burroughs ave. and Woodside ave.

The 6th Election District is bounded by and within Clinton ave., East Greenpoint ave., Woodside ave., Fisk ave., Maurice ave. and Betts ave.

The 7th Election District is bounded by and within Woodside ave., Broadway, Maurice ave., Jackson ave., Calamus rd. and Fisk ave.

The 8th Election District is bounded by and within Junction ave., Flushing and Newtown turnpike, Elmhurst ave., Broadway, Woodside ave., Burroughs ave., Trains Meadows rd. and Jackson ave.

The 9th Election District is bounded by and within Anderson ave., 4th st., Jackson ave., Clinton st., Old Bowery Bay rd., private lane, Bowery Bay and Bowery Bay rd.

The 10th Election District is bounded by and within Clinton ave., Old Bowery Bay rd., private lane, Bowery Bay, Flushing Bay, Flushing Creek and Jackson ave.

The 11th Election District is bounded by and within Jackson ave., Flushing and Newtown turnpike and National ave.

The 12th Election District is bounded by and within Jackson ave., Flushing Creek, Grand ave., National ave., Poplar st., Randall ave. and Flushing and Newtown turnpike.

The 13th Election District is bounded by and within Jackson ave., National ave., Flushing and Newtown ave. and Junction ave.

The 14th Election District is bounded by and within Flushing and Newtown turnpike, Randall ave., Poplar st., National ave., Grand ave., Mulberry ave., L. I. R. R., Grand ave. and Junction ave.

The 15th Election District is bounded by and within Junction ave., Main ave., Ludlow ave., 5th st., L. I. R. R., Broadway, Elmhurst ave. and Flushing and Newtown turnpike.

The 16th Election District is bounded by and within Junction ave., Cook ave., Broadway, L. I. R. R., 5th st., Ludlow ave. and Main ave.

The 17th Election District is bounded by and within Junction ave., Newtown ave., Horse Brook road, Hoffman blvd., Grand st., Calamus rd., Jackson ave., Maurice ave. and Cook ave.

The 18th Election District is bounded by and within a line from the intersection of Junction and Newtown ave. to a creek, leading to Mill Creek, North Hempstead plank rd., Astoria rd., Queens blvd., White Pot rd., Trotting Course lane, L. I. R. R., Grand st., Queens blvd., Horse Brook rd. and Newtown ave.

The 19th Election District is bounded by and within Mill Creek, Flushing Creek, line of 2nd and 4th Wards, Metropolitan ave., Trotting Course lane, White Pot rd., Queens blvd., Astoria rd. and North Hempstead plank rd.

The 20th Election District is bounded by and within Grand ave., Washington ave., Corona ave., Smith st., Flushing Creek, Mill Creek, and Creek to a point opposite intersection Junction and Newtown ayes., line to intersection of Junction and Newtown ayes., and Junction ave.

The 21st Election District is bounded by and within L. I. R. R., Flushing Creek, Smith st., Corona ave., Washington ave. and Grand ave.

The 22nd Election District is bounded by and within Grand ave., Flushing Creek, L. I. R. R., Mulberry ave. and Grand ave.

The 23rd Election District is bounded by and within Washington st., Main st., Bradford ave., Lawrence st., Ireland Mill rd., Strongs Causeway and Flushing Creek.

The 24th Election District is bounded by and within State st., Whitestone ave., Union ave., Lincoln st., Main st., Washington st., Flushing Creek, Broadway and Prince st.

The 25th Election District is bounded by and within 7th ave., Whitestone ave., State st., Prince st., Broadway, Flushing Creek and 23rd st.

The 26th Election District is bounded by and within 12th st., 11th ave., Clinton pl., Bay-side ave., Little Bay, East River, Little Neck Bay, line running through the estate of I. W. Harway, Bell ave., Little Bayside rd., Bay-side ave., Whitestone ave. and 4th ave.

The 27th Election District is bounded by and within 18th st., 7th ave., 19th st., Bayside ave., Clinton place, 11th ave., 12th st., and 4th ave.

The 28th Election District is bounded by and within East River, Bayside ave., 19th st., 7th ave., 18th st., Boulevard and Powell's Cove.

The 29th Election District is bounded by and within Boulevard, 3rd ave., 4th ave., White stone road, 7th ave., 21st ave., 6th ave., 18th st., 3rd ave., 12th st., 1st ave., 11th st., Ave D, 10th st., East River and Powell's Cove.

The 30th Election District is bounded by and within 18th st., 6th ave., 15th st., 4th ave., 12th st. and 3rd ave.

The 31st Election District is bounded by and within 6th ave., 21st st., 7th ave., 23rd st., Flushing Creek and Flushing Bay.

The 32nd Election District is bounded by and within 4th ave., 15th st., 6th ave. and Flushing Bay.

The 33rd Election District is bounded by and within 12th st., 1st ave., 11th st., Ave D, 10th st., East River, Flushing Bay and 4th ave.

The 34th Election District is bounded by and within 1st Election District is bounded by and within Maspeth ave., Main line L. I. R. R., Flushing ave., Martin st., William st., Metropolitan ave., and line of Queens and Kings Counties.

The 2nd Election District is bounded by and within Mt. Olivet ave., Fresh Pond rd., Metropolitan ave., William st., Martin st. and Flushing ave.

The 3rd Election District is bounded by and within Maspeth ave., Maurice ave., Astoria ave., Maspeth, Fresh Pond rd., Mt. Olivet ave. and L. I. R. R.

The 4th Election District is bounded by and within Maurice ave., New York and Queens County Railroad, Hamilton pl., Grand st., westerly line of Mt. Olivet Cemetery, Mt. Olivet ave., Fresh Pond rd., Maspeth ave. and Astoria ave.

The 5th Election District is bounded by and within Maurice ave., Fisk ave., Juniper ave., line through Mt. Olivet Cemetery to Mt. Olivet ave., Mt. Olivet ave., westerly line of Mt. Olivet Cemetery, Grand st., Hamilton pl. and New York and Queens County Railroad.

The 6th Election District is bounded by and within Calamus rd., Jefferson ave., Maiden lane, Johnson ave., Juniper ave. and Fisk ave.

The 7th Election District is bounded by and within Calamus road, L. I. R. R., Trotting Course lane, Dry Harbor road, Johnson ave., Maiden lane and Jefferson ave.

The 8th Election District is bounded by and within Johnson ave., Dry Harbor rd., Trotting Course lane, Cooper ave., Metropolitan ave. and Juniper ave.

The 9th Election District is bounded by and within Mt. Olivet ave., line through Mt. Olivet Cemetery to Juniper ave., at intersection of Johnson ave., Juniper ave., Metropolitan ave., Brooklyn Elevated Railroad, L. I. R. R., Wood-bine st. and Fresh Pond rd.

The 10th Election District is bounded by and within Metropolitan ave., Fresh Pond road, Magnolia st. and Forest ave.

The 11th Election District is bounded by and within Metropolitan ave., Forest ave., Butler st., Greene gr., Woodward ave., De Kalb ave., line through Linden Hill Cemetery and Renne pl.

The 12th Election District is bounded by and within Metropolitan ave., Renne pl., line through Linden Hill Cemetery, DeKalb ave., Onderdonk ave., Stanhope st. and line dividing Queens and Kings Counties.

The 13th Election District is bounded by and within De Kalb ave., Woodward ave., Greene ave. and Onderdonk ave.

The 14th Election District is bounded by and within Stanhope st., Onderdonk ave., Greene ave., Covert ave., Harmon st. and line dividing Queens and Kings Counties.

The 15th Election District is bounded by and within Harmon st., Covert ave., Bleeker st., Cypress ave., Ralph st. and line dividing Queens and Kings Counties.

The 16th Election District is bounded by and within Ralph st., Cypress ave., Gates ave. and line dividing Queens and Kings Counties.

The 17th Election District is bounded by and within Bleeker st., Covert ave., Gates ave. and Cypress ave.

The 18th Election District is bounded by and within Ralph st., Woodward ave., Gates ave. and Covert ave.

The 19th Election District is bounded by and within Greene ave., Woodward ave., Ralph st. and Covert ave.

The 20th Election District is bounded by and within Greene ave., Grandview ave., Ralph st. and Woodward ave.

The 21st Election District is bounded by and within Ralph st., Grandview ave., Grove st., Fairview ave., Gates ave. and Woodward ave.

The 22nd Election District is bounded by and within Butler st., Forest ave., Gates ave., Grandview ave., Palmetto st., Fairview ave., Grove st. and Fairview ave.

The 23rd Election District is bounded by and within Gates ave., Fairview ave., Palmetto st., Grandview ave., Gates ave., Forest ave., Madison st. and Woodward ave.

The 24th Election District is bounded by and within Gates ave., Woodward ave., Woodbine st. and line dividing Queens and Kings Counties.

The 25th Election District is bounded by and within Woodbine st., Cypress ave., Willow st., Wyckoff ave., Wierfield st. and line dividing Queens and Kings Counties.

The 26th Election District is bounded by and within Woodbine st., Woodward ave., Putnam ave. and Cypress ave.

The 27th Election District is bounded by

and within Putnam ave., Woodward ave., Elm ave., Covert ave., Cornelia st. and Cypress ave.

The 28th Election District is bounded by and within Madison st., Forest ave., Brooklyn Rapid Transit Railroad, Doscher ave., Elm ave. and Woodward ave.

The 29th Election District is bounded by and within Magnolia st. (Gates ave.), Fresh Pond rd., Ivy st., Prospect ave., Brooklyn Rapid Transit Railroad and Forest ave.

The 30th Election District is bounded by and within Brooklyn Rapid Transit Railroad, Fresh Pond rd., Halsey st., Buchman ave., Elm ave. and Doscher ave.

The 31st Election District is bounded by and within Halsey st., Fresh Pond rd., Van Cortland ave., Anthon ave., Edsall ave. and Buchman ave.

The 32d Election District is bounded by and within Elm ave., Buchman ave., Edsall ave., Anthon ave., Myrtle ave. and Forest ave.

The 33d Election District is bounded by and within Cornelia st., Covert ave., Elm ave., Forest ave., Grove st., Covert ave., Willow st. and Cypress ave.

The 34th Election District is bounded by and within Wierfield st., Wyckoff ave., Willow st., Covert ave., Norman st., Wyckoff ave., Covert st. and line dividing Queens and Kings Counties.

The 35th Election District is bounded by and within Grove st., Myrtle ave., Anthon ave., Van Cortland ave., Fresh Pond road, L. I. R. R., Rathjen ave., Summerfield st. and Covert ave.

The 36th Election District is bounded by and within Covert st., Wyckoff ave., Norman st., Covert ave., Summerfield st., Rathjen ave., L. I. R. R. and line dividing Queens and Kings Counties.

The 37th Election District is bounded by and within Myrtle ave., Harman ave., Cooper ave., Fresh Pond rd., Cooper ave., line of Cypress Hill Cemetery, line dividing Queens and Kings Counties and New York and Manhattan Beach Railroad.

The 38th Election District is bounded by and within Myrtle ave., Van Dorn st., Cooper ave., Fresh Pond rd., Cooper ave. and Harman ave.

The 39th Election District is bounded by and within Woodbine ave., Thomas st., Richards st., Myrtle ave., Beta pl., Cooper ave., Van Dorn st., Myrtle ave. and Fresh Pond rd.

The 40th Election District is bounded by and within L. I. R. R., Webster ave., Cooper ave., Beta pl., Myrtle ave., Richards ave. and Thomas st.

The 41st Election District is bounded by and within Metropolitan ave., Cooper ave., Trotting Course lane, L. I. R. R. and Brooklyn Rapid Transit Railroad.

The 42d Election District is bounded by and within L. I. R. R., Wyckoff ave., Myrtle ave., easterly line of Cypress Hills Cemetery, line dividing Queens and Kings Counties, westerly line of Cypress Hills Cemetery, Cooper ave. and Webster ave.

The 43d Election District is bounded by and within L. I. R. R., Trotting Course lane, Metropolitan ave., line dividing 2d and 4th Wards, easterly line of Cypress Hills Cemetery, Myrtle ave. and Wyckoff ave.

The 44th Election District is bounded by and within a line dividing 2d and 4th Wards, Vanderveer ave., Jamaica ave., Centre ave., Grand st., Drew ave., Rockaway road and line dividing Queens and Kings Counties.

The 45th Election District is bounded by and within Jamaica ave., Shaw ave., Atlantic ave., line dividing Queens and Kings Counties, Rockaway road, Drew ave., Grand st. and Center ave.

The 46th Election District is bounded by and within Atlantic ave., Morris ave., Rockaway rd., Broadway, Spruce st., Beaufort ave. and line dividing Queens and Kings Counties.

The 47th Election District is bounded by and

ave., Russell st., Gherardi ave. and Woodhaven ave.

The 10th Election District is bounded by and within line of 2d and 4th Wards, Myrtle ave., Waterbury ave., Jamaica ave. and Woodhaven ave.

The 11th Election District is bounded by and within Jamaica ave., Wyckoff ave., Atlantic ave. and L. I. R. R.

The 12th Election District is bounded by and within Atlantic ave., Washington ave., Broadway, Wyckoff ave., Rockaway rd. and Ocean ave.

The 13th Election District is bounded by and within Atlantic ave., Greenwood ave., Liberty ave., Lefferts ave., Rockaway rd., Wyckoff ave., Broadway and Washington ave.

The 14th Election District is bounded by and within Jamaica ave., Guion pl., Atlantic ave. and Wyckoff ave.

The 15th Election District is bounded by and within line of 2d and 4th Wards, L. I. R. R., Division ave., Chestnut st., Jamaica ave., Waterbury ave. and Myrtle ave.

The 16th Election District is bounded by and within Jamaica ave., Grove ave., Atlantic ave. and Guion pl.

The 17th Election District is bounded by and within Jamaica ave., Jefferson ave., Fulton ave., Hamilton ave., Atlantic ave. and Grove st.

The 18th Election District is bounded by and within Atlantic ave., Oak st., Liberty ave. and Greenwood ave.

The 19th Election District is bounded by and within Atlantic ave., Lefferts ave., Liberty ave. and Oak st.

The 20th Election District is bounded by and within Jamaica ave., Lefferts ave., Atlantic ave., Hamilton ave., Fulton ave. and Jefferson ave.

The 21st Election District is bounded by and within line of 2d and 4th Wards, Lefferts ave., Jamaica ave., Chestnut st., Division ave. and L. I. R. R.

The 22d Election District is bounded by and within line of 2d and 4th Wards, Newtown road, Jamaica ave. and Lefferts ave.

The 23d Election District is bounded by and within Jamaica ave., Van Wyck ave., Atlantic ave. and Lefferts ave.

The 24th Election District is bounded by and within Atlantic ave., Ward st., Rockaway rd. and Lefferts ave.

The 25th Election District is bounded by and within Atlantic ave., Van Wyck ave., Bergen Landing rd., Rockaway rd. and Ward st.

The 26th Election District is bounded by and within Liberty ave., Rockaway rd., Rockaway Plank rd., Bergen Landing rd. and Van Wyck ave.

The 27th Election District is bounded by and within L. I. R. R., Rockaway rd., Liberty ave. and Van Wyck ave.

The 28th Election District is bounded by and within L. I. R. R., Church st., Railroad ave., Cumberland st., Washington st., Remsen st., South side Branch L. I. R. R., New York ave., Locust ave. and Rockaway rd.

The 29th Election District is bounded by and within Hillside ave., Ray st., Fulton st., Church st., L. I. R. R., Van Wyck ave., Fulton st. and Newtown rd.

The 30th Election District is bounded by and within Hillside ave., Herriman ave., Fulton st., Smith st., L. I. R. R., Church st., Fulton st. and Ray st.

The 31st Election District is bounded by and within line of 3d and 4th Wards, Flushing ave., Hillside ave., Newtown rd. and line dividing 2d and 4th Wards.

The 32d Election District is bounded by and within line of 3d and 4th Wards, Grand st., Hillside ave., Bergen ave., Fulton st., Herriman ave., Hillside ave. and Flushing ave.

The 33d Election District is bounded by and within line of 3d and 4th Wards, Home Lawn ave., Madison ave., Hillside ave., Emma st., Hilldale ave., Fulton st., Bergen ave., Hillside ave. and Grand ave.

The 34th Election District is bounded by and within line of 3d and 4th Wards, Flushing rd., Hillside ave., Villard ave., Seminole ave., Old Country rd., Hempstead and Jamaica rd., Fulton st., Hilldale ave., Emma st., Hillside ave., Madison ave. and Home Lawn ave.

The 35th Election District is bounded by and within Fulton st., Hempstead and Jamaica rd., Old Country rd., Farmers ave., South st. and Smith st.

The 36th Election District is bounded by and within South st., Farmers ave., Central ave., Springfield rd. and Merrick rd.

The 37th Election District is bounded by and within L. I. R. R., Smith st., South st., Globe ave., Cumberland st., Railroad ave. and Church st.

The 38th Election District is bounded by and within Merrick rd., Locust ave., New York ave., L. I. R. R., Remsen st., Washington st., Cumberland st., Globe ave. and South st.

The 39th Election District is bounded by and within Locust ave., Merrick rd., Compton pl., Whitney blvd., Belmont st., Maple ave., College ave., Conduit, Springfield rd. and Rockaway turnpike.

The 40th Election District is bounded by and within Central ave., line dividing Queens and Nassau Counties, Rockaway rd., Springfield rd., Conduit, College ave., Maple ave., Belmont st., Whitney blvd., Compton pl., Merrick rd. and Springfield rd.

The 41st Election District is bounded by and within line of 3d and 4th Wards, line dividing land of Charles Vanderveer and Hollis Court, Bellaire blvd., Hollis ave., Ditmas ave., Springfield rd., Central ave., Farmers ave., Seminole ave., Villard ave., Hillside ave. and Flushing rd.

The 42d Election District is bounded by and within line of 3d and 4th Wards, line dividing Queens and Nassau Counties, Central ave., Springfield rd., Ditmas ave., Hollis ave., Bellaire blvd., line dividing land of Charles Vanderveer and Hollis Court.

The 43d Election District is bounded by and within line dividing Queens and Nassau Counties, line dividing 3d and 4th Wards, Alley rd., Alley Creek and Little Neck bay.

The 44th Election District is bounded by and within L. I. R. R., Alley Creek, Alley rd., line dividing 3d and 4th Wards, Fresh Meadow rd., Cemetery lane, Broadway and Whitestone rd.

The 45th Election District is bounded by and within Little Bayside rd., Bell ave., stream running through the estate of L. W. Harway, Little Neck Bay, Alley Creek, L. I. R. R. and Whitestone rd.

The 46th Election District is bounded by and within Bayside ave., Whitestone rd., Broadway, Sanford ave. and Murray lane.

The 47th Election District is bounded by and within Bayside ave., Murray lane, Sanford ave., Percv st., Lincoln st., Parsons ave., Broadway and Whitestone ave.

The 48th Election District is bounded by and within Broadway, Parsons ave., Amity st., Main st., Lincoln st. and Union st.

The 49th Election District is bounded by and within Amity st., Parsons ave., Lincoln st., Percy st., Sanford ave., Jamaica ave. and Main st.

The 50th Election District is bounded by and within Bradford ave., Jamaica ave., Hillside ave., Remson ave., Mill rd., Jamaica ave., line of

3d and 4th Wards, Flushing Creek, Ireland Mill rd. and Lawrence ave.

The 51st Election District is bounded by and within Sanford ave., Percy st., Forest ave., Jamaica ave., Ireland Mill rd., Remsen ave., Hillside ave. and Jamaica ave.

The 52d Election District is bounded by and within Franconia ave., Cemetery lane, Fresh Meadow rd., line dividing 3d and 4th Wards, Jamaica rd., Jamaica ave. and Forest ave.

The 53d Election District is bounded by and within Sanford ave., Broadway, Cemetery lane, Franconia ave. and Percy st.

COUNTY OF RICHMOND.

BOROUGH OF RICHMOND.

POLLING PLACES.

First Assembly District.

E. D.	Location.	Occupied as
1	Hamilton ave.	Curtis H. S.
2	Monroe ave.	P. S. 16
3	St. Mark's pl.	Curtis H. S.
4	331 Jersey st.	Billiard Room
5	Prospect ave.	P. S. 17
6	400 Jersey st.	Office
7	Lafayette ave.	P. S. 17, Annex
8	Cor. Castleton & Davis aves.	
9	Market st.	Grocery
10	Market st.	P. S. 18
11	207 Taylor st.	Club House
12	215 Columbia st.	Store Room
13	Greenleaf ave.	P. S. 19
14	Fiske ave.	P. S. 30
15	Vreeland ave.	P. S. 20
16	Vreeland ave.	P. S. 20
17	117 Sharpe ave.	Club House
18	438 Richmond ave.	Garage
19	341 Heberton ave.	Grocery
20	748 Richmond ave.	Barber Shop
21	Sherman ave.	P. S. 21
22	2952 Richmond Terrace	Dry Goods
23	Mesereau ave.	P. S. 23
24	Richmond Turnpike	P. S. 26
25	Washington ave.	P. S. 22
26	4 Josephine st.	Garage
27	1565 Richmond road	Bakery
28	984 Vanduzer st.	Vacant Store
29	St. Paul's ave.	P. S. 15
30	15 Cross st.	Cherokee Club
31	Broad st.	P. S. 14
32	Broad st.	P. S. 14
33	222 Broad st.	Barber Shop
34	Osgood ave.	P. S. 32
35	Danube ave.	P. S. 12
36	825 Bay st.	Store Room
37	Pennsylvania ave.	P. S. 13
38	1394 New York ave.	Tin Shop
39	Cromwell ave.	P. S. 11
40	Washington ave.	P. S. 33
41	Lindenwood ave.	P. S. 8
42	Huguenot ave.	Engine House
43	Church st.	P. S. 3
44	Rossville ave.	P. S. 6
45	Richmond Valley road & R. R.	Barber Shop
46	Academy pl.	P. S. 1
47	Academy pl.	P. S. 1

COUNTY OF RICHMOND.

BOROUGH OF RICHMOND.

BOUNDARIES.

The 1st Election District is bounded by and within Kill Von Kull, New York Bay, Arrietta st., Richmond turnpike, Montgomery ave., Fort pl., Tompkins ave., Nicholas st., Carroll pl. and Westervelt ave.

The 2nd Election District is bounded by and within Hamilton ave., Tompkins ave., Fort pl., Montgomery ave., Richmond turnpike, Oak st. and Westervelt ave.

The 3rd Election District is bounded by and within Kill Von Kull, Westervelt ave., Carroll pl., Nicholas st., Tompkins ave., Hamilton ave., Westervelt ave., 6th ave. and Jersey st.

The 4th Election District is bounded by and within 6th ave., Westervelt ave., Oak st., Richmond turnpike and Jersey st.

The 5th Election District is bounded by and within Kill Von Kull, Jersey st., Centre st., York ave., Brighton ave., Lafayette ave., Prospect ave. and Franklin ave.

The 6th Election District is bounded by and within Henderson ave., Clinton ave., Prospect ave., Lafayette ave., Brighton ave., York ave., Centre st., Jersey st., Richmond turnpike, Clove rd. and Bard ave.

The 7th Election District is bounded by and within Kill Von Kull, Franklin ave., Prospect ave., Clinton ave., Henderson ave. and Kissell ave.

The 8th Election District is bounded by and within Kill Von Kull, Kissell ave., Henderson ave., Bard ave., Bement ave., Castleton ave. and Elm st.

The 9th Election District is bounded by and within Kill Von Kull, Elm st., Castleton ave., Bement ave., Clove rd., Broadway, Union st. and Burgher ave.

The 10th Election District is bounded by and within Kill Von Kull, Burgher ave., Union st., Broadway, Castleton ave., Barker st., Trinity pl. and Taylor st.

The 11th Election District is bounded by and within Castleton ave., Broadway, Brook ave., Prospect st., Roe st., Carey ave. and Taylor st.

The 12th Election District is bounded by and within Kill Von Kull, Taylor st., Trinity pl., Barker st., Castleton ave., Taylor st., Carey ave., Post ave. and Palmer's Run (boundary line between the 1st and 3rd Wards).

The 13th Election District is bounded by and within Post ave., Carey ave., Roe st., Prospect st., Brook ave., Clove rd., Richmond turnpike, Manor rd., Egbert ave. and Jewett ave.

The 14th Election District is bounded by and within Watchogue rd., Palmer's Run (boundary line between the 1st and 3rd Wards), Jewett ave., Egbert ave., Manor rd., Richmond turnpike and Willow Brook rd.

The 15th Election District is bounded by and within Kill Von Kull, Palmer's Run (boundary line between the 1st and 3rd Wards), Jewett ave., Catherine st., Simonson pl., Anderson ave. and Heberton ave.

The 16th Election District is bounded by and within Kill Von Kull, Heberton ave., Mesereau

ave., Richmond ave., Charles ave., Sharp ave., Harrison ave. and Maple ave.

The 17th Election District is bounded by and within Kill Von Kull, Maple ave., Harrison ave., Sharp ave., Charles ave. and Nicholas ave.

The 18th Election District is bounded by and within Nicholas ave., Innis st., Sand st., Prospect st., Richmond ave. and Charles ave.

The 19th Election District is bounded by and within Richmond ave., John st., Barrett ave., Palmer's Run (boundary line between the 1st and 3rd Wards), Jewett ave., Catherine st., Simonson pl., Anderson ave. and Mesereau ave.

The 20th Election District is bounded by and within Division ave., Simonson ave., Staten Island Rapid Transit Railroad from Simonson ave. to Morningstar rd., Morningstar rd., Prospect st., John st., Barrett ave., Palmer's Run (boundary line between the 1st and 3rd Wards), Cherry lane, Willow Brook rd., Richmond ave., Washington ave. and Van Name ave.

The 21st Election District is bounded by and within Kill Von Kull, Nicholas ave., Innis st., Sand st., Prospect st., Morningstar rd., Staten Island Rapid Transit Railroad from Morningstar rd. to Simonson ave., Division ave. and Van Name ave.

The 22nd Election District is bounded by and within Kill Von Kull, Van Name ave., Washington ave. and Harbor rd.

The 23rd Election District is bounded by and within Kill Von Kull, Harbor rd., Washington ave., Old Place rd. and Staten Island Sound (this district includes Shooter's Island).

The 24th Election District is bounded by and within Old Place rd., Washington ave., South ave., Carey ave., Union ave., Springfield Creek, Fresh Kill and Staten Island Sound.

The 25th Election District is bounded by and within Washington ave., Richmond ave., Willow Brook rd., Cherry lane, Palmer's Run (boundary line between the 1st and 3rd Wards), Watchogue rd., Willow Brook rd., Gun Factory rd., Manor rd., Rockland ave., Egbert ave., Richmond rd., Richmond Creek, Springfield Creek, Union ave., Carey ave. and South ave.

The 26th Election District is bounded by and within Richmond turnpike, Clove rd., Little Clove rd., Ocean ter., Manor rd., Bradley ave., Gun Factory rd. and Willow Brook rd.

The 27th Election District is bounded by and within Manor rd., Ocean terrace, Little Clove rd., Clove rd., Richmond rd., Egbert ave., Rockland ave. and Manor rd.

The 28th Election District is bounded by and within Richmond turnpike, Cebra ave., St. Paul ave., Stone st., Vanduzer st., Richmond rd. and Clove rd.

The 29th Election District is bounded by and within Richmond turnpike, Arrietta st., New York Bay, Grant st., Vanduzer st., William st., Jackson st., Beach st., St. Paul's ave. and Cebra ave.

The 30th Election District is bounded by and within New York Bay, Canal st., Wright st., Vanduzer st., Beach st., Jackson st., William st., Vanduzer st. and Grant st.

The 31st Election District is bounded by and within St. Paul's ave., Beach st., Vanduzer st., Wright st., Canal st., Broad st., Targee st. and Stone st.

The 32nd Election District is bounded by and within Canal st., New York Bay, Vanderbilt ave., Centre st. and Riker st.

The 33rd Election District is bounded by and within Broad st., Riker st., Centre st., Vanderbilt ave., Osgood ave., Gordon st., Laurel ave. and Targee st.

The 34th Election District is bounded by and within Targee st., Laurel ave., Gordon st., Osgood ave., Vanderbilt ave. and Vanduzer st.

The 35th Election District is bounded by and within Richmond rd., Vanderbilt ave., Centre st., Chestnut ave., Charles st., St. Mary's ave., Fox Hill ter., Virginia ave., Tompkins ave. and Fingerboard rd.

The 36th Election District is bounded by and within Vanderbilt ave., New York Bay, Sylvan ter., Wiman place, St. Mary's ave., Tompkins ave., Virginia ave., Fox Hill ter., St. Mary's ave., Charles st., Chestnut ave. and Centre st.

The 37th Election District is bounded by and within St. Mary's ave., Wiman place, Sylvan ter., New York Bay, Bay View ave., New York ave., Bellaire road, Tompkins ave., Pennsylvania ave. and Tompkins ave.

The 38th Election District is bounded by and within Fingerboard rd., Tompkins ave., Bellaire rd., New York ave., Bay View ave., New York Bay, to a point opposite Sand lane and Sand lane.

The 39th Election District is bounded by and within Richmond rd., Fingerboard rd., Sand lane on a direct line to New York Bay to a point opposite Liberty ave. and Liberty ave.

The 40th Election District is bounded by and within Richmond rd., Liberty ave. on a direct line to New York Bay to a point opposite New Dorp lane, New Dorp lane, 10th st. and Rose ave.

The 41st Election District is bounded by and within Richmond Creek, Richmond rd., Rose ave., 10th st., New Dorp lane, New York Bay, Raritan Bay, Drive (boundary line between the 4th and 5th Wards, Amboy rd., Gifford's lane and the boundary line between the 4th and 5th Wards).

The 42nd Election District is bounded by and within Staten Island Sound, Fresh Kill, Richmond Creek (boundary line between the 4th and 5th Wards), Gifford's lane, Amboy rd., Drive (boundary line between the 4th and 5th Wards), Raritan Bay, Seguin ave., Amboy rd., Foster's rd.; thence along the line of the farm of B. V. Moise to Huguenot ave. and Killy Fish Creek.

The 43rd Election District is bounded by and within Raritan Bay at a point opposite Seguin ave., Seguin ave., Amboy road, Foster road, thence westerly in a direct line to the southwest corner of the farm of P. Clarius, Bloomingdale rd. to a point on the northeast corner of Strakosh's farm, thence westerly to the northwest corner of said farm, thence southerly on the westerly side of Strakosh's, Sharrott's and Weir's farms to the Staten Island Rapid Transit Railroad, thence westerly to the westerly line of the property of D. Bedell, thence southerly on the westerly side of the property of D. Bedell and A. Gerry to Loretta lane, Loretta lane, Public rd. and Raritan Bay.

The 44th Election District is bounded by and within at a point on Staten Island Sound on the westerly side of Storer's farm line, Clay Pit rd., Bloomingdale rd. to a point on the northeast corner of Strakosh's farm, thence westerly to the northwest corner of said farm, thence southerly on the westerly side of Strakosh's, Sharrott's and Weir's farm to the Staten Island Rapid Transit Railroad, thence westerly to the westerly line of the property of D. Bedell, thence southerly on the westerly side of the property of D. Bedell and A. Gerry to Loretta lane, Loretta lane and Public rd. to Raritan Bay to a point opposite Beach st., Beach st., Mill Pond Creek and Staten Island Sound.

The 45th Election District is bounded by and within Staten Island Sound, Mill Pond Creek, Beach st., Raritan Bay, Bay View ave., Prospect ave., William st., Broadway and Henry st.

The 46th Election District is bounded by and within Staten Island Sound, Henry st., Broadway, William st., Prospect ave., Bay View ave. and Raritan Bay.

The 47th Election District is bounded by and within Staten Island Sound, Henry st., Broadway, William st., Prospect ave., Bay View ave. and Raritan Bay.

DEPARTMENT OF FINANCE.

WARRANTS MADE READY FOR PAYMENT IN DEPARTMENT OF FINANCE SATURDAY, OCTOBER 7, 1916.

Below is a statement of warrants made ready for payment on the above date, showing therein the Department of Finance voucher number, the dates of the invoices or the registered number of the contract, the date the voucher was filed in the Department of Finance, the name of the payee and the amount of the warrant.

Where two or more bills are embraced in the warrant, the dates of the earliest and latest are given, excepting that, when such payments are made under a contract, the registered number of the contract is shown in the place of the second invoice date.

Where the word "final" is shown after the name of the payee, payment will not be made until thirty days after the completion and acceptance of the work, but all of the other warrants mentioned will be forwarded through the mail unless some reason exists why payment is to be made in person, in which event written notice will be promptly given to the claimant.

In making a written or verbal inquiry at this office for any of the above mentioned warrants, it is requested that reference be made by the Department of Finance voucher number.

WILLIAM A. PRENDERGAST, Comptroller.

Finance Voucher No.	Invoice Dates or Contract Number	Received in Department of Finance.	Name of Payee.	Amount.
Department of Plant and Structures.				
126464		10- 3-16	George H. Hefele, Asst. Engr.	\$45 70
Supreme Court.				
123758	9-25-16	9-25-16	I. & S. Glick	\$235 25
County Clerk, Queens County.				
126321	8-14-16	10- 3-16	Watson Manufacturing Co.	\$5 70
College of The City of New York.				
123715	9-20-16	9-25-16	Hugh D. McCrane	\$100 00
District Attorney, Bronx County.				
123644	8-14-16. 9- 6-16	9-25-16	M. Borsuk	124 50
District Attorney, New York County.				
126766			Joseph Russo	\$24 05
126769		10- 4-16	William J. Jones	13 10
Department of Docks and Ferries.				
126458	9-12-16	10- 3-16	B. I. Seckel	\$2 00
126456	7-13-16. 8- 8-16	10- 3-16	Sterling Motor Truck Co. of N. Y., Inc.	3 64
126453	9-19-16	10- 3-16	L. C. Harry Co.	3 48
126446	9-13-16	10- 3-16	Montross & Clarke Co.	4 00
Department of Education.				
123527		9-25-16	E. Rutzler Co.	\$990 00
123531	4-10-16. 6-28-16	9-25-16	A. Vivack	170 18
123529	7- 1-16	9-25-16	Herman Ahlers	110 25
123508	8- 7-16	9-25-16	F. E. Folsom Co., Assignee of Mitchel Plumbing Co.	120 00
123510	7-18-16	9-25-16	B. E. Gfroerer	146 25
123525		9-27-16	T. A. Clarke Co.	7,900 54
123520		9-25-16	Jandous Electric Equipment Co., Inc.	1,012 50
123524	43861	9-25-16	Knickerbocker Supply Co.	253 91
123518	43823	9-25-16	Wm. Knabe & Co.	1,746 00
123523	45261	9-25-16	D. J. Carey	540 00
123522	45089	9-25-16	Joseph F. Egan	607 50
123521	45060	9-25-16	W. H. Quinn & Co., Inc.	504 00
123526	45450	9-25-16	J. M. Knopp	2,295 00

Finance Voucher No.	Invoice Dates or Contract Number.	Received in Department of Finance.	Name of Payee.	Amount.	Finance Voucher No.	Invoice Dates or Contract Number.	Received in Department of Finance.	Name of Payee.	Amount.
123519		45519	9-25-16 John J. Kenney Co.	1,285 20	123630	9-11-16	9-25-16	Hugh Greene	240 00
123511	8-31-16		9-25-16 Ernest W. Newman	330 00	123628	8-16-16	9-25-16	Thomas J. Buckley Construction Co., Inc.	775 00
123517	7-31-16		9-25-16 John Neal's Sons	143 00	123627	8-16-16	9-25-16	Kalt Lumber Company	235 79
123516	8-1-16.	8-9-16	9-25-16 Wm. H. Waite	273 00				Police Department.	
123515	8-26-16		9-25-16 Thos. B. McCarty	460 00	126831			Louis Emmerich	\$3 10
123514	8-19-16		9-25-16 James J. Fay	108 00	126832			John J. Murphy	4 10
123513	8-21-16		9-25-16 E. W. Newman	261 00	126822			John H. Hauser	9 30
			Department of Finance.		126823			Charles O. Nelson	3 10
126866			Alexander Bremer	\$187 50	126824			Mark B. Royce	5 40
			Fire Department.		126829		10-4-16	Thomas J. Horan	70
123694	9-1-16		9-25-16 Motta Contracting Co.	\$115 00	126831			Louis Emmerich	3 10
123695	9-7-16		9-25-16 Louis H. Friedman	120 20	126841			Frank J. Allen	24 04
123691	7-28-16		9-25-16 Winkler Construction Co., Inc.	400 00	126830		10-4-16	Martin S. Owens	70
			Commissioner of Jurors, Bronx County.					President of the Borough of The Bronx.	
126784			Dion W. Burke	\$1 10	123665	9-11-16	9-26-16	Upper Hudson Stone Co.	\$545 69
			Law Department.		123666		45299	9-25-16 Edward V. Handy	1,490 05
126781	9-30-16		10-4-16 The New York Law Journal.	\$7 00	123667		43538	9-25-16 Anabel Const. Co.	6,587 16
126045	7-31-16.	8-31-16	10-2-16 A. Rudolph	5 65	123668		45527	9-25-16 Hoffman & Hyams	1,980 00
126779	8-1-16		10-4-16 Adolph Herzog, Jr.	1 60	123669		45464	9-25-16 F. C. Emmanuele	1,367 27
126039	9-1-16		10-2-16 The Banks Law Publishing Company ..	6 00				President of the Borough of Queens.	
126040	9-28-16		10-2-16 The Lily Cup Co.	15 00	126800	9-12-16	10-14-16	Standard Oil Co. of New York.	\$35 33
126041	9-30-16		10-2-16 Johanna Gallagher	7 34	123713		44913	Warner Quinlan Asphalt Company.	5,832 96
126044	7-31-16.	8-31-16	10-2-16 New York Multi-Color Copying Co.	3 80	123424	7-6-16	9-25-16	Madison Avenue Garage and Stables.	184 52
			Miscellaneous.		123423	8-2-16	9-25-16	Francis M. A. Leach	344 68
126115			Mrs. Augusta Gomer	\$312 50				President of the Borough of Richmond.	
126116			Frank Baldwin	150 00	123419	8-28-16	9-25-16	Rutherford Rubber Company.	123 08
126117			Borough Development Company	1,458 75	123416	7-1-16.	7-29-16	The Texas Company	256 04
			Bronx Parkway Commission.					Department of Public Charities.	
126547	10-3-16		George P. Racine	1,430 07	123488	6-28-16	9-25-16	Merck & Co.	250 69
126549	10-3-16		Edmund Hagenauer	6,732 55	123478	6-28-16.	7-1-16	9-25-16 Parke, Davis & Co.	122 32
126551	10-3-16		Charles Cunningham	551 68	123479	7-5-16.	7-7-16	9-25-16 Powers, Weightman, Rosengarten Co.	307 40
126550			Elise Hantz	2,836 88	123475	6-30-16	9-25-16	Sharp & Dohme	112 15
			William W. Niles as Vice-President and Treasurer of Bronx Parkway Commission, Assignee of Elise Hantz.	5,336 23	123490	7-15-16	9-25-16	Randall, Leopold & Co.	176 78
126552	10-3-16		Johan Frederik Poulsen and Johanna Maria Poulsen	1,276 84	123486	6-30-16.	7-13-16	9-25-16 Mills Chemical Company.	650 00
126553	10-3-16		Henry H. Vought and Nathan F. Vought	822 42	123437	7-19-16.	7-28-16	9-25-16 James H. Dunham & Co.	200 59
126554	10-3-16		Samuel Cohn & Louis Cohn, as Executors of and Trustees Under the Last Will and Testament of Frances C. Cohn, Deceased	356 55	123442	4-29-16.	7-1-16	9-25-16 Peter J. Constant	623 50
126545	10-3-16		O. Stevenson, Inc.	3,286 08	123438	7-7-16.	8-28-16	9-25-16 James M. Shaw & Co.	209 53
126548			John H. Dowd, Sr., Catherine T. Dowd and Mary McGuire	1,149 16	123443	6-27-16.	7-10-16	9-25-16 F. Alfred Reichardt & Co., Inc.	276 90
126546	10-3-16		Arville M. Turner	2,273 80	123446	8-15-16	9-25-16	Russell Uniform Co.	276 00
			Department of Parks.		123458	7-31-16	9-25-16	Flatbush Water Works Company.	379 43
123635	8-14-16		9-25-16 New Jersey Veneer Co.	\$163 00	126376	8-25-16	10-3-16	Taylor Instrument Companies	3 38
123636	8-28-16		9-25-16 Louis Ruhe	263 50	126377	4-17-16.	10-3-16	Graham & Berwin, Inc.	15 00
123623	9-11-16		9-25-16 John B. Rose Co.	229 72	126375	7-26-16	10-3-16	Troy Laundry Machinery Co., Ltd.	18 00
123633			Thomas C. Dunham	152 70	126339	9-1-16	10-3-16	Paul Schaad	15 45
123709	8-17-16.	8-17-16	9-25-16 Frank Sparling	536 71	126538	9-15-16	10-3-16	Clarence B. Williams	10 00
123629	8-23-16		9-25-16 Philp & Paul	998 00				Board of Water Supply.	
123634	8-14-16		9-26-16 Kalt Lumber Co.	207 78	123658			Department of Water Supply, Gas and Electricity.	
123637		43675	9-25-16 Jacob Rosenthal, Assignee of Delson Contracting Co.	4,963 59	123654	8-17-16	9-25-16	R. Constantine & Co.	187 01
123631	9-13-16		9-25-16 William C. Duggan	713 00	123652	8-14-16	9-25-16	Standard Oil Co. of New York.	248 40
					123653	8-5-16	9-25-16	Standard Oil Co. of New York.	124 20
					123651	8-5-16	9-25-16	Standard Oil Company of New York.	129 60
					123655	8-14-16	9-25-16	Standard Oil Co. of New York.	128 07
					126438		9-24-16	Oriental Rubber & Supply Co., Inc.	118 08
					126442		10-3-16	R. L. Blake, Assistant Engineer.	108 09
					126535		8-9-16	John T. Metcalf, Assistant Engineer.	105 41
					126540	9-14-16	10-3-16	D. Bernstein	12 27
								Clarence B. Williams	75 00

VOUCHERS RECEIVED IN DEPARTMENT OF FINANCE, SATURDAY, OCTOBER 7, 1916.

A statement is herewith submitted of all vouchers filed in the Department of Finance on this date, in which is shown the Department of Finance voucher number, the date of the invoices or the registered number of the contract, the name of the payee and the amount of the claim. Where two or more bills are embraced in one voucher the date of the earliest is given, excepting that when such vouchers are submitted under a contract the registered number of the contract is shown instead.

WILLIAM A. PRENDERGAST, Comptroller.

Finance Voucher No.	Invoice Date or Contract Number.	Name of Payee.	Amount.	Finance Voucher No.	Invoice Date or Contract Number.	Name of Payee.	Amount.
128125	6-22-16	Clarence S. Nathan, Inc.	22 00	128188	5-24-16	Patterson Bros.	14 68
128126	8-3-16	Clarence S. Nathan, Inc.	36 00	128189	6-30-16	N. J. Mechanical Rubber Co.	28 30
128127	3-29-16	Tower Bros. Stat. Co.	412 63	128190	4-29-16	Nason Mfg. Co.	214 10
128128	6-19-16	Tower Bros. Staty. Co.	5 75	128191	7-14-16	Alfred Chatwin Supply Co.	11 00
128129	5-27-16	Tower Bros. Staty. Co.	12 60	128192	6-9-16	Johnson Service Co.	69 72
128130	5-27-16	Tower Bros. Staty. Co.	18 56	128193	7-26-16	J. P. Hansen	14 00
128131	6-30-16	Tower Bros. Staty. Co.	6 25	128194	7-14-16	Belmont Packing & Rubber Co.	36 89
128132	6-18-16	Tower Bros. Staty. Co.	6 00	128195	8-10-16	The Yale & Towne Mfg. Co.	9 93
128133	7-31-16	Tower Bros. Staty. Co.	34 75	128196	4-29-16	John Simmons Co.	102 83
128134	6-7-16	Berlin & Jones Envelope Co.	5 25	128197	8-15-16	Dimock & Fink Co.	21 75
128135	6-22-16	Yawman & Erbe Mfg. Co.	2 00	128198	4-8-16	Tiffany Studios	15 00
128136	7-26-16	J. H. Arnold's Son.	1 50	128199	8-12-16	Sibley-Pitman Elec. Corp.	14 40
128137	4-27-16	Eimer & Amend	31 89	128200	4-21-16	Josef Schling	113 95
128138	5-26-16	Eimer & Amend	34 76	128201	6-15-16	Josef Schling	9 15
128139	6-14-16	Bloomingdale Bros.	10 66	128202	1-20-16	The Narragansett Machine Co.	47 50
128140	6-15-16	Knickerbocker Ice Co.	13 65	128203	6-3-16	Narragansett Machine Co.	25 00
128141	5-25-16	Riker & Hegeman Co.	3 85	128204	1-7-16	Narragansett Machine Co.	30 00
128142	2-12-16	Keuffel & Esser Co.	3 16	128205	4-15-16	F. Gailer	83 20
128143	5-25-16	Walldorf, Hafner & Schultz ..	1 80	128206	5-15-16	F. Gailer	46 70
128144	5-18-16	Eureka Blank Book Co.	155 96	128207	5-24-16	The Garlock Packing Co.	2 50
128145	6-24-16	Peckham, Little & Co.	65 00	128208	5-8-16	Underwood Typewriter Co.	15 00
128146	7-12-16	Tower Bros. Staty. Co.	11 75	128209	2-21-16	Chas. Oest	75 00
128147	6-7-16	Herman Behr & Co., Inc.	10 00	128210	6-17-16	The Lagonda Mfg. Co.	4 05
128148	7-17-16	Wm. McDonagh & Sons.	7 50	128211	6-29-16	Toch Bros.	26 83
128149	7-20-16	Cavanagh Bros. & Co.	5 50	128212	5-29-16	Watson Mfg. Co.	224 51
128150	8-9-16	Patterson Bros.	1 75	128213	6-7-16	Diehl Mfg. Co.	25 94
128151	8-30-16	Clarkson & Ford Co.	112 00			Department of Correction.	
128152	5-27-16	American Multigraph Sales Co.	84	128066	44572	Knickerbocker Ice Co.	\$267 25
128153	6-12-16	Library Bureau	12 38	128067	45722	Lewis De Groff	266 80
128154	8-25-16	Underwood Typewriter Co.	83 03	128068	45563	Burton & Davis Co.	31 10
128168	5-31-16	Taylor Instrument Co.	3 00	128069	45219	Grand Central Market, Inc.	65 60
128169	5-25-16	American Book Co.	12 00	128070	45221	Morris & Co.	111 75
128170	4-21-16	Montgomery & Co.	6 58	128071	45224	Swift & Co.	4,115 82
128171	8-15-16	Montgomery & Co., Inc.	7 60	128072	45304	Geo. W. Van Boskerck & Son	3,457 03
128172	6-10-16	Peerless Rubber Mfg. Co.	46 75	128073	45200	Washburn-Crosby Co.	4,320 00
128173	5-18-16	New Jersey Mechanical Rubber Co.	66 00	128074	45154	Thos. M. Blake	1,190 30
128174	7-6-16	The Richardson-Phoenix Co.	33 00	128075	45469	Dexter & Carpenter, Inc.	2,011 61
128175	6-30-16	Sprague Elec. Works of General Elec. Co.	85	128076	45470	Wm. Farrell & Son.	439 22
128176	6-22-16	B. F. Sturtevant Co.	10 50	128077	45468	Mecker & Co.	1,081 31
128177	6-8-16	Peerless Rubber Mfg. Co.	29 78	128078	45411	Penn. Fuel Co.	3,721 23
128178	6-30-16	Peerless Rubber Mfg. Co.	65 75			Department of Education.	
128179	5-6-16	John M. Fimian	4 39	128079	44296	Jas. B. Reid	\$59 40
128180	6-8-16	John M. Fimian	4 84	128080	44419	H. C. Hallenbeck	132 20
128181	3-29-16	The Cutler Hammer Mfg. Co.	20 69	128081	44419	H. C. Hallenbeck	363 60
128182	5-31-16	Henry Pearl & Sons Co.	1 44	128082	44419	H. C. Hallenbeck	227 80
128183	5-29-16	Flushovalve Co.	2 45	128083	41701	H. C. Hallenbeck	53 75
128184	5-25-16	P. & F. Corbin, The American Hdwe. Corp. of N. Y., Successors	2 98	128084	41701	H. C. Hallenbeck	111 50
128185		Thomas P. Ford Co.	3 00	128085	41706	Clarence S. Nathan	59 50
128186	6-6-16	Vought & Williams	1 09	128086	41703	M. J. Tobin	94 82
128187	3-11-16	Edison Lamp Works of General Elec. Co.	21 05	128087	41702	The J. W. Pratt Co.	544 30
				128088	41702	The J. W. Pratt Co.	310 00
				128089	41701	H. C. Hallenbeck	1,310 62

Invoice Finance Date Vouch- or Con- er No. tract Number.	Name of Payee.	Amount.	Invoice Finance Date Vouch- or Con- er No. tract Number.	Name of Payee.	Amount.	Invoice Finance Date Vouch- or Con- er No. tract Number.	Name of Payee.	Amount.
128090	41701 H. C. Hallenbeck.....	34 72	128055	6- 8-16 Peerless Towel Book Co....	10 46	128162	Fidelity & Deposit Co. of Maryland	10 00
128091	41703 M. J. Tobin	67 00	128056	7-27-16 Montague Mailing Machin- ery Co.	2 00	Public Administrator, Bronx County.		
128092	45691 The J. W. Pratt Co.....	119 30	128057	3-10-16 Wm. Bratter & Co.....	9 85	128063	10- 1-16 Nickel Towel Supply Co....	\$0 75
128093	45691 The J. W. Pratt Co.....	11 75	128058	7- 8-16 Kregel Mfg. Co.....	50	128064	Nicholas Gless	2 00
128094	44564 Paul Baron	4 40	128059	8-31-16 Burns Bros.	3 50	128065	The Gramatan Springs Co.. Inc.	60
128095	44168 Peerless Manifold Book Co.	62 79	128035	James F. McManus.....	428 56	President of the Borough of Brooklyn.		
128096	41720 The Gregg Pub. Co.....	6 29	128034	James F. McManus.....	137 10	128234	42792 Bklyn. Alcatraz Asp. Co....	\$10,012 50
128097	44540 Milton Bradley Co.....	8 85	128035	9-16-16 James F. McManus.....	48 75	128235	45423 The Robertson Const. Co..	2,244 00
128098	44492 Atkinson, Mentzer & Co....	43 20	128036	9-18-16 A. W. Ross	135 09	Sheriff, Richmond County.		
128040	7-10-16 Herman Ahlers	2 00	128037	9-13-16 H. M. Devoe.....	121 33	128225	9- 8-16 Staten Island Welding Co..	\$5 00
128041	6-26-16 Munson Supply Co.....	3 15	128038	8-11-16 C. M. Morgan.....	28 85	128224	9- 6-16 Barrett & Lawrence Auto Rep. Co.	5 47
128042	7-17-16 Henry Moss & Co.....	2 75	128039	9- 8-16 Frank A. Collins.....	50 95	128223	9- 1-16 Silks Dept. Store.....	3 84
128043	7-31-16 N. Y. & Bklyn. Towel Sup- ply Co.	1 54	128060	Josiah H. Pitts	4 95	128222	8-25-16 Barrett & Lawrence Auto Repair Co.	36 56
128044	8- 9-16 Library Bureau	3 39	128061	John J. Egan	7 95	Department of Water Supply, Gas and Electricity.		
128045	7-19-16 Munson Supply Co.....	9 45	128062	A. J. Maguire.....	4 50	128228	42970 Standard Oil Co. of N. Y..	\$11 49
128046	8-10-16 The Wabash Calumet Cab- inet Co.	14 04	Miscellaneous.			128229	44326 Standard Oil Co. of N. Y..	36 89
128047	6-19-16 Tower Mfg. & Nov. Co....	2 40	128167	Michael F. Burns.....	\$230 95	128230	45615 Moreland Operating Co....	410 90
128048	6-22-16 Funk & Wagnalls Co.....	10 80	128166	Saml. G. Trainor.....	400 00	128231	44886 Pattison & Bowns	8,021 31
128049	8-15-16 The Crowell Pub. Co.....	19 00	128163	Wm. H. Wade	355 00	128231	44886 John Fox & Co.....	2,789 45
128050	6-30-16 Hygeia Distilled Water Co..	7 20	128164	Frank L. Stiles	305 00	128232	44889 R. D. Wood & Co.....	940 21
128051	7-31-16 Hygeia Distilled Water Co.	14 40	128165	Jos. W. Goodwin.....	390 00	128233	44942 The Warren Foundry & Ma- chine Co.	4,586 69
128052	7-18-16 Albers Bros.	19 50	128160	4-10-16 London & Lancashire In- demnity Co.	7 50			
128053	6-19-16 Hygeia Distilled Water Co.	3 60	128161	National Surety Co.....	6 25			
128054	7-24-16 The Crowell Pub. Co.....	200 00						

Changes in Departments, Etc.

COURT OF GENERAL SESSIONS.
 *Died—John J. Mulqueen, Attendant,
Oct. 4.*

CITY COURT.
 *Retired—Patrick A. Gilroy, Deputy
Clerk, Oct. 1.
 Services Ceased—Richard T. Lynch,
Justice, Sept. 30.*

Board of Water Supply.

*Abstract of expenditures made and esti-
 mated liabilities incurred during the month
 of September, 1916.*

EXPENDITURES.
Contracts: Registered, \$202,650.16;
agreements, \$10,685.84; total, \$213,336.
Open market orders, \$19,351.20. Miscel-
laneous: Acquisition of property, \$3,-
279.18; all other miscellaneous, \$4,668.61;
total, \$7,947.79. Payrolls: Departmental,

\$89,104.33; special services, \$888.50; acqui-
sition of property, \$5,203.52; total, \$95,-
196.35. Grand total, \$335,831.34.

ESTIMATED LIABILITIES.

Contracts: Registered, \$87,320; agree-
ments, \$3,277.89; total, \$90,597.89. Open
market orders, \$14,488.88; acquisition of
property, \$8,482.70; miscellaneous, \$4,-
246.28. Grand total, \$117,815.75.

Borough of Richmond.**BUREAU OF BUILDINGS.**

Report for week ended Sept. 30, 1916.

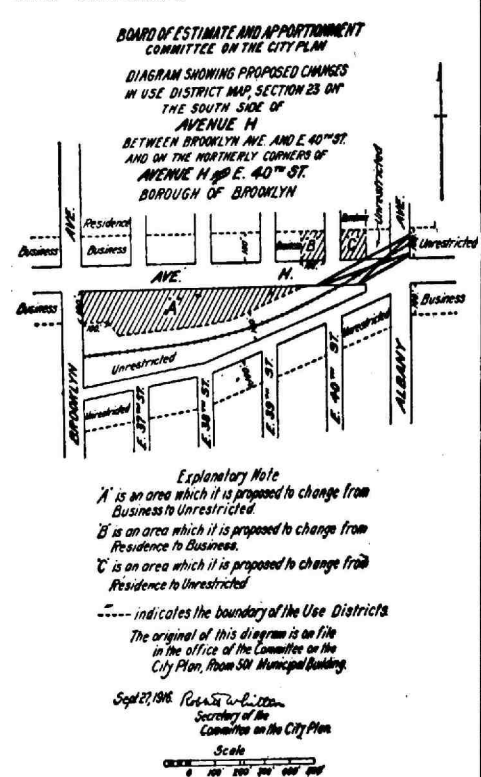
Plans Filed: For new buildings (esti-
mated cost, \$28,542), 23; for alterations
(estimated cost, \$3,125), 8; for plumbing
(estimated cost, \$1,903), 8. New build-
ings, estimated, 13; alterations, 3; con-
struction inspections made, 246; plumbing
and drainage inspections made, 214; per-
mits inspected for licenses, 2; permits
granted for demolition of buildings, 1.
WM. J. McDERMOTT, Superintendent.

BOARD OF ESTIMATE AND APPORTIONMENT**Notice of Public Hearing.****BUILDING HEIGHTS AND RESTRICTIONS.**

*In the matter of amendment of the Build-
 ing Zone Resolution, adopted by the
 Board of Estimate and Apportionment
 July 25, 1916, pursuant to the provisions
 of Sections 242a and 242b of the
 Greater New York Charter.*

NOTICE IS HEREBY GIVEN TO ALL
persons interested that it is proposed
to change the Use District Map Section
23, which section is a part of said resolu-
tion. The changes are shown on the ac-
companying diagram.

The Board of Estimate and Apportion-
ment will hold a public hearing on such
proposed changes at 10.30 a. m. on Friday,
October 13, 1916, in Room 16, City Hall,
at which time and place an opportunity
to be heard will be afforded to all per-
sons interested.



Dated, September 30, 1916.
JOSEPH HAAG, Secretary, Municipal
Building. Telephone, 4560 Worth. s30,013

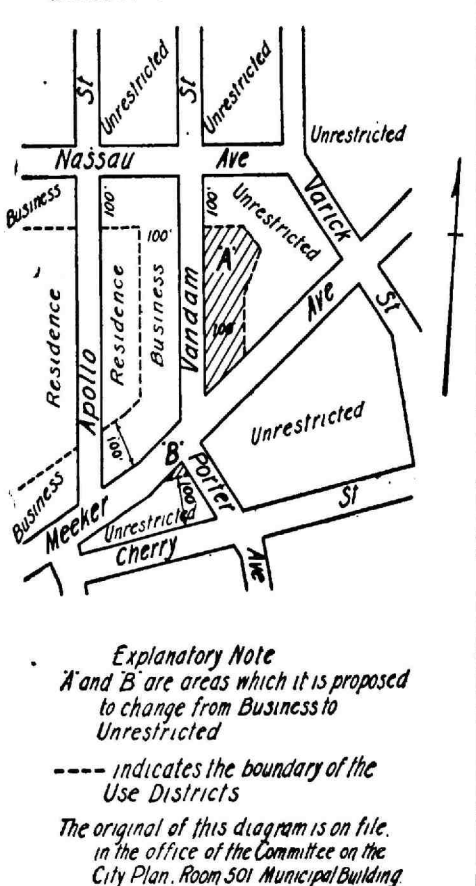
BUILDING HEIGHTS AND RESTRICTIONS.

*In the matter of amendment of the Build-
 ing Zone Resolution, adopted by the
 Board of Estimate and Apportionment
 July 25, 1916, pursuant to the provisions
 of Sections 242a and 242b of the
 Greater New York Charter.*
NOTICE IS HEREBY GIVEN TO ALL
persons interested that it is proposed


to change the Use District Map Section
13, which section is a part of said resolu-
tion. The changes are shown on the ac-
companying diagram.

The Board of Estimate and Apportion-
ment will hold a public hearing on such
proposed changes at 10.30 a. m. on Friday,
October 13, 1916, in Room 16, City Hall,
at which time and place an opportunity
to be heard will be afforded to all per-
sons interested.

BOARD OF ESTIMATE AND APPORTIONMENT
COMMITTEE ON THE CITY PLAN
DIAGRAM SHOWING PROPOSED CHANGES
IN USE DISTRICT MAP SECTION 13 ON
VANDAM STREET
BETWEEN MECKER AVE. AND NASSAU AVE. AND ON
MECKER AVENUE
AT PORTER AVENUE
BOROUGH OF BROOKLYN



Dated, September 30, 1916.
JOSEPH HAAG, Secretary, Municipal
Building. Telephone, 4560 Worth. s30,013

**OFFICIAL DIRECTORY.**

Unless otherwise stated, the Public Offices
of the City are open for business from 9 a. m.
to 5 p. m.; Saturday, 9 a. m. to 12 noon.

CITY OFFICES.**MAYOR'S OFFICE.**

City Hall. Telephone, 8020 Cortlandt.
John Purroy Mitchel, Mayor.
Theodore Rousseau, Secretary.
Samuel L. Martin, Executive Secretary.
Paul C. Wilson, Assistant Secretary.
Bureau of Weights and Measures.
Municipal Building, 3d floor. Telephone, 1498
Worth.
Joseph Hartigan, Commissioner.
COMMISSIONER OF ACCOUNTS.
Municipal Building, 12th floor. Telephone,
4315 Worth.
Leonard M. Wallstein, Commissioner of Ac-
counts.

BOARD OF ALDERMEN.

Clerk's Office, Municipal Building, 2nd floor.
Telephone, 4430 Worth.
P. J. Scully, Clerk.
President of the Board of Aldermen.
City Hall. Telephone, 6770 Cortlandt.
Frank L. Dowling, President.
BOARD OF AMBULANCE SERVICE.
Municipal Building, 10th floor. Ambulance
Calls, 3100 Spring. Administration Offices, 748
Worth.

ARMORY BOARD.

Hall of Records. Telephone, 3900 Worth.
C. D. Rhinehart, Secretary.

ART COMMISSION.

City Hall. Telephone, 1197 Cortlandt.
John Quincy Adams, Assistant Secretary.

BOARD OF ASSESSORS.

Municipal Building, 8th floor. Telephone, 29
Worth.

William C. Ormond, Chairman.
St. George B. Tucker, Secretary.

BELLEVUE AND ALLIED HOSPITALS.
26th st. and 1st ave. Telephone, 4400 Madison
Square.

Dr. John W. Brannan, President.
J. K. Paulding, Secretary.

CENTRAL PURCHASE COMMITTEE.
Municipal Building, 12th floor. Telephone,
4227 Worth.

BUREAU OF THE CHAMBERLAIN.
Municipal Building, 8th floor. Telephone, 4270
Worth.

Milo R. Maltbie, Chamberlain.

BOARD OF CHILD WELFARE.
City Hall. Telephone, 7541 Cortlandt.
Harry L. Hopkins, Secretary.

CITY CLERK AND CLERK OF THE BOARD
OF ALDERMEN.

Municipal Building, 2nd floor. Telephone, 4430
Worth.

P. J. Scully, City Clerk.

BOARD OF CITY RECORD.
Supervisor's office, Municipal Building, 8th
floor. Distributing Division, 96 Reade st. Tele-
phone, 3490 Worth.

David Ferguson, Supervisor.

DEPARTMENT OF CORRECTION.
Municipal Building, 24th floor. Telephone,
1610 Worth.

Burdette G. Lewis, Commissioner.

DEPARTMENT OF DOCKS AND FERRIES.
Pier "A," North River. Telephone, 300 Rector.
R. A. C. Smith, Commissioner.

DEPARTMENT OF EDUCATION.
Board of Education.

Park ave. and 59th st. Telephone, 5580 Plaza.

Stated meetings of the Board are held at 4
p. m. on the first Monday in February, the sec-
ond Wednesday in August, and the second and
fourth Wednesdays in every month, except Aug-
ust.

William G. Willcox, President.
A. Emerson Palmer, Secretary.

BOARD OF ELECTIONS.
General office and office of the Borough of
Manhattan, Municipal Building, 18th floor. Tele-
phone, 1307 Worth.

Edward F. Boyle, President.
Moses M. McKee, Secretary.

Other Borough Offices.
The Bronx.

368 E. 148th st. Telephone, 336 Melrose.

Brooklyn.
435-445 Fulton st. Telephone, 1932 Main.

Queens.
64 Jackson ave., L. I. City. Telephone, 3375
Hunters Point.

Richmond.
Borough Hall, New Brighton, S. I. Telephone,
1000 Tompkinsville.

All offices open from 9 a. m. to 4 p. m. Satur-
days to 12 noon.

BOARD OF ESTIMATE AND
APPORTIONMENT.

Municipal Building, 13th floor. Telephone,
4560 Worth.

Joseph Haag, Secretary.

Bureau of Records and Minutes.
Municipal Building, 13th floor. Telephone,
4560 Worth. Joseph Haag, Secretary.

Office of the Chief Engineer.
Municipal Building, 13th floor. Telephone,
4560 Worth. Nelson P. Lewis, Chief Engineer.

Bureau of Public Improvements.
Municipal Building, 13th floor. Telephone,
4560 Worth. Nelson P. Lewis, Chief Engineer.

Bureau of Franchises.
Municipal Building, 13th floor. Telephone,
4563 Worth. Harry P. Nichols, Engineer.

Bureau of Contract Supervision.
Municipal Building, 13th floor. Telephone,
4560 Worth. Central Testing Laboratory, 125
Worth st. Telephone, 3088 Franklin. Tilden
Adamson, Director.

Bureau of Standards.
Municipal Building, 13th floor. Telephone,
4560 Worth. George L. Tirrell, Director.

DEPARTMENT OF FINANCE.

Municipal Building, 5th floor. Telephone, 1200
Worth. Shepard A. Morgan, Secretary to the
Department, 5th floor.

William A. Prendergast, Comptroller.
Deputy Comptrollers, 7th floor. Edmund D.
Fisher, Albert E. Hadlock, Hubert L. Smith.

Receiver of Taxes.
Manhattan—Municipal Building, 2nd floor.
Telephone, 1200 Worth.

Bronx—177th st. and Arthur ave. Telephone,
140 Tremont.

Brooklyn—236 Duffield st. Telephone, 7056
Main.

Queens—3 Court Square, L. I. City. Tele-
phone, 3386 Hunters Point.

Richmond—Borough Hall, St. George. Tele-
phone, 1000 Tompkinsville.

William C. Hecht, Receiver of Taxes.
Collector of Assessments and Arrears.

Manhattan—Municipal Building, 3d floor.
Telephone, 1200 Worth.

Bronx—177th st. and Arthur ave. Telephone,
47 Tremont.

Brooklyn—503 Fulton st. Telephone, 8340
Main.

Queens—Municipal Building, Court Square,
L. I. City. Telephone, 1553 Hunters Point.

Richmond—Borough Hall, St. George. Tele-
phone, 1000 Tompkinsville.

Daniel Moynahan, Collector.

FIRE DEPARTMENT.

Municipal Building, 11th floor. Telephone,
4100 Worth.

Brooklyn, 365 Jay st. Telephone, 7600 Main.
Robert Adamson, Commissioner.

DEPARTMENT OF HEALTH.

Centre and Walker sts., Manhattan. Tele-
phone, 6280 Franklin.

Burial Permit and Contagious Disease offices
always open.

Bronx, 3731 Third ave. Brooklyn, Flatbush
ave., Willoughby and Fleet sts. Queens, 372
Fulton st., Jamaica. Richmond, 514 Bay st.,
Stapleton.

Haven Emerson, Commissioner.

Alfred E. Shipley, Secretary pro tem.

BOARD OF INEBRIETY.

300 Mulberry st. Telephone, 7116 Spring.

Board meets first Wednesday in each month at
3 p. m.

Charles Samson, Secretary.

LAW DEPARTMENT.

Office of Corporation Counsel.

Main office, Municipal Building, 16th floor.
Telephone, 4600 Worth.

Lamar Hardy, Corporation Counsel.

Brooklyn office, 153 Pierrepont st. Telephone,
2948 Main.

Bureau of Street Openings.

Main office, Municipal Building, 15th floor.
Telephone, 1380 Worth.

Brooklyn office, 166 Montague st. Telephone,
5916 Main.

Queens office, Municipal Building, L. I. City.
Telephone, 3886 Hunters Point.

Bureau for the Recovery of Penalties.

Municipal Building, 15th floor. Telephone,
4600 Worth.

Bureau for the Collection of Arrears of Personal
Taxes.

Municipal Building, 17th floor. Telephone,
4585 Worth.

DEPARTMENT OF LICENSES.

Main office, 49 Lafayette st. Telephone, 4490
Franklin.

George H. Bell, Commissioner.

Brooklyn—381 Fulton st. Telephone, 1497
Main.

Queens—Borough Hall, L. I. City. Telephone,
5400 Hunters Point.

Richmond—Borough Hall, New Brighton.
Telephone, 1000 Tompkinsville.

Division of Licensed Vehicles—517-519 W.
57th st. Telephone, 6387 Columbus.

Public Employment Bureau—Men's depart-

ments, 128 Leonard st. Women's departments, 53 Lafayette st. Telephone, 6100 Franklin.
MUNICIPAL CIVIL SERVICE COMMISSION.
 Municipal Building, 14th floor. Telephone, 1580 Worth.

Henry Moskowitz, President.
 Robert W. Belcher, Secretary.
MUNICIPAL REFERENCE LIBRARY.
 Municipal Building, 5th floor. Telephone, 1072 Worth. 9 a. m. to 5 p. m.; Saturday, to 1 p. m.

DEPARTMENT OF PARKS.
 Municipal Building, 10th floor. Telephone, 4850 Worth.
 Cabot Ward, Commissioner, Manhattan and Richmond.

Borough of Brooklyn.
 Litchfield Mansion, Prospect Park, Brooklyn. Telephone, 2300 South.
 Raymond V. Ingersoll, Commissioner.

Borough of The Bronx.
 Zbrowski Mansion, Claremont Park. Telephone, 2640 Tremont.
 Thomas W. Whittle, Commissioner.

Borough of Queens.
 The Overlook, Forest Park, Richmond Hill, L. I. Telephone, 2300 Richmond Hill.
 John E. Weier, Commissioner.

PARK BOARD.
 Municipal Building, 10th floor. Telephone, 4850 Worth. Cabot Ward, President; Louis W. Fehr, Secretary.

PAROLE COMMISSION.
 Municipal Building, 24th floor. Telephone, 1610 Worth.
 Thomas R. Minnick, Secretary.

DEPARTMENT OF PLANT AND STRUCTURES.
 Municipal Building, 18th floor. Telephone, 380 Worth.
 F. J. H. Kracke, Commissioner.

EXAMINING BOARD OF PLUMBERS.
 Municipal Building, 9th floor. Telephone, 1800 Worth.
 Janet A. G. Hahn, Clerk.

POLICE DEPARTMENT.
 240 Centre st. Telephone, 3100 Spring.
 Arthur Woods, Commissioner.

DEPARTMENT OF PUBLIC CHARITIES.
 Principal office, Municipal Building, 10th floor. Telephone, 4440 Worth.

Brooklyn and Queens, 327 Schermerhorn st. Brooklyn. Telephone, 2977 Main.
 Bureau of Social Investigation, Pearl and Centre sts. Telephone, 4405 Worth.

Borough of Richmond, Borough Hall, St. George, S. I. Telephone, 1000 Tompkinsville.
 John A. Kingsbury, Commissioner.

PUBLIC SERVICE COMMISSION.
 120 Broadway, 8 a. m. to 11 p. m. every day, including holidays and Sundays. Telephone, 7500 Rector.

Oscar S. Straus, Chairman.
 James B. Walker, Secretary.
BOARD OF REVISION OF ASSESSMENTS.
 Municipal Building, 7th floor. Telephone, 1200 Worth.

John Korb, Jr., Chief Clerk.
COMMISSIONERS OF SINKING FUND.
 Office of Secretary, Municipal Building, 7th floor. Telephone, 1200 Worth.

John Korb, Jr., Secretary.
BOARD OF STANDARDS AND APPEALS.
 Municipal Building, 18th floor. Telephone, 1675 Worth.

Rudolph P. Miller, Chairman.
DEPARTMENT OF TAXES AND ASSESSMENTS.
 Municipal Building, 9th floor. Telephone, 1800 Worth.

Lawson Purdy, President.
 C. Rockland Lyng, Secretary.
DEPARTMENT OF STREET CLEANING.
 Municipal Building, 12th floor. Telephone, 4240 Worth.

John T. Fetherston, Commissioner.
TENEMENT HOUSE DEPARTMENT.
 Manhattan and Richmond office, Municipal Building, 19th floor. Telephone, 1526 Worth.

Brooklyn and Queens office, 503 Fulton st. Brooklyn. Telephone, 3825 Main.
 Bronx office, 391 E. 149th st. Telephone, 7107 Melrose.

John J. Murphy, Commissioner.
BOARD OF WATER SUPPLY.
 Municipal Building, 22nd floor. Telephone, 3150 Worth.

Charles Strauss, President.
 George Featherstone, Secretary.
DEPARTMENT OF WATER SUPPLY, GAS AND ELECTRICITY.
 Municipal Building, 23d, 24th and 25th floors. Telephones: Manhattan, 4320 Worth; Brooklyn, 3980 Main; Queens, 3441 Hunters Point; Richmond, 840 Tompkinsville; Bronx, 3400 Tremont.

Brooklyn, 50 Court st. Bronx, Tremont and Arthur aves. Queens, Municipal Building, L. I. City, Richmond, Municipal Building, St. George, William Williams, Commissioner.

BOROUGH OFFICES.

BOROUGH OF THE BRONX.
 President's office, 3d ave. and 177th st. Telephone, 2680 Tremont.
 Douglas Mathewson, President.

BOROUGH OF BROOKLYN.
 President's office, 2d floor, Borough Hall. Commissioner of Public Works, 2d floor, Borough Hall.

Assistant Commissioner of Public Works, 2d floor, Borough Hall.
 Bureau of Highways, 5th and 12th floors, 50 Court st.

Bureau of Public Buildings and Offices, 10th floor, 50 Court st.
 Bureau of Sewers, 10th floor, 215 Montague st.

Bureau of Buildings, 4th floor, Borough Hall.
 Topographical Bureau, 209 Montague st.
 Bureau of Substructures, 11th floor, 50 Court st.

Telephone, 3960 Main.
 Lewis H. Pounds, President.
BOROUGH OF MANHATTAN.
 President's office, 20th floor, Municipal Building.

Commissioner of Public Works, 21st floor, Municipal Building.
 Assistant Commissioner of Public Works, 21st floor, Municipal Building.

Bureau of Highways, 21st floor, Municipal Building.
 Bureau of Public Buildings and Offices, 20th floor, Municipal Building.

Bureau of Sewers, 21st floor, Municipal Building.
 Bureau of Buildings, 20th floor, Municipal Building.

Telephone, 4227 Worth.
 Marcus M. Marks, President.
BOROUGH OF QUEENS.

President's Office, Borough Hall, L. I. City. Telephone, 5400 Hunters Point.
 Bureau of Public Buildings and Offices, Town Hall, Flushing, L. I. Telephone, 1740 Flushing.

Maurice E. Connolly, President.
BOROUGH OF RICHMOND.
 President's office, New Brighton. Telephone, 1000 Tompkinsville.

Calvin D. Van Name, President.
CORONERS.
 Manhattan, Municipal Building, 2nd floor. Open at all hours of the day and night. Telephone, 3711 Worth.

Brooklyn—Arthur and Tremont aves. Telephone, 1250 Tremont. 8 a. m. to midnight, every day.
 Brooklyn, 236 Duffield st. Telephone, 4004 Main. Open at all hours of the day and night.

Queens, Town Hall, Jamaica. 9 a. m. to 10 p. m.; Sundays and holidays, 9 a. m. to 12 noon.
 Richmond, 175 Second st., New Brighton. Open at all hours of the day and night.

COUNTY OFFICES.

Unless otherwise stated, the County offices are open for business from 9 a. m. to 4 p. m.; Saturday, 9 a. m. to 12 noon.

NEW YORK COUNTY.

COUNTY CLERK.
 County Court House. Telephone, 5388 Cortlandt.
 9 a. m. to 2 p. m., during July and August.

Wm. F. Schneider, County Clerk.
DISTRICT ATTORNEY.
 Criminal Courts Building, 9 a. m. to 5:15 p. m.; Saturdays, to 12 noon. Telephone, 2304 Franklin.

Edward Swann, District Attorney.
COMMISSIONER OF JUDGES.
 280 Broadway. Telephone, 241 Worth.
 Frederick O'Byrne, Commissioner.

PUBLIC ADMINISTRATOR.
 119 Nassau st. Telephone, 6376 Cortlandt.
 William M. Hoes, Public Administrator.

COMMISSIONER OF RECORDS.
 Hall of Records. Telephone, 3900 Worth.
 Charles K. Lexow, Commissioner.

REGISTER.
 Hall of Records. Telephone, 3900 Worth.
 9 a. m. to 2 p. m. during July and August.

John J. Hopper, Register.
SHERIFF.
 51 Chambers st. Telephone, 4300 Worth.
 New York County Jail, 70 Ludlow st.

Alfred E. Smith, Sheriff.
SUBROGATES.
 Hall of Records. Telephone, 3900 Worth.
 John P. Cohalan; Robert Ludlow Fowler, Surrogates.

William Ray De Lano, Chief Clerk.
 John F. Curry, Commissioner of Records.

KINGS COUNTY.

COUNTY CLERK.
 Hall of Records. Telephone, 4930 Main.
 William E. Kelly, County Clerk.

COUNTY COURT.
 County Court House. Court opens at 10 a. m. daily and sits until business is completed.

Part I, Room 23; Part II, Room 10; Part III, Room 14; Part IV, Room 1, Court House.
 Clerk's Office, Rooms 17, 18, 19 and 22; open daily from 9 a. m. to 5 p. m.; Saturday to 12 noon. Telephone, 4154 Main.

John L. Gray, Chief Clerk.
DISTRICT ATTORNEY.
 66 Court st. 9 a. m. to 5:30 p. m.; Saturday, to 1 p. m. Telephone, 2954 Main.

Harry E. Lewis, District Attorney.
COMMISSIONER OF JUDGES.
 381 Fulton st. Telephone, 330-331 Main.

Jacob Brenner, Commissioner.
PUBLIC ADMINISTRATOR.
 44 Court st. Telephone, 2840 Main.

Frank V. Kelly, Public Administrator.
COMMISSIONER OF RECORDS.
 Hall of Records. Telephone, 6988 Main.

Edmund O'Connor, Commissioner.
REGISTER.
 Hall of Records. Telephone, 2830 Main.

Edward T. O'Loughlin, Register.
SHERIFF.
 50 Court st. Telephone, 6845 Main.

Edward Kieglmann, Sheriff.
SUBROGATE.
 Hall of Records. Court opens at 10 a. m. Telephone, 3954 Main.

Herbert E. Ketcham, Surrogate.
 John H. McCooley, Chief Clerk.

BRONX COUNTY.

COUNTY CLERK.
 Civil Records—161st st. and 3d ave. Telephone, 9266 Melrose.

Criminal Branch, 1918 Arthur ave.
 James Vincent Ganly, County Clerk.

COUNTY JUDGE.
 Bergen Building Annex, Tremont and Arthur aves. Telephone, 3205 Tremont.

Louis D. Gibbs, County Judge.
DISTRICT ATTORNEY.
 Tremont and Arthur aves. Telephone, 1100 Tremont.

Francis Martin, District Attorney.
COMMISSIONER OF JUDGES.
 1932 Arthur ave. Telephone, 3700 Tremont.

John A. Mason, Commissioner.
PUBLIC ADMINISTRATOR.
 2808 Third ave. Telephone, 9816 Melrose. 9 a. m. to 5 p. m.; Saturday to 12 noon.

Ernest E. L. Hammer, Public Administrator.
REGISTER.
 1932 Arthur ave. Telephone, 6694 Tremont.

Edward Polak, Register.
SHERIFF.
 1932 Arthur ave. Telephone, 6600 Tremont.

James F. O'Brien, Sheriff.
SUBROGATE.
 Bergen Building Annex, 1918 Arthur ave.

George M. S. Schulz, Surrogate.

QUEENS COUNTY.

COUNTY CLERK.
 364 Fulton st., Jamaica. Telephone, 2608 Jamaica.

Alexander Dujat, County Clerk.
COUNTY COURT.
 County Court House, L. I. City. Telephone, 596 Hunters Point.

Court opens at 10 a. m. Trial Term begins first Monday of each month, except July, August and September, and on Friday of each week.

Clerk's office open 9 a. m. to 5 p. m.; Saturdays to 12:30 p. m. Telephone, 551 Jamaica.
 County Judge's office always open at 336 Fulton st., Jamaica. Telephone, 551 Jamaica.

Burt Jay Humphrey, County Judge.
DISTRICT ATTORNEY.
 County Court House, L. I. City. Telephone, 3871 Hunters Point. 9 a. m. to 5 p. m.; Saturday, to 12 noon.

Denis O'Leary, District Attorney.
COMMISSIONER OF JUDGES.
 County Court House, L. I. City. Telephone, 963 Hunters Point.

Thorndyke C. McKenney, Commissioner.
PUBLIC ADMINISTRATOR.
 362 Fulton st., Jamaica. Telephone, 223 Jamaica.

Randolph White, Public Administrator.
SHERIFF.
 County Court House, L. I. City. Telephone, 3766 Hunters Point.

Paul Stier, Sheriff.
SUBROGATE.
 364 Fulton st., Jamaica. Telephone, 397 Jamaica.

Daniel Noble, Surrogate.

RICHMOND COUNTY.

COUNTY CLERK.
 County Office Building, Richmond. Telephone, 28 New Dorp.

C. Livingston Bostwick, Clerk.
COUNTY JUDGE AND SUBROGATE.
 Trial Terms, with Grand and Trial Jury, second Monday of March, first Monday of October.

Trial Terms, with Trial Jury only, first Monday of May, first Monday of December.
 Special Term, Without Jury, Wednesday of each week, except the last week of July, the month of August and the first week of September.

Surrogate's Court.
 Monday and Tuesday of each week at the Borough Hall, St. George, and on Wednesday at the Surrogate's Court at Richmond, except during the session of the County Court. There will be no Surrogate's Court during the month of August.

Surrogate's Court and Office, Richmond. Surrogate's Chambers, Borough Hall, St. George.
 J. Harry Tiernan, County Judge and Surrogate.

DISTRICT ATTORNEY.
 Borough Hall, St. George. Telephone, 50 Tompkinsville, 9 a. m. to 5 p. m.; Saturday, to 12 noon.

Albert C. Fach, District Attorney.
COMMISSIONER OF JUDGES.
 Village Hall, Stapleton. Telephone, 81 Tompkinsville.

Edward I. Miller, Commissioner.
PUBLIC ADMINISTRATOR.
 Port Richmond, Telephone, 704 West Brighton.

William T. Holt, Public Administrator.
SHERIFF.
 County Court House, Richmond. Telephone, 120 New Dorp.

Spire Pitou, Jr., Sheriff.

THE COURTS.

CITY COURT OF THE CITY OF NEW YORK.
 City Hall Park. Special Term Chambers held from 10 a. m. to 4 p. m. Clerk's office open from 9 a. m. to 4 p. m. Telephone, 122 Cortlandt.

Thomas F. Smith, Clerk.
CITY MAGISTRATES' COURTS.
Boroughs of Manhattan and Bronx.

William McAdoo, Chief City Magistrate. 300 Mulberry st. Telephone, 6213 Spring.
 Municipal Term—Room 500, Municipal Building, Manhattan.

First District—Criminal Courts Building.
 Second District—125 Sixth ave.
 Third District—2d ave. and 1st st.

Fourth District—151 E. 57th st.
 Fifth District—121st st. and Sylvan pl.
 Sixth District—162nd st. and Washington ave.

Seventh District—314 W. 54th st.
 Eighth District—1014 E. 181st st., Bronx.
 Ninth District (Night Court for Females)—125 Sixth ave.

Tenth District (Night Court for Males)—151 E. 57th st.
 Eleventh District (Domestic Relations)—151 E. 57th st.

Twelfth District—1130 St. Nicholas ave.
 Thirteenth District (Domestic Relations)—1014 E. 181st st., Bronx.

Office of the Chief Probation Officer, 300 Mulberry st. Telephone, 8713 Spring.
Borough of Brooklyn.

Office of Deputy Chief Clerk, Wm. F. Delaney, 44 Court st. Telephone, 7411 Main.

First District—318 Adams st.
 Second District—Court and Butler sts.
 Fifth District—361 Bedford ave.

Sixth District—495 Gates ave.
 Seventh District—31 Snider ave., Flatbush.
 Eighth District—W. 8th st., Coney Island.

Ninth District—5th ave. and 29th st.
 Tenth District—133 New Jersey ave.
 Domestic Relations—Myrtle and Vanderbilt aves.

Borough of Queens.
 First District—St. Mary's Lyceum, L. I. City.
 Second District—Town Hall, Flushing.

Third District—Central ave., Far Rockaway.
 Fourth District—Town Hall, Jamaica.

Borough of Richmond.
 First District—Lafayette ave., New Brighton.
 Second District—Village Hall, Stapleton.

All courts open daily from 9 a. m. to 4 p. m., except on Saturdays, Sundays and legal holidays, when only morning sessions are held.

COURT OF GENERAL SESSIONS.
 Criminal Court Building. Court opens at 10:30 a. m. Clerk's office open from 9 a. m. to 4 p. m., and on Saturdays until 12 noon.

Edward R. Carroll, Clerk.
MUNICIPAL COURTS.
 The Clerks' offices are open from 9 a. m. to 4 p. m.; Saturday, to 12 noon.

Board of Justices—James J. Devlin, Secretary, 264 Madison st., Manhattan. Telephone, 2596 Orchard.

Borough of Manhattan.
 First District—146 Grand st. Telephone, 9611 Spring. Additional part, is held at the south west corner of 6th ave. and 10th st. Telephone, 2513 Chelsea.

Second District—264-266 Madison st. Telephone, 4300 Orchard.
 Third District—314 W. 54th st. Telephone, 5450 Columbus.

Fourth District—207 E. 32nd st. Telephone, 4358 Murray Hill.
 Fifth District—2565 Broadway. Telephone, 4006 Riverside.

Sixth District—155 E. 88th st. Telephone, 4343 Lenox.
 Seventh District—70 Manhattan st. Telephone, 6334 Morningside.

Eighth District—121st st. and Sylvan pl. Telephone, 3950 Harlem.
 Ninth District—Madison ave. and 59th st. Telephone, 3873 Plaza.

Borough of The Bronx.
 First District—Town Hall, 1400 Williamsbridge rd., Westchester. Telephone, 457 Westchester.

Second District—Washington ave. and 162d st. Telephone, 3042 Melrose.
Borough of Brooklyn.

First District—State and Court sts. Telephone, 7091 Main.
 Second District—495 Gates ave. Telephone, 504 Bedford.

Third District—6 Lee ave. Telephone, 556 Williamsburg.
 Fourth District—14 Howard ave. Telephone, 4323 Bushwick.

Fifth District—5220 Third ave. Telephone, 3907 Sunset.
 Sixth District—236 Duffield st. Telephone, 6166 Main.

Seventh District—31 Pennsylvania ave. Telephone, 904 East New York.
Borough of Queens.

First District—115 Fifth st., L. I. City. Telephone, 1420 Hunters Point.
 Second District—Broadway and Court st., Elmhurst. Telephone, 87 Newtown.

Third District—1908 Myrtle ave., Glendale. Telephone, 2352 Bushwick.
 Fourth District—Town Hall, Jamaica. Telephone, 1654 Jamaica.

Borough of Richmond.
 First District—Lafayette ave. and 2d st., New Brighton. Telephone, 503 Tompkinsville.

Second District—Village Hall, Stapleton. Telephone, 313 Tompkinsville.
COURT OF SPECIAL SESSIONS.
 Court opens at 10 a. m.

Part I, Criminal Court Building, Manhattan. Telephone, 3983 Franklin.
 Part II, 171 Atlantic ave., Brooklyn. Telephone, 4280 Main.

Part III, Town Hall, Jamaica. Held on Tuesday of each week. Telephone, 2620 Jamaica.
 Part IV, Borough Hall, St. George. Held on Wednesday of each week. Telephone, 324 Tompkinsville.

Part V, Bergen Building, Tremont and Arthur aves., Bronx. Held on Thursday of each week. Telephone, 6056 Tremont.

Frank W. Smith, Chief Clerk.
CHILDREN'S COURT.
 Adolphus Ragan, Chief Clerk, 137 E. 22nd st. Telephone, 3611 Gramercy.

Bernard J. Faran, Chief Probation Officer, 137 E. 22nd st. Telephone, 3611 Gramercy.
 Parts I and II (Manhattan), 137 E. 22nd st. Telephone, 3611 Gramercy. Dennis A. Lambert, Clerk.

Part III (Brooklyn), 102 Court st. Telephone, 8611 Main. Wm. C. McKee, Clerk.
 Part IV (Bronx), 355 E. 137th st. Court held on Monday, Thursday and Saturday of each week. Telephone, 9092 Melrose. Michael Murray, Clerk.

Part V (Queens), 19 Flushing ave., Jamaica. Court held on Tuesday and Friday of each week. Telephone, 2624 Jamaica. Sydney Ollendorff, Clerk.

Part VI (Richmond), 14 Richmond Terrace, St. George. Court held on Wednesday of each week. Telephone, 2190 Tompkinsville. Wm. J. Browne, Clerk.

SUPREME COURT—APPELLATE DIVISION.
First Judicial Department.
 Madison ave., corner 25th st. Court open from 2 p. m. until 6 p. m. Friday, Motion Day, Court opens at 10:30 a. m. Motions called at 10 a. m. Orders called at 10:30 a. m. Telephone, 3840 Madison Square.

Alfred Wagstaff, Clerk.
Second Judicial Department.
 Borough Hall, Brooklyn. Court meets from 2 p. m. to 5 p. m., excepting that on Fridays Court opens at 10 a. m. Clerk's office opens 9 a. m. Telephone, 1392 Main.

John B. Byrne, Clerk.
SUPREME COURT—APPELLATE TERM.
 503 Fulton st., Brooklyn. Court meets 10 a. m. Clerk's office opens 9 a. m. Telephone, 7452 Main.

Joseph H. De Bragg, Clerk.
SUPREME COURT—CRIMINAL DIVISION.
 Criminal Court Building. Court opens at 10:30 a. m. Clerk's office open from 9 a. m. to 4 p. m.; Saturday, to 12 noon. Telephone, 6064 Franklin.

William J. Schneider, Clerk.
SUPREME COURT—FIRST DEPARTMENT.
 County Court House. Court open from 10:15 a. m. to 4 p. m. Telephone, 4580 Cortlandt.

Kings County.
 Joramaleon and Fulton sts. Clerk's office hours, 9 a. m. to 5 p. m. Seven jury trial parts. Special Term for trials. Special Term for motions. Special Term (ex-parte business). Court opens at 10 a. m. Naturalization Bureau, Hall of Records. Telephone, 5460 Main.

James F. McGee, General Clerk.
Queens County.
 County Court House, L. I. City. Court opens at 10 a. m. Trial and Special Term for motions and ex-parte business each month, except July, August and the first two weeks in September, in Part I. Trial Term, Part 2, February, April, June, last two weeks in September, and November. Special Term for Trials, January, April, June and October.

Clerk's Office open 9 a. m. to 5 p. m. Saturdays until 12 noon from October to June. July, August and September until 2 p. m. Telephone, 3896 Hunters Point.

Thomas B. Seaman, Special Deputy Clerk in Charge.

Richmond County.
 Trial Term held at County Court House, Richmond.

Corporation Sale of the Lease of Certain City Real Estate.

UPON THE AUTHORIZATION OF THE COMMISSIONERS OF THE SINKING FUND, and pursuant to a resolution adopted by them at a meeting held Sept. 21, 1916, the Comptroller of The City of New York will sell at public auction on

MONDAY, OCTOBER 16, 1916, at 12 noon, in Room 368, Municipal Building, Manhattan, the lease of the premises belonging to The City of New York, situated on the northeast corner of Underhill ave. and Park pl., Brooklyn, having a frontage of 70 feet on the east side of Underhill ave. and a depth of 150 feet on and parallel to Park pl., for a period from Dec. 1, 1916, to Oct. 1, 1919.

The minimum or upset rental at which said lease shall be sold is hereby fixed at the sum of One Thousand (\$1,000) Dollars per annum, payable quarterly in advance, and the said sale will be made upon the following

TERMS AND CONDITIONS.

The highest bidder will be required to pay 25 per cent. of the amount of the yearly rental at the time and place of sale; the amount so paid shall be forfeited if the successful bidder does not execute the lease when notified that it is ready for execution.

No person shall be received as lessee who is a delinquent on any former lease from the corporation, and no bid shall be accepted from any person who is in arrears to the corporation upon debt or contract, or who is a defaulter as surety or otherwise upon any obligation to the corporation, as provided by law.

The lease will be in the usual form of leases of like property and will contain, in addition to other terms, covenants and conditions, as follows:

1. A clause providing that the lessee shall pay the usual rates for water, per meter measurement, and comply with the rules and regulations of the Department of Water Supply, Gas and Electricity.

2. A clause providing that the lessee shall not make any improvements on the property except with the consent and approval of the Comptroller.

3. A clause providing that all improvements placed upon the said property shall revert to The City of New York upon the termination of the lease.

4. A clause providing that the lessee shall keep the grounds around the house in a condition at least equivalent to their present state.

5. A clause providing that the lessee shall make all necessary repairs at his own cost and expense and comply with all the rules and regulations of the Health, Police and Fire Departments of The City of New York.

6. A clause providing that the Department of Water Supply, Gas and Electricity shall furnish the lessee with the necessary amount of heat from the pumping station adjoining.

The Comptroller shall have the right to reject any and all bids if deemed to be to the interest of The City of New York.

WILLIAM A. PRENDERGAST, Comptroller,
Department of Finance, Comptroller's Office,
Sept. 28, 1916. s28,016

Corporation Sale of Real Estate.

PUBLIC NOTICE IS HEREBY GIVEN THAT the Commissioners of the Sinking Fund of The City of New York, by virtue of the powers vested in them by law, will offer for sale at public auction on

WEDNESDAY, OCTOBER 11, 1916, at 12 noon, in Room 368, Municipal Building, Manhattan, all that certain piece or parcel of land situated in the Village of Mount Kisco, Town of Bedford, County of Westchester and State of New York, known as Parcel No. 2-B, on Plate No. 165 of the "Atlas of Lands used for Water Supply Purposes in Westchester County," on file in the office of the Commissioner of Water Supply, Gas and Electricity, and bounded and described as follows:

Beginning at a point on the westerly side of lands of the City of New York, said point being on the northeasterly corner of Parcel No. 2-B, which corner is located 435 feet, more or less, southerly along said westerly property line of the lands of the City of New York from the northerly line of the Village of Mt. Kisco; thence south 81 degrees 28 minutes west 610.10 feet to the easterly boundary of Parcel No. 2-B on said plate No. 165; thence south 39 degrees 19 minutes west 74.5 feet along the easterly boundary of said Parcel No. 2-B to the southerly boundary of lands of the City of New York; thence north 81 degrees 28 minutes east 648.03 feet to a point; thence northerly at right angles to the last mentioned course a distance of 50 feet to the point or place of beginning, containing within said bounds 0.722 acres, more or less; it being understood that the City retains to itself an easement 10 feet in width through the entire length of the above described premises for the reconstruction, maintenance and repair of the present sewer line.

The minimum or upset price at which said property shall be sold is hereby fixed at the sum of Three Hundred Dollars (\$300). The sale to be made upon the following

TERMS AND CONDITIONS.

The highest bidder will be required to pay ten (10%) per cent. of the amount of the bid, together with the auctioneer's fees at the time of the sale, and ninety per cent. (90%) upon the delivery of the deed, which shall be within sixty (60) days from the date of the sale.

The deed so delivered shall be in the form of a bargain and sale deed without covenants.

The Comptroller may at his option resell the property if the successful bidder shall fail to comply with the terms of the sale, and the person so failing to comply therewith will be held liable for any deficiency which may result from such resale.

The right is reserved to reject any and all bids. By order of the Commissioners of the Sinking Fund under resolution adopted at meeting of the Board held July 26, 1916.

EDMUND D. FISHER, Deputy and Acting Comptroller,

Department of Finance, Comptroller's Office,
Sept. 23, 1916. s25,011

Confirmation of Assessments.

NOTICES TO PROPERTY OWNERS.

IN PURSUANCE OF SECTION 1018 OF THE Greater New York Charter, the Comptroller of The City of New York hereby gives public notice to all persons, owners of property, affected by the following assessments for LOCAL IMPROVEMENTS IN THE BOROUGH OF BROOKLYN:

SECTIONS 20, 21 AND 22.
SEWERS, FORCE MAIN AND SUBSTRUCTURES OF THE SEWAGE PUMPING STATION, Section No. 1, of the sanitary outlet sewers, storm outlet sewers and the force main in Avenue V, from the westerly line of W. 11th st. to the easterly line of W. 10th st., together with all sanitary outlet sewers, storm outlet sewers and the force main and the sewage pumping station and all adjuncts and appurtenances within the parcel of land between W. 10th st. and W. 11th st., and between Avenue V and a line parallel therewith and 200 feet southerly therefrom; SEWERS, ETC., in Bay 35th st., from Bath ave. to Benson ave.; Benson ave., from Bay 35th st. to Stillwell ave., crossing Stillwell ave. to Avenue V; Avenue V, from Stillwell ave. to W. 11th st.; Benson ave., from Stillwell ave. to 21st ave.; Coney Island ave., from Avenue O to

Avenue U; Avenue U, from Van Sicklen st. to E. 17th st., and from 40 feet west of W. 7th st., extending westerly about 100 feet; Avenue V, from Van Sicklen st. to W. 10th st.; Gravesend ave., from Avenue T to Gravesend Neck rd.; Van Sicklen st., from Avenue U to Avenue V; Bath ave., from 21st ave. to Bay 35th st.; E. 16th st., from Kings Highway to Avenue U; Avenue P, from E. 9th st. to E. 17th st.; E. 15th st., from Avenue O to Avenue R, and from Avenue S to sewer summit between Avenue U and Avenue V; Kings Highway, from E. 9th st. to E. 17th st.; E. 12th st., from Avenue O to Avenue S; E. 13th st. and E. 14th st., from Avenue O to sewer summit between Avenue U and Avenue V; Avenue R, from Coney Island ave. to E. 16th st.; E. 9th st., from Avenue O to Avenue Q, and from Avenue T to Avenue U; E. 10th st., from Avenue O to Avenue Q; Avenue Q, from E. 9th st. to Coney Island ave., and from a point about 20 feet west of W. 7th st., extending westerly about 140 feet; Homecrest ave., from Avenue S to Avenue U; E. 17th st., from Avenue O to Avenue P, and from Avenue S to Avenue U; Avenue S, from E. 16th st. to Coney Island ave. to E. 18th st. Affecting blocks 6233, 6265, 6277, 6289, 6300, 6318, 6319, 6330, 6331, 6335, 6336, 6347, 6348, 6378 to 6383, 6412 to 6417, 6445 to 6450, 6491, 6556 to 6562, 6564 to 6568, 6574 to 6590, 6593 to 6685, 6758 to 6766, 6774 to 6782, 6794 to 6802, 6817 to 6825, 6846 to 6919, 6924, 6925, 6927 to 6954, 7075 to 7220, 7222 to 7239, 7242 to 7244, 7290 to 7298, 7315 to 7324, 7343 to 7352, 7371 to 7380, 7394 to 7404, 7411 to 7421, 7430 to 7440, 7454 to 7460, 7462, 7463 and 7464—the above assessment was confirmed by the Board of Assessors on Sept. 30, 1916, and entered Sept. 30, 1916, in the Record of Titles of Assessments kept in the Bureau for the Collection of Assessments and Arrears of Taxes and Assessments and of Water Rents and unless the amount assessed for benefit on any person or property shall be paid on or before Nov. 29, 1916, which is sixty days after the date of said entry of the assessment, interest will be collected thereon at the rate of seven per centum per annum, to be calculated from ten days after the date of entry to the date of payment, as provided by Sections 159 and 1019 of the Greater New York Charter.

The above assessment is payable to the Collector of Assessments and Arrears at his office in the O'Farrell Building, 503 Fulton st., Brooklyn, between the hours of 9 a. m. and 2 p. m., and on Saturdays, from 9 a. m. to 12 noon.

WILLIAM A. PRENDERGAST, Comptroller,
Dated, New York, Sept. 30, 1916. o4,16

IN PURSUANCE OF SECTION 1018 OF THE Greater New York Charter, the Comptroller of The City of New York hereby gives public notice to all persons, owners of property, affected by the following assessments for LOCAL IMPROVEMENTS IN THE BOROUGH OF THE BRONX:

SECTION 11.
DAVIDSON AVE.—REGULATING, GRADING, SETTING CURBSTONES, FLAGGING, SIDEWALKS, LAYING CROSSWALKS, BUILDING APPROACHES AND ERECTING FENCES from Evelyn pl. to a point about 435 feet north of W. 180th st. Area of assessment affects blocks 2863, 2870, 3192 to 3201 and 3203.—that the above assessment was confirmed by the Board of Assessors on Sept. 29, 1916, and entered Sept. 29, 1916, in the Record of Titles of Assessments kept in the Bureau for the Collection of Assessments and Arrears of Taxes and Assessments and of Water Rents, and unless the amount assessed for benefit on any person or property shall be paid on or before Nov. 28, 1916, which is sixty days after the date of said entry of the assessments, interest will be collected thereon at the rate of seven per centum per annum, to be calculated from ten days after the date of said entry to the date of payment, as provided by Sections 159 and 1019 of the Greater New York Charter.

The above assessment is payable to the Collector of Assessments and Arrears at his office in the Bergen Building, 4th floor, southeast corner of Arthur and Tremont aves., Borough of The Bronx, between the hours of 9 a. m. and 2 p. m., and on Saturdays from 9 a. m. to 12 noon.

WILLIAM A. PRENDERGAST, Comptroller,
Dated, New York, Sept. 29, 1916. o3,14

Corporation Sale of Buildings and Appurtenances Thereon on City Real Estate by Sealed Bids.

AT THE REQUEST OF THE PRESIDENT of the Borough of Manhattan, public notice is hereby given that the Commissioners of the Sinking Fund, by virtue of the powers vested in them by law, will offer for sale by sealed bids certain encroachments standing upon property owned by The City of New York, acquired by it for street opening purposes in the

Borough of Manhattan.
BEING the buildings, parts of buildings, etc., standing within the lines of Seaman Avenue from Academy Street to Dyckman st., and of an unnamed street northeasterly from Dyckman st., from Seaman ave. to Broadway, in the Borough of Manhattan, which are more particularly described on a certain map on file in the office of the Collector of City Revenue, Department of Finance, Room 368, Municipal Building, Borough of Manhattan.

PURSUANT to a resolution of the Commissioners of the Sinking Fund, adopted at a meeting held Sept. 14, 1916, the sale by sealed bids at the upset or minimum prices named in the description of each parcel, of the above described buildings and appurtenances thereto will be held by direction of the Comptroller on

MONDAY, OCTOBER 9, 1916, at 11 a. m., in lots and parcels, and in manner and form, and at upset prices, as follows:

Parcel 8—Part of two and one-half story brick house, between Seaman ave. and Broadway, about 350 feet north of Dyckman st.; cut 30.6 feet on west side by 36.08 feet on east side; upset price, \$10.

Sealed bids (blank forms of which may be obtained upon application) will be received by the Comptroller at the office of the Collector of City Revenue, Room 368, Municipal Building, Borough of Manhattan, until 11 a. m., on the 9th day of Oct., 1916, and then publicly opened for the sale for removal of the above-described buildings and appurtenances thereto, and the award will be made to the highest bidder within twenty-four hours, or as soon as possible thereafter.

Each parcel must be bid for separately and will be sold in its entirety, as described in above advertisement.

Each and every bid must be accompanied by a deposit of cash or certified check in a sum equal to 25 per cent. of the amount of the bid, except that a minimum deposit of \$50 will be required with all bids, and that a deposit of \$500 will be sufficient to entitle bidders to bid on any or all of the buildings.

Deposits of unsuccessful bidders will be returned within twenty-four hours after successful bidders have paid purchase price in full and given security, and those of successful bidders may be declared forfeited to The City of New York by the Comptroller upon the failure of the successful bidder to further comply with the requirements of the terms and conditions of the sale as set forth hereinafter.

Successful bidders will be required to pay the purchase money and deposit the required security within twenty-four hours of the receipt of notification of the acceptance of their bids.

The Comptroller reserves the right to reject any and all bids and to waive any defects or informalities in any bid should it be deemed in the interest of The City of New York to do so.

All bids must state clearly (1) the number or description of the building or buildings bid for, (2) the amount of the bid, (3) the full name and address of the bidder.

All bids must be enclosed in properly sealed envelopes, marked "Proposals to be opened Oct. 9, 1916," and must be delivered, or mailed in time for their delivery, prior to 11 a. m. of that date to the Collector of City Revenue, Room 368, Municipal Building, New York City, from whom any further particulars regarding the buildings to be disposed of may be obtained.

THE BUILDINGS WILL BE SOLD FOR IMMEDIATE REMOVAL ONLY, SUBJECT TO THE TERMS AND CONDITIONS PRINTED ON THE LAST PAGE OF THIS ISSUE OF THE "CITY RECORD."

WM. A. PRENDERGAST, Comptroller,
City of New York, Department of Finance,
Comptroller's Office, Sept. 14, 1916. s22,09

Interest on City Bonds and Stock.

THE INTEREST DUE ON NOV. 1, 1916, ON registered bonds and stock of The City of New York, and of the former corporations now included therein, will be paid on that day by the Comptroller at his office (Room 851 in the Municipal Building, at Chambers and Centre sts., in the Borough of Manhattan).

The coupons that are payable in New York or in London for the interest due on Nov. 1, 1916, on assessment bonds and corporate stock of The City of New York will be paid on that day at the option of the holders thereof, either at the office of the Comptroller (Room 851, in the Municipal Building, at Chambers and Centre sts., in the Borough of Manhattan, New York City), in the United States, or at the office of Seligman Brothers, 18 Austin Friars, London, E. C., England, in sterling.

The coupons that are payable only in New York for interest due on Nov. 1, 1916, on bonds and stock of the present and former City of New York, of former corporations now included in The City of New York, and the former County of Queens, will be paid on that day at the office of the Comptroller (Room 851, in the Municipal Building, at Chambers and Centre sts., in the Borough of Manhattan, New York City).

The books for the transfer of bonds and stock on which interest is payable Nov. 1, 1916, will be closed from Oct. 10, 1916, to Nov. 1, 1916.

WILLIAM A. PRENDERGAST, Comptroller,
City of New York, Department of Finance,
Comptroller's Office, Sept. 30, 1916. o2,n1

Sureties on Contracts.

UNTIL FURTHER NOTICE SURETY COMPANIES will be accepted as sufficient upon the following contracts to the amounts named: Supplies of Any Description, Including Gas and Electricity.

One company on a bond up to \$50,000. When such company is authorized to write that amount as per letter of Comptroller to the surety companies, dated Jan. 1, 1914.

Construction.
One company on a bond up to \$25,000. Including regulating, grading, paving, sewers, maintenance, dredging, construction of parks, parkways, docks, buildings, bridges, tunnels, aqueducts, repairs, heating, ventilating, plumbing, etc.

When such company is authorized to write that amount as per letter of Comptroller to the surety companies, dated Jan. 1, 1914.

Asphalt, Asphalt Block and Wood Block Paving.
Two companies will be required on any and every bond up to amount authorized by letter of Comptroller to the surety companies, dated Jan. 1, 1914.

WILLIAM A. PRENDERGAST, Comptroller.

DEPARTMENT OF EDUCATION.

Proposals.

SEALED BIDS OR ESTIMATES WILL BE received by the Superintendent of School Supplies, at the office of the Department of Education, Park ave. and 59th st., Manhattan, until 11 a. m., on

FRIDAY, OCTOBER 20, 1916, FOR FURNISHING AND DELIVERING DIRECT TO EACH SCHOOL BOOKS FOR LIBRARIES, FOR THE PUBLIC SCHOOLS OF THE CITY OF NEW YORK.

The time for the delivery of the articles, materials and supplies and the performance of the contract is until June 30, 1919.

The amount of security required is thirty (30%) per cent. of the amount of the contract. No bid will be considered unless it is accompanied by a deposit. Such deposit shall be in an amount not less than one and one-half per cent. (1½%) of the total amount of the bid.

The bidder will state the price of each item or article contained in the specifications or schedules herein contained or hereto annexed, by which the bids will be tested. Award, if made, will be made to the lowest bidder on each item.

Delivery will be required to be made at the time and in the manner and in such quantities as may be directed.

Bids must be submitted in duplicate, each in a separate envelope.

Blank forms and further information may be obtained at the office of the Superintendent of School Supplies, Park ave. and 59th st., Manhattan.

PATRICK JONES, Superintendent of School Supplies,

Dated, Oct. 7, 1916. o7,20

See General Instructions to Bidders on last page, last column, of the "City Record."

SEALED BIDS OR ESTIMATES WILL BE received by the Superintendent of School Buildings at the office of the Department of Education, Park ave. and 59th st., Manhattan, until 11 a. m., on

MONDAY, OCTOBER 16, 1916,

Borough of Manhattan.
FOR REPAIRS TO BOILERS AT STUYVESANT HIGH SCHOOL, 16TH ST., NEAR 1ST AVE., BOROUGH OF MANHATTAN.

The time allowed to complete the whole work will be eighteen (18) consecutive working days, as provided in the contract.

The amount of security required is One Thousand Dollars (\$1,000).

The deposit accompanying bid shall be five per cent. of the amount of security.

The bids will be compared and the contract will be awarded in a lump sum to the lowest bidder.

FOR ALTERATION, REPAIRS, ETC., AT PUBLIC SCHOOL 46, ST. NICHOLAS AVE. AND 156TH ST., AND ANNEX TO PUBLIC SCHOOL 46, 922 ST. NICHOLAS AVE., BOROUGH OF MANHATTAN.

The time allowed to complete the whole work of each item will be thirty (30) consecutive working days, as provided in the contract.

The amount of security required is as follows: P. S. 46, Item 1, \$100; Annex to P. S. 46, Item 2, \$400; Item 3, \$300; Item 4, \$300. Item 5, \$300. The deposit accompanying bid on each item shall be five per cent. of the amount of security.

A separate proposal must be submitted for each item and separate awards will be made thereon.

FOR INSTALLING APPARATUS FOR VENTILATING MOTION PICTURE BOOTH, TOILETS AND SHOWER ROOM, IN CONNECTION WITH DUPLICATE SCHOOL PLAN, IN PUBLIC SCHOOL 101, 111TH ST., WEST OF LEXINGTON AVE., BOROUGH OF MANHATTAN.

The time allowed to complete the whole work will be sixty (60) consecutive working days, as provided in the contract.

The amount of security required is Four Hundred Dollars (\$400).

The deposit accompanying bid shall be five per cent. of the amount of security.

The bids will be compared and the contract will be awarded in a lump sum to the lowest bidder.

Blank forms, plans and specifications may be obtained or seen at the office of the Superintendent, at Estimating Room, 9th floor, Hall of the Board of Education, Park ave. and 59th st., Manhattan.

C. B. J. SNYDER, Superintendent of School Buildings,

Dated, Oct. 3, 1916. o3,16

See General Instructions to Bidders on last page, last column, of the "City Record."

SEALED BIDS OR ESTIMATES WILL BE received by the Superintendent of School Buildings at the office of the Department of Education, Park ave. and 59th st., Manhattan, until 11 a. m., on

MONDAY, OCTOBER 16, 1916,

Various Boroughs.
FOR TOOL EQUIPMENT (AND ELECTRIC WIRING FOR SAME) DUPLICATE SCHOOL PLAN, IN PUBLIC SCHOOLS 50, 72, 110, 125, 126, 149, 150, 156 AND 163, BOROUGH OF BROOKLYN; ALSO PUBLIC SCHOOLS 109 AND 171, BOROUGH OF MANHATTAN, AND PUBLIC SCHOOL 6, BOROUGH OF QUEENS.

For Items A, B and D, the time allowed to complete the whole work in each school will be thirty (30) consecutive working days, and for each of the other items the time allowed to complete the whole work in each school will be ninety (90) consecutive working days, as provided in the contract.

The amount of security required for each item (in case contract is made) is as follows:

Item A—Hand tools for Elementary Wood Working Shop, Six Thousand Dollars (\$6,000).

Item B—Hand tools for Advanced Wood Working Shop, Six Hundred Dollars (\$600).

Item C—Machine tools, etc., for Advanced Wood Working Shop, Four Hundred Dollars (\$400). (For each school.)

Item D—Sheet-metal shop equipment, Six Hundred Dollars (\$600).

Item E—Printing shop equipment, Eight Hundred Dollars (\$800).

(For each school.)

Item F—Electric wiring for shop motors: P. S. 50, One Hundred Dollars (\$100); P. S. 72, Two Hundred Dollars (\$200); P. S. 156, One Hundred Dollars (\$100).

A separate bid must be submitted for all the materials for delivery to all schools listed under respective item, for Items A, B and D. For each of the other items, a separate bid must be submitted for all the materials and work of respective item to reach school for which same is herein listed, to be furnished (see bid form herein).

Awards will be made on Items A, B and D, respectively, and separate awards made for each school included in Items C, E and F.

The deposits accompanying the bid on each item for entire lot or for respective school as the case may be, shall be five per cent. of the amount of security.

Blank forms, plans and specifications may be obtained or seen at the office of the Superintendent, at Estimating Room, 9th floor, Hall of the Board of Education, Park ave. and 59th st., Manhattan.

C. B. J. SNYDER, Superintendent of School Buildings,

Dated, Oct. 3, 1916. o3,16

See General Instructions to Bidders on last page, last column, of the "City Record."

SEALED BIDS OR ESTIMATES WILL BE received by the Superintendent of School Buildings at the office of the Department of Education, Park ave. and 59th st., Manhattan, until 11 a. m., on

MONDAY, OCTOBER 16, 1916,

Borough of Manhattan.
FOR ALTERATIONS AND FIRE PROTECTION WORK, DUPLICATE SCHOOL PLAN, AT PUBLIC SCHOOL 109, 99TH AND 100TH STS., BETWEEN 2D AND 3D AVES., BOROUGH OF MANHATTAN.

The time allowed to complete the whole work will be sixty (60) consecutive working days, as provided in the contract.

The amount of security required is Fifteen Thousand Dollars (\$15,000).

The deposit accompanying bid shall be five per cent. of the amount of security.

The bids will be compared and the contract will be awarded in a lump sum to the lowest bidder.

Blank forms, plans and specifications may be obtained or seen at the office of the Superintendent, at Estimating Room, 9th floor, Hall of the Board of Education, Park ave. and 59th st., Manhattan.

C. B. J. SNYDER, Superintendent of School Buildings,

Dated, Oct. 3, 1916. o3,16

See General Instructions to Bidders on last page, last column, of the "City Record."

SEALED BIDS OR ESTIMATES WILL BE received by the Superintendent of School Buildings at the office of the Department of Education, Park ave. and 59th st., Manhattan, until 11 a. m., on

MONDAY, OCTOBER 9, 1916,

Borough of The Bronx.
FOR ITEM 1, GENERAL CONSTRUCTION, ALSO ITEM 2, PLUMBING AND DRAINAGE OF ADDITION TO PUBLIC SCHOOL 32, ON THE SOUTHERLY SIDE OF E. 183D ST., BETWEEN CAMBRELENG AND BEAUMONT AVES., BOROUGH OF THE BRONX.

The time allowed to complete the whole work of each item will be one hundred and twenty-five (125) consecutive days, as provided in the contract.

The amount of security required is as follows:

Item 1, \$50,000; Item 2, \$3,000.

The deposit accompanying bid on each item shall be five per cent. of the amount of security.

A separate proposal must be submitted for each item and separate awards will be made thereon.

Blank forms, plans and specifications may be obtained or seen at the office of the Superintendent, at Estimating Room, 9th floor, Hall of the Board of Education, Park ave. and 59th st., Manhattan.

39 HESTER ST., AND PUBLIC SCHOOL 159, 241 E. 119TH ST., BOROUGH OF MANHATTAN.

The time allowed to complete the whole work on each school will be sixty (60) consecutive working days, as provided in the contract. The amount of security required is as follows: P. S. 62, \$1,000; P. S. 159, \$800. The deposit accompanying bid on each school shall be five per cent. of the amount of security.

A separate proposal must be submitted for each school and separate awards will be made thereon. Blank forms, plans and specifications may be obtained or seen at the office of the Superintendent, at Estimating Room, 9th floor, Hall of the Board of Education, Park ave. and 59th st., Manhattan.

C. B. J. SNYDER, Superintendent of School Buildings.

Dated, Sept. 27, 1916. s27.09
See General Instructions to Bidders on last page, last column, of the "City Record."

SEALED BIDS OR ESTIMATES WILL BE received by the Superintendent of School Buildings at the office of the Department of Education, Park ave. and 59th st., Manhattan, until 11 a. m., on

MONDAY, OCTOBER 9, 1916.

Borough of The Bronx.

FOR INSTALLING ELECTRIC EQUIPMENT IN ADDITIONS TO AND ALTERATIONS IN PUBLIC SCHOOL 45, ON E. 189TH ST., LORILLARD PL. AND HOFFMAN ST., BOROUGH OF THE BRONX.

The time allowed to complete the whole work will be ninety (90) consecutive working days, as provided in the contract.

The amount of security required is Twenty-five Hundred Dollars (\$2,500).

The deposit accompanying bid shall be five per cent. of the amount of security.

Blank forms, plans and specifications may be obtained or seen at the office of the Superintendent, at Estimating Room, 9th floor, Hall of the Board of Education, Park ave. and 59th st., Manhattan.

C. B. J. SNYDER, Superintendent of School Buildings.

Dated, Sept. 27, 1916. s27.09
See General Instructions to Bidders on last page, last column, of the "City Record."

BOROUGH OF QUEENS.

Proposals.

SEALED BIDS OR ESTIMATES WILL BE received by the President of the Borough of Queens at 3d floor, Borough Hall, 5th st. and Jackson ave., L. I. City, until 11 a. m., on

FRIDAY, OCTOBER 20, 1916.

NO. 1. FOR THE CONSTRUCTION OF A SEWER AND APPURTENANCES IN RUST ST., FROM GRAND ST. TO JAMES ST.; JAMES ST., FROM RUST ST. TO FLUSHING AVE.; FLUSHING AVE., FROM JAMES ST. TO COLLINS AVE.; COLLINS AVE., FROM FLUSHING AVE. TO MT. OLIVET AVE., SECOND WARD, BOROUGH OF QUEENS.

The Engineer's estimate of the quantities is as follows:

1,975 linear feet 7' 0" reinforced concrete sewer.

8 manholes, complete.

126 six-inch spurs, 24" long, on concrete sewer.

125 feet of risers for house connections.

8 inlets (new type), complete.

200 linear feet 10-inch vitrified pipe for basin connections.

1 drop chamber at James st. and Rust st.

1 drop chamber on James st., between Rust st. and Broad st.

1 junction chamber at James st. and Flushing ave.

1 junction chamber at Flushing ave. and Collins ave.

1 drop chamber at Collins ave. and Henrick pl.

1 drop chamber at Collins ave. and Hebbard ave.

1 drop chamber at Collins ave. and Mt. Olivet ave.

1,300 cubic yards excavation for sewer embankment.

5,000 cubic yards displaced material for sewer embankment.

17,600 linear feet of piles.

50,000 feet Board Measure timber for foundation.

10,000 feet Board Measure timber for bracing and sheet piling.

4,000 pounds structural steel, including bolts, nuts, spikes, washers, etc.

4,000 pounds reinforcing steel, exclusive of steel shown on plan.

7.0 cubic yards Class "A" concrete.

2,200 linear feet wooden fence.

The time allowed for completing the above work will be one hundred and fifty (150) working days.

The amount of security required will be Twenty-nine Thousand (\$29,000) Dollars.

NO. 2. FOR THE CONSTRUCTION OF A SEWER AND APPURTENANCES IN LAWSON PL. (24TH ST.), FROM THE CROWN ABOUT 600 FEET SOUTH OF CALIFORNIA AVE. TO CALIFORNIA AVE., AND IN CALIFORNIA AVE., FROM LAWSON PL. (24TH ST.) TO KENDALL PL. (23RD ST.), THIRD WARD OF THE BOROUGH OF QUEENS.

The Engineer's estimate of the quantities is as follows:

891 linear feet 12-inch vitrified pipe sewer.

7 manholes, complete.

1 basin manhole (new type), complete.

1 inlet (new type), complete.

35 linear feet 12-inch vitrified pipe for basin connections.

15 linear feet 10-inch vitrified pipe for basin connections.

61 six-inch spurs on 12-inch vitrified pipe sewer.

192 linear feet 6-inch vitrified pipe for house connection drains.

The time allowed for completing the above work is thirty (30) working days.

The amount of security required will be One Thousand (\$1,000) Dollars.

NO. 3. FOR THE CONSTRUCTION OF A SEWER AND APPURTENANCES IN SYCAMORE AVE., FROM FOREST AVE. TO THE CROWN ABOUT 250 FEET NORTH OF GRAND VIEW AVE., SECOND WARD OF THE BOROUGH OF QUEENS.

The Engineer's estimate of the quantities is as follows:

202 linear feet 12-inch vitrified pipe sewer.

2 manholes, complete.

16 six-inch spurs on 12-inch vitrified pipe sewer.

256 linear feet 6-inch vitrified pipe for house connection drains.

The time allowed for completing the above work is ten (10) working days.

The amount of security required will be Three Hundred (\$300) Dollars.

NO. 4. FOR THE CONSTRUCTION OF A SEWER AND APPURTENANCES IN GREENE AVE., FROM FOREST AVE. TO THE CROWN ABOUT 250 FEET NORTH OF GRAND VIEW AVE., SECOND WARD OF THE BOROUGH OF QUEENS.

The Engineer's estimate of the quantities is as follows:

690 linear feet 12-inch vitrified pipe sewer.

5 manholes, complete.

2 basin manholes (new type), complete.

3 inlets (new type), complete.

70 linear feet 12-inch vitrified pipe for basin connections.

53 linear feet 10-inch vitrified pipe for basin connections.

47 six-inch spurs on 12-inch vitrified pipe sewer.

64 linear feet 6-inch vitrified pipe for house connection drains.

The time allowed for completing the above work is twenty-five (25) working days.

The amount of security required will be Ninety Hundred (\$900) Dollars.

NO. 5. FOR THE CONSTRUCTION OF A SEWER AND APPURTENANCES IN EMERSON ST., BETWEEN GUION AVE. AND NAPIER AVE., FOURTH WARD OF THE BOROUGH OF QUEENS.

The Engineer's estimate of the quantities is as follows:

192 linear feet 12-inch vitrified pipe sewer.

2 manholes, complete.

13 six-inch spurs on 12-inch vitrified pipe sewer.

48 linear feet 6-inch vitrified pipe for house connection drains.

The time allowed for completing the above work is ten (10) working days.

The amount of security required will be Two Hundred and Forty (\$240) Dollars.

NO. 6. FOR THE CONSTRUCTION OF SEWER AND APPURTENANCES IN NAPIER AVE., FROM BEAUFORT AVE. TO ATLANTIC AVE., AND IN CHICHESTER AVE., FROM NAPIER AVE. TO GUION AVE., FOURTH WARD OF THE BOROUGH OF QUEENS.

The Engineer's estimate of the quantities is as follows:

460 linear feet 22-inch vitrified pipe sewer.

571 linear feet 12-inch vitrified pipe sewer.

8 manholes, complete.

3 basin manholes (new type), complete.

4 inlets (new type), complete.

85 linear feet 12-inch vitrified pipe for basin connections.

60 linear feet 10-inch vitrified pipe for basin connections.

34 six-inch spurs on 12-inch vitrified pipe sewer.

23 six-inch spurs on 22-inch vitrified pipe sewer.

480 linear feet 6-inch vitrified pipe for house connection drains.

The time allowed for completing the above work is thirty-five (35) working days.

The amount of security required will be Two Thousand (\$2,000) Dollars.

NO. 7. FOR CONSTRUCTING AN OPEN DITCH AND WOODEN BOX DRAIN, CROSSING LINDEN AVE. ABOUT 300 FEET NORTH OF BAYSIDE AVE., THIRD WARD OF THE BOROUGH OF QUEENS.

The Engineer's estimate of the quantities is as follows:

360 linear feet ditch, excavated as shown on plan.

350 linear feet 3' 6" x 2' 6" box drain as shown on plan.

175 cubic yards Earth Fill over box drain to be made as shown on plan.

2 standard manhole heads and covers, complete.

The time allowed for completing the above work is thirty (30) working days.

The amount of security required will be Five Hundred (\$500) Dollars.

The bidder must state the price of each item or article contained in the specification or schedule herein contained, or hereafter annexed, per square yard, linear foot, or other unit of measure, by which bids will be tested. Bids will be compared and each contract awarded at a lump or aggregate sum. Blank forms may be obtained and the plans or drawings may be seen at the office of the President of the Borough of Queens.

MAURICE E. CONNOLLY, President.

Dated, Oct. 9, 1916. s28.09
See General Instructions to Bidders on last page, last column, of the "City Record."

DEPARTMENT OF STREET CLEANING.

Proposals.

SEALED BIDS OR ESTIMATES WILL BE received by the Commissioner of Street Cleaning, at Room 1247, Municipal Building, Manhattan, until 12 noon, on

FRIDAY, OCTOBER 20, 1916.

FOR FURNISHING AND DELIVERING METAL PARTS FOR CART TOPS.

The time allowed for the delivery of materials and supplies and the full performance of the contract is on or before Nov. 30, 1916.

The amount of security required for the faithful performance of the contract is 30% of the contract price.

Bids must be submitted in duplicate in separate envelopes.

The bidder will state the price of each item or article contained in the schedules, per piece, by which the bids will be tested. The extensions must be made and footed up, as the bids will be read from the total and awards made to the lowest bidder.

Delivery will be required to be made at the time and in the manner and in such quantities as may be directed.

Blank forms and further information may be obtained at the office of the Department of Street Cleaning, the Borough of Manhattan, Room 1247, Municipal Building, Manhattan.

J. T. FETHERSTON, Commissioner.

Dated, Oct. 6, 1916. s28.09
See General Instructions to Bidders on last page, last column, of the "City Record."

SEALED BIDS OR ESTIMATES WILL BE received by the Commissioner of Street Cleaning, at Room 1247, Municipal Building, Manhattan, until 12 noon, on

FRIDAY, OCTOBER 20, 1916.

FOR FURNISHING AND DELIVERING CANVAS PARTS FOR CART TOPS.

The time allowed for the delivery of materials and supplies and the full performance of the contract is on or before Nov. 30, 1916.

The amount of security required for the faithful performance of the contract is 30% of the amount of the contract price.

Bids must be submitted in duplicate in separate envelopes.

The bidder will state the price of each item or article contained in the schedules, per piece, by which the bids will be tested. The extensions must be made and footed up, as the bids will be read from the total and awards made to the lowest bidder.

Delivery will be required to be made at the time and in the manner and in such quantities as may be directed.

Blank forms and further information may be obtained at the office of the Department of Street Cleaning, the Borough of Manhattan, Room 1247, Municipal Building, Manhattan.

J. T. FETHERSTON, Commissioner.

Dated, Oct. 6, 1916. s28.09
See General Instructions to Bidders on last page, last column, of the "City Record."

SEALED BIDS OR ESTIMATES WILL BE received by the Department of Street Cleaning at the office of the Central Purchase Committee, Room 1220, Municipal Building, until 12 noon, on

FRIDAY, OCTOBER 20, 1916.

FOR FURNISHING AND DELIVERING METAL PARTS FOR CART TOPS.

The time allowed for the delivery of materials and supplies and the full performance of the contract is on or before Nov. 30, 1916.

The amount of security required for the faithful performance of the contract is 30% of the amount of the contract price.

Bids must be submitted in duplicate in separate envelopes.

The bidder will state the price of each item or article contained in the schedules, per piece, by which the bids will be tested. The extensions must be made and footed up, as the bids will be read from the total and awards made to the lowest bidder.

Delivery will be required to be made at the time and in the manner and in such quantities as may be directed.

Blank forms and further information may be obtained at the office of the Department of Street Cleaning, the Borough of Manhattan, Room 1247, Municipal Building, Manhattan.

J. T. FETHERSTON, Commissioner.

Dated, Oct. 6, 1916. s28.09
See General Instructions to Bidders on last page, last column, of the "City Record."

SEALED BIDS OR ESTIMATES WILL BE received by the Department of Street Cleaning at the office of the Central Purchase Committee, Room 1220, Municipal Building, until 12 noon, on

FRIDAY, OCTOBER 20, 1916.

FOR FURNISHING AND DELIVERING METAL PARTS FOR CART TOPS.

The time allowed for the delivery of materials and supplies and the full performance of the contract is on or before Nov. 30, 1916.

The amount of security required for the faithful performance of the contract is 30% of the amount of the contract price.

Bids must be submitted in duplicate in separate envelopes.

The bidder will state the price of each item or article contained in the schedules, per piece, by which the bids will be tested. The extensions must be made and footed up, as the bids will be read from the total and awards made to the lowest bidder.

Delivery will be required to be made at the time and in the manner and in such quantities as may be directed.

WEDNESDAY, OCTOBER 11, 1916, FOR FURNISHING AND DELIVERING FORAGE.

The time for the performance of the contract is on or before Dec. 31, 1916.

The amount of security required is thirty (30) per cent. of the contract amount awarded.

No bid will be considered unless it is accompanied by a deposit. Such deposit shall be in an amount not less than one and one-half (1½) per cent. of the total amount of the bid.

The bidder will state the price per unit, as called for in the schedules of quantities and prices, by which the bids will be tested. The extensions must be made and footed up, as the bids will be read from the total and awards, if made, made to the lowest bidder on each item or class, as stated in the schedules.

Bids must be submitted in duplicate, each copy in a separate envelope. No bid will be accepted unless this provision is complied with.

Blank forms and further information may be obtained at the office of the Central Purchase Committee, 12th floor, Municipal Building, Manhattan.

DEPARTMENT OF STREET CLEANING, JOHN T. FETHERSTON, Commissioner. s29.011

See General Instructions to Bidders on last page, last column, of the "City Record," except for the address of the office for receiving and opening bids.

SEALED BIDS OR ESTIMATES WILL BE received by the Commissioner of Street Cleaning, at Room 1245, Municipal Building, Manhattan, until 12 noon, on

MONDAY, OCTOBER 9, 1916.

FOR FURNISHING AND DELIVERING 14,000 GALVANIZED IRON COVERS FOR SWEEPERS' CANS.

The time allowed for the delivery of materials and supplies and the full performance of the contract is 2,000 covers on or before Oct. 25, 7,000 covers on or before Nov. 15, and balance by Dec. 1, 1916.

The amount of security required for the faithful performance of the contract is 30% of the amount of the contract price.

Bids must be submitted in duplicate in separate envelopes.

The bidder will state the price of each item or article contained in the schedules per cover, by which the bids will be tested. The extensions must be made and footed up, as the bids will be read from the total and awards made to the lowest bidder.

Delivery will be made at the time and in the manner and in such quantities as may be directed.

Blank forms and further information may be obtained at the office of the Department of Street Cleaning, the Borough of Manhattan, Room 1245, Municipal Building, Manhattan.

J. T. FETHERSTON, Commissioner.

Dated, Sept. 26, 1916. s28.09
See General Instructions to Bidders on last page, last column, of the "City Record."

DEPARTMENT OF PUBLIC CHARITIES.

Proposals.

SEALED BIDS OR ESTIMATES WILL BE received by the Department of Public Charities, 10th floor, Municipal Building, Manhattan, until 10.30 a. m., on

THURSDAY, OCTOBER 19, 1916.

FOR FURNISHING AND DELIVERING EGGS.

The time for the performance of the contract is up to and including December 31, 1916.

The amount of the security required for the performance of the contract is thirty (30) per cent. of the amount of the contract.

No bid will be considered unless it is accompanied by a deposit, which shall be in an amount not less than one and one-half (1½) per cent. of the total amount of the bid.

The bidder will state the price per dozen, by which the bids will be tested. The extensions must be made and footed up, as the bids will be read from the total and awards made to the lowest bidder on each item, as stated in the specifications.

Bids must be submitted in duplicate, each in a separate envelope. No bid will be accepted unless this provision is complied with.

Blank forms and further information may be obtained at the office of the Purchasing Agent of the Department, 10th floor, Municipal Building, Manhattan.

JOHN A. KINGSBURY, Commissioner.

Dated, Oct. 7, 1916. s28.09
See General Instructions to Bidders on last page, last column, of the "City Record."

SEALED BIDS OR ESTIMATES WILL BE received by the Department of Public Charities, 10th floor, Municipal Building, Manhattan, until 10.30 a. m., on

THURSDAY, OCTOBER 19, 1916.

FOR FURNISHING AND DELIVERING EGGS.

The time for the performance of the contract is up to and including December 31, 1916.

The amount of the security required for the performance of the contract is thirty (30) per cent. of the amount of the contract.

No bid will be considered unless it is accompanied by a deposit, which shall be in an amount not less than one and one-half (1½) per cent. of the total amount of the bid.

The bidder will state the price per dozen, by which the bids will be tested. The extensions must be made and footed up, as the bids will be read from the total and awards made to the lowest bidder on each item, as stated in the specifications.

Bids must be submitted in duplicate, each in a separate envelope. No bid will be accepted unless this provision is complied with.

Blank forms and further information may be obtained at the office of the Purchasing Agent of the Department, 10th floor, Municipal Building, Manhattan.

JOHN A. KINGSBURY, Commissioner.

Dated, Sept. 30, 1916. s30.011
See General Instructions to Bidders on last page, last column, of the "City Record."

SEALED BIDS OR ESTIMATES WILL BE received by the Department of Public Charities, 10th floor, Municipal Building, Manhattan, until 10.30 a. m., on

THURSDAY, OCTOBER 19, 1916.

FOR FURNISHING AND DELIVERING EGGS.

The time for the performance of the contract is up to and including December 31, 1916.

The amount of the security required for the performance of the contract is thirty (30) per cent. of the amount of the contract.

No bid will be considered unless it is accompanied by a deposit, which shall be in an amount not less than one and one-half (1½) per cent. of the total amount of the bid.

adjacent to the northwest corner W. 67th st.; southeast corner W. 67th st.; northwest corner W. 65th st.; northwest corner W. 66th st.; southeast corner W. 62nd st.; and southwest corner W. 64th st.; on West End ave. adjacent to southeast corner W. 88th st.; southwest corner W. 95th st.; northeast corner W. 93d st.; northeast corner W. 92nd st.; and northeast and southeast corners W. 91st st.; on E. 80th st. adjacent to southwest corner Lexington ave.; southwest corner Park ave.; and southeast corner 5th ave.; E. 85th st., adjacent to the northwest corner 1st ave. and southwest and northwest corners 2nd ave.; on E. 66th st. adjacent to southwest corner Madison ave. and southeast and northeast corners 5th ave.; on E. 67th st. adjacent to southeast corner Madison ave.; southwest corner Park ave. and southeast corner 5th ave.; on W. 30th st. adjacent to southwest corner 8th ave. and southeast corner 9th ave.; on E. 40th st. adjacent to northeast corner 3rd ave.; on E. 68th st. adjacent to southeast corner Madison ave.; and on W. 55th st. adjacent to northwest corner 6th ave. Affecting Blocks 753, 1008, 1134, 1138, 1155, 1157, 1158, 1159, 1235, 1238, 1239, 1240, 1241, 1253, 1314, 1380, 1381, 1382, 1491, 1508, 1530, 1531 and 1548.

Borough of The Bronx.

3769. Regulating, grading, curbing, flagging, etc., W. 235th st. from Spuyten Duyvil Parkway to Riverdale ave. Affecting Blocks 3408, 3409, 3411 and 3412.

4834. Regulating and grading Hunts Point rd. between Southern Boulevard and the East River. Affecting Blocks 2734, 2735, 2740, 2741, 2761 to 2770, 2772, 2773, 2775 to 2778, 2780 and 2781.

Borough of Queens.

5146. Regulating, grading, curbing, flagging, etc., North Morris (Morris) ave., from Fulton pl. (ave.) to Jamaica ave., Fourth Ward, together with a list of awards for damages caused by a change of grade. Affecting Blocks 232, 233, 287 and 288.

5147. Regulating, grading, curbing, flagging and crosswalks in Sutphin rd., from Jamaica ave. to Lambertville ave. (Pacific st.), Fourth Ward, together with a list of awards for damages caused by a change of grade. Affecting Blocks 1035, 1037, 1038, 1058, 1059, 1064, 1065, 1071 to 1082, 1092, 1093, 1096, 1097, 1099 to 1103, 1105, 1106, 1107, 1109, 1110, 1111, 1126, 1127, 1130, 1131, 1134 to 1149, 1157 to 1162 and 2725.

5178. Regulating and grading the sidewalk and gutter spaces and laying sidewalks in Napier (Grant) ave., from Chichester ave. (University pl.) to Jerome ave. (Broadway), Fourth Ward, together with a list of awards for damages caused by a change of grade. Affecting Blocks 457, 458 and 460.

5216. Regulating and grading the sidewalk spaces and laying sidewalks on the northerly side of Franklin pl., between Jamaica ave. and Jagger ave., Third Ward. Affecting Block 110, Lot 38.

5248. Receiving basins and appurtenances on Ditmars ave. at the southerly corner of Grand ave.; the southerly corner of Lyons ave.; and the southerly corner of Banks ave., Second Ward. Affecting Blocks 309, 310 and 340.

5249. Sewer and appurtenances in Irving ave., from Halsey st. to Moffatt st., and in Deatur st. from the Borough Line to Wyckoff ave., Second Ward. Affecting Blocks 2823 to 2833.

Borough of Brooklyn.

5213. Paving Hemlock st., from Ridgewood ave. to Etna st. Affecting Blocks 4119 and 4120.

5217. Paving Amboy st., from Blake ave. to Dumont ave. Affecting Blocks 3556 and 3557.

5218. Paving Belmont ave., from Pennsylvania ave. to Wyona st. Affecting Blocks 3738, 3739, 3740, 3755, 3756 and 3757.

5219. Paving 83rd st. from 20th ave. to 21st ave. Affecting Blocks 6317 and 6329.

5229. Paving Cleveland st., from Dumont ave. to Livonia ave., and Dumont ave., from Cleveland st. to Ashford st. Affecting Blocks 4064, 4065, 4080 and 4081.

5230. Paving Hegeman ave., from Snediker ave. to Williams ave. Affecting Blocks 3865, 3866, 3867, 3873, 3874, 3875, 4293 and 4317.

5233. Paving and curbing 71st st., between 18th ave. and 19th ave. Affecting Blocks 6172 and 6183.

5234. Regulating, grading, curbing and flagging Avenue M, from E. 5th st. to Ocean Parkway. Affecting Blocks 6541 and 6568.

5235. Regulating, grading, curbing, flagging and paving E. 37th st., from Avenue 1 to Avenue J. Affecting Blocks 7600 and 7601.

5236. Regulating, grading, curbing, flagging and paving E. 39th st., from Avenue 1 to Avenue K. Affecting Blocks 7764, 7765, 7786 and 7787.

5249. Sewer and appurtenances in Irving ave., from Halsey st. to Moffatt st., Second Ward, Borough of Queens. Affecting Blocks 3413, 3419 and 3425 in the Borough of Brooklyn.

5250. Sewer in 76th st., between 16th and 17th aves. Affecting Blocks 6214, 6225 and 6236.

5251. Sewers in E. 15th st., from Avenue R southerly to the sewer summit about 305 feet. Affecting Blocks 6820 and 6821.

5252. Sewer in 18th ave., from 47th st. to 48th st. Affecting Blocks 5444 and 5445.

5256. Sewer in 56th st., from Fort Hamilton ave. to 9th ave. Affecting Blocks 5680 and 5687.

5257. Paving Barrett st., from Blake ave. to Livonia ave. Affecting Blocks 3552, 3553, 3567 and 3568.

5258. Paving Belmont ave., from Van Sinderen ave. to Snediker ave., and from Alabama ave. to Pennsylvania ave. Affecting Blocks 3731, 3735, 3736, 3737, 3748, 3752, 3753 and 3754.

5259. Paving Grafton st., between Blake and Livonia aves. Affecting Blocks 3551, 3552, 3566 and 3567.

5260. Paving Hopkinson ave., from Dumont ave. to Livonia ave. Affecting Block 3573.

5261. Regulating, grading, curbing and flagging Porter ave., from Meeker ave. to Anthony st. Affecting Blocks 2804, 2805, 2811 and 2812.

5262. Regulating, grading and curbing Skillman ave. (Bullion st.), from Kingsland ave. to Morgan ave. Affecting Blocks 2885, 2886, 2894 and 2895.

All persons whose interests are affected by the above named proposed assessments, and who are opposed to the same or either of them, are requested to present their objections, in writing, to the Secretary of the Board of Assessors, Room 809, Municipal Building, Manhattan, New York, on or before Tuesday, Oct. 31, 1916, at 10 a. m., at which time and place the said objections will be heard and testimony received in reference thereto.

WILLIAM C. ORMOND, JACOB I. LESSER, ST. GEORGE B. TUCKER, Board of Assessors.

ST. GEORGE B. TUCKER, Secretary.

Sept. 30, 1916. s30,011

DEPARTMENT OF DOCKS AND FERRIES.

Proposals.

SEALED BIDS OR ESTIMATES WILL BE received by the Commissioner of Docks at his office, Pier "A," foot of Battery pl., North River, Manhattan, until 12 noon, on

THURSDAY, OCTOBER 19, 1916,

CONTRACT NO. 1538.

FOR FURNISHING AND DELIVERING ABOUT 10,000 POUNDS OF ROLLED ZINC PLATES.

The time for the completion of the work and the full performance of the contract is on or before the expiration of thirty consecutive calendar days.

The amount of security for the performance

of the contract shall be thirty (30) per cent. of the total amount for which the contract is awarded.

The deposit to accompany bid shall be in an amount not less than one and one-half (1½) per cent. of the total amount of the bid.

The bidder shall state a price per pound for furnishing all of the plates called for, and shall extend such totals as may be required on the schedules. In case of discrepancy between the unit and total price the unit price will be considered as the bid.

Delivery will be required to be made at the time and in the manner directed.

Blank forms and further information may be obtained at the office of the said Department.

R. A. C. SMITH, Commissioner of Docks.

Dated Oct. 4, 1916. 06,19

See General Instructions to Bidders on last page, last column, of the "City Record."

SEALED BIDS OR ESTIMATES WILL BE received by the Commissioner of Docks at his office, Pier "A," foot of Battery pl., North River, Manhattan, until 12 noon, on

THURSDAY, OCTOBER 19, 1916,

CONTRACT NO. 1541.

FOR FURNISHING AND DELIVERING MISCELLANEOUS LUMBER.

The time for the completion of the work and the full performance of the contract is on or before the expiration of forty-five consecutive calendar days.

The amount of security for the performance of the contract shall be thirty (30) per cent. of the total amount for which the contract is awarded.

The deposit to accompany bid shall be in an amount not less than one and one-half (1½) per cent. of the total amount of the bid.

The bidder shall state, against such items on which he desires to bid, a price per unit of measure at which he is prepared to furnish and deliver all of the lumber called for in the item, and shall extend such totals as may be required on the schedules. In case of discrepancy between the unit and total price, the unit price will be considered as the bid.

Awards, if made, will be made on each item, separately.

Delivery will be required to be made at the time and in the manner directed.

Blank forms and further information may be obtained at the office of the said Department.

R. A. C. SMITH, Commissioner of Docks.

Dated Oct. 4, 1916. 06,19

See General Instructions to Bidders on last page, last column, of the "City Record."

DEPARTMENT OF PLANT AND STRUCTURES.

Auction Sale of Automobiles.

THE COMMISSIONER OF PLANT AND Structures will sell at public auction at the Municipal Garage, Washington and Nassau sts., Brooklyn, at 10 a. m., on

TUESDAY, OCTOBER 24, 1916.

FORTY-ONE (41) USED AUTOMOBILES, INCLUDING THE FOLLOWING MAKES:

1 Acme, 1 Buick, 15 Cadillac, 4 Chalmers, 1 Cole, 2 Ford, 1 Franklin, 1 Locomobile, 5 Lozier, 1 Marquette, 2 Maxwell, 1 Michigan, 1 Moon, 1 Ohio, 1 Oldsmobile, 1 Studebaker, 1 Thomas, 1 White.

All cars will be disposed of separately, bids being received in each case.

TERMS OF SALE.

The successful bidder on each automobile at the time of sale:

Shall pay the Auctioneer's fees.

Shall pay a deposit of twenty-five per cent. in cash or certified check and the balance within five days of the date of sale.

No automobile shall be removed from the garage without the full amount of the bid being paid.

All automobiles must be removed within five (5) days from the date of sale. Failure to do so will mean the forfeiture of all deposits and the car or cars again resold for the benefit of the City.

All automobiles shall be removed from the Municipal Garage under the supervision and direction of a representative designated by the Commissioner of Plant and Structures.

All automobiles are to be sold to the highest bidder, providing a sufficient price is obtained; otherwise, the representative of the Commissioner of Plant and Structures will instruct the Auctioneer to withdraw the car from sale.

The Commissioner of Plant and Structures reserves the right to reject any or all bids.

Full information may be obtained at the Brooklyn Bridge Office, 179 Washington st., Brooklyn.

F. J. H. KRACKER, Commissioner.

WILLIAM P. RAE, Auctioneer. 06,24

BOROUGH OF MANHATTAN.

BUREAU OF BUILDINGS.

Special Order No. 11—Validity of Permits.

Any permit issued by the Bureau of Buildings for the erection or alteration of buildings or appurtenances thereto will become null and void if any provisions of said permit are inconsistent or contrary to any of the provisions of any new law or ordinances which may become effective before actual work under the permit at the building site.

Any such void permit may be reissued when the plans are amended to make same conform to the requirements of the new law or ordinance.

ALFRED LUDWIG, Superintendent of Buildings.

Dated, Aug. 10, 1916.

a14,21,28,s5,11,18,25,02,9

Proposals.

SEALED BIDS OR ESTIMATES WILL BE received by the President of the Borough of Manhattan, at Room 2032, Municipal Building, Manhattan, until 2 p. m., on

FRIDAY, OCTOBER 20, 1916.

NO. 1. FOR REGULATING AND PAVING WITH SHEET ASPHALT ON A CONCRETE FOUNDATION THE ROADWAY OF HAVEN AVENUE FROM 180TH ST. TO 181ST ST., TOGETHER WITH ALL WORK INCIDENTAL THERE TO.

Engineer's estimate of the amount of work to be done is as follows:

Item 3—10 linear feet new 5" bluestone curbstone.

Item 3b—10 linear feet new 6" granite corner curbstone.

Item 4—240 linear feet old curb, redressed.

Item 6—60 linear feet granite headers.

Item 6a—10 linear feet temporary headerstone.

Item 7—160 cubic yards concrete.

Item 8—860 square yards sheet asphalt pavement.

The time allowed for the full completion of the work will be twenty (20) consecutive working days.

The amount of security required will be \$500, and the amount of deposit accompanying the bid shall be five (5%) per cent. of the amount of security.

The bidder must deposit with the Borough President, on or before the time of making his bid, samples and affidavit, or the letter in regard to samples and affidavit, as required by the specifications.

Engineer's estimate of the amount of work to be done is as follows:

Item 1. 35 linear feet of 15" vitrified pipe sewer complete.

Item 2. 6 spurs for house connections.

Item 3. 1 manhole complete.

Item 4. 60 cubic yards of rock, Class A, excavated and removed.

to samples and affidavit, as required by the specifications.

NO. 2. TO REGULATE AND PAVE THE ROADWAY OF SEAMAN AVE. FROM THE SOUTHERLY HOUSE LINE OF 215TH ST. TO THE SOUTHERLY HOUSE LINE OF 218TH ST., CURB AND RECURB, AND TO REGULATE, GRADE, CURB, FLAG AND PAVE THE INTERSECTION OF SEAMAN AVE. AND 218TH ST. WITH A PERMANENT SHEET ASPHALT PAVEMENT ON A CONCRETE FOUNDATION, AND DO ALL NECESSARY WORK INCIDENTAL THERE TO.

Engineer's estimate of the amount of work to be done is as follows:

Item 1—460 cubic yards earth excavation.

Item 2—10 cubic yards filling.

Item 2a—10 cubic yards rock excavation.

Item 3a—10 linear feet new 5" bluestone curbstone.

Item 3b—160 linear feet new 6" granite corner curbstone.

Item 4—100 linear feet old curb, redressed.

Item 5—360 square feet new flag sidewalk.

Item 6—170 linear feet granite headers.

Item 6a—30 linear feet temporary headerstone.

Item 7—570 cubic yards concrete.

Item 8—3,320 square yards sheet asphalt pavement.

The time allowed for the full completion of the work will be twenty-five (25) consecutive working days.

The amount of security required will be \$2,000, and the amount of deposit accompanying the bid shall be five (5%) per cent. of the amount of security.

The bidder must deposit with the Borough President, on or before the time of making his bid, samples and affidavit, or the letter in regard to samples and affidavit, as required by the specifications.

NO. 3. FOR REGULATING AND PAVING WITH SHEET ASPHALT ON A CONCRETE FOUNDATION THE ROADWAY OF 218TH ST. FROM A POINT ABOUT 125 FEET EAST OF THE EASTERLY HOUSE LINE OF PARK TERRACE WEST TO THE EASTERLY HOUSE LINE OF SEAMAN AVE., TOGETHER WITH ALL WORK INCIDENTAL THERE TO.

Engineer's estimate of the amount of work to be done is as follows:

Item 3—10 linear feet new 5" bluestone curbstone.

Item 3b—40 linear feet new 6" granite corner curbstone.

Item 4—70 linear feet old curb, redressed.

Item 6—30 linear feet granite headers.

Item 6a—10 linear feet temporary headerstone.

Item 7—320 cubic yards concrete.

Item 8—1,900 square yards sheet asphalt pavement.

The time allowed for the final completion of the work will be twenty (20) consecutive working days.

The amount of security required will be \$1,000, and the amount of deposit accompanying the bid shall be five (5%) per cent. of the amount of security.

The bidder must deposit with the Borough President, on or before the time of making his bid, samples and affidavit, or the letter in regard to samples and affidavit, as required by the specifications.

The bidder will state the price of each item or article contained in the specifications or schedules herein contained or hereto annexed, per foot, yard or other unit of measure or article, by which the bid will be tested. Each contract, if awarded, will be awarded for the whole work at a lump sum.

Blank forms may be had and the plans and drawing may be seen at the offices of the Commissioner of Public Works, Bureau of Highways, Room 2124, Municipal Building, Manhattan.

MARCUS M. MARKS, President.

Dated, Oct. 9, 1916. 09,20

See General Instructions to Bidders on last page, last column, of the "City Record."

SEALED BIDS OR ESTIMATES WILL BE received by the President of the Borough of Manhattan, at Room 2032, Municipal Building, Manhattan, until 2 p. m., on

FRIDAY, OCTOBER 20, 1916.

FOR THE RECEIVING BASIN ADJACENT TO THE NORTHEAST CORNER OF 215TH ST. AND PARK TERRACE WEST, AND SIX OTHER POINTS.

The Engineer's estimate of the quantity and quality of the material, and the nature and extent, as near as possible, of the work required, is as follows:

Item 1—7 receiving basins, type F, complete.

Item 2—1 shallow manhole, complete.

Item 3—165 linear feet of 12" basin connection, complete.

Item 4—50 cubic yards of rock, Class A, excavated and removed.

Item 5—15 cubic yards of rock, Class B, excavated and removed.

Item 6—1 cubic yard of concrete, Class A.

Item 7, 1 cubic yard of brick masonry.

Item 8—5 cubic yards of extra earth excavation.

Item 9—50 square feet of flagstone sidewalk pavement, redressed and relaid.

Item 10—48 linear feet of curb reset in concrete.

Item 11—7 square yards of roadway pavement, all kinds, for which double deposit is required.

Item 12—500 feet, Board Measure, of timber and planking for bracing and sheeting.

The time allowed for constructing and completing the receiving basins and appurtenances will be twenty-five (25) consecutive working days.

The amount of security required will be One Thousand Dollars (\$1,000), and the amount of deposit accompanying the bid will be five per cent. (5%) of the amount of security.

The bidder will state the price for each item or article contained in the specifications or schedules herein contained or hereto annexed, per foot, yard, or other unit of measure or article, by which the bid will be tested. The contract, if awarded, will be awarded for the whole work at a lump sum.

Blank forms may be had and the drawings, form of specification and contract may be seen at the offices of the Commissioner of Public Works, Bureau of Sewers, Room 2103, Municipal Building, Manhattan.

MARCUS M. MARKS, President.

Dated, Oct. 9, 1916. 09,20

See General Instructions to Bidders on last page, last column, of the "City Record."

SEALED BIDS OR ESTIMATES WILL BE received by the President of the Borough of Manhattan, at Room 2032, Municipal Building, Manhattan, until 2 p. m., on

MONDAY, OCTOBER 9, 1916.

NO. 1. FOR THE EXTENSION OF SEWER IN 172ND ST., BETWEEN FORT WASHINGTON AVE. AND BROADWAY EASTERLY TOWARDS BROADWAY FOR A DISTANCE OF ABOUT 35 FEET.

The Engineer's estimate of the quantity and quality of the material, and the nature and extent as near as possible of the work required, is as follows:

Item 1. 35 linear feet of 15" vitrified pipe sewer complete.

Item 2. 6 spurs for house connections.

Item 3. 1 manhole complete.

Item 4. 60 cubic yards of rock, Class A, excavated and removed.

Item 5. 3 cubic yards of rock, Class B, excavated and removed.

Item 34—Structural steel beams and shapes with or without connections, 6,000 pounds.
Item 35—Miscellaneous cast iron, wrought iron and steel, 5,000 pounds.
Item 36—Additional steel reinforcement rods embedded in concrete, 20,000 pounds.
Item 37—8-inch vitrified drain pipe, 900 linear feet.

Item 38—6-inch vitrified drain pipe for house connections, 900 linear feet.
Item 39—3-inch vitrified drain pipe for weepers, 500 linear feet.

Item 40—Earth excavation in test pits and temporary outlet, 200 cubic yards.
The time allowed for constructing and completing the sewer and appurtenances will be three hundred and fifty (350) consecutive working days.

The amount of security required will be One Hundred Thousand Dollars (\$100,000), and the amount of deposit accompanying the bid shall be five per cent. (5%) of the amount of security.

The bidder shall state the price for each item or article contained in the specifications or schedules herein contained or annexed hereto, per foot, yard, or other unit of measure or article by which the bid will be tested. The contract, if awarded, will be awarded for the whole work at a lump sum. Blank forms may be had, and the drawings, form of specifications and contract may be seen at the offices of the Commissioner of Public Works, Bureau of Sewers, Room 2103, Municipal Building, Manhattan, and may be obtained upon payment of a nominal fee.
MARCUS M. MARKS, President.
Dated Sept. 27, 1916. s27,09
See General Instructions to Bidders on last page, last column, of the "City Record."

FIRE DEPARTMENT.

Proposals.

SEALED BIDS OR ESTIMATES WILL BE received by the Fire Commissioner at his office, 11th floor, Municipal Building, Manhattan, until 10.30 a. m., on

FRIDAY, OCTOBER 20, 1916.

FOR FURNISHING ALL THE LABOR AND MATERIALS REQUIRED FOR REPAIRS AND ALTERATIONS TO THE QUARTERS OF ENGINE COMPANIES NOS. 5, 23, 29, 32, 34, 42, 53, 59, 62, 66, 90, 211, 217, 220, 240, HOOK AND LADDER COMPANIES NOS. 3, 6, 9, 11, 13, 20, 24, 30, 35, 47, 78, 80, 105, 116, 129 AND BROOKLYN HEADQUARTERS.

The time for the completion of the work and the full performance of the contract is forty (40) consecutive working days for each item.

The amount of security required for the performance of the contract is fifty per cent. (50%) of the amount of the bid or estimate.
Bids will be compared and the contract awarded to the lowest bidder on each item. Contracts will be prepared where the items awarded to any bidder amount to Five Hundred Dollars (\$500) or more. Open market orders will be issued where the items awarded to any bidder amount to less than Five Hundred Dollars (\$500).

Blank forms and further information may be obtained and the plans and drawings may be seen at the office of the Fire Department, 11th floor, Municipal Building, Manhattan.
ROBERT ADAMSON, Fire Commissioner.
07,20
See General Instructions to Bidders on last page, last column, of the "City Record."

SEALED BIDS OR ESTIMATES WILL BE received by the Fire Commissioner at his office, 11th floor, Municipal Building, Manhattan, until 10.30 a. m., on

MONDAY, OCTOBER 16, 1916.

FOR FURNISHING AND DELIVERING HOSE.

The time allowed for the performance of the contract is sixty and ninety calendar days, as stated in the schedules.

The amount of security required is thirty per cent. (30%) of the amount of the bid or estimate.
The bidder will state the price of each item or articles contained in the specifications or schedules herein contained or hereto annexed, per foot or other unit of measure, by which the bids will be tested. The extensions must be made as the bids will be read from the total for each item and awards, if made, will be to the lowest bidder on each item.

Bids for supplies must be submitted in duplicate.
Delivery will be required to be made at the time and in the manner and in such quantities as may be directed.

Blank forms and further information may be obtained at the office of the Fire Department, 11th floor, Municipal Building, Manhattan.
ROBERT ADAMSON, Fire Commissioner.
03,16
See General Instructions to Bidders on last page, last column, of the "City Record."

SEALED BIDS OR ESTIMATES WILL BE received by the Fire Commissioner at his office, 11th floor, Municipal Building, Manhattan, until 10.30 a. m., on

TUESDAY, OCTOBER 10, 1916.

FOR FURNISHING AND DELIVERING HORSESHOEING SUPPLIES.

The time for the performance of the contract is on or before Nov. 15, 1916.

The amount of security required for the performance of the contract is thirty per cent. (30%) of the amount of the bid or estimate.
The bidder will state the price of each item or article contained in the specifications or schedules herein contained or hereto annexed, per pound or other unit of measure by which the bids will be tested. The extensions must be made and footed up, as the bids will be read from the total of each class and awards, if made, will be to the lowest bidder on each class.

Bids for supplies must be submitted in duplicate.
Delivery will be required to be made at the time and in the manner and in such quantities as may be directed.

Blank forms and further information may be obtained at the office of the Fire Department, 11th floor, Municipal Building, Manhattan.
ROBERT ADAMSON, Fire Commissioner.
s28,010
See General Instructions to Bidders on last page, last column, of the "City Record."

DEPARTMENT OF TAXES AND ASSESSMENTS.

PROPERTY OWNERS, NOTICE!

The annual Record of the Assessed Valuation of Real Estate in the City of New York for 1917 will be open for inspection, examination, and correction from

OCTOBER 2 until, but not including, NOVEMBER 10, 1916.

The annual Record of Assessed Valuation of Personal Estate for the City of New York for 1917 will be open for inspection, examination and correction from

OCTOBER 2 until, but not including, DECEMBER 1, 1916.

During the time the books are open for public inspection application may be made to the Department of Taxes and Assessments by any person or corporation claiming to be aggrieved by the assessed valuation to have it corrected.

Applications for the reduction of Real Estate assessments must be made in writing and should be upon blanks furnished by the Department.
Applications for the correction of the Personal assessments of corporations must be filed at the main office in the Borough of Manhattan.

Applications in relation to the assessed valuation of Personal Estate must be made by the person assessed at the office of the Department, in the Borough where such person resides, and in case of a non-resident carrying on business in the City of New York, at the office of the Department in the Borough where such place of business is located, between the hours of 10 a. m. and 2 p. m., except on Saturdays, when all applications must be made between 10 a. m. and 12 noon.

LOCATION OF OFFICES.

Manhattan—Main Office, Municipal Building, Ninth Floor.

Bronx—Bergen Building, Tremont and Arthur avenues.

Brooklyn—Offerman Building, Duffield and Fulton sts.

Queens—Court House Square, L. I. City.

Richmond—Borough Hall, New Brighton, S. I.
LAWSON, PURDY, President; JOHN J. HAL-
LERAN, CHAS. T. WHITE, COLLIN H.
WOODWARD, ARDOLPH L. KLINE, FRED.
ERIC B. SHIPLEY, JOHN J. KNEWITZ, Com-
missioners.
s27,62

PUBLIC SERVICE COMMISSION.

Invitation to Contractors.

For the Construction of Signal Towers for Peris of the Seventh Avenue-Lexington Avenue, White Plains Road and Queensboro Subway Rapid Transit Railroads.

SEALED BIDS OR PROPOSALS FOR THE construction of thirteen signal towers on the Seventh Avenue-Lexington Avenue and White Plains Road Rapid Transit Railroads in the Borough of The Bronx and on the Queensboro Subway Rapid Transit Railroad in the Borough of Queens will be received by the Public Service Commission for the First District (hereinafter called the "Commission") at the office of the Commission at No. 120 Broadway, Borough of Manhattan, New York City, until the 23d day of October, 1916, at eleven thirty (11:30) o'clock a. m., at which time and place or at a later date to be fixed by the Commission, the proposals will be publicly opened.

The structures for which said signal towers are to be provided are on that part of the Seventh Avenue-Lexington Avenue Rapid Transit Railroad beginning in City property on the east side of River avenue south of E. 137th street and extending thence northerly over City property, River avenue and Jerome avenue to Woodlawn road; on that part of the White Plains Road Rapid Transit Railroad beginning in the block bounded by West Farms road, Devoe avenue, East 180th street and Bronx street and extending thence easterly and northeasterly over the Bronx River, City property and intersecting streets to a point in East 180th street, between Bronx Park avenue and Morris Park avenue, and thence northerly over City property, Birchall avenue and White Plains road to a point near East 241st street; and on that part of the Queensboro Subway Rapid Transit Railroad beginning at a point on the Queensboro Bridge Plaza in the Borough of Queens, and extending thence easterly along and over the Queensboro Bridge Plaza to a point at or near Jackson avenue, where the road divides into two branches; one branch curving to the north and extending thence in a northerly direction along and over Jackson avenue and Second avenue to a point over Second avenue about three hundred and thirty (330) feet south of the centre line of Ditmars avenue; and the other branch extending in an easterly direction along and over Queens Boulevard, Greenpoint avenue, Skillman avenue and Roosevelt avenue to a point over Roosevelt avenue about seventy (70) feet east of the easterly line of Sycamore avenue (Alburtis avenue).

The Contractor must begin work within ten days after the delivery of the contract and shall complete all work within two months from the delivery of the contract, except as otherwise provided in the form of contract.

A fuller description of the work and other requirements, provisions and specifications are given in the Information for Contractors and in the form of contract, contract drawings, bond and Contractor's Proposal, which are to be deemed a part of this invitation and copies of which may be inspected and purchased at said office of the Commission.
The receipt of bids will be subject to the requirements specified in said Information for Contractors.
New York, Oct. 5, 1916.

PUBLIC SERVICE COMMISSION FOR THE FIRST DISTRICT, By OSCAR S. STRAUS, Chairman.
JAMES B. WALKER, Secretary. 07,23

For Concrete Track Floors and Platforms for Part of the Culver Rapid Transit Railroad.

SEALED BIDS OR PROPOSALS FOR THE construction of concrete track floors and platforms over the mezzanines of eleven stations on the Culver Rapid Transit Railroad in the Borough of Brooklyn will be received by the Public Service Commission for the First District (hereinafter called the "Commission") at the office of the Commission at No. 120 Broadway, Borough of Manhattan, New York City, until the 19th day of October, 1916, at eleven thirty (11:30) o'clock a. m., at which time and place or at a later date to be fixed by the Commission, the proposals will be publicly opened.

The stations for the mezzanines of which said concrete track floors and platforms are to be provided are eleven (11) stations on that part of the Culver Rapid Transit Railroad beginning at a point in private property near the intersection of 10th ave. and 37th st. and extending thence southeasterly parallel to 37th st. over and along private property, intersecting streets, West st. and Cortelyou rd. to Gravesend ave., thence southerly over and along Gravesend ave. and Shell rd. to a point in Shell rd. about five hundred and twenty-five (525) feet south of the intersection of Gravesend ave. and the southerly line of Avenue X produced.

The Contractor must begin work within ten (10) days after the delivery of the contract on such station or stations as the Engineer of the Commission may direct and shall begin work on any of the remaining stations within (10) days after notice and shall complete all work within two (2) months from the delivery of the contract, except as otherwise provided in the form of contract.
A fuller description of the work and other requirements, provisions and specifications are given in the Information for Contractors, and in the form of contract, contract drawings, bond and Contractor's proposal, which are to be deemed a part of this invitation and copies of which may be inspected and purchased at said office of the Commission.
The receipt of bids will be subject to the requirements specified in said Information for Contractors.
New York, Oct. 2, 1916.

PUBLIC SERVICE COMMISSION FOR THE FIRST DISTRICT, By OSCAR S. STRAUS, Chairman.
JAMES B. WALKER, Secretary. 04,19

DEPARTMENT OF PARKS.

Proposals.

SEALED BIDS OR ESTIMATES WILL BE received by Department of Parks, Manhattan and Richmond, at the office of the Central Purchase Committee, Room 1220, Municipal Building, Manhattan, until 2.30 p. m., on

THURSDAY, OCTOBER 19, 1916.

FOR FURNISHING AND DELIVERING FORAGE.

The time for the performance of the contract is on or before Dec. 31, 1916.

The amount of security required is thirty (30) per cent. of the contract amount awarded.
No bid will be considered unless it is accompanied by a deposit. Such deposit shall be in an amount not less than one and one-half (1½) per cent. of the total amount of the bid.

The bidder will state the price per unit, as called for in the schedules of quantities and prices, by which the bids will be tested. The extensions must be made and footed up, as the bids will be read from the total and awards, if made, made to the lowest bidder on each item or class, as stated in the schedules.

Bids must be submitted in duplicate, each copy in a separate envelope. No bid will be accepted unless this provision is complied with.

Blank form and further information may be obtained at the office of the Central Purchase Committee, 12th floor, Municipal Building, Manhattan.

DEPARTMENT OF PARKS, CAROT WARD, President; RAYMOND V. INGERSOLL, THOMAS W. WHITTLE, JOHN E. WEIR, Commissioners, 07,19

See General Instructions to Bidders on last page, last column, of the "City Record."

except for the address of the office for receiving and opening bids.

SEALED BIDS OR ESTIMATES WILL BE received by the Park Board at the office of the Department of Parks, Municipal Building, Manhattan, until 3 p. m.

THURSDAY, OCTOBER 19, 1916.

Borough of The Bronx.

FOR FURNISHING ALL LABOR AND MATERIALS FOR FILLING IN SWAMP LANDS IN THE SOUTHERLY PORTION OF VAN CORTLANDT PARK, IN THE BOROUGH OF THE BRONX, IN THE CITY OF NEW YORK.

The time allowed for doing and completing the work will be three hundred (300) consecutive working days.

The security required will be Twenty-five Thousand (\$25,000) Dollars. Bids will be compared and the contract awarded at a lump or aggregate sum.

Blank forms and other information may be obtained at the office of the Department of Parks, Bronx, Zbrowski Mansion, Claremont Park, Bronx.

CAROT WARD, RAYMOND V. INGERSOLL, THOMAS W. WHITTLE, JOHN E. WEIR, Commissioners of Parks. 07,19

See General Instructions to Bidders on last page, last column, of the "City Record."

SEALED BIDS OR ESTIMATES WILL BE received by the Park Board at the office of the Department of Parks, Municipal Building, Manhattan, until 3 p. m., on

THURSDAY, OCTOBER 19, 1916.

FOR FURNISHING AND LAYING CONCRETE WALK ALONG 177TH ST. SIDE OF CROTONA PARK, BETWEEN THIRD AND ARTHUR AVES. IN THE BOROUGH OF THE BRONX, IN THE CITY OF NEW YORK.

The amount of security required is Eight Hundred Dollars (\$800).

The time allowed to complete the work will be thirty (30) consecutive working days.
Certified check or cash in the sum of Forty (\$40) Dollars must accompany the bid.

Blank forms and other information may be obtained at the office of the Department of Parks, Bronx, Zbrowski Mansion, Claremont Park, Bronx.

CAROT WARD, President; RAYMOND V. INGERSOLL, THOMAS W. WHITTLE, JOHN E. WEIR, Commissioners of Parks. 07,19

See General Instructions to Bidders on last page, last column, of the "City Record."

SEALED BIDS OR ESTIMATES WILL BE received by the Park Board at the office of the Department of Parks, Municipal Building, Manhattan, until 3 p. m., on

THURSDAY, OCTOBER 19, 1916.

Borough of The Bronx.

FOR FURNISHING AND LAYING CONCRETE WALK ON THE JEROME AVE. SIDE OF ST. JAMES PARK, IN THE BOROUGH OF THE BRONX, IN THE CITY OF NEW YORK.

The amount of security required is Six Hundred Dollars (\$600).

The time allowed to complete the work will be thirty (30) consecutive working days.
Certified check or cash in the sum of Thirty (\$30) Dollars must accompany bid.

Blank forms and other information may be obtained at the office of the Department of Parks, Bronx, Zbrowski Mansion, Claremont Park, Bronx.

CAROT WARD, President; RAYMOND V. INGERSOLL, THOMAS W. WHITTLE, JOHN E. WEIR, Commissioners of Parks. 07,19

See General Instructions to Bidders on last page, last column, of the "City Record."

SEALED BIDS OR ESTIMATES WILL BE received by the Park Board at the office of the Department of Parks, Municipal Building, Manhattan, until 3 p. m., on

WEDNESDAY, OCTOBER 11, 1916.

FOR PAVING AND REPAVING WITH ASPHALT MASTIC WHERE DIRECTED. THE WALKS OF THE CENTRAL AND OTHER PARKS IN THE BOROUGH OF MANHATTAN, THE CITY OF NEW YORK.

The time allowed for the completion of the whole work will be forty consecutive working days.

The amount of the security required is Two Thousand Dollars (\$2,000).
Certified check or cash in the sum of One Hundred Dollars (\$100) must accompany bid.

Blank forms and other information may be obtained at the office of the Department of Parks, Room 1004, Municipal Building, Manhattan.

CAROT WARD, President; RAYMOND V. INGERSOLL, THOMAS W. WHITTLE, JOHN E. WEIR, Commissioners of Parks. s30,011

See General Instructions to Bidders on last page, last column, of the "City Record."

MUNICIPAL CIVIL SERVICE COMMISSION.

Notices of Examinations.

PUBLIC NOTICE IS HEREBY GIVEN THAT applications will be received by the Municipal Civil Service Commission, Municipal Building, Manhattan, New York City, from

WEDNESDAY, SEPTEMBER 27, 1916, TO

WEDNESDAY, OCTOBER 11, 1916,

for the position of

CLERK, 1ST GRADE, FEMALE.

No applications delivered at the office of the Commission, by mail or otherwise, after 4 p. m.

WEDNESDAY, OCTOBER 11, 1916, will be

accepted. Application blanks will be mailed upon request provided a self-addressed stamped envelope or sufficient postage is enclosed to cover the mailing. The Commission will not guarantee the delivery of the same. Postage on applications forwarded by mail must be fully prepaid.

Applicants must be citizens of the United States and residents of the State of New York. The subjects and weights of the examination are: Arithmetic, 3; 70% required. General Paper (including letter), 3; 70% required. Handwriting, 3; 70% required. Spelling, 1; 70% required.

A qualifying physical examination will be given. The general paper will consist of elementary questions on government and general office routine.

Each applicant must present with her application a copy of birth certificate as recorded in the Department of Health, or a transcript of school record.

The present salary range is from \$300 to, but not including, \$600 per annum. The salary range recommended by the Bureau of Standards is from \$300 to \$540, inclusive.

Candidates must be at least 14 years of age and not more than 18 years of age on the closing date for the receipt of applications.

Vacancies occur from time to time. The term of the eligibility of the list resulting from this examination is fixed at not less than one year nor more than four years.
s27,011 ROBERT W. BELCHER, Secretary.

PUBLIC NOTICE IS HEREBY GIVEN THAT applications will be received by the Municipal Civil Service Commission, Municipal Building, Manhattan, New York City, from

WEDNESDAY, SEPTEMBER 27, 1916, TO

WEDNESDAY, OCTOBER 11, 1916,

for the position of

ASSISTANT ENGINEER, GRADE C.

No applications delivered at the office of the Commission, by mail or otherwise, after 4 p. m., WEDNESDAY, OCT. 11, 1916, will be accepted.

Application blanks will be mailed upon request provided a self-addressed stamped envelope or sufficient postage is enclosed to cover the mailing.

The Commission will not guarantee the delivery of the same. Postage on applications forwarded by mail must be fully prepaid.

Applicants must be citizens of the United States and residents of the State of New York. The subjects and weights of the examination are: Experience, 2; Technical, 6; Mathematics, 2; 75% required on Technical paper; 70% required on all.

A qualifying physical examination will be given.

Applications for this examination must be filed on a special blank, Form D.

Duties: The duties of an Assistant Engineer, Grade C, are to perform work of a minor engineering character usually under supervision and relating to drafting, designing, inspecting, investigating, computing, compiling, surveying or other work incident to the construction, operation or maintenance of engineering works.

Requirements: Candidates must have at least three years' engineering experience. Suitable credit will be given to graduates of technical schools of recognized standing, or to equivalent training. Candidates should be familiar with the engineering features of public works, especially in the City of New York.

Certification will be made to all city departments except the Departments of Water Supply, Gas & Electricity, Plant & Structures, and Street Cleaning.

The range of annual salary for this grade is \$1,200 to, but not including, \$1,800; usual initial salary, \$1,350 per annum.

Candidates must be at least 21 years of age on the closing date for the receipt of applications.

Vacancies occur from time to time. The term of the eligibility of the list resulting from this examination is fixed at not less than one year nor more than four years.
s27,011 ROBERT W. BELCHER, Secretary.

BOARD OF ELECTIONS.

Proposals.

SEALED BIDS OR ESTIMATES WILL BE received by the Board of Elections at Room 1840, Municipal Building, Manhattan, until 12 noon, on

WEDNESDAY, OCTOBER 11, 1916.

FOR FURNISHING AND DELIVERING OFFICIAL AND SAMPLE BALLOTS FOR PRESIDENTIAL ELECTORS, CANDIDATES AND PROPOSITIONS FOR GENERAL ELECTION, NOV. 7, 1916.

The contract shall be completely and fully performed twenty-four (24) hours before the day of General Election (Tuesday, Nov. 7, 1916).

The amount of security required to guarantee the faithful performance of the contract is fifty (50) per cent. of the total amount for which the contract is awarded.

Delivery will be required to be made at the various police stations or other points, as directed, in the City at the time and in the manner and in such quantities as may be directed.

Blank forms and other information may be obtained at the General Office of the Board of Elections, Room 1840, Municipal Building, Manhattan.

EDWARD F. ROYLE, MOSES M. MCKEE, JAMES KANE, JACOB A. LIVINGSTON, Commissioners of Elections.

Dated, Sept. 29, 1916. s29,011

See General Instructions to Bidders on last page, last column, of the "City Record."

BOROUGH OF RICHMOND.

Proposals.

SEALED BIDS OR ESTIMATES WILL BE received by the President of the Borough of Richmond at Borough Hall, St. George, New Brighton, S. I., until 12 noon, on

WEDNESDAY, OCTOBER 18, 1916.

Borough of Richmond.

FOR CONSTRUCTING A SANITARY SEWER WITH THE NECESSARY APPURTENANCES, IN CASTLETON AVE., BETWEEN GLEN AVE. AND A POINT ABOUT 185 FEET EAST OF WEBSTER AVE. TOGETHER WITH ALL WORK INCIDENTAL THERE TO.

The Engineer's estimate of the quantity and quality of the materials, and the nature and extent, as near as possible, of the work required, is as follows:

950 linear feet of vitrified pipe sewer of 8 inches interior diameter, complete.
86 vitrified pipe spurs of 6 inches interior diameter, on 8 inch pipe sewer, complete.
5 manholes, complete.

500 B. M. feet of foundation timber and planking, in place and secured.
500 B. M. feet of sheet piling, retained.
1 cubic yard of additional concrete, class "D," for cradle, etc., furnished and placed.

1 cubic yard of additional brick masonry.
5 cubic yards of additional excavation.
5 cubic yards of additional filling.
310 square yards of tar macadam pavement, restored.

10 square yards of cobble gutter pavement, restored.

The time for the completion of the work and the full performance of the contract is Thirty-five (35) consecutive working days.

The amount of security required for the performance of the contract is Eleven Hundred Dollars (\$1,100), and the amount of deposit accompanying the bid shall be five (5) per cent. of the amount of security.

The bidder shall state the price of each item contained in the Engineer's estimate. The bids will be compared and the contract awarded at a lump or aggregate sum.

Bidders are requested to make their bids or estimates upon the blank form prepared by the President, a copy of which, with the proper envelope in which to enclose the bid, can be obtained upon application therefor at the office of the Engineer, Bureau of Engineering, Borough Hall, St. George, S. I., where plans and the contract, including the specifications, in the form approved by the Corporation Counsel, may be seen and other information obtained.

CALVIN D. VAN NAME, President.
New York, Oct. 3, 1916. s29.010
See General Instructions to Bidders on last page, last column, of the "City Record."

SEALED BIDS OR ESTIMATES WILL BE received by the President of the Borough of Richmond at Borough Hall, St. George, New Brighton, S. I., until 12 noon, on

TUESDAY, OCTOBER 17, 1916,
Borough of Richmond.

FOR REGULATING AND GRADING RIDGE WOOD PL., FROM FOREST AVE. TO CASTLETON AVE.; PAVE THE ROADWAY THEREOF WITH BITUMINOUS MACADAM (PRELIMINARY PAVEMENT); LAY VITRIFIED BRICK GUTTER (PERMANENT PAVEMENT) THREE FEET WIDE, ON A SIX INCH CONCRETE FOUNDATION; BUILD CEMENT CURB WITH STEEL GUARD; RE-LAY OR RENEW CEMENT SIDEWALK WHEREVER THE SAME IS NECESSARY, TOGETHER WITH ALL WORK INCIDENTAL THERETO.

The Engineer's estimate of the quantity and quality of the materials, and the nature and extent, as near as possible, of the work required, is as follows:

2,000 square yards of bituminous macadam pavement.

590 cubic yards of vitrified brick pavement, complete.

100 cubic yards of concrete foundation.

450 cubic yards of excavation.

300 cubic yards of additional filling, furnished and placed.

1,560 linear feet of concrete curb, with steel guard, constructed.

1,500 square feet of concrete sidewalk, constructed.

1,000 square feet of concrete sidewalk, relaid.

100 linear feet of roof leader outlets, relaid.

The time for the completion of the work and the full performance of the contract is thirty (30) consecutive working days.

The amount of security required for the performance of the contract is Twenty-six Hundred Dollars (\$2,600), and the amount of deposit accompanying the bid shall be five (5) per cent. of the amount of security.

The bidder shall state the price of each item contained in the Engineer's estimate. The bids will be compared and the contract awarded at a lump or aggregate sum.

Bidders are requested to make their bids or estimates upon the blank form prepared by the President, a copy of which, with the proper envelope in which to enclose the bid, can be obtained upon application therefor at the office of the Engineer, Bureau of Engineering, Borough Hall, St. George, S. I., where plans and the contract, including the specifications, in the form approved by the Corporation Counsel, may be seen and other information obtained.

CALVIN D. VAN NAME, President.
New York, Oct. 3, 1916. s5.17
See General Instructions to Bidders on last page, last column, of the "City Record."

SEALED BIDS OR ESTIMATES WILL BE received by the President of the Borough of Richmond at Borough Hall, St. George, New Brighton, S. I., until 12 noon, on

TUESDAY, OCTOBER 10, 1916,
Borough of Richmond.

FOR REGULATING AND REPAVING WITH OLD GRANITE BLOCKS, ON A CONCRETE FOUNDATION, THE ROADWAY OF DE KALB ST., TOGETHER WITH ALL WORK INCIDENTAL THERETO.

The Engineer's estimate of the quantity and quality of the materials, and the nature and extent, as near as possible, of the work required, is as follows:

750 square yards of old granite block pavement, relaid.

160 cubic yards of concrete foundation.

50 linear feet of new 5"x20" bluestone curbstone, furnished and set.

400 linear feet of old curb, rejointed, redressed and reset.

The time for the completion of the work and the full performance of the contract is twenty-five (25) consecutive working days.

The amount of security required for the performance of the contract is Eight Hundred Dollars (\$800), and the amount of deposit accompanying the bid shall be five (5) per cent. of the amount of security.

The bidder shall state the price of each item contained in the Engineer's estimate. The bids will be compared and the contract awarded at a lump or aggregate sum.

Bidders are requested to make their bids or estimates upon the blank form prepared by the President, a copy of which, with the proper envelope in which to enclose the bid, can be obtained upon application therefor at the office of the Engineer, Bureau of Engineering, Borough Hall, St. George, S. I., where plans and the contract, including the specifications, in the form approved by the Corporation Counsel, may be seen and other information obtained.

CALVIN D. VAN NAME, President.
New York, Sept. 26, 1916. s29.010
See General Instructions to Bidders on last page, last column, of the "City Record."

SEALED BIDS OR ESTIMATES WILL BE received by the President of the Borough of Richmond at Borough Hall, St. George, New Brighton, S. I., until 12 noon, on

MONDAY, OCTOBER 9, 1916,
Borough of Richmond.

FOR CONSTRUCTING CONCRETE SIDEWALKS ON THE FOLLOWING STREETS: NEW DORP LANE (EAST SIDE), BETWEEN 3RD ST. AND 5TH ST.; LOCUST AVE. (WEST SIDE), BETWEEN 3RD ST. AND RICHMOND RD.; ELM AVE., BETWEEN 3RD ST. AND RICHMOND RD.; MAPLE AVE., BETWEEN RICHMOND RD. AND 5TH ST.; SEAVIEW AVE., BETWEEN RICHMOND RD. AND 5TH ST., TOGETHER WITH ALL WORK INCIDENTAL THERETO.

The Engineer's estimate of the quantity and quality of the materials, and the nature and extent, as near as possible, of the work required, is as follows:

2,700 square feet of concrete sidewalk, constructed.

The time for the completion of the work and the full performance of the contract is fifteen (15) consecutive working days.

The amount of security required for the performance of the contract is Three Hundred Dol-

lars (\$300), and the amount of deposit accompanying the bid shall be five (5) per cent. of the amount of security.

The bidder shall state the price of each item contained in the Engineer's estimate. The bids will be compared and the contract awarded at a lump or aggregate sum.

Bidders are requested to make their bids or estimates upon the blank form prepared by the President, a copy of which, with the proper envelope in which to enclose the bid, can be obtained upon application therefor at the office of the Engineer, Bureau of Engineering, Borough Hall, St. George, S. I., where plans and the contract, including the specifications, in the form approved by the Corporation Counsel, may be seen and other information obtained.

CALVIN D. VAN NAME, President.
New York, Sept. 25, 1916. s28.09
See General Instructions to Bidders on last page, last column, of the "City Record."

BOARD OF ESTIMATE AND APPORTIONMENT.

Notice of Public Hearings.

PUBLIC IMPROVEMENT MATTERS.

NOTICE IS HEREBY GIVEN THAT AT THE meeting of the Board of Estimate and Apportionment held on October 6, 1916, the Board continued until October 13, 1916, the hearing in the matter of acquiring title to Riker avenue, from Steinway avenue to 12th street, subject to any easement or right that may be owned by the New York and Queens County Railway Company, Borough of Queens.

The hearing will be held in Room 16, City Hall, Borough of Manhattan, City of New York, on Friday, October 13, 1916, at 10:30 o'clock a. m.

The map showing the area of assessment in this proceeding was published in the City Record from September 1 to 13, 1916.

Dated, October 9, 1916.
JOSEPH HAAG, Secretary, Municipal Building.
Telephone 4560 Worth. s9.13

NOTICE IS HEREBY GIVEN THAT AT THE meeting of the Board of Estimate and Apportionment held on September 22, 1916 (Cal. No. 2), the Board continued until October 20, 1916, the hearing in the matter of amending the proceeding authorized by said Board on May 4, 1911, for acquiring title to Chicago street, from Corona avenue to Queens Boulevard; Toledo avenue from South Railroad avenue to Queens Boulevard; Parcel street from Gay street to Corona avenue; Medina place from Gerry avenue to Corona avenue; and the Public place bounded by Chicago street, Justice street and Laconia street, Borough of Queens, so as to relate to Chicago street from Corona avenue to Queens Boulevard; Toledo street from Corona avenue to Queens Boulevard; Parcel street from Gay street to Corona avenue; Medina place from Gerry avenue to Corona avenue; and the Public place bounded by Chicago street, Justice street and Laconia street.

The hearing will be held in Room 16, City Hall, Borough of Manhattan, City of New York, on Friday, October 20, 1916, at 10:30 o'clock a. m. The following is the proposed modified district of assessment in this proposed amended proceeding:

Beginning at a point on the prolongation of a line midway between Gay street and Hanover avenue, as these streets are laid out between Corona avenue and Hammond place, distant 100 feet northerly from the northerly line of Corona avenue, the said distance being measured at right angles to Corona avenue, and running thence southwardly along the said line midway between Gay street and Hanover avenue and along the prolongation of the said line, to the intersection with the prolongation of a line midway between Parcel street and Gerry avenue; thence westwardly along the said line midway between Parcel street and Gerry avenue and along the prolongation of the said line, to the intersection with a line midway between Toledo street and Gay street; thence southwardly along the said line midway between Toledo street and Gay street and along the prolongation of the said line to the intersection with a line midway between Gerry avenue and Maurice avenue; thence eastwardly along the said line midway between Gerry avenue and Maurice avenue to the intersection with a line midway between Toledo street and Hanover avenue; thence southwardly along the said line midway between Toledo street and Hanover avenue to the intersection with a line bisecting the angle formed by the intersection of the prolongations of the center lines of Toledo street and Hanover avenue, as these streets are laid out between Norfolk street and Orontes street; thence southwardly along the said bisecting line to the intersection with a line midway between Palmer street and Rodman street; thence westwardly along the said line midway between Palmer street and Rodman street to the intersection with the northeasterly line of Queens Boulevard; thence southwestwardly at right angles to Queens Boulevard to a point distant 100 feet southwesterly from its southwesterly side; thence northwesterly along a straight line to a point on the southeasterly line of Woodhaven avenue, where it is intersected by the prolongation of a line distant 100 feet southwesterly from and parallel with the southwesterly line of Queens Boulevard, as this street is laid out between Cutler street and Buskirk place, the said distance being measured at right angles to Queens Boulevard; thence northwesterly along the said line parallel with Queens Boulevard and along the prolongation of the said line, to the intersection with the prolongation of a line distant 290 feet westerly from and parallel with the westerly line of Chicago street as this street is laid out between Laconia street and Martense street, the said distance being measured at right angles to Chicago street; thence northwardly along the said line parallel with Chicago street, and along the prolongation of the said line, to the intersection with the prolongation of a line distant 100 feet northeasterly from and parallel with the northeasterly line of Roach place, the said distance being measured at right angles to Roach place; thence northwesterly along the said line parallel with Roach place and along the prolongation of the said line, to a point distant 100 feet northerly from the northerly line of Corona avenue; thence generally eastwardly and always distant 100 feet northerly from and parallel with the northerly line of Corona avenue to the point or place of beginning.

Dated, October 6, 1916.
JOSEPH HAAG, Secretary, Municipal Building.
Telephone 4560 Worth. s6.18

NOTICE IS HEREBY GIVEN THAT THE Board of Estimate and Apportionment of the City of New York, deeming it for the public interest so to do, proposes to change the map or plan of The City of New York so as to change the grades of Review avenue, between Howard street and Laurel Hill Boulevard, Borough of Queens, and that a meeting of said Board will be held in the Old Council Chamber, City Hall, Borough of Manhattan, City of New York, on Friday, October 20, 1916, at 10:30 o'clock a. m., at which such proposed change will be considered by said Board; all of which is more particularly set forth and described in the following resolutions adopted by the Board on September 29, 1916 (Cal. No. 145), notice of the adoption of which is hereby given, viz.:

Resolved, That the Board of Estimate and Apportionment of The City of New York, in pursuance of the provisions of Section 442 of the Greater New York Charter as amended, deeming it for the public interest so to do, proposes to change the map or plan of The City of New York by changing the grades of Review avenue, between Howard st. and Laurel Hill Boulevard, Borough of Queens, which proposed change is more particularly shown upon a map or plan bearing the signature of the President of the Borough, and dated August 17, 1916.

Resolved, That this Board consider the proposed change at a meeting of the Board to be held in the City Hall, Borough of Manhattan, City of New York, on Friday, October 20, 1916, at 10:30 o'clock a. m.

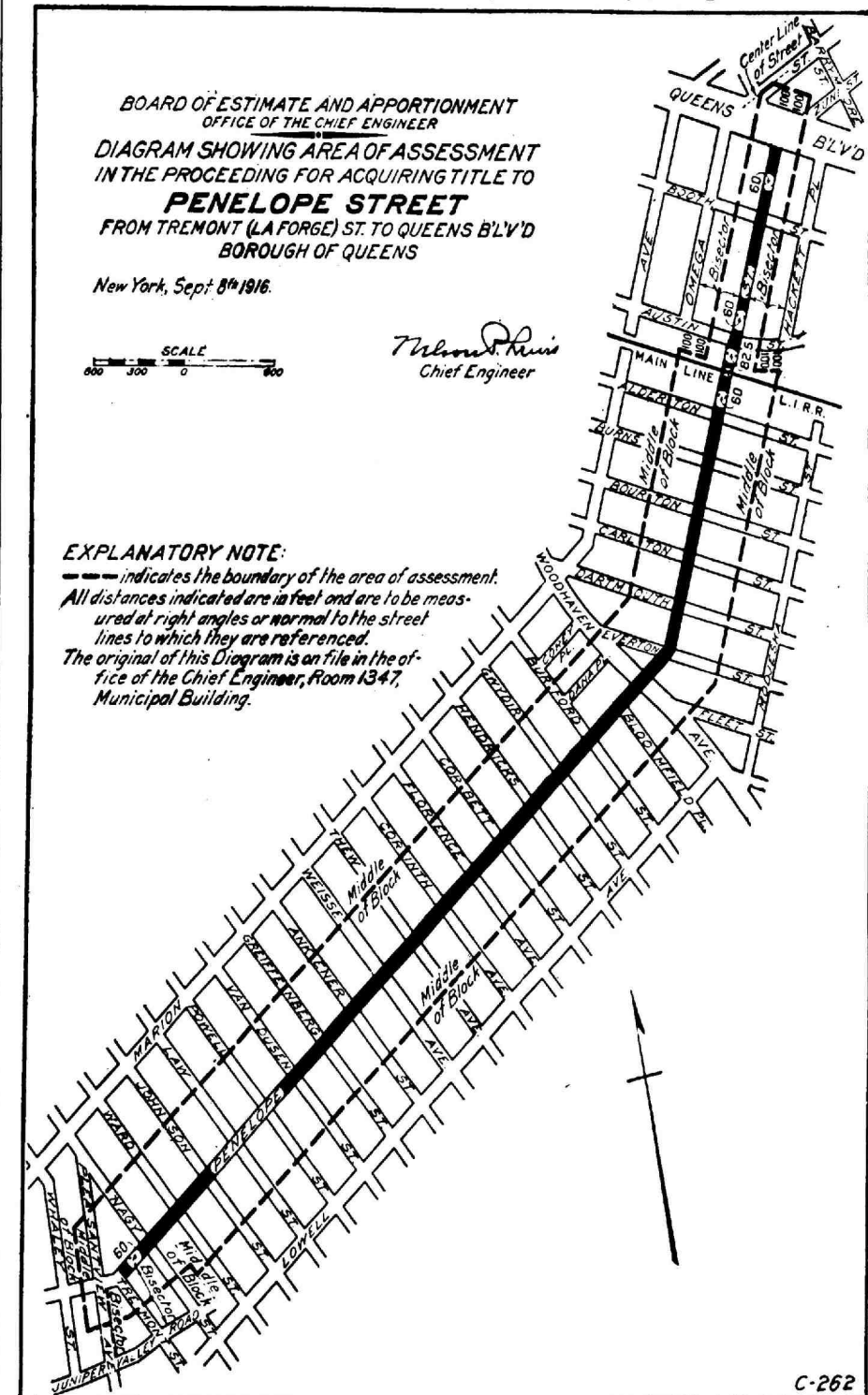
Resolved, That the Secretary of this Board cause these resolutions, and a notice to all persons affected thereby that the proposed change will be considered at a meeting of the Board to be held at the aforesaid time and place, to be published in the City Record for ten days continuously, Sundays and legal holidays excepted, prior to the 20th day of October, 1916.

Dated October 6, 1916.
JOSEPH HAAG, Secretary, Board of Estimate and Apportionment, Municipal Building.
Telephone 4560 Worth. s6.18

NOTICE IS HEREBY GIVEN THAT AT THE meeting of the Board of Estimate and Apportionment held on September 15, 1916 (Cal. No. 219), the following resolutions were adopted:

Whereas, The Board of Estimate and Apportionment is considering the advisability of amending the proceeding authorized by said Board on February 9, 1911, for acquiring title to Penelope street, from Juniper avenue to Queens Boulevard, Borough of Queens, so as to conform to a map or plan adopted by the Board of Estimate and Apportionment on April 28, 1916, and approved by the Mayor on May 17, 1916, in which all of said Penelope street, as originally laid out south of LaForge street (Tremont street), is discontinued, and in this section is deflected westwardly along radically different lines; while further changes embodied provision for shifting the street in the section between the Long Island Railroad and Queens boulevard about 30 feet to the east; the proposed amended proceeding providing for the acquisition of title to Penelope street, from Tremont street (LaForge street) to Queens Boulevard, as said Penelope street is now laid out upon the map or plan of The City of New York.

Resolved, That the Board of Estimate and Apportionment, in pursuance of the provisions of the Greater New York Charter, as amended, hereby gives notice that the following is the proposed modified district of assessment for benefit in this proposed amended proceeding:



Resolved, That this Board consider the proposed modified district of assessment at a meeting of the Board to be held in the City of New York, Borough of Manhattan, in the City Hall, on Friday, October 13, 1916, at 10:30 o'clock a. m., and that at the same time and place a public hearing thereon will then and there be had.

Resolved, That the Secretary of this Board cause these resolutions and a notice to all persons affected thereby to be published in the City Record for ten days, exclusive of Sundays and legal holidays, prior to Friday, October 13, 1916.

Dated September 29, 1916.
JOSEPH HAAG, Secretary, Municipal Building.
Telephone 4560 Worth. s29.010

NOTICE IS HEREBY GIVEN THAT THE Board of Estimate and Apportionment of The City of New York, deeming it for the public interest so to do, proposes to change the map or plan of The City of New York so as to establish lines and grades for Shady place, between Kingsbridge Terrace and Heath avenue, Borough of The Bronx, and that a meeting of said Board will be held in the Old Council Chamber, City Hall, Borough of Manhattan, City of New York, on Friday, October 13, 1916, at 10:30 o'clock a. m., at which such proposed change will be considered by said Board; all of which is more particularly set forth and described in the following resolutions adopted by the Board on September 15, 1916 (Cal. No. 210), notice of the adoption of which is hereby given, viz.:

Resolved, That the Board of Estimate and Apportionment of The City of New York, in pursuance of the provisions of Section 442 of the Greater New York Charter, as amended, deeming it for the public interest so to do, proposes to change the map or plan of The City of New York by establishing lines and grades for Shady place, between Kingsbridge Terrace and Heath avenue, Borough of The Bronx, City of New York, which proposed change is more particularly shown upon a map or plan bearing the signature of the President of the Borough and dated January 18, 1916.

Resolved, That this Board consider the proposed change at a meeting of the Board, to be held in the City Hall, Borough of Manhattan, City of New York, on Friday, October 13, 1916, at 10:30 o'clock a. m.

Resolved, That the Secretary of this Board cause these resolutions and a notice to all persons affected thereby that the proposed change will be considered at a meeting of the Board, to be held at the aforesaid time and place, to be published in the City Record for ten days continuously, Sundays and legal holidays excepted, prior to the 13th day of October, 1916.

Dated September 29, 1916.
JOSEPH HAAG, Secretary, Municipal Building.
Telephone 4560 Worth. s29.010

NOTICE IS HEREBY GIVEN THAT THE Board of Estimate and Apportionment of

The City of New York, deeming it for the public interest so to do, proposes to change the map or plan of The City of New York so as to change the grades of the street system within the territory bounded by Avenue M, Flatlands avenue, Flatbush avenue, Avenue P, East 38th street, Avenue Q, East 35th street and East 34th street, Borough of Brooklyn, and that a meeting of said Board will be held in the Old Council Chamber, City Hall, Borough of Manhattan, City of New York, on Friday, October 13, 1916, at 10:30 o'clock a. m., at which such proposed change will be considered by said Board; all of which is more particularly set forth and described in the following resolutions adopted by the Board on September 15, 1916 (Cal. No. 209), notice of the adoption of which is hereby given, viz.:

Resolved, That the Board of Estimate and Apportionment of The City of New York, in pursuance of the provisions of Section 442 of the Greater New York Charter, as amended, deeming it for the public interest so to do, proposes to change the map or plan of The City of New York by changing the grades of the street system within the territory bounded by Avenue M, Flatlands avenue, Flatbush avenue, Avenue P, East 38th street, Avenue Q, East 35th street and East 34th street, Borough of Brooklyn, City of New York, which proposed change is more particularly shown upon a map or plan bearing the signature of the Commissioner of Public Works of the Borough, and dated January 17, 1916.

Resolved, That this Board consider the proposed change at a meeting of the Board, to be held in the City Hall, Borough of Manhattan, City of New York, on Friday, the 13th day of October, 1916, at 10:30 o'clock a. m.

Resolved, That the Secretary of this Board cause these resolutions and a notice to all persons affected thereby that the proposed change will be considered at a meeting of the Board, to be held at the aforesaid time and place, to be published in the City Record and the corporation newspapers for ten days continuously, Sundays and legal holidays excepted, prior to the 13th day of October, 1916.

Dated September 29, 1916.
JOSEPH HAAG, Secretary, Municipal Building.
Telephone 4560 Worth. s29.010

NOTICE IS HEREBY GIVEN THAT THE Board of Estimate and Apportionment of The City of New York, deeming it for the public interest so to do, proposes to change the map or plan of The City of New York so as to change the grade of East 151st street, between Exterior street and Cromwell avenue, Borough of The Bronx, and that a meeting of said Board will be held in the Old Council Chamber, City Hall, Borough of Manhattan, City of New York, on Friday, October 13, 1916, at 10:30 o'clock a. m., at which such proposed change will be considered by said Board; all of which is more particularly set forth and described in

the following resolutions adopted by the Board of Estimate and Apportionment of the City of New York, notice of the adoption of which is hereby given, viz.:

Resolved, That the Board of Estimate and Apportionment of the City of New York, in pursuance of the provisions of Section 442 of the Greater New York Charter, as amended, deeming it for the public interest so to do, proposes to change the map or plan of The City of New York by changing the grade of East 151st street, between Exterior street and Cromwell avenue, Borough of The Bronx, City of New York, which proposed change is more particularly shown upon a map or plan bearing the signature of the President of the Borough, and dated January 25, 1916.

Resolved, That this Board consider the proposed change at a meeting of the Board, to be held in the City Hall, Borough of Manhattan, City of New York, on Friday, October 13, 1916, at 10:30 o'clock a. m.

Resolved, That the Secretary of this Board cause these resolutions and a notice to all persons affected thereby that the proposed change will be considered at a meeting of the Board, to be held at the aforesaid time and place, to be published in the City Record for ten days continuously, Sundays and legal holidays excepted, prior to the 13th day of October, 1916.

Dated September 29, 1916.
JOSEPH HAAG, Secretary, Municipal Building.
Telephone 4560 Worth. s29,o10

NOTICE IS HEREBY GIVEN THAT THE Board of Estimate and Apportionment of The City of New York, deeming it for the public interest so to do, proposes to change the map or plan of The City of New York so as to change the lines and grades of the street system within the territory bounded by Proctor street, Metropolitan avenue, Hinman street and Memorial street, in the Borough of Queens, City of New York, which proposed change is more particularly shown upon a map or plan bearing the signature of the President of the Borough, and dated July 23, 1916.

Resolved, That this Board consider the proposed change at a meeting of the Board, to be held in the City Hall, Borough of Manhattan, City of New York, on Friday, October 13, 1916, at 10:30 o'clock a. m.

Resolved, That the Secretary of this Board cause these resolutions and a notice to all persons affected thereby that the proposed change will be considered at a meeting of the Board, to be held at the aforesaid time and place, to be published in the City Record for ten days continuously, Sundays and legal holidays excepted, prior to the 13th day of October, 1916.

Dated September 29, 1916.
JOSEPH HAAG, Secretary, Municipal Building.
Telephone 4560 Worth. s29,o10

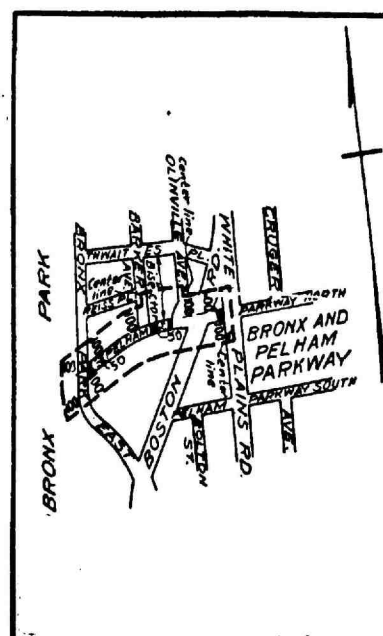
NOTICE IS HEREBY GIVEN THAT THE Board of Estimate and Apportionment of The City of New York, deeming it for the public interest so to do, proposes to change the map or plan of The City of New York so as to change the lines and grades of the street system within the territory bounded by Fitting street, Middleburg avenue, Stone street, Skillman avenue, Hancock place and Greenpoint avenue, Borough of Queens, and that a meeting of said Board will be held in the Old Council Chamber, City Hall, Borough of Manhattan, City of New York, on Friday, October 13, 1916, at 10:30 o'clock a. m., at which such proposed change will be considered by said Board; all of which is more particularly set forth and described in the following resolutions adopted by the Board on September 15, 1916 (Cal. No. 213), notice of the adoption of which is hereby given, viz.:

Resolved, That the Board of Estimate and Apportionment of The City of New York, in pursuance of the provisions of Section 442 of the Greater New York Charter, as amended, deeming it for the public interest so to do, proposes to change the map or plan of The City of New York by changing the lines and grades of the street system within the territory bounded by Fitting street, Middleburg avenue, Stone street, Skillman avenue, Hancock place and Greenpoint avenue, in the Borough of Queens, City of New York, which proposed change is more particularly shown upon a map or plan bearing the signature of the President of the Borough and dated February 24, 1916.

Resolved, That this Board consider the proposed change at a meeting of the Board, to be held in the City Hall, Borough of Manhattan, City of New York, on Friday, October 13, 1916, at 10:30 o'clock a. m.

Resolved, That the Secretary of this Board cause these resolutions and a notice to all persons affected thereby that the proposed change will be considered at a meeting of the Board, to be held at the aforesaid time and place, to be published in the City Record for ten days continuously, Sundays and legal holidays excepted, prior to the 13th day of October, 1916.

Dated September 29, 1916.
JOSEPH HAAG, Secretary, Municipal Building.
Telephone 4560 Worth. s29,o10



Resolved, That this Board consider the proposed area of assessment at a meeting of the Board to be held in The City of New York, Borough of Manhattan, in the City Hall, on

NOTICE IS HEREBY GIVEN THAT THE Board of Estimate and Apportionment of The City of New York, deeming it for the public interest so to do, proposes to change the map or plan of The City of New York so as to change the grades of 88th street (Dennington avenue), from Park Lane South (Ashland street) to 85th road (Ferriss street), and of Park Lane South (Ashland street), from 87th street to 89th street, Borough of Queens, and that a meeting of said Board will be held in the Old Council Chamber, City Hall, Borough of Manhattan, City of New York, on Friday, October 13, 1916, at 10:30 o'clock a. m., at which such proposed change will be considered by said Board; all of which is more particularly set forth and described in the following resolutions adopted by the Board on September 15, 1916 (Cal. No. 246), notice of the adoption of which is hereby given, viz.:

Resolved, That the Board of Estimate and Apportionment of The City of New York, in pursuance of the provisions of Section 442 of the Greater New York Charter, as amended, deeming it for the public interest so to do, proposes to change the map or plan of The City of New York by changing the grades of 88th street (Dennington avenue), from Park Lane South (Ashland street) to 85th road (Ferriss street), and of Park Lane South (Ashland street), from 87th street to 89th street, in the Borough of Queens, City of New York, which proposed change is more particularly shown upon a map or plan bearing the signature of the President of the Borough, and dated September 13, 1916.

Resolved, That this Board consider the proposed change at a meeting of the Board, to be held in the City Hall, Borough of Manhattan, City of New York, on Friday, October 13, 1916, at 10:30 o'clock a. m.

Resolved, That the Secretary of this Board cause these resolutions and a notice to all persons affected thereby that the proposed change will be considered at a meeting of the Board, to be held at the aforesaid time and place, to be published in the City Record for ten days continuously, Sundays and legal holidays excepted, prior to the 13th day of October, 1916.

Dated September 29, 1916.
JOSEPH HAAG, Secretary, Municipal Building.
Telephone 4560 Worth. s29,o10

NOTICE IS HEREBY GIVEN THAT THE Board of Estimate and Apportionment of The City of New York, deeming it for the public interest so to do, proposes to change the map or plan of The City of New York so as to change the grades of the street system within the territory bounded by Queens Boulevard, Reeder place, Maurice avenue, Broadway, Corona avenue, Roach place, St. James street, Neil place, South Railroad avenue, Gay street, Junction avenue, Gerry avenue, Field place and Martense street, Borough of Queens, and that a meeting of said Board will be held in the Old Council Chamber, City Hall, Borough of Manhattan, City of New York, on Friday, October 13, 1916, at 10:30 o'clock a. m., at which such proposed change will be considered by said Board; all of which is more particularly set forth and described in the following resolutions adopted by the Board on September 15, 1916 (Cal. No. 214), notice of the adoption of which is hereby given, viz.:

Resolved, That the Board of Estimate and Apportionment of The City of New York, in pursuance of the provisions of Section 442 of the Greater New York Charter, as amended, deeming it for the public interest so to do, proposes to change the map or plan of The City of New York by changing the grades of the street system within the territory bounded by Queens Boulevard, Reeder place, Maurice avenue, Broadway, Corona avenue, Roach place, St. James street, Neil place, South Railroad avenue, Gay street, Junction avenue, Gerry avenue, Field place and Martense street, in the Borough of Queens, City of New York, which proposed change is more particularly shown upon a map or plan bearing the signature of the President of the Borough, and dated October 28, 1915.

Resolved, That this Board consider the proposed change at a meeting of the Board, to be held in the City Hall, Borough of Manhattan, City of New York, on Friday, October 13, 1916, at 10:30 o'clock a. m.

Resolved, That the Secretary of this Board cause these resolutions and a notice to all persons affected thereby that the proposed change will be considered at a meeting of the Board, to be held at the aforesaid time and place, to be published in the City Record for ten days continuously, Sundays and legal holidays excepted, prior to the 13th day of October, 1916.

Dated September 29, 1916.
JOSEPH HAAG, Secretary, Municipal Building.
Telephone 4560 Worth. s29,o10

NOTICE IS HEREBY GIVEN THAT AT THE meeting of the Board of Estimate and Apportionment held on September 15, 1916 (Cal. No. 215), the following resolutions were adopted:

Whereas, The Board of Estimate and Apportionment of The City of New York is considering the advisability of instituting proceedings to acquire title to the real property required for the opening and extending of Pelham Parkway North from Bronx Park East to White Plains Road, in the Borough of The Bronx, City of New York; and

Whereas, The Board of Estimate and Apportionment is authorized and required at the time of the adoption of the resolution directing the institution of proceedings to acquire title to the real property required for the foregoing improvement to fix and determine upon an area or areas of assessment for benefit for said proceedings.

Resolved, That the Board of Estimate and Apportionment, in pursuance of the provisions of Section 973 of the Greater New York Charter, as amended, hereby gives notice that the proposed area of assessment for benefit in these proceedings is as shown on the following diagram:

EXPLANATORY NOTE:
— indicates the boundary of the area of assessment.
All distances indicated are in feet and are to be measured at right angles or normal to the street lines to which they are referenced.
The original of this diagram is on file in the office of the Chief Engineer, Room 1347, Municipal Building.

BOARD OF ESTIMATE AND APPORTIONMENT
OFFICE OF THE CHIEF ENGINEER
DIAGRAM SHOWING AREA OF ASSESSMENT
IN THE PROCEEDING FOR ACQUIRING TITLE TO
PELHAM PARKWAY NORTH
FROM BRONX PARK EAST TO WHITE PLAINS ROAD,
BOROUGH OF THE BRONX.

New York, Sept. 8th 1916.

Scale: 0 300 600
Chief Engineer

Friday, October 13, 1916, at 10:30 o'clock a. m., and that at the same time and place a public hearing thereon will then and there be had.

Resolved, That the Secretary of this Board

cause these resolutions and a notice to all persons affected thereby to be published in The City Record for ten days, exclusive of Sundays and legal holidays, prior to Friday, October 13, 1916.
Dated September 29, 1916.
JOSEPH HAAG, Secretary, Municipal Building.
Telephone 4560 Worth. s29,o10

NOTICE IS HEREBY GIVEN THAT AT THE meeting of the Board of Estimate and Apportionment held on September 15, 1916 (Cal. No. 216), the following resolutions were adopted:

Whereas, The Board of Estimate and Apportionment of The City of New York is considering the advisability of instituting proceedings to acquire title to the real property required for the opening and extending of Firth avenue, from Grand street to Juniper avenue, subject to easements of the New York Connecting Railroad Company, in the Borough of Queens, City of New York; and

Whereas, The Board of Estimate and Apportionment is authorized and required at the time of the adoption of the resolution directing the institution of proceedings to acquire title to the real property required for the foregoing improvement to fix and determine upon an area or areas of assessment for benefit for said proceedings.

Resolved, That the Board of Estimate and Apportionment, in pursuance of the provisions of Section 973 of the Greater New York Charter, as amended, hereby gives notice that the proposed area of assessment for benefit in these proceedings is as shown on the following diagram:

Resolved, That this Board consider the proposed area of assessment at a meeting of the Board to be held in The City of New York, Borough of Manhattan, in the City Hall, on Friday, October 13, 1916, at 10:30 o'clock a. m., and that at the same time and place a public hearing thereon will then and there be had.

Resolved, That the Secretary of this Board cause these resolutions and a notice to all persons affected thereby to be published in The City Record for ten days, exclusive of Sundays and legal holidays, prior to Friday, October 13, 1916.
Dated September 29, 1916.
JOSEPH HAAG, Secretary, Municipal Building.
Telephone 4560 Worth. s29,o10

NOTICE IS HEREBY GIVEN THAT AT THE meeting of the Board of Estimate and Apportionment held on September 15, 1916 (Cal. No. 218), the following resolutions were adopted:

Whereas, The Board of Estimate and Apportionment of The City of New York is considering the advisability of instituting proceedings to acquire title to the real property required for the opening and extending of Firth avenue, from Grand street to Juniper avenue, subject to easements of the New York Connecting Railroad Company, in the Borough of Queens, City of New York; and

Whereas, The Board of Estimate and Apportionment is authorized and required at the time of the adoption of the resolution directing the institution of proceedings to acquire title to the real property required for the foregoing improvement to fix and determine upon an area or areas of assessment for benefit for said proceedings.

Resolved, That the Board of Estimate and Apportionment, in pursuance of the provisions of Section 973 of the Greater New York Charter, as amended, hereby gives notice that the proposed area of assessment for benefit in these proceedings is as shown on the following diagram:

Resolved, That this Board consider the proposed area of assessment at a meeting of the Board to be held in The City of New York, Borough of Manhattan, in the City Hall, on Friday, October 13, 1916, at 10:30 o'clock a. m., and that at the same time and place a public hearing thereon will then and there be had.

Resolved, That the Secretary of this Board cause these resolutions and a notice to all persons affected thereby to be published in The City Record for ten days, exclusive of Sundays and legal holidays, prior to Friday, October 13, 1916.
Dated September 29, 1916.
JOSEPH HAAG, Secretary, Municipal Building.
Telephone 4560 Worth. s29,o10

BOARD OF ESTIMATE AND APPORTIONMENT
OFFICE OF THE CHIEF ENGINEER
DIAGRAM SHOWING AREA OF ASSESSMENT
IN THE PROCEEDING FOR ACQUIRING TITLE TO
FIRTH AVENUE
FROM GRAND ST. TO JUNIPER AVE.
SUBJECT TO THE EASEMENTS
OF THE N.Y.C.R.R.CO.
BOROUGH OF QUEENS.
New York, Sept. 8th 1916.
Scale: 0 300 600
Chief Engineer

Resolved, That this Board consider the proposed area of assessment at a meeting of the Board to be held in The City of New York, Borough of Manhattan, in the City Hall, on Friday, October 13, 1916, at 10:30 o'clock a. m., and that at the same time and place a public hearing thereon will then and there be had.

Grand street to Juniper avenue, subject to easements of the New York Connecting Railroad Company, in the Borough of Queens, City of New York; and

Whereas, The Board of Estimate and Apportionment is authorized and required at the time of the adoption of the resolution directing the institution of proceedings to acquire title to the real property required for the foregoing improvement to fix and determine upon an area or areas of assessment for benefit for said proceedings.

Resolved, That the Board of Estimate and Apportionment, in pursuance of the provisions of Section 973 of the Greater New York Charter, as amended, hereby gives notice that the proposed area of assessment for benefit in these proceedings is as shown on the following diagram:

Resolved, That this Board consider the proposed area of assessment at a meeting of the Board to be held in The City of New York, Borough of Manhattan, in the City Hall, on Friday, October 13, 1916, at 10:30 o'clock a. m., and that at the same time and place a public hearing thereon will then and there be had.

Resolved, That the Secretary of this Board cause these resolutions and a notice to all persons affected thereby to be published in The City Record for ten days, exclusive of Sundays and legal holidays, prior to Friday, October 13, 1916.
Dated September 29, 1916.
JOSEPH HAAG, Secretary, Municipal Building.
Telephone 4560 Worth. s29,o10

NOTICE IS HEREBY GIVEN THAT AT THE meeting of the Board of Estimate and Apportionment held on September 15, 1916 (Cal. No. 218), the following resolutions were adopted:

Whereas, The Board of Estimate and Apportionment of The City of New York is considering the advisability of instituting proceedings to acquire title to the real property required for the opening and extending of Firth avenue, from Grand street to Juniper avenue, subject to easements of the New York Connecting Railroad Company, in the Borough of Queens, City of New York; and

Whereas, The Board of Estimate and Apportionment is authorized and required at the time of the adoption of the resolution directing the institution of proceedings to acquire title to the real property required for the foregoing improvement to fix and determine upon an area or areas of assessment for benefit for said proceedings.

Resolved, That the Board of Estimate and Apportionment, in pursuance of the provisions of Section 973 of the Greater New York Charter, as amended, hereby gives notice that the proposed area of assessment for benefit in these proceedings is as shown on the following diagram:

Resolved, That this Board consider the proposed area of assessment at a meeting of the Board to be held in The City of New York, Borough of Manhattan, in the City Hall, on Friday, October 13, 1916, at 10:30 o'clock a. m., and that at the same time and place a public hearing thereon will then and there be had.

Resolved, That the Secretary of this Board cause these resolutions and a notice to all persons affected thereby to be published in The City Record for ten days, exclusive of Sundays and legal holidays, prior to Friday, October 13, 1916.
Dated September 29, 1916.
JOSEPH HAAG, Secretary, Municipal Building.
Telephone 4560 Worth. s29,o10

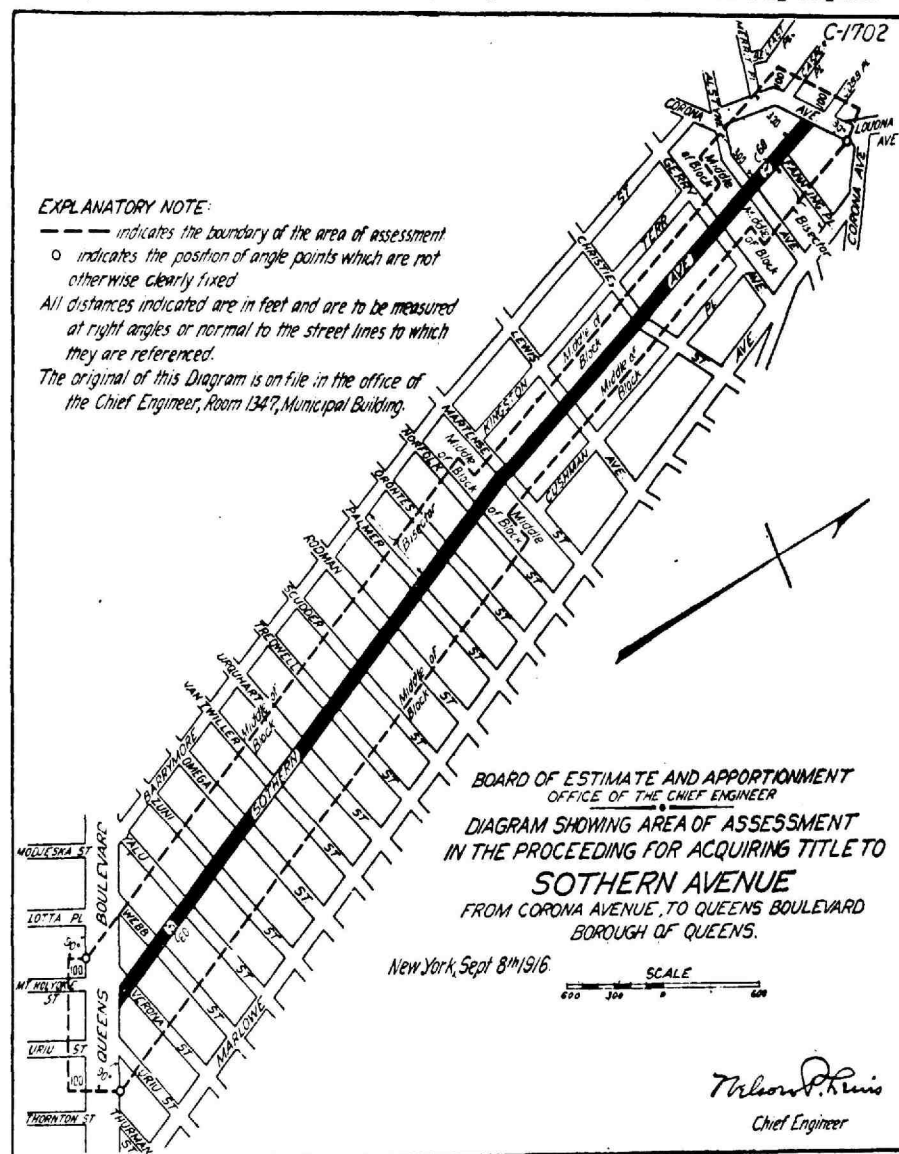
BOARD OF ESTIMATE AND APPORTIONMENT
OFFICE OF THE CHIEF ENGINEER
DIAGRAM SHOWING AREA OF ASSESSMENT
IN THE PROCEEDING FOR ACQUIRING TITLE TO
YELLOWSTONE AVENUE
FROM WOODHAVEN AVENUE TO 51ST STREET
SUBJECT TO THE EASEMENTS OF THE GLENDALE
CUT-OFF AND OF THE MAIN LINE DIV. OF THE L.I.R.R.
BOROUGH OF QUEENS
New York, Sept. 8th 1916.
Scale: 0 300 600
Chief Engineer

Resolved, That this Board consider the proposed area of assessment at a meeting of the Board to be held in The City of New York, Borough of Manhattan, in the City Hall, on Friday, October 13, 1916, at 10:30 o'clock a. m., and that at the same time and place a public hearing thereon will then and there be had.

institution of proceedings to acquire title to the real property required for the foregoing improvement to fix and determine upon an area or areas of assessment for said proceedings.

Resolved, That the Board of Estimate and Apportionment, in pursuance of the provisions of

Section 973 of the Greater New York Charter, as amended, hereby gives notice that the proposed area of assessment for benefit in these proceedings is as shown on the following diagram:



Resolved, That this Board consider the proposed area of assessment at a meeting of the Board to be held in The City of New York, Borough of Manhattan, in the City Hall, on Friday, October 13, 1916, at 10:30 o'clock a. m., and that at the same time and place a public hearing thereon will then and there be had.

Resolved, That the Secretary of this Board cause these resolutions and a notice to all persons affected thereby to be published in The City Record for ten days, exclusive of Sundays and legal holidays, prior to Friday, October 13, 1916.

Dated, September 29, 1916.
JOSEPH HAAG, Secretary, Municipal Building, Telephone 4560 Worth. s29,010

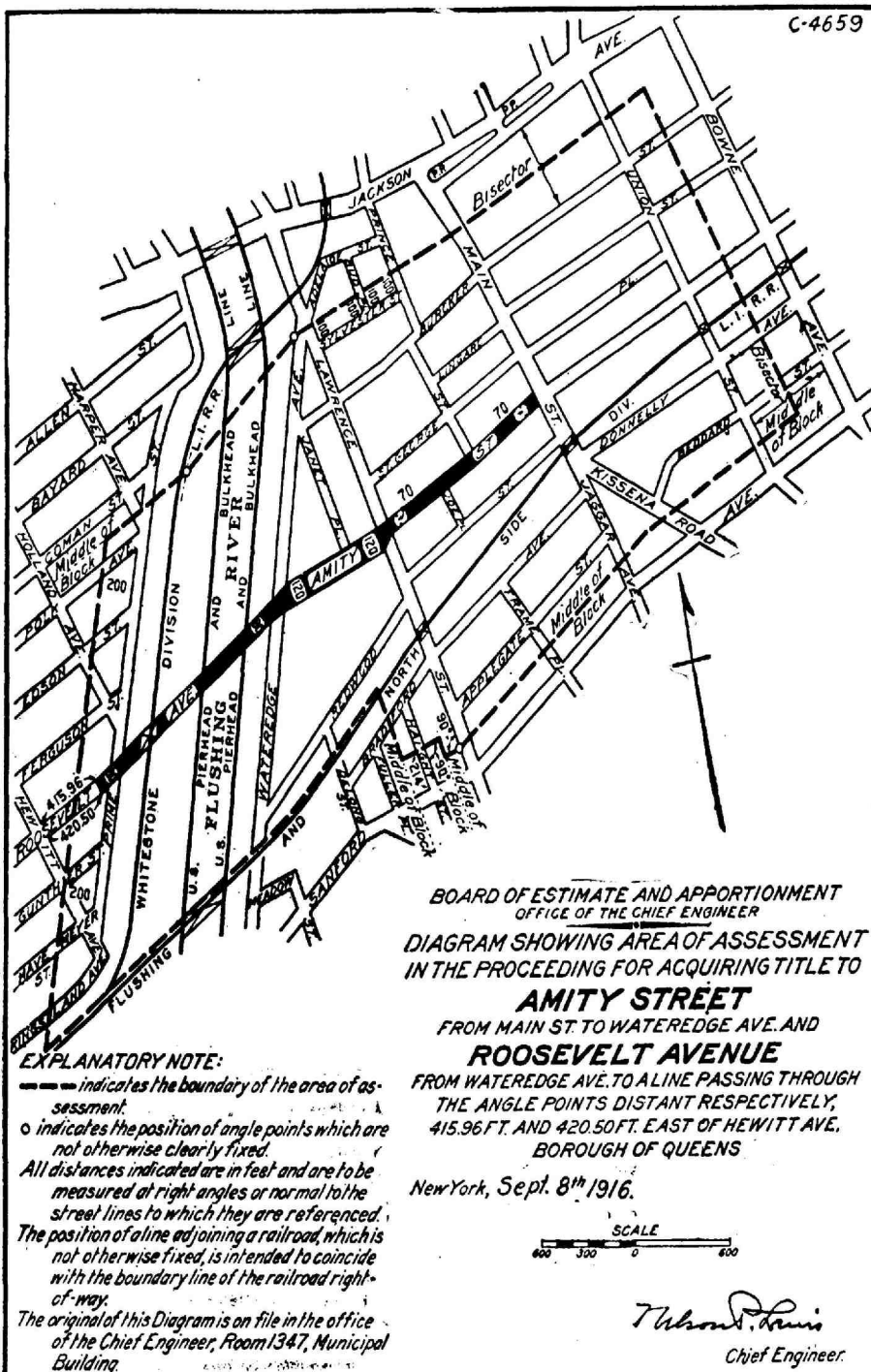
NOTICE IS HEREBY GIVEN THAT AT THE meeting of the Board of Estimate and Apportionment held on September 15, 1916 (Cal. No. 220), the following resolutions were adopted:

Whereas, The Board of Estimate and Apportionment of The City of New York is considering

the advisability of instituting proceedings to acquire title to the real property required for the opening and extending of Amity street, from Wateredge avenue to Main street; and Roosevelt avenue, from Wateredge avenue to a line passing through the angle points distant respectively 415.96 and 420.50 feet east of Hewitt avenue, in the Borough of Queens, City of New York; and

Whereas, The Board of Estimate and Apportionment is authorized and required at the time of the adoption of the resolution directing the institution of proceedings to acquire title to the real property required for the foregoing improvement to fix and determine upon an area or areas of assessment for benefit for said proceedings.

Resolved, That the Board of Estimate and Apportionment, in pursuance of the provisions of Section 973 of the Greater New York Charter, as amended, hereby gives notice that the proposed area of assessment for benefit in these proceedings is as shown on the following diagram:



Resolved, That this Board consider the proposed area of assessment at a meeting of the Board to be held in The City of New York, Borough of Manhattan, in the City Hall, on Friday, October 13, 1916, at 10:30 o'clock a. m., and that at the same time and place a public hearing thereon will then and there be had.

Resolved, That the Secretary of this Board cause these resolutions and a notice to all persons affected thereby to be published in The City Record for ten days, exclusive of Sundays and legal holidays, prior to Friday, October 13, 1916.

Dated, September 29, 1916.
JOSEPH HAAG, Secretary, Municipal Building, Telephone 4560 Worth. s29,010

NOTICE IS HEREBY GIVEN THAT AT THE meeting of the Board of Estimate and Apportionment held on September 15, 1916 (Cal. No. 221), the following resolutions were adopted:

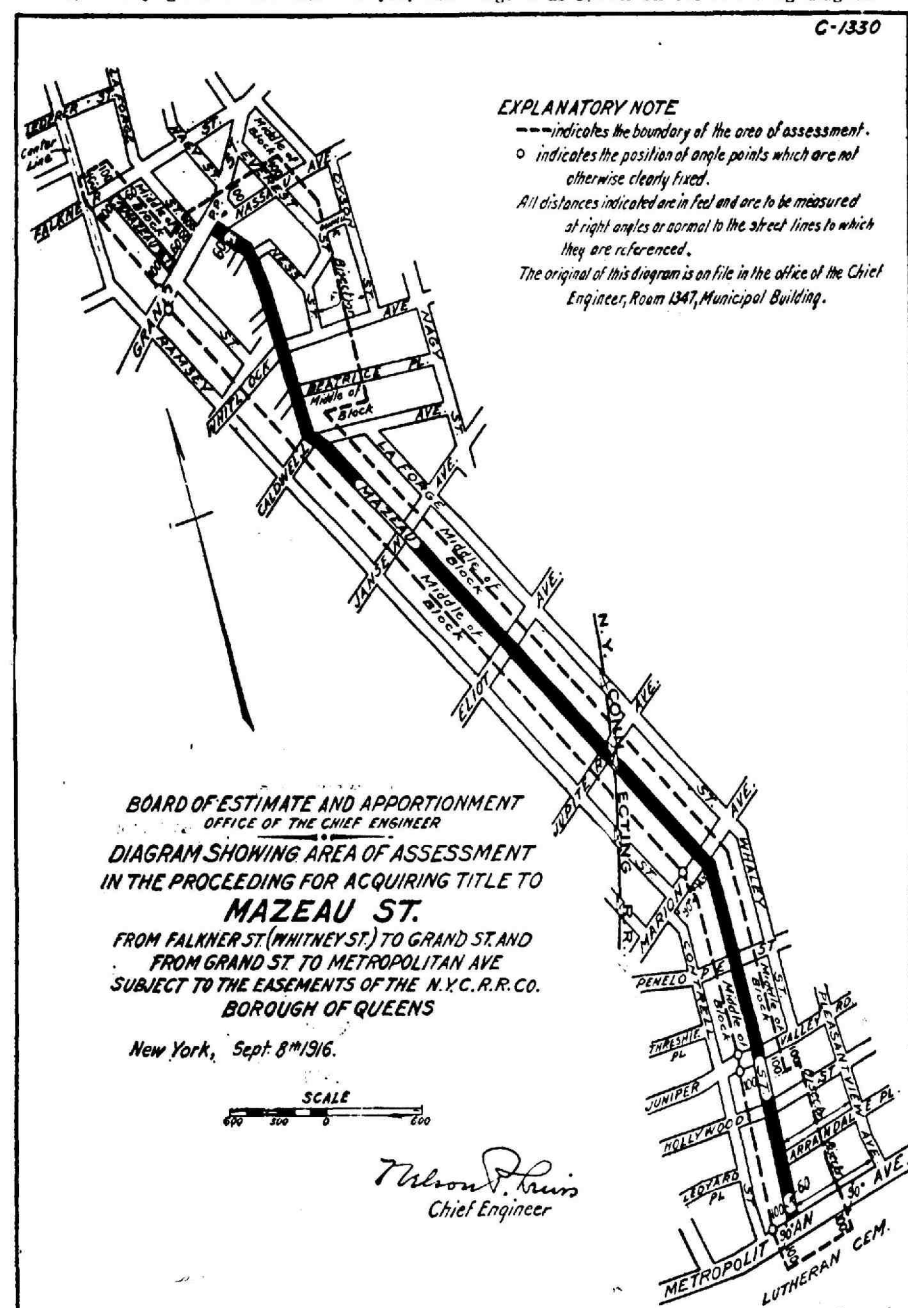
Whereas, The Board of Estimate and Apportionment of The City of New York is considering the advisability of instituting proceedings to acquire title to the real property required for the opening and extending of Mazeau street, from Falkner street (Whitney street), to Grand street, and from Grand street to Metropolitan avenue, subject to easements of the New York Connecting Railroad Company, in the Borough of Queens, City of New York; and

Whereas, The Board of Estimate and Apportionment is authorized and required at the time of the adoption of the resolution directing the institution of proceedings to acquire title to the real property required for the foregoing improvement to fix and determine upon an area or areas of assessment for benefit for said proceedings.

Resolved, That the Board of Estimate and Apportionment, in pursuance of the provisions of

Section 973 of the Greater New York Charter, as amended, hereby gives notice that the proposed

area of assessment for benefit in these proceedings is as shown on the following diagram:



Resolved, That this Board consider the proposed area of assessment at a meeting of the Board to be held in The City of New York, Borough of Manhattan, in the City Hall, on Friday, October 13, 1916, at 10:30 o'clock a. m., and that at the same time and place a public hearing thereon will then and there be had.

Resolved, That the Secretary of this Board cause these resolutions and a notice to all persons affected thereby to be published in The City Record for ten days, exclusive of Sundays and legal holidays, prior to Friday, October 13, 1916.

Dated, September 29, 1916.
JOSEPH HAAG, Secretary, Municipal Building, Telephone 4560 Worth. s29,010

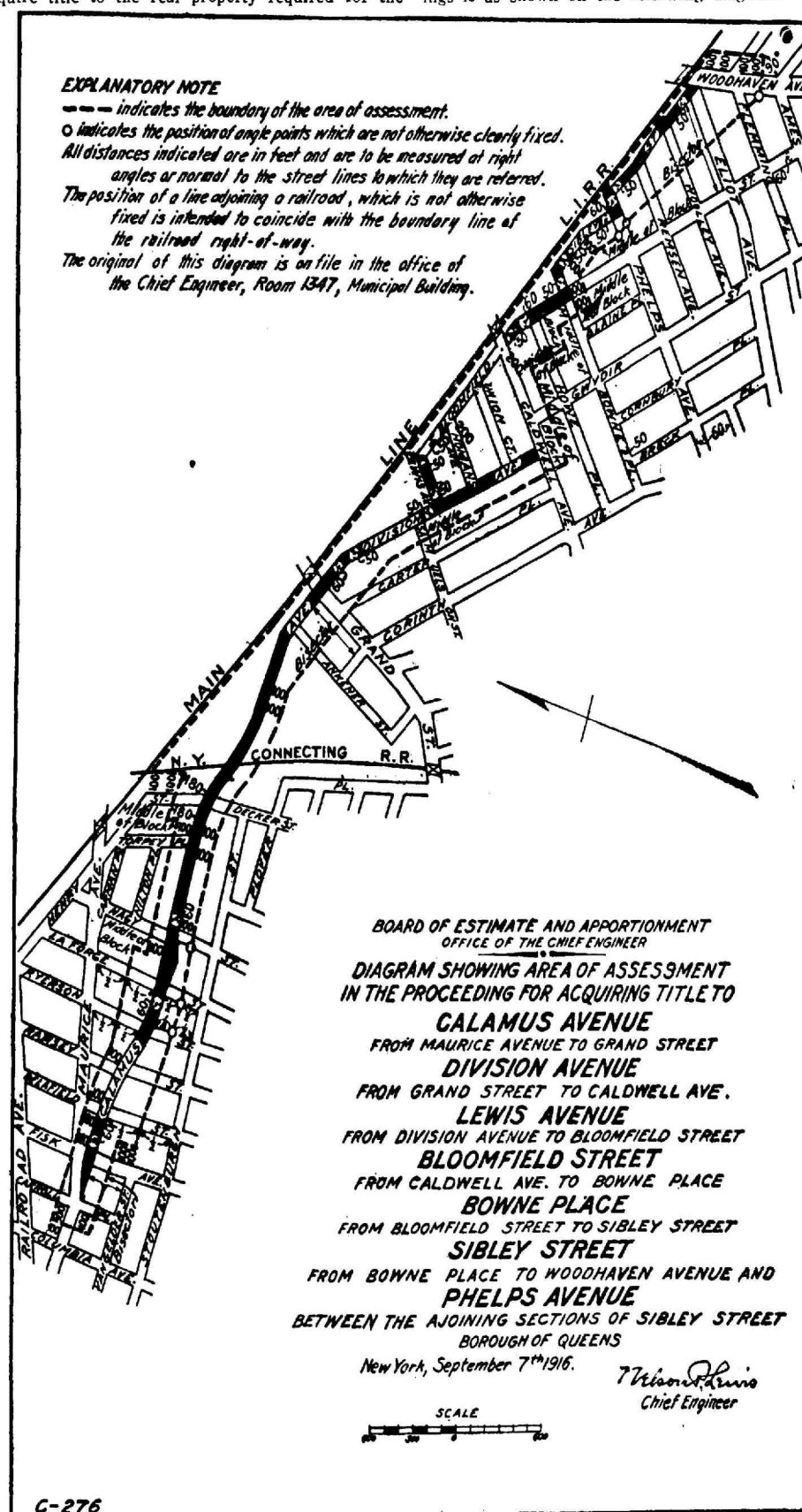
NOTICE IS HEREBY GIVEN THAT AT THE meeting of the Board of Estimate and Apportionment held on September 15, 1916 (Cal. No. 29), the following resolutions were adopted:

Whereas, The Board of Estimate and Apportionment of The City of New York is considering the advisability of instituting proceedings to acquire title to the real property required for the

opening and extending of Calamus avenue, from Maurice avenue to Grand street; Division avenue, from Grand street to Caldwell avenue; Lewis avenue, from Division avenue to Bloomfield street; Bloomfield street, from Caldwell avenue to Bowne place; Bowne place, from Bloomfield street to Sibley street; Sibley street, from Bowne place to Woodhaven avenue; and Phelps avenue between the adjoining sections of Sibley street, in the Borough of Queens, City of New York; and

Whereas, The Board of Estimate and Apportionment is authorized and required at the time of the adoption of the resolution directing the institution of proceedings to acquire title to the real property required for the foregoing improvement to fix and determine upon an area or areas of assessment for benefit for said proceedings.

Resolved, That the Board of Estimate and Apportionment, in pursuance of the provisions of Section 973 of the Greater New York Charter, as amended, hereby gives notice that the proposed area of assessment for benefit in these proceedings is as shown on the following diagram:



NO. 7. FOR REGULATING AND PAVING WITH PERMANENT ASPHALT PAVEMENT ON A 6-INCH CONCRETE FOUNDATION THE ROADWAY OF OCEAN AVE., FROM PARKSIDE AVE. TO FLATBUSH AVE.

The Engineer's estimate is as follows:
2,760 cubic yards excavation to subgrade.
60 linear feet bluestone heading stones set in concrete.

1,625 cubic yards concrete, outside railroad area.

210 cubic yards concrete, within railroad area.

9,754 square yards asphalt pavement, outside railroad area (5 years maintenance).

1,260 square yards asphalt pavement, within railroad area (no maintenance).

Time allowed, 35 consecutive working days.

Security required, \$8,100.

NO. 8. FOR REGULATING, CURBING AND PAVING WITH PERMANENT ASPHALT PAVEMENT ON A 6-INCH CONCRETE FOUNDATION THE ROADWAYS OF AVENUE Q, FROM E. 12TH ST. TO E. 13TH ST., AND E. 12TH ST., FROM AVENUE Q TO KINGS HIGHWAY.

The Engineer's estimate is as follows:

280 cubic yards excavation to subgrade.

335 linear feet new curbstone set in concrete.

45 linear feet bluestone heading stones set in concrete.

185 cubic yards concrete.

1,115 square yards asphalt pavement (5 years maintenance).

Time allowed, 30 consecutive working days.

Security required, \$1,000.

NO. 9. FOR REGULATING, GRADING, CURBING AND LAYING SIDEWALKS ON SNYDER AVE., FROM NEW YORK AVE. TO ALBANY AVE., EXCLUDING SIDEWALK ON SOUTHERLY SIDE FROM OLD CANARSIE AVE. (ABOUT 80 FEET EAST OF BROOKLYN AVE.) TO ALBANY AVE.

The Engineer's estimate is as follows:

3,450 cubic yards excavation.

120 cubic yards fill (not to be bid for).

3,780 linear feet steel bound cement curb (1 year maintenance).

12,350 square feet cement sidewalks (1 year maintenance).

12,350 square feet 6-inch cinder or gravel sidewalk foundation.

Time allowed, 40 consecutive working days.

Security required, \$2,000.

NO. 10. FOR REGULATING, REGRADING, RESETING CURB AND RELAYING SIDEWALKS ON 6TH AVE., FROM 62ND ST. TO 63RD ST.

The Engineer's estimate is as follows:

2,400 cubic yards fill (to be furnished).

400 linear feet old curbstone reset in concrete.

50 linear feet new curbstone set in concrete.

2,220 square feet cement sidewalks (1 year maintenance).

2,220 square feet 6-inch cinder or gravel sidewalk foundation.

1 sewer basin rebuilt.

2 sewer manholes rebuilt.

Time allowed, 40 consecutive working days.

Security required, \$1,000.

NO. 11. FOR REGULATING, PAVING AND REPAVING WITH PERMANENT ASPHALT PAVEMENT ON A 6-INCH CONCRETE FOUNDATION THE ROADWAY OF 15TH AVE., FROM 42ND ST. TO 44TH ST.

The Engineer's estimate is as follows:

535 cubic yards excavation to subgrade.

25 linear feet bluestone heading stones set in concrete.

355 cubic yards concrete.

2,125 square yards asphalt pavement (5 years maintenance).

Time allowed, 30 consecutive working days.

Security required, \$1,600.

NO. 12. FOR REGULATING, GRADING, CURBING AND LAYING SIDEWALKS ON 24TH AVE., FROM 86TH ST. TO BENSON AVE.

The Engineer's estimate is as follows:

8,530 cubic yards fill (to be furnished).

1,490 linear feet steel bound cement curb (1 year maintenance).

7,300 square feet cement sidewalks (1 year maintenance).

7,300 square feet 6-inch cinder or gravel sidewalk foundation.

Time allowed, 90 consecutive working days.

Security required, \$2,000.

NO. 13. FOR REGULATING AND REPAVING WITH PERMANENT ASPHALT PAVEMENT ON A 6-INCH CONCRETE FOUNDATION THE ROADWAY OF 7TH ST., FROM 3RD AVE. TO 6TH AVE.

The Engineer's estimate is as follows:

1,060 linear feet old curbstone reset in concrete.

3,180 linear feet new curbstone set in concrete.

30 linear feet granite heading stones set in concrete.

1,180 cubic yards concrete.

7,070 square yards asphalt pavement (5 years maintenance).

20 square yards adjacent pavement to be relaid.

13 new standard iron covers and heads for sewer manholes.

Time allowed, 35 consecutive working days.

Security required, \$6,600.

NO. 14. FOR REGULATING, GRADING, CURBING AND LAYING SIDEWALKS ON 63RD ST., FROM 5TH AVE. TO 6TH AVE.

The Engineer's estimate is as follows:

750 cubic yards excavation.

6,450 cubic yards fill (to be furnished).

10 linear feet old curbstone reset in concrete.

1,470 linear feet steel bound cement curb (1 year maintenance).

7,320 square feet cement sidewalks (1 year maintenance).

7,320 square feet 6-inch cinder or gravel sidewalk foundation.

2 sewer basins rebuilt.

Time allowed, 70 consecutive working days.

Security required, \$2,000.

NO. 15. FOR REGULATING AND PAVING WITH PERMANENT ASPHALT PAVEMENT ON A 6-INCH CONCRETE FOUNDATION THE ROADWAY OF 64TH ST., FROM NEW UTRCHT AVE. TO 14TH AVE.

The Engineer's estimate is as follows:

310 cubic yards excavation to subgrade.

205 cubic yards concrete.

1,235 square yards asphalt pavement (5 years maintenance).

Time allowed, 25 consecutive working days.

Security required, \$900.

NO. 16. FOR REGULATING, GRADING, CURBING AND LAYING SIDEWALKS ON 78TH ST., FROM 20TH AVE. TO 21ST AVE.

The Engineer's estimate is as follows:

600 cubic yards excavation to subgrade.

1,470 cubic yards fill (to be furnished).

1,510 linear feet steel bound cement curb (1 year maintenance).

7,360 square feet cement sidewalks (1 year maintenance).

7,360 square feet 6-inch cinder or gravel sidewalk foundation.

Time allowed, 40 consecutive working days.

Security required, \$1,200.

NO. 17. FOR REGULATING, GRADING, CURBING, LAYING AND RELAYING SIDEWALKS ON 85TH ST., FROM 22ND AVE. TO 23RD AVE.

The Engineer's estimate is as follows:

120 cubic yards excavation.

1,770 cubic yards fill (to be furnished).

10 linear feet old curbstone reset in concrete.

1,510 linear feet steel bound cement curb (1 year maintenance).

5,500 square feet old flagstones relaid.

300 square feet second-hand flagstones.

Time allowed, 35 consecutive working days.

Security required, \$600.

NO. 18. FOR REGULATING AND PAVING WITH PERMANENT ASPHALT PAVEMENT ON A 6-INCH CONCRETE FOUNDATION THE ROADWAY OF 85TH ST., FROM 22ND AVE. TO 23RD AVE.

The Engineer's estimate is as follows:

76 linear feet bluestone heading stones set in concrete.

409 cubic yards concrete.

2,452 square yards asphalt pavement (5 years maintenance).

Time allowed, 25 consecutive working days.

Security required, \$1,700.

NO. 19. FOR FURNISHING AND DELIVERING 10,000 ASPHALT PAVING BLOCKS, ALL OF WHICH SHALL HAVE A DEPTH OF 3 INCHES.

To be delivered to the yard adjoining the Municipal Asphalt Plant, 7th st. Basin, Gowanus Canal.

Time for completion of contract, on or before Dec. 31, 1916.

Security required, 30% of the amount for which the contract is awarded.

NO. 20. FOR FURNISHING AND DELIVERING 2,000 BARRELS OF PORTLAND CEMENT, TO BE DELIVERED AS FOLLOWS:

600 barrels to Corporation Yard, Wallabout Basin, foot of Hewes st.

300 barrels to Corporation Yard, 19th ave. and 56th st.

50 barrels to Corporation Yard, Neck rd. and Gravesend ave.

500 barrels to Yard adjoining the Municipal Asphalt Plant, 7th st. Basin, Gowanus Canal.

300 barrels to Corporation Yard, Hopkinson ave., near Marion st.

150 barrels to Corporation Yard, N. 8th st., near Union ave.

100 barrels to Corporation Yard DeKalb ave., near Irving ave.

Time for completion of contract, on or before Dec. 31, 1916.

Security required, 30% of the amount for which the contract is awarded.

NO. 21. FOR FURNISHING AND DELIVERING 2,000 CUBIC YARDS OF 1 1/2-INCH BROKEN STONE FOR CONCRETE, TO BE DELIVERED AS FOLLOWS:

800 cubic yards to Corporation Yard, Wallabout Basin, foot of Hewes st.

500 cubic yards to yard adjoining the Municipal Asphalt Plant, 7th st. Basin, Gowanus Canal.

200 cubic yards to Corporation Yard, DeKalb ave., near Irving ave.

200 cubic yards to Corporation Yard, N. 8th st., near Union ave.

300 cubic yards to Corporation Yard, Hopkinson ave., near Marion st.

Time for completion of contract, on or before Dec. 31, 1916.

Security required, 30% of the amount for which the contract is awarded.

NO. 22. FOR FURNISHING AND DELIVERING 1,000 CUBIC YARDS OF BROKEN TRAP ROCK AND 1,000 CUBIC YARDS OF TRAP ROCK SCREENINGS, TO BE DELIVERED, AS FOLLOWS:

500 cubic yards of stone and 500 cubic yards of screenings to Corporation Yard, 19th ave. and 56th st.

500 cubic yards of stone and 500 cubic yards of screenings to Corporation Yard, Neck rd. and Gravesend ave.

Time for completion of contract, on or before Dec. 31, 1916.

Security required, 30% of the amount for which the contract is awarded.

The bidder will state the price of each item or article contained in the specifications or schedules herein contained or hereto annexed, per sq. yd., cu. yd., lin. ft., sq. ft., bbl., or other unit of measure, by which the bids will be tested.

The bids will be compared and the contract awarded at a lump or aggregate sum for each contract.

Delivery will be required to be made at the time and in the manner and in such quantities as may be directed.

Blank forms and further information may be obtained and the plans and drawings may be seen at the office of the Bureau of Highways, Brooklyn, Room 502, No. 50 Court st., Brooklyn.

L. H. POUNDS, President.

Dated, Sept. 22, 1916.

See General Instructions to Bidders on last page, last column, of the "City Record."

SUPREME COURT — FIRST DEPARTMENT.

Application to Court to Condemn Property.

In the Matter of the Application of The City of New York relative to acquiring title, wherever the same has not been heretofore acquired for the same purpose in fee to the lands, tenements and hereditaments required for the opening and extending of THE SERVICE STREET located on the easterly side of Riverside Drive, extending from a point near West 168th street to a point near West 178th street; together with THE PUBLIC PARK intervening between the Service Street and Riverside Drive, in the Borough of Manhattan, City of New York.

NOTICE IS HEREBY GIVEN THAT AN application will be made at a Special Term, Part III, of the Supreme Court of the State of New York, First Judicial District, held in and for the County of New York, at the County Court House, in the Borough of Manhattan, City of New York, on the 13th day of October, 1916, at the opening of the Court on that day, or as soon thereafter as counsel can be heard thereon, to have the compensation which should justly be made to the respective owners of the real property proposed to be acquired for such improvement ascertained and determined by the Supreme Court without a jury, and to have the cost of such improvement assessed by the said Court, as hereinafter set forth, in accordance with the resolution of the Board of Estimate and Apportionment.

The nature and extent of the improvement hereby intended is the acquisition of title in fee by The City of New York, for the use of the public, to all the lands and premises, together with the buildings thereon and the appurtenances thereunto belonging, required for the opening and extending of the Service Street, located on the easterly side of Riverside Drive, extending from a point near West 168th street to a point near West 178th street; together with a public park intervening between the Service Street and Riverside Drive, in the Borough of Manhattan, City of New York. The real property, title to which is proposed to be acquired, is more particularly bounded and described as follows, to wit:

SERVICE STREET. Beginning at a point on the easterly line of Riverside Drive distant 447.56 feet north of the intersection of the easterly line of Riverside Drive with the northerly line of West 165th street, as measured along the easterly line of Riverside Drive; thence northerly curving to the left, radius 800 feet length 292.75 feet; thence continuing northerly on a tangent, distance 160.19 feet; thence on a curve to the right, radius 1,410 feet, distance 285.28 feet; thence still northerly on a tangent, distance 576.18 feet; thence on a curve to the left, radius 1,205 feet, distance 248.17 feet; thence continuing northerly on a tangent, distance 317.32 feet; thence northeast-

erly on a curve to the right, radius 60 feet, distance 102.97 feet, to the intersection with the southerly line of West 177th street as now laid out west of Haven avenue; thence westerly and northerly along the southerly and westerly line of West 177th street as now laid out adjacent to Riverside Drive, distance 128.33 feet; thence southerly on the first tangent immediately south of West 177th street as now laid out adjacent to Riverside Drive, distance 40.36 feet; thence still southerly on a curve to the left, radius 628.07 feet, distance 96.28 feet; thence continuing southerly on a tangent distance 317.32 feet; thence still southerly on a curve to the right, radius 1,165 feet, distance 239.93 feet; thence continuing southerly on a tangent distance 576.18 feet; thence still southerly on a curve to the left, radius 1,450 feet, distance 293.37 feet; thence continuing southerly on a tangent, distance 96.82 feet, to an intersection with the easterly line of Riverside Drive at a point 803.37 feet north of the north line of West 165th street as measured along the easterly line of Riverside Drive; thence southerly along the easterly line of Riverside Drive to the point or place of beginning.

Also beginning at a point, being the intersection of the easterly line of Riverside Terrace and the northerly line of West 177th street; thence northerly along the easterly line of Riverside Terrace as previously laid out distance 158.34 feet; thence southerly and easterly on a curve to the left radius 307.49 feet, distance 135.28 feet; thence on a reverse curve to the right, radius 289.76 feet, distance 137.65 feet, to an intersection with the easterly line of West 177th street as previously laid out adjacent to Riverside Drive; thence northerly and westerly along the northerly and westerly line of West 177th street as previously laid out, distance 126.11 feet to the point or place of beginning.

PARK. Beginning at a point on the easterly line of Riverside Drive distant 803.37 feet north of the intersection of the northerly line of West 165th street with the easterly line of Riverside Drive, as measured along the easterly line of Riverside Drive; thence northerly along the first tangent north of the intersection of the easterly line of Riverside Drive with the westerly line of the Service Street as laid out on a map adopted by the Board of Estimate and Apportionment on July 1, 1915, distance 96.82 feet as measured along said tangent; thence still northerly on a curve to the right, radius 1,450 feet distance 293.37 feet; thence continuing northerly on a tangent, distance 576.18 feet; thence still north-

erly on a curve to the left, radius 1,165 feet, distance 239.93 feet; thence still northerly on a tangent, distance 317.32 feet; thence continuing northerly on a curve to the right, radius 628.07 feet, distance 96.28 feet; thence still northerly on a tangent, distance 40.36 feet, to the intersection with the southerly and westerly line of West 177th street as previously laid out adjacent to Riverside Drive; thence along the westerly and southerly line of West 177th street as previously laid out adjacent to Riverside Drive to its intersection with the easterly line of Riverside Drive; thence southerly along the easterly line of Riverside Drive, distance 1,951.28 feet to the point or place of beginning.

All this land to be found in Section 8, Block Nos. 2139 and 2177 of the Land Map of The City of New York.

The land to be acquired in this proceeding is shown on a map entitled "Change in Map. Laying out a Service Street east of Riverside Drive from about West 168th street to about West 178th street; a Public Park between the Service Street and Riverside Drive; Closing and discontinuing a portion of West 177th street and the Service Street north of West 177th street, near Riverside Drive; change of grade of Riverside Drive, from about West 173d street to about West 180th street; West 177th street, from about West 176th street to Riverside Drive. Dated May 1, 1915."

Adopted by the Board of Estimate and Apportionment on July 1, 1915; approved by the Mayor on July 8, 1915; copies of which map were filed as follows: In the office of the President of the Borough of Manhattan on August 13, 1915; in the office of the Register of the County of New York on August 13, 1915, and in the office of the Corporation Counsel of The City of New York on August 13, 1915.

The Board of Estimate and Apportionment by a resolution adopted on the 9th day of June, 1916, determined that the whole cost and expense of this proceeding shall be assessed in the following proportions upon the property deemed to be benefited thereby, and as shown on the following diagram:

50 per cent. of said cost and expense of the proceedings shall be assessed upon the area of assessment shown on the said diagram as District "A."

25 per cent. of said cost and expense of the proceedings shall be assessed upon the area of assessment shown on the said diagram as District "B," and the remaining 25 per cent. of said cost and expense shall be assessed upon the area of assessment shown on the said diagram as District "C."

erly on a curve to the right, radius 60 feet, distance 102.97 feet, to the intersection with the southerly line of West 177th street as now laid out west of Haven avenue; thence westerly and northerly along the southerly and westerly line of West 177th street as now laid out adjacent to Riverside Drive, distance 128.33 feet; thence southerly on the first tangent immediately south of West 177th street as now laid out adjacent to Riverside Drive, distance 40.36 feet; thence still southerly on a curve to the left, radius 628.07 feet, distance 96.28 feet; thence continuing southerly on a tangent distance 317.32 feet; thence still southerly on a curve to the right, radius 1,165 feet, distance 239.93 feet; thence continuing southerly on a tangent distance 576.18 feet; thence still southerly on a curve to the left, radius 1,450 feet, distance 293.37 feet; thence continuing southerly on a tangent, distance 96.82 feet, to an intersection with the easterly line of Riverside Drive at a point 803.37 feet north of the north line of West 165th street as measured along the easterly line of Riverside Drive; thence southerly along the easterly line of Riverside Drive to the point or place of beginning.

Also beginning at a point, being the intersection of the easterly line of Riverside Terrace and the northerly line of West 177th street; thence northerly along the easterly line of Riverside Terrace as previously laid out distance 158.34 feet; thence southerly and easterly on a curve to the left radius 307.49 feet, distance 135.28 feet; thence on a reverse curve to the right, radius 289.76 feet, distance 137.65 feet, to an intersection with the easterly line of West 177th street as previously laid out adjacent to Riverside Drive; thence northerly and westerly along the northerly and westerly line of West 177th street as previously laid out, distance 126.11 feet to the point or place of beginning.

PARK. Beginning at a point on the easterly line of Riverside Drive distant 803.37 feet north of the intersection of the northerly line of West 165th street with the easterly line of Riverside Drive, as measured along the easterly line of Riverside Drive; thence northerly along the first tangent north of the intersection of the easterly line of Riverside Drive with the westerly line of the Service Street as laid out on a map adopted by the Board of Estimate and Apportionment on July 1, 1915, distance 96.82 feet as measured along said tangent; thence still northerly on a curve to the right, radius 1,450 feet distance 293.37 feet; thence continuing northerly on a tangent, distance 576.18 feet; thence still north-

erly on a curve to the left, radius 1,165 feet, distance 239.93 feet; thence still northerly on a tangent, distance 317.32 feet; thence continuing northerly on a curve to the right, radius 628.07 feet, distance 96.28 feet; thence still northerly on a tangent, distance 40.36 feet, to the intersection with the southerly and westerly line of West 177th street as previously laid out adjacent to Riverside Drive; thence along the westerly and southerly line of West 177th street as previously laid out adjacent to Riverside Drive to its intersection with the easterly line of Riverside Drive; thence southerly along the easterly line of Riverside Drive, distance 1,951.28 feet to the point or place of beginning.

All this land to be found in Section 8, Block Nos. 2139 and 2177 of the Land Map of The City of New York.

The land to be acquired in this proceeding is shown on a map entitled "Change in Map. Laying out a Service Street east of Riverside Drive from about West 168th street to about West 178th street; a Public Park between the Service Street and Riverside Drive; Closing and discontinuing a portion of West 177th street and the Service Street north of West 177th street, near Riverside Drive; change of grade of Riverside Drive, from about West 173d street to about West 180th street; West 177th street, from about West 176th street to Riverside Drive. Dated May 1, 1915."

Adopted by the Board of Estimate and Apportionment on July 1, 1915; approved by the Mayor on July 8, 1915; copies of which map were filed as follows: In the office of the President of the Borough of Manhattan on August 13, 1915; in the office of the Register of the County of New York on August 13, 1915, and in the office of the Corporation Counsel of The City of New York on August 13, 1915.

The Board of Estimate and Apportionment by a resolution adopted on the 9th day of June, 1916, determined that the whole cost and expense of this proceeding shall be assessed in the following proportions upon the property deemed to be benefited thereby, and as shown on the following diagram:

50 per cent. of said cost and expense of the proceedings shall be assessed upon the area of assessment shown on the said diagram as District "A."

25 per cent. of said cost and expense of the proceedings shall be assessed upon the area of assessment shown on the said diagram as District "B," and the remaining 25 per cent. of said cost and expense shall be assessed upon the area of assessment shown on the said diagram as District "C."

erly on a curve to the right, radius 60 feet, distance 102.97 feet, to the intersection with the souther

the same has not been heretofore acquired for the same purpose in fee to the lands, tenements and hereditaments required for the opening and extending of CEDAR PLACE, from Sullivan street to Malbone street, in the Borough of Brooklyn, City of New York.

NOTICE IS HEREBY GIVEN THAT AN Application will be made to the Supreme Court of the State of New York, Second Judicial District, at a Special Term of said Court to be held for the hearing of motions, in the County Court House in the County of Kings, in the Borough of Brooklyn, City of New York, on the 24th day of October, 1916, at the opening of the Court on that day or as soon thereafter as counsel can be heard thereon, to have the compensation which should justly be made to the respective owners of the real property proposed to be acquired for such improvement ascertained and determined by the Supreme Court, without a jury, and to have the cost of said improvement assessed by the said Supreme Court as hereinafter set forth in accordance with the resolution of the Board of Estimate and Apportionment.

The nature and extent of the improvement hereby intended is the acquisition of title by the City of New York in fee for the use of the public to all the lands and premises with the buildings thereon and the appurtenances thereto belonging, required for the opening and extending of Cedar place, from Sullivan street to Malbone street, in the Borough of Brooklyn, City of New York.

The real property, title to which is proposed to be acquired, is more particularly bounded and described as follows:

Beginning at the intersection of the north line of Malbone street with the east line of Cedar place; thence westerly along the north line of Malbone street 55.38 feet; thence northerly deflecting 115° 27' 43" to the right 221.52 feet to the south line of Sullivan street; thence easterly along the south line of Sullivan street 55.38 feet; thence southerly 221.52 feet to the point of beginning.

The property affected by the above proceeding is located in Block 1306 of Section 5 on the Land Map of the County of Kings.

Cedar place, from Sullivan street to Malbone street, in the 29th Ward, Borough of Brooklyn, was laid out on the map of The City of New York by a map adopted by the Board of Estimate and Apportionment on May 29, 1913, and approved by the Mayor on June 9th, 1913, copies of which were filed in the office of the President of the Borough of Brooklyn on November 6, 1913; at the Office of the Register of the County of Kings on November 6th, 1913, and at the Office of the Corporation Counsel of The City of New York on November 5, 1913; and also shown on a map of that portion of said street affected by this proceeding, made by the Topographical Division of the Bureau of Highways of the Borough of Brooklyn and signed by E. W. Voorhies, Commissioner of Public Works, and Charles R. Ward, Chief Engineer, and dated the 10th day of June, 1916, and approved by the Board of Estimate and Apportionment on the 7th day of July, 1916, and signed by Joseph Haag, Secretary of said Board.

The Board of Estimate and Apportionment, by a resolution adopted on the 17th day of March, 1916, determined that the whole cost and expense of this proceeding shall be assessed upon the property deemed to be benefited thereby and that the area of assessment for benefit in this proceeding be fixed and determined to be as follows:

"Beginning at a point on the northerly line of Malbone street where it is intersected by a line bisecting the angle formed by the intersection of the prolongations of the easterly line of Franklin avenue and the westerly line of Cedar place as these streets are laid out between Sullivan street and Malbone street, and running thence northwardly along the said bisecting line to the intersection with the northerly line of Sullivan street; thence northwardly at right angles to Sullivan street a distance of 100 feet; thence easterly and parallel with Sullivan street to the intersection with a line at right angles to Sullivan street and passing through a point on its southerly side where it is intersected by the prolongation of a line distant 100 feet easterly from and parallel with the easterly line of Cedar place as this street is laid out between Sullivan street and Malbone street, the said distance being measured at right angles to the intersection with its southerly side; thence southwardly along the said line parallel with Cedar place and along the prolongations of the said line to the intersection with the southerly line of Malbone street; thence southwardly at right angles to Malbone street a distance of 100 feet; thence westwardly and parallel with Malbone street to the intersection with a line at right angles to Malbone street and passing through the point of beginning; thence northwardly along the said line at right angles to Malbone street to the point of place of beginning."

Dated New York, October 9, 1916.
LAMAR HARDY, Corporation Counsel, Municipal Building, Borough of Manhattan, New York. 09,20

Application for Appointment of Commissioners.

In the Matter of the Application of The City of New York, relative to acquiring title wherever the same has not been heretofore acquired for the same purpose in fee to the lands, tenements and hereditaments required for the opening and extending of EAST 91ST STREET, from East New York avenue to Avenue D, excluding the right of way of the Manhattan Beach Division of the Long Island Railroad, in the Borough of Brooklyn, City of New York.

NOTICE IS HEREBY GIVEN THAT AN Application will be made to the Supreme Court of the State of New York, Second Judicial District, at a Special Term of said Court to be held for the hearing of motions, in the County Court House in the County of Kings, in the Borough of Brooklyn, City of New York, on the 24th day of October, 1916, at the opening of the Court on that day or as soon thereafter as counsel can be heard thereon, for the appointment of Commissioners of Estimate and a Commissioner of Assessment in the above entitled matter.

The nature and extent of the improvement hereby intended is the acquisition of title by the City of New York in fee for the use of the public to all the lands and premises with the buildings thereon and the appurtenances thereto belonging, required for the opening and extending of East 91st street, from East New York avenue to Avenue D, excluding the right of way of the Manhattan Beach Division of the Long Island Railroad in the Borough of Brooklyn, City of New York.

The real property, title to which is proposed to be acquired, is more particularly bounded and described as follows, to wit:

Parcel "A."

Beginning at the intersection of the south line of East New York avenue, as legally opened on June 17, 1861, with the west line of East 91st street; thence easterly along the south line of East New York avenue, as legally opened on June 17, 1861, 61.03 feet; thence southerly deflecting 79° 28' 46" to the right 7,503.30 feet to the north line of the right of way of the Manhattan Beach Division of the Long Island Railroad; thence westerly deflecting 90° to the right along the north line of the right of way of the

Manhattan Beach Division of the Long Island Railroad 60.0 feet; thence northerly 7,516.44 feet to the point of beginning.

Parcel "B."

Beginning at the intersection of the south line of Avenue D with the east line of East 91st street; thence westerly along the south line of Avenue D 60.0 feet; thence northerly deflecting 90° to the right 337.50 feet to the south line of the right of way of the Manhattan Beach Division of the Long Island Railroad; thence easterly deflecting 90° to the right along the south line of the right of way of the Manhattan Beach Division of the Long Island Railroad 60.0 feet; thence southerly 337.50 feet to the point of beginning.

The property affected by the above proceedings is located in Blocks Nos. 4593-A, 4594, 4609, 4610, 4626, 4627, 4645, 4646, 4665, 4666, 4687, 4688, 4711, 4712, 4750 and 4751 of Section 15, and in Blocks Nos. 8108, 8109, 8116, 8117 and 8124 of Section 24 on the Land Map of the County of Kings.

East 91st street, from East New York avenue to Avenue D was laid down on a map known as the general map or plan of the old towns of New Utrecht, Flatbush, Gravesend, Flatlands and New Lots, in the County of Kings, prepared by the town survey Commissioners pursuant to an act of the Legislature passed May 1, 1869, and the several acts amendatory thereof and filed in the office of the Register of the County of Kings in the year 1874, now incorporated with and forming part of the map of the City of New York, and also shown on a map of that portion of said street affected by this proceeding made by the Topographical Division of the Bureau of Highways of the Borough of Brooklyn and signed by E. W. Voorhies, Commissioner of Public Works, and Charles R. Ward, Chief Engineer, dated the 10th day of June, 1916, and approved by the Board of Estimate and Apportionment on the 7th day of July, 1916, and signed by Joseph Haag, Secretary of said Board.

The Board of Estimate and Apportionment, by a resolution adopted on the 26th day of May, 1916, determined that the whole cost and expense of this proceeding shall be assessed upon the property deemed to be benefited thereby and that the area of assessment for benefit in this proceeding be fixed and determined to be as follows:

"Bounded on the northwest by the southeasterly line of East New York avenue; on the northeast by a line midway between East 91st street and East 92nd street as these streets are laid out north of Dumas avenue and by the prolongation of the said line; on the southeast by the northwesterly line of Avenue D; and on the southwest by a line midway between Remsen avenue and East 91st street, as these streets are laid out north of Avenue D, and by the prolongation of the said line."

Dated, New York, October 9, 1916.
LAMAR HARDY, Corporation Counsel, Municipal Building, Borough of Manhattan, New York. 09,20

Notice to File Claims.

In the Matter of the Application of The City of New York relative to acquiring title wherever the same has not been heretofore acquired for the same purpose in fee to the lands, tenements and hereditaments required for the opening and extending of NETCONG AVENUE (Foley avenue), from Chichester avenue to Roston street (Johnson avenue), as said Netcong avenue is now laid out upon the map or plan of the City of New York in the Fourth Ward, Borough of Queens, City of New York.

NOTICE IS HEREBY GIVEN THAT BY AN order of the Supreme Court of the State of New York, Second Judicial District, dated September 28, 1916, and duly entered and filed in the office of the Clerk of the County of Queens on October 4, 1916, the application of the City of New York to have the compensation which should justly be made to the respective owners of the real property proposed to be taken in the above entitled proceeding ascertained and determined by the Supreme Court without a jury, and the cost of such improvement assessed by the Court in accordance with the resolutions adopted by the Board of Estimate and Apportionment on the 29th day of July, 1915, and the 26th day of May, 1916, was granted.

NOTICE IS HEREBY FURTHER GIVEN that, pursuant to Section 1000 of the Greater New York Charter, as amended by Chapter 606 of the Laws of 1915, the map or survey of the land to be acquired in this proceeding has been duly filed in the office of the Clerk of the County of Queens, and each and every party and person interested in the real property to be taken for the purpose of opening and extending of Netcong avenue (Foley avenue), from Chichester avenue to Roston street (Johnson avenue), as said Netcong avenue is now laid out on the map or plan of the City of New York in the 4th Ward, Borough of Queens, City of New York, having any claim or demand on account thereof, is hereby required to file his claim, duly verified, describing the real property which the claimant owns or in which he is interested, and his post-office address with the Clerk of the County of Queens on or before the 21st day of October, 1916, and to serve on the Corporation Counsel of The City of New York, at his office, Room 606, Sixth Floor, Municipal Building, Court House Square, Borough of Queens, City of New York, on or before the 21st day of October, 1916, a copy of such verified claim.

Dated, New York, October 9, 1916.

LAMAR HARDY, Corporation Counsel, Municipal Building, Borough of Manhattan, City of New York. 09,20

Hearings on Qualifications.

In the Matter of the Application of The City of New York relative to acquiring title wherever the same has not been heretofore acquired for the same purpose in fee to the lands, tenements and hereditaments required for the opening and extending of WASHINGTON AVENUE (although not yet named by proper authority), from the East River to Jackson Avenue, in the First Ward, Borough of Queens, in The City of New York.

NOTICE IS HEREBY GIVEN THAT BY AN order of the Appellate Division of the Supreme Court of the State of New York, Second Judicial Department, dated September 29, 1916, and duly entered and filed in the office of the Clerk of the Appellate Division of the Supreme Court of the State of New York, Second Judicial Department on September 29, 1916, Emil A. Guenther was appointed a Commissioner of Estimate and Assessment in the above entitled proceeding in the place and stead of Eugene V. Day, resigned.

NOTICE IS FURTHER GIVEN THAT pursuant to the said order of the Appellate Division of the Supreme Court of the State of New York, Second Judicial Department, dated September 29, 1916, and duly entered and filed in the office of the Clerk of the Appellate Division of the Supreme Court of the State of New York, Second Judicial Department, on September 29, 1916, the said Emil A. Guenther will appear at a Special Term, Part I, held for the hearing of motions, of the Supreme Court of the State of New York, Second Judicial District, held in and for the County of Kings, at the County Court House in the Borough of Brooklyn, on the 19th day of October, 1916, at the opening of the Court on that day or as soon thereafter as counsel can be heard thereon for

the purpose of being examined under oath by the Corporation Counsel of The City of New York, or by any other person having any interest in said proceeding, as to his qualifications to act as such commissioner.

Dated, New York, October 6, 1916.
LAMAR HARDY, Corporation Counsel, Municipal Building, Borough of Manhattan, City of New York. 06,18

Filing Final Reports.

In the Matter of the Application of The City of New York, relative to acquiring title in fee to the lands, tenements and hereditaments required for the purpose of opening and extending BROOKLYN AVENUE, from President street to Winthrop street, in the 24th and 29th Wards of the Borough of Brooklyn, The City of New York.

NOTICE IS HEREBY GIVEN THAT THE final report of the Commissioners of Estimate and Commissioner of Assessment in the above entitled matter will be presented for confirmation to the Supreme Court of the State of New York, Second Department, at a Special Term thereof to be held in the County Court House in the Borough of Brooklyn, City of New York, on the 11th day of October, 1916, at 10 o'clock in the forenoon of that day, and that the said final report has been deposited in the office of the Clerk of the County of Kings, there to remain for and during the space of five days, as required by law.

Dated, New York, October 5, 1916.
JAMES H. CALLENDER, ROBERT J. KENWORTHY, Commissioners of Estimate; JAMES H. CALLENDER, Commissioner of Assessment.
ANDREW C. TROY, Clerk. 05,10

In the Matter of the Application of The City of New York, relative to acquiring title in fee to the lands, tenements and hereditaments required for the purpose of opening and extending ROBERGE PLACE, from West 3rd street to West 5th street; and WEST 2ND STREET, from Sheephead Bay road to Sea Breeze avenue, in the 31st Ward of the Borough of Brooklyn, the City of New York.

NOTICE IS HEREBY GIVEN THAT THE final report of the Commissioners of Estimate and Commissioner of Assessment in the above entitled matter will be presented for confirmation to the Supreme Court of the State of New York, Second Department, at a Special Term thereof to be held in the County Court House in the Borough of Brooklyn, City of New York, on the 10th day of October, 1916, at 10 o'clock in the forenoon of that day, and that the said final report has been deposited in the office of the Clerk of the County of Kings, there to remain for and during the space of five days, as required by law.

Dated, New York, October 4, 1916.
PATRICK J. BOYLAN, EDMUND D. HENNESSY, ISAAC CORTELYOU, Commissioners of Estimate. PATRICK J. BOYLAN, Commissioner of Assessment.
ANDREW C. TROY, Clerk. 04,9

Filing Bills of Costs.

In the Matter of the Application of The City of New York relative to acquiring title in fee wherever the same has not been heretofore acquired, to the lands and premises required for the opening and extending of CYPRESS AVENUE, between 16th street and Broadway, in the Third Ward, Borough of Queens, City of New York, as amended and corrected by an order of the Supreme Court, Second Department, dated December 17, 1912, and entered in the office of the Clerk of the County of Queens on December 19, 1912, so as to relate to Cypress avenue (California avenue), from 16th street (Dutchess street), to the centre line of Broadway (Jackson avenue), and THIRTIETH STREET (Ratton street), from Cypress avenue (California avenue), to the centre line of Broadway (Jackson avenue), as now laid out.

NOTICE IS HEREBY GIVEN THAT THE supplemental and additional bill of costs, charges and expenses incurred by reason of the proceedings in the above entitled matter will be presented for taxation to one of the Justices of the Supreme Court of the State of New York, Second Department, at a Special Term thereof, to be held for the hearing of motions at the County Court House, in the Borough of Brooklyn, in the City of New York, on the 19th day of

October, 1916, at 10 o'clock in the forenoon of that day, or as soon thereafter as Counsel can be heard thereon; and that the said supplemental and additional bill of costs, charges and expenses has been deposited in the office of the Clerk of the County of Queens, there to remain for and during the space of ten days, as required by law.

Dated, New York, October 5, 1916.
IRA G. DARRIN, FRANK E. LOSEE, JOHN E. McCABE, Commissioners of Estimate. IRA G. DARRIN, Commissioner of Assessment.
WALTER C. SHEPPARD, Clerk. 05,17

In the Matter of the Application of The City of New York, relative to acquiring title in fee wherever the same has not been heretofore acquired, to the lands, tenements and hereditaments required for the opening and extending of EAST 26TH STREET, from Canarsie Lane to Clarendon road, and from Avenue D to Newkirk avenue; and CANARSIE LANE, from Flatbush avenue to Schnectady avenue, in the 29th Ward, Borough of Brooklyn, The City of New York.

NOTICE IS HEREBY GIVEN THAT THE bill of costs, charges and expenses incurred by reason of the proceedings in the above entitled matter will be presented for taxation to one of the Justices of the Supreme Court of the State of New York, Second Department, at a Special Term thereof, to be held at the County Court House in the Borough of Brooklyn, in The City of New York, on the 17th day of October, 1916, at 10 o'clock in the forenoon of that day, or as soon thereafter as Counsel can be heard thereon; and that the said bill of costs, charges and expenses has been deposited in the office of the Clerk of the County of Kings, there to remain for and during the space of ten days, as required by law.

Dated, New York, October 4, 1916.
EUGENE P. DOANE, EDMUND D. HENNESSY, MYRON N. RUSH, Commissioners of Estimate. EDMUND D. HENNESSY, Commissioner of Assessment.
ANDREW C. TROY, Clerk. 04,16

Filing Preliminary Abstracts.

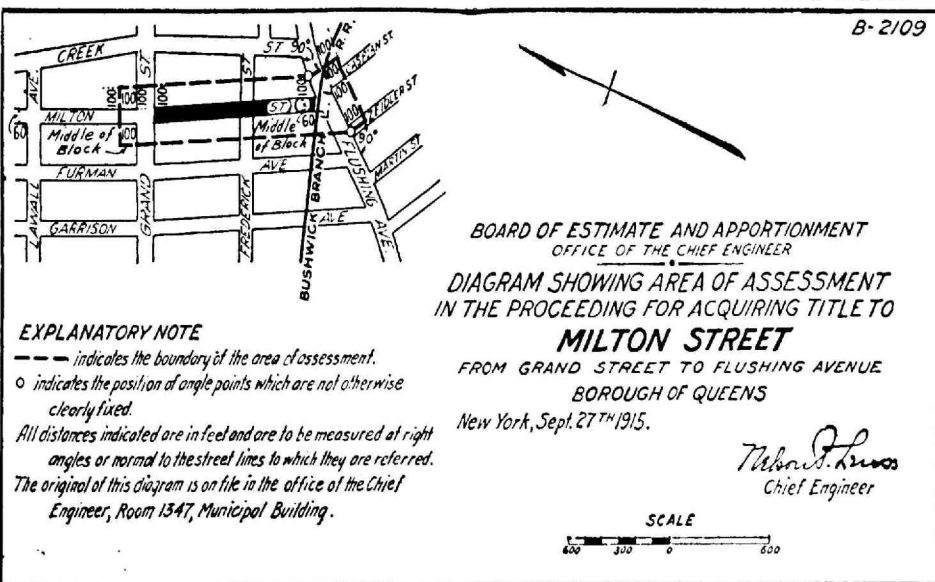
In the Matter of the Application of The City of New York, relative to acquiring title, wherever the same has not been heretofore acquired, for the same purpose in fee, to the lands, tenements and hereditaments required for the opening and extending of MILTON STREET, from Flushing avenue to Grand street, in the 2nd Ward, Borough of Queens, City of New York.

NOTICE IS HEREBY GIVEN TO ALL persons interested in the above entitled proceeding, and to the owner or owners, occupant or occupants of all houses and lots and improved and unimproved lands affected thereby, and to all others whom it may concern, to wit:

First.—That the undersigned, Commissioners of Estimate, have completed their estimate of damage, and that all persons interested in this proceeding, or in any of the lands, tenements and hereditaments and premises affected thereby, having any objections thereto, do file their said objections in writing duly verified, with them at their office, in the Municipal Building, Court House Square, Long Island City, in the Borough of Queens, in The City of New York, on or before the 20th day of October, 1916, and that the said Commissioners will hear parties so objecting, and for that purpose will be in attendance at their said office on the 23rd day of October, 1916, at 2:30 o'clock p. m.

Second.—That the undersigned, Commissioner of Assessment, has completed his estimate of benefit and that all persons interested in this proceeding, or in any of the lands, tenements and hereditaments and premises affected thereby, having any objection thereto, do file their said objections in writing, duly verified, with him at his office, in the Municipal Building, Court House Square, Long Island City, in the Borough of Queens, in The City of New York, on or before the 20th day of October, 1916, and that the said Commissioner will hear parties so objecting, and for that purpose will be in attendance at his said office on the 24th day of October, 1916, at 2:30 o'clock p. m.

Third.—That the Commissioner of Assessment has assessed any or all such lands, tenements and hereditaments and premises as are within the area of assessment fixed and prescribed as the area of assessment for benefit by the Board of Estimate and Apportionment on the 22nd day of October, 1915, and that the said area of assessment is shown on the following diagram:



Fourth.—That the abstracts of said estimate of damage and of said assessment for benefit, together with the affidavits, estimates, proofs and other documents used by the Commissioners of Estimate and by the Commissioner of Assessment in making the same, have been deposited in the Bureau of Street Openings in the Law Department of The City of New York, in the Municipal Building, Court House Square, in the Borough of Queens, in said City, there to remain until the 23rd day of October, 1916.

Fifth.—That, provided there be no objections filed to either of said abstracts, the reports as to awards and as to assessments for benefit herein will be presented for confirmation to the Supreme Court of the State of New York, Second Department, at a Special Term thereof for the hearing of motions, to be held in the County Court House in the Borough of Brooklyn, in The City of New York, on the 14th day of December, 1916, at the opening of the Court on that day.

Sixth.—In case, however, objections are filed to the foregoing abstracts of estimate and assessment or to either of them the motion to confirm the reports as to awards and as to assessments shall stand adjourned to the date to be hereafter specified in the notice provided in such cases to be given in relation to filing the final reports, pursuant to Sections 981 and 984 of the Greater New York Charter, as amended by Chapter 658 of the Laws of 1906.

Dated, New York, September 26, 1916.
EMILE E. RATHGERER, Chairman; ALFRED C. BUCKMASTER, JOHN A. RAPELYE, Commissioners of Estimate. JOHN A. RAPELYE, Commissioner of Assessment.
WALTER C. SHEPPARD, Clerk. s30,018

In the Matter of the Application of The City of New York, relative to acquiring title, wherever the same has not been heretofore acquired, for the same purpose in fee, to the lands, tenements and hereditaments required for the opening and extending of JAY AVENUE, from Willow avenue to Mueller street, in the 2nd Ward, Borough of Queens, City of New York.

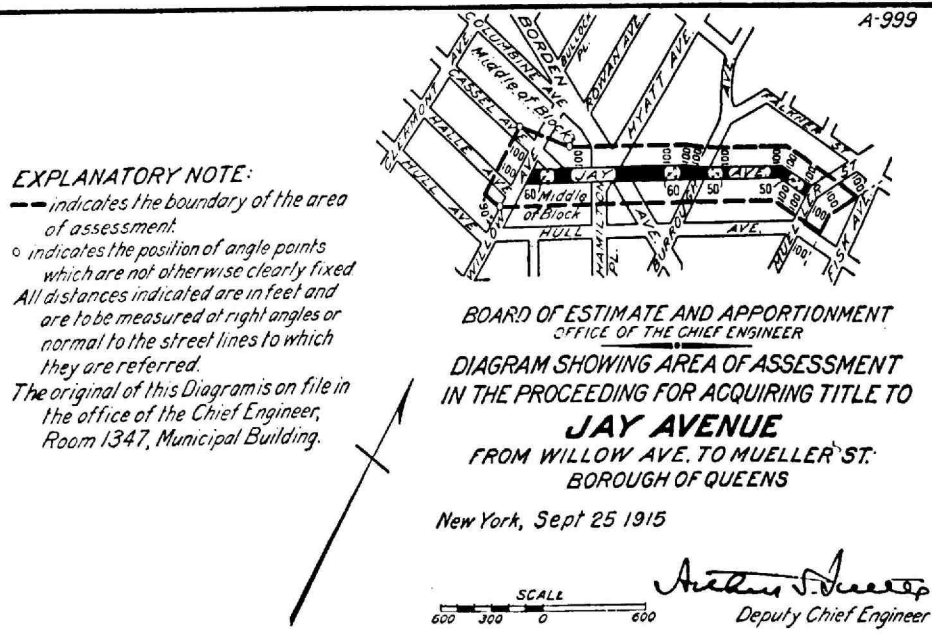
NOTICE IS HEREBY GIVEN TO ALL persons interested in the above entitled proceeding, and to the owner or owners, occupant or occupants of all houses and lots and improved and unimproved lands affected thereby, and to all others whom it may concern, to wit:

First.—That the undersigned, Commissioners of Estimate, have completed their estimate of damage, and that all persons interested in this proceeding, or in any of the lands, tenements and hereditaments and premises affected thereby, having any objection thereto, do file their said objections in writing, duly verified, with them at their office, in the Municipal Building, Court House Square, Long Island City, in the Borough of Queens, in The City of New York, on or before the 19th day of October, 1916, and that the said Commissioners will hear parties so objecting, and for that purpose will be in attendance at their said office on the 23d day of October, 1916, at 3 o'clock p. m.

Second.—That the undersigned, Commissioner of Assessment, has completed his estimate of benefit and that all persons interested in this proceeding, or in any of the lands, tenements and hereditaments and premises affected thereby, having any objection thereto, do file their said objections in writing, duly verified, with him at

his office, in the Municipal Building, Court House Square, Long Island City, in the Borough of Queens, in The City of New York, on or before the 19th day of October, 1916, and that the said Commissioner will hear parties so objecting, and for that purpose will be in attendance at his said office on the 24th day of October, 1916, at 3 o'clock p. m.

Third.—That the Commissioner of Assessment has assessed any or all such lands, tenements and hereditaments and premises as are within the area of assessment fixed and prescribed as the area of assessment for benefit by the Board of Estimate and Apportionment on the 22nd day of October, 1915, and that the said area of assessment is shown on the following diagram:



Fourth.—That the abstracts of said estimate of damage and of said assessment for benefit together with the damage and benefit maps, and also all the affidavits, estimates, proofs and other documents used by the Commissioners of Estimate and by the Commissioner of Assessment in making the same, have been deposited in the Bureau of Street Openings in the Law Department of The City of New York, in the Municipal Building, Court House Square, in the Borough of Queens, in said City, there to remain until the 23rd day of October, 1916.

Fifth.—That, provided there be no objections filed to either of said abstracts, the reports as to awards and as to assessments for benefit herein will be presented for confirmation to the Supreme Court of the State of New York, Second Department, at a Special Term thereof for the hearing of motions, to be held in the County Court House in the Borough of Brooklyn, in The City of New York, on the 21st day of December, 1916, at the opening of the Court on that day.

Sixth.—In case, however, objections are filed to the foregoing abstracts of estimate and assessment or to either of them the motion to confirm the reports as to awards and as to assessments shall stand adjourned to the date to be hereafter specified in the notice provided in such cases to be given in relation to filing the final reports, pursuant to Sections 981 and 984 of the Greater New York Charter, as amended by Chapter 658 of the Laws of 1906.

Dated, New York, Sept. 25, 1916.
EMIL L. FRANKÉ, Chairman; ABRAHAM D. VAN SICLEN, EUGENE V. DALY, Commissioners of Estimate. EUGENE V. DALY, Commissioner of Assessment.
WALTER C. SHEPPARD, Clerk. s29,017

In the Matter of the Application of The City of New York, relative to acquiring title, wherever the same has not been heretofore acquired, for the same purpose in fee, to the lands, tenements and hereditaments required for the opening and extending of HUNTINGTON (WATER) STREET, from Liberty Avenue to Digby (West) Street, in the 4th Ward, Borough of Queens, City of New York.

NOTICE IS HEREBY GIVEN TO ALL PERSONS interested in the above-entitled proceeding, and to the owner or owners, occupant or occupants, of all houses and lots and improved and unimproved lands affected thereby, and to all others whom it may concern, to wit:

First.—That the undersigned, Commissioners of Estimate, have completed their estimate of damage, and that all persons interested in this proceeding, or in any of the lands, tenements and hereditaments and premises affected thereby, having any objection thereto, do file their said objections in writing, duly verified, with them at their office, in the Municipal Building, Court House Square, Long Island City, in the Borough of Queens, in The City of New York, on or before the 19th day of October, 1916, and that the said Commissioners will hear parties so objecting, and for that purpose will be in attendance at their said office on the 23rd day of October, 1916, at 11 o'clock a. m.

Second.—That the undersigned, Commissioner of Assessment, has completed his estimate of benefit, and that all persons interested in this proceeding, or in any of the lands, tenements and hereditaments and premises affected thereby, having any objection thereto, do file their said objections in writing, duly verified, with him at his office, in the Municipal Building, Court House Square, Long Island City, in the Borough of Queens, in The City of New York, on or before the 19th day of October, 1916, and that the said Commissioner will hear parties so objecting, and for that purpose will be in attendance at his said office on the 24th day of October, 1916, at 11 o'clock a. m.

Third.—That the Commissioner of Assessment has assessed any or all such lands, tenements and hereditaments and premises as are within the area of assessment fixed and prescribed as the area of assessment for benefit by the Board of Estimate and Apportionment on the 25th day of September, 1914, and that the said area of assessment includes all those lands, tenements and hereditaments and premises situate and being in the Borough of Queens, in The City of New York, which, taken together, are bounded and described as follows, viz.:

Bounded on the north by a line midway between Huntington Street and Shoe and Leather Street and by the prolongation of the said line; on the east by a line distant 100 feet easterly from and parallel with the easterly line of Digby Street, the said distance being measured at right angles to Digby Street; on the south by a line midway between Huntington Street and Kimball Avenue and by the prolongation of the said line, and on the west by a line distant 100 feet westerly from and parallel with the westerly line of Iliafax Street, the said distance being measured at right angles to Iliafax Street, and by the prolongation of the said line.

Fourth.—That the abstracts of said estimate of damage and of said assessment for benefit together with the damage and benefit maps, and also all the affidavits, estimates, proofs and other documents used by the Commissioners of Estimate and by the Commissioner of Assessment in making the same, have been deposited in the Bureau of Street Openings in the Law Department of The City of New York, in the Municipal Building, Court House Square, in the Borough of Queens, in said City, there to remain until the 23rd day of October, 1916.

Fifth.—That, provided there be no objections filed to either of said abstracts, the reports as to awards and as to assessments for benefit herein will be presented for confirmation to the Supreme Court of the State of New York, Second Department, at a Special Term thereof for the hearing

of motions, to be held in the County Court House in the Borough of Brooklyn, in The City of New York, on the 21st day of December, 1916, at the opening of the Court on that day.

Sixth.—In case, however, objections are filed to the foregoing abstracts of estimate and assessment or to either of them the motion to confirm the reports as to awards and as to assessments shall stand adjourned to the date to be hereafter specified in the notice provided in such cases to be given in relation to filing the final reports, pursuant to Sections 981 and 984 of the Greater New York Charter, as amended by Chapter 658 of the Laws of 1906.

Dated, New York, Sept. 25, 1916.
CLINTON T. ROE, Chairman; JOHN A. RAPELYE, JACOB N. IMANDT, Commissioners of Estimate. CLINTON T. ROE, Commissioner of Assessment.
WALTER C. SHEPPARD, Clerk. s29,017

In the Matter of the Application of The City of New York, relative to acquiring title, wherever the same has not been heretofore acquired, for the same purpose in fee, to the lands, tenements and hereditaments required for the opening and extending of FLATLANDS AVENUE, from Ralph Avenue to East 76th Street; PAERDEGAT AVENUE, North, from Ralph Avenue to Flatlands Avenue; RALPH AVENUE, from the junction of Avenue H and Paerdegat Avenue North to Paerdegat Avenue South; PAERDEGAT AVENUE, South, from Glenwood Road to Ralph Avenue, in the 32d Ward, Borough of Brooklyn, The City of New York.

NOTICE IS HEREBY GIVEN TO ALL PERSONS interested in the above-entitled proceeding, and to the owner or owners, occupant or occupants, of all houses and lots and improved and unimproved lands affected thereby, and to all others whom it may concern, to wit:

First.—That the undersigned, Commissioners of Estimate, have completed their estimate of damage, and that all persons interested in this proceeding, or in any of the lands, tenements and hereditaments and premises affected thereby, having any objection thereto, do file their said objections in writing, duly verified, with them at their office, No. 166 Montague Street, in the Borough of Brooklyn, in The City of New York, on or before the 12th day of October, 1916, and that the said Commissioners will hear parties so objecting and for that purpose will be in attendance at their said office on the 13th day of October, 1916, at 3 o'clock p. m.

Second.—That the undersigned, Commissioner of Assessment, has completed his estimate of benefit, and that all persons interested in this proceeding, or in any of the lands, tenements and hereditaments and premises affected thereby, having any objection thereto, do file their said objections in writing, duly verified, with him at his office, No. 166 Montague Street, in the Borough of Brooklyn, in The City of New York, on or before the 12th day of October, 1916, and that the said Commissioner will hear parties so objecting, and for that purpose will be in attendance at his office on the 16th day of October, 1916, at 3 o'clock p. m.

Third.—That the Commissioner of Assessments has assessed any or all of such lands, tenements and hereditaments and premises as are within the area of assessment fixed and prescribed as the area of assessment for benefit by the Board of Estimate and Apportionment on the 30th day of April, 1915, and that the said area of assessment includes all those lands, tenements and hereditaments and premises situate and being in the Borough of Brooklyn, in The City of New York, which, taken together, are bounded and described as follows, viz.:

Bounded at a point on a line midway between East 74th Street and East 55th Street, where it is intersected by a line midway between Farragut Road and Glenwood Road, and running thence easterly along the said line midway between Farragut Road and Glenwood Road to the intersection with a line midway between East 57th Street and East 58th Street; thence southwardly along the said line midway between East 57th Street and East 58th Street to a point distant 100 feet northerly from the northerly line of Glenwood Road; thence easterly and parallel with Glenwood Road to the intersection with a line midway between East 58th Street and East 59th Street; thence southwardly along the said line midway between East 58th Street and East 59th Street, to a point distant 100 feet southerly from the southerly line of Glenwood Road; thence easterly and parallel with Glenwood Road and its prolongation as laid out west of Ralph Avenue to the intersection with a line midway between East 75th Street and East 76th Street; thence southwardly along the said line midway between East 75th Street and East 76th Street to the intersection with a line midway between Glenwood Road and Flatlands Avenue; thence northwardly along the said line midway between Glenwood Road and Flatlands Avenue to the intersection with a line midway between East 77th Street and East 78th Street; thence southwardly along the said line midway between East 77th Street and East 78th Street to the intersection with a line bisecting the angle formed by the intersection of the prolongations of the center lines of Flatlands Avenue and Paerdegat 1st Street as these streets are laid out between East 77th Street and East 78th Street; thence southwardly along the said bisecting line to the intersection with the northeasterly bulkhead line of Paerdegat Basin as shown on a map adopted by the Board of Estimate and Apportionment on March 5, 1915; thence northwardly, southwardly and southwardly along the said bulkhead line of Paerdegat Basin to the intersection with a line parallel with Flatlands Avenue as this street is laid out between Ralph Avenue and East 76th Street, and passing through a point on the easterly line of Ralph Avenue where it is intersected by the prolongation of a

line distant 100 feet southerly from and parallel with the southerly line of Avenue I, the said distance being measured at right angles to Avenue I; thence southwardly along the said line parallel with Flatlands Avenue to the easterly line of Ralph Avenue; thence westwardly along the said line parallel with Avenue I and along the prolongation of the said line to the intersection with a line midway between East 57th Street and East 58th Street; thence northwardly along the said line midway between East 57th Street and East 58th Street to the intersection with a line midway between Avenue H and Avenue I; thence westwardly along the said line midway between East 56th Street and East 57th Street; thence northwardly along the said line midway between East 56th Street and East 57th Street to a point distant 100 feet southerly from the southerly line of Avenue H; thence westwardly and parallel with Avenue H to the intersection with a line midway between East 55th Street and East 56th Street; thence northwardly along the said line midway between East 55th Street and East 56th Street to the intersection with a line midway between Glenwood Road and Avenue H; thence westwardly along the said line midway between Glenwood Road and Avenue H to the intersection with a line midway between East 54th Street and East 55th Street; thence northwardly along the said line midway between East 54th Street and East 55th Street to the point or place of beginning.

Fourth.—That the abstracts of said estimate of damage and of said assessment for benefit together with the damage and benefit maps, and also all the affidavits, estimates, proofs and other documents used by the Commissioners of Estimate and by the Commissioner of Assessment in making the same, have been deposited in the Bureau of Street Openings in the Law Department of The City of New York, No. 166 Montague Street, in the Borough of Brooklyn, in said City, there to remain until the 23rd day of October, 1916.

Fifth.—That, provided there be no objections filed to either of said abstracts, the reports as to awards and as to assessments for benefit herein will be presented for confirmation to the Supreme Court of the State of New York, Second Department, at a Special Term thereof, to be held in the County Court House in the Borough of Brooklyn, in The City of New York, on the 29th day of November, 1916, at the opening of the Court on that day.

Sixth.—In case, however, objections are filed to the foregoing abstracts of estimate and assessment, or to either of them, the motion to confirm the reports as to awards and as to assessments shall stand adjourned to the date to be hereafter specified in the notice provided in such cases to be given in relation to filing the final reports, pursuant to Sections 981 and 984 of the Greater New York Charter, as amended by Chapter 658 of the Laws of 1906.

Dated, New York, September 22, 1916.
SIMON B. CHITTENDEN, P. HOWARD WORTH, JAS. H. CALLENDER, Commissioners of Estimate. P. HOWARD WORTH, Commissioner of Assessment.
ANDREW C. TROY, Clerk. s22,09

NOTICE TO BIDDERS AT SALES OF OLD BUILDINGS, ETC.

TERMS AND CONDITIONS UNDER WHICH BUILDINGS, ETC., WILL BE SOLD FOR REMOVAL FROM CITY PROPERTY.

THE BUILDINGS AND APPURTENANCES thereto will be sold to the highest bidder, who must pay cash or certified check, drawn to the order of the Comptroller of The City of New York, and must also give a certified check or cash in half the amount of the purchase price as security for the faithful performance of the terms and conditions of the sale. Where the amount of the purchase price does not equal or exceed the sum of \$50, the sum of \$50 will be the amount of the security to be deposited. This security may at any time after the expiration of the contract period be applied by the City to the cost of completing any of the work required under the contract, but unfinished at the expiration of the contract period.

The purchaser shall not lease, occupy, cause or permit the building or buildings, etc., purchased by him to be used or occupied for any purpose other than that of their speedy removal nor shall he collect any rental or other revenue for the use of either the land or the buildings, etc., situated thereon. The breach of either or any of these conditions shall forthwith void the sale and cause immediate forfeiture of the purchase money and the security deposited for the faithful performance of the conditions of the sale. The placing therein or permitting the occupancy of any such building by any tenant free, for rent or otherwise, excepting the necessary watchman or the workmen engaged in the actual demolition thereof, shall of itself be a breach of the above conditions of sale.

The sale will be as of the condition of the property on date of delivery thereof to the purchaser. The City of New York will not be responsible for any change or loss which may occur in the condition of the buildings, or their appurtenances between the time of the sale thereof and the time of delivering possession to the purchaser, after being properly vacated of all tenants. The sale and delivery to purchaser will be made as nearly together as the circumstances of vacating the structures of their tenants will permit.

All the material of the buildings, sheds, walks, structures and cellars of whatsoever nature, with their exterior and interior fixtures, appurtenances and foundations of all kinds, except the exterior walls of the buildings and their foundations and the sidewalks and curb in front of said buildings, extending within the described area, shall be torn down and removed from the premises. None of the dirt, debris or waste resulting from demolition shall be allowed to remain on the premises, except old mortar or plaster only, which may be left, but not higher at any point than two feet below the curb opposite that point. The exterior walls and their foundations shall be taken down only to a plane whose elevation shall be the level of the curb in front of the building. Where there is no curb the elevation of the surrounding ground shall be considered curb level. All wells, cesspools, sinks, etc., existing on the property must be filled to the level of the surrounding ground with clean earth.

The purchaser at the sale shall also withdraw and remove all abandoned water taps and old service mains, and in place thereof cause to be inserted a brass plug in the main water pipe in the street, in compliance with the rules and regulations of the Department of Water Supply, Gas and Electricity, and furnish the Department of Finance with a certificate from the Department of Water Supply, Gas and Electricity that this has been performed.

The purchaser at the sale shall also remove all house sewer connections to the main sewer in the street and the openings of the main sewer in the street shall be properly closed in compliance with the directions of the Bureau of Sewers in the Borough in which the buildings are situated, and furnish the Department of Finance with a certificate from the Bureau of Sewers that this has been properly performed.

The permit for all opening in the street to be obtained by and at the expense of the purchaser of the building.

Failure to remove said buildings, appurte-

nances, or any part thereof, within thirty days from the day of possession will work forfeiture of ownership of such buildings, appurtenances or portions as shall then be left standing, together with all moneys paid by said purchaser on account thereof at the time of the sale, and the bidder's assent to the above conditions being understood to be implied by the act of bidding, and The City of New York will, without notice to the purchaser, cause the same to be removed, and the cost and expense thereof charged against the security above mentioned.

The work of removal must be carried on in every respect in a thorough and workmanlike manner, and must be completed within thirty days from the day of possession, and the successful bidder will provide and furnish all materials of labor and machinery necessary thereto, and will place proper and sufficient guards and fences and warning signs by day and night for the prevention of accidents, and will indemnify and save harmless The City of New York, its officers, agents and servants, and each of them, against any and all suits and actions, claims and demands of every name and description brought against it, them or any of them, and against and from all damage and costs to which it, they or any of them be put by reason of injury to the person or property of another, resulting from negligence or carelessness in the performance of the work, or in guarding the same, or from any improper or defective materials or machinery, implements or appliances used in the removal of said buildings.

Where party walls are found to exist between buildings purchased by different bidders, the materials of said party walls shall be understood to be equally divided between the separate purchasers.

Party walls and fences, when existing against adjacent property not sold, shall not be taken down. All furrings, plaster, chimneys, projecting brick, etc., on the faces of such party walls are to be taken down and removed. The walls shall be made permanently self-supporting, beam holes, etc., bricked up, and the wall pointed and made to exclude wind and rain and present a clean exterior. The roofs and adjacent buildings shall be properly flashed and painted and made watertight where they have been disturbed by the operations of the Contractor.

"No buildings, parts of buildings, fixtures or machinery sold for removal under these terms and conditions, shall in any case be re-located or re-erected within the lines of any proposed street or other public improvement, and if any such buildings, parts of buildings, fixtures or machinery, etc., shall be re-located or re-erected within the lines of any proposed street or other public improvement, title thereto shall thereupon become vested in The City of New York and a resale at public or private sale may be made in the same manner as if no prior sale thereof had been made."

The Comptroller of The City of New York reserves the right on the day of sale to withdraw from sale any of the buildings, parts of buildings and machinery included therein, or to reject any and all bids; and be it further

Resolved, That while the said sale is held under the supervision of the Commissioners of the Sinking Fund, the Comptroller is authorized to cause the sale to be advertised and to direct the sale thereof as financial officer of the City.

PROPOSALS FOR BIDS AND ESTIMATES FOR THE CITY OF NEW YORK.

NOTICE TO CONTRACTORS.

GENERAL INSTRUCTIONS TO BIDDERS.

The person or persons making a bid or estimate for any services, work, materials or supplies for The City of New York, or for any of its departments, bureaus or officers, shall furnish the same in a sealed envelope, indorsed with the title of the supplies, materials, work or services for which the bid or estimate is made, with his or their name or names and the date of presentation to the President or Board or to the head of the Department at his or its office, on or before the date and hour named in the advertisement for the same, at which time and place the estimates received will be publicly opened by the President or Board or head of said Department and read, and the award of the contract made according to law as soon thereafter as practicable.

Each bid or estimate shall contain the name and place of residence of the person making the same, and names of all persons interested with him therein, and, if no other person be so interested, it shall distinctly state that fact; also, that it is made without any connection with any other person making an estimate for the same purpose, and is in all respects fair and without collusion or fraud, and that no member of the Board of Aldermen, head of a department, chief of a bureau, deputy thereof, or clerk therein, or other officer of The City of New York is, shall be or become interested, directly or indirectly, as contracting party, partner, stockholder, surety or otherwise in or in the performance of the contract, or in the supplies, work or business to which it relates, or in any portion of the profits thereof. The bid or estimate must be verified by the oath, in writing, of the party or parties making the estimate that the several matters stated therein are in all respects true.

No bid or estimate will be considered unless as a condition precedent to the reception or consideration of any proposal, it be accompanied by a certified check upon one of the State or National banks of The City of New York, drawn to the order of the Comptroller, or money or corporate stock or certificates of indebtedness of any nature issued by The City of New York, which the Comptroller shall approve as of equal value with the security required in the advertisement to the amount of not less than three nor more than five per centum of the amount of the bond required, as provided in section 420 of the Greater New York Charter.

The amount shall be as specified in the proposals or instructions to bidders and shall not be in excess of 5 per cent.

The certified check or money should not be inclosed in the envelope containing the bid or estimate, but should be either inclosed in a separate envelope addressed to the head of the Department, President or Board, or submitted personally upon the presentation of the bid or estimate.

For particulars as to the quantity or quality of the supplies, or the nature and extent of the work, reference must be made to the specifications, schedules, plans, etc., on file in the said office of the President, Board or Department.

No bid shall be accepted from or contract awarded to any person who is in arrears to The City of New York upon debt or contract, or who is a defaulter, as surety or otherwise, upon any obligation of the City.

The contract must be bid for separately. The right is reserved in each case to reject all bids or estimates if it is deemed to be for the interest of the City so to do.

Bidders will write out the amount of their bids or estimates in addition to inserting the same in figures.

Bidders are requested to make their bids or estimates upon the blank forms prepared and furnished by the City, a copy of which, with the proper envelope in which to inclose the bid, together with a copy of the contract, including the specifications, in the form approved by the Corporation Counsel, can be obtained upon application therefor at the office of the Department for which the work is to be done. Plans and drawings of construction work may also be seen there.