

THE CITY RECORD.

VOL. XLV. NUMBER 13341.

NEW YORK, MONDAY, APRIL 2, 1917.

755484

PRICE, 3 CENTS.

THE CITY RECORD.

OFFICIAL JOURNAL OF THE CITY OF NEW YORK.
Published Under Authority of the
BOARD OF ALDERMEN.
JOHN PURROY MITCHEL, Mayor.
LAMAR HARDY, CORPORATION COUNSEL.

Supervisor's Office, Municipal Building, at Nos. 96 and 98 Reade st. (north side), New York City.
Published daily, at 9 a. m., except on Sundays, Mondays, and public holidays.
Subscription, \$9.30 a year, exclusive of postage.
SUPPLEMENTS: Civil List (containing names, salaries, etc., of the City employees), Two Dollars; Official Canvass of Votes, 10 cents; Department Supplement, 10 cents; Annual Supplement, 10 cents; Annual Supplement, 10 cents.
ADVERTISING: Copy for publication must be received at least TWO (2) days before the date fixed for the first insertion; copy must be received THREE (3) days before the date fixed for the first insertion.
Entered as Second-class Matter, Post Office at New York City.

TABLE OF CONTENTS.

Aldermen, Board of—	Law Department—
Public Hearings by the Committee on General Welfare	Abstract of Transactions for Week Ended March 17, 1917.....
Art Commission—	Manhattan, Borough of—
Minutes of Meeting Held March 1917	Proposals
Assessors, Board of—	Report of Bureau of Buildings for Week Ended March 17, 1917.....
Completion of Assessments.....	Mayor, Office of the—
Bellevue and Allied Hospitals, Department of—	Hearings on Legislative Bills.....
Proposals	Municipal Civil Service Commission—
Bellevue and Allied Hospitals, Public Charities, Correction and Health Departments of—	Proposed Amendments to Classification
Proposals	Public Hearing
Bellevue and Allied Hospitals, Public Charities, Correction and Health Departments of—	Notice to Bidders at Sales of Old Buildings, etc.
Proposals	Official Directory
Bellevue and Allied Hospitals, Public Charities, Correction and Health Departments of—	Parks, Department of—
Proposals	Proposals
Bellevue and Allied Hospitals, Public Charities, Correction and Health Departments of—	Plant and Structures and Street Cleaning, Departments of—
Proposals	Proposals
Board Meetings	Police Department—
Bronx, Borough of—	Owners Wanted for Unclaimed Property
Proposals	Public Charities, Department of—
Brooklyn, Borough of—	Proposals
Proposals	Public Service Commission, First District—
Report for Week Ended March 1917	Calendar for the Week Commencing April 2, 1917
Changes in Departments, etc.	Invitation to Contractors.....
College of the City of New York—	Queens, Borough of—
Proposals	Local Board Meetings
Correction, Department of—	Proposals
Proposals	Richmond, Borough of—
Docks and Ferries, Department of—	Proposals
Municipal Ferry Privileges.....	Report of Bureau of Buildings for Week Ended March 24, 1917.....
Proposals	Street Cleaning, Department of—
Education, Department of—	Proposals
Proposals	Supreme Court, First Department—
Estimate and Apportionment, Board of—	Filing Final Reports.....
Notice of Public Hearing, Finance Matters	Filing Preliminary Abstracts.....
Notices of Public Hearings, Finance Improvement Matters	Notices to File Claims.....
Finance, Department of—	Supreme Court, Second Department—
Confirmation of Assessments.....	Application for Appointment of Commissioners
Corporation Sale of Buildings and Appurtenances Thereon in City Real Estate by Sealed Bids	Filing Bills of Costs.....
Corporation Sale of the Lease of certain City Real Estate.....	Filing Final Reports.....
Interest on City Bonds and Securities	Filing Preliminary Abstracts.....
Notice to Taxpayers	Filing Tentative Decree—Notice to Hearings on Qualifications.....
Sales of Tax Liens	Supreme Court, Schoharie County—
Surveys on Contracts.....	Application for Appointment of Commissioners
Vouchers Received March 31, 1917	Supreme Court, Third Judicial District—
Warrants Made Ready for Payment March 31, 1917	Application for Appointment of Commissioners
Fire Department—	Supreme Court, Ulster, Greene, Delaware and Schoharie Counties—
Proposals	Application for Appointment of Commissioners
Health, Department of—	Water Supply, Board of—
Proposals	Proposals
Health, Correction, Public Charities and Parks, Departments of—	Water Supply, Gas and Electricity, Department of—
Proposals	Proposals
Instructions to Bidders for Work to be Done or Supplies to be Furnished.....	Sale of Dead or Abandoned Gas Lamp-posts

OFFICE OF THE MAYOR.

Hearings on Legislative Bills.

PURSUANT TO STATUTORY REQUIREMENT, notice is hereby given that an act, Senate No. 783, Int. No. 546, has been passed by both branches of the Legislature, entitled:

An Act to amend the Greater New York Charter, in relation to the deposit to accompany bids.

Further notice is hereby given that a Public Hearing upon such bill will be held at the Mayor's Office in the City Hall in The City of New York on Wednesday, April 4, 1917, at 2.30 o'clock p. m.

Dated, City Hall, New York, March 30, 1917.

a2,3

JOHN PURROY MITCHEL, Mayor.

PURSUANT TO STATUTORY REQUIREMENT, notice is hereby given that an act, Senate No. 769, Int. No. 590, has been passed by both branches of the Legislature, entitled:

An Act to amend the Greater New York Charter, in relation to the Bureaus in the Department of Finance.

Further notice is hereby given that a Public Hearing upon such bill will be held at the Mayor's Office in the City Hall in The City of New York on Wednesday, April 4, 1917, at 2.30 o'clock p. m.

Dated, City Hall, New York, March 30, 1917.

a2,3

JOHN PURROY MITCHEL, Mayor.

PURSUANT TO STATUTORY REQUIREMENT, notice is hereby given that an act, Senate 1148, Assembly 1237, rec. 140, Int. 350, has been passed by both branches of the Legislature, entitled:

An Act to amend the inferior criminal courts act of The City of New York, in relation to the commitment of vagrants or disorderly persons in the Borough of Richmond.

Further notice is hereby given that a Public Hearing upon such bill will be held at the Mayor's Office in the City Hall in The City of New York on Wednesday, April 4, 1917, at 2.30 o'clock p. m.

Dated, City Hall, New York, March 30, 1917.

a2,3

JOHN PURROY MITCHEL, Mayor.

PURSUANT TO STATUTORY REQUIREMENT, notice is hereby given that an act, Assembly No. 1344, Int. No. 863, has been passed by both branches of the Legislature, entitled:

An Act to amend the Greater New York Charter, in relation to the transfer of excess appropriations and to deficiencies in the collection of taxes.

Further notice is hereby given that a Public Hearing upon such bill will be held at the Mayor's Office in the City Hall in The City of New York on Wednesday, April 4, 1917, at 2.30 o'clock p. m.

Dated, City Hall, New York, March 30, 1917.

a2,3

JOHN PURROY MITCHEL, Mayor.

PURSUANT TO STATUTORY REQUIREMENT, notice is hereby given that an act, Assembly No. 1652, Int. No. 726, has been passed by both branches of the Legislature, entitled:

An Act to amend the Greater New York Charter, in relation to appropriations for observance of Memorial Day.

Further notice is hereby given that a Public Hearing upon such bill will be held at the Mayor's Office in the City Hall in The City of New York on Wednesday, April 4, 1917, at 2.30 o'clock p. m.

Dated, City Hall, New York, March 30, 1917.

a2,3

JOHN PURROY MITCHEL, Mayor.

BOARD OF ALDERMEN.

Public Hearings by the Committee on General Welfare.

PUBLIC NOTICE IS HEREBY GIVEN that the Committee on General Welfare of the Board of Aldermen will hold public hearings as follows:

THURSDAY, APRIL 5, 1917, at Room 14, Supreme Court Building, Brooklyn, at 8 p. m.

THURSDAY, APRIL 12, 1917, at Public School No. 6, Steinway and Jamaica aves., L. I. City, at 8 p. m.

on the following matter:

No. 1242—Request of the Conference of Organized Labor to the Board to hold hearings and to invite the Board of Education and City Officials to answer why the demands for better educational facilities have not been respected.

All persons interested are invited to attend.

m23,a12 P. J. SCULLY, City Clerk and Clerk of the Board of Aldermen.

PUBLIC SERVICE COMMISSION, FIRST DISTRICT.

No. 120 BROADWAY, NEW YORK CITY.

Calendar for the Week Commencing April 2, 1917.

Monday, April 2, 1917—10:30 a. m.—Room 2562—Case No. 1452—Coney Island and Gravesend Railway Company and the Brooklyn Heights Railroad Company—“Approval of agreement for operation on Nostrand Avenue, Brooklyn”—Whole Commission. 10:30 a. m.—Room 2562—Case No. 2189—New York and Richmond Gas Company—“Application for approval of issue of \$2,214,400 bonds”—Whole Commission. 11 a. m.—Room 2562—Adjourned Meeting of the Commission.

Wednesday, April 4, 1917—2:30 p. m.—Room 2562—Case No. 2188—Third Avenue Railway Company et al.—“Turning back of short line cars on the Bowery between Canal and Hester sts.”—Whole Commission.

Thursday, April 5, 1917—2:30 p. m.—Room 2562—Case No. 1541—Flatbush Gas Company—Complainants, Samuel Maires et al.—“Further hearing as to rate for electricity in Brooklyn”—Commissioner Hayward.

Regular Meeting of the Commission will be held on Wednesday at 11 a. m.

Meeting of the Committee of the Whole held on Tuesday at 10.30 a. m.

DEPARTMENT OF FINANCE.

WARRANTS MADE READY FOR PAYMENT IN DEPARTMENT OF FINANCE SATURDAY, MARCH 31, 1917.

Below is a statement of warrants made ready for payment on the above date, showing therein the Department of Finance voucher number, the dates of the invoices or the registered number of the contract, the date the voucher was filed in the Department of Finance, the name of the payee and the amount of the warrant.

Where two or more bills are embraced in the warrant, the dates of the earliest and latest are given, excepting that, when such payments are made under a contract, the registered number of the contract is shown in the place of the second invoice date.

Where the word “final” is shown after the name of the payee, payment will not be made until thirty days after the completion and acceptance of the work, but all of the other warrants mentioned will be forwarded through the mail unless some reason exists why payment is to be made in person, in which event written notice will be promptly given to the claimant.

In making a written or verbal inquiry at this office for any of the above mentioned warrants, it is requested that reference be made by the Department of Finance voucher number.

WILLIAM A. PRENDERGAST, Comptroller.

Finance Voucher No.	Invoice Dates or Contract Number.	Received in Department of Finance.	Name of Payee.	Amount.
Armory Board.				
51117	3- 9-17	3-26-17	T. E. Quinn	\$62 00
51107	2-13-17	3-26-17	J. M. Saulpaugh's Sons.....	13 50
51113	3- 3-17	3-26-17	Cavanagh Bros. & Co.....	10 50
51105	2-24-17	3-26-17	McLeod, Ward & Co., Inc.....	31 90
51099	2-21-17	3-26-17	Hoffman-Corr Mfg Co.....	18 47
51098	2-20-17	3-26-17	Hoffman-Corr Mfg Co.....	15 50
51102	2- 6-17	2-19-17	Hoffman-Corr Mfg Co.....	32 75
51092	6-29-16	3-26-17	Standard Oil Co. of New York.....	12 25
51090	1-25-17	3-26-17	Cavanagh Bros. & Co.....	4 00
51091	12-23-16	3-26-17	Charles F. Hubbs & Co.....	6 75
51104	3-10-17	3-26-17	Cavanagh Bros. & Co.....	1 50
51103	2-26-17	3-26-17	Standard Oil Co. of N. Y.....	10 56
51100	2-20-17	3-26-17	Charles B. Spies	27 50
48509		31946	3-19-17 Pilcher & Tachau	100 00
48508		46606	3-19-17 Bernard Iversen	1,800 00
Department of Plant and Structures.				
50721	2- 3-17	3-23-17	Geo. Pool & Son.....	\$4 50
50696	3-12-17	3-23-17	Walter F. Keenan & Bro.....	6 04
50698	2-19-17	3-23-17	The Schatz Manufacturing Co.....	7 00
50697	3-13-17	3-23-17	A. F. Brombacher & Co.....	19 40
50690	3- 2-17	3- 5-17	The Linde Air Products Co.....	24 00
50687	1- 2-17	3-23-17	Henry Romeike, Inc.....	15 00
50722	2- 9-17	3-23-17	New York & Brooklyn Towel Supply Co.	15 00
County Court, Bronx County.				
48403	3- 2-17	3-19-17	Emil Tietze	\$300 00
City Magistrates' Courts.				
36745	1-31-17	2-16-17	Great Bear Spring Co.....	\$2 10
Court of Special Sessions.				
51403		3-27-17	Dr. Frank A. McGuire.....	\$925 00
Supreme Court.				
46788	3- 5-17	3-15-17	Bartholomew Moynahan	\$98 10
Board of City Record.				
51875		46382	3-28-17 M. B. Brown Printing & Binding Co..	\$9 95
51874		46382	3-28-17 M. B. Brown Printing & Binding Co..	55 37
Department of Correction.				
40714		2-27-17	Richard Tretler	\$165 00
District Attorney, Richmond County.				
50808	3- 1-17	3-24-17	The Banks Law Publishing Co.....	\$3 50

Finance Voucher No.	Invoice Dates or Contract Number.	Received in Department of Finance.	Name of Payee.	Amount.	Finance Voucher No.	Invoice Dates or Contract Number.	Received in Department of Finance.	Name of Payee.	Amount.
Board of Elections.									
40698	1- 2-17	2-27-17	The Western Union Telegraph Co....	\$4 50	50367	3-23-17	George Dressler	362 50	
Board of Estimate and Apportionment.					50368	3-23-17	Reina A. F. Cahill.....	180 00	
51658	2- 3-17.	2-26-17	3-27-17 Ruth Baker	\$34 25	50369	3-23-17	Annie Heselschwerdt	45 00	
51659	2-28-17		3-27-17 Keuffel & Esser Co.....	4 82	50370	3-23-17	Mrs. Mary Smith	75 00	
51636	3- 5-17		3-27-17 Merck & Co.....	6 90	50894	3-26-17	Julia Schaefer and Jacob F. Schaefer.	270 00	
51657	2-13-17		3-27-17 Jupp Stenographer's Exchange	3 75	50910	3-26-17	New York Wholesale Fish Dealers' Association	83 33	
51798		46919	3-27-17 New York Telephone Co.....	23 20	50891	3-26-17	Brooklyn Development Co.....	125 00	
Department of Education.					50893	3-26-17	Church of St. Peter and St. Paul.....	3,000 00	
49810		44077	3-22-17 Israel Moraff	\$0 51	50895	3-26-17	Henry S. Clark	500 00	
49828		44083	3-22-17 J. M. Saulpaugh's Sons.....	44 27	50896	3-26-17	John V. Gannon	175 00	
48371		44077	3-19-17 Israel Moraff	12,708 36	50897	3-26-17	The New York City Society of the Methodist Episcopal Church	175 00	
48372		41658	3-19-17 The A. S. Barnes Co.....	561 79	50898	3-26-17	Etta Ehrlich	337 50	
48375		41665	3-19-17 Newson & Co.....	1,155 39	50899	3-26-17	Webb's Real Estate Co., Inc.....	557 25	
48363		44708	3-19-17 New York Telephone Co.....	236 76	50900	3-26-17	Oscar Lindemann	45 00	
48374		44085	3-19-17 Parker P. Simmons Co., Inc.....	1,110 76	51012	3-26-17	A. R. Degutz	88 50	
48373		44119	3-19-17 Henry F. Seving	252 75	51013	3-26-17	Lillian H. Miller	250 00	
48368		41673	3-19-17 Parker P. Simmons Co., Inc.....	111 60	51011	3-26-17	Salvatore Soraci	100 50	
48362		41670	3-19-17 Rand, McNally & Co.....	4,301 57	51010	3-26-17	The Bee Holding Co.....	120 00	
Department of Finance.					51008	3-26-17	Israel Unterberg as Executor and Trustee of the Estate of Abraham Unterberg, deceased	147 00	
48777		46347	3-19-17 John H. Eckhoff, Jr.....	\$302 85	51009	3-26-17	Cortland E. Taylor as Executor and Trustee under the Last Will and Testament of Pauline K. Taylor, deceased	117 00	
48383	3- 7-17		3-19-17 Powers Accounting Machine Co.....	201 50	51018	3-26-17	William H. D. North	375 00	
48386	2- 3-17		3-19-17 Underwood Typewriter Co., Inc.....	297 23	51017	3-26-17	Gilroy Realty Co.....	75 00	
48388	3- 9-17		3-19-17 The Addressograph Co.....	415 80	51016	3-26-17	H. N. Flanagan as Agent for John B. Simpson	108 33	
48387	3-10-17		3-19-17 The Safe-Cabinet Co.....	231 00	51015	3-26-17	Excelsior Estates Co.....	5,000 00	
Fire Department.					51014	3-26-17	Broadway & 96th Street Realty Co.....	1,750 00	
52403			3-29-17 Scovill Manufacturing Co.....	\$11 75	51024	3-26-17	V. Bernhard Ploch	66 00	
Department of Health.					51025	3-26-17	Morris Siegel and Louis Levine.....	20 00	
48650	1-24-17		3-19-17 M. McQuade & Co.....	\$128 41	51022	3-26-17	Lena Klaus	225 00	
50138		46467	3-22-17 R. F. Stevens Co.....	25 20	51021	3-26-17	Frederic H. Jolivet	75 00	
48648	2-26-17		3-19-17 E. Leitz, Inc.....	103 00	51003	3-26-17	Paul Barthel	105 00	
44380	3-31-16		3- 8-17 Commercial Coal Co.....	851 87	51004	3-26-17	Samuel Stollmack and Gabriel Sunitzky	90 00	
Department of Licenses.					51005	3-26-17	Andrew Schirmeister	75 00	
48498	3- 8-17		3-19-17 Theo. Moss & Co.....	\$100 00	50881	3-26-17	The Long Island News Co.....	225 00	
Law Department.					50882	3-26-17	The Church of Our Lady of Solace..	500 00	
50142			3-22-17 Stuard Hirschman	\$810 94	50883	3-26-17	Isidor Comas Receiver of the rents, issues and profits	225 00	
48794	2-10-17		3-19-17 Couch & Crawford	251 75	50884	3-26-17	Raymond P. McNulty	158 33	
48789	1-23-17		3-19-17 A. H. Kaljian	355 00	50885	3-26-17	Angelina Bisto	112 50	
50105	2- 7-17.	2-28-17	3-22-17 M. B. Brown Printing & Binding Co.	21 50	50886	3-26-17	New York City Baptist Mission Society	120 00	
38519	1-31-17		2-21-17 Great Bear Spring Co.....	1 80	50887	3-26-17	Richmond Hill House, Inc.....	105 00	
39286	1-31-17		2-23-17 Great Bear Spring Co.....	5 10	50888	3-26-17	Mrs. Frances Gold	150 00	
48793	2-23-17		3-19-17 Thomas F. Falvey	73 20	50889	3-26-17	John Kicherer, Jr.....	153 00	
48782	2-28-17		3-19-17 Great Bear Spring Co.....	4 80	50890	3-26-17	Wood, Hammon & Co., as agents for Arthur Lyman	50 00	
Miscellaneous.					51000	3-26-17	Barnett Berger, as receiver of the rents and profits	475 00	
51907			3-28-17 William A. Prendergast, as Comptroller, and Milo R. Maltbie, as Chamberlain	\$3,450 33	51001	3-26-17	E. M. O'Gorman	150 00	
51901			3-28-17 William A. Prendergast, as Comptroller, and Milo R. Maltbie, as Chamberlain	1,500,000 00	51023	3-26-17	William Horrmann and Charles Horrmann, as executors of the estate of A. Horrmann, deceased	20 00	
51908			3-28-17 William A. Prendergast, as Comptroller, and Milo R. Maltbie, as Chamberlain	6,767 10	50911	3-26-17	United Neighborhood Guild, Inc.	50 00	
51910			3-28-17 William A. Prendergast, as Comptroller, and Milo R. Maltbie, as Chamberlain	2,337 35	51027	3-26-17	The Brooklyn Central Dispensary	1 00	
51909			3-28-17 William A. Prendergast, as Comptroller, and Milo R. Maltbie, as Chamberlain	250,000 00	51026	3-26-17	Gilroy Realty Company	75 00	
51904			3-28-17 William A. Prendergast, as Comptroller, and Milo R. Maltbie, as Chamberlain	6,767 10	51019	3-26-17	Rebecca Kaufmann	210 00	
51906			3-28-17 William A. Prendergast, as Comptroller, and Milo R. Maltbie, as Chamberlain	13,534 20	51020	3-26-17	Model Fireproof Tenement Company.	135 00	
51905			3-28-17 William A. Prendergast, as Comptroller, and Milo R. Maltbie, as Chamberlain	7,746 59	51373	3-27-17	St. Andrews Realty Company	23 00	
51900			3-28-17 William A. Prendergast, as Comptroller, and Milo R. Maltbie, as Chamberlain	250,000 00	51372	3-27-17	David J. Tyse	25 00	
51902			3-28-17 William A. Prendergast, as Comptroller, and Milo R. Maltbie, as Chamberlain	500,000 00	51371	3-27-17	William C. Bergen	1,406 25	
51903			3-28-17 William A. Prendergast, as Comptroller, and Milo R. Maltbie, as Chamberlain	500,000 00	50892	3-26-17	The Crimmins Operating Company, Inc., as assignee of John D. Crimmins.	2,650 00	
49087			3-20-17 Thomas L. Green	130 00	50909	3-26-17	United Neighborhood Guild Co.....	112 50	
49086			3-20-17 Joseph I. Berry	235 00	50908	3-26-17	The Crippled Children's East Side Free School	750 00	
49085			3-20-17 Edward McLaughlin	160 00	50907	3-26-17	Church of Our Saviour	875 00	
52747			3-29-17 William A. Prendergast, as Comptroller, and Milo R. Maltbie, as Chamberlain	46 54	50905	3-26-17	Edward H. Johnson and Francis B. Sanford, as executors of the estate of S. W. Johnson, deceased	100 00	
52748			3-29-17 German Savings Bank of Brooklyn ..	2,250 00	50904	3-26-17	St. Anselm's Church	1,187 50	
52831			3-30-17 City Pay Account	1,043 75	50903	3-26-17	Cary Manufacturing Company	1,125 00	
51751			3-27-17 Catherine Clary and Helen F. Donohue	498 00	50903	3-26-17	Frank P. Lauer	120 00	
51752			3-27-17 E. R. Bradley	225 00	51006	3-26-17	Frank Spinella	133 50	
51928			3-28-17 Annie Dufort	105 00	51007	3-26-17	John Leslie	109 50	
50404			3-23-17 Mary L. Dennler	35 00	50879	3-26-17	Emanuel Alexander	562 50	
50354			3-23-17 James Keenan	68 75	50880	3-26-17	Brooklyn Benevolent Society	45 00	
50390			3-23-17 Mary J. McCartie	55 00	51002	3-26-17	Charles K. Belden as agent and executor of the estate of Elizabeth V. Bernard, deceased	737 50	
50391			3-23-17 Simonson Realty Company, as assignee of F. de Hass Simonson	75 00	50901	3-26-17	Henry Hill	350 00	
50392			3-23-17 State Court Holding Corporation	173 25	50906	3-26-17	William Texter	150 00	
50393			3-23-17 P. M. Kronoff	54 00	50381	3-23-17	Rev. Patrick Cherry	318 75	
50394			3-23-17 Brooklyn Heights Land and Mortgage Co., Inc.....	90 00	50382	3-23-17	Mary Olmstead	83 33	
50395			3-23-17 William C. Bergen	187 50	50383	3-23-17	Amelia M. Malone	60 00	
50396			3-23-17 William C. Bergen	806 25	50384	3-23-17	Jeanne M. Copelan	83 33	
50397			3-23-17 Patrick Goodman	750 00	50380	3-23-17	George Marshall	60 00	
50398			3-23-17 Jane M. Bechet	337 50	50379	3-23-17	Roxton Realty Company	1,250 00	
50399			3-23-17 Wendell L. Nichols	283 33	50377	3-23-17	Henry Ruhl	50 00	
50400			3-23-17 W. J. Patterson	100 00	50378	3-23-17	C. Henry Offerman or Theodore Offerman, as attorneys in fact for C. Henry Offerman, Lena Maria Rasch, Anna C. Schmidt, John Offerman and Theodore Offerman	4,538 36	
50401			3-23-17 Property Realization Company	13 00	50355	3-23-17	Michael Shannon	75 00	
50402			3-23-17 Alice A. Chadwick	125 00	50376	3-23-17	Academy of Mount St. Ursula, Inc..	500 00	
50356			3-23-17 John Musans	60 00	50375	3-23-17	Weil & Mayer	1,875 00	
50357			3-23-17 The Shetland Co.....	1,050 00	50374	3-23-17	George W. Hudtwalker, as sole surviving executor and trustee under the last will and testament of Marie Hudtwalker, deceased	37 50	
50358			3-23-17 Catherine G. Burke and Leo H. McCall, Trustees of the Estate of F. P. Burke, deceased	1,650 00	50373	3-23-17	Georgianna L. McClellan and Emeline D. Winterop	225 00	
50359			3-23-17 August W. Rabe	150 00	50372	3-23-17	C. Henry Offerman or Theodore Offerman, as attorneys in fact for C. Henry Offerman, Lena Maria Rasch, Anna C. Schmidt, John Offerman and Theodore Offerman	1,462 50	
50360			3-23-17 Stuard Hirschman	2,259 60	50371	3-23-17	Jeremiah W. Kennedy	75 00	
50361			3-23-17 Stuard Hirschman	1,147 46	50389	3-23-17	Mrs. Ella Jane Daniels	300 00	
50362			3-23-17 Stuard Hirschman	1,128 52	50388	3-23-17	Mary Looney	75 00	
50363			3-23-17 William Vincent Astor	937 50	50387	3-23-17	The Chauncey Real Estate Company, Ltd., as agent for the Brooklyn Daily Eagle	195 00	
50364			3-23-17 William C. Bergen	1,125 00	50386	3-23-17	Ernest G. Hothorn, as assignee of Gustav Stelle	120 00	
50365			3-23-17 William C. Bergen	1,125 00					
50366			3-23-17 William C. Bergen	1,406 25					

Finance Voucher No.	Invoice Dates or Contract Number.	Received in Department of Finance.	Name of Payee.	Amount.	Finance Voucher No.	Invoice Dates or Contract Number.	Received in Department of Finance.	Name of Payee.	Amount.
50385	3-23-17		C. W. Dellett	83 33	47418	3-15-17		Park Row Realty Co.	54 17
50463	3-23-17		Isaac Levy	75 00	47408	3-15-17		Joseph Fahys & Co.	125 00
50462	3-23-17		The Loretta Corporation	75 00	47416	3-15-17		Chas. F. Noyes Co., agents for the	
50461	3-23-17		The Loretta Corporation	350 00				Market & Fulton National Bank	41 67
50448	3-23-17		C. Henry Offerman or Theodore Offer-		47422	3-15-17		Thomas Scott	55 00
			man as Attorneys in Fact for C. Henry		47424	3-15-17		U. S. Trust Co. of New York, trustee	
			Offerman, Lena Maria Rasch, Anna C.					for estate of E. J. Donnell, deceased..	45 00
			Schmidt, John Offerman and Theodore		47420	3-15-17		William H. Reynolds	125 00
			Offerman	426 75	47419	3-15-17		Plaza Improvement Co.	95 00
51918	3-28-17		William F. Hueston as Executor and		47406	3-15-17		Mary Childs	40 00
			Sarah Churchill as Executrix under		47399	3-15-17		Peter Andersen	40 00
			the Last Will and Testament of Thomas		49874	3-22-17		Fannie P. Hall, Wm. H. Hall, Rosa O.	
			Hueston, deceased	135 00				Hall, Ida Hall Jones and Elizabeth	
51919	3-28-17		Louis Tekulsky	105 00				Hall Paige	66 66
51920	3-28-17		Mathias Haffen	150 00	49871	3-22-17		Equitable Office Building Corporation.	9,166 67
51921	3-28-17		Gerard Real Estate Corporation.....	75 00	49879	3-22-17		The New York Central Railroad Com-	
51922	3-28-17		Richard W. Lawrence as Trustee					pany	927 06
			under the Last Will and Testament of						
			Charles Kohler, deceased	750 00	48607	1- 8-17		Department of Public Charities.	
51923	3-28-17		Brooklyn Ash Removal Co., Inc.....	91 25	48519	2-28-17		3-19-17 William H. Atkinson Company	\$265 00
51924	3-28-17		Alexander Walker	875 00	48810			3-19-17 T. Frederick Jackson, Inc.	325 00
51925	3-28-17		J. & M. Haffen Brewing Co.	625 00	51137		46533	3-20-17 Leo Hamburger	37 93
51927	3-28-17		Dora Nass	120 00	51146		46929	3-26-17 Westchester Fish Co., Inc.	12 01
51926	3-28-17		Mrs. Emma C. Kornder	90 00	48595	2-26-17	46928	3-26-17 Swan & Finch Co.	43 25
51917	3-28-17		The Andrews Institute for Girls.....	450 00	48557	1-20-17	1-27-17	3-19-17 The Fisk Rubber Company	110 60
51916	3-28-17		Mary Connolly as Executrix of the					3-19-17 The Hoffmann-La Roche Chemical	
			Last Will and Testament of T. Con-					Works	978 37
			nolly, deceased	2,000 00	48552	1-13-17	1-22-17	3-19-17 Fritzsche Brothers	130 15
					48558	1- 9-17	1-15-17	3-19-17 The Hoffman-La Roche Chemical	
51915	3-28-17		Mrs. Mathilde Protzmann	55 00				Works	652 76
51914	3-28-17		James Dobbins as Attorney in Fact for		48566	1-22-17		3-19-17 Maltzime Co.	675 00
			John Dobbins	240 00	48569	1-16-17	2-27-17	3-19-17 The Manhattan Supply Company	927 09
51913	3-28-17		Realty Associates	155 00	48622	2-16-17		3-19-17 Otto Metz	143 00
51912	3-28-17		Hugh J. Christie as Receiver.....	1,750 00	48617	1-24-17		3-19-17 Boston Woven Hose and Rubber Com-	
51911	3-28-17		Henry L. Byrnes	75 00				pany	163 00
51929	3-28-17		Salvatore Montemurro	120 00	48549	1-18-17		3-19-17 The Deane Plaster Co.	194 50
			The Mayoralty.		48565	1-25-17	1-30-17	3-19-17 McKesson & Robbins	130 02
49053	2-26-17		3-20-17 Remington Typewriter Co.....	\$36 95	48548	1-23-17		3-19-17 Colgate & Co.	530 00
			National Guard and Naval Militia.		48553	1-19-17		3-19-17 Franco-American Chemical Works, In-	
50841	3-19-17		3-26-17 The Brooklyn & North River Railroad					corporated	140 00
			Co.	\$32 55	48559	1-17-17		3-19-17 J. L. Hopkins & Co.	140 00
50851	2-20-17		3-26-17 Pastres Auto Garage, Inc.....	41 00	48562	2- 2-17		3-19-17 H. T. Jarrett	243 00
			Department of Parks.		48564	1-15-17	1-25-17	3-19-17 Magnus, Mabee & Reynard, Inc.	133 35
50801	2-27-17, 2-28-17		3-24-17 Kelly Springfield Tire Co.....	\$36 50	48570	1-16-17	1-26-17	3-19-17 Merck & Co.	523 35
			President of the Borough of Manhattan.		48561	1-24-17		3-19-17 H. T. Jarrett	263 60
48423	11-21-16, 12-20-16		3-19-17 Standard Oil Co. of New York.....	\$920 80	48536	2-27-17	3-27-17	3-19-17 Henneberger & Herold	962 55
48430	2-15-17		3-19-17 Lenox Sand & Gravel Co.....	263 50	48535	2-21-17		3-19-17 Henneberger & Herold	1,035 00
48426	12-14-16, 12-30-16		3-19-17 International Motor Co.....	294 42	48576	1-29-17	2- 5-17	3-19-17 H. Kohnstamm & Co.	105 52
50573	7-11-16		3-23-17 A. P. Dienst Co., Inc.....	24 57	48516			3-19-17 General Motors Truck Company	1,598 00
50571	1- 8-17		3-23-17 Rubberset Co.	34 20	48594	1-30-17	2-26-17	3-19-17 L. Barth & Son	346 09
48446	2-26-17		3-19-17 Craven Steam Boiler Works, Inc.....	794 50	48579	2-28-17		3-19-17 The Auto Truck Garage Co.	124 54
48442	1-29-17		3-19-17 United States Wood Preserving Co..	203 35	48537	1-30-17	2-21-17	3-19-17 Henneberger & Herold	886 80
48432	1-18-17		3-19-17 Voss Ice Machine Works.....	130 00	48510	12-31-16		3-19-17 Beyer Bros. Commission Co.	18 54
48449	1-18-17		3-19-17 Voss Ice Machine Works.....	154 00	48621	2-21-17		3-19-17 B. Diamond	300 00
48436	2- 6-17		3-19-17 Samuel Lewis	179 10				Commissioner of Records, Kings County.	
48450	1-31-17		3-19-17 The Asphalt Construction Co.....	465 20	50320	3- 7-17		3-23-17 Thomas Garnar & Co., Inc.	\$48 00
48453	2-24-17		3-19-17 Walton Contracting Co.....	562 77				Register, Kings County.	
50606	2-21-17		3-23-17 The Croker National Fire Prevention		45938	2-28-17		3-13-17 Great Bear Spring Co.	\$5 40
			Engineering Co.	12 00				Register, New York County.	
50609	2-28-17		3-23-17 K-G Welding & Cutting Co., Inc.....	6 41	36456	1-31-17		2-15-17 Great Bear Spring Co.	\$26 10
			President of the Borough of The Bronx.					Sheriff, Richmond County.	
48746	11-20-16, 3- 5-17		3-19-17 M. F. Schrenkeisen	\$101 25	48409	3- 1-17		3-19-17 F. A. Lambert & Co.	\$220 65
51052	2- 1-17, 3-14-17		3-26-17 A. P. Dienst Co., Inc.....	35 08				Department of Street Cleaning.	
48749	46088		3-19-17 Spadaro Contracting Co., Inc.....	4,605 30	48416		46641	3-19-17 Standard Oil Co. of New York	\$575 58
48748	46829		3-19-17 Bronx Hay & Grain Co.....	207 00	48418		46641	3-19-17 Standard Oil Co. of New York	321 07
			President of the Borough of Brooklyn.		48417		46641	3-19-17 Standard Oil Co. of New York	220 85
49320	3-10-17		3-20-17 Keuffel & Esser Co.....	\$48 93	548419		38795	3-19-17 Dailey & Ivins	60,508 02
			President of the Borough of Queens.		48419		38795	3-19-17 The Relief and Pension Fund of the	
48683	2-23-17		3-19-17 Department of Correction	\$350 00				Department of Street Cleaning; J. T.	
50971	3- 9-17		3-26-17 Underwood Typewriter Co., Inc.....	73 63				Fetherston, Commissioner, as treasurer	
48661	1-15-17		3-19-17 Jurgen Rathjen Co.....	980 00				and trustee	1,000 00
48722	1-16-17		3-19-17 The Good Roads Machinery Co., Inc..	560 00	48415		46839	3-19-17 Standard Oil Co. of New York	1,479 46
48718	1-31-17		3-19-17 The Barber Asphalt Paving Co.....	800 00				Tenement House Department.	
48715	2-21-17		3-19-17 N. St. John Doncaster.....	210 00	51609	3-17-17		3-27-17 E. Schweizer	\$12 00
48693	1-29-17		3-19-17 Private Auto Rental Service, Inc.....	147 81				Board of Water Supply.	
			President of the Borough of Richmond.		50251			3-23-17 Howard Hasbrouck	\$30 00
51063	2-28-17		3-26-17 Jas. Thompson & Sons	\$9 01	50252			3-23-17 Dr. Edson Card	250 00
51061	3-10-17		3-26-17 Eclipse Light Co.	18 80	50253			3-23-17 Village of Cornwall	37 50
			Public Service Commission.		50250			3-23-17 Cornwall Savings Bank	60 00
44771	3- 9-17		3- 9-17 A. W. Cherrington, agent for Title		52022			3-28-17 Margherita Garfalo, assignee of Geh-	
			Guarantee and Trust Co. of Brooklyn,					mann Contracting Company	35 88
			executor of the estate of Margaret V.		50268	3- 8-17		3-23-17 Patterson Brothers	5 89
			McNulty	\$20 00	50271	3- 9-17		3-23-17 Stromberg Motor Devices Company ..	18 00
44770	3- 9-17		3- 9-17 Childs Company	125 00	50272			3-23-17 Ulster Garage, Inc.	4 70
44784	3- 9-17		3- 9-17 Weinbros Real Estate Co.	266 66	50273	3- 7-17		3-23-17 Vacuum Oil Company	5 65
44783	3- 9-17		3- 9-17 United States Realty and Improvement		50276	3- 9-17		3-23-17 E. J. Willis Co.	2 90
			Company	50 00	50274	2-20-17		3-23-17 The Watson-Stillman Co.	5 18
44766	3- 9-17		3- 9-17 William C. Bergen	41 66	50259	2-15-17		3-23-17 B. Gordon	10 25
44779	3- 9-17		3- 9-17 Powell Building	150 00	50264	2-28-17		3-23-17 The Motor Car Equipment Co.	4 85
44773	3- 9-17		3- 9-17 Kelsey, Suydam & Mollenhauer, agents					Department of Water Supply, Gas and Electricity.	
			for William C. Schirmer, executor for		52023			3-28-17 Dora Carpenter	\$2 12
			the estate of William Schirmer	25 00	48754	12-31-16		3-19-17 Newtown Gas Company	116 05
44780	3- 9-17		3- 9-17 The Schaefer Company	166 66	48751	3- 7-17		3-19-17 The Brooklyn Union Gas Company ..	610 59
49870	3-22-17		3-22-17 The Chauncey Real Estate Co., Ltd. .	40 00	51723		40154	3-27-17 The Bronx Gas and Electric Company	21 68
47417	3-15-17		3-15-17 Ellen A. O'Connell	300 00	51734		46603	3-27-17 Westchester Lighting Co.	88 05
47421	3-15-17		3-15-17 Theresa Saporito	18 00	48750		45891	3-19-17 Pattison & Bowns	5,499 48
47410	3-15-17		3-15-17 Lee Bros. Storage and Van Co.	200 00	46482	2-24-17		3-14-17 Frank L. Hack Company	545 00

VOUCHERS RECEIVED IN DEPARTMENT OF FINANCE, SATURDAY, MARCH 31, 1917.

A statement is herewith submitted of all vouchers filed in the Department of Finance on this date, in which is shown the Department of Finance voucher number, the date of the invoices or the registered number of the contract, the name of the payee and the amount of the claim. Where two or more bills are embraced in one voucher the date of the earliest is given, excepting that when such vouchers are submitted under a contract the registered number of the contract is shown instead.

WILLIAM A. PRENDERGAST, Comptroller.

Finance Voucher No.	Invoice Date or Contract Number.	Name of Payee.	Amount.
		Department of Plant and Structures.	
53430	3- 9-17	Stanley & Patterson	\$9 25
53431	3- 7-17	Stanley & Patterson	36 50
53432	2-28-17	Stanley & Patterson	15 00

Finance Voucher No.	Invoice Date or Contract Number.	Name of Payee.	Amount.
53433	3-13-17	U. S. Wood Pres. Co.....	260 00
53434	3-19-17	Stanley & Patterson.....	3 00
53435	1-12-17	Oriental Rubber & Supply Co.	12 00
53436	1-15-17	Oriental Rubber & Supply Co.	377 53
53437	2-27-17	The F. B. Stearns Co. of N. Y.	160 58
53438	1-16-17	Oriental Rubber Supply Co.	16 09
53439	9- 5-16	Standard Lumber Co.....	4,634 11
53440	1-27-17	Stanley & Patterson	35 19
		Coroners, Borough of Queens.	
53387	2-28-17	New York Tel. Co.....	23 86
		Board of City Record.	
53355	46376	The Brooklyn Daily Eagle.	1,084 23
53356	46376	The Brooklyn Daily Eagle.	175 37
		Examining Board of Plumbers.	
53472		Janet A. G. Hahn	12 20

Finance Voucher No.	Invoice Date or Contract Number.	Name of Payee.	Amount.
53471	3-28-17	Manhattan Dial Mfg. Co..	11 55
		Board of Elections.	
53388	3-21-17	M. B. Brown Ptg. & Bdg. Co.	38 75
53389	3-26-17	General Drafting Co.....	35 10
53390	3-20-17	Brooklyn Safe Co.....	7 00
53391	2-23-17	Clover Electric Co., Inc....	6 50
53392	3-20-17	Chas. H. Aitken	211 82
53393	3-20-17	Chas. H. Aitken	339 37
53394	3-16-17	E. Faulkner	349 84
53395	3-26-17	Reiners & O'Donnell.....	250 06
53396	1- 1-17	E. W. Bullinger	7 00
53397	3-31-17	Frank Dobson	525 00
53398	3-31-17	Katherine Fink	12 50
53399	3-31-17	Harry E. Sprague	10 00
53400	3-31-17	Richmond County Republi-	
		can Club	15 00
53401	3-31-17	The Manhattan Storage &	
		Warehouse Co.	56 00

Invoice Finance Date Vouch- or Con- er No. tract Number.	Name of Payee.	Amount.	Invoice Finance Date Vouch- or Con- er No. tract Number.	Name of Payee.	Amount.	Invoice Finance Date Vouch- or Con- er No. tract Number.	Name of Payee.	Amount.
53402	Harry W. Taylor	500 00	53289	Charlton V. Pierce.....	50 31	53247	Blackburn Bros. Inc.....	2 00
53403	3-1-17 Charles S. Nathan	32 00	53290	Cornelius J. Drislane.....	37 30	53248	Yonkers R. R. Co.....	27 70
53404	3-31-17 Lincoln Mortgage Co.....	300 00	53291	Edw. A. Roberts, Lieut....	4 80	53249	Capt. Frank L. Meagher ...	50 96
Board of Estimate and Apportionment.			53292	Edward J. Parish, Capt....	14 50	53250	Geo. E. Davis' Sons.....	20 00
53421	2-19-17 Library Bureau	36 90	53324	Acme Garage	360 00	53207	3-31-17 Rudolf Rockborn	232 10
53422	2-28-17 Sibley-Pitman Elec. Corp..	25 68	53325	3-7-17 Albany Hardware & Iron		53208	Mrs. Margaret Wynants....	108 00
53423	3-3-17 Cobb, Macey, Dohme.....	5 60		Co.	5 85	53209	3-23-17 Cornelius J. Drislane.....	33 70
53424	3-5-17 Underwood Typewriter Co.	3 50	53326	Capt. H. B. Anderson.....	4 01	53210	3-23-17 Fred P. Stafford Co.....	28 50
53425	John W. Doty.....	38 30	53327	Frank Andrews	6 00	53211	3-19-17 Croton Docks Co.....	8 50
53426	S. B. Carle	76 05	53328	F. E. Armbruster	214 41	53212	Mrs. R. L. Bennett	150 00
53427	M. L. Vander Swaelman,		53329	J. M. Barnhart	13 08	53213	3-26-17 Edward Burger	9 85
	Treas. International Union		53330	A. M. Best, Capt.....	22 68	53214	3-21-17 Armour & Co.....	146 81
	of Cities	50 00	53331	Borden's Condensed Milk		53215	3-22-17 Lane, Eaton & Smith Co..	36 90
Department of Education.				Co.	27 00	53216	3-15-17 Warren, Jordan Co.....	2 95
53376	46095 Hammacher, Schlemmer &	7,690 91	53332	3-15-17 Grace E. Brown.....	93 75	53217	3-24-17 L. Jaycox	6 38
	Co.		53333	Jas. Brown & Bros.....	576 92	53218	3-22-17 George E. McCoy.....	84 36
53377	46095 Hammacher, Schlemmer &	1,709 09	53334	Mrs. Jas. Burns	550 00	53219	3-24-17 Mrs. Willis Mekeel	70 00
	Co.		53335	H. V. Carman	53 11	53220	3-24-17 Mrs. Lucy Mekeel	56 00
53378	45685 Scranton & Wyoming Coal	379 63	53336	Dr. S. A. Combea.....	9 00	53221	3-22-17 Mekeel Bros.....	576 79
	Co.		53337	A. M. Cook & Sons.....	27 00	53222	3-24-17 Ossining Garage Co.....	31 25
53379	46585 Scranton & Wyoming Coal	2,729 15	53338	Granville Davis	30 39	53223	3-23-17 Edgar Nodine	125 69
	Co.		53339	Frank Deufemia	3 20	53224	N. Y. Telephone Co.....	2 20
53380	45458 Bacon Coal Co.....	211 89	53340	Luther Deyo	5 00	53194	Mrs. Charlotte M. Holmberg	26 50
53381	45458 Bacon Coal Co.....	833 58	53341	Edward J. Dooley.....	195 00	53195	3-13-17 Chauncy S. Horton Sons..	240 11
53382	46787 Gus Ruoff	337 50	53342	E. B. Du Bois	68 58	53196	3-13-17 Frost the Baker, Inc.....	17 92
53383	46768 Jos. J. Bible.....	432 00	53343	Du Bois Brothers	540 00	53197	3-22-17 Chas. J. Donohue.....	74 13
53384	46785 Peter Plunkett	225 00	53344	P. J. Fogarty	5 50	53198	The Delaware & Hudson	
53385	F. J. Canning	3 00	53345	3-12-17 J. J. Foley Coal Co.....	8 00		Co.	882 12
53386	Title Guarantee & Trust Co.	70 75	53346	3-5-17 Chas. A. Formenton	2 30	53199	3-23-17 Creed Bros.....	15 27
53387	Title Guarantee & Trust Co.	67 19	53347	Fowler & Sellers Co.....	10 25	53200	3-14-17 Henry B. Coleman.....	18 50
53388	Lamar Hardy	29 37	53348	Freeport Auto Bus Co....	8 00	53201	3-19-17 Geo. F. Allen.....	746 99
Department of Finance.			53349	Freeport Taxicab Service..	3 00	53202	3-1-17 C. F. Brown's Garage.....	330 00
53405	Franklin T. Gross.....	10 00	53350	Fred T. Garrison	16 96	53203	3-2-17 Dayton Brothers	15 75
53406	2-1-17 Moody, Manuel Co.....	20 00	53351	3-15-17 J. J. Hasbruck & Co.....	2,055 60	53204	3-24-17 Mrs. A. Pelton.....	35 00
53407	3-8-17 Powers Accounting Machine	11 25	53352	Fred Hill	40 00	53205	3-17-17 S. W. Best.....	71 75
	Co.		53353	Peter Hope	637 65	53206	3-22-17 Philipstown Garage	1 35
53408	3-24-17 Shaw, Walker Co. of N. Y.	48 00	53354	Richard A. Krom	17 60	Police Department.		
53409	3-7-17 The Hooven Owens Rent-		53293	2-26-17 James & Hawkins	29 70	53371	3-6-17 Underwood Typewriter Co.	6 00
	schler Co.	4 50	53294	2-12-17 Dr. Joseph A. Kerrigan...	5 00	53372	3-15-17 L. C. Smith & Bros. Type-	
53410	3-28-17 Boston Specialty Corp.....	2 00	53295	3-3-17 Frank J. Laraway.....	10 64		writer Co.	1 10
53411	3-24-17 H. Chippindale	33 00	53296	3-15-17 R. & C. I. Lefever.....	125 41	53373	3-14-17 Bolch & Oliver Co., Inc....	2 00
53412	3-21-17 The Signature Co.....	247 50	53297	9-28-16 The Lush Pharmacy.....	6 65	53374	3-10-17 Harry J. Mead	7 03
53413	C. L. Morgan	60 00	53298	3-22-17 Mollineaux Bros.....	1 80	53375	12-29-16 Garford Motor Truck Co.,	
53414	3-26-17 Fallon Law Book Co.....	9 50	53299	2-9-17 John S. Moran	10 00		Inc.	102 61
53415	3-24-17 White & Russell	42 00	53300	3-15-17 Charles Nabor	225 00	53358	3-13-17 Benn Rigel Cont. & Supply	
53416	3-15-17 M. Iser	13 00	53301	N. Y. Telephone Co.....	52 82		Co.	130 00
53417	3-24-17 David McKay, Jr., Co.....	27 00	53302	3-20-17 W. C. Tamney	237 50	53359	3-16-17 Francis M. A. Leach.....	133 75
Miscellaneous.			53303	3-15-17 Mrs. Elias Terwillinger...	281 25	53360	3-13-17 Henry Bainbridge & Co....	87 43
53385	Frank Nyman	439 19	53304	3-7-17 Remington Typewriter Co..	75	53361	3-1-17 The Zincograph Co.....	5 20
53386	Henry Krooss	485 16	53305	3-22-17 Dr. Louis Shock	43 50	53362	3-1-17 New York Blue Print Paper	
53419	Wm. A. Prendergast as		53306	3-14-17 Sweet, Orr & Co.....	6 42		Co.	1 20
	Comptroller, and Milo R.		53307	Irving D. Sutton	417 92	53363	3-8-17 F. W. Anderson & Co.....	549 24
	Maltbie as Chamberlain...	180 00	53308	3-15-17 G. A. Van Nosedall	22 00	53364	3-10-17 N. W. Ayer & Son	10 00
National Guard and Naval Militia.			53309	3-3-17 "The Warren Market," J.		53365	3-13-17 Sterling Tire Corp.....	51 00
53263	H. W. Warner Drug Co.....	18 00		A. Warren	288 48	53366	3-17-17 Bingham Bros. Co.....	15 30
53264	Courtney Teator	24 02	53310	Mrs. Isaac Wiley	869 75	53367	3-14-17 Gurney Heater Mfg. Co....	12 50
53265	3-2-17 Day & Holt Co.....	6 60	53311	Arthur Winibell	6 25	53368	3-15-17 John Simmons	3 60
53266	A. J. Caldwell.....	96 00	53312	2-28-17 Central Hudson Trucking		53369	3-19-17 J. D. Johnson Co.....	6 00
53251	2-23-17 D. J. Cassidy, Capt.....	24 40		Co.	6 00	53370	3-7-17 New York Goods Co.....	4 60
53252	2-2-17 Chas. J. Stone Furniture Co.	90 00	53313	3-2-17 A. D. Winne	8 64	53454	Frank J. Batzing	3 70
53253	Palen Bros. Co., Inc.....	15 00	53314	2-8-17 Company B, 19th N. Y. Inf.	2 50	53455	Emil Panevino	1 45
53254	W. H. Sigsworth	51 25	53315	Albert Quick	7 05	53456	Thos. J. Horan	2 70
53255	Major Gilbert V. Schenck.	19 95	53316	Christopher Tenhagan ...	5 00	53457	Jas. Quinlivan	7 00
53256	S. Fontanella & Son.....	5 00	53317	Tri-State Supply Co.....	98 65	53458	Jos. Lettis	1 85
53257	3-8-17 Mario Di Caprio	31 00	53318	R. Young Bros. Coal Co..	22 00	53459	Nicholas P. Sussillo	15 72
53258	H. C. McCartney.....	65 25	53319	C. Edgar Decker	33 74	53460	Western Union Tel. Co....	362 00
53259	Jos. C. Ryan	8 26	53320	E. C. Muncke	1,012 14	Department of Plant and Structures.		
53260	Hays & Randolph Co.....	4 50	53321	Albany Trucking & Storage		53420	46682 Wm. Farrell & Son.....	998 00
53261	Yerks & Co.....	5 00		Co.	2 00	Sheriff, Bronx County.		
53262	Thos. M. Vecar	4 50	53322	Wm. F. Wheelock, Capt....	31 60	53473	Timothy J. Duane	11 35
53267	The Adjutant General of the		53323	Western Union Tel. Co....	68 48	Department of Water Supply, Gas and Electricity.		
	State of N. Y.....	212 33	53324	3-3-17 H. C. Robinson	45 65	53462	Standard Oil Co. of N. Y.	8 00
53268	W. D. Schmelke	534 01	53325	E. L. Post	35 00	53463	Gavin Rowe	6 00
53269	Geo. Winters	574 50	53326	Peekskill Hospital	144 00	53464	H. B. Machen	228 33
53270	C. J. Dunning	1 75	53327	Geo. Ruckert	105 00	53441	10-6-16 Carbic Mfg. Co.....	12 50
53271	Angelo Radassao	1 10	53328	Chester Smith	11 20	53442	1-26-17 E. B. Latham & Co.....	18 48
53272	3-22-17 The Montross Stable, Frank-		53329	Margaret Sheridan	3 30	53443	3-15-17 George Smith & Son.....	400 00
	lin Montross	15 00	53330	W. D. Schmelke	60 75	53444	12-18-16 National Meter Co.....	284 59
53273	3-7-17 Henry B. Coleman	22 00	53331	Paul Schimid	36 80	53445	3-12-17 Reilly & Son.....	174 80
53274	3-13-17 F. M. Begenau	3 87	53332	Weldon F. Weston & Co....	50 00	53446	3-13-17 A. F. Brombacher & Co....	38 98
53275	3-24-17 Harry Polhill, Polhill's Liv-		53333	3-21-17 Young Sparrow Co.....	1 50	53447	3-10-17 Montgomery & Co., Inc....	75
	ery	59 25	53334	2-5-17 Elmer L. Way.....	15 00	53448	2-13-17 E. F. Keating Co.....	57 88
53276	3-21-17 O. J. Lyon	10 00	53335	H. L. Steedman, Capt....	67 36	53449	2-28-17 Staten Island Shipbuilding	
53277	The Texas Co.....	18 15	53336	Treas. Central New England			Co.	617 08
53278	3-9-17 Armour & Co.....	637 97	53337	R. R. Co.....	67 14	53450	3-19-17 Wm. Bratter & Co.....	3 00
53279	B. H. Lounsbury	15 00	53338	Christ Reis	36 25	53451	2-23-17 Jos. Ferrara	6 27
53280	3-12-17 Mekeel Bros.....	808 12	53339	2-23-17 Fred T. Garrison	12 71	53452	12-19-16 Knickerbocker Supply Co..	12 80
53281	Margaret Wyants	108 00	53340	R. Jeggie	112 90	53453	Bureau of Highways.....	434 73
53282	Mrs. R. L. Bennett.....	150 00	53341	Maj. Gen. John F. O'Ryan.	6 00	53454	J. H. Burke	91 29
53283	Geo. Ruckert	100 50	53342	New York Tel. Co.....	5 50	53455	The President of the Bor-	
53284	3-19-17 Gardner & Gardner	5 15	53343	Wilbur B. Hammond, Lieut.	42 20		ough of Brooklyn	750 00
53285	3-14-17 Lane, Eaton & Smith Co..	18 25	53344	3-1-17 Detroit Cadillac Motor Car		53467	Wm. F. Laase	56 52
53286	3-16-17 Washburn & Todd Co.....	23 91		Co.	195 00	53468	H. R. Emerson	229 38
53287	3-17-17 Edgar Nodine	226 95	53345	Albert C. Bogert, Capt....	500 00	53469	Geo. H. Williams.....	12 73
53288	3-18-17 Ossining Garage Co.....	26 77	53346	De Dittis Bros.....	2 37	53470	John T. Metcalf.....	138 88

LAW DEPARTMENT.

The following schedules form a brief extract of the transactions of the office of the Corporation Counsel for the week ended March 17, 1917, as required by section 1546 of the Greater New York Charter.

Note—The City of New York or the Mayor, Aldermen and Commonalty of the City of New York is defendant, unless otherwise mentioned.

SCHEDULE "A."

Suits and Special Proceedings Instituted.

Court.	Reg. No.	Commenced.	Title.	Nature of Action.
Supreme...	116 418	Mar. 12, 1917	Princeton Construction Co. (Matter of)	For order dispensing with lost mortgage.
Sup., K. Co.	116 419	Mar. 12, 1917	Brady, Joseph E. (ex rel.), vs. William A. Prendergast	Mandamus to compel certification of relator's claim to Bd. of Est.
Supreme...	116 420	Mar. 12, 1917	March, Egbert G., and ano., trustees, etc., vs. David Berkman et al.	To foreclose mortgage.
Supreme...	116 421	Mar. 12, 1917	Granger, A. D., Co.....	Summons only served.
Surrogates...	116 422	Mar. 12, 1917	D'Angelo, Luigi, deceased (Matter of Estate of)	For order directing Comptroller to pay guardians.
Supreme...	R 8	Mar. 12, 1917	Charter Construction Co. (ex rel.) vs. Lawson Purdy et al.....	Certiorari to review assessment of relator's real estate for 1917.

Court.	Reg. No.	Commenced.	Title.	Nature of Action.
Surrogates...	116 423	Mar. 12, 1917	Vedder, Harry M. C., adm'r of Fannie E. Lawrence (Matter of) ..	Judicial settlement of accounts.
Sup., Q. Co.	116 424	Mar. 12, 1917	Capone, Angelo	Personal injuries, thrown from wagon, condition of roadway, Queensboro Bridge, \$5,000.
Municipal...	116 425	Mar. 12, 1917	Green, David	For damage to wagon, collision with Street Cleaning cart, 2d ave., \$47.
Co., K. Co.	116 426	Mar. 12, 1917	Hendrickson, Margaret, ex'ts. of James R. Hendrickson, deceased, vs. Fanny Goodman et al.....	To foreclose mortgage.
Sup., Bx. Co.	116 427	Mar. 12, 1917	Epstein, Leo, infant, by guardian, vs. Bd. of Education	Personal injuries, scalded by hot water escaping from hose, yard, P. S. 50, Bx., \$2,000.
Supreme...	116 428	Mar. 13, 1917	Ward, Margaret, and ano., trustees of Charles W. Ward, deceased, vs. Millie Mayers et al.....	To foreclose mortgage.
Supreme...	116 429	Mar. 13, 1917	O'Byrne, Edward J. (ex rel.), vs. Burdette G. Lewis	Certiorari to review dismissal as Warden, Dept. of Correction.
Mun., Bkn.	116 430	Mar. 13, 1917	Simonetti, Thomas and ano. vs. John J. Haslam and ano.....	To recover chattels valued at \$250.
Municipal...	116 431	Mar. 13, 1917	Barber, Frank	For damage to lamppost, struck by automobile of defendant, \$12.03.

Court.	Reg. Fo.	Commenced.	Title.	Nature of Action.
Municipal.	116 432	Mar. 13, 1917	Reed, George (ads. The City)	For damage to lamppost, 500 W. 168th st., struck by moving van of defendant, \$13.03.
Municipal.	116 433	Mar. 13, 1917	Tolk, Moritz (ads. The City)	For summary possession of premises, 165-7 Eldridge st.
Municipal.	116 434	Mar. 13, 1917	Archer, Francis J. (ads. The City)	For breach of contract for furnishing toilet paper to County Buildings, \$873.88.
Supreme.	116 435	Mar. 13, 1917	Morris, James J. (ads. The City)	To recover judgment for personal taxes docketed Sept. 2, 1908, \$218.35.
Co., K. Co.	116 436	Mar. 13, 1917	Bond & Mortgage Guarantee Co. vs. Hettie Dunaif et al.	To foreclose mortgage.
Municipal.	116 437	Mar. 13, 1917	Brittman, Herman, infant, by guardian	Personal injuries, run down by automobile of defendant, 1st ave. and 60th st., \$1,000.
Supreme.	116 438	Mar. 13, 1917	Falihee, John J.	Summons only served.
Supreme.	116 439	Mar. 13, 1917	Lasette, Frank	Summons only served.
Supreme.	116 440	Mar. 13, 1917	McCaull, Thomas F.	Summons only served.
Supreme.	116 441	Mar. 13, 1917	Murphy, Jeremiah L.	Summons only served.
Supreme.	116 442	Mar. 13, 1917	Biggs, Herman M., and ano. vs. Steinway & Sons	For specific performance of contract for purchase of 104 W. 57th st.
Supreme.	116 443	Mar. 13, 1917	Flagg, Peachy J., vs. Steinway & Sons.	For specific performance of contract for purchase of 104 W. 58th st.
Supreme.	116 444	Mar. 14, 1917	Campbell, Mina (Matter of)	To vacate order of commitment of incompetent.
Municipal.	116 445	Mar. 14, 1917	Tymozuk, Elias	Personal injuries, fall, condition of sidewalk, 500 E. Houston st., \$1,000.
Mun., Q.	116 446	Mar. 14, 1917	Weimann, Teresa, vs. James Killen	Personal injuries, run down by motorcycle, Fulton st. and Howard ave., Bk., \$1,000.
Sup., R. Co.	116 447	Mar. 14, 1917	Elkema, Annie V., et al. (ads. The City)	To foreclose tax lien.
Sup., K. Co.	116 448	Mar. 14, 1917	Bergen, Frederick I., et al. (ads. The City)	To foreclose tax lien.
Supreme.	116 449	Mar. 14, 1917	Handte, Adolph, vs. Josephine Karas et al.	To foreclose mortgage.
Municipal.	116 450	Mar. 14, 1917	McCloskey, Florence	Summons only served.
Sup., Q. Co.	116 451	Mar. 14, 1917	Tevlin, Thomas F., as guardian of James W. Clarke et al. (Matter of)	Judicial settlement of accounts.
Municipal.	116 452	Mar. 15, 1917	Harlem Iroquois Club, Inc. vs. Frederick C. Ringer	To recover chattel valued at \$75.
Municipal.	116 453	Mar. 15, 1917	Sternberg, Isaac, etc., vs. Robert A. C. Smith	Summons only served.
Supreme.	116 454	Mar. 15, 1917	Chiumento, Francesca F. (Matter of)	For order dispensing with lost mortgage.
Sup., K. Co.	116 455	Mar. 15, 1917	Hirshfield, David (ex rel.) vs. William A. Prendergast	Mandamus to compel payment of fees for services as committee of Fannie Golden.
Sup., Bx. Co.	116 456	Mar. 15, 1917	Wood, Christina, vs. City of N. Y. and ano.	Personal injuries, fall, condition of sidewalk, Waterbury and Havemeyer ayes, \$10,000.
Sup., Bx. Co.	116 457	Mar. 15, 1917	Wood, Thomas G., vs. City of N. Y. and ano.	For loss of services of wife, injured, fall, Waterbury and Havemeyer ayes, \$5,000.
Sup., U. Co.	116 458	Mar. 15, 1917	Herbs, Magnus D., vs. Henry Steger et al.	To foreclose mortgage.
Sup., Q. Co.	116 458	Mar. 15, 1917	Municipal Liens Co. vs. Hollis Court Realty Co. et al.	To foreclose tax lien.
Supreme.	116 459	Mar. 15, 1917	Perlmutter, Louis, vs. Shepherd Knapp et al.	To foreclose tax lien.
Sup., Q. Co.	116 460	Mar. 15, 1917	Perlmutter, Louis, vs. Anthony Fischer et al.	To foreclose tax lien.
Sup., K. Co.	116 460	Mar. 15, 1917	Perlmutter, Louis, vs. Smith Street Wharf Co. et al.	To foreclose tax lien.
Sup., Q. Co.	116 461	Mar. 15, 1917	Mendlowitz, Dora, vs. City of N. Y. et al. (No. 1)	To foreclose tax lien.
Sup., Q. Co.	116 461	Mar. 15, 1917	Mendlowitz, Dora, vs. City of N. Y. et al. (No. 2)	To foreclose tax lien.
Sup., Q. Co.	116 462	Mar. 15, 1917	Mendlowitz, Dora, vs. City of N. Y. et al. (No. 3)	To foreclose tax lien.
Sup., Q. Co.	116 462	Mar. 15, 1917	Mendlowitz, Dora, vs. City of N. Y. et al. (No. 4)	To foreclose tax lien.
Sup., W. Co.	116 463	Mar. 15, 1917	O'Reilly, Jefferson, vs. N. Y. Central & Hudson River Railroad Co. and ano.	To foreclose tax lien.
Sup., R. Co.	116 464	Mar. 15, 1917	Finley, Michael S., vs. Joseph Gallagher et al. (No. 1)	To foreclose tax lien.
Sup., R. Co.	116 464	Mar. 15, 1917	Finley, Michael S., vs. Joseph Gallagher et al. (No. 2)	To foreclose tax lien.
Sup., Bx. Co.	116 465	Mar. 15, 1917	Watson Contracting Co.	To foreclose mechanic's lien.
Supreme.	116 466	Mar. 15, 1917	Peck, Katherine Keyes	Summons only served.
Municipal.	116 467	Mar. 15, 1917	Edelstein, Frank (ads. The City)	For damage to hydrant, 123d st. and 1st ave., struck by automobile, \$45.69.
Sup., K. Co.	116 468	Mar. 16, 1917	Kahn, Amanda A., et al. (Matter of)	For order to perpetuat testimony.
Supreme.	116 469	Mar. 16, 1917	Lansing, Gustav G. (ads. The City)	To recover judgment for personal taxes docketed June 13, 1911, \$99.89.
Mun., Bkn.	116 470	Mar. 16, 1917	Knedler, Otto, vs. City of N. Y. and ano.	Personal injuries, fall, obstruction on sidewalk, 169 Stockholm st., Bk., \$1,000.
Municipal.	116 471	Mar. 16, 1917	Clearwater, Mary, vs. City of N. Y. et al.	Personal injuries, fall, obstruction on sidewalk, 43 Walker st., \$1,000.
Supreme.	116 472	Mar. 16, 1917	Leeds, Livingston A., vs. Samuel H. Longstreet et al.	To foreclose mortgage.
Sup., Q. Co.	116 472	Mar. 16, 1917	Schauf, Frederick W., vs. William Williams	To foreclose tax lien.
Sup., Q. Co.	116 473	Mar. 16, 1917	Schauf, Frederick W., vs. Mary Diamond et al.	To foreclose tax lien.
Sup., Q. Co.	116 473	Mar. 16, 1917	Schauf, Frederick W., vs. Lothar Damm et al.	To foreclose tax lien.
Supreme.	116 474	Mar. 16, 1917	Morgan, William B., vs. Van Dome Realty Co., Inc. et al.	To foreclose mortgage.
Sup., Bx. Co.	116 474	Mar. 16, 1917	Kernochan, J. Frederic, trustee of Harriet Rogers McKim, etc., vs. Edwin DeVoe et al.	To foreclose mortgage.
Sup., R. Co.	116 475	Mar. 16, 1917	O'Connor, Charles A., etc., et al. (ads. The City)	To foreclose tax lien.
City.....	116 476	Mar. 17, 1917	Costello, Paul, vs. John Flaherty	For assault, \$2,000.
Sup., Q. Co.	116 477	Mar. 17, 1917	Cantoni, Stephen (ex rel.), vs. John W. Moore	Mandamus to compel approval of plans.
Sup., Q. Co.	116 478	Mar. 17, 1917	Municipal Liens Co. vs. Leonardi Nitti et al.	To foreclose tax lien.
Sup., Bx. Co.	116 479	Mar. 17, 1917	Hanken, Luder (ex rel.), vs. William C. Ormond et al.	Mandamus to compel estimate of damages, in re change of grade of St. Anns pl., Bx.
Sup., Bx. Co.	116 480	Mar. 17, 1917	Hayes, Agnes Cecilia, vs. Oliver H. Collett et al.	To foreclose mortgage.
Supreme.	116 480	Mar. 17, 1917	Stirn, Louis, vs. Max Stirn et al.	Action in partition to divide property, Watts st. and West Broadway.
Sup., K. Co.	116 481	Mar. 17, 1917	Coward, James S., vs. Florence Luyster et al.	To foreclose mortgage.
Supreme.	116 482	Mar. 17, 1917	May, Bessie, vs. City of N. Y. et al.	Personal injuries, fall, condition of sidewalk, 518 W. 160th st., \$5,000.
Supreme.	116 483	Mar. 17, 1917	May, Louis, vs. City of N. Y. et al.	For loss of services of wife, injured, fall, 518 W. 160th st., \$2,500.
Municipal.	116 484	Mar. 17, 1917	175th St. Holding Co., Inc. (ads. The City)	For water furnished during construction of building, Audubon ave. and 175th st., \$60.24.
Supreme.	116 485	Mar. 17, 1917	New York Central Railroad Co.	To recover half cost of construction of railroad bridge, 166th st. and Park ave., \$3,370.29.
Municipal.	116 486	Mar. 17, 1917	Freiberg, Benjamin, and ano., etc., vs. Frederick C. Ringer.	To recover chattel valued at \$60.

Court.	Reg. Fo.	Commenced.	Title.	Nature of Action.
Supreme...	116 487	Mar. 17, 1917	Lafayette Baths & Hotel vs. Arthur Woods and ano.	To restrain interference with premises, 403-405 Lafayette st., Man.
Supreme... R 3	Mar. 17, 1917	E. 82d St. Corporation (ex rel.) vs. Lawson Purdy et al.	Certiorari to review assessment of relator's real estate for 1917.	
Supreme... R 4	Mar. 17, 1917	Morse Dry Dock & Repairs Co. of Brooklyn (ex rel.) vs. Same....	Certiorari to review assessment of relator's real estate for 1917.	

SCHEDULE "B."

Judgments, Orders and Decrees Entered.

People ex rel. Thomas F. Murphy vs. W. A. Prendergast—Order entered granting motion for peremptory writ of mandamus.

In re L. M. Wallstein, Commissioner of Accounts—Order entered staying commitment of F. H. Ruhe pending decision of appeal to Appellate Division.

City of New York vs. Eppinger & Russell Co. and National Surety Co.—Judgment entered on Appellate Division order confirming determination of Appellate Term, for \$74.70 costs in favor of plaintiff.

Max Brescher, infant, vs. F. Rinschler—Entered order denying plaintiff's motion for a new trial.

Josephine Guntzer, administratrix, vs. T. Healy et al.—Entered order on Appellate Division order of reversal vacating judgment in favor of plaintiff.

Kalman Halpert—Entered Appellate Term order granting defendant's motion to dismiss appeal unless return is filed for April 1917 Term.

People ex rel. James F. O'Brien vs. E. F. Boyle, et al.—Entered order resettling order on remittitur by striking out provisions for costs.

Abraham Gorbman, infant—Entered Appellate Term order reversing judgment in favor of plaintiff and dismissing complaint with costs.

Bank of Flatbush—Entered order discontinuing action without costs.

Max Brescher, infant, vs. F. Rinschler—Entered judgment in favor of defendant upon the merits, and for \$103.42 costs.

George Hill—Entered Court of Appeals order dismissing plaintiff's appeal without costs.

Hudson Hostelry Co., vs. J. P. Mitchel et al.—Entered Appellate Division order affirming judgment dismissing complaint; entered judgment on order affirmance for \$97 costs in favor of defendants.

Conrad Ahleidt vs. E. J. Horan—Entered Appellate Division order affirming judgment in favor of defendant; entered judgment on order of affirmance for \$132.60 costs in favor of defendant.

People ex rel. Philip Salzman vs. L. Purdy et al.—Entered order quashing writ certiorari.

Samuel Gluck, Ellen Gluck—Entered orders denying motions to dismiss actions for lack of prosecution, unless plaintiffs agree to try cases when reached.

People ex rel. J. R. Thompson Co. vs. L. Purdy et al. (and 12 similar proceedings)—Entered orders discontinuing proceedings without costs.

City of New York vs. Henry C. Fischer et al.—Entered order appointing William Watson, Esq., as referee to compute amount due.

City of New York vs. Hewlett A. Robinson et al.—Entered order appointing Eugene F. O'Connor, Esq., as referee to compute amount due.

City of New York vs. American Female Guardian Societ et al.—Entered order appointing John Murphy, Esq., as referee to compute amount due.

City of New York vs. William R. Golding et al.—Entered order appointing Joseph E. Clark, Esq., as referee to compute amount due.

City of New York vs. John H. Smith et al.—Entered order appointing Richard J. Kent, Esq., as referee to compute amount due.

City of New York vs. Albro J. Newton et al.—Entered order appointing Henry E. Wilke, Esq., as referee to compute amount due.

Leander B. Faber, Receiver—Entered Appellate Division order affirming judgment in favor of defendant; entered judgment on order of affirmance for \$94.70 costs in favor of defendant.

Emilie Flamand—Entered judgment dismissing complaint by default and for \$108.85 costs in favor of defendant.

Frances Migdalska—Entered judgment in favor of defendant upon the merits and for \$132.09 costs.

Franz Kemmerich, administrator—Appellate Division order entered reducing verdict on stipulation to \$5,000, and as reduced affirming same without costs.

John Cartmell (2 actions); Joseph Schuab (2 actions); John Stines (2 actions); Thomas J. Bacon (2 actions); Joseph Montes vs. A. Woods; Uptown Amusement Co. vs. G. H. Bell; Lindell T. Bates vs. J. A. Kingsbury; Edward L. Sheehan; Drucilla Townes—Entered orders discontinuing actions without costs.

Thornton Sears, Jr., vs. E. Kutzer—Entered order denying motion for certificate as to substantial causes of action.

Mechanics Bank Brooklyn—Appellate Division order entered reversing judgment dismissing complaint, and directing a new trial with costs to abide the event.

Isidor Tolchinsky, administrator—Entered order on remittitur from Court of Appeals affirming judgment in favor of defendant—Entered judgment on order of remittitur for \$116.16 costs in favor of defendant.

Nellie Silverstein—Entered judgment in favor of defendant dismissing complaint, and for \$135.57 costs.

Hallinan Dry Goods Co.—Entered judgment dismissing complaint by default, and for \$109.29 costs in favor of defendant.

Henry Lind—Entered order discontinuing action without costs.

People ex rel. Bellas Hess & Co. vs. L. Purdy et al.—Entered Appellate Division order dismissing defendants' appeal without costs.

Frances Migdalska—Entered order denying motion for new trial.

City of New York vs. Anna de Castro—Judgment entered in favor of plaintiff for \$39.79 damages and costs.

Nellie Ahearn—Entered order discontinuing action without costs.

David Lutz, Lillian Lutz—Entered orders dismissing actions for lack of prosecution.

Lizzie A. Newitter; Moritz Zimmerman—Entered orders granting motions for bills of particulars.

Judgments Were Entered in Favor of the Plaintiffs in the Following Actions.

Date.	Name.	Reg.	Fo.	Amount.
March 2, 1917	Perepeluk, Harry, infant	109	397	\$541 00
March 8, 1917	Paffen, Kathi, etc.	96	186	1,000 00
March 9, 1917	Ellwitz, Margaret	105	331	2,602 44
March 15, 1917	Sears, Thornton, Jr., infant	109	127	50 26

SCHEDULE "C."

Record of Court Work.

Stephen L. Selden, Receiver—Complaint dismissed by default before Manton, J., in U. S. District Court; J. L. Pascal for the City.

Kalman Halpert—Motion to dismiss appeal, submitted at Appellate Term; decision reserved; L. N. Futter for the City.

City of New York vs. J. J. Morris—Motion to vacate judgment in favor of plaintiff, submitted to Delehanty, J. Decision reserved; J. Quittner for the City.

In re Samuel Stiller and ano.—Motion for order directing Register to discharge mortgage, submitted to Delehanty, J. Decision reserved; W. B. Caughlan for the City.

Guido Poti, infant, vs. City of New York et al.—Tried before Guy, J., and a jury; jury disagreed; T. G. Price for the City.

City of New York vs. Henry C. Fischer et al.; Same vs. Hewlett A. Robinson et al.; Same vs. American Female Guardian Society—Motions for reference to compute, submitted to Aspinall, J., and granted; C. Bradshaw for the City.

People ex rel. N. Y. Westchester & Boston Railway Co. vs. L. Purdy et al.—Submitted at Appellate Division; decision reserved; A. B. Scoville for the City.

Max Miller—Tried before Dugro, J., and a jury; Verdict for defendant; J. W. Goff, Jr., for the City.

In re John J. Cunningham, administrator—Tried before Fowler, S. Decision reserved; W. B. Caughlan for the City.

Fannie Fox—Tried before Genung, J., in Municipal Court; complaint dismissed; W. H. Doherty for the City.

People ex rel. John Purroy Mitchel vs. J. C. Cropsey et al.—Motion for absolute

writ of prohibition, argued at Appellate Division; decision reserved; C. E. Hughes for the City.

In re William H. Conley et al.—Motion to vacate order for examination of Mayor, etc., argued at Appellate Division; decision reserved; C. E. Hughes for the City.

Bessie Gisen—Argued at Appellate Division; decision reserved; E. C. Kindelberger for the City.

In re Public Service Commission (N. Y. Central tracks at 241st St.)—Argued at Appellate Division; decision reserved; S. J. Rosensohn for the City.

Standard Scale & Supply Co.—Argued at Appellate Division; decision reserved; J. F. O'Brien for the City.

In re Minna Campbell—Motion to vacate order committing petitioner to Matteawan State Hospital, argued before Delehanty, J., and granted; G. P. Nicholson for the City.

Helen Kelly vs. J. Sachs—Complaint dismissed by default before Murray, J., in Municipal Court; P. N. Harrison for the City.

Michal Moran—Motion to open default and vacate dismissal of complaint, argued before Wilson, J., in Municipal Court; decision reserved; W. Chilvers for the City.

Giovanni B. Lobraccio—Argued at Court of Appeals; decision reserved; W. E. C. Mayer for the City.

People vs. Franklin H. Kalbfleisch Co.—Motion to resettle record on appeal, argued at Appellate Division; decision reserved; E. C. Kindelberger for the City.

Ellen Fagan—Tried before Ordway, J., and a jury; verdict for plaintiff for \$1,500; W. Chilvers for the City.

Jennings St. School Site—Tried before Mullan, J.; Decision reserved; H. W. Mayo for the City.

Anna Felix—Tried before Cowan, J., in Municipal Court; complaint dismissed; P. N. Harrison for the City.

City of New York vs. Empire City Subway Co.—Reference proceeded and adjourned; H. P. Walker for the City.

George A. Diack et al.—Motion to modify order dismissing appeal on conditions, argued at Appellate Division; decision reserved; W. E. C. Mayer for the City.

People ex rel. Harwood Real Estate Association vs. L. Purdy et al.; People ex rel. Brooklyn Development Co. vs. Same—Argued at Appellate Division; decision reserved; W. H. King for the City.

In re Princeton Construction Co.—Motion for order directing Register to discharge mortgage, submitted to Delehanty, J.; decision reserved; W. B. Caughlan for the City.

Angelo Dacunto—Tried before Gavegan, J., and a jury; verdict for plaintiff for \$300; T. G. Price for the City.

Crotona Ave. School Site—Motion to have compensation to property owners determined by Supreme Court without a jury, submitted to Mullan, J.; decision reserved; H. W. Mayo for the City.

William J. Bierach—Tried before Cragan, J., in Municipal Court; decision reserved; H. S. Johnston for the City.

James F. Lynch vs. J. T. Fetherston—Tried before Levy, J., in Municipal Court; decision reserved; H. J. Shields for the City.

City of New York vs. William H. Nunez et al.—Tried before Cropsey, J., and a jury; verdict directed for plaintiff; motion to set aside verdict, argued; decision reserved; J. B. Shanahan for the City.

George Stubbman—Tried before Kelby, J., and a jury; verdict for defendant; G. A. Green for the City.

Stephin Cisin—Motion to open default and vacate dismissal of complaint argued before Farrar, J., in Municipal Court and granted; F. H. Van Houten for the City.

David Lutz; Lillian Lutz—Motions to dismiss actions for lack of prosecution, submitted to Aspinall, J.; decision reserved; S. K. Probasco for the City.

Julius Levy (7 actions)—Motions to vacate judgments in favor of defendant, argued before Aspinall, J., and granted on condition that plaintiff discontinue action; S. K. Probasco for the City.

John Spear vs. E. Gustin and another—Tried before Manning, J., and a jury; complaint dismissed as to defendant Gustin; verdict for defendant Mayer; G. A. Green for the City.

Frederick Ahland and another—Tried before Farrar, J., and a jury in Municipal Court; verdict for plaintiff for \$275; F. H. Van Houten for the City.

Lee Ambrose—Motion for bill of particulars, argued before Aspinall, J., and granted; S. K. Probasco for the City.

Hearings Before Commissioners of Estimate in Condemnation Proceedings.

Rapid Transit (135th st. and Harlem River), 3 hearings; Rapid Transit (Walton ave. and 146th st.); 44th to 48th sts., North River Dock; 1 hearing each; H. W. Mayo for the City.

Rapid Transit (Joralemon st.), 3 hearings; E. J. Kenney, Jr. for the City.

SCHEDULE "D."

Contracts, Etc., Drafted, Examined and Approved as to Form.

Department.	Contracts Approved as to Form.	Contracts Examined and Returned for Revision.	Advertisements Approved as to Form.
Borough President, Brooklyn	12	..	1
Board of Education	8	..	2
Borough President, Queens	8
Central Purchase Committee	6	..	5
Borough President, Bronx	4
Trustees, College of the City of N. Y.	4	..	2
Health	3	..	1
Street Cleaning	2	..	1
Water Supply, Gas and Electricity	2	..	2
Board of Water Supply	2	2	..
Fire	2	..	2
Estimate and Apportionment	2
Parks, Bronx	1
Borough President, Manhattan	1
Charities	1
Armory Board	1
Finance	1	..	1
Parks	1	..
Bellevue and Allied Hospitals	1
Docks	1	..
Plant and Structures	1	..
Total	60	5	18

Bonds Approved.		Releases Approved.	
Finance Department	36	Finance Department	1
Borough President, Bronx	12		
Total	48		
Leases Approved.		Agreements Approved.	
Board of Education	1	Plant and Structures	1
Street Cleaning Department	1	Department of Charities	1
Total	2	Total	2

SCHEDULE "E."

Opinions Rendered to the Various Municipal Departments.

Department.	Opinions.	Department.	Opinions.
Finance	78	Charities	2
Estimate and Apportionment	4	Borough President, Bronx	1
Water Supply, Gas and Electricity	4	Fire	1
Borough President, Queens	2	Chamberlain	1
City Clerk	2	Docks	1
Plant and Structures	2	Total	98

LAMAR HARDY, Corporation Counsel.

ART COMMISSION.

Minutes of Meeting of Art Commission Held in Its Offices, Third Floor, City Hall, on Monday, March 12, 1917, at 4 P. M.

Present—Commissioner Sherrill, presiding; Commissioners Crittenden, MacNeil, Stokes, Guerin, Bacon and Cabot Ward, Commissioner of Parks, in respect to the model for the Tilden Monument.

On communications from Commissioners de Forest, Healy and Wheeler, explaining their absences, they were excused.

Minutes of meeting of March 5 were presented and approved.

The Vice-President's report was presented, stating that the following Committees had been appointed since the last meeting, March 5:

Submission 223—Stable and Office Building, Plant and Structures: Commissioners Bacon, Chairman, Crittenden and Sherrill. Appointed March 6, 1917.

Submission 224—Forest Park Shelter, Queens: Commissioners Bacon, Chairman, Crittenden and Sherrill. Appointed March 6, 1917.

Submission 225—Miller Portrait: Commissioners Guerin, Chairman, Stokes and Wheeler. Appointed March 6, 1917.

Submission 226—Highland Park, Carousel, Queens: Commissioners Bacon, Chairman, Crittenden and Sherrill. Appointed March 10, 1917.

Submission 227—Newtown High School Addition, Queens: Commissioners Bacon, Chairman, Crittenden and Sherrill. Appointed March 12, 1917.

William Williams, Commissioner of Water Supply, Gas and Electricity; David F. Atkins, Chief Engineer of Light and Power of the Department of Water Supply, Gas and Electricity; Richard C. Patterson, Jr., Secretary of the Fire Department; T. I. Jones, representing the Edison Electric Illuminating Company of Brooklyn; Carl Pilat, landscape architect for the Department of Parks; George B. Ford and Joseph O. Ackersley, assistant engineer of the Department of Plant and Structures, appeared before the Commission concerning Electric Light Posts, the Tilden Monument, Submissions 224, 226 and 223, respectively.

William Williams, Commissioner of Water Supply, Gas and Electricity, appeared before the Commission and urged that the Art Commission adopt a resolution to the effect that no private lamp-posts shall be installed on the sidewalks of this city except in cases where the Art Commission shall have first been satisfied of the necessity therefor.

Commissioner Williams was supported in this suggestion by Mr. Patterson of the Fire Department.

T. I. Jones, representing the Edison Company, urged that the Commission should not take such action.

A letter was read from Lewis H. Pounds, President of the Borough of Brooklyn, in which he contended that such action was outside of the jurisdiction of the Art Commission.

Action on this question was postponed.

The following resolutions were adopted in accordance with the recommendations of the respective Committees:

Submission 224. Forest Park Shelter, Queens. Certificate 2123.

Resolved, That the Art Commission hereby approves the designs for a comfort station and shelter in Forest Park, Queens, represented by Exhibits "710-X," "710-Y," "710-Z" and "710-AA," of record in this matter.

Submission 226. Highland Park, Queens. Certificate 2124.

Resolved, That the Art Commission hereby approves the designs for a carousel and enclosure in Highland Park, Queens, represented by Exhibits "729-D," "729-E," "729-F" and "729-G," of record in this matter.

Submission 227. Newtown High School Addition. Certificate 2125.

Resolved, That the Art Commission hereby approves, but as preliminary drawings only, the designs for the addition to the Newtown High School, Queens, represented by Exhibits "921-F," "921-G," "921-H," "921-I," "921-J" and "921-K," of record in this matter.

Submission 223. Stable and Office Building, Plant and Structures. Certificate 2126.

Resolved, That the Art Commission hereby approves the designs and location of a building to be used as a stable with office quarters on 19th Ave. between 55th and 58th Sts., Brooklyn, represented by Exhibits "933-A," "933-B," "933-C" and "933-D," of record in this matter.

Submission 2203. American Museum of Natural History, Bronze Standards. Certificate 2127.

Resolved, That the Art Commission hereby approves the relocation of two bronze standards from the Hall of Records to the American Museum of Natural History, represented by Exhibits "207-AE" and "207-AR," of record in this matter.

Washington Irving High School Decorations.

The Committee appointed to inspect the decorations for the auditorium of the Washington Irving High School reported that it had examined the painting and recommended disapproval.

On motion the report of the Committee was adopted and the following resolution passed:

Certificate 2128.

Resolved, That the Art Commission hereby disapproves the mural decoration for the auditorium of the Washington Irving High School.

Tilden Monument.

The Committee appointed to inspect the model of the Tilden Monument at 34th st. and Park ave. reported that it had examined the model and recommended that it be disapproved.

On motion the report of the Committee was adopted and the following resolution passed:

Certificate 2129.

Resolved, That the Art Commission hereby disapproves the designs for the Tilden Monument at 34th st. and Park ave., Manhattan.

George B. Ford appeared before the Commission to disapprove the present design and to explain the relation of a monument in this position to the improvements contemplated by the City Plan Commission at 34th st.

Letters of protest against the proposed monument were read from the Citizens' Union, from the Murray Hill Association and from several individual citizens and there was reported to the meeting the disapproval of the Police Department.

Submission 2210. Burr Portrait.

The Committee reported that this submission had been withdrawn.

Submission 2215. Signs for Public Hack Stands.

The Committee reported that Commissioner Bell had withdrawn this submission.

The following Committees reported progress:

Submission 2222. Electric Light Posts.

Submission 2225. Miller Portrait.

Hanging Paintings, Mayor's Suite.

Hanging Paintings, City Hall.

Cleaning and Preserving Monument.

Relation between Preliminary and Final Approval.

Location of model of Robert Fulton Watergate.

Mail Boxes.

Quarters and Staff.

On motion the meeting adjourned.

J. Q. ADAMS, Assistant Secretary.

Borough of Brooklyn.

Report for the Week Ended March 17, 1917.

Bureau of Public Buildings and Offices.

Orders Issued—For supplies, 39; for repairs, 57; total, 96.

Bills aggregating \$286.59 were forwarded to the Department of Finance for payment.

Bureau of Incumbrances and Permits.

Complaint Department—Mail, 15; office, 21; Inspectors, 42; Police Department, 18.

Classification and Disposal: Boulders, 75; trees and limbs, 25; demolition of buildings, 8 hours' labor; loads of earth, refuse, etc., 45.

Inspectors' Department—Refunds and applications approved, 109; complaints made, 42; complaints settled, 115; inspections, building operations, etc., 338.

Permit Department—Permits: Tar kettles, 3; flag walks, 23; building material, 49; crosswalks, 45; special, 51; vault repairs, 2; cement walks, 6; driveways, 14; electric companies, 64; railroad companies,

27; gas companies (Brooklyn Union), 69; Flatbush Gas Co., 9; Kings County Lighting Co., 17; Western Union Telegraph Co., 1; Department of Water Supply, 9; Bureau of Sewers, 8.

Cashier's Department—Moneys Received: Repaving over water connections, \$279; repaving over sewer connections, \$104.50; repaving over gas connections, \$4,724.35; inspection of work done by corporations, \$68; extra paving, \$20.56; special paving, \$965.13; C. P. B.—32B of 1916, \$5,531.97; total \$11,693.51.

Commissioner of Public Works.

Contracts Awarded—Grade and curb Duryea pl., from Flatbush ave. to E. 22d st., Thomas McDermott, \$487; grade, curb and lay sidewalks on Jerome ave., from Ocean ave. to Sheepshead Bay rd., Geo. H. Mooney, \$4,305.60. Pave with permanent asphalt on 6-inch concrete, Union pl., from Railroad ave. to Grant ave., Borough Asphalt Co., \$5,005. Pave with permanent asphalt on 6-inch concrete, W. 25th st., from Surf ave. to Mermaid ave., etc., Borough Asphalt Co., \$5,982. Grade, curb and lay sidewalks on 20th ave., from 76th st. to 78th st., Thomas McDermott, \$1,066.90. Grade, curb and lay sidewalks on 76th st., from New Utrecht ave. to 17th ave., Thomas McDermott, \$1,202.80.

Bureau of Sewers.

Moneys Received—For sewer permits, \$396.40.

Permits Issued—For new sewer connections, 39; for old sewer connections (repairs), 13.

Work Done—Linear feet 6-inch house connections, also 8-inch, 205; linear feet sewer built 90 to 166 inches, 40; linear feet sewer built, 24 to 90 inches, 371; linear feet pipe sewer built, 816; manholes built, 2; basins built, 2; feet of sewer repaired, 79; basins repaired, 15; linear feet of pipe sewers cleaned, 131,850; linear feet of large sewers cleaned, 1,175; linear feet of sewers examined, 154,400; basins cleaned, 660; basins relieved, 5; basins examined, 605; manhole heads and covers set, new, 1; manhole heads and covers reset, 26; manhole covers put on, 8; basin pans reset, 8; gallons sewage pumped, 26th Ward, 61,130,800; gallons sewage, pumped, 31st Ward, 57,447,840; cubic feet sludge pumped, 26th Ward, 48,392; cubic feet sludge pumped, 31st Ward, 19,597; complaints examined, 8; manholes repaired, 35; hoods and plates set, new, 1; mudsills set, new, 1.

Laboring Force Employed—Repairing and cleaning sewers. Inspectors of Sewer Connections, 12; Foremen, 9; Inspectors of Sewers and Basins, 7; Mechanics, 2; Laborers, 84; horses and carts, 31. Street Improvement Fund: Inspectors of Construction, 32; Laborers, 12. 26th Ward Disposal Works: Stokers, 4; Stationary Engineers, 4; Laborers, 14; 31st Ward Disposal Works: Stokers, 10; Foremen, 1; Stationary Engineer, 9; Laborers, 19. Cleaning large B. B. & C. sewers: Foremen, 1; Laborers, 7; horses and carts, 3; Gowanus Pumping Station: Stationary Engineers, 2; Laborers, 5.

Bureau of Highways.

Work Done—Dangerous holes repaired and made safe, 491, temporarily. By repair gangs, square yards: Granite, grade 1, T. & G., 8; granite, grade 2, 111; granite, grade 2, grouted, 4; asphalt blocks, 64; Medina pavement, 6; square yards of pavement repaired, 950; linear feet of curbing reset, 5; square feet of bridging relaid, 40; linear feet of foundation under curb, 5. Miscellaneous paved gutters, etc., square yards, 117; dirt roadway repaired and cleaned, by hand, square yards, 2,050; paved gutter cleaned, square yards, 250; sidewalk repairs, square yards, 10,780; macadam repairs, square yards, 180. Asphalt Plant: Plant repairs; repairs to rollers; repairs to fire trucks; repairs to auto trucks; repairs to burners; repairs to trucks; removal of snow and ice; repair division trucking; arranging paving papers. By connection gangs, square yards: Granite, grade 1, T. & G., 16; granite, grade 2, T. & G., 125; granite, grouted, 1, 16; granite, grade 2, grouted, 178; granite on sand, 20; asphalt block pavement, 11; Medina pavement, 21. Miscellaneous work: 3 cesspools cleaned or repaired; drainage; care of yards; miscellaneous trucking; details, filling wash-outs; inspections; miscellaneous work not street work; stone crushed; lost time; remove snow and ice.

Building Bureau.

Plans Filed—For new buildings: 60; estimated cost, \$908,050; frame, 22; estimated cost, \$71,450; for alterations, 44; estimated cost, \$53,550; cost of book slips, \$29,225; cost of plumbing repair slips, \$1,817. Total, plans filed, 126; estimated cost, \$1,064,092.

Violation cases filed, 47; violation notices issued, 53; violation letter notices issued, 13.

L. H. POUNDS, President.

Borough of Richmond.

BUREAU OF BUILDINGS.

Report for week ended March 24, 1917: Plans filed: For new buildings (esti-

mated cost, \$62,455), 24; for alterations (estimated cost, \$2,678), 12; for plumbing (estimated cost, \$9,892), 11. Applications filed for new signs, 2; construction inspections made, 420; plumbing and drainage inspections made, 204; elevator inspections made, 10; violations of law reported, 2; violation notices issued, 2; unsafe buildings reported, 1.

WM. J. McDERMOTT, Superintendent.

Borough of Manhattan.

BUREAU OF BUILDINGS.

Report for Week Ended March 17, 1917. Plans filed: For new buildings, 9; estimated cost, \$877,500; for alterations, 61; estimated cost, \$133,895. Buildings reported as unsafe, 32; other violations of law reported, 107.

Changes in Departments, Etc.

DEPARTMENT OF FINANCE.

Appointed—Harold M. Snackenberg, 96 Bay 32nd st., Brooklyn, Clerk, at \$600 per annum, Bureau for the Collection of Taxes, Brooklyn, March 19. Watchmen, at \$2 a day, Bureau of City Revenue and Markets: William F. Blietrey, 61 Wandell ave., Stapleton, S. I., March 16; George McCormick, 344 E. 19th st., Manhattan, March 31. Hazel McCool, 359 Moshulu Parkway, Bronx, Stenotypist, at \$1,200 per annum, Bureau of Law and Adjustment, Feb. 17. Leonard DeMasi, 78 Jackson st., Brooklyn, Type-writer Accountant, at \$900 per annum, Auditing Bureau, March 20. Clerks at \$600 per annum: Philip Goldstein, 98 Raymond st., Brooklyn, Bureau for the Collection of Assessments and Arrears, Brooklyn, March 28; Morris Rosenstrauch, 344 E. 4th st., Manhattan, Bureau for the Collection of Taxes, Brooklyn, effective April 2; Isaiah Sorrin, 1 E. 106th st., Manhattan, Bureau for the Collection of Assessments and Arrears, Bronx, March 29. Temporary Tabulating Machine Operators, at \$2 a day, Bureau of Municipal Investigation and Statistics: Florence R. Swenson, 59 Norman ave., Brooklyn, March 12; Viola Cassidy, 2406 Bedford ave., Brooklyn, March 16; Zara Atkins, 16 Lenox rd., Brooklyn; Kathleen Barry, 334 Sixth ave., Brooklyn; Helen Dougherty, 282 Parkville ave., Brooklyn; Marian Brady, 120½ Oak st., Brooklyn; Mary Doyle, 1319 Foster ave., Brooklyn; Marie Kivlen, 1354 Seventy-fourth st., Brooklyn; Margaret McGarry, 89 Garfield pl., Brooklyn; Winifred McGrath, 142 Weirfield st., Brooklyn; Irene Mulcahy, 147 Congress st., Brooklyn; Mary Rose, 184 Conover st., Brooklyn; Loretta Sweeney, 870 E. 34th st., Brooklyn; Marguerite Trimble, 258 Fifth ave., Brooklyn; Helen Viverito, 195 Seventh ave., Brooklyn, and Frances Prager, 999 Freeman st., Bronx, March 19; Florence Lohman, Highland View ave., Brooklyn, and Mary Wells, 418 Willis ave., Bronx, March 20. Ellis E. White, 374 Broadway, Manhattan, and Frank Volkammer, 374 Broadway, Manhattan, Temporary Expert Adding and Billing Machine Repairmen, at 60 cents per hour, Bureau for the Collection of Taxes, March 15. Temporary Adding and Billing Machine Operators at 1½ cents per accurate bill, Bureau for the Collection of Taxes: Meyer Pitnikoff, 536 Gravesend ave., Brooklyn; William J. Faist, 1218 Fifty-second st., Brooklyn, and Joseph Bennett, 76 Seventy-second st., Brooklyn, March 15; Isabelle Cunningham, 200 St. Marks ave., Brooklyn, and Louis A. Pirnak, 117 E. 3d st., Manhattan, March 17; Charles Buchfuhrer, 228 E. 102d st., Manhattan, and Martha Katz, 519 W. 143d st., Manhattan, March 19; Mary V. Rourke, 466 Prospect ave., Brooklyn, March 16. Temporary Bookkeepers, at \$4 a day, Bureau of Municipal Investigation and Statistics: Mark Oppenheim, 811 Dawson st., Bronx; Edward H. McCann, 554 E. 149th st., Manhattan; Juda Sternback, 358 E. 121st st., Manhattan; Joseph M. MacGuffie, 194 Monroe st., Brooklyn, and Benjamin Duhl, 144 Attorney st., Manhattan, March 26; George B. Fenning, 48 St. Johns pl., Brooklyn, and Reuben Berenson, 136 E. 17th st., Manhattan, March 27. Paul Wallace, 150 Smith st., Brooklyn, Temporary Clerk, at \$300 per annum, Auditing Bureau, March 20.

Promoted—Clerks, at \$600 per annum, March 16: Henry Lobou, office of the Chief Clerk; Bernard Harrison, William Dowd, Andrew J. Spindler, Thomas F. C. Young, and Louis Cohen, Auditing Bureau.

Reinstated—Clerks: Edward J. Moran, 401 E. 54th st., Manhattan, at \$540 per annum, Bureau of Audit, March 20; William E. Reitzenberg, 367 S. Second st., Brooklyn, Clerk, at \$300 per annum, Auditing Bureau, March 26.

Transferred—Clerks, at \$300 per annum, March 26: Samuel Levy, 171 E. 105th st., Manhattan, from the Department of Education, to Bureau of Audit; John J. Conroy, 155 E. 109th st., Manhattan, from the Department of Parks, Man-

hattan and Richmond, to Bureau of Audit.

Services Ceased—Temporary Tabulating Machine Operators at \$2 a day, Bureau of Municipal Investigation and Statistics: Miller B. Foulke, March 10; Vincent P. McGinty, March 24. John J. Halpin and David D. Davis, Temporary Clerks at \$3 a day, Bureau of Audit, March 24. Temporary Adding and Billing Machine Operators, Bureau for the Collection of Taxes, at 1½ cents per accurate bill: William Lesser, George Maloney, John J. Edgerton, Hannah Basch, Walter E. Gourlay, Florence Katz, J. F. Cusick, Mrs. R. Polen, Grace Langgan, William Morris and Max Eigg, March 15; Matthew Schwartz, March 16; Jacob J. Ullman and Nathan H. Kaftal, March 16. Nathan Paul, Clerk, at \$660 per annum, Bureau of Assessments and Arrears, Brooklyn, March 20.

DEPARTMENT OF PLANT AND STRUCTURES.

Services Ceased—W. R. Jacobus, 7 Allen avenue, Groton, Conn., March 31.

COURT OF GENERAL SESSIONS.

Services Ceased—Patrick J. McMahon, Court Attendant, March 31.

DEPARTMENT OF EDUCATION.

Appointed—Charles F. Spaulding, Janitor-Engineer, at \$1,560 per annum, P. S. 31, Queens, March 1.



OFFICIAL DIRECTORY.

Unless otherwise stated, the Public Offices of the City are open for business from 9 a. m. to 5 p. m.; Saturday, 9 a. m. to 12 noon.

CITY OFFICES.

MAYOR'S OFFICE.

City Hall, Telephone, 1000 Cortlandt. John Purroy Mitchell, Mayor. Theodore Rousseau, Secretary. Samuel L. Martin, Executive Secretary. Paul C. Wilson, Assistant Secretary.

Bureau of Weights and Measures. Municipal Building, 3d floor. Telephone, 1498.

Joseph Hartigan, Commissioner.

COMMISSIONER OF ACCOUNTS. Municipal Building, 12th floor. Telephone, 4315.

Leonard M. Wallstein, Commissioner of Accounts.

BOARD OF ALDERMEN. Clerk's Office, Municipal Building, 2nd floor. Telephone, 4430.

P. J. Scully, Clerk.

President of the Board of Aldermen. City Hall, Telephone, 6770 Cortlandt.

Frank L. Dowling, President.

BOARD OF AMBULANCE SERVICE. Municipal Building, 10th floor. Ambulance Calls, 3100 Spring. Administration Offices, 748.

ARMORY BOARD. Hall of Records, Telephone, 3900.

C. D. Rhinehart, Secretary.

ART COMMISSION. City Hall, Telephone, 1197.

John Quincy Adams, Assistant Secretary.

BOARD OF ASSESSORS. Municipal Building, 8th floor. Telephone, 29.

William C. Ormond, Chairman.

St. George B. Tucker, Secretary.

BELLEVUE AND ALLIED HOSPITALS. 26th st. and 1st ave. Telephone, 4400.

Dr. John W. Brannan, President.

J. K. Paulding, Secretary.

CENTRAL PURCHASE COMMITTEE. Municipal Building, 12th floor. Telephone, 4227.

BUREAU OF THE CHAMBERLAIN. Municipal Building, 8th floor. Telephone, 4270.

Milo R. Maltbie, Chamberlain.

BOARD OF CHILD WELFARE. City Hall, Telephone, 4127.

Harry L. Hopkins, Secretary.

CITY CLERK AND CLERK OF THE BOARD OF ALDERMEN. Municipal Building, 2nd floor. Telephone, 4430.

P. J. Scully, City Clerk.

BOARD OF CITY RECORD. Supervisor's office, Municipal Building, 8th floor. Distributing Division, 96 Reade st. Telephone, 3490.

David Ferguson, Supervisor.

DEPARTMENT OF CORRECTION. Municipal Building, 24th floor. Telephone, 1610.

Rurdette G. Lewis, Commissioner.

DEPARTMENT OF DOCKS AND FERRIES. Pier "A," North River. Telephone, 300.

R. A. C. Smith, Commissioner.

DEPARTMENT OF EDUCATION. Board of Education.

Park ave. and 59th st. Telephone, 5580.

Stated meetings of the Board are held at 4 p. m. on the first Monday in February, the second Wednesday in August and the second and fourth Wednesdays in every month, except August.

William G. Willcox, President.

A. Emerson Palmer, Secretary.

BOARD OF ELECTIONS. General office and office of the Borough of Manhattan, Municipal Building, 18th floor. Telephone, 1307.

Edward F. Rorie, President.

Moses M. McKee, Secretary.

Other Borough Offices. The Bronx.

368 E. 148th st. Telephone, 336.

Brooklyn. 435-445 Fulton st. Telephone, 1932.

Queens. 64 Jackson ave., L. I. City. Telephone, 3375.

Hunters Point. Richmond.

Borough Hall, New Brighton, S. I. Telephone, 1000.

All offices open from 9 a. m. to 4 p. m. Saturdays to 12 noon.

BOARD OF ESTIMATE AND APPOINTMENT.

Municipal Building, 13th floor. Telephone, 4560.

Joseph Haag, Secretary.

Bureau of Records and Minutes. Municipal Building, 13th floor. Telephone, 4560.

Office of the Chief Engineer. Municipal Building, 13th floor. Telephone, 4560.

Nelson P. Lewis, Chief Engineer.

Bureau of Public Improvements. Municipal Building, 13th floor. Telephone, 4560.

Nelson P. Lewis, Chief Engineer.

Bureau of Franchises. Municipal Building, 13th floor. Telephone, 4560.

Harry P. Nichols, Engineer.

Bureau of Contract Supervision. Municipal Building, 13th floor. Telephone, 4560.

Central Testing Laboratory, 123 Worth st. Telephone, 3088.

Tilden Adams, Director.

Bureau of Personal Service. Municipal Building, 13th floor. Telephone, 4560.

George L. Tirrell, Director.

DEPARTMENT OF FINANCE.

Municipal Building, 5th floor. Telephone, 1200.

William A. Prendergast, Comptroller.

Deputy Comptrollers, 7th floor. Edmund D. Fisher, Albert E. Hadlock, Shepard A. Morgan, Hubert L. Smith.

Receiver of Taxes. Manhattan—Municipal Building, 2nd floor. Telephone, 1200.

Brooklyn—177th st. and Arthur ave. Telephone, 140.

Tremont. Brooklyn—236 Duffield st. Telephone, 7056.

Main. Queens—5 Court Square, L. I. City. Telephone, 3386.

Hunters Point. Richmond—Borough Hall, St. George. Telephone, 1000.

Tompkinsville. William C. Hecht, Receiver of Taxes.

Collector of Assessments and Arrears. Manhattan—Municipal Building, 3d floor. Telephone, 1200.

Brooklyn—177th st. and Arthur ave. Telephone, 47.

Tremont. Brooklyn—503 Fulton st. Telephone, 8340.

Main. Queens—Municipal Building, Court Square, L. I. City. Telephone, 1553.

Hunters Point. Richmond—Borough Hall, St. George. Telephone, 1000.

Tompkinsville. Daniel Moynahan, Collector.

FIRE DEPARTMENT. Municipal Building, 11th floor. Telephone, 4100.

Brooklyn, 365 Jay st. Telephone, 7600.

Robert Adamson, Commissioner.

DEPARTMENT OF HEALTH. Centre and Walker sts., Manhattan. Telephone, 6280.

Burial Permit and Contagious Disease offices always open.

Brooklyn, 3731 Third ave. Brooklyn, Flatbush ave., Willoughby and Fleet sts. Queens, 472.

Fulton st., Jamaica. Richmond, 514 Bay st., Stapleton.

Haven Emerson, Commissioner.

Alfred E. Shipley, Secretary.

BOARD OF INEBRIETY. 300 Mulberry st. Telephone, 7116.

Spring. Board meets first Wednesday in each month at 3 p. m.

Charles Samson, Secretary.

LAW DEPARTMENT. Office of Corporation Counsel.

Main office, Municipal Building, 16th floor. Telephone, 4600.

Lamar Hardy, Corporation Counsel.

Brooklyn office, 153 Pierrepont st. Telephone, 2948.

Main. **Bureau of Street Openings.** Main office, Municipal Building, 15th floor.

Telephone, 1380.

Brooklyn office, 166 Montague st. Telephone, 5916.

Main. Queens office, Municipal Building, L. I. City. Telephone, 3886.

Hunters Point. **Bureau for the Recovery of Penalties.** Municipal Building, 15th floor. Telephone, 4600.

Worth. **Bureau for the Collection of Arrears of Personal Taxes.** Municipal Building, 17th floor. Telephone, 4585.

Worth. **DEPARTMENT OF LICENSES.** Main office, 49 Lafayette st. Telephone, 4490.

Franklin. George H. Bell, Commissioner.

Brooklyn—381 Fulton st. Telephone, 1497.

Main. Queens—Borough Hall, L. I. City. Telephone, 5400.

Hunters Point. Richmond—Borough Hall, New Brighton. Telephone, 1000.

Tompkinsville. Division of Licensed Vehicles—517-519 W. 57th st. Telephone, 6387.

Columbus. Public Employment Bureau—Men's departments, 128 Leonard st. Women's departments, 53 Lafayette st. Telephone, 6100.

Franklin. Branch Offices: 157 E. 67th st., Manhattan; Telephone, 2001.

Plaza, 436 W. 27th st., Manhattan; Telephone, 1937.

Chelsea, 12 W. 11th st., Manhattan; Telephone, 8065.

Chelsea, 85 Java st., Brooklyn; Telephone, 3274.

Greenpoint. **MUNICIPAL CIVIL SERVICE COMMISSION.** Municipal Building, 14th floor. Telephone, 1580.

Worth. Henry Moskowitz, President.

Robert W. Belcher, Secretary.

MUNICIPAL REFERENCE LIBRARY. Municipal Building, 5th floor. Telephone, 1072.

9 a. m. to 5 p. m.; Saturday, to 1 p. m.

DEPARTMENT OF PARKS. Municipal Building, 10th floor. Telephone, 4850.

Worth. Cabot Ward, Commissioner, Manhattan and Richmond.

Borough of Brooklyn. Litchfield Mansion, Prospect Park, Brooklyn. Telephone, 2300.

South. Raymond V. Ingersoll, Commissioner.

Borough of The Bronx. Zhrowski Mansion, Claremont Park. Telephone, 2640.

Tremont. Thomas W. Whittle, Commissioner.

Borough of Queens. The Overlook, Forest Park, Richmond Hill, L. I. Telephone, 2300.

Richmond Hill. John E. Weier, Commissioner.

PARK BOARD. Municipal Building, 10th floor. Telephone, 4850.

Worth. Cabot Ward, President; Louis W. Fehr, Secretary.

PAROLE COMMISSION. Municipal Building, 24th floor. Telephone, 1610.

Worth. Thomas R. Minnick, Secretary.

DEPARTMENT OF PLANT AND STRUCTURES. Municipal Building, 18th floor. Telephone, 380.

EXAMINING BOARD OF PLUMBERS.
Municipal Building, 9th floor. Telephone, 1800
Worth.
Janet A. G. Hahn, Clerk.

POLICE DEPARTMENT.
240 Centre st. Telephone, 3100 Spring.
Arthur Woods, Commissioner.

DEPARTMENT OF PUBLIC CHARITIES.
Principal office, Municipal Building, 10th floor.
Telephone, 4440 Worth.

Brooklyn and Queens, 327 Schermerhorn st.,
Brooklyn. Telephone, 3977 Main.
Bureau of Social Investigation, Pearl and
Centre sts. Telephone, 4405 Worth.

Borough of Richmond, Borough Hall, St.
George, S. I. Telephone, 1000 Tompkinsville.
John A. Kingsbury, Commissioner.

PUBLIC SERVICE COMMISSION.
120 Broadway, 8 a. m. to 11 p. m. every day,
including holidays and Sundays. Telephone, 7500
Rector.

Oscar S. Straus, Chairman.
James B. Walker, Secretary.

BOARD OF REVISION OF ASSESSMENTS.
Municipal Building, 7th floor. Telephone, 1200
Worth.

John Korb, Jr., Chief Clerk.
COMMISSIONERS OF SINKING FUND.
Office of Secretary, Municipal Building, 7th
floor. Telephone, 1200 Worth.

John Korb, Jr., Secretary.
BOARD OF STANDARDS AND APPEALS.
Municipal Building, 9th floor. Telephone, 184
Worth.

Rudolph P. Miller, Chairman.
**DEPARTMENT OF TAXES AND
ASSESSMENTS.**

Municipal Building, 9th floor. Telephone, 1800
Worth.

Lawson Purdy, President.
C. Rockland Lyng, Secretary.

DEPARTMENT OF STREET CLEANING.
Municipal Building, 12th floor. Telephone
4240 Worth.

John T. Featherston, Commissioner.
TREASURY HOUSE DEPARTMENT.

Manhattan and Richmond office, Municipal
Building, 19th floor. Telephone, 1526 Worth.
Brooklyn and Queens office, 503 Fulton st.,
Brooklyn. Telephone, 3825 Main.

Brooklyn office, 391 E. 149th st. Telephone
7107 Melrose.

John J. Murphy, Commissioner.
BOARD OF WATER SUPPLY.

Municipal Building, 22nd floor. Telephone,
3150 Worth.

Charles Strauss, President.
George Featherstone, Secretary.

**DEPARTMENT OF WATER SUPPLY, GAS
AND ELECTRICITY.**

Municipal Building, 23d, 24th and 25th floors.
Telephones: Manhattan, 4320 Worth; Brook-
lyn, 3980 Main; Queens, 3441 Hunters Point;
Richmond, 840 Tompkinsville; Bronx, 3400 Tre-
mont.

Brooklyn, 50 Court st. Bronx, Tremont and
Arthur ayes. Queens, Municipal Building, L. I.
City, Richmond, Municipal Building, St. George.
William Williams, Commissioner.

BOROUGH OFFICES.

BOROUGH OF THE BRONX.
President's office, 3d and Tremont ayes. Tele-
phone, 2680 Tremont.

Douglas Mathewson, President.
BOROUGH OF BROOKLYN.

President's office, 2d floor, Borough Hall.
Commissioner of Public Works, 2d floor, Bor-
ough Hall.

Assistant Commissioner of Public Works, 2d
floor, Borough Hall.

Bureau of Highways, 5th and 12th floors, 50
Court st.

Bureau of Public Buildings and Offices, 10th
floor, 50 Court st.

Bureau of Sewers, 10th floor, 215 Montague st.
Bureau of Buildings, 4th floor, Borough Hall.
Topographical Bureau, 209 Montague st.

Bureau of Substructures, 11th floor, 50 Court
st.

Telephone, 3960 Main.
Lewis H. Pounds, President.

BOROUGH OF MANHATTAN.
President's office, 20th floor, Municipal Build-
ing.

Commissioner of Public Works, 21st floor,
Municipal Building.

Assistant Commissioner of Public Works, 21st
floor, Municipal Building.

Bureau of Highways, 21st floor, Municipal
Building.

Bureau of Public Buildings and Offices, 20th
floor, Municipal Building.

Bureau of Sewers, 21st floor, Municipal Build-
ing.

Bureau of Buildings, 20th floor, Municipal
Building.

Telephone, 4227 Worth.
Marcus M. Marks, President.

BOROUGH OF QUEENS.
President's office, 68 Hunters Point ave., L. I.
City.

Telephone, 5400 Hunters Point.
Maurice E. Connelly, President.

BOROUGH OF RICHMOND.
President's office, New Brighton. Telephone,
1000 Tompkinsville.

Calvin D. Van Name, President.
CORONERS.

Manhattan, Municipal Building, 2nd floor.
Open at all hours of the day and night. Tele-
phone, 3711 Worth.

Bronx—Arthur and Tremont ayes. Telephone,
1250 Tremont. 8 a. m. to midnight, every day.
Brooklyn, 236 Duffield st. Telephone, 4004
Main. Open at all hours of the day and night.

Queens, Town Hall, Jamaica. 9 a. m. to 12
p. m.; Sundays and holidays, 9 a. m. to 12 noon.
Richmond, 178 Second st., New Brighton.
Open at all hours of the day and night.

COUNTY OFFICES.

Unless otherwise stated, the County offices
are open for business from 9 a. m. to 4 p. m.;
Saturday, 9 a. m. to 12 noon.

NEW YORK COUNTY.

COUNTY CLERK.
County Court House. Telephone, 5388 Cort-
landt.

9 a. m. to 2 p. m., during July and August.
Wm. F. Schneider, County Clerk.

DISTRICT ATTORNEY.
Criminal Courts Building, 9 a. m. to 5.15 p.
m.; Saturdays, to 12 noon. Telephone, 2304
Franklin.

Edward Swann, District Attorney.
COMMISSIONER OF JUDICIAL

280 Broadway. Telephone, 241 Worth.
Frederick O'Byrne, Commissioner.

PUBLIC ADMINISTRATOR.
119 Nassau st. Telephone, 6376 Cortlandt.

William M. Hoes, Public Administrator.
COMMISSIONER OF RECORDS.

Hall of Records, Telephone, 3900 Worth.
Charles K. Lexow, Commissioner.

REGISTER.
Hall of Records, Telephone, 3900 Worth.
9 a. m. to 2 p. m. during July and August.

John J. Hopper, Register.
SHERIFF.

51 Chambers st. Telephone, 4300 Worth.
New York County Jail, 70 Ludlow st.
Alfred E. Smith, Sheriff.

SURROGATES.
Hall of Records, Telephone, 3900 Worth.
John P. Cohan, Robert Ludlow Fowler, Sur-
rogates.

William Ray De Lano, Chief Clerk.
John F. Curry, Commissioner of Records.

KINGS COUNTY.

COUNTY CLERK.
Hall of Records, Telephone, 4930 Main.
William E. Kelly, County Clerk.

COUNTY COURT.
County Court House. Court opens at 10
a. m. daily and sits until business is completed.
Part I, Room 23; Part II, Room 10; Part III,
Room 14; Part IV, Room 10. Court House.

Clerk's Office, Rooms 17, 18, 19 and 22; open
daily from 9 a. m. to 5 p. m.; Saturday to 12
noon. Telephone, 4154 Main.

John L. Gray, Chief Clerk.
DISTRICT ATTORNEY.

66 Court st., 9 a. m. to 5.30 p. m.; Saturday,
to 1 p. m. Telephone, 3954 Main.

Harry E. Lewis, District Attorney.
COMMISSIONER OF JUDICIAL.

381 Fulton st. Telephone, 330-331 Main.
Jacob Brenner, Commissioner.

PUBLIC ADMINISTRATOR.
44 Court st. Telephone, 2840 Main.

Frank V. Kelly, Public Administrator.
COMMISSIONER OF RECORDS.

Hall of Records, Telephone, 6988 Main.
Edmund O'Connor, Commissioner.

REGISTER.
Hall of Records, Telephone, 2830 Main.
Edward T. O'Loughlin, Register.

SHERIFF.
50 Court st. Telephone, 6845 Main.
Edward Riegelmann, Sheriff.

SURROGATE.
Hall of Records, Court opens at 10 a. m.
Telephone, 3954 Main.

Herbert T. Ketcham, Surrogate.
John H. McCooey, Chief Clerk.

BRONX COUNTY.

COUNTY CLERK.
Civil Records—161st st. and 3d ave. Tele-
phone, 9266 Melrose.

Criminal Branch, 1918 Arthur ave.
James Vincent Ganly, County Clerk.

COUNTY JUDGE.
Bergen Building Annex, Tremont and Arthur
aves. Telephone, 3205 Tremont.

Louis D. Gibbs, County Judge.
DISTRICT ATTORNEY.

Tremont and Arthur ayes. Telephone, 1100
Tremont.

Francis Martin, District Attorney.
COMMISSIONER OF JUDICIAL.

1932 Arthur ave. Telephone, 3700 Tremont.
John A. Mason, Commissioner.

PUBLIC ADMINISTRATOR.
2808 Third ave. Telephone, 9816 Melrose, 9
a. m. to 5 p. m.; Saturday to 12 noon.

Ernest E. L. Hammer, Public Administrator.
REGISTER.

1932 Arthur ave. Telephone, 6694 Tremont.
Edward Polak, Register.

SHERIFF.
1932 Arthur ave. Telephone, 6600 Tremont.
James F. O'Brien, Sheriff.

SURROGATE.
Bergen Building Annex, 1918 Arthur ave.
George M. S. Schulz, Surrogate.

QUEENS COUNTY.

COUNTY CLERK.
364 Fulton st., Jamaica. Telephone, 2608 Ja-
maica.

Alexander Duja, County Clerk.
COUNTY COURT.

County Court House, L. I. City. Telephone,
596 Hunters Point.

Court opens at 10 a. m. Trial Term begins
first Monday of each month, except July, August
and September, and on Friday of each week.

Clerk's office open 9 a. m. to 5 p. m.; Satur-
days to 12.30 p. m. Telephone, 551 Jamaica.

County Judge's office always open at 336 Ful-
ton st., Jamaica. Telephone, 551 Jamaica.

Burt Jay Humphrey, County Judge.
DISTRICT ATTORNEY.

County Court House, L. I. City. Telephone,
3871 Hunters Point. 9 a. m. to 5 p. m.; Satur-
day, to 12 noon.

Dennis O'Leary, District Attorney.
COMMISSIONER OF JUDICIAL.

County Court House, L. I. City. Telephone,
963 Hunters Point.

Thorndyke C. McKenney, Commissioner.
PUBLIC ADMINISTRATOR.

362 Fulton st., Jamaica. Telephone, 223 Ja-
maica.

Randolph White, Public Administrator.
SHERIFF.

County Court House, L. I. City. Telephone,
3766 Hunters Point.

Samuel J. Mitchell, Under Sheriff.
SURROGATE.

364 Fulton st., Jamaica. Telephone, 397 Ja-
maica.

Daniel Noble, Surrogate.

RICHMOND COUNTY.

COUNTY CLERK.
County Office Building, Richmond. Telephone,
28 New Dorp.

C. Livingston Bostwick, County Clerk.
COUNTY JUDGE AND SURROGATE.

Trial Term, with Grand and Trial Jury, sec-
ond Monday of March, first Monday of October.
Trial Term, with Trial Jury only, first Mon-
day of May, first Monday of December.

Special Terms, without Jury, Wednesday of
each week, except the last week of July, the
month of August and the first week of Sep-
tember.

Surrogate's Court.
Monday and Tuesday of each week at the Bor-
ough Hall, St. George, and on Wednesday at the
Surrogate's Court at Richmond, except during
the session of the County Court. There will be
no Surrogate's Court during the month of Aug-
ust.

Surrogate's Court and Office, Richmond. Sur-
rogate's Chambers, Borough Hall, St. George.
J. Harry Tiernan, County Judge and Surro-
gate.

DISTRICT ATTORNEY.
Borough Hall, St. George. Telephone, 50
Tompkinsville, 9 a. m. to 5 p. m.; Saturday, to
12 noon.

Albert C. Fach, District Attorney.
COMMISSIONER OF JUDICIAL.

Village Hall, Stapleton. Telephone, 81 Tomp-
kinsville.

Edward I. Miller, Commissioner.
PUBLIC ADMINISTRATOR.

Port Richmond. Telephone, 704 West Brighton.
William T. Holt, Public Administrator.

SHERIFF.
County Court House, Richmond. Telephone,
120 New Dorp.

Spire Pitou, Jr., Sheriff.

THE COURTS.

CITY COURT OF THE CITY OF NEW YORK.
City Hall Park. Special Term Chambers held
from 10 a. m. to 4 p. m. Clerk's office open from
9 a. m. to 4 p. m. Telephone, 122 Cortlandt.

Thomas F. Smith, Clerk.

CITY MAGISTRATE'S COURT.
Borough of Manhattan and Bronx.
William McAdoo, Chief City Magistrate, 300
Mulberry st. Telephone, 6815 Spring.

Municipal Term—Room 304, Municipal Build-
ing, Manhattan.

First District—Criminal Courts Building.
Second District—125 Spring ave.

Third District—2d ave. and 1st st.
Fourth District—151 E. 97th st.

Fifth District—121st st. and Sylvan pl.
Sixth District—164th st. and Washington ave.

Seventh District—314 W. 54th st.
Eighth District—1814 E. 181st st. Bronx.

Ninth District (Night Court for Females)—125
Sixth ave.

Tenth District (Night Court for Males)—151
E. 57th st.

Eleventh District (Domestic Relations)—151
E. 57th st.

Twelfth District—1180 St. Nicholas ave.
Thirteenth District (Domestic Relations)—1014
E. 181st st., Bronx.

Office of the Chief Probation Officer, 300 Mul-
berry st. Telephone, 8713 Spring.

Borough of Brooklyn.
Office of Deputy Chief Clerk, Wm. F. Delaney,
44 Court st. Telephone, 7411 Main.

First District—318 Adams st.
Second District—Court and Butler sts.

Fifth District—361 Bedford ave.
Sixth District—493 Gates ave.

Seventh District—81 Sadder ave., Flatbush.
Eighth District—W. 8th st. Coney Island.

Ninth District—5th ave. and 53d st.
Tenth District—133 New Jersey ave.

Domestic Relations—Myrtle and Vanderbilt
aves.

Borough of Queens.
First District—St. Mary's Lyceum, L. I. City.
Second District—Town Hall, Flushing.

Third District—Central ave. Far Rockaway.
Fourth District—Town Hall, Jamaica.

Borough of Richmond.
First District—Lafayette ave. New Brighton.
Second District—Village Hall, Stapleton.

All courts open daily from 9 a. m. to 4 p. m.,
except on Saturdays, Sundays and legal holidays,
when only morning sessions are held.

COURT OF GENERAL SESSIONS.
Criminal Court Building. Court opens at 10.30
a. m. Clerk's office open from 9 a. m. to 4
p. m. and on Saturdays until 12 noon.

Edward R. Carroll, Clerk.
MUNICIPAL COURTS.

The Clerk's offices are open from 9 a. m. to
4 p. m.; Saturday, to 12 noon.

Board of Justices. Secretary,
264 Madison st., Manhattan. Telephone, 2596
Orchard.

Borough of Manhattan.
First District—146 Grand st. Telephone, 9611
Spring. Additional part is held at the south-
west corner of 6th ave. and 10th st. Telephone,
2513 Chelsea.

Second District—264-266 Madison st. Tele-
phone, 4300 Orchard.

Third District—314 W. 54th st. Telephone,
5450 Columbus.

Fourth District—207 E. 32d st. Telephone,
4358 Murray Hill.

Fifth District—2565 Broadway. Telephone,
4006 Riverside.

Sixth District—155 E. 88th st. Telephone,
4343 Lenox.

Seventh District—70 Manhattan st. Telephone,
6334 Morningside.

Eighth District—121st st. and Sylvan pl. Tel-
ephone, 3950 Harlem.

Ninth District—Madison ave. and 59th st.
Telephone, 3873 Plaza.

Borough of The Bronx.
First District—Town Hall, 1400 Williamsbridge
rd., Westchester. Telephone, 457 Westchester.

Second District—Washington ave. and 162d st.
Telephone, 3042 Melrose.

Borough of Brooklyn.
First District—State and Court sts. Telephone,
7091 Main.

Second District—495 Gates ave. Telephone,
504 Bedford.

Third District—6 Lee ave. Telephone, 556
Williamsburg.

Fourth District—14 Howard ave. Telephone,
4323 Bushwick.

Fifth District—5220 Third ave. Telephone,
3907 Sunset.

Sixth District—236 Duffield st. Telephone,
6166 Main.

Seventh District—31 Pennsylvania ave. Tele-
phone, 904 East New York.

Borough of Queens.
First District, 115 Fifth st., L. I. City. Tele-
phone, 1420 Hunters Point.

Second District—Broadway and Court st., Elm-
hurst. Telephone, 87 Newtown.

Third District—1908 Myrtle ave., Glendale.
Telephone, 2352 Bushwick.

Fourth District—Town Hall, Jamaica. Tele-
phone, 86 Jamaica.

Clerk's office opens 9 a. m. Telephone, 7408
Main.

John H. De Baggio, Clerk.
NEW YORK COUNTY—ORIGINAL RETURN.

Criminal Court Building. Court opens at 10.30
a. m. Clerk's office open from 9 a. m. to 4 p. m.;
Saturday, to 12 noon. Telephone, 6004 Franklin.

William J. Schneider, Clerk.
QUEEN'S COURT—FIRST DEPARTMENT.

County Court House. Court open from 10.15
a. m. to 4 p. m. Telephone, 498 Cortlandt.

SUPREME COURT—SECOND DEPARTMENT.
King County.

Jorammon and Fulton sts. Clerk's office
hours, 9 a. m. to 5 p. m. Seven jury trial parts.
Special Term for trials. Special Term for mo-
tions. Special Term (ex-parte business). Court
opens at 10 a. m. Naturalization Bureau, Hall
of Records. Telephone, 5468 Main.

James F. McGee, General Clerk.
Queens County.

County Court House, L. I. City. Court opens
at 10 a. m. Trial and Special Term for motions
and ex-parte business each month, except July,
August and the first two weeks in September,
in Part I. Trial Term, Part 2, February, April,
June, last two weeks in September, and Novem-
ber. Special Term for Trials, January, April,
June and October.

Clerk's office open 9 a. m. to 5 p. m. Satur-
days until 12 noon from October to January, July,
August and September until 2 p. m. Telephone,
3896 Hunters Point.

Thomas B. Seaman, Special Deputy Clerk in
Charge.

Richmond County.
Trial Term held at County Court House, Rich-
mond. Special Term for trials held at Court
room, Borough Hall, St. George. Special Term
for motions held at Court House, Borough Hall,
St. George.

the Board of Assessors on March 27, 1917, and entered March 27, 1917, in the record of Titles of Assessments kept in the Bureau for the Collection of Assessments and Arrears of Taxes and Assessments and of Water Rents, and unless the amount assessed for benefit on any person or property shall be paid on or before May 26, 1917, which is sixty days after the date of said entry of the assessments, interest will be collected thereon at the rate of seven per centum per annum, to be calculated from ten days after the date of said entry to the date of payment, as provided by Sections 159 and 1019 of the Greater New York Charter.

The above assessments are payable to the Collector of Assessments and Arrears at his office in the Bergen Building, 4th floor, southeast corner of Arthur and Tremont ayes, Borough of The Bronx, between the hours of 9 a. m. and 2 p. m., and on Saturdays from 9 a. m. to 12 noon.

WILLIAM A. PRENDERGAST, Comptroller.
Dated, New York, March 27, 1917. a2,12

IN PURSUANCE OF SECTION 986 OF THE Greater New York Charter, the Comptroller of the City of New York hereby gives public notice of the confirmation by the Supreme Court and the entering in the Bureau for the Collection of Assessments and Arrears of assessment for OPENING AND ACQUIRING TITLE to the following named avenues and streets in the BOROUGH OF QUEENS:

THIRD WARD.

OPENING AND ACQUIRING TITLE TO CALIFORNIA (CYPRESS) AVE., from 16th st. to the center line of Broadway; and RATOONE PL. (30TH ST.), from Cypress ave. to the center line of Broadway. Confirmed Feb. 23, 1917. Entered March 29, 1917. Area of assessment includes all those lands, tenements and hereditaments and premises situate and being in the Borough of Queens, in the City of New York, which, taken together, are bounded and described as follows, viz.:

Beginning at a point on the easterly line of Sixteenth st. (Dutchess st.) where it is intersected by a line bisecting the angle formed by the intersection of the prolongations of the southerly line of Sanford ave. and the northerly line of Cypress ave. (California ave.) as these streets are laid out east of 26th st. (Norwood pl.); thence eastwardly along the said bisecting line to the intersection with a line bisecting the angle formed by the intersection of the prolongations of the southerly line of Broadway (Jackson ave.) and the northerly line of Cypress ave. (California ave.) as these streets are laid out east of 26th st. (Norwood pl.); thence eastwardly along the said bisecting line to the intersection with a line distant 100 feet northerly from and parallel with the northerly line of Cypress ave. (California ave.), the said distance being measured at right angles to Cypress ave.; thence eastwardly along the said line parallel with Cypress ave. (California ave.) and along the prolongation of the said line to a point distant 100 feet easterly from the easterly line of 31st st. (Stiles pl.); thence southwardly and parallel with 31st st. (Stiles pl.) to the intersection with the prolongation of a line midway between Cypress ave. (California ave.) and Franconia ave.; thence westwardly along the said line midway between Cypress ave. (California ave.) and Franconia ave. and along the prolongation of the said line to the intersection with the easterly line of 16th st. (Dutchess st.); thence northwardly along the easterly line of 16th st. (Dutchess st.) to the point or place of beginning.

The above entitled assessment was entered on the day hereinafter given in the Record of Titles of Assessments kept in the Bureau for the Collection of Assessments and Arrears of Taxes and Assessments and of Water Rents, and unless the amount assessed for benefit on any person or property shall be paid on or before May 26, 1917, which is sixty days after the date of said entry of the assessments, interest will be collected thereon at the rate of seven per centum per annum, to be calculated from ten days after the date of said entry to the date of payment, as provided by sections 159 and 987 of the Greater New York Charter.

The above assessment is payable to the Collector of Assessments and Arrears at his office in the Municipal Building, Court House Square, L. I. City, Borough of Queens, between the hours of 9 a. m. and 2 p. m., and on Saturdays from 9 a. m. to 12 noon.

WILLIAM A. PRENDERGAST, Comptroller.
Dated, New York, March 27, 1917. a2,12

IN PURSUANCE OF SECTION 986 OF THE Greater New York Charter, the Comptroller of the City of New York hereby gives public notice of the confirmation by the Supreme Court and the entering in the Bureau for the Collection of Assessments and Arrears of assessment for OPENING AND ACQUIRING TITLE to the following named street in the BOROUGH OF BROOKLYN:

SECTIONS 5, 12, 15 AND 24.

E. 98TH ST.—SEWER from East New York ave. to the Manhattan Division of the Long Island Railroad, and from Rockaway ave. to Forster ave. Confirmed Feb. 7, 1917. Entered March 29, 1917. Area of assessment includes all those lands, tenements and hereditaments and premises situate and being in the Borough of Brooklyn, in the City of New York, which taken together, are bounded and described as follows, viz.:

Beginning at a point on the northerly line of East New York ave. where it is intersected by the prolongation of a line midway between Union st. and Tappan st. and running thence southwardly along the said line midway between Union st. and Tappan st. and along the prolongation of the said line to the intersection with the prolongation of a line midway between Pitkin ave. and Sutter ave., as these streets are laid out east of Howard ave.; thence eastwardly along the said prolongation of a line midway between Pitkin ave. and Sutter ave. to the intersection with a line midway between Tappan st. and Howard ave., as these streets are laid out between East New York ave. and Sutter ave.; thence southwardly along the said line midway between Tappan st. and Howard ave. and along the prolongation of the said line to the intersection with a line midway between Sutter ave. and Blake ave.; thence eastwardly along the said line midway between Sutter ave. and Blake ave. to the intersection with a line midway between Grafton st. and Barrett st.; thence southwardly along the said line midway between Grafton st. and Barrett st. to the intersection with a line midway between Blake ave. and Dumont ave.; thence eastwardly along the said line midway between Blake ave. and Dumont ave. to the intersection with a line midway between Barrett st. and Saratoga ave.; thence southwardly along the said line midway between Barrett st. and Saratoga ave. to the intersection with a line midway between Dumont ave. and Livonia ave.; thence eastwardly along the said line midway between Dumont ave. and Livonia ave. to the intersection with a line midway between Saratoga ave. and Douglass st.; thence

southwardly along the said line midway between Saratoga ave. and Douglass st. to the intersection with a line midway between Livonia ave. and Riverdale ave.; thence eastwardly along the said line midway between Livonia ave. and Riverdale ave. to the intersection with a line midway between Douglass st. and Ames st.; thence southwardly along the said line midway between Douglass st. and Ames st. to the intersection with a line midway between Riverdale ave. and Newport st.; thence eastwardly along the said line midway between Riverdale ave. and Newport st. to the intersection with a line midway between Ames st. and Amboy st.; thence southwardly along the said line midway between Ames st. and Amboy st. to the intersection with a line midway between Newport st. and Lott ave.; thence eastwardly along the said line midway between Newport st. and Lott ave. to the intersection with a line midway between Hopkinson ave. and Bristol st.; thence southwardly along the said line midway between Hopkinson ave. and Bristol st. to the intersection with a line midway between Lott ave. and Hegeman ave.; thence eastwardly along the said line midway between Lott ave. and Hegeman ave. to the intersection with a line midway between Bristol st. and Chester st.; thence southwardly along the said line midway between Bristol st. and Chester st. to the intersection with a line midway between Hegeman ave. and Vienna ave.; thence eastwardly along the said line midway between Hegeman ave. and Vienna ave. to the intersection with a line midway between Chester st. and Rockaway ave.; thence southwardly along the said line midway between Chester st. and Rockaway ave. to the intersection with a line midway between Vienna ave. and Stanley ave.; thence eastwardly along the said line midway between Vienna ave. and Stanley ave. to the intersection with a line midway between Rockaway ave. and Thastford ave.; thence southwardly along the said line midway between Rockaway ave. and Thastford ave. to the intersection with the northerly right of way of the Manhattan Beach Division of the Long Island Railroad; thence southwardly along the said right of way line to the intersection with a line midway between E. 95th st. and E. 96th st.; thence northwardly along the said line midway between E. 95th st. and E. 96th st. to the intersection with the southerly line of East New York ave.; thence northwardly parallel with Buffalo ave. to the intersection with the northerly line of President st.; thence eastwardly and parallel with East New York ave. to the intersection with a line parallel with President st. and passing through the point of beginning; thence eastwardly along the said line parallel with President st. to the point or place of beginning.

The above entitled assessment was entered on the day hereinafter given in the Record of Titles of Assessments kept in the Bureau for the Collection of Assessments and Arrears of Taxes and Assessments and of Water Rents, and unless the amount assessed for benefit on any person or property shall be paid on or before May 26, 1917, which is sixty days after the date of said entry of the said assessment, interest will be collected thereon at the rate of seven per centum per annum, to be calculated from ten days after the date of said entry to the date of payment, as provided by Sections 159 and 987 of the Greater New York Charter.

The above assessment is payable to the Collector of Assessments and Arrears at his office in the Offerman Building, 503 Fulton st., Brooklyn, between the hours of 9 a. m. and 2 p. m., and on Saturdays from 9 a. m. to 12 noon.

WILLIAM A. PRENDERGAST, Comptroller.
Dated New York March 29, 1917. a2,12

IN PURSUANCE OF SECTION 1018 OF THE Greater New York Charter, the Comptroller of the City of New York hereby gives public notice to all persons, owners of property, affected by the following assessments for LOCAL IMPROVEMENTS IN THE BOROUGH OF BROOKLYN.

SECTION 11.

EVERGREEN AVE.—REGULATING, GRADING, PAVING, CURBING AND FLAGGING between Chauncey st. and Pilling st. Area of assessment affects blocks 3451 and 3452.

SECTION 12.

DOUGLAS ST.—REGULATING, GRADING, CURBING AND FLAGGING between Blake and Dumont ayes. Area of assessment affects blocks 3554 and 3555.

SECTION 16.

E. 12TH ST.—SEWER from Ditmas to Newkirk ayes. Area of assessment affects blocks 5197 and 5198.

39TH ST.—SEWER from 14th to 16th ayes. Area of assessment affects blocks 5346, 5347, 5365 and 5366.

SECTION 17.

63D ST.—SEWER from 18th to 20th ayes.; and 19TH AVE.—SEWER from 62d to 63d sts. Area of assessment affects blocks 5533, 5534, 5540 and 5541.

SECTION 19.

71ST ST.—REGULATING, GRADING, PAVING, CURBING AND FLAGGING from 15th ave. to New Utrecht ave. Area of assessment affects blocks 6169, 6168, 6179 and 6180.

SECTIONS 19 AND 21.

23D ST.—SEWER from Bath to Cropsey ayes. Area of assessment affects blocks 6450 and 6888.

SECTION 20.

SEWERS IN AVENUE J AND AVENUE I from E. 3d to E. 4th sts., and outlet in E. 4TH ST. from Avenue J to 22d ave.; and E. 4TH ST. from Avenue I to Avenue J; and AVENUE I from E. 3d to E. 4th sts. Area of assessment affects blocks 6501, 6502, 6506, 6507, 6516, 6517 and 6526.

The above assessments were confirmed by the Board of Assessors on March 27, 1917, and entered March 27, 1917, in the Record of Titles of Assessments kept in the Bureau for the Collection of Assessments and Arrears of Taxes and Assessments and of Water Rents, and unless the amount assessed for benefit on any person or property shall be paid on or before May 26, 1917, which is sixty days after the date of said entry of the assessments, interest will be collected thereon at the rate of seven per centum per annum, to be calculated from ten days after the date of said entry to the date of payment, as provided by Sections 159 and 1019 of the Greater New York Charter.

The above assessments are payable to the Collector of Assessments and Arrears at his office in the Offerman Building, 503 Fulton st., Brooklyn, between the hours of 9 a. m. and 2 p. m., and on Saturdays from 9 a. m. to 12 noon.

WILLIAM A. PRENDERGAST, Comptroller.
Dated, New York, March 27, 1917. a2,12

IN PURSUANCE OF SECTION 986 OF THE Greater New York Charter, the Comptroller of the City of New York hereby gives public notice of the confirmation by the Supreme Court and the entering in the Bureau for the Collection of Assessments and Arrears of assessment for OPENING AND ACQUIRING TITLE to the following named avenues in the BOROUGH OF THE BRONX:

SECTION 14.

Opening and acquiring title to HAVILAND AVE., from Virginia ave. to Zerega ave.; WATSON AVE., from Clasons Point rd. to Havemeyer ave., and from the unnamed street west of Zerega ave. to the Bulkhead Line of West-

chester Creek; BLACKROCK AVE., from Virginia ave. to the Bulkhead Line of Westchester Creek; and CHATTERTON AVE., from Virginia ave. to the Bulkhead Line of Westchester Creek.

Confirmed February 7, 1917; entered March 21, 1917. Area of assessment includes all those lands, tenements and hereditaments and premises situate and being in the Borough of The Bronx, in the City of New York, which, taken together, are bounded and described as follows, viz.:

Beginning at a point on the westerly bulkhead line of Westchester Creek, as shown upon a map adopted by the Board of Estimate and Apportionment on Nov. 6, 1913, where it is intersected by the prolongation of a line distant 100 feet northerly from and parallel with the northerly line of Watson ave., the said distance being measured at right angles to Watson ave. and running thence southwardly along the said bulkhead line of Westchester Creek to the intersection with a line midway between Ludlow ave. and Chatterton ave.; thence westwardly along a line always midway between Ludlow ave. and Chatterton ave. and along the prolongation of the said line to the intersection with a line distant 100 feet westerly from and parallel with the westerly line of Virginia ave., the said distance being measured at right angles to Virginia ave.; thence northwardly along the said line parallel with Virginia ave. to the intersection with the prolongation of a line midway between Ludlow ave. and Watson ave., as these streets are laid out between White Plains rd. and Noble ave.; thence westwardly along the said line midway between Ludlow ave. and Watson ave. and along the prolongation of the said line to the intersection with a line midway between Morrison ave. and Harrod ave.; thence northwardly along the said line midway between Morrison ave. and Harrod ave. to the intersection with a line at right angles to Clasons Point rd. and passing through a point on its northerly side where it is intersected by the prolongation of a line midway between Powell ave. and Haviland ave.; thence northeastwardly along the said line at right angles to Clasons Point rd. to the intersection with its northerly side; thence eastwardly along the said line midway between Powell ave. and Haviland ave., and along the prolongations of the said line to a point distant 100 feet easterly from the easterly line of Zerega ave.; thence southwardly and parallel with Zerega ave. to the intersection with a line parallel with Watson ave. and passing through the point of beginning; thence eastwardly along the said line parallel with Watson ave. to the point or place of beginning.

The above entitled assessment was entered on the day hereinafter given in the Record of Titles of Assessments kept in the Bureau for the Collection of Assessments and Arrears of Taxes and Assessments and of Water Rents, and unless the amount assessed for benefit on any person or property shall be paid on or before May 21, 1917, which is sixty days after the date of said entry of the assessment, interest will be collected thereon at the rate of seven per centum per annum, to be calculated from ten days after the date of said entry to the date of payment, as provided by sections 159 and 987 of the Greater New York Charter.

The above assessment is payable to the Collector of Assessments and Arrears at his office in the Bergen Building, 177th st. and Arthur ave., Bronx, N. Y., between the hours of 9 a. m. and 2 p. m., and on Saturdays from 9 a. m. to 12 noon.

WILLIAM A. PRENDERGAST, Comptroller.
Dated, New York, March 21, 1917. m24,a4

Sales of Tax Liens.

Notice of Continuation of Bronx Tax Sale.

THE SALE OF TAX LIENS FOR UNPAID taxes, assessments and water rents for the Borough of Bronx, as to liens remaining unsold at the termination of the sale of Jan. 15 and Feb. 19, 1917, has been continued to

MONDAY, APRIL 2, 1917.

at 2:30 p. m., pursuant to Section 1028 of the Greater New York Charter, and will be continued at that time on the 4th floor of the Bergen Building, corner of Arthur and Tremont ayes, Borough of Bronx, City of New York.

DANIEL MOYNAHAN, Collector of Assessments and Arrears. f23,26,m5,12,19,26,a2

Notice to Taxpayers.

NOTICE IS HEREBY GIVEN THAT THE assessment rolls of real estate and personal property in The City of New York for the year 1917 have been delivered to the Receiver of Taxes and that all taxes on said assessment rolls shall be due and payable at his office in the respective boroughs of said city as follows:

All taxes upon personal property and one-half of all taxes upon real estate shall be due and payable on the FIRST DAY OF MAY, 1917, and the remaining and final one-half of taxes on real estate shall be due and payable on the FIRST DAY OF NOVEMBER, 1917.

All taxes shall be and become liens on the real estate affected thereby and shall be construed as and deemed to be charges thereon on the respective days when they become due and payable as hereinbefore provided and not earlier and shall remain such liens until paid.

The second half of the tax on real estate which is due as hereinbefore provided on the first day of November following the payment of the first half may be paid on the first day of May or at any time thereafter providing the first half shall have been paid or shall be paid at the same time, and on such payments of the second half as may be made in such manner prior to November first a discount shall be allowed from the date of payment to November first at the rate of four per centum per annum.

The offices of the Receiver of Taxes in the respective boroughs are located as follows:

Borough of Manhattan, Room 200, Municipal Building.

Borough of The Bronx, 177th st. and Arthur ave.

Borough of Brooklyn, 236 Duffield st.

Borough of Richmond, Borough Hall, St. George.

Borough of Queens, Court Square, L. I. City.

WILLIAM C. HECHT, Receiver of Taxes. a2,30

Interest on City Bonds and Stock.

THE INTEREST DUE ON MAY 1, 1917, ON registered bonds and stock of The City of New York, and of the former corporations now included therein, will be paid on that day by the Comptroller at his office (Room 851, in the Municipal Building, at Chambers and Centre sts., Manhattan).

The coupons that are payable in New York or in London for the interest due on May 1, 1917, on assessment bonds and corporate stock of The City of New York will be paid on that day at the option of the holders thereof either at the office of the Comptroller (Room 851, in the Municipal Building, at Chambers and Centre sts., Manhattan, New York City), in United States money, or at the office of Seligman Brothers, 18 Austin Friars, London, E. C., England, in sterling.

The coupons that are payable only in New York for interest due on May 1, 1917, on bonds and stock of the present and former City of

New York, of former corporations now included in The City of New York, and the former City of Queens, will be paid on that day at the office of the Comptroller (Room 851, in the Municipal Building, at Chambers and Centre sts., Manhattan, New York City).

The books for the transfer of bonds and stock on which interest is payable May 1, 1917, will be closed from April 10, 1917, to May 1, 1917.

WILLIAM A. PRENDERGAST, Comptroller.
City of New York, Department of Finance,
Comptroller's Office, March 20, 1917. a2,m1

Corporation Sale of Real Estate.

WILLIAM P. RAE COMPANY, Auctioneer.

PUBLIC NOTICE IS HEREBY GIVEN THAT the Commissioners of the Sinking Fund of The City of New York, by virtue of the powers vested in them by law, will offer for sale at public auction on

MONDAY, APRIL 9, 1917,

at 12 noon, at the Brooklyn Real Estate Exchange, No. 189 Montague st., Brooklyn, the following described property:

All that certain piece or parcel of land, situate, lying and being in the Borough of Brooklyn, City and State of New York, bounded and described as follows:

Beginning at a point in the southerly side of 14th street, distant 286 feet westerly from the corner formed by the intersection of the southerly side of 14th street with the westerly side of 2d avenue; running thence southerly at right angles, or nearly so, with the southerly side of 14th street, 66 feet, 4 inches; running thence northwesterly along the northerly line of Lot 17, 22 feet 10 1/2 inches to the easterly line of Lot 34; running thence northerly along said easterly line of Lot 34 and at right angles, or nearly so, to the southerly side of 14th street, 59 feet 11 inches to the southerly side of the southerly side of 14th street 22 feet to the point or place of beginning, said premises being known and designated on the present tax maps of the City of New York, Borough of Brooklyn, as Lot 35, Block 1038, Section 4.

The minimum or upset price at which said property shall be sold is hereby fixed at Five Hundred Dollars (\$500). The sale to be made upon the following

TERMS AND CONDITIONS:

The highest bidder will be required to pay 10 per cent. of the amount of the bid, together with the auctioneer's fees at the time of the sale, and 90 per cent. upon the delivery of the deed, which shall be within sixty days from the date of the sale.

The deed so delivered shall be in the form of a bargain and sale deed without covenants. The Comptroller may at his option resell the property if the successful bidder shall fail to comply with the terms of the sale, and the person so failing to comply therewith will be held liable for any deficiency which may result from such resale.

The right is reserved to reject any and all bids.

Maps of said real estate may be seen on application at the Department of Finance (Division of Real Estate), Room 733, Municipal Building, Manhattan.

By order of the Commissioners of the Sinking Fund under resolution adopted at a meeting of the Board held March 15, 1917.

EDMUND D. FISHER, Deputy and Acting Comptroller.

Department of Finance, Comptroller's Office,
March 23, 1917. m23,a9

Corporation Sale of the Lease of Certain City Real Estate.

UPON THE AUTHORIZATION OF THE Commissioners of the Sinking Fund, and pursuant to a resolution adopted by them at a meeting held March 15, 1917, the Comptroller of The City of New York will sell at public auction on

MONDAY, APRIL 9, 1917,

at 12 noon, in Room 368, Municipal Building, Manhattan, the lease of premises designated on the tax maps of the Borough of The Bronx, City of New York, as Lot 34, Block 2904, Section 21, for a period of five years from April 15, 1917.

The minimum or upset rental at which said lease shall be sold is hereby fixed at the sum of Eight Hundred Dollars (\$800) per annum, payable quarterly in advance, and the said sale will be made upon the following:

TERMS AND CONDITIONS:

The highest bidder will be required to pay twenty-five per cent. (25%) of the yearly rental at the time and place of sale; the amount so paid for one quarter's rent shall be forfeited if the successful bidder does not execute the lease when notified it is ready for execution.

No person shall be received as lessee or surety who is delinquent on any former lease from the corporation, and no bid shall be accepted from any person who is in arrears to the corporation upon debt or contract, or who is a defaulter as surety or otherwise upon any obligation to the City, as provided by law.

The lease to be in the usual form of leases of like property and to contain in addition to other terms, covenants and conditions, as follows:

First—A clause providing that the lessee shall not make any alterations or improvements upon the property except with the consent and approval of the Comptroller.

Second—A clause providing that during the term of the lease the lessee shall keep whatever buildings may be erected thereon in proper repair, both inside and outside, at his own cost and expense, and shall comply with all the laws and ordinances of the City of New York, and shall make all alterations and improvements thereto during the period of the lease.

Third—A clause providing that all repairs, alterations and improvements made on or to the property by the lessee during the period of the lease shall become the property of the City of New York at the expiration of said lease.

Fourth—A clause providing that the lessee shall pay the usual rates for water per meter measurements and comply with the rules and regulations of the Department of Water Supply, Gas and Electricity.

The Comptroller shall have the right to reject any and all bids if deemed to be to the interest of the City of New York.

ALBERT E. HADLOCK, Deputy and Acting Comptroller.

Department of Finance, Comptroller's Office,
March 21, 1917. m23,a9

Corporation Sale of Buildings and Appurtenances Thereon on City Real Estate by Sealed Bids.

AT THE REQUEST OF THE COMMISSIONER OF DOCKS, public notice is hereby given that the Commissioners of the Sinking Fund, by virtue of the powers vested in them by law, will offer for sale by sealed bids certain structures standing upon property owned by The City of New York, formerly used for dock purposes, in the

Borough of Brooklyn.

BEING the platforms on piles, houses and houseboats, etc., located between the easterly side of the boardwalk leading to Manhattan Beach, at the foot of Ocean ave., Sheepshead Bay, and a line 133 feet easterly therefrom, in the Borough of Brooklyn, which are more particularly described on a certain map on file in the office of the Collector of City Revenue, De-

partment of Finance, Room 368, Municipal Building, Borough of Manhattan.

PURSUANT to a resolution of the Commissioners of the Sinking Fund, adopted at a meeting held March 29, 1917, the sale by sealed bids of the above buildings and appurtenances thereto will be held by direction of the Comptroller on

WEDNESDAY, APRIL 18, 1917, at 11 a. m., in lots and parcels, and in manner and form, as follows:

Parcel A—Structures consisting of platforms on piles, frame houses, houseboats, etc., between the easterly side of the Boardwalk leading to Manhattan Beach from the foot of Ocean ave., Sheephead Bay, Borough of Brooklyn, and a line about 133 feet easterly therefrom, described as follows:

Lot 1—Platform on piles adjoining the easterly side of the Boardwalk and 13.6 feet south of Emmons ave., 36 feet long and 10.4 feet wide, together with a frame lean-to thereon about 8 feet high, 32 feet long and 10.4 feet wide.

Lot 2—Platform on piles located 10 feet east of Boardwalk, 12.5 feet wide, 69.2 feet long, with "L" extension on Emmons ave. side 10 feet wide and 13.6 feet long leading to Boardwalk, together with a one-story frame structure 10.8 feet high on Emmons ave. and 7.40 feet high on the outshore end of the structure, covering all but 5 feet of the outshore end of said platform.

Lot 3—Platform on piles, located 23.5 feet east of Boardwalk, 39.5 feet long, 26.2 feet wide, which is 24.4 feet wide, and the remaining 13.3 feet in length is 24.4 feet wide at the inshore end and 22.25 feet in width at outshore end, together with one-story frame structure 10.10 feet high along Emmons ave. and 8.10 feet high at outshore end, covering the entire platform. Also a runway on piles, 4.9 feet wide, extending about 120 feet outshore of the above described platform.

Lot 4—Platform on piles, located 51.6 feet east of the Boardwalk, 43.9 feet long and about 20 feet wide, together with a one-story frame structure 9.70 feet high along the sides and a 14.20-foot high peak at center, covering the entire platform.

Lot 5—Platform on piles, located 71.9 feet east of the Boardwalk, 44.75 feet in length, 13.8 feet wide along Emmons ave. and 12 feet wide at outshore end, together with a one-story frame structure 10.10 feet high along Emmons ave. side and 9.70 feet high on outshore side, covering the entire platform.

Also a small addition to above mentioned platform at outer end of same, 4.4 feet long and 5.3 feet wide.

Lot 6—Platform on piles, located about 71 feet east of Boardwalk and about 31 feet south of Emmons ave., 26.8 feet long and 3.9 feet wide, together with a one-story frame structure about 6 feet high, 7.5 feet long and 3.9 feet wide on outer end of said platform.

Lot 7—Platform on piles, located 85.7 feet east of Boardwalk, 118.6 feet long and 20.7 feet wide, together with a one-story frame structure, formerly used as a waiting room, located on said platform about 88 feet south of Emmons ave., 15.3 feet long, 19 feet wide and 7.60 feet high along the sides of the structure and 9.30 feet high along the ridge at center.

Lot 8—Platform on piles, located 70 feet at inner end and 40 feet at outer end east of the Boardwalk and 134 feet south of Emmons ave., 105.7 feet long and 20 feet wide, together with a one-story frame structure at outer end of same 8.20 feet high on one side and 9.20 feet high on other side, 12.25 feet wide and 14 feet long; also a runway 16.2 feet long and 4 feet wide connecting said platform with platform mentioned in Parcel 7. Also a group of piles located about 28 feet south of platform described in this parcel.

Lot 9—Platform on piles, located 106.4 feet east of Boardwalk, 10 feet long and 15.5 feet wide.

Houseboats, should the same be still there at time of sale.

Lot 10—Houseboat about 8 feet high, 24.45 feet long and 12.05 feet wide, with awning roof on top, on scow 33.60 feet long, 17.40 feet wide, located 11 feet east of Boardwalk and 77 feet south of Emmons ave.

Lot 11—Houseboat about 8 feet high, 41 feet long and 11 feet wide, with awning roof on top, on scow 48.2 feet long, 11 feet wide, located about 63 feet east of Boardwalk and 63 feet south of Emmons ave.

SPECIAL CONDITIONS.
All of the lots as described above will be sold as one parcel.

All supporting piles under platforms, houseboats, or structures mentioned in the foregoing parcels are to be entirely removed by the successful bidder, it being the intention of the City to have the entire area above described cleared of all obstructions.

The time for removal is limited to fifteen days from the date of sale, and any structures, etc., not fully removed at the expiration of that period will be taken away by the Department of Docks and Ferries and the expense of such removal will be paid out of the security deposited by the Purchaser.

Sealed bids (blank forms of which may be obtained upon application) will be received by the Comptroller at the office of the Collector of City Revenue, Room 368, Municipal Building, Borough of Manhattan, until 11 a. m. on the 18th day of April, 1917, and then publicly opened for the sale for removal of the above described buildings and appurtenances thereto, and the award will be made to the highest bidder within twenty-four hours, or as soon as possible thereafter.

Each parcel must be bid for separately, and will be sold in its entirety, as described in above advertisement.

Each and every bid must be accompanied by a deposit of cash or certified check in a sum equal to 25 per cent. of the amount of the bid, except that a minimum deposit of \$50 will be required with all bids, and that a deposit of \$500 will be sufficient to entitle bidders to bid on any or all of the buildings.

Deposits of unsuccessful bidders will be returned within twenty-four hours after successful bidders have paid purchase price in full and given security, and those of successful bidders may be declared forfeited to The City of New York by the Comptroller upon the failure of the successful bidder to further comply with the requirements of the terms and conditions of the sale as set forth hereinafter.

Successful bidders will be required to pay the purchase money and deposit the required security within twenty-four hours of the receipt of notification of the acceptance of their bids.

The Comptroller reserves the right to reject any and all bids and to waive any defects or informalities in any bid should it be deemed in the interest of The City of New York to do so.

All bids must state clearly (1) the number or description of the building or buildings bid for, (2) the amount of the bid, (3) the full name and address of the bidder.

All bids must be enclosed in properly sealed envelopes, marked "Proposals to be opened April 18, 1917," and must be delivered, or mailed in time for their delivery, prior to 11 a. m. of that date to the "Collector of City Revenue, Room 368, Municipal Building, New York City," from whom any further particulars regarding the buildings to be disposed of may be obtained.

THE BUILDINGS WILL BE SOLD FOR IMMEDIATE REMOVAL ONLY, SUBJECT TO THE TERMS AND CONDITIONS PRINTED ON THE LAST PAGE OF THIS

ISSUE OF THE "CITY RECORD," AS MODIFIED BY THE ABOVE STATED "SPECIAL CONDITIONS."

E. D. FISHER, Deputy and Acting Comptroller.

City of New York, Department of Finance, Comptroller's Office, March 29, 1917. m21.18

AT THE REQUEST OF THE PRESIDENT of the Borough of Queens, public notice is hereby given that the Commissioners of the Sinking Fund, by virtue of the powers vested in them by law, will offer for sale by sealed bids certain encroachments standing upon property owned by The City of New York, acquired by it for street opening purposes in the

Borough of Queens.

BEING the buildings, parts of buildings, etc., standing within the lines of Wyckoff ave., from Halsey st. to Norman ave., in the Borough of Queens, which are more particularly described on a certain map on file in the office of the Collector of City Revenue, Department of Finance, Room 368, Municipal Building, Borough of Manhattan.

PURSUANT to a resolution of the Commissioners of the Sinking Fund adopted at a meeting held March 15, 1917, the sale by sealed bids at the upset or minimum prices named in the description of each parcel of the above described buildings and appurtenances thereto will be held by direction of the Comptroller on

FRIDAY, APRIL 6, 1917,

at 11 a. m., in lots and parcels, and in manner and form, and at upset prices, as follows:

Parcel No. 104. Part of three-story frame building on the northwest corner of Wyckoff ave. and Stephen st. Cut 0.05 feet on west side by 0.36 feet on east side. Upset price, \$5.

Parcel No. 108. Part of one-story frame building on the north side of Wyckoff ave. 100 feet east of Stephen st. Cut 0.11 feet on east and west sides. Upset price, \$5.

Parcel No. 111. Part of two-story frame building on the northwest corner of Wyckoff ave. and Norman st. Cut 0.16 feet on west side by 0.22 feet on east side. Upset price, \$5.

Parcel No. 113. Part of two-story frame building on the southeast corner of Wyckoff ave. and Halsey st. Cut 0.75 feet on west side by 0.73 feet on east side. Upset price, \$5.

Parcel No. 122. Part of two-story frame building east of and adjoining Parcel No. 113. Cut 0.72 feet on east and west sides. Upset price, \$5.

Parcel No. 123. Part of two-story frame building east of and adjoining Parcel No. 122. Cut 0.72 feet on west side by 0.68 feet on east side. Upset price, \$5.

Parcel No. 124. Part of two-story frame building east of and adjoining Parcel No. 123. Cut 0.68 feet on west side by 0.35 feet on east side. Upset price, \$5.

Parcel No. 126. Part of two-story frame building on the south side of Wyckoff ave. 60 feet east of Eldert st. Cut 0.33 feet on west side by 0.63 feet on east side. Upset price, \$5.

Parcel No. 127. Part of two-story frame building east of and adjoining Parcel No. 126. Cut 0.63 feet on west side by 0.83 feet of east side. Upset price, \$5.

Parcel No. 128. Part of two-story frame building east of and adjoining Parcel No. 127. Cut 0.83 feet on west side by 0.93 feet on east side. Upset price, \$5.

Parcel No. 129. Part of two-story and one-story frame buildings on the southwest corner of Wyckoff ave. and Covert st. Cut 0.77 feet on west side by 0.50 feet on east side. Upset price, \$5.

Sealed bids (blank forms of which may be obtained upon application) will be received by the Comptroller at the office of the Collector of City Revenue, Room 368, Municipal Building, Borough of Manhattan, until 11 a. m. on the 6th day of April, 1917, and then publicly opened for the sale for removal of the above-described buildings and appurtenances thereto, and the award will be made to the highest bidder within twenty-four hours, or as soon as possible thereafter.

Each parcel must be bid for separately and will be sold in its entirety, as described in above advertisement.

Each and every bid must be accompanied by a deposit of cash or certified check in a sum equal to 25 per cent. of the amount of the bid, except that a minimum deposit of \$50 will be required with all bids, and that a deposit of \$500 will be sufficient to entitle bidders to bid on any or all of the buildings.

Deposits of unsuccessful bidders will be returned within twenty-four hours after successful bidders have paid purchase price in full and given security, and those of successful bidders may be declared forfeited to The City of New York by the Comptroller upon the failure of the successful bidder to further comply with the requirements of the terms and conditions of the sale as set forth hereinafter.

Successful bidders will be required to pay the purchase money and deposit the required security within twenty-four hours of the receipt of notification of the acceptance of their bids.

The Comptroller reserves the right to reject any and all bids and to waive any defects or informalities in any bid should it be deemed in the interest of The City of New York to do so.

All bids must state clearly (1) the number or description of the building or buildings bid for, (2) the amount of the bid, (3) the full name and address of the bidder.

All bids must be enclosed in properly sealed envelopes, marked "Proposals to be opened April 6, 1917," and must be delivered, or mailed in time for their delivery, prior to 11 a. m. of that date to the "Collector of City Revenue, Room 368, Municipal Building, New York City," from whom any further particulars regarding the buildings to be disposed of may be obtained.

THE BUILDINGS WILL BE SOLD FOR IMMEDIATE REMOVAL ONLY, SUBJECT TO THE TERMS AND CONDITIONS PRINTED ON THE LAST PAGE OF THIS

ISSUE OF THE "CITY RECORD."

EDMUND D. FISHER, Deputy and Acting Comptroller.

City of New York, Department of Finance, Comptroller's Office, March 16, 1917. m21.16

AT THE REQUEST OF THE PRESIDENT of the Borough of The Bronx, public notice is hereby given that the Commissioners of the Sinking Fund, by virtue of the powers vested in them by law, will offer for sale by sealed bids a certain encroachment standing upon property owned by the City of New York acquired by it for street opening purposes in the

Borough of The Bronx.

BEING the buildings, parts of buildings, etc., standing within the lines of Parcel No. 49, Sedgwick ave., from Jerome ave. to the line between the 23d and 24th Wards in the 23d Ward of the Borough of The Bronx, which are more particularly described on a certain map on file in the office of the Collector of City Revenue, Department of Finance, Room 368, Municipal Building, Borough of Manhattan.

Pursuant to a resolution of the Commissioners of the Sinking Fund, adopted at a meeting held March 15, 1917, the sale by sealed bids at the upset or minimum prices named in the description of each parcel of the above buildings and appurtenances thereto will be held by direction of the Comptroller on

THURSDAY, APRIL 5, 1917,

at 11 a. m., in lots and parcels and in manner and form, and at upset prices as follows:

Parcel No. 49—Part of two and one-half story

frame building on the east side of Sedgwick ave., 275 feet north of W. 167th st. Cut 14.1 feet on south side by 14.4 feet on north side. Upset price, \$10.

The purchasers of the above buildings will be required to fill in the cellars and excavations remaining within the lines of the street after the removal of the buildings with good clear material to the existing surface of the street adjoining.

Sealed bids (blank forms of which may be obtained upon application) will be received by the Comptroller at the office of the Collector of City Revenue, Room 368, Municipal Building, Borough of Manhattan, until 11 a. m. on the 5th day of April, 1917, and then publicly opened for the sale for removal of the above described buildings and appurtenances thereto, and the award will be made to the highest bidder within twenty-four hours, or as soon as possible thereafter.

Each parcel must be bid for separately and will be sold in its entirety, as described in above advertisement.

Each and every bid must be accompanied by a deposit of cash or certified check in a sum equal to 25 per cent. of the amount of the bid, except that a minimum deposit of \$50 will be required with all bids, and that a deposit of \$500 will be sufficient to entitle bidders to bid on any or all of the buildings.

Deposits of unsuccessful bidders will be returned within twenty-four hours after successful bidders have paid purchase price in full and given security, and those of successful bidders may be declared forfeited to The City of New York by the Comptroller upon the failure of the successful bidder to further comply with the requirements of the terms and conditions of the sale as set forth hereinafter.

Successful bidders will be required to pay the purchase money and deposit the required security within twenty-four hours of the receipt of notification of the acceptance of their bids.

The Comptroller reserves the right to reject any and all bids and to waive any defects or informalities in any bid should it be deemed in the interest of The City of New York to do so.

All bids must state clearly (1) the number or description of the building or buildings bid for, (2) the amount of the bid, (3) the full name and address of the bidder.

All bids must be enclosed in properly sealed envelopes, marked "Proposals to be opened April 5, 1917," and must be delivered or mailed in time for their delivery, prior to 11 a. m. of that date to the "Collector of City Revenue, Room 368, Municipal Building, New York City," from whom any further particulars regarding the buildings to be disposed of may be obtained.

THE BUILDINGS WILL BE SOLD FOR IMMEDIATE REMOVAL ONLY, SUBJECT TO THE TERMS AND CONDITIONS PRINTED ON THE LAST PAGE OF THIS

ISSUE OF THE "CITY RECORD."

EDMUND D. FISHER, Deputy and Acting Comptroller.

City of New York, Department of Finance, Comptroller's Office, March 16, 1917. m20.15

AT THE REQUEST OF THE PRESIDENT of the Borough of The Bronx, public notice is hereby given that the Commissioners of the Sinking Fund, by virtue of the powers vested in them by law, will offer for sale by sealed bids certain encroachments standing upon property owned by The City of New York, acquired by it for street opening purposes in the

Borough of The Bronx.

BEING the buildings, parts of buildings, etc., standing within the lines of E. 233d st., from Baychester ave. to Boston rd. at Hutchinson River, in the Borough of The Bronx, which are more particularly described on a certain map on file in the office of the Collector of City Revenue, Department of Finance, Room 368, Municipal Building, Manhattan.

PURSUANT to a resolution of the Commissioners of the Sinking Fund, adopted at a meeting held March 15, 1917, the sale by sealed bids at the upset or minimum prices named in the description of each parcel of the above buildings and appurtenances thereto will be held by direction of the Comptroller on

WEDNESDAY, APRIL 4, 1917,

at 11 a. m., in lots and parcels and in manner and form, and at upset prices as follows:

Parcel No. 43—Two and one-half story frame house and two-story frame house on the north side of Fishers Landing road (E. 233d st., east of the Old road to White Plains (Provoost ave.). Upset price, \$50.

Parcel No. 44—Part of two metal sheds on the north side of Fishers Landing road (E. 233d st., 200 feet west of Boston road. Cut 6.2 feet on west end by 44.2 feet from east end on north side. Upset price, \$10.

Parcel No. 47—Part of two-story frame house on the southeast corner of Fishers Landing rd. and the Old rd. to White Plains. Cut 16.3 feet on west end by 4.2 feet on east end. Upset price, \$15.

The purchasers of the above buildings will be required to fill in the cellars and excavations remaining within the lines of the street after the removal of the buildings with good clear material to the existing surface of the street adjoining.

Sealed bids (blank forms of which may be obtained upon application) will be received by the Comptroller at the office of the Collector of City Revenue, Room 368, Municipal Building, Borough of Manhattan, until 11 a. m. on the 4th day of April, 1917, and then publicly opened for the sale for removal of the above described buildings and appurtenances thereto, and the award will be made to the highest bidder within twenty-four hours, or as soon as possible thereafter.

Each parcel must be bid for separately and will be sold in its entirety, as described in above advertisement.

Each and every bid must be accompanied by a deposit of cash or certified check in a sum equal to 25 per cent. of the amount of the bid, except that a minimum deposit of \$50 will be required with all bids, and that a deposit of \$500 will be sufficient to entitle bidders to bid on any or all of the buildings.

Deposits of unsuccessful bidders will be returned within twenty-four hours after successful bidders have paid purchase price in full and given security, and those of successful bidders may be declared forfeited to The City of New York by the Comptroller upon the failure of the successful bidder to further comply with the requirements of the terms and conditions of the sale as set forth hereinafter.

Successful bidders will be required to pay the purchase money and deposit the required security within twenty-four hours of the receipt of notification of the acceptance of their bids.

The Comptroller reserves the right to reject any and all bids and to waive any defects or informalities in any bid should it be deemed in the interest of The City of New York to do so.

All bids must state clearly (1) the number or description of the building or buildings bid for, (2) the amount of the bid, (3) the full name and address of the bidder.

All bids must be enclosed in properly sealed envelopes, marked "Proposals to be opened April 4, 1917," and must be delivered, or mailed in time for their delivery, prior to 11 a. m. of that date to the "Collector of City Revenue, Room 368, Municipal Building, New York City," from whom any further particulars regarding the buildings to be disposed of may be obtained.

THE BUILDINGS WILL BE SOLD FOR IMMEDIATE REMOVAL ONLY, SUBJECT TO THE TERMS AND CONDITIONS

PRINTED ON THE LAST PAGE OF THIS

ISSUE OF THE "CITY RECORD."

EDMUND D. FISHER, Deputy and Acting Comptroller.

City of New York, Department of Finance, Comptroller's Office, March 16, 1917. m19.14

Sureties on Contracts.

UNTIL FURTHER NOTICE SURETY companies will be accepted as sufficient upon the following contracts to the amounts named:

Supplies of Any Description, Including Gas and Electricity.
One company on a bond up to \$50,000.

When such company is authorized to write that amount as per letter of Comptroller to the surety companies, dated Jan. 1, 1914.

Construction.
One company on a bond up to \$25,000.

Including regulating, grading, paving, sewers, maintenance, dredging, construction of parks, parkways, docks, buildings, bridges, tunnels, aqueducts, repairs, heating, ventilating, plumbing, etc.

When such company is authorized to write that amount as per letter of Comptroller to the surety companies, dated Jan. 1, 1914.

Asphalt, Asphalt Block and Wood Block Pavement.

Two companies will be required on any and every bond up to amount authorized by letter of Comptroller to the surety companies, dated Jan. 1, 1914.

Jan. 1, 1914.

WILLIAM A. PRENDERGAST, Comptroller.

BOARD OF WATER SUPPLY.

Proposals.

SEALED BIDS WILL BE RECEIVED BY

the Board of Water Supply at its offices, 22d

floor, Municipal Building, Park Row, Centre and

Chambers sts., New York City, until 11 a. m.,

on

TUESDAY, APRIL 24, 1917,

for

CONTRACT 168.

FOR FURNISHING, DELIVERING, INSTALLING AND TESTING COMPLETE ELECTRICAL LIGHTING APPARATUS AT VARIOUS STRUCTURES AT RESERVOIRS AND ALONG THE CATSKILL AQUEDUCT; ALSO FOR FURNISHING AND INSTALLING A MOTOR AND GEARING AND AN ELECTRICALLY DRIVEN PUMP. THE WORK IS LOCATED BETWEEN THE ASHOKAN RESERVOIR, NEAR ASHOKAN, ULSTER COUNTY, AND SILVER LAKE RESERVOIR, STATEN ISLAND, NEW YORK.

A statement of the work required and further information are given in the Information for Bidders, forming part of the contract. At the above place and time the bids will be publicly opened and read. The award of the contract, if awarded, will be made by the Board as soon thereafter as practicable. The Board reserves the right to reject any and all bids.

Two or more bonds, the aggregate amount of which shall be Forty Thousand Dollars (\$40,000), will be required for the faithful performance of the contract.

No bid will be received and deposited unless accompanied by a certified check upon a National or State Bank, drawn to the order of the Comptroller of The City of New York to the amount of Two Thousand Dollars (\$2,000).

Time allowed for the completion of the work is eight consecutive calendar months from the service of notice by the Board to begin work.

Pamphlets containing information for bidders, forms of bid and contract, specifications, contract drawings, etc., can be obtained at the above address, at the office of the Secretary, upon application in person or by mail, by depositing the sum of Ten Dollars (\$10) in cash or its equivalent for each pamphlet. This deposit will be refunded upon the return of the pamphlets in acceptable condition within thirty days from the date on which bids are to be opened.

For further particulars apply to the office of the Principal Assistant Engineer at the above address.

CHARLES STRAUSS, President; CHARLES N. CHADWICK, JOHN F. GALVIN, Commissioners, Board of Water Supply.

GEORGE FEATHERSTONE, Secretary. m29.16

NOTE—See general instructions to bidders on last page, last column, of the City Record, so far as applicable hereto and not otherwise provided for.

SEALED BIDS WILL BE RECEIVED BY

the Board of Water Supply, at its offices,

twenty-second floor, Municipal Building, Park

Rw, Centre and Chambers sts., New York City,

until 11 a. m., on

TUESDAY, APRIL 10, 1917,

for

CONTRACT 182.

FOR APPLYING A SURFACE TREATMENT OF REFINED TAR AND STONE CHIPS TO ABOUT A MILES OF WATER-BOUND MACADAM PAVEMENT AT ASHOKAN RESERVOIR. THE WORK IS LOCATED IN THE TOWNS OF OLIVE AND MARBLETOWN, ULSTER COUNTY, NEW YORK.

An approximate statement of the quantities of the various items of work and further information are given in the Information for Bidders forming part of the contract. At the above place and time the bids will be publicly opened and read. The award of the contract, if awarded, will be made by the Board as soon thereafter as practicable. The Board reserves the right to reject any and all bids.

A bond in the sum of Four Thousand Dollars (\$4,000) will be required for the faithful performance of the contract.

No bid will be received and deposited unless accompanied by a certified check upon a National or State Bank, drawn to the order of the Comptroller of The City of New York to the amount of Five Hundred Dollars (\$500).

Time allowed for the completion of the work is 3 consecutive months from the service of notice by the Board to begin work.

Pamphlets containing information for bidders, forms of bid and contract, specifications, contract drawing, etc., can be obtained at the above address, at the office of the Secretary, upon application in person or by mail, by depositing the sum of Ten Dollars (\$10) in cash or its equivalent for each pamphlet. This deposit will be refunded upon the return of the pamphlets in acceptable condition within thirty days from the date on which bids are to be opened.

For further particulars apply

CHAIN-LINK WIRE FENCING AND ABOUT 1 MILE OF REINFORCED CONCRETE GUARD RAIL. A SHORT STRETCH OF WIRE FENCING IS TO BE REPAIRED. THE FENCING WILL BE ABOUT 7 FEET HIGH AND ERECTED ON A GALVANIZED STEEL PIPE FRAME. THE WORK IS LOCATED AT THE HILL VIEW RESERVOIR, IN THE CITY OF YONKERS, WESTCHESTER COUNTY, AND THE SILVER LAKE RESERVOIR, IN THE BOROUGH OF RICHMOND, NEW YORK CITY.

An approximate statement of the quantities of the various items of work and further information are given in the Information for Bidders, forming part of the contract. At the above place and time the bids will be publicly opened and read. The award of the contract, if awarded, will be made by the Board as soon thereafter as practicable. The Board reserves the right to reject any and all bids.

Two or more bonds, the aggregate amount of which shall be thirty thousand dollars (\$30,000), will be required for the faithful performance of the contract.

No bid will be received and deposited unless accompanied by a certified check upon a National or State Bank, drawn to the order of the Comptroller of the City of New York, to the amount of Fifteen Hundred Dollars (\$1,500).

Time allowed for the completion of the work is eighteen consecutive months from the service of notice by the Board to begin work.

Pamphlets containing information for bidders, forms of bid and contract, specifications, contract drawings, etc., can be obtained at the above address, at the office of the Secretary, upon application in person or by mail, by depositing the sum of Ten Dollars (\$10) in cash or its equivalent for each pamphlet. This deposit will be refunded upon the return of the pamphlets in acceptable condition within thirty days from the date on which bids are to be opened.

For further particulars apply to the office of the Principal Assistant Engineer, at the above address.

CHARLES STRAUSS, President; CHARLES N. CHADWICK, JOHN F. GALVIN, Commissioners, Board of Water Supply.

NOTE—See general instructions to bidders on last page, last column, of the "City Record," so far as applicable hereto and not otherwise provided for.

DEPARTMENTS OF HEALTH, CORRECTION, PUBLIC CHARITIES, AND PARKS, MANHATTAN AND RICHMOND.

Proposals.

SEALED BIDS WILL BE RECEIVED BY the Departments of Health, Correction, Public Charities and the Park Board, at the office of the Central Purchase Committee, Room 1220, Municipal Building, Manhattan, until 2.30 p. m., on

THURSDAY, APRIL 5, 1917, FOR FURNISHING AND DELIVERING OILS, GREASES AND LUBRICANTS.

The time for the performance of the contract is on or before June 30, 1917.

The amount of security required is thirty (30) per cent. of the contract amount awarded.

No bid will be considered unless it is accompanied by a deposit, which shall be in the form of money or a certified check upon one of the State or National banks of the City of New York, drawn to the order of the Comptroller, or corporate stock or other certificates of indebtedness of any nature issued by The City of New York and approved by the Comptroller as of equal value with the security required. Such deposit shall be in an amount not less than one and one-half (1½) per cent. of the total amount of the bid.

The bidder will state the price per unit, as called for in the schedules of quantities and prices, by which the bids will be tested. The extensions must be made, as the bids will be read from the total and awards, if made, made to the lowest bidder on each item or class, as stated in the schedules.

Bids must be submitted in duplicate, each copy in a separate envelope. No bid will be accepted unless this provision is complied with.

Blank forms and further information may be obtained at the office of the Central Purchase Committee, 12th floor, Municipal Building, Manhattan.

DEPARTMENT OF HEALTH, HAVEN EMMERSON, M. D., Commissioner.

DEPARTMENT OF CORRECTION, BURETTE G. LEWIS, Commissioner.

DEPARTMENT OF PUBLIC CHARITIES, JOHN A. KINGSBURY, Commissioner.

PARK BOARD, CABOT WARD, President; THOMAS W. WHITTLE, RAYMOND V. INGERSOLL and JOHN E. WEIER, Commissioners. m24.45

See General Instructions to Bidders on last page, last column, of the "City Record," except for the address of the office for receiving and opening bids.

FIRE DEPARTMENT.

Proposals.

SEALED BIDS WILL BE RECEIVED BY the Fire Commissioner at his office, 11th floor, Municipal Building, Manhattan, until 10.30 a. m., on

MONDAY, APRIL 16, 1917, FOR FURNISHING AND DELIVERING FIVE (5) TWO-SECTION 75-FOOT AERIAL HOOK AND LADDER TRUCKS, MOTOR-PROPELLED.

The time allowed for the performance of the contract is one hundred and eighty (180) consecutive calendar days.

The amount of security required for the performance of the contract is fifty per cent. (50%) of the amount of the bid.

No bid will be considered unless it is accompanied by a deposit, which shall be in the form of money or a certified check upon one of the State or National banks of the City of New York, drawn to the order of the Comptroller, or corporate stock or other certificates of indebtedness of any nature issued by The City of New York and approved by the Comptroller as of equal value with the security required. Such deposit shall be in an amount not less than two and one-half per cent. (2½%) of the total amount of the bid.

The bidder will state the price of each truck. The extension must be made, as the bids will be read from the total and awards, if made, will be to the lowest bidder for the entire contract.

Bids must be submitted in duplicate.

Blank forms and further information may be obtained at the office of the Fire Department, 11th floor, Municipal Building, Manhattan.

ROBERT ADAMSON, Fire Commissioner. m31.16

See General Instructions to Bidders on last page, last column, of the "City Record."

SEALED BIDS WILL BE RECEIVED BY the Fire Commissioner at his office, 11th floor, Municipal Building, Manhattan, until 10.30 a. m., on

MONDAY, APRIL 16, 1917, FOR FURNISHING AND DELIVERING FIVE (5) MOTOR-DRIVEN CITY SERVICE-HOOK AND LADDER TRUCKS.

The time allowed for the performance of the contract is one hundred and eighty (180) consecutive calendar days.

The amount of security required for the performance of the contract is fifty per cent. (50%) of the amount of the bid.

No bid will be considered unless it is accompanied by a deposit, which shall be in the form of money or a certified check upon one of the State or National banks of the City of New York, drawn to the order of the Comptroller, or corporate stock or other certificates of indebtedness of any nature issued by The City of New York and approved by the Comptroller as of equal value with the security required. Such deposit shall be in an amount not less than two and one-half per cent. (2½%) of the total amount of the bid.

The bidder will state the price of each truck. The extension must be made, as the bids will be read from the total and awards, if made, will be to the lowest bidder for the entire contract.

Bids must be submitted in duplicate.

Blank forms and further information may be obtained at the office of the Fire Department, 11th floor, Municipal Building, Manhattan.

ROBERT ADAMSON, Fire Commissioner. m31.16

of money or a certified check upon one of the State or National banks of the City of New York, drawn to the order of the Comptroller, or corporate stock or other certificates of indebtedness of any nature issued by The City of New York and approved by the Comptroller as of equal value with the security required. Such deposit shall be in an amount not less than two and one-half per cent. (2½%) of the total amount of the bid.

The bidder will state the price of each truck. The extension must be made, as the bids will be read from the total and awards, if made, will be to the lowest bidder for the entire contract.

Bids must be submitted in duplicate.

Blank forms and further information may be obtained at the office of the Fire Department, 11th floor, Municipal Building, Manhattan.

ROBERT ADAMSON, Fire Commissioner. m31.16

See General Instructions to Bidders on last page, last column, of the "City Record."

SEALED BIDS WILL BE RECEIVED BY the Fire Commissioner at his office, 11th floor, Municipal Building, Manhattan, until 10.30 a. m., on

MONDAY, APRIL 16, 1917, FOR FURNISHING AND DELIVERING FIVE (5) THREE-SECTION 85-FOOT AERIAL HOOK AND LADDER TRUCKS, MOTOR-PROPELLED.

The time allowed for the performance of the contract is one hundred and eighty (180) consecutive calendar days.

The amount of security required for the performance of the contract is fifty per cent. (50%) of the amount of the bid.

No bid will be considered unless it is accompanied by a deposit, which shall be in the form of money or a certified check upon one of the State or National banks of the City of New York, drawn to the order of the Comptroller, or corporate stock or other certificates of indebtedness of any nature issued by The City of New York and approved by the Comptroller as of equal value with the security required. Such deposit shall be in an amount not less than two and one-half per cent. (2½%) of the total amount of the bid.

The bidder will state the price of each truck. The extension must be made, as the bids will be read from the total and awards, if made, will be to the lowest bidder for the entire contract.

Bids must be submitted in duplicate.

Blank forms and further information may be obtained at the office of the Fire Department, 11th floor, Municipal Building, Manhattan.

ROBERT ADAMSON, Fire Commissioner. m31.16

See General Instructions to Bidders on last page, last column, of the "City Record."

SEALED BIDS WILL BE RECEIVED BY the Fire Commissioner at his office, 11th floor, Municipal Building, Manhattan, until 10.30 a. m., on

MONDAY, APRIL 16, 1917, FOR FURNISHING AND DELIVERING FIVE (5) TWO-SECTION 65-FOOT AERIAL HOOK AND LADDER TRUCKS, MOTOR-PROPELLED.

The time allowed for the performance of the contract is one hundred and eighty (180) consecutive calendar days.

The amount of security required for the performance of the contract is fifty per cent. (50%) of the amount of the bid.

No bid will be considered unless it is accompanied by a deposit, which shall be in the form of money or a certified check upon one of the State or National banks of the City of New York, drawn to the order of the Comptroller, or corporate stock or other certificates of indebtedness of any nature issued by The City of New York and approved by the Comptroller as of equal value with the security required. Such deposit shall be in an amount not less than two and one-half per cent. (2½%) of the total amount of the bid.

The bidder will state the price of each truck. The extension must be made, as the bids will be read from the total and awards, if made, will be to the lowest bidder for the entire contract.

Bids must be submitted in duplicate.

Blank forms and further information may be obtained at the office of the Fire Department, 11th floor, Municipal Building, Manhattan.

ROBERT ADAMSON, Fire Commissioner. m31.16

See General Instructions to Bidders on last page, last column, of the "City Record."

SEALED BIDS WILL BE RECEIVED BY the Fire Commissioner at his office, 11th floor, Municipal Building, Manhattan, until 10.30 a. m., on

TUESDAY, APRIL 10, 1917, FOR FURNISHING AND DELIVERING SEMI-BITUMINOUS COAL TO FIREBOATS.

The time allowed for the performance of the contract is on or before March 31, 1918.

No bid will be considered unless it is accompanied by a deposit, which shall be in the form of money or a certified check upon one of the banks of the City of New York, drawn to the order of the Comptroller, or corporate stock or other certificates of indebtedness of any nature issued by The City of New York and approved by the Comptroller as of equal value with the security required. Such deposit shall be in an amount not less than one and one-half per cent. (1½%) of the total amount of the bid.

The amount of security required for the performance of the contract is thirty per cent. (30%) of the amount of the bid.

The bidder will state the price per unit, as called for in the schedule of quantities and prices, by which the bids will be tested. The extensions must be made, as the bids will be read from the total and awards, if made, will be to the lowest bidder on each item.

Bids must be submitted in duplicate.

Blank forms and further information may be obtained at the office of the Fire Department, 11th floor, Municipal Building, Manhattan.

ROBERT ADAMSON, Fire Commissioner. m29.10

See General Instructions to Bidders on last page, last column, of the "City Record."

SEALED BIDS WILL BE RECEIVED BY the Fire Commissioner at his office, 11th floor, Municipal Building, Manhattan, until 10.30 a. m., on

MONDAY, APRIL 9, 1917, FOR FURNISHING ALL THE LABOR AND MATERIALS NECESSARY AND REQUIRED TO INSTALL NEW HEATING SYSTEM AT THE QUARTERS OF HOOK AND LADDER CO. 107, LOCATED AT NO. 40 NEW JERSEY AVE., BOROUGH OF BROOKLYN.

The time allowed for doing and completing the work will be sixty (60) consecutive working days.

The amount of security required for the performance of the contract is fifty per cent. (50%) of the amount of the bid.

No bid will be considered unless it is accompanied by a deposit, which shall be in the form of money or a certified check upon one of the State or National banks of the City of New York, drawn to the order of the Comptroller, or corporate stock or other certificates of indebtedness of any nature issued by The City of New York and approved by the Comptroller as of equal value with the security required. Such deposit shall be in an amount not less than two and one-half per cent. (2½%) of the total amount of the bid.

The bidder will state the price of each item. The extension must be made, as the bids will be read from the total and awards, if made, will be to the lowest bidder for the entire contract.

Bids must be submitted in duplicate.

Blank forms and further information may be obtained at the office of the Fire Department, 11th floor, Municipal Building, Manhattan.

ROBERT ADAMSON, Fire Commissioner. m29.10

See General Instructions to Bidders on last page, last column, of the "City Record."

SEALED BIDS WILL BE RECEIVED BY the Fire Commissioner at his office, 11th floor, Municipal Building, Manhattan, until 10.30 a. m., on

MONDAY, APRIL 9, 1917, FOR FURNISHING AND DELIVERING FIVE (5) TWO-SECTION 75-FOOT AERIAL HOOK AND LADDER TRUCKS, MOTOR-PROPELLED.

The time allowed for the performance of the contract is one hundred and eighty (180) consecutive calendar days.

The amount of security required for the performance of the contract is fifty per cent. (50%) of the amount of the bid.

No bid will be considered unless it is accompanied by a deposit, which shall be in the form of money or a certified check upon one of the State or National banks of the City of New York, drawn to the order of the Comptroller, or corporate stock or other certificates of indebtedness of any nature issued by The City of New York and approved by the Comptroller as of equal value with the security required. Such deposit shall be in an amount not less than two and one-half per cent. (2½%) of the total amount of the bid.

The bidder will state the price of each truck. The extension must be made, as the bids will be read from the total and awards, if made, will be to the lowest bidder for the entire contract.

Bids must be submitted in duplicate.

Blank forms and further information may be obtained at the office of the Fire Department, 11th floor, Municipal Building, Manhattan.

ROBERT ADAMSON, Fire Commissioner. m29.10

See General Instructions to Bidders on last page, last column, of the "City Record."

Blank forms and further information may be obtained at the office of the Fire Department, 11th floor, Municipal Building, Manhattan.

ROBERT ADAMSON, Fire Commissioner. m28.49

See General Instructions to Bidders on last page, last column, of the "City Record."

SEALED BIDS WILL BE RECEIVED BY the Fire Commissioner at his office, 11th floor, Municipal Building, Manhattan, until 10.30 a. m., on

SATURDAY, APRIL 7, 1917, FOR FURNISHING AND DELIVERING THREE HUNDRED (300) DOZEN CORN BROOMS, NO. 9.

The time allowed for the performance of the contract is on or before April 27, 1917.

The amount of security required for the performance of the contract is thirty per cent. (30%) of the amount of the bid.

No bid will be considered unless it is accompanied by a deposit, which shall be in the form of money or a certified check upon one of the State or National banks of the City of New York, drawn to the order of the Comptroller, or corporate stock or other certificates of indebtedness of any nature issued by The City of New York and approved by the Comptroller as of equal value with the security required. Such deposit shall be in an amount not less than one and one-half per cent. (1½%) of the total amount of the bid.

The bidder will state the price per unit, as called for in the schedule of quantities and prices, by which the bids will be tested. The extensions must be made, as the bids will be read from the total and awards, if made, will be to the lowest bidder for the entire contract.

Bids must be submitted in duplicate.

Blank forms and further information may be obtained at the office of the Fire Department, 11th floor, Municipal Building, Manhattan.

ROBERT ADAMSON, Fire Commissioner. m27.47

See General Instructions to Bidders on last page, last column, of the "City Record."

SEALED BIDS WILL BE RECEIVED BY the Fire Commissioner at his office, 11th floor, Municipal Building, Manhattan, until 10.30 a. m., on

WEDNESDAY, APRIL 4, 1917, FOR FURNISHING AND INSTALLING ONE (1) ROPE LIFE NET.

The time allowed for the performance of the contract is thirty (30) consecutive calendar days.

The amount of security required for the performance of the contract is thirty per cent. (30%) of the amount of the bid.

No bid will be considered unless it is accompanied by a deposit, which shall be in the form of money or a certified check upon one of the State or National banks of the City of New York, drawn to the order of the Comptroller, or corporate stock or other certificates of indebtedness of any nature issued by The City of New York and approved by the Comptroller as of equal value with the security required. Such deposit shall be in an amount not less than one and one-half per cent. (1½%) of the total amount of the bid.

The bidder will state the price for furnishing and installing the rope life net.

Award, if made, will be to the lowest bidder for the entire contract.

Bids must be submitted in duplicate.

Blank forms and further information may be obtained at the office of the Fire Department, 11th floor, Municipal Building, Manhattan.

ROBERT ADAMSON, Fire Commissioner. m24.4

See General Instructions to Bidders on last page, last column, of the "City Record."

BOROUGH OF RICHMOND.

Proposals.

SEALED BIDS WILL BE RECEIVED BY the President of the Borough of Richmond at Borough Hall, St. George, New Brighton, S. I., until 12 noon, on

MONDAY, APRIL 9, 1917, FOR THE REPAVING OF AMBOY RD. NORTH FROM HUGUENOT CROSSING, BOROUGH OF RICHMOND, TOGETHER WITH ALL WORK INCIDENTAL THERETO. (SPECIFICATION A.)

The Engineer's estimate of the quantity and quality of the materials, and the nature and extent, as near as possible, of the work required, is as follows:

25,940 square yards of bituminous concrete pavement, complete.

4,615 cubic yards of concrete foundation and edging.

27,230 square yards of excavation.

5 cubic yards of reinforced concrete for culverts.

400 square feet of expanded metal No. 3-9-35, in place.

10 linear feet of culvert pipe, relaid.

The time for the completion of the work and the full performance of the contract is eighty (80) consecutive working days.

The amount of security required for the performance of the contract is Thirty Thousand Dollars (\$30,000), and the amount of deposit accompanying the bid shall be five (5) per cent. of the amount of security.

NO. 2. FOR THE REPAVING OF AMBOY RD. NORTH FROM HUGUENOT CROSSING, BOROUGH OF RICHMOND, TOGETHER WITH ALL WORK INCIDENTAL THERETO. (SPECIFICATION B.)

The Engineer's estimate of the quantity and quality of the materials, and the nature and extent, as near as possible, of the work required, is as follows:

25,940 square yards of bituminous concrete pavement, complete.

4,615 cubic yards of concrete foundation and edging.

27,230 square yards of excavation.

5 cubic yards of reinforced concrete for culverts.

400 square feet of expanded metal, No. 3-9-35, in place.

10 linear feet of culvert pipe, relaid.

The time for the completion of the work and the full performance of the contract is eighty (80) consecutive working days.

The amount of security required for the performance of the contract is Thirty Thousand Dollars (\$30,000), and the amount of deposit accompanying the bid shall be five (5) per cent. of the amount of security.

The bidder shall state the price of each item contained in the Engineer's estimate. The bids will be compared and the contract awarded at a lump or aggregate sum for each contract.

Bidders are requested to make their bids or estimates upon the blank form prepared by the President, a copy of which, with the proper envelope in which to enclose the bid, can be obtained upon application therefor at the office of the Engineer, Bureau of Engineering, Borough Hall, St. George, S. I., where plans and the contract, including the specifications, in the form approved by the Corporation Counsel, may be seen and other information obtained.

CALVIN D. VAN NAME, President. m29.49

See General Instructions to Bidders on last page, last column, of the "City Record."

SEALED BIDS OR ESTIMATES WILL BE received by the President of the Borough of Richmond, at Borough Hall, St. George, New Brighton, S. I., until 12 noon, on

TUESDAY, APRIL 3, 1917, Borough of Richmond.

NO. 1. FOR FURNISHING AND DELIVERING 120,000 GALLONS OF BITUMINOUS MATERIAL FOR ROAD SURFACING.

The time for the completion of the work and the full performance of the contract is before Nov. 15, 1917.

The amount of security required is 30 per cent. of total amount for which contract is awarded.

NO. 2. FOR FURNISHING AND DELIVERING 120,000 GALLONS OF BITUMINOUS MATERIAL FOR ROAD SURFACING.

The time for the completion of the work and the full performance of the contract is before Nov. 15, 1917.

The amount of security required is 30 per cent. of total amount for which contract is awarded.

NO. 3. FOR FURNISHING AND DELIVERING 100,000 GALLONS ASPHALTIC ROAD OIL FOR ROAD SURFACING.

The time for the completion of the work and the full performance of the contract is before Nov. 15, 1917.

The amount of security required is 30 per cent. of total amount for which contract is awarded.

NO. 4. FOR FURNISHING AND DELIVERING 100,000 GALLONS OF ASPHALT ROAD OIL FOR ROAD SURFACING.

The time for the completion of the work and the full performance of the contract is before Nov. 15, 1917.

The amount of security required is 30 per cent. of total amount for which contract is awarded.

NO. 5. FOR FURNISHING AND DELIVERING 100,000 GALLONS OF LIQUID ASPHALT FOR ROAD SURFACING.

The time for the completion of the work and the full performance of the contract is before Nov. 15, 1917.

The amount of security required is 30 per cent. of total amount for which contract is awarded.

The contracts must be bid for separately, and the bids will be compared and the contract awarded at a lump or aggregate sum for each contract.

Bidders are requested to make their bids or estimates upon the blank form prepared by the President, a copy of which, with the proper envelope in which to enclose the bid, together with a copy of the contract, including the specifications, in the form approved by the Corporation Counsel, can be obtained upon application therefor at the office of the said President. The plans and drawings may be seen and other information obtained at the office of the Commissioner of Public Works of the Borough of Richmond, Borough Hall, New Brighton, Borough of Richmond.

m23.43 CALVIN

The work to be done will also include other finish work along the line of the Railroad.

The Contractor must complete all work within six (6) months from the delivery of the contract, except as otherwise provided in the form of contract.

A full description of the work and other requirements, provisions and specifications are given in the Information for Contractors and in the form of contract, contract drawings, bond and Contractor's Proposal, which are to be deemed a part of this invitation and copies of which may be inspected and purchased at said office of the Commission.

The receipt of bids will be subject to the requirements specified in said Information for Contractors.

New York, March 28, 1917.
PUBLIC SERVICE COMMISSION FOR THE FIRST DISTRICT, By OSCAR S. STRAUS, Chairman.
JAMES B. WALKER, Secretary. m30,a18

BELLEVUE AND ALLIED HOSPITALS, DEPARTMENTS OF PUBLIC CHARITIES, CORRECTION AND WATER SUPPLY, GAS AND ELECTRICITY.

Proposals.

SEALED BIDS WILL BE RECEIVED BY Bellevue and Allied Hospitals, and the Departments of Public Charities, Correction and Water Supply, Gas and Electricity, at the office of the Central Purchase Committee, Room 1220, Municipal Building, Manhattan, until 2.30 p. m., on

THURSDAY, APRIL 12, 1917.

FOR FURNISHING AND DELIVERING CLOTHING, DRY GOODS AND NOTIONS.

The time for the performance of the contract is on or before June 30, 1917.

The amount of security required is thirty (30) per cent. of the contract amount awarded.

No bid will be considered unless it is accompanied by a deposit. Such deposit shall be in an amount not less than one and one-half (1½) per cent. of the total amount of the bid.

The bidder will state the price per unit, as called for in the schedules of quantities and prices, by which the bids will be tested. The extensions must be made and footed up, as the bids will be read from the lowest bidder on each item or class, as stated in the schedules.

Bids must be submitted in duplicate, each copy in a separate envelope. No bid will be accepted unless this provision is complied with.

Blank forms and further information may be obtained at the office of the Central Purchase Committee, 12th floor, Municipal Building, Manhattan.

BELLEVUE AND ALLIED HOSPITALS, JOHN W. BRANNAN, M. D., President.
DEPARTMENT OF PUBLIC CHARITIES, JOHN A. KINGSBURY, Commissioner.
DEPARTMENT OF CORRECTION, BURDETTE G. LEWIS, Commissioner.
DEPARTMENT OF WATER SUPPLY, GAS AND ELECTRICITY, WILLIAM WILLIAMS, Commissioner. a2,12

See General Instructions to Bidders on last page, last column, of the "City Record," except for the address of the office for receiving and opening bids.

BOROUGH OF BROOKLYN.

Proposals.

SEALED BIDS WILL BE RECEIVED BY the President of the Borough of Brooklyn, at Room No. 2, Borough Hall, Brooklyn, until 11 a. m., on

WEDNESDAY, APRIL 4, 1917.

NO. 1. FOR REGULATING AND REPAVING WITH PERMANENT GRADE 1 GRANITE PAVEMENT ON A 6-INCH CONCRETE FOUNDATION THE ROADWAY OF DEGRAU ST. FROM 3RD AVE. TO 4TH AVE. THE BLOCKS USED ON THIS CONTRACT SHALL BE NEW GRANITE BLOCKS.

The Engineer's estimate is as follows:
135 linear feet old curbstone reset in concrete.

1,200 linear feet new curbstone set in concrete.

30 linear feet granite heading stones set in concrete.

370 cubic yards concrete.

2,230 square yards grade 1 granite pavement, with joint filler of tar, asphalt and sand.

7 square yards adjacent pavement to be relaid.

Time allowed, 30 consecutive working days.

Security required, \$3,600.

NO. 2. FOR REGULATING AND REPAVING WITH PERMANENT GRADE 1 GRANITE PAVEMENT ON A 6-INCH CONCRETE FOUNDATION THE ROADWAY OF FULTON ST. FROM HUDSON AVE. TO ASHLAND PL.

The Engineer's estimate is as follows:
200 linear feet old curbstone reset in concrete.

730 linear feet new curbstone set in concrete.

35 linear feet bluestone heading stones set in concrete.

20 linear feet granite heading stones set in concrete.

245 cubic yards concrete, outside railroad area.

30 cubic yards concrete, within railroad area.

1,455 square yards asphalt pavement, outside railroad area (5 years maintenance).

270 square yards grade 1 granite pavement, within railroad area (no maintenance).

15 square yards adjacent pavement to be relaid.

1 new iron sewer basin head.

Time allowed, 30 consecutive working days.

Security required, \$1,600.

NO. 3. FOR REGULATING AND REPAVING WITH PERMANENT GRADE 1 GRANITE PAVEMENT ON AN 8-INCH CONCRETE FOUNDATION THE ROADWAY OF GREENE AVE. FROM STUYVESANT AVE. TO REID AVE.

The Engineer's estimate is as follows:
70 linear feet old curbstone reset in concrete.

70 linear feet new curbstone set in concrete.

640 cubic yards concrete.

2,870 square yards asphalt pavement (5 years maintenance).

Time allowed, 30 consecutive working days.

Security required, \$2,500.

NO. 4. FOR REGULATING, GRADING, CURBING AND PAVING WITH PERMANENT GRADE 1 GRANITE PAVEMENT ON A 6-INCH CONCRETE FOUNDATION THE ROADWAY OF RUSSELL ST. FROM NORMAN AVE. TO MESEROLE AVE. THE BLOCKS USED ON THIS CONTRACT SHALL BE NEW GRANITE BLOCKS.

The Engineer's estimate is as follows:
2,280 cubic yards excavation to subgrade.

10 cubic yards filling (not to be bid for).

1,340 linear feet new curbstone set in concrete.

70 linear feet granite heading stones set in concrete.

357 cubic yards concrete.

2,140 square yards grade 1 granite pavement with joint filler of tar, asphalt and sand.

Time allowed, 30 consecutive working days.

Security required, \$4,000.

NO. 5. FOR REGULATING AND REPAVING WITH PERMANENT GRADE 1 GRANITE PAVEMENT ON A 6-INCH CONCRETE FOUNDATION THE ROADWAY OF TROOP AVE. FROM MYRTLE AVE. TO VERNON AVE.

The Engineer's estimate is as follows:
50 linear feet old curbstone reset in concrete.

390 linear feet new curbstone set in concrete.

35 linear feet granite heading stones set in concrete.

140 cubic yards concrete.

835 square yards asphalt pavement (5 years maintenance).

3 square yards adjacent pavement to be relaid.

1 new standard iron cover and head for sewer manhole.

Time allowed, 25 consecutive working days.

Security required, \$800.

NO. 6. FOR REGULATING AND REPAVING WITH PERMANENT GRADE 1 GRANITE PAVEMENT ON A 6-INCH CONCRETE FOUNDATION THE ROADWAY OF VANDERBILT AVE. FROM FLUSHING AVE. TO MYRTLE AVE. THE BLOCKS USED ON THIS CONTRACT SHALL BE NEW GRANITE BLOCKS.

The Engineer's estimate is as follows:
1,000 linear feet old curbstone reset in concrete.

2,265 linear feet new curbstone set in concrete.

905 cubic yards concrete, outside railroad area.

25 cubic yards concrete, within railroad area.

5,435 square yards grade 1 granite pavement with joint filler of tar, asphalt and sand, outside railroad area.

460 square yards grade 1 granite pavement, with joint filler of tar, asphalt and sand, within railroad area.

15 square yards adjacent pavement to be relaid.

5 new standard iron covers and heads for sewer manholes.

Time allowed, 35 consecutive working days.

Security required, \$9,000.

NO. 7. FOR REGULATING AND REPAVING WITH PERMANENT GRADE 1 GRANITE PAVEMENT ON A 6-INCH CONCRETE FOUNDATION THE ROADWAY OF VANDERBILT AVE. FROM MYRTLE AVE. TO DEKALB AVE.

The Engineer's estimate is as follows:
600 linear feet old curbstone reset in concrete.

1,750 linear feet new curbstone set in concrete.

20 linear feet granite heading stones set in concrete.

565 cubic yards concrete, outside railroad area.

65 cubic yards concrete, within railroad area.

3,400 square yards asphalt pavement, outside railroad area (5 years maintenance).

575 square yards asphalt pavement, within railroad area (no maintenance).

5 square yards adjacent pavement to be relaid.

1 new standard iron cover and head for sewer manhole.

Time allowed, 30 consecutive working days.

Security required, \$3,800.

NO. 8. FOR REGULATING AND REPAVING WITH PERMANENT GRADE 1 GRANITE PAVEMENT ON A 6-INCH CONCRETE FOUNDATION THE ROADWAY OF WARREN ST. FROM COURT ST. TO SMITH ST.

The Engineer's estimate is as follows:
75 linear feet old curbstone reset in concrete.

1,425 linear feet new curbstone set in concrete.

415 cubic yards concrete.

2,500 square yards asphalt pavement (5 years maintenance).

8 new standard iron covers and heads for sewer manholes.

Time allowed, 30 consecutive working days.

Security required, \$2,500.

NO. 9. FOR REGULATING AND REPAVING WITH PERMANENT GRADE 1 GRANITE PAVEMENT ON A 6-INCH CONCRETE FOUNDATION THE ROADWAY OF WASHINGTON AVE. FROM PARK AVE. TO MYRTLE AVE. THE BLOCKS USED ON THIS CONTRACT SHALL BE NEW GRANITE BLOCKS.

The Engineer's estimate is as follows:
30 linear feet old curbstone reset in concrete.

1,650 linear feet new curbstone set in concrete.

390 cubic yards concrete, outside railroad area.

20 cubic yards concrete, within railroad area.

2,340 square yards grade 1 granite pavement, with joint filler of tar, asphalt and sand, outside railroad area.

405 square yards grade 1 granite pavement, with joint filler of tar, asphalt and sand, within railroad area.

5 square yards adjacent pavement to be relaid.

Time allowed, 30 consecutive working days.

Security required, \$4,500.

NO. 10. FOR REGULATING AND REPAVING WITH PERMANENT GRADE 1 GRANITE PAVEMENT ON A 6-INCH CONCRETE FOUNDATION THE ROADWAY OF WASHINGTON AVE. FROM PARK AVE. TO MYRTLE AVE. THE BLOCKS USED ON THIS CONTRACT SHALL BE NEW GRANITE BLOCKS.

The Engineer's estimate is as follows:
50 linear feet old curbstone reset in concrete.

100 linear feet new curbstone set in concrete.

330 cubic yards concrete.

1,975 square yards grade 1 granite pavement, with joint filler of tar, asphalt and sand.

7 square yards adjacent pavement to be relaid.

7 new standard iron covers and heads for sewer manholes.

Time allowed, 30 consecutive working days.

Security required, \$2,900.

NO. 11. FOR REGULATING AND PAVING WITH PERMANENT GRADE 1 GRANITE PAVEMENT ON A 6-INCH CONCRETE FOUNDATION THE ROADWAY OF 13TH AVE. FROM 58TH ST. TO 59TH ST.

The Engineer's estimate is as follows:
330 cubic yards excavation to subgrade.

60 linear feet bluestone heading stones set in concrete.

220 cubic yards concrete.

1,315 square yards asphalt pavement (5 years maintenance).

Time allowed, 20 consecutive working days.

Security required, \$1,000.

NO. 12. FOR FURNISHING AND DELIVERING 3,000 CUBIC YARDS OF 1½-INCH BROKEN TRAP ROCK AND 1,200 CUBIC YARDS OF TRAP ROCK SCREENINGS.

3,100 cubic yards of stone and 1,100 cubic yards of screenings to be delivered to Kings Highway between Flatbush ave. and E. 98th st.

200 cubic yards of stone and 100 cubic yards of screenings to be delivered to Shore road between Emmons ave. and Sheepshead Bay rd.

Time for completion of contract, on or before Dec. 31, 1917.

Security required, 30 per cent. of the amount for which the contract is awarded.

NO. 13. FOR FURNISHING AND DELIVERING 2,000 CUBIC YARDS OF SAND FOR USE AS COVERING AFTER TAR TREATMENT.

To be delivered to various streets in the Bay Ridge and Flatbush sections of Brooklyn, as specified in the contract.

Time for completion of contract, on or before Dec. 31, 1917.

Security required, 30 per cent. of the amount for which the contract is awarded.

The bidder will state the price per cubic yard,

square yard, linear foot, square foot or other unit of measure by which the bids will be tested. The bids will be compared and the contracts awarded at a lump or aggregate sum for each contract.

Delivery will be required to be made at the time and in the manner and in such quantities as may be directed.

Blank forms and further information may be obtained at the office of the Bureau of Highways, Room 502, No. 50 Court st., Brooklyn.

H. POUNDS, President.

See General Instructions to Bidders on last page, last column, of the "City Record."

BOARD OF ASSESSORS.

Completion of Assessments.

PUBLIC NOTICE IS HEREBY GIVEN TO the owner or owners of all houses and lots, improved and unimproved lands affected thereby, that the following proposed assessments have been completed and are lodged in the office of the Board of Assessors for examination by all persons interested, viz:

Borough of Manhattan.

5483. Repairing sidewalks at the following locations: 7th ave., Nos. 2226 and 2247; E. 100th st., No. 154; Hamilton pl., No. 107; W. 42nd st., No. 603; 2nd ave., No. 1953; 10th ave., Nos. 823-825; W. 49th st., No. 613; 1st ave., Nos. 876-880 and 1140; E. 80th st., No. 443; E. 83rd st., No. 410; Broadway, east side, No. 300 feet north of Dyckman st. and running north 25 feet; W. 139th st., No. 511; 1st ave., Nos. 2109, 2111; E. 122nd st., No. 325; Lexington ave., No. 1190; W. 116th st., Nos. 243-245; W. 11th st., Nos. 367-369; E. 54th st., No. 200; W. 131st st., No. 632; W. 48th st., No. 109; W. 53rd st., No. 107; 3rd ave., No. 1660; E. 93rd st., No. 188; and E. 79th st., Nos. 515-529. Affecting property in front of which work was done.

5501. Regulating, paving and curbing Seaman ave. from Academy st. to W. 207th st. Affecting Blocks 2237, 2239, 2240, 2242, 2248 and 2249.

5503. Alteration and improvement to basins on 39th st. at the northeast and southwest corners of 5th ave. and on 5th ave. at the northwest, southwest and southeast corners of 38th st. Affecting Blocks 839, 840, 867 and 869.

5505. Basins at the northeast and northwest corners of 8th ave. and 148th st. Affecting Blocks 2034 and 2045.

5506. Basins on all four corners of 126th st. and 5th ave. Affecting Blocks 1723, 1724, 1750 and 1751.

5507. Basin adjacent to the northeast corner of 156th st. and Broadway. Affecting Block 2115.

5509. Basins in E. 120th st. adjacent to the northwest and northeast corners of 3rd ave. Affecting Blocks 1769 and 1785.

Borough of The Bronx.

5118. Regulating, grading, curbing, flagging, etc., Park st. from E. 149th st. to Westchester ave. Affecting Block 2623.

5359. Sewer and appurtenances in Tyndall ave., between Moshulu ave. and a point about 265 feet north of West 260th st., and regulating, grading, curbing, flagging, etc., Tyndall ave. from Moshulu ave. to about 73.12 feet north of W. 260th st., together with a list of awards for damages caused by a change of grade. Affecting Blocks 3423 and 3426.

5459. Regulating, grading, curbing, flagging, etc., Digney ave., from E. 233rd st. to E. 237th st., together with a list of awards for damages caused by a change of grade. Affecting Blocks 5002, 5003, 5005, 5006, 5045 and 5049.

5476. Sewer and appurtenances in W. 238th st., between Cannon pl. and Sedgwick ave. Affecting Blocks 3258 and 3263.

5494. Flagging the sidewalk on the west side of Webster ave., 220 feet south of E. 182nd st. Affecting Block 3143.

5495. Paving Bryant ave. from E. 177th st. to E. 179th st. Affecting Blocks 3130, 3131, 3133 and 3136.

5496. Paving E. 173rd st. from Boston rd. to Crotona Park East. Affecting Blocks 2939 and 2940.

5497. Paving and curbing St. Marys st. (E. 143rd st.) from Jackson ave. to Wales ave., and Wales ave. from St. Marys st. to E. 142nd st. Affecting Blocks 2573, 2574 and 2575.

5555. Receiving basins and appurtenances at the southwest corner of E. 144th st. and Wales ave., and on the west side of Powers ave., opposite E. 142nd st. Affecting Blocks 2571 and 2574.

Borough of Queens.

5488. Regulating and grading the sidewalk and gutter spaces and laying sidewalks and crosswalks on the westerly side of 4th st. from Jackson ave. to Polk ave., 2nd Ward. Affecting Blocks 400, 401, 403 and 404.

5499. Regulating, paving and curbing Putnam ave. from the Kings County Line to Wyckoff ave., 2nd Ward. Affecting Blocks 2817 and 2818.

5533. Regulating and paving 4th ave. from Jackson ave. to Washington ave., 1st Ward. Affecting Blocks 68, 69, 74, 75, 125 and 126.

Borough of Brooklyn.

5286. Regulating, grading, curbing, flagging and paving E. 34th st. from Church ave. to Snyder ave., together with a list of awards for damages caused by a change of grade, and constructing Sewer Basins on Church ave. at the southwest corner of E. 34th st. and at the southeast and southwest corners of E. 35th st. Affecting Blocks 4887 to 4889.

5377. Regulating, grading, curbing and flagging Snediker ave. between New Lots rd. and Riverdale ave., and Newport st. from Snediker ave. to Van Sinderen ave., together with an award for damages caused by a change of grade. Affecting Blocks 3833, 3834, 3850 and 3851.

5425. Regulating, regrading, curbing and flagging 84th st. from 24th ave. to 25th ave., together with a list of awards for damages caused by a change of grade. Affecting Blocks 6854 and 6856.

5456. Repairing sidewalks at the following locations: Ansell st., Nos. 39-45 and 172; Bedford ave., Nos. 246 and 291; Berry st., northwest corner N. 5th st.; Central ave., No. 225; Croseye ave., No. 1731; Degraw st., No. 455; Devos st., No. 31; Driggs ave., No. 597; Graham ave., northwest corner Devos st.; Grand st., No. 866; Hawthorne st., No. 34; Joralemon st., Nos. 78-82; Avenue K, No. 1804 and north side, between and on E. 38th st. to Flatbush ave.; Keap st., Nos. 489-493; Kent ave., Nos. 228-232; Kingsland ave., Nos. 194 and 273; Madison st., No. 301; Metropolitan ave., Nos. 119, 129, 131 and 143; N. Henry st., No. 70; N. 1st st., No. 138; N. 5th st., No. 245; N. 6th st., Nos. 112 and 195; N. 9th st., Nos. 221, 239 and 246; Nostrand ave., No. 1190; Quincy st., No. 526; Scholes st., Nos. 254, 256 and 280; Sea Side Walk, east side, from northeast corner Bowery Walk to 55 feet north; S. 1st st., Nos. 140-150; S. 2nd st., Nos. 66 and 161; S. 3rd st., No. 29; State st., No. 201; Sutton st., No. 46; Ten Eyck st., No. 14; Vernon pl., No. 11a; W. 17th st., No. 2883; Willoughby ave., Nos. 891-893; Willow pl., No. 21, and 20th ave., north corner 84th st. Affecting property in front of which work was done.

5460. Paving Canarsie Lane from Flatbush ave. to Nostrand ave. Affecting Blocks 5165 to 5173.

5484. Repairing sidewalks at the following locations: Amboy st., Nos. 42 and 153; Her-

kimer st., Nos. 412-414; Hopkinson ave., north-east corner of Park pl.; Howard ave., No. 408; Lincoln ave., east side, opposite No. 422; Osborn st., No. 259; Pitkin ave., northwest corner of Saratoga ave.; Rockaway ave., No. 405; Snediker ave., west side, 50 feet south of Blake ave.; St. Marks ave., Nos. 1427 and 1436; Stone ave., Nos. 608-610; Sutter ave., No. 374; and Vermont st., No. 428. Affecting property in front of which work was done.

5492. Regulating, grading, curbing and flagging Sackman st. between Newport st. and New Lots ave. Affecting Blocks 3846, 3847, 3856 and 3857.

5499. Regulating, paving and curbing Putnam ave. from the Kings County Line to Wyckoff ave., 2nd Ward, Borough of Queens. Affecting Blocks 3371, 3372 and 3379, Borough of Brooklyn.

SEALED BIDS WILL BE RECEIVED BY the Commissioner of Water Supply, Gas and Electricity, at Room 2351, Municipal Building, Manhattan, until 2 p. m. on

MONDAY, APRIL 9, 1917.
Manhattan and The Bronx.
FOR FURNISHING, DELIVERING, UNLOADING, STACKING AND STORING CAST IRON PIPE AND DOUBLE-NOZZLE FIRE HYDRANTS.

The time allowed for the delivery of the materials and supplies and the performance of the contract will be sixty (60) consecutive calendar days on each section.

The security required will be Twenty-five Hundred Dollars (\$2,500) on Section I and Fifteen Hundred Dollars (\$1,500) on Section II.

Bids will be received for each section singly, or for all sections, but in comparing the bids the bids for each section will be compared separately and the contract awarded by sections to the lowest formal bidder.

Blank forms of bid, proposals and contract, including specifications, approved as to form by the Corporation Counsel, can be obtained at Room 2351, Municipal Building, Manhattan.

WILLIAM WILLIAMS, Commissioner.
March 27, 1917. m29,a9

See General Instructions to Bidders on last page, last column, of the "City Record."

BOROUGH OF THE BRONX.

Proposals.

SEALED BIDS WILL BE RECEIVED BY the President of the Borough of The Bronx, at his office, Municipal Building, Crotona Park, Tremont and Third aves., until 10.30 a. m., on

THURSDAY, APRIL 12, 1917.
NO. 1. FOR FURNISHING AND DELIVERING WHITE ASH ANTHRACITE COAL.

The time allowed for the performance of the contract is on or before March 31, 1918, and as stated in the schedules.

The amount of security required for the proper performance of the contract will be thirty per cent. (30%) of the total amount for which the contract is awarded.

The bidder will state the price of each item or article contained in the specifications or schedules, per gr. ton, by which the bids will be tested. The bids will be compared and each contract awarded to the lowest bidder on each item.

Blank forms of bids, upon which bids must be made, can be obtained upon application therefor. The specifications may be seen and other information obtained at said office.

31,a12 DOUGLAS MATHEWSON, President.

See General Instructions to Bidders on last page, last column, of the "City Record."

DEPARTMENT OF EDUCATION.

Proposals.

SEALED BIDS WILL BE RECEIVED BY the Superintendent of School Supplies, at the office of the Department of Education, Park ave. and 59th st., Manhattan, until 11 a. m., on

THURSDAY, APRIL 12, 1917.

FOR PRINTING AND FOR FURNISHING AND DELIVERING STATIONERY AND PRINTED SUPPLIES FOR THE BOARD OF EDUCATION FOR THE YEAR ENDING EC. 31, 1917.

The time for the delivery of the articles, materials and supplies and the performance of the contract is by or before December 31, 1917.

The amount of security required for the faithful performance of the contract is thirty (30%) per cent. of the amount of the contract.

No bid will be considered unless it is accompanied by a deposit. Such deposit shall be in amount not less than one and one-half per cent. (1½%) of the total amount of the bid.

The bidder will state the price of each item or article contained in the specifications or schedules, per unit, by which the bids will be tested. The Board of Education reserves the right to award the contract as a whole for the Board of Education, or in whole, or item by item, if deemed for the best interests of the City.

Delivery will be required to be made at the time and in the manner and in such quantities as may be directed.

Bids must be submitted in duplicate, each in separate envelope.

Blank forms and further information may be obtained at the office of the Superintendent of School Supplies, Park ave. and 59th st., Manhattan.

A. L. BRASEFIELD, Deputy and Acting Superintendent of School Supplies. m31,a12

See General Instructions to Bidders on last page, last column, of the "City Record."

SEALED BIDS WILL BE RECEIVED BY the Superintendent of School Buildings at the office of the Department of Education, Park ave. and 59th st., Manhattan, until 11 a. m., on

MONDAY, APRIL 9, 1917.

Borough of Richmond.

FOR FIRE PROTECTION WORK AT PUBLIC SCHOOL 13 (OLD AND NEW BUILDINGS, PENNSYLVANIA AVE. AND ANDERSON ST., ROSEBANK, BOROUGH OF RICHMOND.

The time allowed to complete the whole work will be seventy-five (75) consecutive working days, as provided in the contract.

The amount of security required is Sixteen Hundred Dollars (\$1,600).

The deposit accompanying bid shall be five per cent. of the amount of security.

Blank forms, plans and specifications may be obtained or seen at the office of the Superintendent, at Estimating Room, 9th floor, Hall of the Board of Education, Park ave. and 59th st., Manhattan, and also at Branch Office, Borough of New Brighton, Richmond.

B. I. SNYDER, Superintendent of School Buildings. m28,a9

See General Instructions to Bidders on last page, last column, of the "City Record."

SEALED BIDS OR ESTIMATES WILL BE RECEIVED BY the Superintendent of School Supplies, at the office of the Department of Education, Park ave. and 59th st., Manhattan, until 11 a. m., on

TUESDAY, APRIL 3, 1917.

FOR FURNISHING AND DELIVERING SUPPLIES DIRECT TO THE MURRAY HILL CATHOLIC SCHOOL, 37TH AND 38TH STS., W. OF 2D AVE., BOROUGH OF MANHATTAN.

The time for the delivering of the articles, materials and supplies and the performance of the contract is by or before Dec. 31, 1917.

The amount of security required for the faithful performance of the contract is thirty per cent. (30%) of the amount of the bid or estimate.

No bid will be considered unless it is accompanied by a deposit. Such deposit shall be in amount not less than one and one-half per cent. (1½%) of the total amount of the bid.

The bidder will state the price of each item or article contained in the specifications or schedules, per unit, by which the bids will be tested. The bids will be compared and each contract awarded to the lowest bidder on each item.

Blank forms and further information may be obtained at the office of the Superintendent of School Supplies, Park ave. and 59th st., Manhattan.

CABOT WARD, President; RAYMOND V. INGERSOLL, THOMAS W. WHITTLE, JOHN E. WEIER, Commissioners of Parks. m31,a12

See General Instructions to Bidders on last page, last column, of the "City Record."

SEALED BIDS WILL BE RECEIVED BY the Park Board at the office of the Department of Parks, Municipal Building, Manhattan, until 3 p. m., on

THURSDAY, APRIL 5, 1917.

Borough of Brooklyn.

FOR FURNISHING ALL LABOR AND MATERIALS NECESSARY OR REQUIRED FOR THE IMPROVEMENT OF EASTERN PARKWAY EXTENSION BETWEEN RALPH AVE.

Delivery will be required to be made at the time and in the manner and in such quantities as may be directed.

Bids must be submitted in duplicate, each in a separate envelope.

Blank forms and further information may be obtained at the office of the Superintendent of School Supplies, Board of Education, Manhattan, Park ave. and 59th st., Manhattan.

A. L. BRASEFIELD, Deputy and Acting Superintendent of School Supplies. m22,a3

Dated, March 22, 1917.

See General Instructions to Bidders on last page, last column, of the "City Record."

SEALED BIDS WILL BE RECEIVED BY the Superintendent of School Buildings at the office of the Department of Education, Park ave. and 59th st., Manhattan, until 11 a. m., on

MONDAY, APRIL 9, 1917.

Borough of Queens.

FOR FIRE PROTECTION WORK AT PUBLIC SCHOOLS 1, 4, 24, 51, 56, 68, 82 AND BRYANT HIGH SCHOOL, BOROUGH OF QUEENS.

The time allowed to complete the whole work on each school will be fifty-five (55) consecutive working days, as provided in the contract.

The amount of security required is as follows: P. S. 1, \$500; P. S. 4, \$800; P. S. 24, \$1,000; P. S. 51, \$1,000; P. S. 56, \$500; P. S. 68, \$1,000; P. S. 82, \$1,000; Bryant High School, \$400.

The deposit accompanying bid on each school shall be five per cent. of the amount of security.

A separate bid must be submitted for each school, and separate awards will be made thereon.

Blank forms, plans and specifications may be obtained or seen at the office of the Superintendent, at Estimating Room, 9th floor, Hall of the Board of Education, Park ave. and 59th st., Manhattan, and also at Branch office, 69 Broadway, Flushing, Queens.

B. J. SNYDER, Superintendent of School Buildings. m28,a9

See General Instructions to Bidders on last page, last column, of the "City Record."

DEPARTMENT OF PARKS.

Proposals.

SEALED BIDS WILL BE RECEIVED BY the Park Board at the office of the Central Purchase Committee, Room 1220, Municipal Building, Manhattan, until 2.30 p. m., on

THURSDAY, APRIL 12, 1917.

FOR FURNISHING AND DELIVERING HIGHWAYS' MATERIALS.

The time for the performance of the contract is on or before November 15, 1917.

The amount of security required is thirty (30) per cent. of the contract amount awarded.

No bid will be considered unless it is accompanied by a deposit. Such deposit shall be in amount not less than one and one-half (1½) per cent. of the total amount of the bid.

The bidder will state the price per unit, as called for in the schedules of quantities and prices, by which the bids will be tested. The extensions must be made and footed up, as the bids will be read from the total and awards, if made, made to the lowest bidder on each item or class, as stated in the schedules.

Bids must be submitted in duplicate, each copy in a separate envelope. No bid will be accepted unless this provision is complied with.

Blank forms and further information may be obtained at the office of the Central Purchase Committee, 12th floor, Municipal Building, Manhattan.

PARK BOARD, CABOT WARD, President; THOMAS W. WHITTLE, RAYMOND V. INGERSOLL, JOHN E. WEIER, Commissioners. m31,a12

See General Instructions to Bidders on last page, last column, of the "City Record."

SEALED BIDS WILL BE RECEIVED BY the Park Board at the office of the Department of Parks, Municipal Building, Manhattan, until 3 p. m., on

THURSDAY, APRIL 12, 1917.

Borough of Brooklyn.

FOR FURNISHING AND DELIVERING 30,000 POUNDS OF ARSENATE OF LEAD PASTE TO THE STOREHOUSE, PROSPECT PARK WEST AND 7TH ST., BROOKLYN, N. Y.

The time allowed for the completion of this contract will be thirty (30) calendar days.

The amount of security required will be thirty (30%) per cent. of the amount for which the contract will be awarded.

A deposit of not less than one and one-half (1½%) per cent. of the total amount of bid must accompany the bid.

Bids will be compared and the contract awarded at a lump or aggregate sum.

Bids must be submitted in duplicate.

Blank forms may be obtained at the office of the Department of Parks, Brooklyn, Litchfield Mansion, Prospect Park West and 5th st., Prospect Park, Brooklyn.

CABOT WARD, President; RAYMOND V. INGERSOLL, THOMAS W. WHITTLE, JOHN E. WEIER, Commissioners of Parks. m31,a12

See General Instructions to Bidders on last page, last column, of the "City Record."

SEALED BIDS WILL BE RECEIVED BY the Park Board at the office of the Department of Parks, Municipal Building, Manhattan, until 3 p. m., on

THURSDAY, APRIL 12, 1917.

Borough of The Bronx.

FOR FURNISHING ALL LABOR AND MATERIALS FOR REPAVING WITH SHEET ASPHALT AND ASPHALT BLOCKS ON CONCRETE FOUNDATION THE ROADWAY OF THE EASTERN BOULEVARD FROM A POINT 500 FEET NORTH OF THE CENTER OF SPLIT ROCK RD. TO THE NORTHERN BOUNDARY OF PELHAM BAY PARK, IN THE BOROUGH OF THE BRONX, IN THE CITY OF NEW YORK.

The time allowed for the completion of the whole work will be seventy-five (75) consecutive working days.

The amount of the security required is Twenty Thousand Dollars (\$20,000).

The security deposit with the bid is One Thousand Dollars and must be in certified check or cash.

Bids will be compared and the contract awarded at a lump or aggregate sum.

Blank forms and other information may be obtained at the office of the Department of Parks, Borough of The Bronx, Zbrowski Mansion, Claremont Park, Bronx.

CABOT WARD, RAYMOND V. INGERSOLL, THOMAS W. WHITTLE, JOHN E. WEIER, Commissioners of Parks. m31,a12

See General Instructions to Bidders on last page, last column, of the "City Record."

SEALED BIDS WILL BE RECEIVED BY the Park Board at the office of the Department of Parks, Municipal Building, Manhattan, until 3 p. m., on

THURSDAY, APRIL 5, 1917.

Borough of Brooklyn.

FOR FURNISHING ALL LABOR AND MATERIALS NECESSARY OR REQUIRED FOR THE IMPROVEMENT OF EASTERN PARKWAY EXTENSION BETWEEN RALPH AVE.

AND BUSHWICK AVE., BOROUGH OF BROOKLYN, COMPRISING REGULATING AND GRADING, REMOVAL OF OLD SHEET ASPHALT PAVEMENT AND CONCRETE FOUNDATION, CONSTRUCTION OF ASPHALTIC CONCRETE PAVEMENT UPON CONCRETE FOUNDATION, SETTING AND RESETTING OF BLUESTONE CURB, LAYING CEMENT SIDEWALKS AND THE CONSTRUCTION OF MALLS ALONG CENTER OF EXISTING PARKWAY, TOGETHER WITH ALL WORK INCIDENTAL THERETO.

The amount of security required is Forty Thousand Dollars (\$40,000).

The time allowed to complete the work will be one hundred (100) consecutive working days.

Certified check or cash in the sum of Two Thousand Dollars (\$2,000) must accompany bid.

Blank forms and other information may be obtained at the office of the Department of Parks, Brooklyn, Litchfield Mansion, Prospect Park West and 5th st., Prospect Park, Brooklyn.

The bids will be compared and the contract awarded at a lump or aggregate sum.

CABOT WARD, President; RAYMOND V. INGERSOLL, THOMAS W. WHITTLE, JOHN E. WEIER, Commissioners of Parks. m24,a5

See General Instructions to Bidders on last page, last column, of the "City Record."

DEPARTMENT OF DOCKS AND FERRIES.

Municipal Ferry Privileges.

THE COMMISSIONER OF DOCKS WILL offer for sale at public auction to the highest bidder on

MONDAY, APRIL 2, 1917,

commencing at 12 noon, at Pier "A," foot of Battery pl., North River, the herein detailed privileges for a term as stated in each case.

Lot 1. For a term of one (1) year, beginning at noon on May 1, 1917.

The privilege of operating a bootblacking business on the municipal ferryboats of the 39th Street Ferry.

The successful bidder will be required to pay at the time of the sale the auctioneer's fee of \$10.

This privilege will allow bootblacks on all parts of the boats reserved for passengers, except the toilet rooms, the number of bootblacks on each boat not to exceed three. In no case will bootblacks be permitted to solicit trade.

The successful bidder on this privilege must provide his own equipment, which shall remain the property of the successful bidder and must be removed by him at or before the expiration of the term for which the privilege is granted.

Lot 2. For a term of three (3) years, beginning at noon on May 1, 1917.

The privilege of maintaining a stand for the sale of flowers in the terminal building at the Manhattan Terminal of the Staten Island Ferry.

The successful bidder will be required to pay at the time of the sale the auctioneer's fee of \$10.

This privilege will allow the maintenance of a stand for the vending of flowers on the lower floor of the terminal building, at the foot of the stairway leading to the upper floor, at the approximate location of the present stand and of the approximate size of the present stand.

All flowers must be confined within the stand area.

All equipment must be furnished by and at the expense of the successful bidder and be of a type not requiring physical attachment to any portion of the terminal structure. It shall remain his property, and must be removed by him at or before the expiration of the term for which the privilege is granted.

The successful bidder must submit to the Commissioner of Docks plans for stand and equipment proposed to be installed, and such plans must receive the approval of the Commissioner of Docks before installation.

Lot 3. For a term of one (1) year, beginning at noon on May 1, 1917.

The privilege of operating a stand for the sale of refreshments in the terminal building at the Brooklyn Terminal of the 39th Street Ferry.

The successful bidder will be required to pay at the time of the sale the auctioneer's fee of \$10.

This privilege will include the selling of refreshments on the lower floor of the terminal building, including fruits, sandwiches, pies, milk, coffee, tea, ice cream, soda water and other soft drinks, and any other articles which may at any time be included at the discretion of the Commissioner of Docks, but will not allow the sale of newspapers, books, periodicals, confectionery, orangeade, cigars or tobacco.

Coffee and tea may be made upon the premises, but with this exception no cooking of any kind will be permitted.

This privilege will include the use of the stand on the lower floor of the terminal building, which stand is and will remain the property of the City of New York.

All articles offered for sale under this privilege must be confined within the stand area.

GENERAL TERMS AND CONDITIONS.

1. Bidding shall be upon the basis of an aggregate per annum compensation to the City of New York for the privilege, payable quarterly in advance in equal sums on the first day of May, August, November and February, respectively, to the Commissioner of Docks at the office of the Department of Docks and Ferries at Pier "A," North River.

2. The Commissioner of Docks reserves until noon on the 4th day of April, 1917, the right to reject any or all bids if in his judgment he deems it to be for the best interest of the City of New York so to do. No person will be accepted as a successful bidder who is delinquent on any contract with the City of New York. No bid will be received from any person who is in arrears to the City of New York upon any debt or contract or who is a defaulter as surety or otherwise upon any obligation to the City of New York.

3. In the event of the award of the privilege, the successful bidder will be required to enter into a written agreement with the Commissioner of Docks, the form of which may be seen and examined at the office of the Secretary of the Department.

4. The highest bidder on each lot must pay to the Department of Docks and Ferries at the time of the sale 25% of the amount of the annual compensation bid for the privilege, as security for carrying into effect the terms of the sale, which 25 per cent., in the event of acceptance of the bid by the Commissioner of Docks, will be applied to the payment of the quarterly installment of such compensation first accruing under the agreement when executed, or will be forfeited to the City as liquidated damages if the successful bidder neglects or refuses to execute the agreement with good and sufficient bond or obligation of a surety company, authorized by law to act as surety, in the sum of the annual fee or compensation bid for the privilege.

In the event of the rejection by the Commissioner of Docks of the bid on any lot, the deposit submitted by such bidder and the fee paid to the auctioneer will be returned.

5. The Commissioner of Docks reserves the right to resell the privilege where the successful bidder fails, refuses or neglects to comply with the terms and conditions herein contained, the bidder so failing, refusing or neglecting to comply with the terms and conditions of the sale to be liable to the City of New York for any de-

iciency resulting from or occasioned by such resale.

6. The successful bidder on each lot shall arrange with the Department of Water Supply, Gas and Electricity for any water required in connection with the privilege and shall pay to said Department the regular water charges for such water. All gas and electrical installation desired by a successful bidder on any lot shall be by and at the expense of the successful bidder, subject to the rules and regulations of the Department of Water Supply, Gas and Electricity, and all gas and electricity used shall be paid for by the successful bidder.

7. No free transportation on the ferries will be allowed except to bootblacks in uniform while actually engaged in the discharge of their duties as bootblacks under the privilege covered by Lot 1.

R. A. C. SMITH, Commissioner of Docks.
Dated, March 16, 1917. m24,a2

Proposals.

SEALED BIDS WILL BE RECEIVED BY the Commissioner of Docks at his office, Pier "A," foot of Battery pl., North River, Manhattan, until 12 noon on

FRIDAY, APRIL 13, 1917,
Borough of Manhattan.

CONTRACT NO. 1563.
FOR REPAIRING THE ASPHALT PAVEMENT ON THE MARGINAL STREET AND PIERS, NORTH, EAST AND HARLEM RIVERS, BOROUGH OF MANHATTAN, TOGETHER WITH ALL WORK INCIDENTAL THERETO.

The time for the completion of the work and the full performance of the contract is on or before the expiration of Dec. 31, 1917.

The amount of security required is \$5,700.

The bidder shall state, both in writing and in figures, a price per square yard for doing all of the work called for. The contract, if awarded, will be awarded to the bidder whose price per square yard is the lowest for doing all of the work called for and whose bid is regular in all respects. In case of discrepancy between the written price and that given in figures, the price in writing will be considered as the bid.

The estimate of the quantity of the work is about 7,500 square yards.

Work must be done at the time and in the manner and in such quantities as may be directed.

Blank forms and further information may be obtained at the office of the said Department.

R. A. C. SMITH, Commissioner of Docks.
Dated, March 30, 1917. a2,13

See General Instructions to Bidders on last page, last column, of the "City Record."

SEALED BIDS WILL BE RECEIVED BY the Commissioner of Docks at his office, Pier "A," foot of Battery pl., North River, Manhattan, until 12 noon, on

FRIDAY, APRIL 13, 1917,
CONTRACT NO. 1568.

FOR FURNISHING HORSES, WITH HARNESS AND DRIVERS, FOR CARTING COAL TO AND REMOVING ASHES, ETC., FROM THE MUNICIPAL FERRYBOATS AND FERRY TERMINALS IN THE BOROUGH OF MANHATTAN, BROOKLYN AND RICHMOND (CLASS 1), AND IN THE BOROUGH OF MANHATTAN AND RICHMOND (CLASS 2).

The time for the completion of the work and the full performance of each class of the contract is on or before the expiration of Oct. 31, 1917.

The amount of security required in each class is as follows:

Class 1—For about 877½ days' service of horses, with harness and drivers, the sum of \$1,200.

Class 2—For about 2,340 days' service of horses, with harness and drivers, the sum of \$3,200.

The bidder shall state, both in writing and in figures, a price per day of eight hours for the services of one horse with harness and driver, at which unit price he is prepared to furnish all of the service required in the class upon which a bid is submitted. Bids may be submitted on one or both classes, as each class will be the basis of a separate and distinct contract. Award on either of the two classes, if made, will be to the bidder whose unit price per day is the lowest and whose bid is regular in all respects. In case of discrepancy between the written price and that given in figures, the price in writing will be considered as the bid.

Horses, with harness and drivers, must be furnished at the time and in the manner and in such quantities as may be directed.

Blank forms and further information may be obtained at the office of the said Department.

R. A. C. SMITH, Commissioner of Docks.
Dated, March 30, 1917. a2,13

See General Instructions to Bidders on last page, last column, of the "City Record."

SEALED BIDS WILL BE RECEIVED BY the Commissioner of Docks at his office, Pier "A," foot of Battery pl., North River, Manhattan, until 12 noon, on

THURSDAY, APRIL 5, 1917,
CONTRACT NO. 1567.

FOR FURNISHING AND DELIVERING MUNTZ METAL PLATES.

The time for the completion of the work and the full performance of the contract is on or before the expiration of ninety (90) consecutive calendar days.

The amount of the security for the performance of the contract shall be thirty (30) per cent. of the total amount for which the contract is awarded.

The deposit to accompany bid shall be in an amount not less than one and one-half (1½) per cent. of the total amount of the bid.

The bidder shall state on the schedule a price per piece at which he is prepared to furnish and deliver the plates called for, and shall extend such totals as may be required on the schedule. In case of discrepancy between the unit and total price the unit price will be considered as the bid.

Award, if made, will be to the lowest formal bidder.

Delivery will be required to be made at the time and in the manner directed.

Blank forms and further information may be obtained at the office of the said Department.

R. A. C. SMITH, Commissioner of Docks.
Dated, March 23, 1917. m24,a5

See General Instructions to Bidders on last page, last column, of the "City Record."

BOROUGH OF QUEENS.

Local Board Meetings.

NOTICE IS HEREBY GIVEN, IN ACCORDANCE with Section 432 of the Charter of the City of New York, that the following petitions signed by property owners and residents of the Newtown District for Local Improvements have been filed in this office and are now ready for public inspection, and that a meeting of the Board of Local Improvements will be held at the Queens Subway Building, Van Alst and Hunterspoint avenues, L. I. City, on Thursday, April 12, 1917, at 2 p. m., at which meeting the said petitions will be submitted to the Board:

5798. "To establish grades and alter grades

within the territory bounded by Cypress Hills rd., Cooper ave., Dill pl., Myrtle ave. and Epsilon pl., as shown on the accompanying drawing, all in the Second Ward."

5799. To lay out on the final map a small public park for the use of a Community Christmas Tree at the junction of Corona ave., Chicago st. and Parcell st., Elmhurst, L. I. (Second Ward), Borough of Queens.

5800. For regulating, grading and laying sidewalks where necessary, together with all work incidental thereto, in Medina pl., from Parcell st. to Corona ave., Second Ward.

5695. For regulating, grading, curbing and laying sidewalks where necessary, together with all work incidental thereto, in Wayne st., from Hinman st. to Griffith ave., Second Ward.

MAURICE E. CONNOLLY, President.
HUGH HALL, Secretary. a2

NOTICE IS HEREBY GIVEN THAT THE following resolution, adopted by the Newtown Local Board of Improvements, is to be presented for reconsideration at its meeting to be held Thursday, April 12, 1917, at 2 p. m., at Queens Subway Building, Van Alst and Hunterspoint avenues, L. I. City.

1525. Adopted April 5, 1906, initiating proceedings to regulate, grade, curb and lay sidewalks and crosswalks on 3rd st., from Woodside ave. to Riker ave., in the Second Ward of the Borough of Queens.

MAURICE E. CONNOLLY, President.
HUGH HALL, Secretary. a2

Proposals.

SEALED BIDS WILL BE RECEIVED BY the President of the Borough of Queens at 4th floor, Queens Subway Building, 68 Hunterspoint ave., L. I. City, until 11 a. m., on

THURSDAY, APRIL 12, 1917,
CONTRACT NO. 1564.

FOR REGULATING AND GRADING THE SIDEWALK SPACE FOR FULL WIDTH WHERE ABOVE GRADE AND FOR A WIDTH NOT EXCEEDING THIRTEEN (13) FEET WHERE BELOW GRADE; FOR REGULATING AND GRADING THE GUTTER SPACE; FOR SETTING CURB AND LAYING SIDEWALK WHERE NECESSARY, TOGETHER WITH ALL WORK INCIDENTAL THERETO, ON THE EASTERLY SIDE OF 4TH AVE. FROM BROADWAY TO JAMAICA AVE., 1ST WARD OF THE BOROUGH OF QUEENS, IN ACCORDANCE WITH SEC. 435 OF THE GREATER NEW YORK CHARTER.

The time allowed for doing and completing the above work will be twenty-five (25) consecutive working days.

The amount of security required will be Nine Hundred (\$900) Dollars.

The Engineer's estimate of the quantities is as follows:

75 cubic yards earth excavation.

200 cubic yards embankment (in excess of excavation).

950 linear feet of cement curb with steel nosing and one (1) year's maintenance.

3,250 square feet cement sidewalk and one (1) year's maintenance.

10 linear feet bluestone curb reset in concrete, not to be bid for.

10 linear feet bluestone curb reset in sand, not to be bid for.

2 square yards of sheet asphalt pavement to be restored, not to be bid for.

2 square yards of old granite block pavement to be restored, not to be bid for.

NO. 2. FOR REGULATING AND GRADING THE SIDEWALK AND GUTTER SPACES AND LAYING SIDEWALKS AND CROSSWALKS WHERE NECESSARY, TOGETHER WITH ALL WORK INCIDENTAL THERETO, ON THE SOUTHERLY SIDE OF LEWIS AVE. BETWEEN TOLEDO ST. AND HANOVER AVE., SECOND WARD OF THE BOROUGH OF QUEENS, IN ACCORDANCE WITH SECTION 435 OF THE GREATER NEW YORK CHARTER.

The time allowed for doing and completing the above work will be fifteen (15) consecutive working days.

The amount of security required will be Three Hundred (\$300) Dollars.

The Engineer's estimate of the quantities is as follows:

40 cubic yards earth excavation.

100 cubic yards embankment (in excess of excavation).

850 square feet cement sidewalk, and one (1) year's maintenance.

80 square feet new crosswalks.

10 square yards stone gutters.

12 linear feet 12-inch cast iron pipe in place.

10 cubic yards broken stone in crosswalks.

NO. 3. FOR REGULATING AND GRADING THE SIDEWALK AND GUTTER SPACES AND LAYING SIDEWALKS WHERE NECESSARY, TOGETHER WITH ALL WORK INCIDENTAL THERETO, IN 8TH RD. (DOWNING ST.) (2ND ST.) FROM 80TH ST. (SHAW AVE.) TO 85TH ST. (YARMOUTH ST.) (SUDDAM ST.), ALSO FOR REGULATING AND GRADING THE SIDEWALK SPACE AND LAYING SIDEWALKS WHERE NECESSARY, TOGETHER WITH ALL WORK INCIDENTAL THERETO, IN 90TH RD. (91ST AVE.) (CANOE PL.) (7TH ST.), FROM 80TH ST. (SHAW AVE.) TO 84TH (DIGBY) ST., ALL IN THE 4TH WARD OF THE BOROUGH OF QUEENS, AND IN ACCORDANCE WITH SECTION 435 OF THE CHARTER.

The time allowed for doing and completing the above work will be twenty (20) consecutive working days.

The amount of security required will be Twelve Hundred (\$1,200) Dollars.

The Engineer's estimate of the quantities is as follows:

300 cubic yards earth excavation.

250 square feet new flagstone sidewalk.

925 square feet of old flagstone sidewalk re-trimmed and relaid.

7,055 square feet of cement sidewalk and one (1) year's maintenance.

NO. 4. FOR REGULATING AND GRADING AND ALL WORK INCIDENTAL THERETO, IN MADISON ST., FROM PROSPECT AVE. TO FRESH POND RD., SECOND WARD OF THE BOROUGH OF QUEENS.

The time allowed for doing and completing the above work will be one hundred and ten (110) consecutive working days.

The amount of security required will be Six Thousand (\$6,000) Dollars.

The Engineer's estimate of the quantities is as follows:

15,000 cubic yards earth excavation.

20 cubic yards rock excavation.

10 cubic yards of concrete.

NO. 5. FOR REGULATING, GRADING, CURBING, FLAGGING AND PAVING WITH A PERMANENT PAVEMENT CONSISTING OF SHEET ASPHALT ON A CONCRETE FOUNDATION SIX (6) INCHES IN THICKNESS, TOGETHER WITH ALL WORK INCIDENTAL THERETO, IN LINDEN ST. FROM ST. NICHOLAS AVE. TO KINGS COUNTY LINE, SECOND WARD OF THE BOROUGH OF QUEENS.

The time allowed for doing and completing the above work will be twelve (12) consecutive working days.

The amount of security required will be Nine Hundred (\$900) Dollars.

The Engineer's estimate of the quantities is as follows:

1,000 linear feet new bluestone curb set in sand.

600 linear feet old curb redressed and reset in sand.

520 cubic yards concrete.

3,100 square yards of asphalt block pavement, including mortar bed, sand joints, and five (5) years' maintenance.

The bidder must state the price of each item or article contained in the specification or schedule herein contained or hereafter annexed, per square yard, linear foot or other unit of measure, by which the bids will be tested. Bids will be compared and each contract awarded at a lump aggregate sum.

Blank forms may be obtained and the plans or drawings may be seen at the office of the President of the Borough of Queens.

Dated, April 2, 1917.

a2,12 MAURICE E. CONNOLLY, President.

See General Instructions to Bidders on last page, last column, of the "City Record."

The Engineer's estimate of the quantities is as follows:

230 linear feet new bluestone curb set in sand.

100 square feet new flagstone sidewalk.

20 square feet of old flagstone sidewalk re-trimmed and relaid.

350 square feet cement sidewalk and one (1) year's maintenance.

165 cubic yards concrete in place.

390 square yards sheet asphalt pavement, including binder course and five (5) years' maintenance.

390 square yards old stone block pavement to be taken up, purchased and removed by the contractor.

NO. 6. FOR REGULATING AND PAVING WITH A PERMANENT PAVEMENT CONSISTING OF ASPHALT BLOCKS ON A CONCRETE FOUNDATION SIX (6) INCHES IN THICKNESS, AND ALL WORK INCIDENTAL THERETO, IN 14TH AVE., BETWEEN GRAM AVE. AND BROADWAY, FIRST WARD OF THE BOROUGH OF QUEENS.

The time allowed for doing and completing the above work will be thirty (30) consecutive working days.

The amount of security required will be Forty-eight Hundred (\$4,800) Dollars.

The Engineer's estimate of the quantities is as follows:

100 linear feet new bluestone curb set in sand.

600 linear feet old curb redressed and reset in sand.

520 cubic yards concrete.

3,100 square yards of asphalt block pavement, including mortar bed, sand joints, and five (5) years' maintenance.

The bidder must state the price of each item or article contained in the specification or schedule herein contained or hereafter annexed, per square yard, linear foot or other unit of measure, by which the bids will be tested. Bids will be compared and each contract awarded at a lump aggregate sum.

Blank forms may be obtained and the plans or drawings may be seen at the office of the President of the Borough of Queens.

Dated, April 2, 1917.

a2,12 MAURICE E. CONNOLLY, President.

See General Instructions to Bidders on last page, last column, of the "City Record."

SEALED BIDS WILL BE RECEIVED BY the President of the Borough of Queens, fourth floor, Queens Subway Building, Hunterspoint and Van Alst avenues, L. I. City, until 11 a. m., on

WEDNESDAY, APRIL 4, 1917,
CONTRACT NO. 1565.

FOR THE CONSTRUCTION OF A SEWER AND APPURTENANCES IN HULL AVE., FROM MAURICE AVE. TO WILLOW AVE., WILLOW AVE., FROM JAY AVE. TO GRAND ST., HULL AVE., FROM WILLOW AVE. TO HAMILTON PL., HAMILTON PL., FROM HULL AVE. TO GRAND ST.; GRAND ST., FROM HAMILTON PL. TO MONTEVERDE AVE., SECOND WARD OF THE BOROUGH OF QUEENS.

The time allowed for doing and completing the above work will be thirty (30) consecutive working days.

The amount of security required will be Nine Hundred (\$900) Dollars.

The Engineer's estimate of the quantities is as follows:

974 linear feet 6" reinforced concrete sewer.

525 linear feet 5' 6" reinforced concrete sewer.

686 linear feet 5' 0" reinforced concrete sewer.

245 linear feet 3' 9" plain concrete sewer.

265 linear feet 3' 6" plain concrete sewer.

380 linear feet 3' 3" plain concrete sewer.

1,250 linear feet 2' 6" plain concrete sewer.

1,050 linear feet 2' 0" plain concrete sewer.

49 linear feet 24" vitrified pipe sewer.

296 linear feet 22" vitrified pipe sewer.

380 linear feet 18" vitrified pipe sewer.

57 linear feet 12" vitrified pipe sewer.

39 manholes complete.

1 cleaning shaft, complete.

23 basin manholes (New Type), complete.

35 inlets (New Type), complete.

575 linear feet 12" vitrified pipe for basin connections.

510 linear feet 10" vitrified pipe for basin connections.

272 six-inch spurs, 24" long, on concrete sewers.

13 six-inch spurs on 22" vitrified pipe sewers.

24 six-inch spurs on 18" vitrified pipe sewers.

36 linear feet risers.

2,674 linear feet 6" vitrified pipe for house connection drains.

1,000 linear feet piles.

3,000 feet B. M. foundation timber.

2,000 pounds structural steel, including bolts, nuts and washers.

2,000 feet B. M. timber for sheeting and bracing.

25 cubic yards Class "A" concrete, not shown on plan.

1,000 pounds reinforcing steel, not shown on plan.

6,000 cubic yards fill for sewer embankment.

1,500 linear feet wooden fence.

1 junction chamber at Willow ave. and Hull ave. (South).

1 junction chamber at Willow ave. and Hull ave. (North).

1 junction chamber at Willow ave. and Jay ave.

1 junction chamber at Willow ave. and Maspeth ave.

1 drop chamber at Hull ave. and Remsen pl.

1 junction chamber at Hull ave. and Hamilton pl.

1 junction chamber at Hamilton pl. and Grand st.

1 junction chamber at Grand st., near Willow ave.

60 linear feet 24" corrugated culvert pipe.

Type "B."

974 linear feet 6" reinforced concrete pipe sewer (Precast Type B).

525 linear feet 5' 6" reinforced concrete pipe sewer (Precast Type B).

686 linear feet 5' 0" reinforced concrete pipe sewer (Precast Type B).

245 linear feet 3' 9" reinforced concrete pipe sewer (Precast Type B).

265 linear feet 3' 6" reinforced concrete pipe sewer (Precast Type B).

380 linear feet 3' 3" reinforced concrete pipe sewer (Precast Type B).

1,250 linear feet 2' 6" reinforced concrete pipe sewer (Precast Type B).

1,050 linear feet 2' 0" reinforced concrete pipe sewer (Precast Type B).

49 linear feet 24" reinforced concrete pipe sewer (Precast Type B).

296 linear feet 22" vitrified pipe sewer.

380 linear feet 18" vitrified pipe sewer.

57 linear feet 12" vitrified pipe sewer.

39 manholes, complete.

1 cleaning shaft, complete.

23 basin manholes (New Type), complete.

35 inlets (New Type), complete.

575 linear feet 12" vitrified pipe for basin connections.

510 linear feet 10" vitrified pipe for basin connections.

272 six-inch spurs, 24 inches long, on reinforced concrete pipe sewer.

13 six-inch spurs on 22" vitrified pipe sewer.

24 six-inch spurs on 18" vitrified pipe sewer.

36 linear feet risers.

2,674 linear feet 6" vitrified pipe for house connection drains.

1,000 linear feet piles.

3,000 feet B. M. foundation timber.

2,000 pounds structural steel, including bolts, nuts and washers.

2,000 feet B. M. timber for sheeting and bracing.

25 cubic yards Class "A" concrete

(precast), which will be designated as Type B, or on both types if they so desire; but it is to be distinctly understood that no bids will be accepted on combinations of Types A and B. All bidders may secure specifications for reinforced concrete pipe sewers, Type B, on request. The time allowed for completing the above work will be two hundred and fifty (250) working days.

The amount of security required will be Fifty-six Thousand (\$56,000) Dollars.

NO. 3. FOR THE CONSTRUCTION OF A SEWER AND APPURTENANCES IN 46TH ST. (NATIONAL AVE.), FROM POLK AVE. TO HAYES AVE.; 45TH ST. (DEWITT ST.), FROM POLK AVE. TO HAYES AVE.; 44TH ST. (BENJAMIN ST.), FROM POLK AVE. TO HAYES AVE.; 43RD ST. (GRINNELL AVE.), FROM POLK AVE. TO HAYES AVE.; 42ND ST. (RANDALL AVE.), FROM POLK AVE. TO HAYES AVE.; 41ST ST. (EVERGREEN ST.), FROM POLK AVE. TO HAYES AVE.; 40TH ST. (CLINTON AVE.), FROM POLK AVE. TO HAYES AVE.; JUNCTION AVE. FROM POLK AVE. TO HAYES AVE.; SECOND WARD OF THE BOROUGH OF QUEENS.

The Engineer's estimate of the quantities is as follows:

1,262 linear feet 3' 0" plain concrete sewer.
679 linear feet 20" vitrified pipe sewer.
3,830 linear feet 18" vitrified pipe sewer.
2,493 linear feet 12" vitrified pipe sewer
62 manholes, complete.
25 basin manholes (New Type), complete.
34 inlets (New Type), complete.
775 linear feet 12" vitrified pipe for basin connections.

510 linear feet 10" vitrified pipe for basin connections.

44 six-inch spurs, 24 inches long, on concrete sewer.

46 six-inch spurs on 20" vitrified pipe sewer.

211 six-inch spurs on 18" vitrified pipe sewer.

165 six-inch spurs on 12" vitrified pipe sewer.

3,167 linear feet 6" vitrified pipe for house connection drains.

44 linear feet risers, including Y's.

1 junction chamber at 40th st. and Polk ave.

The time allowed for completing the above work will be two hundred (200) working days.

The amount of security required will be Nineteen Thousand (\$19,000) Dollars.

NO. 4. FOR THE CONSTRUCTION OF A SEWER AND APPURTENANCES IN HUGHES ST. FROM FRESH POND RD. TO SEDGWICK ST. AND IN SEDGWICK ST. FROM HUGHES ST. TO SEDGWICK ST., SECOND WARD OF THE BOROUGH OF QUEENS.

The Engineer's estimate of the quantities is as follows:

524 linear feet 12" vitrified pipe sewer.
4 manholes, complete.
3 basin manholes (New Type), complete.
3 inlets (New Type), complete.
95 linear feet 12" vitrified pipe for basin connections.

45 linear feet 10" vitrified pipe for basin connections.

24 six-inch spurs on 12" vitrified pipe sewer.

144 linear feet 6" vitrified pipe for house connection drains.

The time allowed for completing the above work will be twenty (20) working days.

The amount of security required will be One Thousand (\$1,000) Dollars.

NO. 5. FOR THE CONSTRUCTION OF A SEWER AND APPURTENANCES IN ARMAND PL. FROM CYPRESS AVE. TO WALTER ST., SECOND WARD OF THE BOROUGH OF QUEENS.

The Engineer's estimate of the quantities is as follows:

714 linear feet 24" vitrified pipe sewer.
9 linear feet 12" vitrified pipe sewer.
5 manholes, complete.

32 six-inch spurs on 24" vitrified pipe sewer.

400 linear feet 6" vitrified pipe for house connection drains.

35 linear feet 12" vitrified pipe for basin connections.

15 linear feet 10" vitrified pipe for basin connections.

1 basin manhole, complete.

1 inlet, complete.

The time allowed for completing the above work will be twenty-five (25) working days.

The amount of security required will be Nineteen Hundred (\$1,900) Dollars.

NO. 6. FOR THE CONSTRUCTION OF A TEMPORARY DRY WEATHER FLOW SEWER IN MAURICE AVE. FROM TOLEDO ST. TO CHICAGO ST. WITH TEMPORARY CONNECTION TO THE TOLEDO ST. SEWER, SECOND WARD OF THE BOROUGH OF QUEENS, FOR THE PURPOSE OF ABATING A NUISANCE AND TO PREVENT DAMAGE TO PROPERTY.

The Engineer's estimate of the quantities is as follows:

697 linear feet 10" vitrified pipe sewer.
6 manholes, complete.

59 six-inch spurs on 10" vitrified pipe sewer.

752 linear feet 6-inch vitrified pipe for house connection drains.

The time allowed for completing the above work will be twenty-five (25) working days.

The amount of security required will be Twelve Hundred and Fifty (\$1,250) Dollars.

NO. 7. FOR THE CONSTRUCTION OF A SEWER AND APPURTENANCES IN MCOMB PL. (WYCKOFF AVE.), FROM CENTRAL AVE. TO MYRTLE AVE.; RIDGEWOOD PL. FROM CENTRAL AVE. TO COPLAND AVE. AND IN COPLAND AVE. FROM RIDGEWOOD PL. TO MCOMB PL., SECOND WARD OF THE BOROUGH OF QUEENS.

The Engineer's estimate of the quantities is as follows:

640 linear feet 2' 3" plain concrete sewer.
509 linear feet 22" vitrified pipe sewer.
37 linear feet 22" vitrified pipe sewer, including concrete cradle.

645 linear feet 15" vitrified pipe sewer.

201 linear feet 12" vitrified pipe sewer.

17 manholes, complete.

2 basin manholes, complete.

2 inlets, complete.

80 linear feet 12" vitrified pipe for basin connections.

35 linear feet 10" vitrified pipe for basin connections.

38 six-inch spurs, 24" long, on concrete sewer.

35 six-inch spurs on 22" vitrified pipe sewer.

37 six-inch spurs on 15" vitrified pipe sewer.

16 six-inch spurs on 12" vitrified pipe sewer.

862 linear feet 6" vitrified pipe for house connection drains.

1 junction chamber at Ridgewood pl. and Central ave.

The time allowed for completing the above work will be sixty (60) working days.

The amount of security required will be Forty-eight Hundred (\$4,800) Dollars.

NO. 8. FOR THE CONSTRUCTION OF A SEWER AND APPURTENANCES IN BEAUFORT AVE. FROM GUION AVE. TO SEATTLE ST.; PORTLAND AVE. FROM BEAUFORT AVE. TO THE CROWN NORTH OF BEAUFORT AVE.; HERALD AVE. FROM BEAUFORT AVE. TO CHICHESTER AVE.; AND IN GUION AVE. FROM BEAUFORT AVE. TO CHICHESTER AVE., FOURTH WARD OF THE BOROUGH OF QUEENS.

The Engineer's estimate of the quantities is as follows:

260 linear feet 24" vitrified pipe sewer.

1,359 linear feet 12" vitrified pipe sewer.

14 manholes, complete.

6 basin manholes (New Type), complete.

11 inlets (New Type), complete.

175 linear feet 12" vitrified pipe for basin connections.

165 linear feet 10" vitrified pipe for basin connections.

16 six-inch spurs on 24" vitrified pipe sewer.

79 six-inch spurs on 12" vitrified pipe sewer.

729 linear feet 6" vitrified pipe for house connection drains.

The time allowed for completing the above work will be fifty (50) working days.

The amount of security required will be Thirty-seven Hundred (\$3,700) Dollars.

NO. 9. FOR THE CONSTRUCTION OF A SEWER AND APPURTENANCES IN STOOTHOPE AVE. FROM JAMAICA AVE. TO BRANDON AVE., FOURTH WARD OF THE BOROUGH OF QUEENS.

The Engineer's estimate of the quantities is as follows:

280 linear feet 12" vitrified pipe sewer.

2 manholes, complete.

14 spurs on 12" vitrified pipe sewer.

64 linear feet 6" vitrified pipe for house connection drains.

The time allowed for completing the above work will be fifteen (15) working days.

The amount of security required will be Four Hundred (\$400) Dollars.

NO. 10. FOR THE CONSTRUCTION OF A SEWER AND APPURTENANCES IN ATLANTIC AVE. (NORTH SIDE), FROM WILLARD (VANDERVEER) AVE. TO FREEDOM AVE.; AND IN HATCH AVE. FROM ATLANTIC AVE. (NORTH SIDE) TO FULTON ST., FOURTH WARD OF THE BOROUGH OF QUEENS.

The Engineer's estimate of the quantities is as follows:

342 linear feet 2' 9" plain concrete sewer.

260 linear feet 18" vitrified pipe sewer.

126 linear feet 12" vitrified pipe sewer, including concrete cradle.

1,034 linear feet 12" vitrified pipe sewer.

14 manholes, complete.

4 basin manholes (New Type), complete.

7 inlets (New Type), complete.

120 linear feet 12" vitrified pipe for basin connections.

105 linear feet 10" vitrified pipe for basin connections.

11 six-inch spurs, 24" long, on concrete sewer.

8 six-inch spurs on 18" vitrified pipe sewer.

67 six-inch spurs on 12" vitrified pipe sewer.

546 linear feet 6" vitrified pipe for house connection drains.

The time allowed for completing the above work will be sixty (60) working days.

The amount of security required will be Thirty-five Hundred (\$3,500) Dollars.

NO. 11. FOR THE CONSTRUCTION OF A SEWER AND APPURTENANCES IN EMERSON ST. FROM OXFORD AVE. TO FREEDOM AVE., FOURTH WARD OF THE BOROUGH OF QUEENS.

The Engineer's estimate of the quantities is as follows:

444 linear feet 12" vitrified pipe sewer.

3 manholes, complete.

1 basin manhole, complete.

1 inlet, complete.

25 linear feet 12" vitrified pipe basin connections.

15 linear feet 10" vitrified pipe basin connections.

32 six-inch spurs on 12" vitrified pipe sewer.

416 linear feet 6" vitrified pipe house connection drains.

The time allowed for completing the above work will be twenty-five (25) working days.

The amount of security required will be Eight Hundred (\$800) Dollars.

NO. 12. FOR THE CONSTRUCTION OF A RECEIVING BASIN AND APPURTENANCES ON THE SOUTHWEST CORNER OF GRAHAM AVE. AND HAMILTON ST., FIRST WARD OF THE BOROUGH OF QUEENS, IN ACCORDANCE WITH SECTION 435 OF THE GREATER NEW YORK CHARTER.

The Engineer's estimate of the quantities is as follows:

1 basin manhole, (complete).

2 inlets, complete.

45 linear feet 12" vitrified pipe for basin connections.

25 linear feet 10" vitrified pipe for basin connections.

The time allowed for completing the above work will be seven (7) working days.

The amount of security required will be One Hundred and Fifty (\$150) Dollars.

NO. 13. FOR THE CONSTRUCTION OF A RECEIVING BASIN ON THE EASTERLY CORNER OF PARK PL. AND PLEASURE AVE., FIRST WARD OF THE BOROUGH OF QUEENS, IN ACCORDANCE WITH SECTION 435 OF THE GREATER NEW YORK CHARTER.

The Engineer's estimate of the quantities is as follows:

1 basin manhole, complete.

2 inlets, complete.

56 linear feet 12" vitrified pipe for basin connections.

25 linear feet 10" vitrified pipe for basin connections.

The time allowed for completing the above work will be seven (7) working days.

The amount of security required will be One Hundred and Forty (\$140) Dollars.

NO. 14. FOR THE CONSTRUCTION OF A RECEIVING BASIN AND APPURTENANCES ON THE EASTERLY CORNER OF MILL ST. AND FRANKLIN ST., FIRST WARD OF THE BOROUGH OF QUEENS, IN ACCORDANCE WITH SECTION 435 OF THE GREATER NEW YORK CHARTER.

The Engineer's estimate of the quantities is as follows:

1 basin manhole, complete.

2 inlets, complete.

25 linear feet 12" vitrified pipe for basin connections.

30 linear feet 10" vitrified pipe for basin connections.

The time allowed for completing the above work will be seven (7) working days.

The amount of security required will be One Hundred and Ten (\$110) Dollars.

NO. 15. FOR THE CONSTRUCTION OF RECEIVING BASINS AND APPURTENANCES ON THE NORTH AND EAST CORNERS OF MADISON ST. AND WOODWARD AVE., SECOND WARD OF THE BOROUGH OF QUEENS, IN ACCORDANCE WITH SECTION 435 OF THE GREATER NEW YORK CHARTER.

The Engineer's estimate of the quantities is as follows:

2 basin manholes, complete.

3 inlets, complete.

60 linear feet 12" vitrified pipe for basin connections.

45 linear feet 10" vitrified pipe for basin connections.

The time allowed for completing the above work will be ten (10) working days.

The amount of security required will be Two Hundred (\$200) Dollars.

NO. 16. FOR THE CONSTRUCTION OF A RECEIVING BASIN AND APPURTENANCES ON THE NORTHEAST CORNER OF SEDGWICK ST. AND CATALPA AVE., SECOND WARD OF THE BOROUGH OF QUEENS, IN ACCORDANCE WITH SECTION 435 OF THE GREATER NEW YORK CHARTER.

The Engineer's estimate of the quantities is as follows:

2 basin manholes, complete.

3 inlets, complete.

60 linear feet 12" vitrified pipe for basin connections.

45 linear feet 10" vitrified pipe for basin connections.

The time allowed for completing the above work will be ten (10) working days.

The amount of security required will be Two Hundred (\$200) Dollars.

The Engineer's estimate of the quantities is as follows:

1 basin manhole, complete.

2 inlets, complete.

30 linear feet 12" vitrified pipe for basin connections.

25 linear feet 10" vitrified pipe for basin connections.

The time allowed for completing the above work will be five (5) working days.

The amount of security required will be One Hundred (\$100) Dollars.

NO. 17. FOR THE CONSTRUCTION OF A RECEIVING BASIN AND APPURTENANCES ON THE NORTHWEST CORNER OF METROPOLITAN AVE. AND BREVOORT ST., FOURTH WARD OF THE BOROUGH OF QUEENS, IN ACCORDANCE WITH SECTION 435 OF THE CHARTER.

The Engineer's estimate of the quantities is as follows:

1 basin manhole, complete.

2 inlets, complete.

25 linear feet 12" vitrified pipe basin connections.

35 linear feet 10" vitrified pipe basin connections.

The time allowed for completing the above work will be five (5) working days.

The amount of security required will be One Hundred and Twenty (\$120) Dollars.

NO. 18. FOR THE CONSTRUCTION OF A SEWER AND APPURTENANCES IN JAMAICA AVE., FROM FERRY ST. TO GHERARDI AVE., FOURTH WARD OF THE BOROUGH OF QUEENS.

The Engineer's estimate of the quantities is as follows:

813 linear feet 12" vitrified pipe sewer.

8 manholes, complete.

75 six-inch spurs on 12" vitrified pipe sewer.

1,524 linear feet 6" vitrified pipe for house connection drains.

The time allowed for completing the above work will be forty (40) working days.

The amount of security required will be Three Thousand (\$3,000) Dollars.

The bidder must state the price of each item or article contained in the specification or schedule herein contained, or hereafter annexed, per square yard, linear foot, or other unit of measure, by which bids will be tested. Bids will be compared and each contract awarded at a lump or aggregate sum. Blank forms may be obtained, and the plans or drawings may be seen at the Office of the President of the Borough of Queens.

Dated, March 24, 1917.

m24.a4 MAURICE E. CONNOLLY, President.

See General Instructions to Bidders on last page, last column, of the "City Record."

DEPARTMENTS OF PLANT AND STRUCTURES, AND STREET CLEANING.

Proposals.

SEALED BIDS WILL BE RECEIVED BY the Departments of Plant and Structures and Street Cleaning, at the office of the Central Purchase Committee, Room 1220, Municipal Building, Manhattan, until 2.30 p. m., on THURSDAY, APRIL 5, 1917.

FOR FURNISHING AND DELIVERING LUMBER.

The time for the performance of the contract is on or before June 30, 1917.

The amount of security required is thirty (30) per cent. of the contract amount awarded.

No bid will be considered unless it is accompanied by a deposit. Such deposit shall be in an amount not less than one and one-half (1½) per cent. of the total amount of the bid.

The bidder will state the price per unit, as called for in the schedules of quantities and prices, by which the bids will be tested. The extensions must be made and footed up, as the bids will be read from the total and awards, if made, made to the lowest bidder on each item or class, as stated in the schedules.

Bids must be submitted in duplicate, each copy in a separate envelope. No bid will be accepted unless this provision is complied with.

Blank forms and further information may be obtained at the office of the Central Purchase Committee, 12th floor, Municipal Building, Manhattan.

DEPARTMENT OF PLANT AND STRUCTURES, F. J. H. KRAACK, Commissioner.

DEPARTMENT OF STREET CLEANING JOHN T. FETTERSON, Commissioner. m24.a5

See General Instructions to Bidders on last page, last column, of the "City Record," except for the address of the office for receiving and opening bids.

MUNICIPAL CIVIL SERVICE COMMISSION.

Public Hearing.

PUBLIC NOTICE IS HEREBY GIVEN THAT public hearing will be allowed at the office of the Municipal Civil Service Commission, Room 1443, Municipal Building, on WEDNESDAY, APRIL 4, 1917,

at 10.30 a. m., in connection with the application of the Commissioner of Health that the provisions of the Civil Service Rules requiring competition be suspended in the case of Linsly R. Williams, 884 Park ave., Manhattan, and his appointment as Sanitary Superintendent, with salary at the rate of \$6,000 per annum in the Department of Health, approved under the provisions of clause 5 of Rule XII.

a24 ROBERT W. BELCHER, Secretary.

Proposed Amendments to Classification.

PUBLIC NOTICE IS HEREBY GIVEN OF the proposed amendment of the classification by including in the Non-Competitive Class, Part I, under the heading "Positions in the Department of Public Charities, at compensations not exceeding the amounts set forth below," and under the sub-heading "Sea View Hospital," the following:

Dentist, \$900 per annum (with maintenance).

A PUBLIC HEARING WILL BE ALLOWED, in accordance with Rule III, at the request of any interested persons, at the Commission's office in the Municipal Building, Room 1443, on WEDNESDAY, APRIL 4, 1917,

at 10.30 a. m.

a24 ROBERT W. BELCHER, Secretary.

PUBLIC NOTICE IS HEREBY GIVEN OF the following proposed amendments to the classification:

1. Including in the Non-Competitive Class, Part I, under the heading "Positions in the Department of Health, at compensations not exceeding the amounts set forth below," and under the sub-heading "Hospitals for Contagious Diseases in New York City," the following:

Chief Nurse, \$1,200 per annum (without maintenance).

2. Amending the classification of positions in the Non-Competitive Class, Part I, under the heading "Positions in the Department of Public Charities, at compensations not exceeding the amounts set forth below," and under the sub-heading "City Institutions," by changing the line Chief Nurse, \$900 per annum (with maintenance) to read

Chief Nurse, \$1,200 per annum (with maintenance).

PUBLIC HEARINGS WILL BE ALLOWED, in accordance with Rule III, at the request of any interested persons, at the Commission's office in the Municipal Building, Room 1443, on WEDNESDAY, APR

methods and agencies concerned with the care, reformation and relief of children. Experience in probation work, teaching, settlement work, visiting for an organized or private charity or other related social work will receive special consideration. The oral examination will be severe. Candidates must show by their personality that they are able to exercise a strong beneficial influence on children.

Candidates must be at least 23 years of age and not more than 30 years of age on or before the closing date for the receipt of applications. The compensation rates proposed by the Board of Estimate and Apportionment for this position are from \$1,200 to \$1,560 per annum. Under the terms and conditions of the budget for the year 1917, appointments will, as a rule, be made at the lowest compensation rate.

Vacancies occur from time to time in the Children's Court.

The term of the eligibility of the list resulting from this examination is fixed at not less than one year nor more than four years.

m29,a12 ROBERT W. BELCHER, Secretary.

PUBLIC NOTICE IS HEREBY GIVEN THAT applications will be received by the Municipal Civil Service Commission, Municipal Building, Manhattan, New York City, from

TUESDAY, MARCH 27, 1917, TO TUESDAY, APRIL 3, 1917,

for the position of

INSTITUTIONAL INSPECTOR, FEMALE.

No applications delivered at the office of the Commission, by mail or otherwise, after 4 p. m., TUESDAY, APRIL 3, 1917, will be accepted. Application blanks will be mailed upon request provided a self-addressed stamped envelope or sufficient postage is enclosed to cover the mailing. The Commission will not guarantee the delivery of the same. Postage on applications forwarded by mail must be fully prepaid.

Applicants must be citizens of the United States and residents of the State of New York.

The requirement that every application shall bear the certificates of four reputable citizens whose residences or places of business are within the City of New York is waived for applicants for this examination whose previous occupation or employment has been wholly or in part outside the City of New York, and the said certificates will be accepted from persons resident or engaged in business elsewhere.

The requirement of paragraph 12, Rule VII, that no person who has entered any examination for appointment to a competitive position and failed, or who has withdrawn from an examination, shall be admitted within nine months from the date of such examination to a new examination for the same position, is waived for this examination.

The subjects and weights of the examination are: Experience, 3; 70% required. Oral, 2; 70% required. Duties, 5. The Duties paper will consist of two parts—Part I and Part II, each counting 50%. Candidates must receive at least 70% on Part I, which will consist of a report, or the papers on Part II will not be rated.

A qualifying physical examination will be given.

Applications for this examination must be filed on a special blank, Form D.

Duties.—To inspect private charitable institutions receiving money from the City of New York, including child-caring institutions, placing-out agencies and boarding-out agencies; industrial schools. Inspections will cover every phase of institutional work—equipment, sanitation, care of inmates, instruction, etc.

Requirements.—Candidates must have had experience of substantial length in inspecting or investigating institutions of the character mentioned; or experience in other positions tending to give them an intimate knowledge of institutional management. Candidates should be thoroughly familiar with, 1st, current practice in the construction, equipment, sanitation and physical operation of institutions; 2nd, approved methods of child-caring institutions, reformatories or hospitals. A ready and exact command of English is also required.

Candidates must be at least 21 years of age and not more than 45 years of age on or before the closing date for the receipt of applications.

The compensation rates proposed by the Board of Estimate and Apportionment for this position are from \$1,500 to \$1,920 per annum. Under the terms and conditions of the budget for the year 1917, appointments will, as a rule, be made at the lowest compensation rate.

There are several vacancies in the Department of Public Charities.

The term of the eligibility of the list resulting from this examination is fixed at not less than one year nor more than four years.

m27,a17 ROBERT W. BELCHER, Secretary.

PUBLIC NOTICE IS HEREBY GIVEN THAT applications will be received by the Municipal Civil Service Commission, Municipal Building, Manhattan, New York City, from

TUESDAY, MARCH 20, 1917, TO TUESDAY, APRIL 3, 1917,

for the position of

CLERK, FIRST GRADE (MALE).

No applications delivered at the office of the Commission, by mail or otherwise, after 4 p. m., TUESDAY, APRIL 3, 1917, will be accepted. Application blanks will be mailed upon request provided a self-addressed stamped envelope or sufficient postage is enclosed to cover the mailing. The Commission will not guarantee the delivery of the same. Postage on applications forwarded by mail must be fully prepaid.

Applicants must be citizens of the United States and residents of the State of New York.

The subjects and weights of the examination are: Arithmetic, 3; 70% required. General Paper (including letter), 3; 70% required. Handwriting, 3; Spelling, 1. 70% General Average required.

A qualifying physical examination will be given.

The General Paper will consist of elementary questions on government and general office routine.

Requirements.—All applicants must present with their applications a copy of birth certificate as recorded in the Department of Health, or a transcript of school record.

The present salary range is from \$300 to, but not including, \$600 per annum. The salary range recommended by the Bureau of Standards is from \$300 to \$540 inclusive.

The requirement of paragraph 12, Rule VII, that no person who has entered any examination for appointment to a competitive position and failed, or who has withdrawn from an examination, shall be admitted within nine months from the date of such examination to a new examination for the same position, is waived for this examination.

Candidates must be at least 14 years of age and not more than 18 years of age on or before the closing date for the receipt of applications.

Vacancies occur constantly.

The term of the eligibility of the list resulting from this examination is fixed at not less than one year nor more than four years.

m20,a3 ROBERT W. BELCHER, Secretary.

BOROUGH OF MANHATTAN.

Proposals.

SEALED BIDS WILL BE RECEIVED BY the President of the Borough of Manhattan at

Room 2032, Municipal Building, Manhattan, until 2 p. m., on

MONDAY, APRIL 9, 1917.

NO. 1. FOR FURNISHING AND DELIVERING FOURTEEN HUNDRED (1,400) TONS ASPHALTIC PAVING CEMENT.

The time allowed for the performance of the contract is until Dec. 31, 1917.

The points of delivery will be as called for in the contract.

The amount of security required for the performance of the contract shall be thirty (30) per cent. of the total amount for which the contract is awarded. The deposit required shall be in an amount of not less than one and one-half (1½) per cent. of the total amount of the bid.

NO. 2. FOR FURNISHING AND DELIVERING SEVEN THOUSAND (7,000) CUBIC YARDS PAVING SAND.

The time allowed for the performance of the contract is until Dec. 31, 1917.

The points of delivery will be as called for in the contract.

The amount of security required for the performance of the contract shall be thirty (30) per cent. of the total amount for which the contract is awarded. The deposit required shall be in an amount of not less than one and one-half (1½) per cent. of the total amount of the bid.

NO. 3. FOR FURNISHING AND DELIVERING THREE THOUSAND (3,000) CUBIC YARDS PAVING GRAVEL.

The time allowed for the performance of the contract is until Dec. 31, 1917.

The points of delivery will be as called for in the contract.

The amount of security required for the performance of the contract shall be thirty (30) per cent. of the total amount for which the contract is awarded. The deposit required shall be in an amount of not less than one and one-half (1½) per cent. of the total amount of the bid.

The bidder will state the price for each item or article contained in the specifications or schedules, per ton, gallon, bag, cubic yard, or other unit of measure by which the bid will be tested. The contracts, if awarded, will be awarded for each of the above named supplies at a lump sum.

Blank forms may be had at the offices of the Commissioner of Public Works, Bureau of Highways, Room 2124, Municipal Building, Manhattan.

Dated, March 28, 1917. m28,a9

See General Instructions to Bidders on last page, last column, of the "City Record."

SEALED BIDS WILL BE RECEIVED BY the President of the Borough of Manhattan, at Room 2032, Municipal Building, Manhattan, until 2 p. m., on

MONDAY, APRIL 9, 1917.

NO. 1. FOR THE CONSTRUCTION OF RECEIVING BASINS AT THE SOUTHWEST CORNER OF MADISON AVE. AND 127TH ST. AND AT THREE OTHER POINTS.

The Engineer's estimate of the quantity and quality of the material, and the nature and extent as near as possible of the work required is as follows:

Item 1—4 receiving basins (Type "A" or "C"), complete.

Item 2—105 linear feet of 12" basin connection, complete.

Item 3—1 cubic yard of rock (Class "A"), excavated and removed.

Item 4—1 cubic yard of rock (Class "B"), excavated and removed.

Item 5—1 cubic yard of concrete (Class "A").

Item 6—1 cubic yard of brick masonry.

Item 7—2 cubic yards of extra earth excavation.

Item 8—9 linear feet of curb reset in concrete.

Item 9—400 square feet of concrete sidewalk pavement laid.

Item 10—75 square feet of flagstone sidewalk pavement redressed and relaid.

Item 11—25 square feet of flagstone sidewalk pavement furnished and laid.

Item 12—15 square yards of restoration of permanent roadway pavement, all kinds.

Item 13—1,000 feet B. M. of timber and planking for bracing and sheeting.

The time allowed for constructing and completing the receiving basins will be twenty (20) consecutive working days.

The amount of security required will be Six Hundred (\$600) Dollars, and the amount of deposit accompanying the bid shall be five per cent. (5%) of the amount of security.

NO. 2. FOR THE ALTERATION OF RECEIVING BASINS, WITH INLETS, ON AVENUE D, FROM 2D ST. TO 11TH ST. WITH ALL WORK INCIDENTAL THERETO (C. P. M.—37A).

The Engineer's estimate of the quantity and quality of the material, and the nature and extent as near as possible of the work required, is as follows:

Item 1—1 receiving basin (Type "A"), complete.

Item 2—6 receiving basins (Type "G"), complete.

Item 3—1 inlet (Type "A"), complete.

Item 4—5 inlets (Type "B"), complete.

Item 5—185 linear feet of 12" basin connection, complete.

Item 6—1 cubic yard of rock (Class "A"), excavated and removed.

Item 7—2 cubic yards of rock (Class "B"), excavated and removed.

Item 8—1 cubic yard of concrete (Class "A").

Item 9—1 cubic yard of brick masonry.

Item 10—2 cubic yards of extra earth excavation.

Item 11—133 linear feet of 6" granite curb (Class "A"), set in concrete.

Item 12—36 linear feet of 6" granite curb (Class "B"), set in concrete.

Item 13—24 linear feet of curb reset in concrete.

Item 14—450 square feet of flagstone sidewalk pavement redressed and relaid.

Item 15—100 square feet of flagstone sidewalk pavement furnished and laid.

Item 16—700 square feet of concrete sidewalk pavement laid.

Item 17—73 square yards of restoration of permanent roadway pavement, all kinds.

Item 18—1,000 feet B. M. of timber and planking for bracing and sheeting.

The time allowed for constructing and completing the alteration to receiving basins and appurtenances will be twenty-five (25) consecutive working days.

The amount of security required will be Five Hundred (\$500) Dollars, and the amount of deposit accompanying the bid shall be five per cent. (5%) of the amount of security.

NO. 3. FOR ALTERATION OF RECEIVING BASINS, WITH INLETS, ON 19TH ST. FROM 5TH AVE. TO 4TH AVE. TOGETHER WITH ALL WORK INCIDENTAL THERETO (C. P. M.—37A).

The Engineer's estimate of the quantity and quality of the material, and the nature and extent as near as possible of the work required, is as follows:

Item 1—3 receiving basins altered, Method "A," complete.

Item 2—5 inlets, Type "B" or "C," complete.

Item 3—70 linear feet of 12" basin connection, complete.

Item 4—2 cubic yards of rock, Class "A," excavated and removed.

Item 5—2 cubic yards of rock, Class "B," excavated and removed.

Item 6—2 cubic yards of concrete, Class "A."

Item 7—1 cubic yard of brick masonry.

Item 8—3 cubic yards of extra earth excavation.

Item 9—38 linear feet of 6" curb, Class "A," set in concrete.

Item 10—21 linear feet of 6" curb, Class "B," set in concrete.

Item 11—35 linear feet of bridgestone flagging recut and refaced to form curb.

Item 12—9 linear feet of curb reset in concrete.

Item 13—400 square feet of concrete sidewalk pavement laid.

Item 14—34 square yards of restoration of permanent roadway pavement, all kinds.

Item 15—500 feet B. M. of timber and planking for bracing and sheeting.

The time allowed for constructing and completing the alteration to receiving basins and appurtenances will be fifteen (15) consecutive working days.

The amount of security required will be Six Hundred (\$600) Dollars, and the amount of deposit accompanying the bid shall be five per cent. (5%) of the amount of security.

NO. 4. FOR THE ALTERATION TO RECEIVING BASINS WITH INLETS ON BROADWAY FROM WHITE ST. TO 14TH ST. WITH ALL WORK INCIDENTAL THERETO (C. P. M.—37A).

The Engineer's estimate of the quantity and quality of the material, and the nature and extent as near as possible of the work required, is as follows:

Item 1—12 receiving basins altered (Method "A"), complete.

Item 2—2 receiving basins altered (Method "C"), complete.

Item 3—1 receiving basin altered (as shown on plan diagram No. 1), complete.

Item 4—4 receiving basins altered (as shown on plan diagram No. 2), complete.

Item 5—1 receiving basin altered (as shown on plan diagram No. 3), complete.

Item 6—1 receiving basin head and gutter stones reset to grade.

Item 7—10 inlets (Type "A"), complete.

Item 8—7 inlets (Type "B"), complete.

Item 9—12 inlets (Type "C"), complete.

Item 10—3 shallow inlets (Type "B"), complete.

Item 11—5 shallow inlets (Type "C"), complete.

Item 12—36 linear feet of gutter drain, complete.

Item 13—20 linear feet of 12" cast iron (Class "A") basin connections, complete.

Item 14—580 linear feet of 12" basin connection, complete.

Item 15—8 shallow manholes, complete.

Item 16—2 cubic yards of rock (Class "A"), excavated and removed.

Item 17—2 cubic yards of rock (Class "B") excavated and removed.

Item 18—3 cubic yards of concrete (Class "A").

Item 19—2 cubic yards of brick masonry.

Item 20—10 cubic yards of extra earth excavation.

Item 21—100 lbs. of miscellaneous structural iron or steel, in place.

Item 22—4,350 square feet of concrete sidewalk pavement laid.

Item 23—300 square feet of flagstone sidewalk pavement redressed and relaid.

Item 24—50 square feet of flagstone sidewalk pavement furnished and laid.

Item 25—60 linear feet of bridgestone flagging recut and faced to form curb.

Item 26—32 linear feet of 6" granite curb (Class "A") set in concrete.

Item 27—240 linear feet of 6" granite curb (Class "B") set in concrete.

Item 28—54 linear feet of curb reset in concrete.

Item 29—60 square yards of restoration of permanent roadway pavement laid.

Item 30—1,000 feet B. M. of timber and planking for bracing and sheeting.

The time allowed for constructing and completing the alteration to receiving basins and appurtenances will be forty (40) consecutive working days.

The amount of security required will be Fifty-five hundred (\$5,500) Dollars, and the amount of deposit accompanying the bid shall be five per cent. (5%) of the amount of security.

NO. 5. RECEIVING BASINS AT THE NORTHWEST CORNER OF BROADWAY AND VESEY ST. AND AT FORTY OTHER POINTS.

The Engineer's estimate of the quantity and quality of the material, and the nature and extent as near as possible of the work required, is as follows:

Item 1—11 receiving basins (Types "A," "B" or "C"), complete.

Item 2—11 shallow receiving basins (as shown on plan), complete.

Item 3—13 settling basins (as shown on plan), complete.

Item 4—7 inlets (Types "A," "B" or "C") complete.

Item 5—4 shallow inlets (Types "A," "B" or "C"), complete.

Item 6—72 linear feet of gutter drain, complete.

Item 7—1 shallow manhole (as shown on plan), complete.

Item 8—150 linear feet of 12" cast iron pipe (Class "A") basin connection, complete.

Item 9—709 linear feet of 12" basin connection, complete.

Item 10—5 cubic yards of rock (Class "A"), excavated and removed.

Item 11—5 cubic yards of rock (Class "B"), excavated and removed.

Item 12—5 cubic yards of concrete (Class "A").

Item 13—40 cubic yards of extra earth excavation.

Item 14—3 cubic yards of brick masonry.

Item 15—100 lbs. of miscellaneous structural iron and steel in place.

Item 16—2,000 feet B. M. of timber and planking for bracing and sheeting.

Item 17—6 standard culvert flaps and sockets in place, complete.

Item 18—100 linear feet of bridgestone flagging recut and faced to form curb.

Item 19—2,750 square feet of concrete sidewalk pavement laid.

Item 20—700 square feet of flagstone sidewalk pavement redressed and relaid.

Item 21—100 square feet of flagstone sidewalk pavement furnished and laid.

Item 22—365 linear feet of 8" granite curb (Class "C"), set in concrete.

Item 23—118 linear feet of 8" granite curb (Class "D"), set in concrete.

Item 24—175 linear feet of curb reset in concrete.

Item 25—157 square yards of restoration of permanent roadway pavement, all kinds.

The time allowed for constructing and completing the receiving basins will be fifty (50) consecutive working days.

The amount of security required will be Sixty-five Hundred (\$6,500) Dollars, and the amount of deposit accompanying the bid shall be five per cent. (5%) of the amount of security.

The bidder will state the price for each item or article contained in the specifications or schedules herein contained or hereto annexed, per foot, yard or other unit of measure or article by which the bid will be tested. Each contract, if

awarded, will be awarded for the whole work at a lump sum.

Blank forms may be had and the drawings, form of specification and the contract may be seen at the offices of the Commissioner of Public Works, Bureau of Sewers, Room 2103, Municipal Building, Manhattan.

MARCUS M. MARKS, President.

Dated, March 28, 1917. m28,a9

See General Instructions to Bidders on last page, last column, of the "City Record."

SEALED BIDS WILL BE RECEIVED BY the President of the Borough of Manhattan at Room 2032, Municipal Building, Manhattan, until 2 p. m., on

THURSDAY, APRIL 5, 1917.

NO. 1 FOR REGULATING AND REPAVING WITH SHEET ASPHALT ON A STONE BLOCK FOUNDATION, FROM CURB TO RAIL, THE ROADWAY OF BROADWAY, FROM VESEY ST. TO BLEECKER ST. TOGETHER WITH ALL WORK INCIDENTAL THERETO.

The Engineer's estimate of amount of work to be done is as follows:

Item 3—150 linear feet new 5" bluestone curbstone.

Item 3b—30 linear feet new 5" bluestone corner curbstone.

Item 4—300 linear old curb redressed.

Item 5—100 square feet concrete sidewalk (Class "A").

Item 6—100 linear feet granite headers.

Item 6a—50 linear feet temporary headerstone.

shall be five per cent. (5%) of the amount of security.

The bidder must deposit with the Borough President on or before the time of making his bid, samples and affidavit, or the letter in regard to samples and affidavit, as required by the specifications.

NO. 4. TO REGULATE AND REPAVE THE ROADWAY OF 31ST ST., FROM LEXINGTON AVE. TO 4TH AVE., WITH SHEET ASPHALT ON A CONCRETE FOUNDATION, TOGETHER WITH ALL WORK INCIDENTAL THERETO.

The Engineer's estimate of the amount of work to be done is as follows:

- Item 3-440 linear feet new 5" bluestone curbstone.
- Item 3b-40 linear feet new 6" granite corner curbstone.
- Item 4-440 linear feet old curb redressed.
- Item 5-10 square feet concrete sidewalk, Class A.
- Item 6a-10 linear feet temporary headerstone.
- Item 7-280 cubic yards concrete.
- Item 8-1,420 square yards sheet asphalt pavement in approaches.
- Item 10-4 sewer manhole heads and covers, complete.
- Item 11-1 cover for sewer manhole.
- Item 11a-1 ring for sewer manhole.
- Item 12-3 cubic yards brick masonry.
- Item 13-1 water manhole head and cover, complete.
- Item 14-60 linear feet platform flag, cut to line.

The time allowed for the full completion of the work will be sixteen (16) consecutive working days.

The amount of security required will be \$1,200, and the amount of deposit accompanying the bid shall be five (5%) per cent. of the amount of security.

The bidder must deposit with the Borough President, on or before the time of making his bid, samples and affidavit, or the letter in regard to samples and affidavit, as required by the specifications.

NO. 5. TO REGULATE AND REPAVE THE ROADWAY OF 125TH ST. FROM 3D AVE. TO LEXINGTON AVE., WITH SHEET ASPHALT ON A CONCRETE FOUNDATION FROM CURB TO RAIL, AND DO ALL NECESSARY WORK INCIDENTAL THERETO.

The Engineer's estimate of the amount of work to be done is as follows:

- Item 3-840 linear feet new 6" granite curbstone.
- Item 4-10 linear feet old curb redressed.
- Item 6a-10 linear feet temporary headerstone.
- Item 7-370 cubic yards concrete outside of railroad area.
- Item 8-1,920 square yards sheet asphalt pavement outside of railroad area.
- Item 10-5 sewer manhole heads and covers, complete.
- Item 11-2 covers for sewer manholes.
- Item 11a-2 rings for sewer manholes.
- Item 12-3 cubic yards brick masonry.
- Item 13-4 water manhole heads and covers, complete.

Work in Railroad Area.

- Item 7a-40 cubic yards concrete.
- Item 8a-190 square yards sheet asphalt pavement.

The time allowed for the full completion of the work will be twenty (20) consecutive working days.

The amount of security required will be \$1,500, and the amount of deposit accompanying the bid shall be five (5%) per cent. of the amount of security.

The bidder must deposit with the Borough President, on or before the time of making his bid, samples and affidavit, or the letter in regard to samples and affidavit, as required by the specifications.

NO. 6. FOR REGULATING AND REPAVING WITH SHEET ASPHALT ON A CONCRETE FOUNDATION THE ROADWAY OF 138TH ST., FROM 5TH AVE. TO EDGE-COMBE AVE., TOGETHER WITH ALL WORK INCIDENTAL THERETO.

The Engineer's estimate of the amount of work to be done is as follows:

- Item 3-3,920 linear feet new 5" bluestone curbstone.
- Item 4-1,430 linear feet old curb, redressed.
- Item 5-10 square feet concrete sidewalk, Class A.
- Item 6a-10 linear feet temporary headerstone.
- Item 7-1,760 cubic yards concrete.
- Item 8-8,920 square yards sheet asphalt pavement in approaches.
- Item 9-80 square yards sheet asphalt pavement in approaches.
- Item 10-11 sewer manhole heads and covers, complete.
- Item 11-2 covers for sewer manholes.
- Item 11a-2 rings for sewer manholes.
- Item 12-3 cubic yards brick masonry.
- Item 13-4 water manhole heads and covers, complete.
- Item 14-1,780 linear feet platform flag, cut to line.

The time allowed for the full completion of the work herein described will be thirty-five (35) consecutive working days.

The amount of security shall be \$7,000, and the amount of deposit accompanying the bid shall be five per cent. (5%) of the amount of security.

The bidder must deposit with the Borough President on or before the time of making his bid samples and affidavit, or the letter in regard to samples and affidavit, as required in the specifications.

NO. 7. TO REGULATE AND REPAVE THE ROADWAY OF 5TH AVE., FROM 135TH ST. TO 137TH ST., WITH GRANITE BLOCK PAVEMENT ON A CONCRETE FOUNDATION, TOGETHER WITH ALL WORK INCIDENTAL THERETO.

The Engineer's estimate of the amount of work to be done is as follows:

- Item 3-570 linear feet new 5" bluestone curbstone.
- Item 3b-100 linear feet new 6" granite corner curbstone.
- Item 4-380 linear feet old curb redressed.
- Item 5-100 square feet concrete sidewalk, Class A.
- Item 6a-10 linear feet temporary headerstone.
- Item 7-500 cubic yards concrete.
- Item 8-2,710 square yards granite block pavement.
- Item 9-10 square yards granite block pavement.
- Item 10-3 sewer manhole heads and covers, complete.
- Item 11-1 cover for sewer manhole.
- Item 11a-1 ring for sewer manhole.
- Item 12-3 cubic yards brick masonry.
- Item 13-3 water manhole heads and covers, complete.

The time allowed for the full completion of the work will be thirty (30) consecutive working days.

The amount of security required will be \$3,500, and the amount of deposit accompanying the bid shall be five (5%) per cent. of the amount of security.

The bidder must deposit with the Borough President, on or before the time of making his bid, samples and affidavit, or the letter in regard to samples and affidavit, as required by the specifications.

NO. 8. TO REGULATE AND REPAVE THE ROADWAY OF AVENUE D, FROM HOUSTON ST. TO 5TH ST., WITH WOOD BLOCK PAVEMENT ON A CONCRETE FOUNDATION, FROM CURB TO RAIL, AND DO ALL NECESSARY WORK INCIDENTAL THERETO.

The Engineer's estimate of the amount of work to be done is as follows:

- Item 3-1,225 linear feet new 6" granite curbstone.
- Item 3b-100 linear feet new 6" granite corner curbstone.
- Item 4-10 linear feet old curb redressed.
- Item 5-100 square feet concrete sidewalk, Class A.
- Item 6-150 linear feet granite headers.
- Item 6a-10 linear feet temporary headerstone.
- Item 7-370 cubic yards concrete outside of railroad area.
- Item 8-1,790 square yards wood block pavement outside of railroad area.
- Item 10-5 sewer manhole heads and covers, complete.
- Item 11-2 covers for sewer manholes.
- Item 11a-2 rings for sewer manholes.
- Item 12-3 cubic yards brick masonry in manholes.
- Item 13-5 water manhole heads and covers, complete.

Work in Railroad Area.

- Item 7a-60 cubic yards concrete.
- Item 8a-320 square yards wood block pavement.

The time allowed for the full completion of the work shall be twenty (20) consecutive working days.

The amount of security required will be \$2,500, and the amount of deposit accompanying the bid shall be five (5%) per cent. of the amount of security.

The bidder must deposit with the Borough President, on or before the time of making his bid, samples and affidavit, or the letter in regard to samples and affidavit, as required by the specifications.

The bidder will state the price of each item or article contained in the specifications or schedules herein contained or hereto annexed, per foot, yard or other unit of measure or article, by which the bid will be tested. Each contract, if awarded, will be awarded for the whole work at a lump sum.

Blank forms may be had and the plans and drawings may be seen at the office of the Commissioner of Public Works, Bureau of Highways, Room 2124, Municipal Building, Manhattan.

MARCUS M. MARKS, President.

Dated, March 26, 1917.

See General Instructions to Bidders on last page, last column, of the "City Record."

SEALED BIDS WILL BE RECEIVED BY the President of the Borough of Manhattan, at Room 2032, Municipal Building, Manhattan, until 2 p. m., on

THURSDAY, APRIL 5, 1917.

FOR THE ALTERATION TO RECEIVING BASINS, WITH INLETS ON MADISON AVE., FROM 128TH ST. TO 136TH ST., WITH ALL WORK INCIDENTAL THERETO.

(CHARGE TO C. P. M.-37A.)

The Engineer's estimate of the quantity and quality of the material and the nature and extent, as near as possible, of the work required is as follows:

- Item 1-1 receiving basin altered (Method "C").
- Item 2-1 receiving basin altered (Method "C").
- Item 3-3 receiving basins (Type "A"), complete.
- Item 4-6 receiving basins (Types "F" or "G"), complete.
- Item 5-2 inlets (Type "A"), complete.
- Item 6-3 inlets (Type "B"), complete.
- Item 7-1 inlet (Type "C"), complete.
- Item 8-383 linear feet of 12" basin connection, complete.
- Item 9-1 manhole, complete.
- Item 10-1 cubic yard of rock (Class "A"), excavated and removed.
- Item 11-1 cubic yard of rock (Class "B"), excavated and removed.
- Item 12-1 cubic yard of concrete (Class "A").
- Item 13-2 cubic yards of brick masonry.
- Item 14-5 cubic yards of extra earth excavation.
- Item 15-1,300 square feet of concrete sidewalk pavement laid.
- Item 16-600 square feet of flagstone sidewalk pavement redressed and relaid.
- Item 17-100 square feet of flagstone sidewalk pavement furnished and laid.
- Item 18-209 linear feet of curb (Class "A"), set in concrete.
- Item 19-94 linear feet of curb (Class "B"), set in concrete.
- Item 20-30 linear feet of curb reset in concrete.
- Item 21-94 square yards of restoration of permanent roadway pavement, all kinds.
- Item 22-1,000 feet B. M. of timber and plank for bracing and sheeting.

The time allowed for constructing and completing the alteration to receiving basins and appurtenances will be thirty (30) consecutive working days.

The amount of security required will be Twenty-five Hundred (\$2,500) Dollars, and the amount of deposit accompanying the bid shall be five per cent. (5%) of the amount of security.

The bidder will state the price for each item or article contained in the specifications or schedules herein contained or hereto annexed, per foot, yard or other unit of measure or article, by which the bid will be tested. The contract, if awarded, will be awarded for the whole work at a lump sum.

Blank forms may be had and the drawings, form of specifications and contract may be seen at the offices of the Commissioner of Public Works, Bureau of Sewers, Room 2103, Municipal Building, Manhattan.

Dated, March 26, 1917.

MARCUS M. MARKS, President.

See General Instructions to Bidders on last page, last column, of the "City Record."

SEALED BIDS WILL BE RECEIVED BY the President of the Borough of Manhattan, at Room 2032, Municipal Building, Manhattan, until 2 p. m., on

MONDAY, APRIL 2, 1917.

NO. 2. FOR THE COMPLETION OF THE CONSTRUCTION OF ALTERATION AND IMPROVEMENT TO SEWER IN 53RD ST., FROM A POINT ABOUT 50 FEET EAST OF 3D AVE. TO 3D AVE., AND IN 3D AVE. BETWEEN 53D AND 54TH STS., FOR WHICH A CONTRACT WAS ENTERED INTO BETWEEN THE CITY OF NEW YORK AND RAYMOND E. FOX OF 81 E. 125TH ST. ON JUNE 29, 1916, AND WHICH WAS DECLARED ABANDONED BY THE PRESIDENT OF THE BOROUGH OF MANHATTAN ON FEB. 24, 1917.

The Engineer's estimate of the quantity and quality of the material, and the nature and extent, as near as possible, of the work required under the original contract is as follows:

- Item 1-100 cubic yards of earth excavation.
- Item 2-3 cubic yards of rock excavation, Class "A."
- Item 3-2 cubic yards of rock excavation, Class "B."
- Item 4-7 cubic yards of brick masonry in invert, laid in neat cement.

- Item 5-38 cubic yards of brick masonry in side walls and arch.
- Item 6-10 cubic yards of rubble masonry in mortar.
- Item 7-5 cubic yards of concrete (Class "B").
- Item 8-10 spurs for house connections.
- Item 9-20,000 pounds structural steel in place.
- Item 10-4,000 feet B. M. of timber for sheeting and bracing in shaft and tunnel.
- Item 11-70 barrels of cement in grout in tunnel.
- Item 12-120 square feet of bluestone sidewalk relaid.

Estimated Quantities to Complete Original Contract.

- Item 1-65 cubic yards of earth excavation.
- Item 2-3 cubic yards of rock excavation, Class "A."
- Item 3-2 cubic yards of rock excavation, Class "B."
- Item 4-7 cubic yards of brick masonry in invert, laid in neat cement.
- Item 5-38 cubic yards of brick masonry in side walls and arch.
- Item 6-10 cubic yards of rubble masonry in mortar.
- Item 7-5 cubic yards of concrete (Class "B").
- Item 8-10 spurs for house connections.
- Item 9-20,000 pounds structural steel in place.
- Item 10-3,000 feet B. M. of timber for sheeting and bracing in shaft and tunnel.
- Item 11-70 barrels cement in grout in tunnel.
- Item 12-120 square feet of bluestone sidewalk relaid.

The time allowed for constructing and completing the construction of alteration and improvement to sewer will be sixty (60) consecutive working days.

The amount of security required will be Two Thousand (\$2,000) Dollars, and the amount of deposit accompanying the bid shall be five per cent. (5%) of the amount of security.

The bidder will state the price for each item or article contained in the specifications or schedules herein contained or hereto annexed, per foot, yard or other unit of measure or article, by which the bid will be tested. The contract, if awarded, will be awarded for the whole work at a lump sum.

Blank forms may be had and the drawings, form of specification and contract may be seen at the offices of the Commissioner of Public Works, Bureau of Sewers, Room 2103, Municipal Building, Manhattan.

MARCUS M. MARKS, President.

See General Instructions to Bidders on last page, last column, of the "City Record."

BELLEVUE AND ALLIED HOSPITALS.

Proposals.

SEALED BIDS WILL BE RECEIVED BY the Board of Trustees in the office of the General Medical Superintendent at Bellevue Hospital (entrance 415 E. 26th st.) until 12 noon, on

MONDAY, APRIL 2, 1917.

FOR ALL LABOR AND MATERIALS NECESSARY OR REQUIRED FOR THE INSTALLATION OF LIGHTING FIXTURES FOR THE OUT-PATIENT DEPARTMENT AT GOUVERNEUR HOSPITAL, SITUATED AT FRONT ST. AND GOUVERNEUR SLIP, BOROUGH OF MANHATTAN, CITY OF NEW YORK.

The time allowed for the completion of all the work included under this contract is ninety (90) consecutive calendar days.

The security required for the faithful performance of the contract will be Seven Hundred Dollars (\$700). (Bonds not required with bids.)

As a condition precedent to the reception and consideration of a bid, a deposit of Thirty-five Dollars (\$35) must be made with the department, in accordance with Section 420 of the Greater New York Charter, as explained in general instructions, last page of City Record.

Bids must be submitted upon blank forms prepared by the department.

No bid, after it shall have been deposited with the department, will be allowed to be withdrawn for any reason whatever.

The bids will be compared and the contract awarded as soon thereafter as practicable, according to law.

Blank forms and further information may be obtained at the office of the Chief Clerk and Auditor, entrance 400 E. 29th st., Manhattan.

BOARD OF TRUSTEES, BELLEVUE AND ALLIED HOSPITALS, BY JOHN W. BRANNAN, M.D., President.

See General Instructions to Bidders on last page, last column, of the "City Record."

DEPARTMENT OF CORRECTION.

Proposals.

SEALED BIDS WILL BE RECEIVED BY the Department of Correction at the office of the Central Purchase Committee, Room 1220, Municipal Building, Manhattan, until 10.30 a. m., on

SATURDAY, APRIL 7, 1917.

FOR FURNISHING AND DELIVERING CEMENT.

The time for the performance of the contract is on or before Dec. 31, 1917.

The amount of security required is thirty (30) per cent. of the contract amount awarded.

No bid will be considered unless it is accompanied by a deposit. Such deposit shall be in an amount not less than one and one-half (1½) per cent. of the total amount of the bid.

The bidder will state the price per unit, as called for in the schedules of quantities and prices, by which the bids will be tested. The extensions must be made and footed up, as the bids will be read from the total and awards, if made, made to the lowest bidder on the item, as stated in the schedules.

Bids must be submitted in duplicate, each copy in a separate envelope. No bid will be accepted unless this provision is complied with.

Blank forms and further information may be obtained at the office of the Central Purchase Committee, 12th floor, Municipal Building, Manhattan.

DEPARTMENT OF CORRECTION, BURDETTE G. LEWIS, Commissioner.

See General Instructions to Bidders on last page, last column, of the "City Record," except for the address of the office for receiving and opening bids.

BOARD OF ESTIMATE AND APPORTIONMENT.

Notices of Public Hearings.

PUBLIC IMPROVEMENT MATTERS.

NOTICE IS HEREBY GIVEN THAT AT THE meeting of the Board of Estimate and Apportionment held on March 30, 1917 (Cal. No. 8), the Board continued to April 13, 1917, the hearing in the matter of changing the map or plan of the City of New York by changing the lines and grades of the street system within the territory bounded by Nagy street, Nassau avenue, Thew avenue, Whitlock avenue, Corinth avenue and Eliot avenue, in the Borough of Queens, City of New York, in accordance with a map or plan

bearing the signature of the President of the Borough and dated May 20, 1916.

The hearing will be held in Room 16, City Hall, Borough of Manhattan, City of New York, on Friday, April 13, 1917, at 10.30 o'clock a. m.

Dated, April 2, 1917.

JOSEPH HAAG, Secretary, Municipal Building. Telephone, 4560 Worth. m2,13

NOTICE IS HEREBY GIVEN THAT THE Board of Estimate and Apportionment of The City of New York, deeming it for the public interest so to do, proposes to change the map or plan of The City of New York so as to change the grades of West 162nd street between Fort Washington avenue and a point about 202 feet westerly therefrom, Borough of Manhattan, and that a meeting of said Board will be held in Room 16, City Hall, Borough of Manhattan, City of New York, on Friday, April 13, 1917, at 10.30 o'clock a. m., at which such proposed change will be considered by said Board; all of which is more particularly set forth and described in the following resolutions adopted by the Board on March 16, 1917 (Cal. No. 144), notice of the adoption of which is hereby given, viz.:

Resolved, That the Board of Estimate and Apportionment of The City of New York, in pursuance of the provisions of Section 442 of the Greater New York Charter as amended, deeming it for the public interest so to do, proposes to change the map or plan of The City of New York by changing the grades of West 162nd street between Fort Washington avenue and a point about 202 feet westerly therefrom, Borough of Manhattan, which proposed change is more particularly shown upon a map or plan bearing the signature of the Secretary of the Board of Estimate and Apportionment, and dated November 28, 1916.

Resolved, That this Board consider the proposed change at a meeting of the Board to be held in the City Hall, Borough of Manhattan, City of New York, on Friday, April 13, 1917, at 10.30 o'clock a. m.

Resolved, That the Secretary of this Board cause these resolutions, and a notice to all persons affected thereby that the proposed change will be considered at a meeting of the Board to be held at the aforesaid time and place, to be published in the City Record for ten days continuously, Sundays and legal holidays excepted, prior to the 13th day of April, 1917.

Dated March 31, 1917.

JOSEPH HAAG, Secretary, Municipal Building. Telephone 4560 Worth. m3,1all

NOTICE IS HEREBY GIVEN THAT THE Board of Estimate and Apportionment of The City of New York, deeming it for the public interest so to do, proposes to change the map or plan of The City of New York so as to change the lines of Kings Highway from Ocean avenue to Flatbush avenue, Borough of Brooklyn, and that a meeting of said Board will be held in Room 16, City Hall, Borough of Manhattan, City of New York, on Friday, April 13, 1917, at 10.30 o'clock a. m., at which such proposed change will be considered by said Board; all of which is more particularly set forth and described in the following resolutions adopted by the Board on March 16, 1917 (Cal. No. 145), notice of the adoption of which is hereby given, viz.:

Resolved, That the Board of Estimate and Apportionment of The City of New York, in pursuance of the provisions of Section 442 of the Greater New York Charter as amended, deeming it for the public interest so to do, proposes to change the map or plan of The City of New York by changing the lines of Kings Highway from Ocean avenue to Flatbush avenue, Borough of Brooklyn, which proposed change is more particularly shown upon a map or plan bearing the signature of the Commissioner of Public Works of the Borough, and dated March 12, 1917.

Resolved, That this Board consider the proposed change at a meeting of the Board to be held in the City Hall, Borough of Manhattan, City of New York, on Friday, April 13, 1917, at 10.30 o'clock a. m.

Resolved, That the Secretary of this Board cause these resolutions, and a notice to all persons affected thereby that the proposed change will be considered at a meeting of the Board to be held at the aforesaid time and place, to be published in the City Record for ten days continuously, Sundays and legal holidays excepted, prior to the 13th day of April, 1917.

Dated March 31, 1917.

JOSEPH HAAG, Secretary, Municipal Building. Telephone 4560 Worth. m3,1all

NOTICE IS HEREBY GIVEN THAT THE Board of Estimate and Apportionment of The City of New York, deeming it for the public interest so to do, proposes to change the map or plan of The City of New York so as to establish lines and grades for Ulster avenue from Sutphin road to Smith street, Borough of Queens, and that a meeting of said Board will be held in Room 16, City Hall, Borough of Manhattan, City of New York, on Friday, April 13, 1917, at 10.30 o'clock a. m., at which such proposed change will be considered by said Board; all of which is more particularly set forth and described in the following resolutions adopted by the Board on March 16, 1917 (Cal. No. 148), notice of the adoption of which is hereby given, viz.:

Resolved, That the Board of Estimate and Apportionment of The City of New York, in pursuance of the provisions of Section 442 of the Greater New York Charter, as amended, deeming it for the public interest so to do, proposes to change the map or plan of The City of New York so as to establish lines and grades for Ulster avenue from Sutphin road to Smith street, Borough of Queens, and that a meeting of said Board will be held in Room 16, City Hall, Borough of Manhattan, City of New York, on Friday, April 13, 1917, at 10.30 o'clock a. m., at which such proposed change will be considered by said Board; all of which is more particularly set forth and described in the following resolutions adopted by the Board on March 16, 1917 (Cal. No. 148), notice of the adoption of which is hereby given, viz.:

Resolved, That this Board consider the proposed change at a meeting of the Board, to be held in the City Hall, Borough of Manhattan, City of New York, on Friday, April 13, 1917, at 10.30 o'clock a. m.

Resolved, That the Secretary of this Board cause these resolutions, and a notice to all persons affected thereby that the proposed change will be considered at a meeting of the Board to be held at the aforesaid time and place, to be published in the City Record for ten days continuously, Sundays and legal holidays excepted, prior to the 13th day of April, 1917.

Dated March 31, 1917.

JOSEPH HAAG, Secretary, Municipal Building. Telephone 4560 Worth. m3,1all

NOTICE IS HEREBY GIVEN THAT THE Board of Estimate and Apportionment of The City of New York, deeming it for the public interest so to do, proposes to change the map or plan of The City of New York so as to establish lines and grades for Ulster avenue from Sutphin road to Smith street, Borough of Queens, and that a meeting of said Board will be held in Room 16, City Hall, Borough of Manhattan, City of New York, on Friday, April 13, 1917, at 10.30 o'clock a. m., at which such proposed change will be considered by said Board; all of which is more particularly set forth and described in the following resolutions adopted by the Board on March 16, 1917 (Cal. No. 148), notice of the adoption of which is hereby given, viz.:

Resolved, That the Board of Estimate and Apportionment of The City of New York, in pursuance of the provisions of Section 442 of the Greater New York Charter, as amended, deeming it for the public interest so to do, proposes to change the map or plan of The City of New York so as to establish lines and grades for Ulster avenue from Sutphin road to Smith street, Borough of Queens, which proposed change is more particularly shown upon a map or plan bearing the signature of the President of the Borough and dated April 4, 1916.

Resolved, That this Board consider the proposed change at a meeting of the Board, to be held in the City Hall, Borough of Manhattan, City of New York, on Friday, April 13, 1917, at 10.30 o'clock a. m.

Resolved, That the Secretary of this Board cause these resolutions and a notice to all persons affected thereby that the proposed change will be considered at a meeting of the Board to be held at the aforesaid time and place, to be published in the City Record for ten days continuously, Sundays and legal holidays excepted, prior to the 13th day of April, 1917.

Dated, March 31, 1917.

JOSEPH HAAG, Secretary, Board of Estimate and Apportionment, Municipal Building. Telephone, 4560 Worth. m3,1all

NOTICE IS HEREBY GIVEN THAT THE Board of Estimate and Apportionment of The City of New York, deeming it for the public interest so to do, proposes to change the map or plan of The City of New York so as to establish the lines and grades of Phraner avenue from South street to Yukon avenue, and of Frechold street from Ulster avenue to Baisley avenue, Borough of Queens, and that a meeting of said Board will be held in Room 16, City Hall, Borough of Manhattan, City of New York, on Friday, April

suance of the provisions of Section 442 of the Greater New York Charter, as amended, deeming it for the public interest so to do, proposes to change the map or plan of The City of New York by establishing the lines and grades of Phraner avenue from South street to Yukon avenue, and of Freehold street from Ulster avenue to Baisley avenue, Borough of Queens, which proposed change is more particularly shown upon a map or plan bearing the signature of the President of the Borough and dated March 31, 1916.

Resolved, That this Board consider the proposed change at a meeting of the Board, to be held in the City Hall, Borough of Manhattan, City of New York, on Friday, April 13, 1917, at 10.30 o'clock a. m.

Resolved, That the Secretary of this Board cause these resolutions and a notice to all persons affected thereby that the proposed change will be considered at a meeting of the Board to be held at the aforesaid time and place, to be published in the City Record for ten days continuously, Sundays and legal holidays excepted, prior to the 13th day of April, 1917.

Dated, March 31, 1917.
JOSEPH HAAG, Secretary, Board of Estimate and Apportionment, Municipal Building, Telephone, 4560 Worth. m31,a11

NOTICE IS HEREBY GIVEN THAT THE Board of Estimate and Apportionment of The City of New York, deeming it for the public interest so to do, proposes to change the map or plan of The City of New York so as to change the lines and grades of 5th street from Smith street to the bulkhead line of Gowanus Canal, Borough of Brooklyn, and that a meeting of said Board will be held in Room 16, City Hall, Borough of Manhattan, City of New York, on Friday, April 13, 1917, at 10.30 o'clock a. m., at which such proposed change will be considered by said Board; all of which is more particularly set forth and described in the following resolutions adopted by the Board on March 16, 1917 (Cal. No. 146), notice of the adoption of which is hereby given, viz:

Resolved, That the Board of Estimate and Apportionment of The City of New York, in pursuance of the provisions of Section 442 of the Greater New York Charter as amended, deeming it for the public interest so to do, proposes to change the map or plan of The City of New York by closing and discontinuing a strip 5 feet wide on the southerly side of 5th street between the easterly line of Smith street and the easterly line of Hoyt street; by closing and discontinuing that portion of 5th street between the easterly line of Hoyt street and the bulkhead line of Gowanus Canal; and by changing the grade of 5th street between Smith street and Hoyt street, Borough of Brooklyn, which proposed change is more particularly shown upon a map or plan bearing the signature of the President of the Borough and dated February 6, 1917.

Resolved, That this Board consider the proposed change at a meeting of the Board to be

NOTICE IS HEREBY GIVEN THAT AT THE meeting of the Board of Estimate and Apportionment held on March 16, 1917 (Cal. No. 151), the following resolutions were adopted:

Whereas, The Board of Estimate and Apportionment of The City of New York is considering the advisability of instituting proceedings to acquire title to the real property required for the opening and extending of Seventh avenue from Woolsey avenue to Riker avenue, subject to the easements of the New York Connecting Railroad Company, in the Borough of Queens, City of New York; and

held in the City Hall, Borough of Manhattan, City of New York, on Friday, April 13, 1917, at 10.30 o'clock a. m.

Resolved, That the Secretary of this Board cause these resolutions and a notice to all persons affected thereby that the proposed change will be considered at a meeting of the Board to be held at the aforesaid time and place, to be published in the City Record and the corporation newspapers for ten days continuously, Sundays and legal holidays excepted, prior to the 13th day of April, 1917.

Dated March 31, 1917.
JOSEPH HAAG, Secretary, Municipal Building, Telephone 4560 Worth. m31,a11

NOTICE IS HEREBY GIVEN THAT THE Board of Estimate and Apportionment of The City of New York, deeming it for the public interest so to do, proposes to change the map or plan of The City of New York so as to plan to discontinue 7th avenue (Blackwell street) from Riker avenue to the United States Pier and Bulkhead Line of the East River; and Berrian avenue from 7th avenue to 9th avenue (Kouen-hoven street), Borough of Queens, and that a meeting of said Board will be held in Room 16, City Hall, Borough of Manhattan, City of New York, on Friday, April 13, 1917, at 10.30 o'clock a. m., at which such proposed change will be considered by said Board; all of which is more particularly set forth and described in the following resolutions adopted by the Board on March 16, 1917 (Cal. No. 149), notice of the adoption of which is hereby given, viz:

Resolved, That the Board of Estimate and Apportionment of The City of New York, in pursuance of the provisions of Section 442 of the Greater New York Charter, as amended, deeming it for the public interest so to do, proposes to change the map or plan of The City of New York by discontinuing 7th avenue (Blackwell street) from Riker avenue to the United States Pier and Bulkhead Line of the East River; and Berrian avenue from 7th avenue to 9th avenue (Kouen-hoven street), Borough of Queens, which proposed change is more particularly shown upon a map or plan bearing the signature of the President of the Borough and dated October 6, 1916.

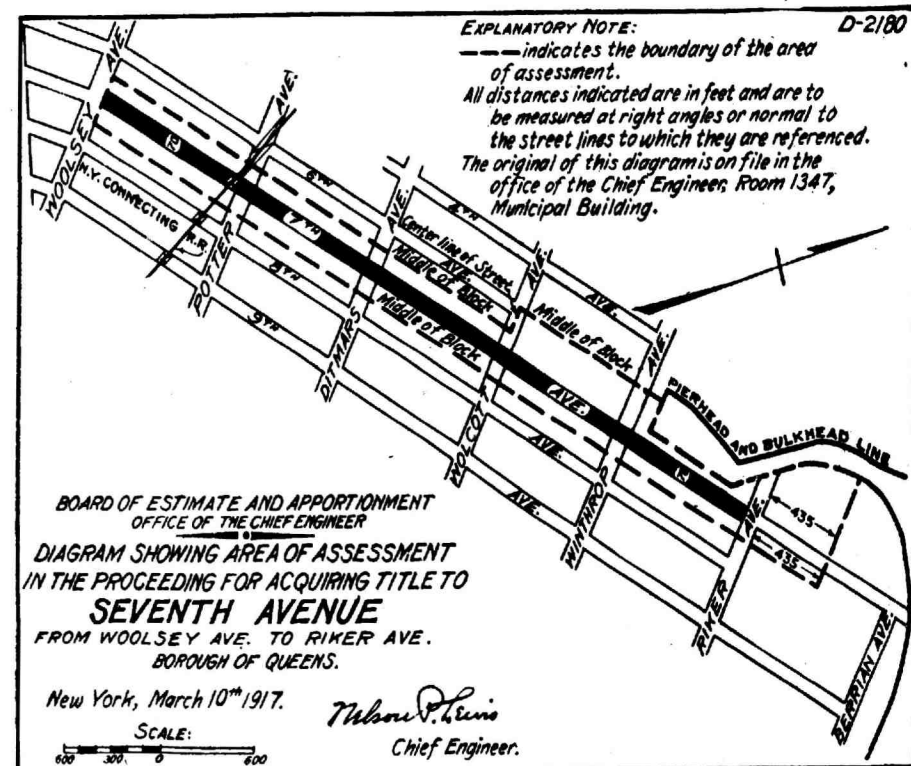
Resolved, That this Board consider the proposed change at a meeting of the Board, to be held in the City Hall, Borough of Manhattan, City of New York, on Friday, April 13, 1917, at 10.30 o'clock a. m.

Resolved, That the Secretary of this Board cause these resolutions and a notice to all persons affected thereby that the proposed change will be considered at a meeting of the Board to be held at the aforesaid time and place, to be published in the City Record for ten days continuously, Sundays and legal holidays excepted, prior to the 13th day of April, 1917.

Dated, March 31, 1917.
JOSEPH HAAG, Secretary, Board of Estimate and Apportionment, Municipal Building, Telephone, 4560 Worth. m31,a11

Whereas, The Board of Estimate and Apportionment is authorized and required at the time of the adoption of the resolution directing the institution of proceedings to acquire title to the real property required for the foregoing improvement to fix and determine upon an area or areas of assessment for benefit for said proceedings.

Resolved, That the Board of Estimate and Apportionment, in pursuance of the provisions of Section 973 of the Greater New York Charter, as amended, hereby gives notice that the proposed area of assessment for benefit in these proceedings is as shown on the following diagram:



Resolved, That this Board consider the proposed area of assessment at a meeting of the Board to be held in The City of New York, Borough of Manhattan, in the City Hall, on Friday, April 13, 1917, at 10.30 o'clock a. m., and that at the same time and place a public hearing thereon will then and there be had.

Resolved, That the Secretary of this Board

NOTICE IS HEREBY GIVEN THAT AT THE meeting of the Board of Estimate and Apportionment held on March 16, 1917 (Cal. No. 5), the Board continued until April 13, 1917, the hearing in the matter of changing the map or plan of The City of New York by changing the lines and grades of the street system within the territory bounded by Metropolitan avenue, the west branch of Newtown Creek, Newtown Creek, Grand street and Gardner avenue, Borough of Brooklyn, which proposed change is more particularly shown upon a map or plan bearing the signature of the Commissioner of Public Works of the Borough and dated May 24, 1916.

The hearing will be held in Room 16, City Hall, Borough of Manhattan, City of New York, on Friday, April 13, 1917, at 10.30 o'clock a. m.

Dated, March 31, 1917.
JOSEPH HAAG, Secretary, Municipal Building, Telephone, 4560 Worth. m31,a11

NOTICE IS HEREBY GIVEN THAT AT THE meeting of the Board of Estimate and Apportionment held on March 16, 1917 (Cal. No. 34a), resolutions were adopted:

Resolved, That the Board of Estimate and Apportionment hereby fixes Friday, April 13, 1917, at 10.30 o'clock a. m., and Room 16, City Hall, Borough of Manhattan, City of New York, as the time and place for a public hearing on a proposed amendment to Area District Map, Section No. 22, so as to change from a "C" District to an "E" District the area bounded as follows, Borough of Brooklyn:

Beginning at the southeasterly corner of Elmwood avenue and East 2nd street; thence easterly along the south side of Elmwood avenue to the west side of Ocean Parkway; thence southerly along the west side of Ocean Parkway to 100 feet south of Avenue J; thence westerly parallel

with Avenue J to East 2nd street; thence northerly along the easterly side of East 2nd street to a point 100 feet north of Avenue J; thence westerly parallel to Avenue J to a point 100 feet west of East 2nd street; thence northerly parallel with East 2nd street to a point 100 feet south of Avenue J; thence easterly parallel with Avenue J to the easterly side of East 2nd street; thence northerly along the easterly side of East 2nd street to the place of beginning.

Dated, March 31, 1917.
JOSEPH HAAG, Secretary, Municipal Building, Telephone, 4560 Worth. m31,a11

NOTICE IS HEREBY GIVEN THAT AT THE meeting of the Board of Estimate and Apportionment held on March 16, 1917 (Cal. No. 33), resolutions were adopted:

Resolved, That the Board of Estimate and Apportionment hereby fixes Friday, April 13, 1917, at 10.30 o'clock a. m., and Room 16, City Hall, Borough of Manhattan, City of New York, as the time and place for a public hearing on a proposed amendment to Use District Map, Section No. 8, so as to change from a business district to an unrestricted district the frontage on 60th street from 100 feet west of Broadway to within 100 feet of Columbus avenue, Borough of Manhattan.

Dated, March 31, 1917.
JOSEPH HAAG, Secretary, Municipal Building, Telephone, 4560 Worth. m31,a11

NOTICE IS HEREBY GIVEN THAT AT THE meeting of the Board of Estimate and Apportionment held on March 16, 1917 (Cal. No. 6), the Board continued until April 13, 1917, the hearing in the matter of changing the map or plan of The City of New York by changing the lines of Fulton street between the Flatbush

Avenue Extension and Ashland place, Borough of Brooklyn, which proposed change is more particularly shown upon a map or plan bearing the signature of the Commissioner of Public Works of the Borough and dated February 29, 1916.

The hearing will be held in the City Hall, Borough of Manhattan, City of New York, on Friday, April 13, 1917, at 10.30 o'clock a. m.

Dated, March 31, 1917.
JOSEPH HAAG, Secretary, Municipal Building, Telephone, 4560 Worth. m31,a11

NOTICE IS HEREBY GIVEN THAT AT THE meeting of the Board of Estimate and Apportionment held on March 16, 1917 (Cal. No. 34b), resolutions were adopted:

Resolved, That the Board of Estimate and Apportionment hereby fixes Friday, April 13, 1917, at 10.30 o'clock a. m., and Room 16, City Hall, Borough of Manhattan, City of New York, as the time and place for a public hearing on a proposed amendment to Use District Map, Section No. 22, so as to change the area 100 feet back from each side of Avenue J from a point 100 feet east of Gravesend avenue to within 100 feet of Ocean Parkway from a business district to a residence district, Borough of Brooklyn.

Dated, March 31, 1917.
JOSEPH HAAG, Secretary, Municipal Building, Telephone, 4560 Worth. m31,a11

NOTICE IS HEREBY GIVEN THAT AT THE meeting of the Board of Estimate and Apportionment held on March 16, 1917 (Cal. No. 35), the following resolutions were adopted:

Resolved, That the Board of Estimate and Apportionment hereby fixes Friday, April 13, 1917, at 10.30 o'clock a. m., and Room 16, City Hall, Borough of Manhattan City of New York, as the time and place for a public hearing on a proposed amendment to Area District Map, Section No. 22, so as to change from an "E" District to a "C" District the area 100 feet back from the westerly side of East 17th street from the south side of Avenue H to the right-of-way of the Long Island Railroad, Borough of Brooklyn.

Dated, March 31, 1917.
JOSEPH HAAG, Secretary, Municipal Building, Telephone, 4560 Worth. m31,a11

NOTICE IS HEREBY GIVEN THAT AT THE meeting of the Board of Estimate and Apportionment held on March 16, 1917 (Cal. No. 36), the following resolutions were adopted:

Resolved, That the Board of Estimate and Apportionment hereby fixes Friday, April 13, 1917, at 10.30 o'clock a. m., and Room 16, City Hall, Borough of Manhattan City of New York, as the time and place for a public hearing on a proposed amendment to Use District Map, Section No. 17, so as to change the area 100 feet back from the south side of Pitkin avenue between Logan street and Fountain avenue, Borough of Brooklyn, from a business district to an unrestricted district.

Dated, March 31, 1917.
JOSEPH HAAG, Secretary, Municipal Building, Telephone, 4560 Worth. m31,a11

NOTICE IS HEREBY GIVEN THAT AT THE meeting of the Board of Estimate and Apportionment held on March 16, 1917 (Cal. No. 37), the following resolutions were adopted:

Resolved, That the Board of Estimate and Apportionment hereby fixes Friday, April 13, 1917, at 10.30 o'clock a. m., and Room 16, City Hall, Borough of Manhattan City of New York, as the time and place for a public hearing on a proposed amendment to Use District Map, Section No. 16, so as to change from a business district to an unrestricted district the area 100 feet back from each side of 38th street from a point 100 feet east of Fourth avenue to within 100 feet of Fifth avenue, Borough of Brooklyn.

Dated, March 31, 1917.
JOSEPH HAAG, Secretary, Municipal Building, Telephone, 4560 Worth. m31,a11

NOTICE IS HEREBY GIVEN THAT AT THE meeting of the Board of Estimate and Apportionment held on March 16, 1917 (Cal. No. 161), the following resolutions were adopted:

Resolved, That the Board of Estimate and Apportionment hereby fixes Friday, April 13, 1917, at 10.30 o'clock a. m., and Room 16, City Hall, Borough of Manhattan, City of New York, as the time and place for a public hearing on a proposed amendment to Use District Map, Section No. 2, so as to include within an unrestricted district all that area not now so included within the area bounded as follows:

Beginning at the southeast corner of Baychester avenue and Furman avenue; thence easterly along the southerly side of Baychester avenue to Bissel avenue; thence southerly and westerly along the westerly and northerly side of Bissel avenue as now shown on the map of the City to the westerly side of Byron avenue; thence southerly along the westerly side of Byron avenue to a line parallel with East 239th street and 100 feet northerly therefrom measured at right angles to said street; thence westerly along said parallel line to the easterly side of Furman avenue; thence northerly along the easterly side of Furman avenue to the place of beginning; and so as to include within an unrestricted district all that area not now so included on the southerly side of Bissel avenue within 100 feet thereof between a line parallel to Baychester avenue and 100 feet westerly therefrom measured at right angles to said avenue and the easterly side of Byron avenue; and so as to include within a business district the area bounded as follows: Beginning on a line parallel to Bruner avenue and 100 feet easterly therefrom measured at right angles to said avenue at its intersection with a line parallel to Nereid avenue and 100 feet northerly therefrom measured at right angles to Nereid avenue; thence northerly along said line parallel to Bruner avenue to its intersection with a line parallel with Bissel avenue and 100 feet southerly therefrom measured at right angles to said Bissel avenue; thence easterly along said line parallel to Bissel avenue to its intersection with a line parallel to Baychester avenue and 100 feet westerly therefrom measured at right angles to Baychester avenue; thence southerly along said line parallel to Baychester avenue to the line formerly mentioned parallel and 100 feet north of Nereid avenue; thence westerly along said line parallel to Nereid avenue to the place of beginning, Borough of The Bronx.

Dated, March 31, 1917.
JOSEPH HAAG, Secretary, Municipal Building, Telephone, 4560 Worth. m31,a11

NOTICE IS HEREBY GIVEN THAT AT THE meeting of the Board of Estimate and Apportionment held on March 16, 1917 (Cal. No. 162), the following resolutions were adopted:

Resolved, That the Board of Estimate and Apportionment hereby fixes Friday, April 13, 1917, at 10.30 o'clock a. m., and Room 16, City Hall, Borough of Manhattan, City of New York, as the time and place for a public hearing on a proposed amendment to Use District Map, Section No. 13, so as to include in a business district the areas on both sides of Pulaski street within 100 feet thereof between a line parallel to Griffith avenue and 100 feet westerly therefrom measured at right angles to said avenue and a line parallel to Hinman street and 100 feet westerly therefrom measured at right angles to said street, and so as to include in a business district the areas on both sides of Hinman street within 100 feet thereof between a line parallel to Pulaski street and 100 feet northerly

therefrom measured at right angles to said street and a line parallel to Metropolitan avenue and 100 feet southerly therefrom measured at right angles to said avenue; also so as to include in a business district the areas on both sides of Morton avenue within 100 feet thereof between a line parallel to Metropolitan avenue and 100 feet southerly therefrom measured at right angles to said avenue and a line parallel to Graeme avenue and 100 feet northerly therefrom measured at right angles to said avenue, Borough of Queens.

Dated, March 31, 1917.
JOSEPH HAAG, Secretary, Municipal Building, Telephone, 4560 Worth. m31,a11

Notices of Public Hearings.

FRANCHISE MATTERS.

PUBLIC NOTICE IS HEREBY GIVEN THAT at the meeting of the Board of Estimate and Apportionment held this day, the following resolutions were adopted:

Whereas, The Automatic Scoreboard Company, Inc., has, by a petition dated April 24, 1916, applied to this Board for the right, privilege and franchise to construct, maintain and operate electrical conductors in, through and under the streets and avenues in the Borough of Manhattan, for the purpose of operating automatic baseball scoreboards to be located on the premises of subscribers; and

Whereas, Sections 72, 73 and 74 of the Greater New York Charter, as amended by Chapters 629 and 630 of the Laws of 1905, and Chapter 467 of the Laws of 1914, provide for the manner and procedure of making such grants; and

Whereas, In pursuance of such laws this Board adopted a resolution on May 5, 1916, fixing the date for public hearing thereon as June 2, 1916, at which citizens were entitled to appear and be heard, and publication was had for at least two (2) days in the "New York Press" and "The Evening World," newspapers designated by the Mayor, and in the "City Record" for ten (10) days immediately prior to the date of hearing, and the public hearing was duly held on such day; and

Whereas, This Board has made inquiry as to the money value of the franchise or right applied for and proposed to be granted to The Automatic Scoreboard Company, Inc., and the adequacy of the compensation to be paid therefor, now, therefore, it is

Resolved, That the following form of the resolution for the grant of the franchise or right applied for by The Automatic Scoreboard Company, Inc., containing the form of proposed contract for the grant of such franchise or right, be hereby introduced and entered in the minutes of this Board as follows, to wit:

Resolved, That the Board of Estimate and Apportionment hereby grants to The Automatic Scoreboard Company, Inc., the franchise or right fully set out and described in the following form of proposed contract for the grant thereof, embodying all of the terms and conditions, including the provisions as to rates and charges upon and subject to the terms and conditions in said proposed form of contract contained, and that the Mayor of The City of New York be and he hereby is authorized to execute and deliver such contract in the name and on behalf of The City of New York, as follows, to wit:

PROPOSED FORM OF CONTRACT.

This contract, made and executed in duplicate this 19th day of March, 1917, by and between The City of New York (hereinafter called the City), party of the first part, by the Mayor of said City, acting for and in the name of said City, under and in pursuance of the authority of the Board of Estimate and Apportionment of said City (hereinafter called the Board), and The Automatic Scoreboard Company, Inc., (hereinafter called the Company), party of the second part, witnesseth:

In consideration of the mutual covenants and agreements herein contained the parties hereto do hereby covenant and agree as follows:

Section 1. The City hereby grants to the Company, subject to the conditions and provisions hereinafter set forth, the right and privilege to lay, construct, maintain and operate suitable wires or other electrical conductors in, through and under the streets and highways in the Borough of Manhattan, in the City of New York, for the purpose of operating automatic baseball scoreboards, to be located on the premises of subscribers. It is expressly provided that the right and privilege hereby granted shall not include the right or privilege to construct, maintain or operate ducts, conduits or subways in any street or highway.

In lieu of laying or constructing its own wires or other electrical conductors, the Company is hereby authorized to rent or lease from any corporation wires or other electrical conductors which may have been lawfully constructed within the streets and highways.

Sec. 2. The grant of this right and privilege is subject to the following conditions:

First—The said right and privilege to lay, construct, maintain and operate wires or other electrical conductors shall be held and enjoyed by the Company from the date upon which this contract is signed by the Mayor to and until December 31, 1921, with the privilege of renewal of said contract for the further period of five (5) years upon a fair revaluation of said right and privilege.

If the Company shall determine to exercise its privilege of renewal, it shall make application to the Board, at any time not earlier than two (2) years and not later than one (1) year before the expiration of the original term of this contract. The time within which such application for renewal must be made is of the essence of this contract, and a failure of the Company to present its application within the time fixed shall be considered as an election on the part of the Company not to take advantage of the renewal privilege, and as a relinquishment of its right to such renewal, in which event the franchise shall terminate on the last day of the original term of this contract. The determination of the revaluation shall be sufficient if agreed to in writing by the Company and the Board, but in no case shall the annual rate of compensation to the City be fixed at a less amount than the sum required to be paid during the last year prior to the termination of the original term of this contract.

If the Company and the Board shall not reach such agreement on or before the day nine (9) months before the expiration of the original term of this contract, then the parties hereby agree that the annual rate for the renewal term shall be determined by three disinterested persons selected in the following manner:

One disinterested person shall be chosen by the Board; one disinterested person shall be chosen by the Company; these two shall choose a third disinterested person, and the three so chosen shall act as appraisers and shall make the revaluation aforesaid. Such appraisers shall be chosen at least six (6) months prior to the expiration of the original term of this contract, and their report shall be filed with the Board within three (3) months after they are chosen. They shall act as appraisers and not as arbitrators. They may base their judgment upon their own experience and upon such information as they may obtain by inquiries and investigations without the presence of either party. They shall have the right to examine any of the books of the Company and its officers under oath. The valuations

so ascertained, fixed and agreed to by any two of such appraisers shall be conclusive upon both parties, but no annual sum shall, in any event, be less than the sum required to be paid for the last year of the original term of this contract. If in any case the annual rate shall not be fixed prior to the termination of the original term of this contract, then the Company shall pay the annual rate theretofore prevailing until the new rate shall be determined, and shall then make up to the City the amount of any excess of the annual rate then determined over the previous annual rate. The entire expense of such appraisal shall be borne jointly by the City and the Company, each paying one-half thereof.

Second—The Company shall pay to the City for this right and privilege, during the original term of this contract, expiring December 31, 1921, the following sums of money:

(a) The sum of one thousand dollars (\$1,000) in cash within thirty (30) days after the date upon which this contract is signed by the Mayor and before anything is done in exercise of the right and privilege hereby granted, and the further sum of one thousand dollars (\$1,000) in cash on or before April 1, 1918.

The sums herein named are in addition to the annual sums required to be paid under paragraph (b) following.

(b) During the first year, or portion thereof, expiring December 31, 1917, a sum which shall be equal to three (3) per cent. of its gross receipts for such year or portion thereof, but which sum shall not be less than four hundred dollars (\$400).

During the second year, expiring December 31, 1918, a sum which shall be equal to four (4) per cent. of its gross receipts for such year, but which shall not be less than eight hundred dollars (\$800).

During the last three years, expiring December 31, 1921, an annual sum which shall be equal to five (5) per cent. of its gross annual receipts, but which shall not be less than one thousand five hundred dollars (\$1,500).

The gross annual receipts mentioned above shall be the gross annual receipts of the Company, from whatever source derived, either directly or indirectly, in any manner, out of or in connection with the operation of automatic baseball scoreboards.

The annual charges shall commence from the date upon which this contract is signed by the Mayor.

The annual charges as above shall be paid into the treasury of the City on February 1 of each year and shall be for the amount due to December 31 next preceding.

Any and all payments to be made by the terms of this contract to the City by the Company shall not be considered in any manner in the nature of a tax, but such payments shall be made in addition to any and all taxes of whatsoever kind or description, now or hereafter required to be paid by any ordinance of the City, or resolution of the Board, or any law of the State of New York.

Third—The right and privilege hereby granted shall not be assigned or transferred, either in whole or in part, whether by consolidation, merger, reorganization or otherwise, or leased or sublet in any manner, either in whole or in part, without the consent of the City, acting by the Board, evidenced by an instrument under seal, anything herein contained to the contrary thereof in any wise notwithstanding, and the granting, giving or waiving of any one or more of such consents shall not render unnecessary any subsequent consent or consents, nor shall the title thereto, or right, interest or property therein pass to or vest in any other person or corporation whatsoever, either by the act of the Company or by operation of law, whether under the provisions of the statutes relating to the consolidation, merger or reorganization of corporations, or otherwise, unless the proposed successor in title to the rights of the Company shall file with the Board an instrument under seal, agreeing to assume and be bound by each and all of the terms and conditions of this contract and agreeing to waive any more favorable conditions created by its charter or any statute relating to the consolidation, merger or reorganization of corporations, or otherwise. The filing of such agreement shall constitute a condition precedent to the passing to, or vesting in such proposed successor in title to the rights of the Company, of the right and privilege hereby granted, or of any portion thereof, or of any right, interest or property therein. In case of failure of such proposed successor in title to the rights of the Company to file such agreement within sixty (60) days after the date on which such succession in title is to take effect, the right and privilege hereby granted may be forfeited, or the consent of the City provided for herein may be revoked by resolution of the Board.

Fourth—Nothing in this contract shall be deemed to affect in any way the right of the City to grant to any individual or other corporation a similar right or privilege upon the same or other terms and conditions.

Fifth—The wires or other electrical conductors and equipment, whether constructed by the Company or rented or leased from any corporation, shall not be used or employed for any other purpose than the operation of automatic baseball scoreboards, and the Company binds itself not to lay, use, lease or operate wires for illegal purposes, nor to furnish service to premises used for illegal purposes.

Sixth—Should the Company lay or construct its own wires or other electrical conductors, the same shall be placed in ducts, conduits or subways maintained by the company or corporation having control of the electrical subway system under the provisions of law, or in ducts, conduits or subways maintained by the City, should the City hereafter construct its own subway system or succeed to the rights of any company or corporation maintaining any such system.

No cables, wires or other electrical conductors shall be strung by the Company above the surface of any street or highway.

Seventh—The wires or other electrical conductors hereby authorized shall be constructed, maintained and operated subject to the supervision and control of all the authorities of the City who have jurisdiction in such matters, as provided by the Charter of the City, and in strict compliance with all laws or ordinances or departmental rules or regulations now in force or hereafter enacted or adopted affecting the construction, maintenance or operation of wires or other electrical conductors.

No construction, reconstruction or repair of said wires or other electrical conductors or equipment within the streets shall be commenced until written permits have been obtained from the proper City officials. In any permit so issued, such officials may impose such conditions as a condition of the granting of the same, as are necessary for the purpose of protecting any structures in the streets and avenues and for the proper restoration of such streets and avenues over which such officials have jurisdiction, and the Company shall comply with such directions.

Eighth—During any work of construction, reconstruction or repair of the wires or other electrical conductors or equipment hereby authorized, the Company shall also, at its own cost and expense, protect any and all existing structures belonging to the City. All such work of construction, reconstruction or repair shall be done in the manner prescribed by the proper City officials. The right and privilege hereby granted to construct, maintain and operate wires or other elec-

trical conductors shall not be in preference or in hindrance to the right of the City to perform or carry on any public works, and should the said wires or other electrical conductors or equipment of the Company in any way interfere with the construction or maintenance of such public works, whether the same be done by the City directly or by a contractor for the City, the Company shall, at its own cost and expense, protect or move its wires or other electrical conductors or equipment in the manner directed by the City officials having jurisdiction over such public works.

Ninth—The wires or other electrical conductors and equipment to be installed by the Company, whether the same be under streets and avenues or in and upon private property, shall be constructed and maintained subject to the approval and under the supervision and control of the Commissioner of Water Supply, Gas and Electricity.

Tenth—It is a condition of this contract that the Company shall bear the entire expense of all work undertaken by reason of this grant.

Eleventh—Upon the termination of the original term of this contract, or, if the contract be renewed, then at the termination of the said renewal term, or upon the termination of the rights hereby granted for any cause, or upon the dissolution of the company before such termination, any wires or other electrical conductors and equipment of the Company constructed pursuant to this contract within the streets and avenues shall become the property of the City without cost, and the same may be used or disposed of by the City for any purpose whatsoever, or the same may be leased to any company or individual.

If, however, at any time preceding the date upon which this contract shall terminate, the Board shall so order, by resolution, and give notice to the Company, the Company shall, upon the termination of this contract, remove from the streets any and all of its wires or other electrical conductors and equipment constructed pursuant to this contract.

Twelfth—The plant, wires or other electrical conductors, connections, instruments and all appurtenances thereto shall be constructed, maintained and operated in the latest approved manner and with the most modern and improved appliances, and it is hereby agreed that the Board may require the Company to improve or add to such plant, wires or other electrical conductors, connections, instruments and appurtenances from time to time as such additions or improvements are determined by the Board, after a hearing, to be reasonable and necessary. Upon failure on the part of the Company to comply with the direction of the Board within a reasonable time, the rights hereby granted shall cease and determine.

Thirteenth—Upon the application of any person, firm or corporation whose premises are located within a distance of one mile in any direction from any central office maintained by the Company and who or which shall agree, in writing, to accept and pay for such service for at least one (1) month, the Company shall extend, or obtain the extension of, wires or other electrical conductors to such premises and furnish service to such applicant at rates not exceeding those herein prescribed or hereinafter fixed by the Board, as herein provided.

Fourteenth—The rates to be charged by the Company for automatic baseball scoreboard service, which shall include the cost of installing and connecting the board, rental for the use of the board, and all service of any kind necessary for or incidental to the proper operation of the board, shall not exceed the following:

To subscribers making seasonal contracts, one hundred and eighty dollars (\$180) per board per season.

To subscribers making monthly contracts, thirty-five dollars (\$35) per board per month. The seasonal service shall at least include the period beginning April 15 and ending October 15 in each year, but neither such seasonal service nor the monthly service above specified shall include service in connection with the so-called "World's Series" of baseball games, which shall be deemed to be special service. For such special service the Company may charge to seasonal or monthly subscribers not to exceed five dollars (\$5) per board per day in addition to the seasonal or monthly rate, and to subscribers for such special services only, not to exceed twenty dollars (\$20) per board per day.

The Board shall have power to regulate the maximum and minimum rates for all service and the Company agrees to abide by such rates, provided that they be reasonable and fair.

Fifteenth—Should the Company fail to carry on its operations for any period of two (2) consecutive months between April 15 and October 15, in any year, the Board may forfeit the right and privilege hereby granted.

Sixteenth—Should the Company lay or construct its own wires, or other electrical conductors, in the ducts, conduits or subways of any company or corporation, or of the City, as herein provided, it shall file with the Board, not later than February 1 of each year, a map or plan upon which the wires or other electrical conductors laid or constructed during the year ending December 31 preceding shall be plainly indicated. The Company shall also file with the Department of Water Supply, Gas and Electricity, on or before the 10th day of each month, a map or plan plainly indicating the wires or other electrical conductors laid or constructed by it within the preceding month.

Seventeenth—The Company shall submit to the Board a report not later than February 1 of each year for the year ending December 31 next preceding, and at any other time upon request of the Board, which shall state:

1. The amount of stock issued, for cash, for property.
2. The amount paid in as by last report.
3. The total amount of capital stock paid in.
4. The funded debt as by last report.
5. The total amount of funded debt.
6. The floating debt as by last report.
7. The total amount of floating debt.
8. The total amount of funded and floating debt.
9. The average rate per annum of interest on funded debt.
10. The dividends paid during the year.
11. The total amount expended for same.
12. The names of the directors elected at the last meeting of the corporation held for such purpose.
13. The location, value and amount paid for real estate owned by the Company as by last report.
14. The location, value and amount paid for real estate now owned by the Company.
15. The dates when the operating season commenced and terminated; the number of days the service was in operation.
16. The total receipts of the Company—
 - (a) From subscribers furnished with seasonal service.
 - (b) From subscribers furnished with monthly service.
 - (c) From subscribers furnished with special service.
 - (d) From any other source.
17. The total number of subscribers supplied with service—
 - (a) Under seasonal contracts.
 - (b) Under monthly contracts.
 - (c) Under contracts for special service.

and the name and address of each subscriber, together with the period of time during which service was supplied and the rates

charged to each. If service supplied from more than one central office of the Company, the subscribers from each central office to be listed separately.

Eighteenth—The number of wire circuits rented or leased by the Company from any corporation; the name of the corporation from whom such circuits were leased; the mileage of each circuit; the total mileage; the rental paid per mile and per circuit and the total rental paid.

Nineteenth—If any wires or other electrical conductors are laid or constructed by the Company, the kind, number and length of such wires or conductors and the amount paid to the subway company as rental for the use of its ducts.

Twentieth—The amounts paid by the Company for damage to persons or property on account of construction or operation.

Twenty-first—The total expenses for operation, including salaries, and such other information in regard to the business of the Company as may be required by the Board.

With each annual report shall be submitted a copy of any lease or other agreement in effect during the year between the Company and any other company or corporation for the use of cables, wires, ducts or conduits, and also a copy or copies (if more than one in use) of the service contract or contracts used by the Company.

Twenty-second—The Company shall at all times keep accurate books of account of its gross annual receipts and shall, on or before February 1 of each year, make a verified report to the Comptroller of the business done by the Company for the year ending December 31 next preceding, in such form as he may prescribe. Such report shall contain a statement showing:

- (a) The number of subscribers furnished with seasonal service and the rate paid for such service.
- (b) The number of subscribers furnished with monthly service and the rate paid for such service.
- (c) The number of subscribers furnished with special service and the rates paid for such service.
- (d) The number of months of service furnished on each basis.
- (e) The gross receipts of the Company from each class of service.
- (f) The receipts of the Company from any other source, and such other information as the Comptroller may require.

The Comptroller shall have access to the books and records of the Company for the purpose of ascertaining the correctness of its report and may examine its officers and employees under oath.

Twenty-third—In case of any violation or breach or failure to comply with any of the provisions herein contained, or with any orders of the Board or of any official of the City acting under the powers herein reserved, the right and privilege hereby granted may be forfeited by resolution of the Board, which said resolution may contain a provision to the effect that the wires or other electrical conductors and equipment constructed by the Company under and pursuant to this contract shall become the property of the City without proceedings at law or in equity; provided, however, that such action by the Board shall not be taken until the Board shall give notice to the Company to appear before it on a certain day, not less than ten (10) days after the date of such notice, to show cause why such resolution declaring this right and privilege forfeited should not be adopted. In case the Company fails to appear, action may be taken by the Board forthwith.

Any false entry in the books of the Company or false statement in its reports to the Comptroller as to a material fact, knowingly made by the Company, shall constitute such a violation or breach or failure to comply with the provisions herein contained as to warrant the forfeiture of the right and privilege hereby granted.

Nothing herein contained shall affect in any way the right of the Company to apply to a court of competent jurisdiction for a review of any action of the Board forfeiting the right and privilege hereby granted.

Twenty-fourth—This grant is upon the express condition that the Company, within thirty (30) days after the signing of this contract by the Mayor, and before anything is done in exercise of the right and privilege hereby granted, shall deposit with the Comptroller of the City the sum of three thousand dollars (\$3,000), either in money or securities to be approved by the Comptroller, which fund shall be security for the performance by the Company of all the terms and conditions of this contract and of its compliance with all the orders of the Board and of the officials of the City acting under the powers herein reserved. From the said fund deductions may be made as hereinafter provided.

(a) Should the Company, within such time after notice as may be herein prescribed, or where no time is prescribed, within such time as the Board or the proper official of the City may hereafter prescribe, fail to comply with the provisions of this contract or with the orders of the Board or of the officials of the City herein named or referred to, relating to—

Protecting the City's structures during the construction, reconstruction or repair of the wires or other electrical conductors hereby authorized.

Moving and protecting the Company's wires or other electrical conductors during the performance of any public work or as may be required on account of the changing of the lines or grades of the streets.

Or with any other provision of this contract which may affect the repair, protection and maintenance of the streets or of the City's structures within the streets, the City shall have the right to cause the work to be done or the defect remedied and to reimburse itself for the cost of such work, by deducting such cost, with interest, from the security fund hereinabove provided for. Such deduction shall be made by the Comptroller upon the direction of the Board.

(b) Should the Company, within ten (10) days after demand has been made upon it, fail to repay to the City any damages caused to persons or property which the City shall be compelled to pay by reason of the construction, maintenance or operation of the wires or other electrical conductors hereby authorized, or by reason of any acts or defaults of the Company in connection therewith, the City shall have the right to collect damages, with interest, by deducting the amount of the same from the security fund hereinabove provided for. Such deduction shall be made by the Comptroller upon the direction of the Board.

(c) Should the Company fail to pay to the City the annual charges required to be paid by this contract within the time fixed for the payment thereof, the City shall have the right to collect the amount of such charges, with interest, by deducting the same from the security fund hereinabove provided for. Such deduction shall be made by the Comptroller without further or other direction.

(d) Should the Company fail to comply with the provisions of this contract, or with the orders of the Board or of the officials of the City herein named or referred to, then the Company may be required to pay to the City, as liquidated damages for each breach or violation, the following sums:

For failure to give efficient public service at rates not exceeding those herein fixed, or to maintain its structures and equipment in good

condition throughout the whole term of this contract, the sum of two hundred and fifty dollars (\$250) for each day during which the default or defect remains.

For failure to comply with any other provision of this contract as to which liquidated damages are not fixed herein, the sum of fifty dollars (\$50) per day for each day during which such failure or default shall continue.

All of such sums may be collected by deducting the same from the security fund hereinabove provided for.

The procedure for the collection of such liquidated damages shall be as follows: Whenever the Board shall have knowledge of any such breach or violation on the part of the Company, the Board shall give notice to the Company, specifying the nature of such breach or violation and the amount of liquidated damages which it is proposed to collect therefor, and directing its President or other officer to appear before the Board on a certain day, not less than ten (10) days after the service of such notice, to show cause why the Company should not be required to pay such liquidated damages in accordance with the foregoing provisions. If the Company fail to make an appearance, or, after a hearing, appears in the judgment of the Board to be in fault, the Board shall forthwith direct the Comptroller to collect such liquidated damages by deducting the amount of the same from the security fund hereinabove provided for.

(e) In case of any deductions from the security fund pursuant to this contract, either for the reimbursement of the City for work done by it or amounts expended by it on behalf of the Company, or amounts paid by it to any person by reason of any act or default of the Company, or for the collection by the City of the annual charges herein provided, or of liquidated damages, the Company shall, upon ten (10) days notice by the Comptroller, deposit with the Comptroller a sum, either in money or securities, sufficient to restore such security fund to its original amount of three thousand dollars (\$3,000), and in default thereof, the right and privilege hereby granted may be forfeited by the City as herein provided.

(f) Should the right and privilege hereby granted be forfeited pursuant to the provisions of this contract, or should such right and privilege be terminated upon the dissolution of the Company as herein provided, the security fund hereinabove provided for shall be forfeited to the City as liquidated damages for failure of the Company to perform this contract pursuant to the terms hereof.

No action or proceeding or right under the provisions of this subdivision shall affect any other legal rights, remedies or causes of action belonging to the City.

The provisions for the reimbursement of the City for work done by it or amounts expended by it on behalf of the Company, or amounts paid by it to any person by reason of any act or default of the Company, or for the collection by it of the annual charges, or of liquidated damages, are and shall be in addition to the City's right, as herein reserved, to forfeit the right and privilege hereby granted.

Twenty-fifth—The Company shall assume all liability to persons or property by reason of the construction, maintenance or operation of the wires or other electrical conductors and equipment hereby authorized, and it is a condition of this contract that the City shall assume no liability whatsoever to either persons or property on account of the same, and the Company shall repay to the City the amount of any damages which the City shall be compelled to pay by reason of any acts or defaults of the Company.

Twenty-sixth—This right and privilege is granted subject to whatever right, title or interest the owners of abutting property or others may have in or to the streets and highways in which the Company is authorized to lay, construct, maintain or operate its wires or other electrical conductors.

Twenty-seventh—The words "notice" or "direction" wherever used in this contract, shall be deemed to mean a written notice or direction. Every such notice or direction to be served upon the Company shall be delivered at such office in the City as shall have been designated, or if no such office shall have been designated, or if such designation shall have for any reason become inoperative, shall be mailed at the City, postage prepaid, addressed to the Company at the City. Delivery or mailing of such notice or direction as and when above provided shall be equivalent to direct personal notice or direction, and shall be deemed to have been given at the time of delivery or mailing.

Twenty-eighth—The words "streets or avenues" and "streets and avenues" wherever used in this contract, shall be deemed to mean streets, avenues, highways, parkways, driveways, concourses, boulevards, bridges, viaducts, tunnels, public places, or any other property to which the City has title or over which the public has an easement, in, along or under which the Company is hereby authorized to construct, maintain or use wires or other electrical conductors.

Twenty-ninth—If at any time the powers of the Board or any other of the authorities herein mentioned or intended to be mentioned, shall be transferred by law to any other board, authority, officer or officers, then and in such case such other board, authority, officer or officers, shall have all the powers, rights and duties herein reserved to or prescribed for the Board or other authorities, officer or officers.

Section 3. Nothing in this contract shall be construed as in any way limiting the present or future jurisdiction of the Public Service Commission under the laws of the State of New York.

Section 4. The Company promises, covenants and agrees on its part and behalf, during the entire term of this contract, whether original or renewal, to conform to and abide by and perform all the terms, conditions and requirements in this contract fixed and contained.

In witness whereof, the party of the first part, by its Mayor, thereto duly authorized by the Board of Estimate and Apportionment of said City, has caused the corporate name of said City to be hereunto signed and the corporate seal of said City to be hereunto affixed; and the party of the second part, by its officers, thereto duly authorized, has caused its corporate name to be hereunto signed and its corporate seal to be hereunto affixed, the day and year first above written.

THE CITY OF NEW YORK,
By Mayor.

[CORPORATE SEAL.] City Clerk.
THE AUTOMATIC SCOREBOARD COMPANY, INC.,
By President.

[SEAL.] Secretary.
Attest: (Here add acknowledgments.)

Resolved, That the results of the inquiry made by this Board as to the money value of the franchise or right proposed to be granted and the adequacy of the compensation proposed to be paid therefor and of the terms and conditions, including the provisions as to rates and charges, are as hereinbefore specified and fully set forth in and by the foregoing form of proposed contract for the grant of such franchise or right.

Resolved, That these preambles and resolutions, including the said resolution for the grant of a franchise or right applied for by The Automatic Scoreboard Company, Inc., and the said form of a proposed contract for the grant of such franchise or right, containing said results

of such inquiry, after the same shall be entered in the minutes of this Board, shall be published in full for at least fifteen (15) days immediately prior to Friday, April 13, 1917, in the "City Record," together with the following notice, to wit:

NOTICE IS HEREBY GIVEN THAT the Board of Estimate and Apportionment, before authorizing any contract for the grant of the franchise or right applied for by The Automatic Scoreboard Company, Inc., and fully set forth and described in the foregoing form of proposed contract for the grant of such franchise or right, and before adopting any resolutions authorizing such contract, will, at a meeting of said Board to be held in Room 16, City Hall, Borough of Manhattan, City of New York, on Friday, April 13, 1917, at 10.30 o'clock a. m., hold a public hearing thereon at which citizens shall be entitled to appear and be heard.

Resolved, That a notice of such hearing, stating that copies of the proposed contract and resolution of consent thereto may be obtained by all those interested therein, at the Bureau of Franchises, Room 1307, Municipal Building, Centre and Chambers streets, Borough of Manhattan, shall be published at least twice at the expense of the proposed grantee during the ten (10) days immediately prior to Friday, April 13, 1917, in the "New York Press" and "The Evening World," the two daily newspapers in which the petition and notice of hearing thereof have been published.

JAMES D. MCGANN, Assistant Secretary, Room 1307, Municipal Building. Telephone, 4560 Worth.

Dated, New York, March 9, 1917. m27,a13

PUBLIC NOTICE IS HEREBY GIVEN THAT the consideration of the communication from the Public Service Commission for the First District, transmitting resolutions adopted by said Commission as to the route and general plan of construction for an additional rapid transit railway in the Borough of Brooklyn, known as "Ashland Place Connection," and requesting the approval and consent of this Board thereto, which consideration was by resolution adopted February 23, 1917, fixed for March 2, 1917, and then continued until Friday, April 20, 1917, at 10.30 o'clock a. m., in Room 16, City Hall, Borough of Manhattan, when and where all those interested will be afforded an opportunity to appear and be heard.

JAMES D. MCGANN, Assistant Secretary, Room 1307, Municipal Building. Telephone, 4560 Worth.

Dated, New York, March 23, 1917. m26,a20

BELLEVUE AND ALLIED HOSPITALS, DEPARTMENTS OF PUBLIC CHARITIES, CORRECTION AND HEALTH.

Proposals.

SEALED BIDS WILL BE RECEIVED BY Bellevue and Allied Hospitals and the Departments of Public Charities, Correction and Health, at the office of the Central Purchase Committee, Room 1220, Municipal Building, Manhattan, until 2.30 p. m. on

THURSDAY, APRIL 12, 1917, FOR FURNISHING AND DELIVERING EGGS.

The time for the performance of the contract is on or before December 31, 1917.

The amount of security required is thirty (30) per cent. of the contract amount awarded. No bid will be considered unless it is accompanied by a deposit. Such deposit shall be in an amount not less than one and one-half (1½) per cent. of the total amount of the bid.

The bidder will state the price per unit, as called for in the schedules of quantities and prices, by which the bids will be tested. The extensions must be made and footed up, as the bids will be read from the total and awards, if made, made to the lowest bidder on each item or class, as stated in the schedules.

Bids must be submitted in duplicate, each copy in a separate envelope. No bid will be accepted unless this provision is complied with.

Blank forms and further information may be obtained at the office of the Central Purchase Committee, 12th floor, Municipal Building, Manhattan.

BELLEVUE AND ALLIED HOSPITALS, JOHN W. BRANNAN, M. D., President. DEPARTMENT OF PUBLIC CHARITIES, JOHN A. KINGSBURY, Commissioner. DEPARTMENT OF CORRECTION, BURDETTE G. LEWIS, Commissioner. DEPARTMENT OF HEALTH, HAVEN EMERSON, M. D., Commissioner.

See General Instructions to Bidders on last page, last column, of the "City Record," except for the address of the office for receiving and opening bids.

DEPARTMENT OF HEALTH.

Proposals.

SEALED BIDS WILL BE RECEIVED BY the Board of Health of the Department of Health, Centre and Walker sts., Manhattan, until 10.30 a. m. on

WEDNESDAY, APRIL 11, 1917, FOR FURNISHING ALL LABOR AND MATERIALS NECESSARY OR REQUIRED TO FURNISH AND INSTALL, TOGETHER WITH ALL NECESSARY ALTERATIONS AND OTHER WORK INCIDENTAL THERETO IN THE KITCHEN BUILDING AT KINGSTON AVENUE HOSPITAL, KINGSTON AVE., BOROUGH OF BROOKLYN, CITY OF NEW YORK. THE FOLLOWING:

A. Kitchen Equipment and Platform Scale. D. Electric Dumb Waiter.

The time for the completion of the work and the full performance of the contract will be ninety (90) consecutive working days.

No bond will be required with the bid, but will be required upon awarding of the contract, in an amount equal to 50 per cent. of the contract.

The bid, however, must be accompanied by a deposit of an amount of not less than 2½ per cent. of the amount of the bid.

Bids will be compared and the contract awarded to the lowest bidder on each item. Plans may be seen and blank forms for the above work and further information may be obtained at the office of the Chief Clerk of the Department of Health, Centre and Walker sts., Manhattan.

HAVEN EMERSON, M. D., President; ALFRED E. SHIPLEY, M. D., Secretary.

Dated, March 30, 1917. m30,a11

See General Instructions to Bidders on last page, last column, of the "City Record."

SEALED BIDS WILL BE RECEIVED BY the Board of Health of the Department of Health, Centre and Walker sts., Manhattan, until 10.30 a. m. on

WEDNESDAY, APRIL 4, 1917, FOR FURNISHING ALL THE LABOR, MATERIALS AND EQUIPMENT NECESSARY OR REQUIRED TO DITCH, DRAIN, FILL OR OTHERWISE IMPROVE CERTAIN AREAS IN THE SALT MARSHLANDS AND MEADOWS LOCATED IN THE COLLEGE

POINT SECTION WITHIN THE BOROUGH OF QUEENS, IN THE CITY OF NEW YORK.

The time for the completion of the work and the full performance of the contract will be sixty (60) consecutive working days.

No bond will be required with the bid, but will be required upon awarding of the contract, in an amount equal to 50 per cent. of the contract.

The bid, however, must be accompanied by a deposit of an amount of not less than 2½ per cent. of the amount of the bid.

Bids will be compared and the contract awarded to the lowest bidder on the entire contract.

Plans may be seen and blank forms for the above work and further information may be obtained at the office of the Chief Clerk of the Department of Health, Centre and Walker sts., Manhattan.

HAVEN EMERSON, M. D., President; ALFRED E. SHIPLEY, M. D., Secretary.

Dated, March 23, 1917. m23,a4

See General Instructions to Bidders on last page, last column, of the "City Record."

SEALED BIDS WILL BE RECEIVED BY

the Board of Health of the Department of Health, Centre and Walker sts., Manhattan, until 10.30 a. m. on

WEDNESDAY, APRIL 4, 1917, FOR FURNISHING ALL LABOR AND MATERIALS NECESSARY OR REQUIRED TO ERECT AND COMPLETE, TOGETHER WITH ALL NECESSARY ALTERATIONS AND OTHER WORK INCIDENTAL THERETO, KITCHEN FIXTURES IN THE MEDICAL STAFF HOUSE, ON THE GROUNDS OF THE WILLARD PARKER HOSPITAL, AT THE FOOT OF E. 16TH ST., BOROUGH OF MANHATTAN, CITY OF NEW YORK.

The time for the completion of the work and the full performance of the contract will be forty (40) consecutive working days.

No bond will be required with the bid, but will be required upon awarding of the contract, in an amount equal to 50 per cent. of the contract.

The bid, however, must be accompanied by a deposit of an amount of not less than 2½ per cent. of the amount of the bid.

Bids will be compared and the contract awarded to the lowest bidder on the entire contract.

Plans may be seen and blank forms for the above work and further information may be obtained at the office of the Chief Clerk of the Department of Health, Centre and Walker sts., Manhattan.

HAVEN EMERSON, M. D., President; ALFRED E. SHIPLEY, M. D., Secretary.

Dated, March 23, 1917. m23,a4

See General Instructions to Bidders on last page, last column, of the "City Record."

SUPREME COURT—FIRST DEPARTMENT.

Filing Final Reports.

In the Matter of the Application of The City of New York, relative to acquiring title wherever the same has not been heretofore acquired for the same purpose in fee to the lands, tenements and hereditaments required for the opening and extending of LUDLOW AVENUE, from Tremont avenue near Avenue A to Whitlock avenue; WHITLOCK AVENUE (as widened), from Ludlow avenue to Hunt's Point road; and PUBLIC PLACE, at the intersection of Whitlock avenue, Hunt's Point road and the Southern Boulevard, opposite Dongan street, in the 23d and 24th Wards, Borough of The Bronx, City of New York, as amended by order of this Court bearing date the 17th day of October, 1910, and entered in the office of the Clerk of the County of New York on the 24th day of October, 1910, so as to include a triangular parcel located at the junction of Ludlow avenue and Tremont avenue, in accordance with a resolution adopted by the Board of Estimate and Apportionment on the 25th day of February, 1910.

NOTICE IS HEREBY GIVEN THAT THE supplemental and amended final reports of the Commissioners of Estimate and of the Commissioner of Assessment in the above-entitled matter will be presented for confirmation to the Supreme Court of the State of New York, First Department, at a Special Term thereof, Part I, to be held in the County Court House in the Borough of Manhattan in The City of New York, on the 10th day of April, 1917, at 10 o'clock in forenoon of that day; and that the said supplemental and amended final reports have been deposited in the Office of the Clerk of the County of Bronx, East 161st street and 3d avenue, there to remain for and during the space of five days, as required by law.

Dated, New York, March 31, 1917. JOHN J. MACKIN, FREDERICK C. HUNTER, Commissioners of Estimate; JOHN J. MACKIN, Commissioner of Assessment.

JOEL J. SQUIER, Clerk. m31,a5

In the Matter of the Application of The City of New York, relative to acquiring title, wherever the same has not been heretofore acquired, for the same purpose in fee to the lands, tenements and hereditaments required for the opening and extending of APPLETON AVENUE, from Fort Schuyler road to Westchester avenue; and ERICSON PLACE, from Fort Schuyler road to Appleton avenue, in the 24th Ward, Borough of The Bronx, City of New York.

NOTICE IS HEREBY GIVEN THAT THE final reports of the Commissioners of Estimate and of the Commissioner of Assessment in the above-entitled matter will be presented for confirmation to the Supreme Court of the State of New York, First Judicial District, held in and for the County of Bronx at the County Court House in the Borough of The Bronx, in The City of New York, on the 10th day of April, 1917, at 10 o'clock in forenoon of that day; and that the said final reports have been deposited in the Office of the Clerk of the County of Bronx, East 161st street and 3d avenue, there to remain for and during the space of five days, as required by law.

Dated, New York, March 31, 1917. JAMES F. DONNELLY, EARNEST R. ECKLEY, HARRY E. DIAMOND, Commissioners of Estimate; JAMES F. DONNELLY, Commissioner of Assessment.

JOEL J. SQUIER, Clerk. m31,a5

Filing Preliminary Abstracts.

In the Matter of the Application of The City of New York, relative to acquiring title wherever the same has not been heretofore acquired for the same purpose in fee, to the lands, tenements and hereditaments required for the opening and extending of RIVERDALE AVENUE, from its junction with Suyten Duvill road at a point near West 231st street to the northerly boundary line of The City of New York, in the 24th Ward, Borough of The Bronx, City of New York.

NOTICE IS HEREBY GIVEN TO ALL PERSONS interested in the above entitled proceeding, and to the owner or owners, occupant or occupants of all houses and lots and improved and unimproved lands affected thereby, and to all others whom it may concern, to wit:

First—That the undersigned, Commissioners of Estimate, have completed their estimate of damage, as to Damage Parcels Nos. 10 and 11,

and that all persons interested in this proceeding, or in any of the lands, tenements and hereditaments and premises affected thereby, having any objection thereto, do file their said objections in writing, duly verified, with them at their office, Municipal Building, 15th floor, in the Borough of Manhattan, in The City of New York, on or before the 18th day of April, 1917, and that the said Commissioners will hear parties so objecting, and for that purpose will be in attendance at their said office on the 20th day of April, 1917, at 3 o'clock p. m.

Second—That the abstract of said estimate of damage as to Damage Parcels Nos. 10 and 11, together with the damage map, and also all the affidavits, estimates, proofs and other documents used by the Commissioners of Estimate in making the same, has been deposited in the Bureau of Street Openings in the Law Department of The City of New York, Municipal Building, 15th floor, in the Borough of Manhattan, in said City, there to remain until the 20th day of April, 1917.

Third—That, provided there be no objections filed to said abstract, the separate report as to awards made for Damage Parcels Nos. 10 and 11, will be presented for confirmation at a Special Term of the Supreme Court of the State of New York, First Judicial District, held in and for the County of Bronx at the County Court House in the Borough of The Bronx, in The City of New York, on the 11th day of May, 1917, at the opening of the Court on that day.

Fourth—In case, however, objections are filed to the foregoing abstract of estimate of damage the motion to confirm the separate report as to awards made for Damage Parcels Nos. 10 and 11 shall stand adjourned to the date to be hereafter specified in the notice provided in such cases to be given in relation to filing the final reports, pursuant to Sections 1011 and 1013 of the Greater New York Charter.

Dated, New York, March 26, 1917.

EDWARD D. DOWLING, JOHN D. JONES, PHILIP J. KEARNS, Commissioners of Estimate.

JOEL J. SQUIER, Clerk. m29,a14

Notices to File Claims.

In the Matter of the Application of The City of New York, relative to acquiring title, wherever the same has not been heretofore acquired for the same purpose in fee, to the real property required for the opening and extending of LATTING STREET, from Fort Schuyler road to the bulkhead line of Westchester Creek, in the Twenty-fourth Ward, Borough of The Bronx, City of New York.

NOTICE IS HEREBY GIVEN, THAT BY AN order of the Supreme Court of the State of New York, First Judicial District, dated March 21, 1917, and duly entered and filed in the office of the Clerk of the County of Bronx on March 21, 1917, the application of The City of New York, to have the compensation which should justly be made to the respective owners of the real property proposed to be taken in the above entitled proceeding ascertained and determined by the Supreme Court, without a jury, and the cost of such improvement assessed by the Board of Estimate and Apportionment on November 24, 1916, was granted.

NOTICE IS HEREBY FURTHER GIVEN that, in pursuance of Section 1000 of the Greater New York Charter, as amended by Chapter 606 of the Laws of 1915, the map or survey of the land to be acquired in this proceeding has been duly filed in the office of the Clerk of the County of Bronx, and each and every party and persons interested in the real property to be taken for the purpose of opening Lattling street from Fort Schuyler road to the bulkhead line of Westchester Creek, in the 24th Ward, Borough of The Bronx, City of New York, having any claim or demand on account thereof, is hereby required to file his claim, duly certified, describing the real property which the claimant owns or in which he is interested, and his post office address, with the Clerk of the County of Bronx on or before the 9th day of April, 1917, and to serve on the Corporation Counsel of The City of New York at his office, Room 1557, 15th floor, Municipal Building, Borough of Manhattan, City of New York, on or before the 9th day of April, 1917, a copy of such certified claim.

Dated, New York, March 28, 1917. LAMAR HARDY, Corporation Counsel, Municipal Building, Borough of Manhattan, City of New York. m28,a7

In the Matter of the Application of The City of New York, relative to acquiring title, wherever the same has not been heretofore acquired for the same purpose in fee, to the real property required for the widening of MATTHEWS AVENUE, on its westerly side from Morris Park avenue to the angle point about 75 feet southerly therefrom, in the Twenty-fourth Ward, Borough of The Bronx, City of New York.

NOTICE IS HEREBY GIVEN THAT BY AN order of the Supreme Court of the State of New York, First Judicial District, dated March 16th, 1917, and duly entered and filed in the office of the Clerk of the County of Bronx on March 16, 1917, the application of The City of New York, to have the compensation which should justly be made to the respective owners of the real property proposed to be taken in the above entitled proceeding ascertained and determined by the Supreme Court without a jury, and the cost of such improvement assessed by the Court in accordance with the resolution adopted by the Board of Estimate and Apportionment on September 15, 1916, was granted.

NOTICE IS HEREBY FURTHER GIVEN that in pursuance of Section 1000 of the Greater New York Charter, as amended by Chapter 606 of the Laws of 1915, the map or survey of the land to be acquired in this proceeding has been duly filed in the office of the Clerk of the County of the Bronx and each and every party and persons interested in the real property to be taken for the purpose of widening Matthews avenue on its westerly side from Morris Park avenue to the angle point about 75 feet southerly therefrom, in the 24th Ward, Borough of The Bronx, City of New York, having any claim or demand on account thereof, is hereby required to file his claim, duly certified, describing the real property which the claimant owns or in which he is interested, and his post office address with the Clerk of the County of Bronx on or before the 6th day of April, 1917, and to serve on the Corporation Counsel of The City of New York at his office, Room 1557, 15th floor, Municipal Building, Borough of Manhattan, City of New York, on or before the 6th day of April, 1917, a copy of such certified claim.

Dated, New York, March 26, 1917. LAMAR HARDY, Corporation Counsel, Municipal Building, Borough of Manhattan, City of New York. m26,a5

SUPREME COURT—SECOND DEPARTMENT.

Filing Final Reports.

In the Matter of the Application of The City of New York, relative to acquiring title, wherever the same has not been heretofore acquired for the same purpose in fee, to the lands and premises required for the opening and extend-

ing of MILTON STREET, from Flushing avenue to Grand street, in the 2nd Ward, Borough of Queens, City of New York.

NOTICE IS HEREBY GIVEN THAT THE final reports of the Commissioners of Estimate and of the Commissioner of Assessment in the above-entitled matter will be presented for confirmation to the Supreme Court of the State of New York, Second Department, at a Special Term thereof for the hearing of motions, to be held at Trial Term, Part I, in the Queens County Court House, in The City of New York, on the 9th day of April, 1917, at 10 o'clock in the forenoon of that day; and that the said final reports have been deposited in the Office of the Clerk of the County of Queens, there to remain for and during the space of five days, as required by law.

Dated, New York, March 20, 1917.

EMILE E. RATHGEBER, ALFRED C. BUCKMASTER, JOHN A. RAPELYE, Commissioners of Estimate; JOHN A. RAPELYE, Commissioner of Assessment.

WALTER C. SHEPPARD, Clerk. m30,a4

Hearings on Qualifications.

In the Matter of the Application of The City of New York, relative to acquiring title, wherever the same has not been heretofore acquired for the same purpose in fee, to the real property required for the opening and extending of GLEANE STREET, from Baxter avenue to Kingsland avenue, and HAMPTON STREET, from Baxter avenue to Kingsland avenue, in the Second Ward, Borough of Queens, City of New York.

NOTICE IS HEREBY GIVEN THAT BY AN order of the Supreme Court of the State of New York, Second Judicial District, dated March 15, 1917, and duly entered and filed in the office of the Clerk of the County of Queens on March 23, 1917, Gaston F. Livett, Walter D. Clark and John Wagner, were appointed Commissioners of Estimate in the above entitled proceeding, and that in and by the said order Gaston F. Livett was appointed the Commissioner of Assessment.

NOTICE IS HEREBY FURTHER GIVEN that, pursuant to the statutes in such cases made and provided, the said Gaston F. Livett, Walter D. Clark and John Wagner will attend at a Special Term for the hearing of motions, held at Trial Term, Part I, of the Supreme Court of the State of New York, Second Judicial District, held in and for the County of Queens, at the County Court House in the Borough of Queens, in The City of New York, on the 10th day of April, 1917, at the opening of the Court on that day, or as soon thereafter as Counsel can be heard thereon, for the purpose of being examined under oath by the Corporation Counsel of City of New York, or by any other person having any interest in said proceeding, as to their qualification to act as such Commissioners.

Dated, March 29, 1917.

LAMAR HARDY, Corporation Counsel, Municipal Building, Borough of Manhattan, New York City. m29,a9

Application for Appointment of Commissioners.

In the Matter of the Application of The City of New York, relative to acquiring title wherever the same has not been heretofore acquired for the same purpose in fee, to the real property required for the opening and extending of YELLOWSTONE AVENUE from Woodhaven avenue to Queens Boulevard, subject to the easements of the Glendale Cut-off and Main Line Division of the Long Island Railroad Company, in the Second Ward, Borough of Queens, City of New York.

NOTICE IS HEREBY GIVEN THAT AN Application will be made to the Supreme Court of the State of New York, Second Judicial District, at a Special Term of said Court, held at Trial Term, Part I, at the County Court House in the County of Queens, in the Borough of Queens, in The City of New York, on the 11th day of April, 1917, at the opening of the Court on that day, or as soon thereafter as counsel can be heard thereon, for the appointment of Commissioners of Estimate and a Commissioner of Assessment in the above-entitled matter.

The nature and extent of the improvement hereby intended is the acquisition of title by The City of New York, in fee, for the use of the public to the real property required for the opening and extending of Yellowstone avenue from Woodhaven avenue to Queens Boulevard, subject to the easements of the Glendale Cut-off and Main Line Division of the Long Island Railroad Company, in the Second Ward, Borough of Queens, City of New York. The real property title to which is proposed to be acquired is more particularly bounded and described as follows, to wit:

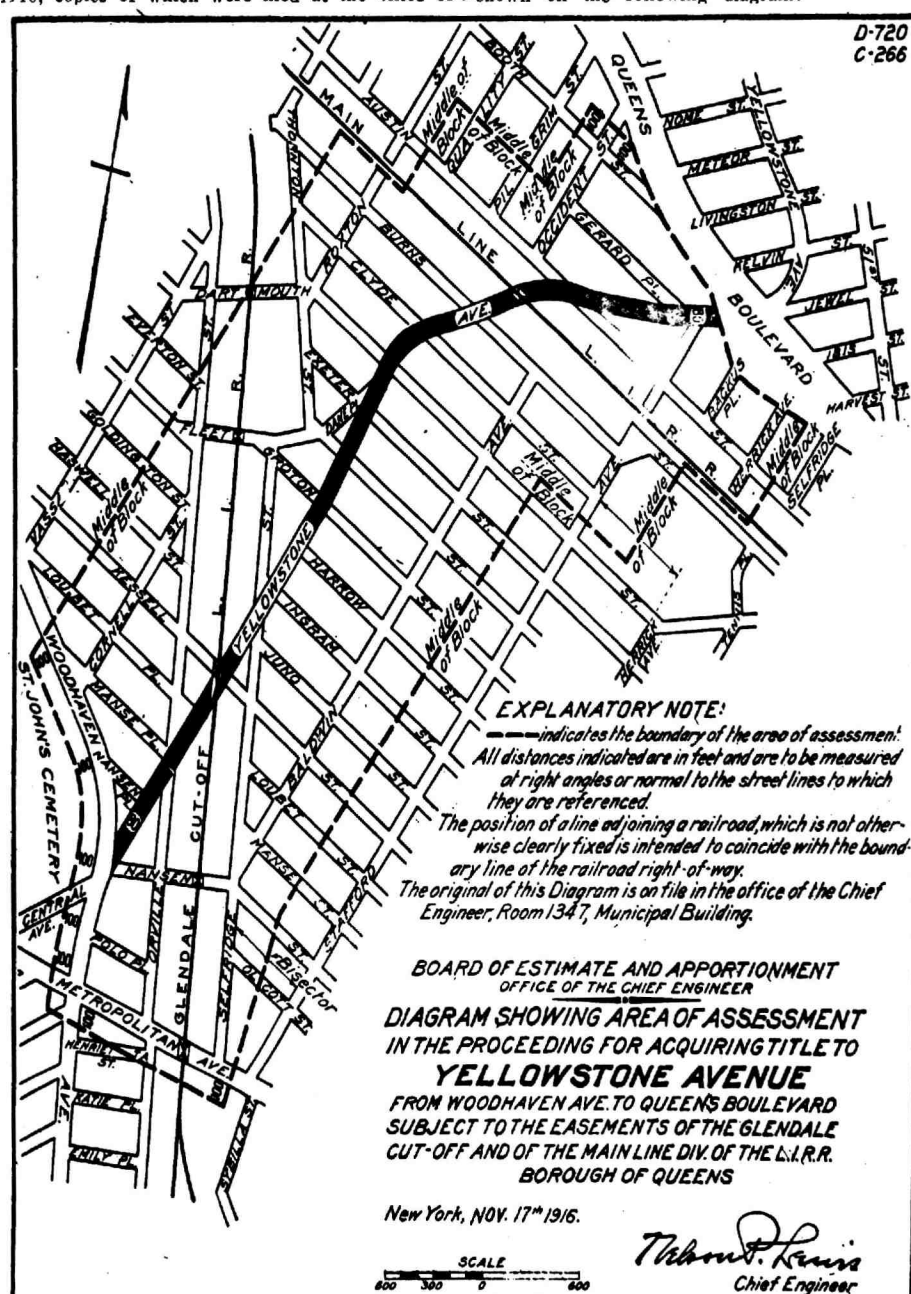
Beginning at a point formed by the intersection of the easterly line of Woodhaven avenue with the easterly line of Yellowstone avenue; running thence northerly, along the easterly line of Woodhaven avenue on the arc of a circle, the radius of which is 3,444.50 feet, for 1.22 feet; thence northerly on the arc of a circle tangent to the preceding course; the radius of which is 900.23 feet, for 111.42 feet along the easterly line of Woodhaven avenue to the intersection with the easterly line of old Trotting Course Lane; thence northerly, deflecting to the left 18° 06' 46" from a tangent to the last mentioned course, for 59.23 feet along the easterly line of old Trotting Course Lane to an intersection with the prolongation of the westerly line of Yellowstone avenue; thence northerly, deflecting to the right 42° 30' 20" for 2,097.89 feet along the westerly line of Yellowstone avenue to the southerly line of Groton street; thence northerly, deflecting to the left 0° 51' 19" for 60.01 feet along the westerly line of Yellowstone avenue to the northerly line of Groton street; thence northerly, deflecting to the left 5° 12' 49" for 775.50 feet along the westerly line of Yellowstone avenue; thence northerly, on the arc of a circle deflecting to the right, and tangent to the preceding course, the radius of which is 359.22 feet, for 284.99 feet along the westerly line of Yellowstone avenue; thence northerly, tangent to the last-mentioned course, for 262.56 feet along the westerly line of Yellowstone avenue to the southerly line of Burns street; thence northerly, deflecting to the left 0° 11' 48" for 77.41 feet along the westerly line of Yellowstone avenue to the northerly line of Burns street; thence northerly, deflecting to the left 3° 45' 24" for 330.50 feet along the westerly line of Yellowstone avenue; thence easterly, on the arc of a circle deflecting to the right, and tangent to the preceding course, the radius of which is 440.12 feet, for 287.33 feet along the westerly and northerly lines of Yellowstone avenue; thence easterly, on the arc of a circle deflecting to the left, and tangent to the preceding course, the radius of which is 652.36 feet, for 117.92 feet along the northerly line of Yellowstone avenue; thence easterly, tangent to the preceding course, for 466.64 feet along the northerly line of Yellowstone avenue to the southerly line of Gerard place; thence easterly, deflecting to the left 7° 22' 20" for 139.86 feet along the northerly line of Yellowstone avenue to the northerly line of Gerard place; thence easterly, deflecting to the left 2° 10' 28" for 190.47 feet along the northerly line of Yellowstone avenue to the westerly line of Queens Boulevard; thence southerly, deflecting

to the right 71° 25' 16" for 84.40 feet along the westerly line of Queens Boulevard to the southerly line of Yellowstone Avenue; thence westerly, deflecting to the right 108° 34' 44" for 332.24 feet along the southerly line of Yellowstone Avenue; thence westerly, deflecting to the right 9° 32' 48" for 505.32 feet along the southerly line of Yellowstone Avenue; thence westerly, on the arc of a circle deflecting to the right and tangent to the preceding course, the radius of which is 360.12 feet, for 132.38 feet along the southerly line of Yellowstone Avenue; thence westerly, on the arc of a circle deflecting to the left and tangent to the preceding course, the radius of which is 360.12 feet, for 235.10 feet along the southerly and easterly lines of Yellowstone Avenue; thence southerly, tangent to the preceding course, for 273.57 feet along the easterly line of Yellowstone Avenue to the northerly line of Burns Street; thence southerly, deflecting to the right 0° 34' 0" for 74.17 feet along the easterly line of Yellowstone Avenue to the southerly line of Burns Street; thence southerly, deflecting to the right 3° 23' 12", for 328.24 feet along the easterly line of Yellowstone Avenue; thence southerly, on the arc of a circle deflecting to the left and tangent to the preceding course, the radius of which is 279.22 feet, for 221.52 feet along the easterly line of Yellowstone Avenue; thence southerly, tangent to the preceding course, for 784.01 feet along the easterly line of Yellowstone Avenue to the northerly line of Groton Street; thence southerly, deflecting to the right 5° 38' 39" for 60.00 feet along the easterly line of Yellowstone Avenue to the southerly line of Groton Street; thence southerly, deflecting to the right for 2,246.78 feet along the easterly line of Yellowstone Avenue to the easterly line of Woodhaven Avenue—the point or place of beginning.

Yellowstone Avenue, extending from Woodhaven Avenue (Trotting Course Lane) to Queens Boulevard, in the 2d Ward, Borough of Queens, City of New York, is laid down upon Section 44 of the Final Maps of the Borough of Queens, approved by the Board of Estimate and Apportionment July 1, 1910, by the Mayor July 13, 1910, copies of which were filed at the office of

the President of the Borough of Queens October 29, 1910, at the office of the County Clerk of Queens County at Jamaica October 29, 1910, and at the office of the Corporation Counsel of the City of New York October 24, 1910; upon Section 43 of Final Maps of the Borough of Queens, approved by the Board of Estimate and Apportionment June 17, 1910, by the Mayor June 24, 1910, copies of which were filed at the office of the President of the Borough of Queens October 29, 1910, at the office of the County Clerk of Queens County at Jamaica October 29, 1910, and at the office of the Corporation Counsel of the City of New York October 24, 1910, as the above maps are amended by Alteration Map No. 400, showing a change in the street system heretofore laid out within the territory bounded by Fleet Street, Thornton Street, Roston Street, Austin Street, etc., etc., dated December 13, 1913, approved by the Board of Estimate and Apportionment March 27, 1914, by the Mayor April 10, 1914, copies of which were filed at the office of the President of the Borough of Queens July 27, 1914, at the office of the County Clerk of Queens County at Jamaica July 24, 1914, and at the office of the Corporation Counsel of the City of New York July 23, 1914, and, by Alteration Map No. 445, showing a change in the Street System heretofore laid out within the territory bounded by Booth Street, Queens Boulevard, Continental Avenue, Austin Street, etc., etc., dated March 27, 1914, approved by the Board of Estimate and Apportionment May 28, 1914, by the Mayor June 13, 1914, copies of which were filed at the office of the President of the Borough of Queens October 19, 1914, at the office of the County Clerk of Queens County at Jamaica October 16, 1914, and at the office of the Corporation Counsel of the City of New York October 16, 1914.

The Board of Estimate and Apportionment, by a resolution adopted on the 8th day of December, 1916, determined that the whole cost and expense of this proceeding shall be assessed upon the property deemed to be benefited thereby and that the area of assessment for benefit in this proceeding be fixed and determined to be as shown on the following diagram:



Dated, New York, March 30, 1917.
LAMAR HARDY, Corporation Counsel, Mu-

Filing Preliminary Abstracts.

In the Matter of the Application of The City of New York, relative to acquiring title, wherever the same has not been heretofore acquired for the same purpose in fee, to the lands, tenements and hereditaments required for the opening and extending of MAPLE STREET, from Troy Avenue to Utica Avenue, in the 29th Ward, Borough of Brooklyn, The City of New York.

NOTICE IS HEREBY GIVEN TO ALL PERSONS interested in the above-entitled proceeding, and to the owner or owners, occupant or occupants, of all houses and lots and improved and unimproved lands affected thereby, and to all others whom it may concern, to-wit:

First.—That the undersigned, Commissioners of Estimate, have completed their estimate of damage, and that all persons interested in this proceeding, or in any of the lands, tenements and hereditaments and premises affected thereby, having any objection thereto, do file their said objections in writing duly verified, with them at their office, No. 166 Montague Street, in the Borough of Brooklyn, in The City of New York, on or before the 23d day of April, 1917, and that the said Commissioners will hear parties so objecting, and for that purpose will be in attendance at their said office on the 24th day of April, 1917, at 11 o'clock a. m.

Second.—That the undersigned, Commissioner of Assessment, has completed his estimate of benefit, and that all persons interested in this proceeding, or in any of the lands, tenements and hereditaments and premises affected thereby, having any objection thereto, do file their said objections in writing, duly verified, with him at his office, No. 166 Montague Street, in the Borough of Brooklyn, in The City of New York, on or before the 23d day of April, 1917, and that the said Commissioner will hear parties so objecting, and for that purpose will be in attendance at his said office on the 25th day of April, 1917, at 11 o'clock a. m.

Third.—That the Commissioner of Assessments has assessed any or all of such lands, tenements and hereditaments and premises as are within the area of assessment fixed and prescribed as the area of assessment for benefit by the Board of Estimate and Apportionment on the 29th day of October, 1915, and that the said area of assessment includes all those lands, tenements and hereditaments and premises situate and being in the Borough of Brooklyn, in The City of New York, which, taken together, are bounded and described as follows, viz.:

Bounded on the north by a line midway between East New York Avenue and Maple Street and by the prolongation of the said line; on the east by a line distant 100 feet easterly from and parallel with the easterly line of Utica Avenue, the said distance being measured at right angles to Utica Avenue; on the south by a line midway between Midwood Street and Maple Street and by the prolongation of the said line; and on the west by a line distant 100 feet westerly from and parallel with the westerly line of Troy Avenue, the said distance being measured at right angles to Troy Avenue.

Fourth.—That the abstracts of said estimate of damage and of said assessment for benefit together with the damage and benefit maps, and also all the affidavits, estimates, proofs and other documents used by the Commissioners of Estimate and by the Commissioner of Assessment in making the same, have been deposited in the Bureau of Street Openings in the Law Department of The City of New York, No. 166 Montague Street, in the Borough of Brooklyn, in said City, there to remain until the 1st day of May, 1917.

Fifth.—That, provided there be no objections filed to either of said abstracts, the reports as to awards and as to assessments for benefit herein will be presented for confirmation to the Supreme Court of the State of New York, Second Department, at a Special Term thereof, to be held in the County Court House in the Borough of Brooklyn, in The City of New York, on the 6th day of June, 1917, at the opening of the Court on that day.

Sixth.—In case, however, objections are filed to the foregoing abstracts of estimate and assessment, or to either of them the motion to confirm the reports as to awards and as to assessments shall stand adjourned to the date to be hereafter specified in the notice provided in such cases to be given in relation to filing the final reports, pursuant to Section 1011 of the Greater New York Charter, as amended by Chapter 606 of the Laws of 1915.

Dated, New York, April 2, 1917.
RALPH K. JACOBS, W. J. MAXWELL,
HUGH J. MCCORMACK, Commissioners of Estimate; RALPH K. JACOBS, Commissioner of Assessment.
ANDREW C. TROY, Clerk. a2,18

In the Matter of the Application of The City of New York, relative to acquiring title, wherever the same has not been heretofore acquired for the same purpose in fee, to the lands, tenements and hereditaments required for the

opening and extending of WEIRFIELD STREET, from the line between the Borough of Brooklyn and the Borough of Queens to Wyckoff Avenue; HANCOCK STREET, from the line between the Borough of Brooklyn and the Borough of Queens to Myrtle Avenue; JEFFERSON AVENUE, from the line between the Borough of Brooklyn and the Borough of Queens to Cypress Avenue; and CORNELIA STREET, from the line between the Borough of Brooklyn and the Borough of Queens to Fresh Pond Road, excepting in each case the right-of-way of the Evergreen Branch of the Long Island Railroad, in the Second Ward, Borough of Queens, City of New York, as amended and corrected by an order of the Supreme Court, Second Department, bearing date the 24th day of June, 1914, and entered in the office of the Clerk of the County of Queens on the 29th day of June, 1914, so as to conform with a change made in the lines of Cornelia Street, in the block between Myrtle Avenue and Cypress Avenue, as shown on a Map adopted by the Board of Estimate and Apportionment on December 18, 1913.

NOTICE IS HEREBY GIVEN TO ALL PERSONS interested in the above-entitled proceeding, and to the owner or owners, occupant or occupants of all houses and lots and improved and unimproved lands affected thereby, and to all others whom it may concern, to-wit:

First.—That the undersigned, Commissioners of Estimate, have completed their supplemental and amended estimate of damage as to Damage Numbers 173A and 179, and that all persons interested in this proceeding, or in any of the lands, tenements and hereditaments and premises affected thereby, having any objection thereto, do file their said objections in writing, duly verified, with them at their office, in the Municipal Building, Court House Square, Long Island City, in the Borough of Queens, in The City of New York, on or before the 11th day of April, 1917, and that the said Commissioners will hear parties so objecting, and for that purpose will be in attendance at their said office on the 13th day of April, 1917, at 3.30 o'clock p. m.

Second.—That the undersigned, Commissioner of Assessment, has completed his supplemental and amended estimate of benefit and that all persons interested in this proceeding, or in any of the lands, tenements and hereditaments and premises affected thereby, having any objection thereto, do file their said objections in writing, duly verified, with him at his office, in the Municipal Building, Court House Square, Long Island City, in the Borough of Queens, in The City of New York, on or before the 11th day of April, 1917, and that the said Commissioner will hear parties so objecting, and for that purpose will be in attendance at his said office on the 16th day of April, 1917, at 3.30 o'clock p. m.

Third.—That the Commissioner of Assessment has assessed any or all of such lands, tenements and hereditaments and premises as are within the area of assessment fixed and prescribed as the area of assessment for benefit by the Board of Estimate and Apportionment on the 27th day of February, 1914, and that the said area of assessment includes all those lands, tenements and hereditaments and premises situate and being in the Borough of Queens, in The City of New York, which, taken together, are bounded and described as follows, viz.:

BEGINNING at a point on the line midway between the Borough of Brooklyn and the Borough of Queens, where it is intersected by a line midway between Putnam Avenue and Cornelia Street, and running thence northeasterly along the said line midway between Putnam Avenue and Cornelia Street to a point distant 100 feet westerly from the westerly line of Forest Avenue, the said distance being measured at right angles to Forest Avenue; thence northwesterly and always distant 100 feet westerly from and parallel with the westerly line of Forest Avenue to the intersection with the southerly right of way line of the Lutheran Cemetery Branch of the Brooklyn Rapid Transit; thence easterly along the said right of way line to a point distant 100 feet easterly from the easterly line of Fresh Pond Road, the said distance being measured by right angles to Fresh Pond Road; thence southwesterly and parallel with Fresh Pond Road to the intersection with the prolongation of a line midway between Cornelia Street and Hughes Street, as these streets are laid out between Putnam Avenue and Buchanan Avenue; thence westerly along the said line midway between Cornelia Street and Hughes Street and along the prolongation of the said line to the intersection with the centre line of Anthon Avenue; thence northwesterly along the centre line of Anthon

avenue to the intersection with the prolongation of a line midway between Cornelia Street and Hughes Street, as these streets are laid out between Forest Avenue and Anthon Avenue; thence westwardly along the said line midway between Cornelia Street and Hughes Street, and along the prolongation of the said line to a point distant 100 feet easterly from the easterly line of Forest Avenue, the said distance being measured at right angles to Forest Avenue; thence southwesterly and parallel with Forest Avenue to the intersection of the prolongation of a line midway between Cornelia Street and Silver Street, as these streets are laid out where they adjoin Forest Avenue on the west; thence southwesterly along the said line midway between Cornelia Street and Silver Street and along the prolongation of the said line to the intersection with a line distant 100 feet northeasterly from and parallel with the northeasterly line of Woodward Avenue, the said distance being measured at right angles to Woodward Avenue; thence southwesterly along the said line parallel with Woodward Avenue to the intersection with a line bisecting the angle formed by the intersection of the prolongations of the centre lines of Cornelia Street and Catalpa Avenue, as these streets are laid out between Onderdonk Avenue and Woodward Avenue; thence southwesterly along the said bisecting line to the intersection with a line distant 100 feet southeasterly from and parallel with the southeasterly line of Cornelia Street, the said distance being measured at right angles to Cornelia Street; thence southwesterly along the said line parallel with Cornelia Street to the intersection with a line distant 100 feet northerly from and parallel with the northerly line of Myrtle Avenue, the said distance being measured at right angles to Myrtle Avenue; thence easterly along the said line parallel with Myrtle Avenue to the intersection with a line at right angles to Myrtle Avenue and passing through a point on its southerly side where it is intersected by the prolongation of a line midway between Hancock Street and Weirfield Street; thence southwesterly along the said line at right angles to Myrtle Avenue to its southerly side; thence southwesterly along the said line midway between Hancock Street and Weirfield Street and along the prolongation of the said line to a point distant 100 feet northeasterly from the northeasterly line of Wyckoff Avenue; thence southwesterly and parallel with Wyckoff Avenue to the intersection with the prolongation of a line midway between Weirfield Street and Halsey Street; thence southwesterly along the said line midway between Weirfield Street and Halsey Street and along the prolongation of the said line to the intersection with a line between the Borough of Brooklyn and the Borough of Queens; thence northwesterly along the said Borough Line to the point or place of beginning.

Fourth.—That the abstracts of said supplemental and amended estimate of damage and of said supplemental and amended assessment for benefit, together with the damage and benefit maps, and also all the affidavits, estimates, proofs and other documents used by the Commissioners of Estimate and by the Commissioner of Assessment in making the same, have been deposited in the Bureau of Street Openings in the Law Department of The City of New York, in the Municipal Building, Court House Square, in the Borough of Queens, in said City, there to remain until the 13th day of April, 1917.

Fifth.—That, provided there be no objections filed to either of said supplemental and amended abstracts, the supplemental and amended reports as to awards and as to assessments for benefit herein will be presented for confirmation to the Supreme Court of the State of New York, Second Department, at a Special Term thereof for the hearing of motions, to be held in the County Court House, in the Borough of Brooklyn, in The City of New York, on the 21st day of June, 1917, at the opening of the Court on that day.

Sixth.—In case, however, objections are filed to the foregoing supplemental and amended abstracts of estimate and assessment, or to either of them, the motion to confirm the supplemental and amended reports as to awards and as to assessments shall stand adjourned to the date to be hereafter specified in the notice provided in such cases to be given in relation to filing the final reports, pursuant to Sections 981 and 984 of the Greater New York Charter, as amended by Chapter 658 of the Laws of 1906.

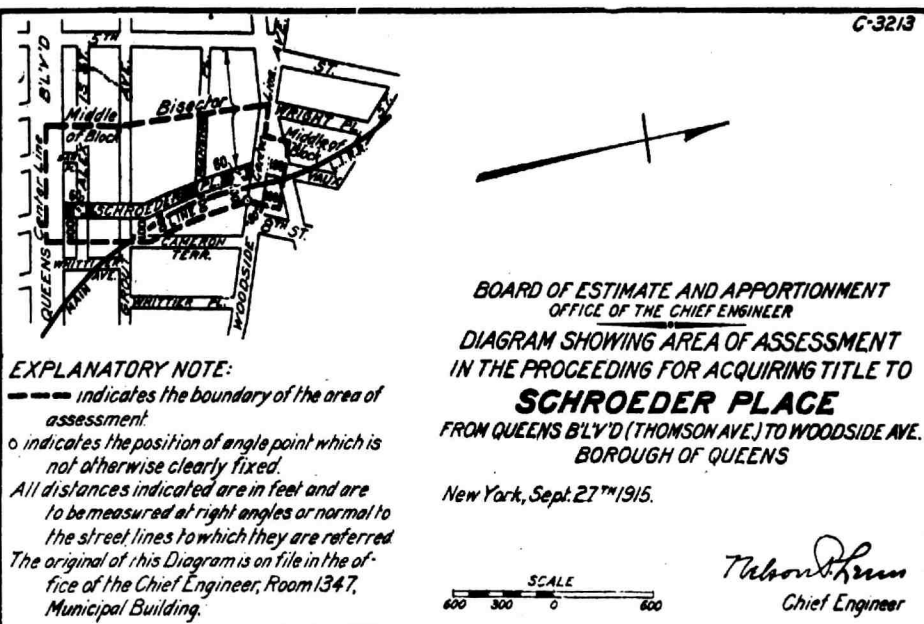
Dated, New York, March 28, 1917.
JOHN C. MYERS, Chairman; MICHAEL I. CONNOR, CHAS. H. GEORGE, Commissioners of Estimate; JOHN C. MYERS, Commissioner of Assessment.
WALTER C. SHEPARD, Clerk. m31,a11

In the Matter of the Application of The City of New York, relative to acquiring title, wherever the same has not been heretofore acquired, for the same purpose in fee, to the lands, tenements and hereditaments required for the opening and extending of SCHROEDER PLACE, from Queens Boulevard to Woodside Avenue, in the 2d Ward, Borough of Queens, City of New York.

NOTICE IS HEREBY GIVEN TO ALL PERSONS interested in the above-entitled proceeding, and to the owner or owners, occupant or occupants of all houses and lots and improved and unimproved lands affected thereby, and to all others whom it may concern, to-wit:

First.—That the undersigned, Commissioners of Estimate, have completed their estimate of damage, and that all persons interested in this proceeding, or in any of the lands, tenements and hereditaments and premises affected thereby, having any objection thereto, do file their said objections in writing duly verified, with them at their office, in the Municipal Building, Court House Square, Long Island City, in the Borough of Queens, in The City of New York, on or before the 20th day of April, 1917, and that the said Commissioners will hear parties so objecting, and for that purpose will be in attendance at their said office on the 23d day of April, 1917, at 3 o'clock p. m.

Second.—That the Commissioner of Assessment has assessed any or all of such lands, tenements and hereditaments and premises as are within the area of assessment fixed and prescribed as the area of assessment for benefit by the Board of Estimate and Apportionment on the 3d day of December, 1915, and that the said area of assessment includes all those lands, tenements and hereditaments and premises situate and being in the Borough of Queens, in The City of New York, which, taken together, are bounded and described as shown on the following diagram:



Fourth.—That the abstracts of said estimate of damage and of said assessment for benefit together with the damage and benefit maps, and also all the affidavits, estimates, proofs and other documents used by the Commissioners of

Estimate and by the Commissioner of Assessment in making the same, have been deposited in the Bureau of Street Openings in the Law Department of The City of New York, in the Municipal Building, Court House Square, in

the Borough of Queens, in said City, there to remain until the 23d day of April, 1917.

Fifth.—That, provided there be no objections filed to either of said abstracts, the reports as to awards and as to assessments for benefit hereon will be presented for confirmation to the Supreme Court of the State of New York, Second Department, at a Special Term thereof for the hearing of motions, to be held in the County Court House in the Borough of Brooklyn, in The City of New York, on the 21st day of June, 1917, at the opening of the Court on that day.

Sixth.—In case, however, objections are filed to the foregoing abstracts of estimate and assess-

ment or to either of them the motion to confirm the reports as to awards and as to assessments shall stand adjourned to the date to be hereafter specified in the notice provided in such cases to be given in relation to filing the final reports, pursuant to Sections 981 and 984 of the Greater New York Charter, as amended by Chapter 658 of the Laws of 1906.

Dated, New York, March 28, 1917.

FREDERICK T. DAVIES, Chairman;
ADOLPH HERZOG, GILBERT W. ROBERTS,
Commissioners of Estimate; GILBERT W. ROBERTS,
Commissioner of Assessment.
WALTER C. SHEPPARD, Clerk. m31,a17

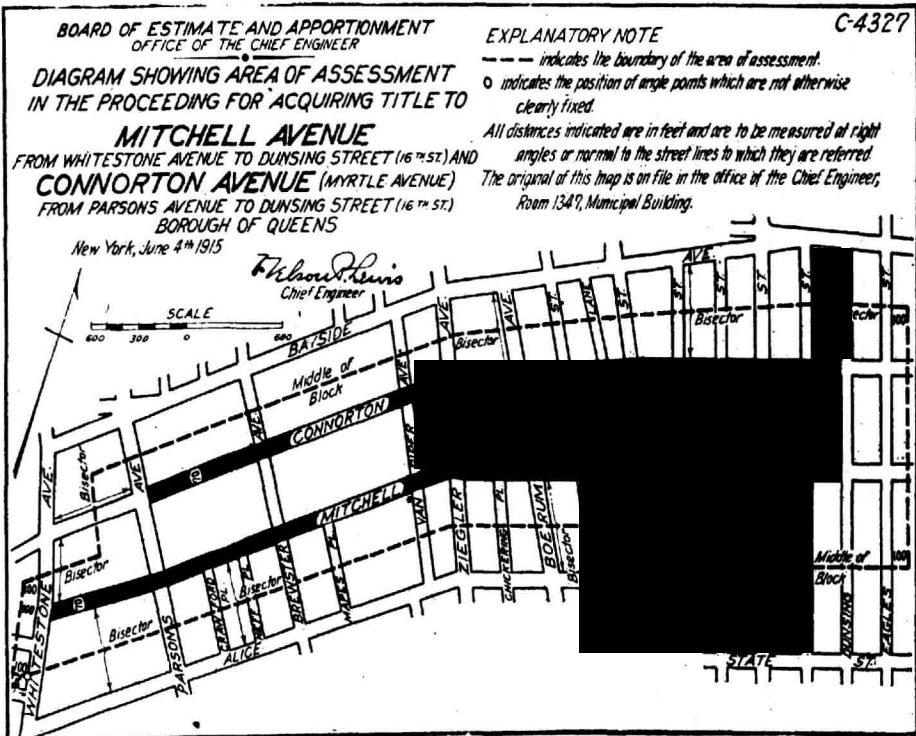
In the Matter of the Application of The City of New York, relative to acquiring title, wherever the same has not been heretofore acquired, for the same purpose in fee, to the lands, tenements and hereditaments required for the opening and extending of MITCHELL AVENUE, from Whitestone Avenue to Dunsing Street (16th Street) and Connorton Avenue (Myrtle Avenue), from Parsons Avenue to Dunsing Street (16th Street), in the 3d Ward, Borough of Queens, City of New York.

NOTICE IS HEREBY GIVEN TO ALL PERSONS interested in the above-entitled proceeding, and to the owner or owners, occupant or occupants of all houses and lots and improved and unimproved lands affected thereby, and to all others whom it may concern, to-wit:

First.—That the undersigned, Commissioners of Estimate, have completed their estimate of damage, and that all persons interested in this proceeding, or in any of the lands, tenements and hereditaments and premises affected thereby, having any objection thereto, do file their said objections in writing, duly verified, with them at their office, in the Municipal Building, Court House Square, Long Island City, in the Borough of Queens, in The City of New York, on or before the 20th day of April, 1917, and that the said Commissioners will hear parties so objecting, and for that purpose will be in attendance at their said office on the 23d day of April, 1917, at 10 o'clock a. m.

Second.—That the undersigned, Commissioner of Assessment, has completed his estimate of benefit and that all persons interested in this proceeding, or in any of the lands, tenements and hereditaments and premises affected thereby, having any objection thereto, do file their said objections in writing, duly verified, with him at his office, in the Municipal Building, Court House Square, Long Island City, in the Borough of Queens, in The City of New York, on or before the 20th day of April, 1917, and that the said Commissioner will hear parties so objecting, and for that purpose will be in attendance at his said office on the 24th day of April, 1917, at 10 o'clock a. m.

Third.—That the Commissioner of Assessment has assessed any or all such lands, tenements and hereditaments and premises as are within the area of assessment fixed and prescribed as the area of assessment for benefit by the Board of Estimate and Apportionment on the 1st day of July, 1915, and that the said area of assessment includes all those lands, tenements and hereditaments and premises situate and being in the Borough of Queens, in The City of New York, which taken together, are bounded as shown on the following diagram:



Fourth.—That the abstracts of said estimate of damage and of said assessment for benefit, together with the damage and benefit maps, and also all the affidavits, estimates, proofs and other documents used by the Commissioners of Estimate and by the Commissioners of Assessment in making the same, have been deposited in the Bureau of Street Openings in the Law Department of The City of New York, in the Municipal Building, Court House Square, in the Borough of Queens, in said City, there to remain until the 23d day of April, 1917.

Fifth.—That, provided there be no objections filed to either of said abstracts, the reports as to awards and as to assessments for benefit hereon will be presented for confirmation to the Supreme Court of the State of New York, Second Department, at a Special Term thereof for the hearing of motions, to be held in the County Court House in the Borough of Brooklyn,

in The City of New York, on the 28th day of April, 1917, at the opening of the Court on that day.

Sixth.—In case, however, objections are filed to the foregoing abstracts of estimate and assessment or to either of them the motion to confirm the reports as to awards and as to assessments shall stand adjourned to the date to be hereafter specified in the notice provided in such cases to be given in relation to filing the final reports, pursuant to Sections 981 and 984 of the Greater New York Charter, as amended by Chapter 658 of the Laws of 1906.

Dated, New York, March 21, 1917.

WILLIAM W. GILLEN, Chairman; JOHN H. FOX, J. H. QUINLAN, Commissioners of Estimate; WILLIAM W. GILLEN, Commissioner of Assessment.
WALTER C. SHEPPARD, Clerk. m31,a17

In the Matter of the Application of The City of New York, relative to acquiring title, wherever the same has not been heretofore acquired for the same purpose in fee, to the lands, tenements and hereditaments required for the opening and extending of NINTH STREET, from Broadway to Jackson Avenue; TENTH STREET, from Broadway to Jackson Avenue; and PEEL STREET, from Broadway to Hayes Avenue, in the Second Ward, Borough of Queens, City of New York.

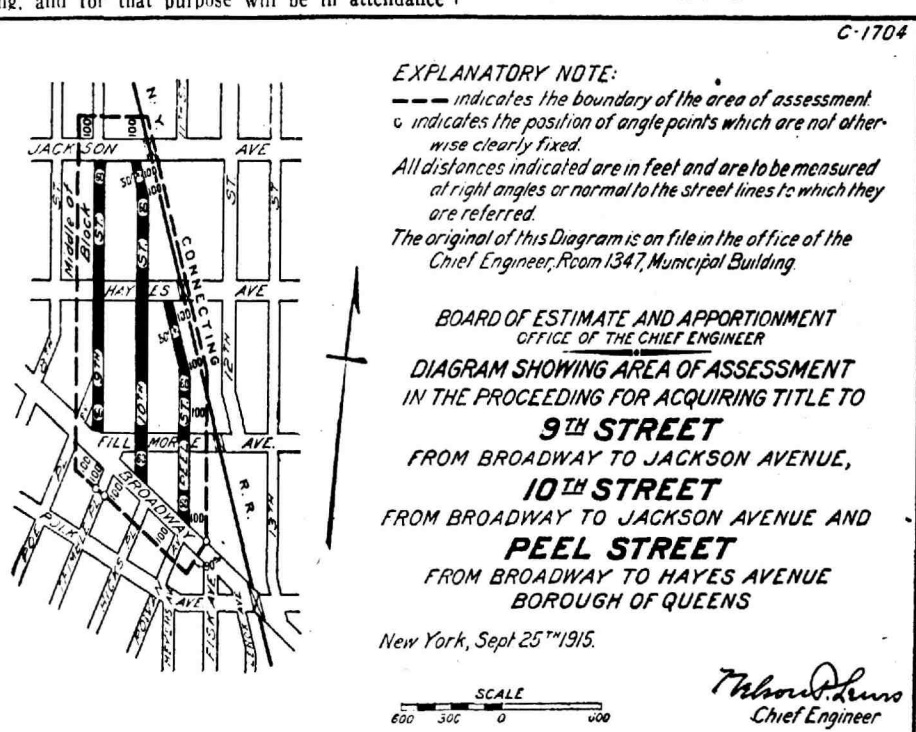
NOTICE IS HEREBY GIVEN TO ALL PERSONS interested in the above-entitled proceeding, and to the owner or owners, occupant or occupants of all houses and lots and improved and unimproved lands affected thereby, and to all others whom it may concern, to-wit:

First.—That the undersigned, Commissioners of Estimate, have completed their estimate of damage, and that all persons interested in this proceeding, or in any of the lands, tenements and hereditaments and premises affected thereby, having any objection thereto, do file their said objections in writing, duly verified, with them at their office, in the Municipal Building, Court House Square, Long Island City, in the Borough of Queens, in The City of New York, on or before the 17th day of April, 1917, and that the said Commissioners will hear parties so objecting, and for that purpose will be in attendance

at their said office on the 18th day of April, 1917, at 2 o'clock p. m.

Second.—That the undersigned, Commissioner of Assessment, has completed his estimate of benefit and that all persons interested in this proceeding, or in any of the lands, tenements and hereditaments and premises affected thereby, having any objection thereto, do file their said objections in writing, duly verified, with him at his office, in the Municipal Building, Court House Square, Long Island City, in the Borough of Queens, in The City of New York, on or before the 17th day of April, 1917, and that the said Commissioner will hear parties so objecting, and for that purpose will be in attendance at his said office on the 19th day of April, 1917, at 2 o'clock p. m.

Third.—That the Commissioner of Assessment has assessed any or all such lands, tenements and hereditaments and premises as are within the area of assessment fixed and prescribed as the area of assessment for benefit by the Board of Estimate and Apportionment on the 22nd day of October, 1915, and that the said area of assessment includes all those lands, tenements and hereditaments and premises situate and being in the Borough of Queens, in The City of New York, which taken together, are bounded as shown on the following diagram:



EXPLANATORY NOTE:
--- indicates the boundary of the area of assessment
o indicates the position of angle points which are not otherwise clearly fixed.
All distances indicated are in feet and are to be measured at right angles or normal to the street lines to which they are referred.
The original of this Diagram is on file in the office of the Chief Engineer, Room 1347, Municipal Building.

BOARD OF ESTIMATE AND APPOINTMENT
OFFICE OF THE CHIEF ENGINEER
DIAGRAM SHOWING AREA OF ASSESSMENT
IN THE PROCEEDING FOR ACQUIRING TITLE TO
9TH STREET
FROM BROADWAY TO JACKSON AVENUE,
10TH STREET
FROM BROADWAY TO JACKSON AVENUE AND
PEEL STREET
FROM BROADWAY TO HAYES AVENUE
BOROUGH OF QUEENS
New York, Sept 25th 1915.
Chief Engineer

Fourth.—That the abstracts of said estimate of damage and of said assessment for benefit, together with the damage and benefit maps, and

also all the affidavits, estimates, proofs and other documents used by the Commissioners of Estimate and by the Commissioner of Assessment

in making the same, have been deposited in the Bureau of Street Openings in the Law Department of The City of New York, in the Municipal Building, Court House Square, in the Borough of Queens, in said City, there to remain until the 19th day of April, 1917.

Fifth.—That, provided there be no objections filed to either of said abstracts, the reports as to awards and as to assessments for benefit hereon will be presented for confirmation to the Supreme Court of the State of New York, Second Department, at a Special Term thereof for the hearing of motions, to be held in the County Court House in the Borough of Brooklyn, in The City of New York, on the 13th day of June, 1917, at the opening of the Court on that day.

Filing Tentative Decree—Notice to File Claims.

In the Matter of Acquiring Title to NETCONG AVENUE, from Chickster Avenue to Rocton Street, in the Fourth Ward, Borough of Queens, City of New York.

NOTICE IS HEREBY GIVEN TO ALL PARTIES interested in the above-entitled proceeding, as follows:

First.—That the above named Court, after considering the testimony and proofs submitted on the trial of the above-entitled proceeding, has completed its estimate of the compensation which should be made by The City of New York to the respective owners of the real property to be acquired in this proceeding, and has made an assessment of the value of the benefit and advantage of the improvement to the respective owners of the real property within the area of assessment for benefit herein, and that the tentative decree of said Court as to awards for damages and as to assessments for benefit was signed on the 26th day of March, 1917, by Hon. Stephen Callaghan, Justice of the Supreme Court presiding at the trial of the above-entitled proceeding, and was filed with the Clerk of the County of Queens on the 30th day of March, 1917, for the inspection of whomsoever it may concern.

Second.—That the said Court has assessed all the real property within the area of assessment fixed and prescribed as the area of assessment for benefit by the Board of Estimate and Apportionment on the 26th day of May, 1916, and that the said area of assessment includes the parcels of real property situate and being in the Borough of Queens, in The City of New York, which taken together, are bounded and described as follows:
Bounded on the north by a line distant 100 feet northerly from and parallel with the northerly line of Rocton Street, the said distance being measured at right angles to Rocton Street; on the east by a line bisecting the angle formed by the intersection of the prolongations of the easterly line of Netcong Avenue and the westerly line of Liverpool Street; on the south by a line distant 100 feet southerly from and parallel with the southerly line of Chickster Avenue, the said distance being measured at right angles to Chickster Avenue, and on the west by a line bisecting the angle formed by the intersection of the prolongations of the westerly line of Netcong Avenue and the easterly line of Sanders Place.

Third.—That the City of New York and all other parties interested in such proceeding or in any of the real property affected thereby, having any objections thereto, shall file such objections in writing, duly verified, in the manner required by law for the verification of pleadings in an action, setting forth the real property owned by the objector, and his post office address, with the Clerk of the County of Queens on or before the 16th day of April, 1917, and within the same time serve on the Corporation Counsel of The City of New York, at his office, Room 83, No. 166 Montague Street, Borough of Brooklyn, City of New York, a copy of such verified objections.

Fourth.—That on the 28th day of April, 1917, at 10 o'clock in the forenoon of that day, or as soon thereafter as counsel can be heard, the Corporation Counsel of The City of New York will apply to the Hon. Stephen Callaghan, Justice of the Supreme Court who signed said tentative decree, at a Special Term of the Supreme Court to be held in the County Court House in the Borough of Queens, to fix a time when said Justice will hear the parties who will have filed objections to the said tentative decree.

Dated, New York, March 30, 1917.
LAMAR HARDY, Corporation Counsel, Municipal Building, Borough of Manhattan, New York City. m30,a16

In the Matter of the Application of The City of New York, relative to acquiring title, wherever the same has not been heretofore acquired for the same purpose in fee, to the lands, tenements and hereditaments required for the opening and extending of PARADE PLACE, from Parkside Avenue to the south side of Woodruff Avenue, in the 29th Ward, Borough of Brooklyn, City of New York.

NOTICE IS HEREBY GIVEN TO ALL PARTIES interested in the above-entitled proceeding, as follows:

First.—That the above named Court, after considering the testimony and proofs submitted on the trial of the above-entitled proceeding, has completed its estimate of the compensation which should be made by The City of New York to the respective owners of the real property to be acquired in this proceeding, and has made an assessment of the value of the benefit and advantage of the improvement to the respective owners of the real property within the area fixed and prescribed as the area of assessment for benefit by the Board of Estimate and Apportionment on the 9th day of June, 1916, and that the tentative decree of said Court as to awards for damages and as to assessments for benefit was signed on the 21st day of March, 1917, by Honorable William J. Kelly, Justice of the Supreme Court, presiding at the trial of the above-entitled proceeding, and was filed with the Clerk of the County of Kings on the 27th day of March, 1917, for the inspection of whomsoever it may concern.

Second.—That the said Court has assessed all the real property within the area of assessment fixed and prescribed as the area of assessment for benefit by the Board of Estimate and Apportionment on the 9th day of June, 1916, and that the said area of assessment includes the parcels of real property situate and being in the Borough of Brooklyn, in The City of New York, which taken together, are bounded and described as follows:

"Beginning at the northeasterly corner of Parade Place and Woodruff Avenue; thence easterly along the northerly side of Woodruff Avenue 200 feet; thence northerly and parallel with Parade Place to the south line of Parkside Avenue; thence westerly along the south side of Parkside Avenue to a point 200 feet west of Parade Place; thence southerly and parallel with Parade Place to the north line of Woodruff Avenue extended; thence easterly along the north line of Woodruff Avenue extended, to the point or place of beginning."

Third.—That the City of New York and all other parties interested in such proceeding or in any of the real property affected thereby, having any objections thereto, shall file such objections in writing, duly verified, in the manner required by law for the verification of pleadings in an action, setting forth the real property owned by the objector, and his postoffice address, with

Sixth.—In case, however, objections are filed to the foregoing abstracts of estimate and assessment, or to either of them, the motion to confirm the reports as to awards and as to assessments shall stand adjourned to the date to be hereafter specified in the notice provided in such cases to be given in relation to filing the final reports, pursuant to Sections 981 and 984 of the Greater New York Charter, as amended by Chapter 658 of the Laws of 1906.

Dated, New York, March 23, 1917.

HARRY I. HUBER, GEORGE W. POPLER,
EMIL A. GUENTHER, Commissioners of Estimate; GEORGE W. POPLER, Commissioner of Assessment.
WALTER C. SHEPPARD, Clerk. m28,a13

the Clerk of the County of Kings on or before the 16th day of April, 1917, and within the same time serve on the Corporation Counsel of The City of New York, at his office, Room 83, Franklin Trust Company Building, No. 166 Montague Street, Borough of Brooklyn, City of New York, a copy of such verified objections.

Fourth.—That on the 17th day of April, 1917, at 10 o'clock in the forenoon of that day, or as soon thereafter as counsel can be heard, the Corporation Counsel of The City of New York will apply to the Honorable William J. Kelly, Justice of the Supreme Court signing said tentative decree at Special Term, Part II, held in and for the County of Kings at the County Court House, in the Borough of Brooklyn, City of New York, to fix a time when said Justice will hear the parties who have filed objections to said tentative decree.

Dated, Brooklyn, N. Y., March 27, 1917.
LAMAR HARDY, Corporation Counsel, 166 Montague Street, Brooklyn, N. Y. m27,a12

In the Matter of the Application of The City of New York, relative to acquiring title, wherever the same has not been heretofore acquired for the same purpose, to an easement in the lands, tenements and hereditaments required for the purpose of constructing and maintaining SEWER OUTLETS between Stanley Avenue and Fresh Creek Basin, opposite Williams Avenue, in the 26th and 32nd Wards, in the Borough of Brooklyn, City of New York, as shown upon a map dated August 20, 1915, and approved by the Board of Estimate and Apportionment September 17, 1915.

NOTICE IS HEREBY GIVEN TO ALL PARTIES interested in the above-entitled proceeding, as follows:

First.—That the above named Court, after considering the testimony and proofs submitted on the trial of the above-entitled proceeding, has completed its estimate of the compensation which should be made by The City of New York to the respective owners of the real property to be acquired in this proceeding, and that the tentative decree of said Court as to awards for damages was signed on the 21st day of March, 1917, by Honorable William J. Kelly, Justice of the Supreme Court, presiding at the trial of the above-entitled proceeding, and was filed with the Clerk of the County of Kings on the 27th day of March, 1917, for the inspection of whomsoever it may concern.

Second.—That the City of New York and all other parties interested in said proceeding or in any of the real property affected thereby, having any objections thereto shall file such objections in writing, duly verified, in the manner required by law for the verification of pleadings in an action, setting forth the real property owned by the objector and his post office address, with the Clerk of the County of Kings on or before the 16th day of April, 1917, and within the same time serve on the Corporation Counsel of The City of New York, at his office, Room 83, No. 166 Montague Street, Borough of Brooklyn, City of New York, a copy of such verified objections.

Third.—That on the 17th day of April, 1917, at 10 o'clock in the forenoon of that day, or as soon thereafter as counsel can be heard, the Corporation Counsel of The City of New York will apply to the Honorable William J. Kelly, Justice of the Supreme Court signing said tentative decree, at Special Term, Part II, held in and for the County of Kings at the County Court House in the Borough of Brooklyn, City of New York, to fix a time when said Justice will hear the parties who have filed objections to said tentative decree.

Dated, March 27, 1917.
LAMAR HARDY, Corporation Counsel, No. 166 Montague Street, Brooklyn, N. Y. m27,a12

Filing Bills of Costs.

In the Matter of the Application of The City of New York, relative to acquiring title wherever the same has not been heretofore acquired, to the lands and premises required for the opening and extending of WASHINGTON AVENUE (although not yet named by proper authority), from East River to Jackson Avenue, in the First Ward, Borough of Queens, City of New York.

NOTICE IS HEREBY GIVEN THAT A BILL of costs, charges and expenses incurred by reason of the above-entitled proceeding will be presented to one of the Justices of the Supreme Court of the State of New York, Second Department, at a Special Term for the hearing of motions held at Trial Term, Part I, to be held at the County Court House in the Borough of Queens, in The City of New York, on the 16th day of April, 1917, at 10 o'clock in the forenoon of that day, or as soon thereafter as Counsel can be heard thereon for taxation in accordance with the Certificate of the Corporation Counsel and that the said bill of costs, charges and expenses with the Certificate of the Corporation Counsel thereto attached has been deposited in the Office of the Clerk of the County of Queens, there to remain for and during the space of ten days as required by law.

Dated, New York, April 2, 1917.
LAMAR HARDY, Corporation Counsel, Municipal Building, Borough of Manhattan, New York City. a2,12

In the Matter of the Application of The City of New York, relative to acquiring title wherever the same has not been heretofore acquired for the same purpose in fee, to the lands, tenements and hereditaments required for the opening and extending of COLUMBIA (ADAMS) AVENUE, from Laurel Hill Boulevard (Shell Road) north to Queens Boulevard, in the 2d Ward, Borough of Queens, City of New York.

NOTICE IS HEREBY GIVEN THAT A BILL of costs, charges and expenses incurred by reason of the above-entitled proceeding will be presented to one of the Justices of the Supreme Court of the State of New York, Second Department, at a Special Term for the hearing of motions held at Trial Term, Part I, to be held at the County Court House, in the Borough of Queens, in The City of New York, on the 16th day of April, 1917, at 10 o'clock in the forenoon of that day, or as soon thereafter as Counsel can be heard thereon for taxation in accordance with the Certificate of the Corporation Counsel and that the said bill of costs, charges and expenses with the Certificate of the Corporation Counsel thereto attached has been deposited in the Office of the Clerk of the County of Queens, there to remain for and during the space of ten days as required by law.

Dated, New York, April 2, 1917.
LAMAR HARDY, Corporation Counsel, Municipal Building, Borough of Manhattan, New York City. a2,12

In the Matter of the Application of The City of New York, relative to acquiring title where the same has not been heretofore acquired for the same purpose in fee, to the lands, tenements and hereditaments required for the opening and extending of ST. JAMES STREET, from Maurice avenue to Broadway; CORONA AVENUE, from Maurice avenue to Broadway, in the 2d Ward, Borough of Queens, City of New York.

NOTICE IS HEREBY GIVEN THAT A BILL of costs, charges and expenses incurred by reason of the above-entitled proceeding will be presented to one of the Justices of the Supreme Court of the State of New York, Second Department, at a Special Term for the hearing of motions held at Trial Term, Part I, to be held at the County Court House, in the Borough of Queens, in The City of New York, on the 16th day of April, 1917, at 10 o'clock in the forenoon of that day, or as soon thereafter as Counsel can be heard thereon for taxation in accordance with the Certificate of the Corporation Counsel and that the said bill of costs, charges and expenses with the Certificate of the Corporation Counsel thereto attached has been deposited in the Office of the Clerk of the County of Queens, there to remain for and during the space of ten days as required by law.

Dated, New York, April 2, 1917.
LAMAR HARDY, Corporation Counsel, Municipal Building, Borough of Manhattan, New York City.

In the Matter of the Application of The City of New York, relative to acquiring title where the same has not been heretofore acquired for the same purpose in fee, to the lands, tenements and hereditaments required for the opening and extending of RADCLIFF STREET, from Waldron street to a line 300 feet westerly from and parallel with the westerly bulkhead line of Fushing River; STROONG STREET from Waldron street to a line 300 feet westerly from and parallel with the westerly bulkhead line of Fushing River in the Second Ward Borough of Queens City of New York.

NOTICE IS HEREBY GIVEN THAT A BILL of costs, charges and expenses incurred by reason of the above-entitled proceeding will be presented to one of the Justices of the Supreme Court of the State of New York Second Department, at a Special Term for the hearing of motions held at Trial Term, Part I, to be held at the County Court House, in the Borough of Queens, in The City of New York, on the 16th day of April, 1917, at 10 o'clock in the forenoon of that day, or as soon thereafter as Counsel can be heard thereon for taxation in accordance with the Certificate of the Corporation Counsel and that the said bill of costs, charges and expenses with the Certificate of the Corporation Counsel thereto attached has been deposited in the Office of the Clerk of the County of Queens, there to remain for and during the space of ten days as required by law.

Dated, New York, April 2, 1917.
LAMAR HARDY, Corporation Counsel, Municipal Building, Borough of Manhattan, New York City.

In the Matter of the Application of The City of New York, relative to acquiring title where the same has not been heretofore acquired for the same purpose in fee, to the lands, tenements and hereditaments required for the opening and extending of KIMBALL AVENUE, from Liberty avenue near Digby street to Liberty avenue near Baker avenue, as said Kimball Avenue is now laid out, in the Fourth Ward, Borough of Queens, City of New York.

NOTICE IS HEREBY GIVEN THAT A BILL of costs, charges and expenses incurred by reason of the above-entitled proceeding will be presented to one of the Justices of the Supreme Court of the State of New York, Second Department, at a Special Term for the hearing of motions, held at Trial Term, Part I, to be held at the County Court House in the Borough of Queens, in The City of New York, on the 9th day of April, 1917, at 10 o'clock in the forenoon of that day, or as soon thereafter as Counsel can be heard thereon, for taxation in accordance with the Certificate of the Corporation Counsel and that the said bill of costs, charges and expenses with the Certificate of the Corporation Counsel thereto attached has been deposited in the Office of the Clerk of the County of Queens, there to remain for and during the space of ten days, as required by law.

Dated, New York, March 26, 1917.
LAMAR HARDY, Corporation Counsel, Municipal Building, Borough of Manhattan, New York City.

In the Matter of the Application of The City of New York, relative to acquiring title, wherever the same has not been heretofore acquired for the same purpose in fee, to the lands, tenements and hereditaments required for the opening and extending of ULSTER AVENUE, from Smith street to Westchester avenue; WESTCHESTER AVENUE, from Ulster avenue to 117th avenue; 117TH AVENUE, from Westchester avenue to Dearborn avenue, and DEARBORN AVENUE, from 117th avenue to the City Line, in the Fourth Ward, Borough of Queens, City of New York.

NOTICE IS HEREBY GIVEN THAT A BILL of costs, charges and expenses incurred by reason of the above-entitled proceeding will be presented to one of the Justices of the Supreme Court of the State of New York, Second Department, at a Special Term for the hearing of motions, held at Trial Term, Part I, to be held at the County Court House in the Borough of Queens, in The City of New York, on the 9th day of April, 1917, at 10 o'clock in the forenoon of that day, or as soon thereafter as Counsel can be heard thereon, for taxation in accordance with the Certificate of the Corporation Counsel, and that the said bill of costs, charges and expenses, with the Certificate of the Corporation Counsel thereto attached, has been deposited in the Office of the Clerk of the County of Queens, there to remain for and during the space of ten days, as required by law.

Dated, New York, March 26, 1917.
LAMAR HARDY, Corporation Counsel, Municipal Building, Borough of Manhattan, New York City.

SUPREME COURT—THIRD JUDICIAL DISTRICT.

Application for Appointment of Commissioners.

In the Matter of the Application and Petition of the Board of Water Supply of the City of New York for the appointment of a Commission, under Section 42, Chapter 724, of the Laws of 1905, as amended by Section 9, Chapter 314 of the Laws of 1906.

PUBLIC NOTICE IS HEREBY GIVEN THAT it is the intention of the Corporation Counsel of the City of New York to make application to the Supreme Court for the appointment of Commissioners under Section 42, Chapter 724, of the Laws of 1905, as amended by Section 9, Chapter 314 of the Laws of 1906.

Such application is to be made at a Special Term of the said Court to be held in and for the Third Judicial District at the Court House in the City of Kingston, Ulster County, New York, on the 7th day of April, 1917, at ten

o'clock in the forenoon of that day, or as soon thereafter as counsel can be heard.

The object of this application is to obtain an order of the Court for the appointment of three disinterested and competent freeholders, at least one of whom shall reside in the County of New York, and at least one of whom shall reside in the County of Ulster, to ascertain and determine the damages, if any, for such decrease in value as the owner of any real estate not taken by virtue of chapter seven hundred and twenty-four of the laws of nineteen hundred and five and Chapter seven hundred and twenty-three of the laws of nineteen hundred and five or of any established business on the first day of June, nineteen hundred and five, and situate in the counties of Ulster, Albany or Greene, may be entitled by reason of Section 42, Chapter 724, of the Laws of 1905, as amended by Section 9, Chapter 314, of the Laws of 1906, provided an agreement cannot be had with the Board of Water Supply, and further provided that said claims prior to January 1, 1917, have not been either noticed for trial or partly tried before Damage Commission No. 4.

And for an order directing Damage Commission No. 4 and the further Commission to be known as Damage Commission No. 5, the application for the appointment of which is hereby notified, to dismiss claims which have been filed with the Board of Water Supply pursuant to said Section 42, where the same are duly noticed for trial by the City of New York and the claimant or his attorney fail to prosecute and prove the same.

And for an order to have barred and prohibited the making, filing and exhibiting of further claims against the City of New York by reason of the acts of the City of New York in removing the railroad, highways, villages, buildings and inhabitants in and from the Ashokan reservoir and its neighborhood, or for impounding the waters of the Esopus Creek in the Ashokan reservoir, or for the diversion of the waters of the Esopus Creek from their channel below the Ashokan reservoir.

And for an order directing that said Commission herein applied for shall sit in the City of Kingston for the trial of claims during the weeks beginning with the second and fourth Mondays of each month, and that Damage Commission No. 4 shall sit in the City of Kingston for the trial of claims during the weeks beginning with the first and third Mondays of each month, and that each of said Commissions decide and report promptly upon claims as soon as they are tried or dismiss the same for failure of the claimant or his attorney to proceed with the trial thereof, and that the older claims filed have preference.

And for such other and further relief as may be just and proper. This notice is not an admission that any one is entitled to any recovery from the City of New York, and the City of New York reserves to itself the right to submit any defense, legal or equitable, to the said Commission herein applied for, including any affirmative defense, and especially that any claim presented to said Commission for trial has not been filed in the form or in the manner or within the time provided by statute, or that any proceedings already had are a bar in whole or in part to the prosecution of any claim or the taking of testimony thereon.

Dated, Feb. 19, 1917.
LAMAR HARDY, Corporation Counsel, Municipal Building, Chambers and Center streets, Borough of Manhattan, New York City.

SUPREME COURT—ULSTER, GREENE, DELAWARE AND SCHOHARIE COUNTIES.

SCHOHARIE RESERVOIR AND SHANDAKEN TUNNEL, SECTION I.

In the Matter of the Application and Petition of the Board of Water Supply of the City of New York for the appointment of a Commission under Chapter 724 of the Laws of 1905, as amended.

PUBLIC NOTICE IS HEREBY GIVEN THAT it is the intention of the Corporation Counsel of the City of New York to make application to the Supreme Court for the appointment of commissioners under Chapter 724 of the Laws of 1905, as amended.

Such application is to be made at a Special Term of the said Court to be held at the Court House in the City of Kingston, Ulster County, New York, on the 5th day of May, 1917, at 10 o'clock in the forenoon of that day or as soon thereafter as counsel can be heard.

The object of this application is to obtain an order of the Court for the appointment of three disinterested and competent freeholders, at least one of whom shall reside in the County of New York, and at least one of whom shall reside in one of the Counties of Ulster, Greene, Delaware or Schoharie, as Commissioners of Appraisal to ascertain and appraise the compensation to be made to the owners and all persons interested in the real estate laid down on a certain map entitled:

"Board of Water Supply of the City of New York. Map of real estate situated in the Towns of Shandaken, County of Ulster, Lexington and Prattsville, County of Greene, Roxbury, County of Delaware and Gilboa, County of Schoharie, State of New York, to be acquired by the City of New York under the provisions of chapter 724 of the laws of 1905 as amended for the construction of Schoharie reservoir, in the vicinity of Prattsville, and the Shandaken tunnel and appurtenances from the Schoharie Creek at the Delaware-Schoharie county line to the Esopus creek near Alibon."

—and which map was filed as follows:

In the County Clerk's office, County of Ulster, at Kingston, N. Y., on the 26th day of January, 1917;

In the County Clerk's office, County of Delaware, at Delhi, N. Y., on the 31st day of January, 1917;

In the County Clerk's office, County of Schoharie, at Schoharie, N. Y., on the 31st day of January, 1917;

—and that said Commissioners of Appraisal shall also ascertain and determine and state separately the items of damage, if any, for such decrease in value as the owner of any real estate not taken or of any established business may be entitled by reason of Section 42, Chapter 724, of the Laws of 1905, as amended by Section 9, Chapter 314, of the Laws of 1906, and as amended by Section 2, Chapter 527 of the Laws of 1916, provided that an agreement cannot be had with the Board of Water Supply, and further provided that said damages arise by reason of acts of the City of New York or its Board of Water Supply after May 12, 1916.

And for such other and further relief as may be just and proper.

The real estate laid down on said map is situated in the Towns of Shandaken, County of Ulster, Lexington and Prattsville, County of Greene, Roxbury, County of Delaware, and Gilboa, County of Schoharie, State of New York.

The following is a description of the real estate proposed to be taken or affected for the purposes indicated in Chapter 724 of the Laws of 1905, as amended, as laid down on said map: Beginning at a point in Schoharie creek, at the junction of the lines between the Counties of Schoharie, Greene and Delaware, which is also the junction of the lines between the Towns

of Gilboa, Conesville, Prattsville and Roxbury, and is in the easterly line of parcel No. 1, and running thence along the center line of the creek S. 45° 11' W. 236.5 feet and S. 39° 27' W. 227.5 feet; thence N. 50° 33' W. 81.8 feet to the westerly bank of said creek and the northeast corner of parcel No. 3; thence along the westerly bank of said creek and partly along the easterly line of said parcel the following courses and distances: S. 36° 23' W. 523.2 feet, S. 25° 54' W. 194.5 feet, S. 40° 49' W. 290.7 feet, S. 33° 47' W. 1,123.8 feet, and S. 13° 58' W. 401.9 feet to the most northerly point of parcel No. 4; thence along the easterly line of said parcel, crossing said creek to the easterly bank thereof, S. 49° 06' E. 859.9 feet; thence along the easterly bank of said creek and continuing along the easterly line of said parcel the following courses and distances: S. 67° 06' W. 447.3 feet, S. 41° 08' W. 744.9 feet, S. 20° 28' W. 151.6 feet, S. 13° 00' E. 324.3 feet, S. 73° 56' E. 694.1 feet, S. 71° 51' E. 632.5 feet, S. 75° 15' E. 1,111.5 feet and S. 40° 33' E. 137.0 feet to the most easterly point of said parcel No. 4; thence crossing said creek and continuing along the easterly line of said parcel, which is the northerly line of the Batavia Patent, S. 57° 56' W. 1,422.0 feet; thence continuing along the easterly line of said parcel S. 34° 02' W. 282.3 feet S. 51° 30' W. 281.1 feet and S. 6° 40' E. 1,008.4 feet, crossing the Bear kill twice, to the southeast corner of said parcel No. 4; thence along the southerly line of said parcel, which is the exterior taking line, S. 78° 48' W. 671.9 feet, crossing the Fannie brook, thence along the westerly line of said parcel, crossing a road along the westerly side of Schoharie creek, leading from Prattsville to Gilboa, and crossing the Bear kill, N. 41° 27' W. 1,140.6 feet; thence N. 44° 42' E. 547.3 feet, again crossing the Bear kill and the before mentioned road; thence N. 12° 31' W. 388.0 feet; thence S. 72° 23' W. 83.0 feet, again crossing the before mentioned road; thence N. 17° 37' W. 106.4 feet; thence on a curve to the right with a radius of 4,347.5 feet, 492.4 feet; thence S. 78° 53' W. 16.0 feet; thence N. 11° 07' W. 325.0 feet to the most easterly point of parcel No. 5, which parcel is the most northerly parcel to be acquired for the Shandaken tunnel; thence along the easterly line of said parcel S. 7° 14' W. 2,353.6 feet, crossing the Bear kill and the Prattsville-Grand Gorge State Highway near its junction with the road to Gilboa; thence continuing along the easterly line of said parcel No. 5 and parcels Nos. 6, 7 and 8, crossing Fannie brook, and the road to Johnson Hollow, S. 22° 22' E. 3,717.5 feet to the westerly line of parcel No. 9; thence along the westerly and northerly lines of said parcel and along Fly brook, the following courses and distances: N. 2° 56' W. 73.0 feet, N. 53° 50' E. 107.1 feet, N. 32° 27' E. 117.4 feet and N. 65° 03' E. 209.0 feet to the most westerly point of parcel No. 13; thence along the northerly line of said parcel and continuing along Fly brook, N. 65° 03' E. 40.6 feet; thence along the easterly line of said parcel S. 34° 49' E. 568.2 feet to the most easterly point thereof, being a point in the line between the Counties of Delaware and Greene and the Towns of Roxbury and Prattsville; thence along the said county and town line and the easterly line of said parcel No. 13 and parcels Nos. 9, 8 and 11, S. 27° 53' W. 391.2 feet to the southeast corner of parcel No. 11; thence along the southerly line of said parcel S. 84° 25' W. 285.9 feet to the northeast corner of parcel No. 12; thence along the easterly line of said parcel and parcels Nos. 14, 16, 17, 15, 18, 19, 20, 21, 22 and 23, crossing two roads to Prattsville, S. 27° 58' E. 12,758.1 feet to the most westerly point of parcel No. 23A; thence along the westerly, northerly and easterly lines of said parcel N. 40° 31' E. 149.0 feet to the southerly side of a road to Prattsville, S. 85° 04' E. 61.4 feet and S. 40° 31' W. 145.7 feet to the most northerly point of parcel No. 24; thence along the northerly, easterly and southerly lines of said parcel S. 46° 11' E. 1,046.6 feet, S. 3° 47' E. 245.0 feet and S. 86° 13' W. 459.4 feet to the northeast corner of parcel No. 25; thence along the easterly line of said parcel and parcels Nos. 26, 27, 28 and 29, crossing the line between the Towns of Prattsville and Lexington, the Little West kill and a road to Lexington and Prattsville, S. 15° 44' E. 9,422.3 feet to a point in the northerly line of parcel No. 30; thence along the northerly, easterly and southerly lines of said parcel, the following courses and distances: N. 82° 55' E. 81.8 feet N. 61° 44' E. 45.7 feet, N. 54° 39' E. 84.3 feet, S. 14° 12' E. 216.1 feet, S. 59° 07' E. 173.7 feet, S. 12° 33' W. 275.3 feet and N. 85° 40' W. 173.7 feet to the easterly line of parcel No. 31; thence partly along the easterly line of said parcel No. 31 and along the easterly line of parcels Nos. 32, 33, 34, 35, 36 and 37, crossing a road to Lexington and Prattsville, S. 26° 43' E. 12,630.9 feet to the westerly line of parcel No. 38; thence partly along the westerly and along the northerly and easterly lines of said parcel, the following courses and distances: N. 12° 20' E. 916.2 feet, S. 61° 08' E. 579.5 feet, S. 19° 42' E. 124.3 feet, S. 31° 02' E. 49.3 feet, S. 23° 43' W. 87.5 feet, S. 56° 13' E. 24.2 feet, S. 53° 42' W. 690.0 feet, and S. 10° 31' E. 151.8 feet to the center of a road to Lexington; thence along said road and the easterly line of parcel No. 38, S. 69° 04' W. 87.2 feet and S. 58° 21' W. 167.4 feet to the northeast corner of parcel No. 40; thence along the easterly line of said parcel and parcels Nos. 39, 41, 42, 43, 44, 45, 46, 48, 47 and 49, crossing the West kill twice and a road leading to West kill, S. 7° 20' W. 10,023.2 feet to the most northerly point of parcel No. 50; thence along the northerly line of said parcel S. 77° 02' E. 360.4 feet and S. 44° 46' E. 238.0 feet to the center of a road from Bushnellville to West kill; thence along the center line of said road and the easterly line of said parcel, the following courses and distances: S. 36° 36' W. 282.8 feet, S. 31° 13' W. 115.8 feet, S. 11° 51' W. 82.8 feet, S. 37° 36' W. 126.2 feet, S. 51° 00' W. 128.7 feet, S. 43° 32' W. 153.1 feet, S. 35° 25' W. 140.7 feet and S. 36° 44' W. 63.4 feet to the most northerly point of parcel No. 51; thence along the easterly line of said parcel and parcels Nos. 52, 53 and 54, crossing Places brook, S. 51° 11' W. 13,127.4 feet to the northeast corner of parcel No. 55; thence along the easterly line of said parcel S. 25° 34' E. 497.5 feet to the most northerly corner of parcel No. 56; thence along the easterly and southerly lines of said parcel S. 38° 13' E. 52.6 feet and S. 66° 41' W. 3.1 feet to the most northerly point of parcel No. 57, said point being in the northerly bank of Milk creek; thence along the northerly line of said parcel S. 69° 45' E. 5.7 feet to a point in the easterly line of said parcel, which point is in Milk creek; thence along the easterly line of said parcel and parcels Nos. 58, 59 and 60, crossing Angles creek and the line between the Counties of Greene and Ulster, which is also the line between the Towns of Lexington and Shandaken, S. 38° 13' E. 13,507.3 feet to the most northerly point of parcel No. 61; thence along the northerly and easterly lines of said parcel S. 60° 42' E. 454.4 feet and S. 12° 03' W. 332.0 feet to the northeast corner of parcel No. 62; thence along the easterly line of said parcel and parcels Nos. 65, 66, 67 and 68, crossing Peck Bushkill and a road to Phenicia, S. 24° 27' E. 7,469.0 feet to a point in the northerly line of parcel No. 69; thence along the northerly line of said parcel No. 65° 33' E. 49.8 feet to the most northerly point of parcel No. 70; thence along the northerly, easterly and southerly lines of said parcel, the following courses and distances: S. 63° 21' E. 130.0 feet, S. 15° 30' E.

111.1 feet, S. 14° 39' W. 470.3 feet, S. 69° 08' E. 428.8 feet, S. 50° 18' E. 440.2 feet, S. 19° 28' E. 216.6 feet and S. 70° 34' W. 60.6 feet to a point in the northerly side of a road from Phenicia to Shandaken; thence along the northerly side of said road and continuing along the southerly line of parcel No. 70, N. 66° 08' W. 890.9 feet; thence S. 23° 52' W. 50.0 feet, crossing the before mentioned road to the northerly bank of Esopus creek; thence along said bank and continuing along the southerly line of parcel No. 70, N. 69° 21' W. 227.1 feet; thence N. 20° 35' E. 190.0 feet, again crossing the before mentioned road; thence continuing along the before mentioned southerly and along the westerly lines of said parcel, N. 74° 59' W. 141.6 feet and N. 26° 39' E. 490.8 feet to the most southerly point of parcel No. 69; thence along the westerly and northerly lines of said parcel N. 24° 27' W. 162.0 feet and N. 65° 33' E. 126.0 feet to the most southerly point of parcel No. 68; thence along the westerly line of parcels Nos. 68 and 67, N. 24° 27' W. 3,225.5 feet to a point in the southerly line of parcel No. 66; thence along the southerly and westerly lines of said parcel N. 67° 44' W. 10.2 feet and N. 27° 36' E. 8.9 feet to a point in the westerly line of parcel No. 65; thence along the westerly line of said parcel and parcel No. 62, crossing a road to Phenicia and the Peck Bushkill, N. 24° 27' W. 4,223.6 feet to a point in the southerly line of parcel No. 61; thence along said southerly line, S. 50° 06' W. 199.2 feet to the most easterly point of parcel No. 63; thence along the easterly line of said parcel and parcel No. 64, S. 50° 06' W. 159.6 feet, on a curve to the left with a radius of 75.0 feet, 80.6 feet, and S. 11° 30' E. 239.2 feet, crossing the Peck Bushkill, to the center of a road to Phenicia; thence along the southerly line of parcel No. 64 and the center line of said road, S. 68° 18' W. 118.2 feet; thence along the westerly line of said parcel No. 64 and parcel No. 63, N. 34° 00' E. 93.0 feet, N. 11° 30' W. 195.0 feet, again crossing the Peck Bushkill; on a curve to the right with a radius of 125.0 feet, 134.4 feet, N. 50° 06' E. 118.5 feet to a point in the southerly line of parcel No. 61; thence along the southerly, westerly and northerly lines of said parcel, N. 79° 16' W. 612.2 feet, N. 10° 39' E. 308.3 feet and N. 59° 57' E. 498.9 feet to the most southerly point of parcel No. 60; thence along the westerly line of said parcel and parcels Nos. 59, 58 and 57, crossing the line between the Counties of Greene and Ulster, which is also the line between the Towns of Lexington and Shandaken, and Angles creek, N. 38° 13' W. 13,483.4 feet to the center of Milk creek, which point is the most easterly corner of parcel No. 56A; thence along the center line of said creek and the easterly line of said parcel, the following courses and distances: S. 12° 45' W. 66.9 feet, S. 41° 36' W. 60.8 feet, S. 85° 27' W. 75.0 feet, S. 40° 34' W. 45.0 feet, S. 10° 53' E. 86.1 feet, S. 56° 28' W. 39.9 feet, S. 52° 03' W. 73.8 feet, S. 26° 00' W. 124.8 feet, S. 25° 43' W. 114.1 feet, S. 12° 21' W. 117.5 feet, S. 70° 16' W. 116.5 feet and S. 33° 52' W. 51.9 feet; thence along the southerly line of said parcel, N. 89° 31' W. 74.3 feet to the center of a road to Bushnellville; thence along the center of said road and the westerly line of said parcel No. 56A and parcel No. 55, N. 17° 29' W. 240.6 feet and N. 5° 47' W. 38.8 feet; thence S. 62° 34' E. 17.9 feet to the easterly side of said road; thence continuing along the easterly side of said road and the westerly line of parcel No. 55, the following courses and distances: N. 4° 55' W. 37.1 feet, N. 6° 51' E. 183.2 feet, N. 6° 29' E. 461.9 feet and N. 3° 17' E. 293.3 feet to the northwest corner of said parcel; thence along the northerly line of said parcel N. 82° 26' E. 209.8 feet and S. 79° 13' E. 75.5 feet to the southwest corner of parcel No. 54; thence along the westerly line of said parcel and parcels Nos. 53 and 52, crossing Places brook, N. 11° 51' E. 13,072.4 feet to a point in the southerly line of parcel No. 51; thence partly along the southerly line of said parcel, N. 55° 49' W. 0.6 foot to the center of a road from Bushnellville to West Kill, which is also the most southerly point of parcel No. 50; thence crossing said road and running along the southerly and westerly lines of said parcel, N. 51° 03' W. 188.0 feet, N. 13° 16' E. 775.7 feet and N. 26° 45' E. 281.9 feet to the most southerly point of parcel No. 49; thence along the westerly line of said parcel and parcels Nos. 47, 48, 46, 45, 44, 43, 42, 41, 39 and 40, crossing a road to West Kill and the West Kill (twice), N. 7° 20' E. 10,573.8 feet to the most southerly corner of parcel No. 38, being a point in the center of a road to Lexington; thence crossing the said road and running partly along the westerly line of said parcel, N. 37° 27' W. 43.2 feet and N. 6° 39' E. 257.0 feet to the most southerly point of parcel No. 37; thence along the westerly line of said parcel and parcels Nos. 36, 35, 34, 33, 32 and 31, crossing a road to Lexington and Prattsville, N. 26° 43' W. 12,724.9 feet to the most northerly point of parcel No. 31, said point being in the south line of parcel No. 30; thence running partly along the southerly, along the westerly and partly along the northerly lines of said parcel and along the road to Lexington and Prattsville, the following courses and distances: N. 76° 47' W. 136.2 feet, S. 86° 51' W. 374.0 feet, N. 6° 53' W. 394.5 feet, S. 83° 13' E. 93.7 feet, N. 85° 41' E. 122.3 feet, N. 79° 33' E. 109.8 feet and N. 82° 55' E. 94.0 feet to the southwest corner of parcel No. 29; thence along the westerly line of said parcel and parcels Nos. 28, 27, 26 and 25, crossing a road to Lexington and Prattsville, the Little West kill and the line between the Towns of Prattsville and Lexington, N. 15° 47' W. 9,423.8 feet to the southwest corner of parcel No. 24; thence along the westerly line of said parcel N. 17° 03' W. 477.2 feet and N. 23° 25' W. 518.9 feet to the northwest corner of said parcel, which is also the most southerly point of parcel No. 23; thence partly along the westerly line of said parcel N. 23° 25' W. 65.6 feet and continuing along the westerly line of parcels Nos. 23, 22, 21, 20, 19, 18, 15, 17, 16, 14 and 12, crossing two roads to Prattsville and the line between the Counties of Delaware and Greene, which is also the line between the Towns of Roxbury and Prattsville, N. 27° 58' W. 12,778.1 feet to the northwest corner of parcel No. 12, said point being in the southerly line of parcel No. 11; thence partly along the southerly and along the westerly lines of said parcel, S. 84° 25' W. 154.5 feet, N. 53° 12' W. 294.5 feet, crossing Fly brook and N. 18° 03' E. 121.4 feet to a point in the southerly line of parcel No. 8; thence partly along the southerly line of said parcel, on a curve to the right with a radius of 1,532.5 feet, 142.5 feet to a point in the easterly line of the road to Johnson Hollow; thence continuing along the westerly line of said parcel and the easterly line of said road, N. 36° 28' E. 50.2 feet; thence on a curve to the left with a radius of 1,482.5 feet, 194.6 feet to a point in Fly brook; thence continuing along said brook, N. 30° 09' E. 151.3 feet to the most southerly point of parcel No. 10; thence along the westerly line of said parcel and parcels Nos. 7 and 6, and partly along the westerly line of parcel No. 5, crossing a road to Johnson Hollow, Fannie brook and a branch of the road to Grand Gorge, N. 22° 22' W. 3,803.8 feet; thence continuing along the westerly line of said parcel No. 5, crossing the road to Grand Gorge and the Bear kill, N. 7° 14' E. 2,435.5 feet to the most northerly point of said parcel, said point being in the exterior taking line, which is also

the westerly line of parcel No. 4; thence along the westerly line of said parcel the following courses, distances and curves: N. 11° 07' W. 182.4 feet, on a curve to the right with a radius of 2,931.0 feet, 247.5 feet, N. 6° 17' W. 135.3 feet, on a curve to the right with a radius of 1,976.0 feet, 599.5 feet and N. 11° 06' E. 343.9 feet to the northwest corner of said parcel No. 4 and the southwest corner of parcel No. 3; thence continuing along the exterior taking line and the westerly line of said parcel No. 3, N. 11° 06' E. 633.5 feet, on a curve to the right with a radius of 1,021.0 feet, 309.5 feet, N. 28° 28' E. 446.6 feet, on a curve to the left with a radius of 1,081.5 feet, 214.5 feet, N. 1° 03' E. 107.9 feet, on a curve to the right with a radius of 548.3 feet, 326.0 feet, N. 35° 07' E. 142.1 feet, on a curve to the right with a radius of 548.3 feet, 209.6 feet, N. 57° 01' E. 116.1 feet, on a curve to the left with a radius of 768.6 feet, 237.1 feet and N. 39° 20' E. 245.2 feet to the northwest corner of said parcel No. 3, which is the most southerly point of parcel No. 1; thence continuing along the exterior taking line and the westerly line of said parcel, the following courses, distances and curves: N. 39° 20' E. 326.1 feet, on a curve to the left with a radius of 1,860.0 feet, 200.4 feet, N. 33° 10' E. 672.5 feet, crossing the Schoharie-Delaware County line, which is also the line between the Towns of Gilboa and Roxbury, on a curve to the right with a radius of 878.1 feet, 253.6 feet, on a curve to the left with a radius of 666.3 feet, 330.0 feet, N. 21° 20' E. 75.2 feet, on a curve to the right with a radius of 746.5 feet, 174.6 feet, on a curve to the left with a radius of 1,096.0 feet, 334.3 feet, N. 17° 16' E. 649.4 feet, on a curve to the left with a radius of 452.1 feet, 356.8 feet, on a curve to the right with a radius of 480.6 feet, 224.0 feet, on a curve to the left with a radius of 448.3 feet, 365.2 feet, N. 26° 51' W. 83.8 feet and on a curve to the left with a radius of 1,553.6 feet, 92.6 feet, said point being the northwest corner of parcel No. 1; thence along the northerly line of said parcel N. 86° 01' E. 1,418.2 feet, S. 57° 36' E. 120.2 feet, S. 1° 52' E. 99.4 feet and N. 85° 58' E. 945.5 feet to the northeast corner of said parcel No. 1, said point being in the center of Schoharie creek, and in the line between the Towns of Conesville and Gilboa; thence along the easterly line of said parcel, the center line of said creek and the said town line, the following courses and distances: S. 3° 32' E. 146.3 feet, S. 12° 04' E. 368.1 feet, S. 5° 19' W. 215.9 feet, S. 21° 04' W. 386.8 feet, S. 10° 39' W. 324.6 feet, S. 19° 26' W. 389.0 feet, S. 30° 09' W. 364.3 feet, S. 33° 23' W. 354.5 feet, S. 30° 17' W. 158.6 feet, S. 27° 13' W. 277.7 feet, S. 31° 33' W. 215.9 feet, S. 42° 07' W. 210.3 feet, S. 49° 00' W. 111.3 feet, S. 45° 00' W. 178.2 feet, S. 55° 59' W. 196.6 feet, S. 51° 45' W. 132.4 feet, S. 58° 57' W. 222.9 feet and S. 54° 07' W. 249.6 feet to the point or place of beginning.

The rights to be acquired by the City of New York in the above described real estate are as follows: The fee in parcels Nos. 1, 2, 3, 4, 8, 9, 11, 13, 24, 30, 38, 50, 55, 61, 69 and 70, and a perpetual easement in parcels Nos. 5, 6, 7, 10, 12, 14, 23, 25, 29, 31, 37, 39, 41, 43, 45, 47, 49, 51, 53, 55, 57, 59, 61, 63, 65, 67, 69, 71, 73, 75, 77, 79, 81, 83, 85, 87, 89, 91, 93, 95, 97, 99, 101, 103, 105, 107, 109, 111, 113, 115, 117, 119, 121, 123, 125, 127, 129, 131, 133, 135, 137, 139, 141, 143, 145, 147, 149, 151, 153, 155, 157, 159, 161, 163, 165, 167, 169, 171, 173, 175, 177, 179, 181, 183, 185, 187, 189, 191, 193, 195, 197, 199, 201, 203, 205, 207, 209, 211, 213, 215, 217, 219, 221, 223, 225, 227, 229, 231, 233, 235, 237, 239, 241, 243, 245, 247, 249, 251, 253, 255, 257, 259, 261, 263, 265, 267, 269, 271, 273, 275, 277, 279, 281, 283, 285, 287, 289, 291, 293, 295, 297, 299, 301, 303, 305, 307, 309, 311, 313, 315, 317, 319, 321, 323, 325, 327, 329, 331, 333, 335, 337, 339, 341, 343, 345, 347, 349, 351, 353, 355, 357, 359, 361, 363, 365, 367, 369, 371, 373, 375, 377, 379, 381, 383, 385, 387, 389, 391, 393, 395, 397, 399, 401, 403, 405, 407, 409, 411, 413, 415, 417, 419, 421, 423, 425, 427, 429, 431, 433, 435, 437, 439, 441, 443, 445, 447, 449, 451, 453, 455, 457, 459, 461, 463, 465, 467, 469, 471, 473, 475, 477, 479, 481, 483, 485, 487, 489, 491, 493, 495, 497, 499, 501, 503, 505, 507, 509, 511, 513, 515, 517, 519, 521, 523, 525, 527, 529, 531, 533, 535, 537, 539, 541, 543, 545, 547, 549, 551, 553, 555, 557, 559, 561, 563, 565, 567, 569, 571, 573, 575, 577, 579, 581, 583, 585, 587, 589, 591, 593, 595, 597, 599, 601, 603, 605, 607, 609, 611, 613, 615, 617, 619, 621, 623, 625, 627, 629, 631, 633, 635, 637, 639, 641, 643, 645, 647, 649, 651, 653, 655, 657, 659, 661, 663, 665, 667, 669, 671, 673, 675, 677, 679, 681, 683, 685, 687, 689, 691, 693, 695, 697, 699, 701, 703, 705, 707, 709, 711, 713, 715, 717, 719, 721, 723, 725, 727, 729, 731, 733, 735, 737, 739, 741, 743, 745, 747, 749, 751, 753, 755, 757, 759, 761, 763, 765, 767, 769, 771, 773, 775, 777, 779, 781, 783, 785, 787, 789, 791, 793, 795, 797, 799, 801, 803, 805, 807, 809, 811, 813, 815, 817, 819, 821, 823, 825, 827, 829, 831, 833, 835, 837, 839, 841, 843, 845, 847, 849, 851, 853, 855, 857, 859, 861, 863, 865, 867, 869, 871, 873, 875, 877, 879, 881, 883, 885, 887, 889, 891, 893, 895, 897, 899, 901, 903, 905, 907, 909, 911, 913, 915, 917, 919, 921, 923, 925, 927, 929, 931, 933, 935, 937, 939, 941, 943, 945, 947, 949, 951, 953, 955, 957, 959, 961, 963, 965, 967, 969, 971, 973, 975, 977, 979, 981, 983, 985, 987, 989, 991, 993, 995, 997, 999, 1001, 1003, 1005, 1007, 1009, 1011, 1013, 1015, 1017, 1019, 1021, 1023, 1025, 1027, 1029, 1031, 1033, 1035, 1037, 1039, 1041, 1043, 1045, 1047, 1049, 1051, 1053, 1055, 1057, 1059, 1061, 1063, 1065, 1067, 1069, 1071, 1073, 1075, 1077, 1079, 1081, 1083, 1085, 1087, 1089, 1091, 1093, 1095, 1097, 1099, 1101, 1103, 1105, 1107, 1109, 1111, 1113, 1115, 1117, 1119, 1121, 1123, 1125, 1127, 1129, 1131, 1133, 1135, 1137, 1139, 1141, 1143, 1145, 1147, 1149, 1151, 1153, 1155, 1157, 1159, 1161, 1163, 1165, 1167, 1169, 1171, 1173, 1175, 1177, 1179, 1181, 1183, 1185, 1187, 1189, 1191, 1193, 1195, 1197, 1199, 1201, 1203, 1205, 1207, 1209, 1211, 1213, 1215, 1217, 1219, 1221, 1223, 1225, 1227, 1229, 1231, 1233, 1235, 1237, 1239, 1241, 1243, 1245, 1247, 1249, 1251, 1253, 1255, 1257, 1259, 1261, 1263, 1265, 1267, 1269, 1271, 1273, 1275, 1277, 1279, 1281, 1283, 1285, 1287, 1289, 1291, 1293, 1295, 1297, 1299, 1301, 1303, 1305, 1307, 1309, 1311, 1313, 1315, 1317, 1319, 1321, 1323, 1325, 1327, 1329, 1331, 1333, 1335, 1337, 1339, 1341, 1343, 1345, 1347, 1349, 1351, 1353, 1355, 1357, 1359, 1361, 1363, 1365, 1367, 1369, 1371, 1373, 1375, 1377, 1379, 1381, 1383, 1385, 1387, 1389, 1391, 1393, 1395, 1397, 1399, 1401, 1403, 1405, 1407, 1409, 1411, 1413, 1415, 1417, 1419, 1421, 1423, 1425, 1427, 1429, 1431, 1433, 1435, 1437, 1439, 1441, 1443, 1445, 1447, 1449, 1451, 1453, 1455, 1457, 1459, 1461, 1463, 1465, 1467, 1469, 1471, 1473, 1475, 1477, 1479, 1481, 1483, 1485, 1487, 1489, 1491, 1493, 1495, 1497, 1499, 1501, 1503, 1505, 1507, 1509, 1511, 1513, 1515, 1517, 1519, 1521, 1523, 1525, 1527, 1529, 1531, 1533, 1535, 1537, 1539, 1541, 1543, 1545, 1547, 1549, 1551, 1553, 1555, 1557, 1559, 1561, 1563, 1565, 1567, 1569, 1571, 1573, 1575, 1577, 1579, 1581, 1583, 1585, 1587, 1589, 1591, 1593, 1595, 1597, 1599, 1601, 1603, 1605, 1607, 1609, 1611, 1613, 1615, 1617, 1619, 1621, 1623, 1625, 1627, 1629, 1631, 1633, 1635, 1637, 1639, 1641, 1643, 1645, 1647, 1649, 1651, 1653, 1655, 1657, 1659, 1661, 1663, 1665, 1667, 1669, 1671, 1673, 1675, 1677, 1679, 1681, 1683, 1685, 1687, 1689, 1691, 1693, 1695, 1697, 1699, 1701, 1703, 1705, 1707, 1709, 1711, 1713, 1715, 1717, 1719, 1721, 1723, 1725, 1727, 1729, 1731, 1733, 1735, 1737, 1739, 1741, 1743, 1745, 1747, 1749, 1751, 1753, 1755, 1757, 1759, 1761, 1763, 1765, 1767, 1769, 1771, 1773, 1775, 1777, 1779, 1781, 1783, 1785, 1787, 1789, 1791, 1793, 1795, 1797, 1799, 1801, 1803, 1805, 1807, 1809, 1811, 1813, 1815, 1817, 1819, 1821, 1823, 1825, 1827, 1829, 1831, 1833, 1835, 1837, 1839, 1841, 1843, 1845, 1847, 1849, 1851, 1853, 1855, 1857, 1859, 1861, 1863, 1865, 1867, 1869, 1871, 1873, 1875, 1877, 1879, 1881, 1883, 1885, 1887, 1889, 1891, 1893, 1895, 1897, 1899, 1901, 1903, 1905, 1907, 1909, 1911, 1913, 1915, 1917, 1919, 1921, 1923, 1925, 1927, 1929, 1931, 1933, 1935, 1937, 1939, 1941, 1943, 1945, 1947, 1949, 1951, 1953, 1955, 1957, 1959, 1961, 1963, 1965, 1967, 1969, 1971, 1973, 1975, 1977, 1979, 1981, 1983, 1985, 1987, 1989, 1991, 1993, 1995, 1997, 1999, 2001, 2003, 2005, 2007, 2009, 2011, 2013, 2015, 2017, 2019, 2021, 2023, 2025, 2027, 2029, 2031, 2033, 2035, 2037, 2039, 2041, 2043, 2045, 2047, 2049, 2051, 2053, 2055, 2057, 2059, 2061, 2063, 2065, 2067, 2069, 2071, 2073, 2075, 2077, 2079, 2081, 2083, 2085, 2087, 2089, 2091, 2093, 2095, 2097, 2099, 2101, 2103, 2105, 2107, 2109, 2111, 2113, 2115, 2117, 2119, 2121, 2123, 2125, 2127, 2129, 2131, 2133, 2135, 2137, 2139, 2141, 2143, 2145, 2147, 2149, 2151, 2153, 2155, 2157, 2159, 2161, 2163, 2165, 2167, 2169, 2171, 2173, 2175, 2177, 2179, 2181, 2183, 2185, 2187, 2189, 2191, 2193, 2195, 2197, 2199, 2201, 2203, 2205, 2207, 2209, 2211, 2213, 2215, 2217, 2219, 2221, 2223, 2225, 2227, 2229, 2231, 2233, 2235, 2237, 2239, 2241, 2243, 2245, 2247, 2249, 2251, 2253, 2255, 2257, 2259, 2261, 2263, 2265, 2267, 2269, 2271, 2273, 2275, 2277, 2279, 2281, 2283, 2285, 2287, 2289, 2291, 2293, 2295, 2297, 2299, 2301, 2303, 2305, 2307, 2309, 2311, 2313, 2315, 2317, 2319, 2321, 2323, 2325, 2327, 2329, 2331, 2333, 2335, 2337, 2339, 2341, 2343, 2345, 2347, 2349, 2351, 2353, 2355, 2357, 2359, 2361, 2363, 2365, 2367, 2369, 2371, 2373, 2375, 2377, 2379, 2381, 2383, 2385, 2387, 2389, 2391, 2393, 2395, 2397, 2399, 2401, 2403, 2405, 2407, 2409, 2411, 2413, 2415, 2417, 2419, 2421, 2423, 2425, 2427, 2429, 2431, 2433, 2435, 2437, 2439, 2441, 2443, 2445, 2447, 2449, 2451, 2453, 2455, 2457, 2459, 2461, 2463, 2465, 2467, 2469, 2471, 2473, 2475, 2477, 2479, 2481, 2483, 2485, 2487, 2489, 2491, 2493, 2495, 2497, 2499, 2501, 2503, 2505, 2507, 2509, 2511, 2513, 2515, 2517, 2519, 2521, 2523, 2525, 2527, 2529, 2531, 2533, 2535, 2537, 2539, 2541, 2543, 2545, 2547, 2549, 2551, 2553, 2555, 2557, 2559, 2561, 2563, 2565, 2567, 2569, 2571, 2573, 2575, 2577, 2579, 2581, 2583, 2585, 2587, 2589, 2591, 2593, 2595, 2597, 2599, 2601, 2603, 2605, 2607, 2609, 2611, 2613, 2615, 2617, 2619, 2621, 2623, 2625, 2627, 2629, 2631, 2633, 2635, 2637, 2639, 2641, 2643, 2645, 2647, 2649, 2651, 2653, 2655, 2657, 2659, 2661, 2663, 2665, 2667, 2669, 2671, 2673, 2675, 2677, 2679, 2681, 2683, 2685, 2687, 2689, 2691, 2693, 2695, 2697, 2699, 2701, 2703, 2705, 2707, 2709, 2711, 2713, 2715, 2717, 2719, 2721, 2723, 2725, 2727, 2729, 2731, 2733, 2735, 2737, 2739, 2741, 2743, 2745, 2747, 2749, 2751, 2753, 2755, 2757, 2759, 2761, 2763, 2765, 2767, 2769, 2771, 2773, 2775, 2777, 2779, 2781, 2783, 2785, 2787, 2789, 2791, 2793, 2795, 2797, 2799, 2801, 2803, 2805, 2807, 2809, 2811, 2813, 2815, 2817, 2819, 2821, 2823, 2825, 2827, 2829, 2831, 2833, 2835, 2837, 2839, 2841, 2843, 2845, 2847, 2849, 2851, 2853, 2855, 2857, 2859, 2861, 2863, 2865, 2867, 2869, 2871, 2873, 2875, 2877, 2879, 2881, 2883, 2885, 2887, 2889, 2891, 2893, 2895, 2897, 2899, 2901, 2903, 2905, 2907, 2909, 2911, 2913, 2915, 2917, 2919, 2921, 2923, 2925, 2927, 2929, 2931, 2933, 2935, 2937, 2939, 2941, 2943, 2945, 2947, 2949, 2951, 2953, 2955, 2957, 2959, 2961, 2963, 2965, 2967, 2969, 2971, 2973, 2975, 2977, 2979, 2981, 2983, 2985, 2987, 2989, 2991, 2993, 2995, 2997, 2999, 3001, 3003, 3005, 3007, 3009, 3011, 3013, 3015, 3017, 3019, 3021, 3023, 3025, 3027, 3029, 3031, 3033, 3035, 3037, 3039, 3041, 3043, 3045, 3047, 3049, 3051, 3053, 3055, 3057, 3059, 3061, 3063, 3065, 3067, 3069, 3071, 3073, 3075, 3077, 3079, 3081, 3083, 3085, 3087, 3089, 3091, 3093, 3095, 3097, 3099, 3101, 3103, 3105, 3107, 3109, 3111, 3113, 3115, 3117, 3119, 3121, 3123, 3125, 3127, 3129, 3131, 3133, 3135, 3137, 3139, 3141, 3143, 3145, 3147, 3149, 3151, 3153, 3155, 3157, 3159, 3161, 3163, 3165, 3167, 3169, 3171, 3173, 3175, 3177, 3179, 3181, 3183, 3185, 3187, 3189, 3191, 3193, 3195, 3197, 3199, 3201, 3203, 3205, 3207, 3209, 3211, 3213, 3215, 3217, 3219, 3221, 3223, 3225, 3227, 3229, 3231, 3233, 3235, 3237, 3239, 3241, 3243, 3245, 3247, 3249, 3251, 3253, 3255, 3257, 3259, 3261, 3263, 3265, 3267, 3269, 3271, 3273, 3275, 3277, 3279, 3281, 3283, 3285, 3287, 3289, 3291, 3293, 3295, 3297, 3299, 3301, 3303, 3305, 3307, 3309, 3311, 3313, 3315, 3317, 3319, 3321, 3323, 3325, 3327, 3329, 3331, 3333, 3335, 3337, 3339, 3341, 3343, 3345, 3347, 3349, 3351, 3353, 3355, 3357, 3359, 3361, 3363, 3365, 3367, 3369, 3371, 3373, 3375, 3377, 3379, 3381, 3383, 3385, 3387, 3389, 3391, 3393, 3395, 3397, 3399, 3401, 3403, 3405, 3407, 3409, 3411, 3413, 3415, 3417, 3419, 3421, 3423, 3425, 3427, 3429, 3431, 3433, 3435, 3437, 3439, 3441, 3443, 3445, 3447, 3449, 3451, 3453, 3455, 3457, 3459, 3461, 3463, 3465, 3467, 3469, 3471, 3473, 3475, 3477, 3479, 3481, 3483, 3485, 3487, 3489, 3491, 3493, 3495, 3497, 3499, 3501, 3503, 3505, 3507, 3509, 3511, 3513, 3515, 3517, 3519, 3521, 3523, 3525, 3527, 3529, 3531, 3533, 3535, 3537, 3539, 3541, 3543, 3545, 3547, 3549, 3551, 3553, 3555, 3557, 3559, 3561, 3563, 3565, 3567, 3569, 3571, 3573, 3575, 3577, 3579, 3581, 3583, 3585, 3587, 3589, 3591, 3593, 3595, 3597, 3599, 3601, 3603, 3605, 3607, 3609, 3611, 3613, 3615, 3617, 3619, 3621, 3623, 3625, 3627, 3629, 3631, 3633, 3635, 3637, 3639, 3641, 3643, 3645, 3647, 3649, 3651, 3653, 3655, 3657, 3659, 3661, 3663, 3665, 3667, 3669, 3671, 3673, 3675, 3677, 3679, 3681, 3683, 3685, 3687, 3689, 3691, 3693, 3695, 3697, 3699, 3701, 3703, 3705, 3707, 3709, 3711, 3713, 3715, 3717, 3719, 3721, 3723, 3725, 3727, 3729, 3731, 3733, 3735, 3737, 3739, 3741, 3743, 3745, 3747, 3749, 3751, 3753, 3755, 3757, 3759, 3761, 3763, 3765, 3767, 3