

THE CITY RECORD.

VOL. XLIII. NUMBER 12953.

NEW YORK, MONDAY, DECEMBER 20, 1915.

PRICE, 3 CENTS.

THE CITY RECORD.

OFFICIAL JOURNAL OF THE CITY OF NEW YORK.
Published Under Authority of Section 1526, Greater New York Charter, by the
BOARD OF CITY RECORD.

JOHN PURROY MITCHEL, Mayor.
LAMAR HARDY, CORPORATION COUNSEL. WILLIAM A. PRENDERGAST, COMPTROLLER.

DAVID FERGUSON, SUPERVISOR.

Supervisor's Office, Municipal Building, 8th floor.

Published daily, at 9 a. m., except legal holidays, at Nos. 96 and 98 Reade street (north side), between West Broadway and Church street, New York City.
Subscription, \$9.30 per year, exclusive of supplements. Daily issue, 3 cents a copy.

SUPPLEMENTS: Civil List (containing names, salaries, etc., of the City employees), Two Dollars; Official Canvass of Votes, 10 cents; Registry Lists, 5 cents each assembly district; Law Department Supplement, 10 cents; Annual Assessed Valuation of Real Estate, 25 cents each section; postage prepaid.

ADVERTISING: Copy for publication in the City Record must be received at least TWO (2) days before the date fixed for the first insertion; when proof is required for correction before publication, copy must be received THREE (3) days before the date fixed for the first insertion.

COPY for publication in the corporation newspapers of Brooklyn must be received at least THREE (3) days before the date fixed for the first insertion.
Entered as Second-class Matter, Post Office at New York City.

TABLE OF CONTENTS.

Assessors, Board of—		Finance, Department of—	
Completion of Assessments	9531	Warrants Made Ready for Payment	
Notice to Present Claims for Damages	9531	December 18, 1915	9526
Bellevue and Allied Hospitals—		Health, Department of—	
Proposals	9539	Proposals	9535
Bellevue and Allied Hospitals; Correction, Docks and Ferries, Fire, Parks, Manhattan and Richmond; Parks, Brooklyn; Police, Public Charities, Water Supply, Gas and Electricity, Departments of—	9538	Instructions to Bidders for Work to Be Done or Supplies to Be Furnished—	9544
Proposals	9538	Manhattan, Borough of—	
Bellevue and Allied Hospitals; Fire, Health, Police, Water Supply, Gas and Electricity, Departments of—	9535	Proposals	9538
Proposals	9535	Municipal Civil Service Commission—	
Bellevue and Allied Hospitals; Public Charities, Correction, Health, Departments of—	9533	Eligible Lists Promulgated December 15, 1915	9525
Proposals	9533	Notices of Examinations to Proposed Amendments to Classifications	9532
Board Meetings	9531	Notice to Bidders at Sales of Old Buildings, etc.	9544
Brooklyn, Borough of—		Official Directory	9530
Auction Sale	9534	Parks, Department of—	
Minutes of Local Board Meetings	9528	Proposals	9531
Proposals	9534	Police Department—	
Changes in Departments, etc.	9529	Owners Wanted for Unclaimed Property	9535
City Record, Board of—		Proposals	9534
Abstracts of Transactions for Weeks Ended December 4 and 11, 1915.	9529	Public Charities, Department of—	
Proposals	9539	Proposals	9531
Correction, Department of—		Public Service Commission, First District—	
Proposals	9540	Calendar for the Week Commencing December 20, 1915	9525
Docks and Ferries, Department of—		Hearing on Form of Contract	9532
Proposals	9533	Queens, Borough of—	
Education, Department of—		Proposals	9533
Proposals	9537	Richmond, Borough of—	
Estimate and Apportionment, Board of—		Proposals	9532
Notice of Public Hearings, Franchise Matters	9539	Street Cleaning, Department of—	
Notice of Public Hearings, Public Improvement Matters	9539	Proposals	9539
Finance, Department of—		Supreme Court, First Department—	
Completion of Assessments	9536	Application	9541
Corporation Sale of Lease	9535	Application for Appointment of Commissioners	9541
Corporation Sales of Buildings	9537	Applications to Amend Proceedings	9542
Corporation Sales of Real Estate	9535	Filing Bill of Costs	9540
Interest on City Bonds and Stock	9535	Filing Final Reports	9542
Notice of Sales of Tax Liens	9537	Filing Preliminary Abstracts	9541
Surveys on Contracts	9537	Supreme Court, Second Department—	
Vouchers Received December 18, 1915	9526	Application for Appointment of Commissioners	9542
		Filing Bill of Costs	9544
		Filing Preliminary Abstracts	9544
		Hearings on Qualifications	9542
		Water Supply, Gas and Electricity, Department of—	
		Proposals	9535

PUBLIC SERVICE COMMISSION—FIRST DISTRICT.

No. 154 NASSAU STREET, NEW YORK CITY.

Calendar for the Week Commencing December 20, 1915.

Monday, December 20, 1915—10.30 A. M.—Room 305—Case No. 1405—New York Central Railroad Company—"Application of City of New York for determination of grade of East 166th Street, in the Borough of The Bronx, to be opened across company's tracks; hearing as to accounting"—Whole Commission. 10.30 A. M.—Room 305—Case No. 1475—New York Central Railroad Company—"Application of City of New York for determination of grade of Exterior Street, to be opened across the tracks of Spuyten Duyvil and Port Morris Railroad Company; hearing as to accounting"—Commissioner Hayward. 10.30 A. M.—Room 305—Case No. 2018—New York Central Railroad Company et al.—Taxpayers' Alliance of The Bronx et al., Complainants—"Routes, service and rates of fare in Manhattan and The Bronx"—Whole Commission.—(N. B.—This hearing will be adjourned to January 10, 1916, at 10.30 A. M.). 10.30 A. M.—Room 305—Case No. 2019—Belt Line Railway Corporation and New York Central Railroad Company—"Delays to service on West Side Line"—Whole Commission. 10.30 A. M.—Room 305—Case No. 2024—Bush Terminal Railroad Company—"Organization, operations, franchises, rights, duties and obligations"—Commissioner Williams. 10.30 A. M.—Room 305—Case No. 2040—Jay Street Connecting Railroad—"Application for permission to exercise franchise and operate railroad on John Street and other streets, Borough of Brooklyn"—Commissioner Williams. 10.30 A. M.—Room 305—Case No. 2041—Jay Street Connecting Railroad—"Application for determination of manner of crossing John Street and other streets, Borough of Brooklyn"—Commissioner Williams. 10.30 A. M.—Room 305—Case No. 2044—Brooklyn Eastern District Terminal—"Application for permission to issue and acquire stock and merge with other corporations"—Whole Commission. 10.30 A. M.—Room 305—Case No. 2046—Bush Terminal Railroad Company—"Application for permission to construct a switch at 53rd Street and First Avenue, Brooklyn"—Whole Commission. 10.30 A. M.—Room 305—Case No. 2048—New York and Queens County Railway Company and Third Avenue Railroad Company et al.—"Through routes and joint rates"—Whole Commission. 10.30 A. M.—Room 305—Case No. 2049—New York Municipal Railway Corporation—Brooklyn Civic Committee, Complainant—"Type of cars to be used on Broadway elevated line of New York Municipal Railway Corporation"—Whole Commission. 2.30 P. M.—Room 305—Case No. 1715—Dry Dock, East Broadway and Battery Railroad Company—"Application for approval of issue of \$2,800,000 bonds"—Commissioner Williams.

Tuesday, December 21, 1915—11.00 A. M.—Room 305—Case No. 1756—Staten Island Rapid Transit Railway Company—"Alteration of grade crossing at Pennsylvania Avenue, Rosebank"—Commissioner Cram. 11.00 A. M.—Room 305—Case No. 1797—Staten Island Rapid Transit Railway Company—"Alteration of grade crossings at Clifton Avenue and Maryland Avenue, Rosebank"—Commissioner Cram. 11.00 A. M.—Room 310—Case No. 2006—New York and Harlem Railroad Company—"Application of City of New York for determination of manner that Gun Hill Road, as widened, should cross company's tracks"—Commissioner Wood.

Wednesday, December 22, 1915—10.30 A. M.—Room 305—Case No. 1540—Edison Electric Illuminating Company of Brooklyn—Albert Moritz et al., Complainants—"Rate for electricity in Brooklyn"—Commissioner Hayward. 10.30 A. M.—Room 310—Case No. 2037—Prospect Park and Coney Island Railroad Company—"Application of City of New York for determination as to grade of 14th Avenue, West Street and Cortelyou Road in the Borough of Brooklyn, to be extended across company's tracks"—Commissioner Williams.

Thursday, December 23, 1915—11.00 A. M.—Room 305—Case No. 2043—Brooklyn Heights Railroad Company—"Application for approval of construction and operation of extension of Island Avenue (Avenue N) through private property to Flatbush Avenue, Borough of Brooklyn"—Commissioner Cram.

Regular meeting of the Commission held Tuesday and Friday at 12.15 p. m.
Meeting of the Committee of the Whole held Tuesday, Wednesday, Thursday and Friday at 10.30 a. m.

MUNICIPAL CIVIL SERVICE COMMISSION.

Eligible Lists Promulgated December 15, 1915.

Process Server, Grade 1 (Male).

1. Morton Rosenthal, 468 Saratoga Avenue, Brooklyn, 90.70.
2. Franklin S. Keller, 1522 Bryant Avenue, 87.90.
3. Max A. Helfat, 510 Quincy Street, Brooklyn, 86.40.
4. Edgar McCabe, Summit Street, Jamaica So., L. I., 85.70.
5. Louis Levy, 100a Sumner Avenue, Brooklyn, 85.40.
6. Max Lazarus, 47 St. Nicholas Avenue, 84.30.
7. Nathaniel Milbauer, 10 E. 118th St., 84.10.
8. Abraham I. Wolf, 167 Havemeyer St., Bk., 84.10.
9. Henry H. Livingston, 292 Albany Ave., Bklyn., 83.70.
10. William Mahler, 2039 Hughes Ave., Bronx, 82.80.
11. Ralph E. Fleischer, 492 Kosciuszko St., Bk., 82.70.
12. Alfred Williams, 1738 77th St., Bklyn., 82.00.
13. Charles S. Sonnenschein, 298 Columbia St., Bklyn., 81.40.
14. Llewellyn C. Collins, 103 West 136th St., 80.80.
15. Walter Rosenthal, 35 West 129th St., 80.60.
16. Sydney Davidson, 1166 West Farms Rd., 80.50.
17. Edw. D. C. Sperry, 585 Monroe St., Bklyn., 80.10.
18. Charles A. Finney, 479 56th St., Bklyn., 80.10.
19. Joseph Jeromer, 313 Stanton St., 80.00.
20. William H. Robinson, 1850 Amethyst St., Bx., 80.00.
21. John J. Gavin, 77 West Polk Avenue, Corona, Borough of Queens, 79.40.
22. Charles Metz, 4160 Belmont Avenue, Woodhaven, L. I., 79.00.
23. Isador M. Gottheim, 279 E. 3rd St., 78.70.
24. James A. McGovern, 1379 Plimpton Avenue, 78.70.
25. John V. Flood, 254 E. 60th St., 78.60.
26. Philip Germansky, 1647 Washington Ave., Bx., 78.60.
27. Louis Abramowitz, 4415 13th Avenue, Bk., 78.60.
28. Isidore Drucker, 122 Goerck St., 78.50.
29. David Auster, 895 E. 172nd St., Bronx, 77.70.
30. Samuel Greenberg, 304 So. 3rd St., Bklyn., 77.70.
31. John Hackett, 2252 Bassford Ave., Bx., 77.40.
32. William J. Smith, 349 56th St., Bklyn., 77.20.
33. Sydney Solomon, 964 E. Parkway, Bklyn., 77.20.
34. Joseph A. Jordan, 71 Powers St., Bklyn., 77.00.
35. Joseph S. Gilbert, 212 West 108th St., 76.40.
36. Herman S. Mendelsohn, 999 E. 163rd St., 76.00.
37. Thos. F. Hogan, 119 E. 118th St., 76.00.
38. Edw. McAniff, 110 E. 83rd St., 76.00.
39. Philip Match, 197 So. 3rd St., Bklyn., 75.90.
40. Lafayette G. Clarke, 4023 Ferris St., Woodhaven, L. I., 75.90.
41. Abraham Kutz, 37 West 114th St., 75.80.
42. John Healy, 588 Myrtle Avenue, Bk., 75.80.
43. Morris J. Solomon, 867 De Kalb Ave., Bklyn., 75.70.
44. Stanley Bogart, 229 West 110th St., 75.60.
45. Edw. O. Kannofsky, 1329 74th St., Bklyn., 75.40.
46. Nicolao De Marco, 332 West 26th St., 75.30.
47. Eugene G. O'Connell, 224 E. 71st St., 75.20.
48. Samuel M. Brettler, 966 De Kalb Ave., Bklyn., 75.20.
49. Patrick L. Reilly, 166 Colden Avenue, Flushing, L. I., 75.00.
50. John C. Dalton, 592 Water St., 74.90.
51. Bernard Stillman, 154 Henry St., 74.90.
52. Louis Goldstein, 1186 Washington Ave., Bx., 74.60.
53. Henry E. Bernstein, 1921 Park Place, Bk., 74.50.
54. Saul Rosenfeld, 7 E. 119th St., 74.50.
55. Nathaniel N. Holzer, 51 Boerum St., Bklyn., 74.50.
56. Louis Binder, 49 West 117th St., 74.50.
57. Maurice J. Waldinger, 810 Dawson St., Bronx, 74.40.
58. Edw. J. Fitzsimmons, 174 Warren St., Bklyn., 74.30.
59. Sherman Marmion, 28 Windsor Place, Bk., 74.30.
60. Benj. Harris, 400 E. 4th St., 74.20.
61. Irving Weber, 318 E. 13th St., 74.20.
62. James A. Carter, 503 Fulton St., Brooklyn, care Tenement House Department, 73.90.
63. Meyer Jacobs, 218 Henry St., 73.80.
64. Charles S. Kennedy, 661 Decatur St., Brooklyn, 73.80.
65. Jacob Lichtenstein, 997 Union Avenue, Bronx, 73.80.
66. Orlando Demorest, Shell Road and Walnut St., Winfield Junction, Queens Borough, N. Y., 73.70.
67. Angelo Cogliano, 272 Saratoga Avenue, Brooklyn, 73.70.
68. David E. Mandel, 1467 Washington Ave., Bronx, 73.50.
69. William J. O'Keefe, 4683 Park Avenue, 73.50.
70. Samuel Leibowitz, 71 E. 97th St., 73.50.
71. Harry D. Gelentes, 136 Sumner Avenue, Brooklyn, 73.10.
72. Maxwell M. Flamm, 644 Lafayette Avenue, Brooklyn, 73.
73. Hiram E. Uttley, 1715 Holland Avenue, 73.
74. Henry M. Rosenbach, 336 E. 166th St., 73.
75. Charles A. Hazalatte, 319 Hancock St., Brooklyn, 73.
76. John B. Sheehan, 361 West 15th St., 73.
77. Geo. X. Beech, 351 West 42d St., 72.80.
78. Philip F. Levine, 17 Varet St., Brooklyn, 72.80.
79. Abraham Solomon, 66 West 113th St., 72.80.
80. Harry Howells, 200 West 107th St., 72.40.
81. Thos. D. Abraham, Main St., Putnam County, Cold Spring, N. Y., 72.40.
82. Benj. Gorlitzer, 2111 Prospect Avenue, Bronx, 72.40.
83. William Livingston, 90 East Broadway, 72.40.
84. Alexander Kann, 160 E. 84th St., 72.20.
85. Morris Neimark, 1493 Park Place, Brooklyn, 72.20.
86. Roger G. Roake, 152 South Elliott Place, Brooklyn, 72.10.
87. Richard W. Warnken, 2068 Anthony Avenue, 71.60.
88. James A. Burke, 254 12th St., Brooklyn, 71.60.
89. Reuben R. Krefetz, 870 Lafayette Avenue, Brooklyn, 71.60.
90. John J. Coleman, 113 West 62d St., 71.60.
91. L. T. Edgar Muller, 4017 Fulton St., Woodhaven, L. I., 71.40.
92. Emanuel Steuer, 450 Bedford Avenue, Brooklyn, 71.40.
93. Samuel Mandelbaum, 1 Sheriff St., 70.90.
94. Daniel A. Caputi, 28 King St., 70.90.
95. Louis Jacobus, 279 Division Avenue, Brooklyn, 70.90.
96. Samuel H. Fuchs, 160 Tompkins Avenue, Brooklyn, 70.90.
97. Edw. G. J. McMenamin, 2081 Southern Boulevard, Bronx, 70.90.
98. Harry Misikow, 228 E. 102d St., 70.90.
99. Edw. Saphir, 477 Schenck Avenue, Brooklyn, 70.90.
100. Solomon Blumenthal, 723 DeKalb Avenue, Brooklyn, 70.90.
101. Harry Cohan, 235 Henry St., 70.90.
102. John D. Meyer, 94 South 3d St., Brooklyn, 70.70.
103. Thos. E. Burke, 37 1st St., New Brighton, S. I., 70.70.
104. Thos. J. Burke, 374 E. 159th St., Bronx, 70.70.

105. Arthur W. David, 111 Ridgewood Ave., Brooklyn, 70.70.
106. Joseph C. Hartman, 601 North Villa St., Richmond Hill, L. I., 70.
107. Francis J. Gallagher, 619 Myrtle Avenue, Brooklyn, 70.
108. Frank J. Zimmer, 463 West 43d St., care W. Fuller, 70.
109. William J. Davis, 619 E. 5th St., 70.
110. Samuel Mendalis, 947 DeKalb Avenue, Brooklyn, 70.
111. Lawrence Elperin, 590 2d St., Brooklyn, 70.
112. Charles G. Geiger, 409 E. 82d St., 70.
113. Louis Balzarini, 35 Madison St., 70.
114. Daniel J. Spellacy, 228 Windsor Place, Brooklyn, 70.
115. William J. Munck, 188 East End Avenue, 70.
116. Joseph J. Farber, 1700 Washington Ave., Bronx, 70.
117. Michael J. McNulty, 2630 Walker Avenue, Bronx, 70.
118. Samuel Lieberman, 121 E. 101st St., 70.
119. William B. Greene, 239 West 20th St., 70.
120. John J. McDonnell, 183 Harrison St., Brooklyn, 70.
121. William D. O'Reilly, 939 Teller Ave., Bronx, 70.
122. Maurice Goldstein, 1438 Eastern Parkway, Brooklyn, 70.
123. Benj. R. Meilby, 547 Quincy St., Brooklyn, 70.
124. Michael J. O'Keefe, 575 Washington St., 70.
125. Nicholas M. Barbour, 611 Graham Avenue, Astoria, L. I., 70.
126. James Newman, 226 West 111th St., 70.
127. Joseph Ritter, 1595 Madison Avenue, 70.
128. Emanuel Greenwald, 825 E. 167th St., 70.
129. Jacob Deitsch, 61 Pitt St., 70.
130. Joseph F. Lynch, 391 Glasson Ave., Brooklyn, 70.
131. Thos. J. Grant, 50 Milford St., Brooklyn, 70.
132. Anthony G. Lotits, 310 E. 116th St., 70.
133. John J. McDermott, 373 Van Brunt St., Brooklyn, 70.

Process Server, Grade 1 (Female).

1. Minnie Israel, 223 Tompkins Ave., Brooklyn, 79.80.
2. Lucy C. Lanzetti, 350 E. 118th St., 75.50.
3. Miriam Rosenthal, 35 West 129th St., 70.

DEPARTMENT OF FINANCE.

WARRANTS MADE READY FOR PAYMENT IN DEPARTMENT OF FINANCE SATURDAY, DECEMBER 18, 1915.

Below is a statement of warrants made ready for payment on the above date, showing therein the Department of Finance voucher number, the dates of the invoices or the registered number of the contract, the date the voucher was filed in the Department of Finance, the name of the payee and the amount of the warrant.

Where two or more bills are embraced in the warrant, the dates of the earliest and latest are given, excepting that, when such payments are made under a contract, the registered number of the contract is shown in the place of the second invoice date.

Where the word "final" is shown after the name of the payee, payment will not be made until thirty days after the completion and acceptance of the work, but all of the other warrants mentioned will be forwarded through the mail unless some reason exists why payment is to be made in person, in which event written notice will be promptly given to the claimant.

In making a written or verbal inquiry at this office for any of the above mentioned warrants, it is requested that reference be made by the Department of Finance voucher number.

WILLIAM A. PRENDERGAST, Comptroller.

Finance Voucher No.	Invoice Dates or Contract Number.	Received in Department of Finance.	Name of Payee.	Amount.
Bellevue and Allied Hospitals.				
143923	10-15-15	12-11-15	Francis H. Leggett & Co.	\$78 70
143908	10- 6-15	12-11-15	Merck & Co.	58 75
143928	10-20-15	12-11-15	J. B. Greenhut Co.	30 38
144366	8-23-15	12-13-15	J. E. Kennedy & Co.	23 75
144736	9- 4-15	12-14-15	The Blake & Knowles Steam Pump Works	45 50
145253		12-14-15	Josephine T. W. Brass	9 95
143704	11- 6-15	12-14-15	T. H. Adie	22 00
143700	11-10-15	12-10-15	John Simmons Co.	9 37
143698	10-18-15	12-10-15	Leo Uhlfelder Co.	6 25
143697	11- 9-15	12-10-15	Patterson Brothers	4 17
143696	11- 5-15	12-10-15	Johnson Service Company	13 50
143693	11-11-15	12-10-15	William Schoncke	6 00
143695	10-26-15	12-10-15	Gurney Elevator Company	2 40
141272	9- 1-15	12- 6-15	Thomas Stokes & Son	134 14
141269	9-17-15	12- 6-15	The National Marking Machine Company	300 00
Municipal Civil Service Commission.				
10190			Charles L. Snell	127 14
Municipal Courts.				
145191	9-30-15	12-14-15	John Konig	10 26
145184	11-30-15	12-14-15	James Harvey	3 25
145187	11- 5-15	12-14-15	William N. George	3 00
145181		12-14-15	Charles Kerner	3 15
145183		12-14-15	Jeremiah J. O'Leary	2 15
145185	10-31-15	12-14-15	Levi Nowlin	1 85
145182		12-14-15	William R. Devine	1 25
145192			John Henighan, Jr.	3 60
College of The City of New York.				
141524	41622 12- 6-15	12- 6-15	The Ernest M. Skinner Co.	125 00
142116	9-15-15	12- 7-15	A. G. Clambour	9 65
Hunter College.				
146044	6-15-15	12-15-15	The Macmillan Company	70 48
146049	10-22-15	12-15-15	M. J. Tobin	3 60
146052	10-20-15	12-15-15	Gerry & Murray	8 75
146058	10-14-15	12-15-15	The Annalist	10 00
146059	10- 6-15	12-15-15	J. S. Babcock Co.	4 25
146060			Silver, Burdett & Co.	3 78
146036	10- 8-15	12-15-15	G. E. Stechert & Co.	58 68
146035	10- 8-15	12-15-15	G. E. Stechert & Co.	7 58
146034			D. C. Heath & Co.	52
146072	10- 6-15	12-15-15	Houghton, Mifflin Co.	4 50
146069	10- 2-15	12-15-15	Ginn & Co.	43 80
146071	10- 5-15	12-15-15	Little, Brown & Co.	2 40
146067	10- 7-15	12-15-15	D. C. Heath & Co.	6 00
146039	9-30-15	12-15-15	Postal Telegraph Cable Co.	1 95
Department of Correction.				
145732	11-30-15	12-15-15	Richard L. Robinson	14 29
144974	11- 9-15	12-14-15	Lewis De Groff & Son	8 00
144922	10- 5-15	12-14-15	H. T. Jarrett	19 00
144925	10-31-15	12-14-15	Municipal Garage	79 57
144926	10-16-15	12-14-15	Dewsnap & Comings	1 55
144971	10-31-15	12-14-15	New York Central R. R. Co.	7 47
144972	11- 9-15	12-14-15	The New York, New Haven & Hartford Railroad Co.	2 60
144973	10-31-15	12-14-15	New York Central R. R. Co.	10 59
144955	11-30-15	12-14-15	E. B. Latham & Co.	13 92
144991	11-12-15, 11-17-15	12-14-15	The Key-Scheerer Co.	26 05
141463	9- 2-15, 9-23-15	12- 6-15	Westchester Fish Co.	102 50
141462			Francis H. Leggett & Company	285 35
141460	10-30-15	12- 6-15	The Fleischmann Co.	190 00
141461	10-11-15	12- 6-15	P. Jawless' Sons	871 79
141708			Mackenzie, Israel Company	9 50
144968	11-30-15	12-14-15	Seth Thomas Clock Co.	2 08

Finance Voucher No.	Invoice Dates or Contract Number.	Received in Department of Finance.	Name of Payee.	Amount.
144966		12-14-15	A. Federhart & Sons	60 00
144965	11-26-15	12-14-15	Estey Piano Company	23 00
144964	10-31-15	12-14-15	G. Haussler & Bro.	20 50
144941			Poertner Motor Car Co., Inc.	72 35
144940	10-31-15	12-14-15	Municipal Garage	4 25
144939	10- 8-15	12-14-15	Florida Sponge & Chamois Co.	4 00
144938	11-13-15	12-14-15	J. J. Reigeluth & Co.	8 53
144937	11-16-15	12-14-15	Wilson Stamp Co.	50
144936	11-16-15	12-14-15	J. B. Greenhut Co.	5 25
144934	11- 1-15, 11- 4-15	12-14-15	The Smith Worthington Co.	9 58
144928	10-29-15	12-14-15	Adam Cook's Sons	5 00
144919	10-25-15	12-14-15	Benjamin Horton	33 90
144927	11-17-15	12-14-15	Fottler, Fiske, Rawson Co.	30
144970	8-31-15	12-14-15	Municipal Garage	1 10
District Attorney, Queens County.				
145378		12-15-15	Charles Dalzell	\$39 18
145379		12-15-15	James H. Nix	16 97
145377		12-15-15	James H. Smith, Jr.	29 92
District Attorney, Kings County.				
145094			Eugene De Salignac	\$4 75
District Attorney, New York County.				
145107	12- 8-15, 12-11-15	12-14-15	Frank Tourist Co.	\$78 19
145106			John J. Fogarty, Act. Det. Sergt.	37 80
Board of Estimate and Apportionment.				
145016		12-14-15	J. F. Hazrick	\$39 75
143359	12- 9-15	12- 9-15	John Schirmer	29 56
Department of Education.				
141262	10-19-15, 10-26-15	12- 6-15	Parker P. Simmons Co., Inc.	\$1,203 76
141197			H. T. Dakin	161 18
141158	9- 9-15	41742 12- 6-15	Underwood Typewriter Co.	2,000 00
141168	8-28-15	41741 12- 9-15	L. C. Smith Bros. Typewriter Co.	140 00
145408	6-23-15	12-15-15	New York Stencil Works	40
143182	9-22-15	12- 9-15	Otto Woehle	85 00
143184	10-12-15	12- 9-15	William H. Ellis	92 41
141261	10-18-15	41180 12- 6-15	Parker P. Simmons Co., Inc.	133 00
141259	10-14-15	41631 12- 6-15	Albert S. Smith	160 50
141257	11-30-15	41126 12- 6-15	McMullan Trucking Co.	2,193 63
141167	6-25-15	41743 12- 6-15	A. B. Dick Company	173 80
141169		41503 12- 6-15	Laurence J. Rice	17,937 24
141220	9-30-15	12- 6-15	The Jamieson & Bond Co.	100 82
141260	9-29-15	41658 12- 6-15	The A. S. Barnes Co.	558 67
Department of Finance.				
141881		12- 6-15	William H. Taylor	\$595 00
141879		12- 6-15	Francis S. McDivitt	415 00
141880		12- 6-15	George F. Maddock	595 00
144419			Westchester Land and Dock Corporation	518 75
145177			George H. Parshall	550 00
141960		12- 6-15	Jean Wilkinson	500 00
143941	11-23-15	12-11-15	Library Bureau	86 50
Department of Health.				
144558	10-16-15	12-13-15	Benj. E. Weeks	\$30 00
144564	10-22-15	12-13-15	Knickerbocker Supply Company	5 77
144565			Agent and Warden of Clinton Prison	85 50
144566	10- 5-15	12-13-15	Manhattan Electrical Supply Co.	36
144567	10-18-15	12-13-15	J. H. Spanjer & Co.	7 50
143763	9-17-15	12-10-15	Oscar M. Lewser, M. D.	23 36
144568		12-13-15	S. Dana Hubbard, M. D.	50
144569		12-13-15	S. J. Baker, M. D.	70
144557	4- 3-15	12-13-15	Lewis De Groff & Son	3 18
145504			C. F. Hitchcock	2 50
Department of Licenses.				
145171		12-14-15	George H. Bell, Commissioner	\$76 45
145175			George H. Bell, Commissioner	144 31
Law Department.				
144699			Lamar Hardy, Corporation Counsel	\$300 00
Department of Parks.				
40151	12- 6-15	12- 6-15	McKim, Mead and White	\$1,175 37
		12-10-15	G. Eckenroth & Son, Inc.	35 05
		12-10-15	Germania Cornice Works Co.	55 00
37248	12- 6-15	12- 6-15	The Barber Asphalt Paving Co.	1,408 06
37211	12- 6-15	12- 6-15	The Barber Asphalt Paving Company	1,484 39
President of the Borough of Manhattan.				
28077	12- 6-15	12- 6-15	The Asphalt Construction Co.	\$326 78
41427	12- 6-15	12- 6-15	New York Telephone Company	764 97
41361	12- 6-15	12- 6-15	Murtha & Schmohl Co.	551 25
41794			Lamura Contracting Co.	5,569 03
President of the Borough of The Bronx.				
	12- 6-15	12- 6-15	T. P. Kane Co., Inc.	857 19
43087	12- 6-15	12- 6-15	Municipal Asphalt Co.	4,869 11
43083	12- 6-15	12- 6-15	Jacob Rosenthal, Assignee of Delson Contracting Co.	4,168 49
		12- 6-15	Cobb-Macey-Dohme, Inc.	101 00
		12- 6-15	Barrett Manufacturing Company	1,124 96
President of the Borough of Brooklyn.				
43697	12- 6-15	12- 6-15	Stephen W. Dodge	\$250 00
		12-14-15	Royal Eastern Electrical Supply Co.	6 75
		12-14-15	C. W. Keenan	2 30
		12-14-15	Albro J. Newton Co.	5 60
		12-14-15	J. Lehman	5 00
	11-28-15, 11-29-15	12-11-15	William A. Parfitt	50 00
		12-14-15	A. Pearson's Sons	5 00
		12-14-15	Goodyear's India Rubber Selling Co.	5 00
		12-14-15	Annin & Co.	7 38
		12-14-15	Audley Clarke Company	1 00
42131			Booth and Flinn, Ltd., Assignees of Litchfield Construction Co.	27,783 35
42817	12- 6-15	12- 6-15	Franklin Contracting Co.	894 95
President of the Borough of Queens.				
	12- 6-15	12- 6-15	Powers & Rogers	\$318 94
34265		12-13-15	The Sicilian Asphalt Paving Company	339 25
		12-13-15	Elmhurst Coal Co.	70 00
		12-13-15	Remington Typewriter Company	1 00
		12-13-15	Lemmy Garage, Inc.	46 03
		12-14-15	The Long Island Hardware Company	3 45
		12-14-15	Remington Typewriter Company, Inc.	20 00
		12-14-15	Remington Typewriter Company, Inc.	20 00
		12-14-15	Crescent Garage	20 00
		12-14-15	Charles J. Brown	7 60
		12-14-15	Madison Avenue Garage, Walter J. Connell	5 40
		12- 6-15	Geo. D. Harris & Company	341 17
		12- 6-15	The Royal Company of New York, assignee of Public Works Contracting Co.	2,031 91
43110			Kelly & Kelley, Inc.	24,327 00
41839	12- 6-15	12- 6-15	Harry Britton	870 01
President of the Borough of Richmond.				
	12-14-15	12-14-15	Staten Island Supply Co.	\$10 35
		12- 8-15	Thomas E. Haley	95 25
		12-14-15	Aladdin Lamp Corporation	10 00

Finance Voucher No.	Invoice Dates or Contract Number.	Received in Department of Finance.	Name of Payee.	Amount.	Finance Voucher No.	Invoice Dates or Contract Number.	Received in Department of Finance.	Name of Payee.	Amount.
145296	8-11-15	12-14-15	Hudson Motor Car Co. of New York, Inc.	3 03	141487			The Van Dorn Iron Works Co.	937 55
145280	11-23-15	12-14-15	Staten Island Supply Co.	15 39				Department of Street Cleaning.	
145302	9-18-15	12-14-15	Willard Storage Battery Co.	3 80	145830	12-15-15		John J. O'Brien, Chief Clerk.	\$28 75
145272	11-5-15	12-14-15	J. A. Snyder & Bro.	13 00				Board of Water Supply.	
145273	11-20-15	12-14-15	J. A. Snyder & Bro.	13 75	145800	12-15-15		J. Howard Williams	\$98 37
145274	11-23-15	12-14-15	Jas. Thompson & Sons	31 25	145790	12-15-15		Thos. H. Wiggin	2 67
145279	11-3-15	12-14-15	C. P. Storberg	43 84	145786	12-15-15		Charles M. Clark, Division Engineer	84 10
			Public Service Commission.		145636	12-1-15		The New York Law Journal	7 00
146137	11-29-15	11-30-15	The New York Edison Co.	\$75 93	145794			H. Lincoln Rogers	76 08
146131	12-2-15	12-15-15	Consolidated Gas Co. of New York	1 28	145791			Ernst Jonson, Engineer Inspector	241 13
146138	11-30-15	12-15-15	Postal Telegraph-Cable Co.	3 05				Department of Water Supply, Gas and Electricity.	
10154		12-6-15	Gibbs & Hill	1,427 50	141455	12-6-15		I. J. Beaudrias	\$2,200 00
			Department of Public Charities.		145801	12-15-15		George P. Wood	11 53
142252			Joseph Seeman	\$87 80	145128			Joseph Honey, Acting Chief Inspector	13 50
142252	10-6-15	12-7-15	Joseph Seeman	87 80	145134			Chas. E. Keefe	6 70
144544	12-1-15	12-13-15	Frank Tourist Co.	24 53	145126			Merritt H. Smith, Chief Engineer	33 35
145730			Dr. C. B. Bacon, Med. Supt.	13 02	145133			Luther R. Sawin, Bacteriologist	17 03
145726	12-9-15	12-15-15	Ella A. Laurence, Acting Supt.	1 01	145144			Jos. A. Ryan, Assistant Engineer	10 50
142248	10-15-15	12-7-15	Jacob Boss	82 99	141402	8-9-15	12-6-15	New York & Queens Electric Light and Power Co.	113 28
145725		12-15-15	John F. Fitzgerald, Gen. Med. Supt.	40 61	141397	10-30-15	12-6-15	Reis & O'Donovan, Inc.	118 00
145729		12-15-15	Edward S. McSweeney, Med. Supt.	14 55	141401	5-4-15	7-7-15	New York & Queens Electric Light and Power Co.	112 05
			Commissioner of Records, New York County.		141390	10-11-15	12-6-15	The International Seal & Knot Protector Co.	225 00
141486			Gane Bros. & Co.	\$148 56					
144114			T. C. Moore & Co.	5 00					

VOUCHERS RECEIVED IN DEPARTMENT OF FINANCE, SATURDAY, DECEMBER 18, 1915.

A statement is herewith submitted of all vouchers filed in the Department of Finance on this date, in which is shown the Department of Finance voucher number, the date of the invoices or the registered number of the contract, the name of the payee and the amount of the claim. Where two or more bills are embraced in one voucher the date of the earliest is given, excepting that when such vouchers are submitted under a contract the registered number of the contract is shown instead.

WILLIAM A. PRENDERGAST, Comptroller.

Finance Voucher No.	Invoice Date or Contract Number.	Name of Payee.	Amount.	Finance Voucher No.	Invoice Date or Contract Number.	Name of Payee.	Amount.
147645		Bellevue and Allied Hospitals.		147689	10-18-15	Isaac Brenner	15 68
147646	10-26-15	The Hospital Supply Co.	\$107 50	147690	10-2-15	W. A. Leonard	104 00
147647		Fabric Fire Hose Co.	15 38	147691	9-17-15	Philp & Paul	43 76
147647		The Western Union Tel. Co.	15 78	147692	10-2-15	George Kessler	16 03
147612		The Globe-Wernicke Co.	4 00	147693	10-23-15	B. P. Eldridge	37 72
147613	10-29-15	J. B. Greenhut & Co.	19 20	147694	9-1-15	Abbott Hardware Co.	5 12
147614	11-19-15	Frank A. Hall & Sons	54 00	147695	10-23-15	Lignum Carpenter Works	6 40
147615	8-27-15	Spencer Optical Co.	2 00	147696	10-14-15	Lorenzo & Byrns	96 52
147616	11-2-15	Lenz & Naumann, Inc.	7 25	147697	10-19-15	Moreland & Gibson	33 45
147617		C. J. Tagliabue Mfg. Co.	26 00	147698	9-27-15	A. & W., Sing Sing	408 00
147618	11-19-15	P. Laruffa	3 75	147699	10-28-15	Henry Pearl & Sons Co.	7 95
147619	11-8-15	J. B. Greenhut & Co.	162 00	147700	10-16-15	Wm. Rabe	12 58
147620	11-3-15	Roger Williams	11 25	147701	10-29-15	Robertson & Conry, Inc.	40 38
147621	11-4-15	Hammacher, Schlemmer & Co.	10 12	147702	10-21-15	Reid's Express	1 50
147622		Postal Tel. Cable Co.	26 00	147703	10-28-15	S. Silberberg	34 00
147623	11-6-15	Nason Mfg. Co.	27 50	147704	10-9-15	Herman Sacks Roofing & Cont. Co.	8 50
147624	10-29-15	Thos. W. Kiley & Co.	10 00	147705	10-29-15	Louis Guerr	4 28
147625	9-28-15	Crane & Stendicke, Inc.	4 50	147706	10-11-15	John W. Sands	35 25
147626	10-23-15	Annin & Co.	1 66	147707	11-1-15	L. P. Gfroerer Co.	102 31
147627	11-6-15	Jas. T. Dougherty	38 02	147747	10-20-15	L. Barnett	6 85
147628	10-21-15	L. Barth & Son	3 00	147748	11-8-15	James H. Cripps	7 00
147629	10-26-15	American Electrical Heater Co.	2 01	147749	7-31-15	Pierce, Butler & Pierce Co.	66 00
147630	10-14-15	Shipley Const. & Supply Co.	3 30	147750	9-11-15	E. Crutchley Co.	89 00
147631	11-11-15	Stanley & Patterson	120 50	147751	10-6-15	Frederick Pearce Co.	60 00
147632	11-12-15	Auto Maintenance Co.	477 50	147752	11-8-15	Corbett & Co.	110 00
147633	10-21-15	Dennis & Baird	8 00	147753	11-8-15	John Wenning	35 00
147634	11-4-15	The White Co.	70 00	147754	10-27-15	E. Rutzler Co.	88 00
147635	10-21-15	The Halls Safe Co.	2 00	147755	10-30-15	W. Ward	30 00
147636	10-18-15	A. & W., Sing Sing Prison.	118 40	147756	11-8-15	Frank Kiebitz	113 00
147637	9-27-15	Chas. W. Brucher	6 75	147757	11-5-15	Thos. A. Corwin	33 00
147638	11-8-15	F. Madlener Mfg. Co.	6 00	147758	10-30-15	Thomas F. Ford	17 00
147639	10-13-15	Jas. M. Shaw & Co.	68 14	147759	11-18-15	John Wanamaker	3 00
147640		C. J. Tagliabue Mfg. Co.	26 00	147760	10-5-15	Wm. P. Youngs & Bros.	7 79
147641	10-2-15	Ch. R. Bard	6 00	147761	9-15-15	Winterroth & Co.	75 00
147642	11-26-15	Geo. F. Sargent Co.	59 00	147762	11-8-15	Underwood Typewriter Co.	4 50
147643	10-29-15	Geo. Tiemann & Co.	11 63	147763	10-15-15	Myrtle Vine	2 10
147644		Jos. Weil	122 00	147764	10-30-15	Evelyn Wein	1 75
		Coroner, Borough of Richmond.		147765	10-29-15	M. P. Wallace	6 00
147870	11-30-15	N. Y. Tel. Co.	\$16 61	147766	10-29-15	Mona M. Karran	6 00
		Surrogate's Court, Bronx County.		147767	10-29-15	Bertha L. Shafer	6 00
147918	11-23-15	The Kiesling Co.	\$0 95	147768	9-30-15	Mary Hecker	4 90
147919		Daniel J. Carr	7 39	147769	11-1-15	American Express Co.	13 21
147920	11-30-15	N. Y. Tel. Co.	13 68	147770	11-1-15	I. A. Silvie, Jr.	46 25
		City Court of the City of New York.		147771	10-30-15	The Tabulating Machine Co.	79 00
147907	12-9-15	Songbusch Self Closing Inkstand Co.	\$7 00	147772	2-16-15	Wm. Truswell	305 00
147908	12-10-15	Fallon Law Book Co.	3 50	147773	10-8-15	Wm. Rabe	205 00
147909	12-10-15	Fallon Law Book Co.	2 25	147774	10-19-15	Thomas McKeown	158 00
		Board of City Record.		147775	11-8-15	George H. Beck & Sons	845 00
147970	12-1-15	W. M. Murphy	\$13 50	147776	10-15-15	George Rabe	423 00
		Department of Correction.		147777	10-23-15	Lignum Carpenter Works	288 00
147879	10-31-15	N. Y. Tel. Co.	\$14 75	147778	9-4-15	Self Winding Clock Co.	4 80
147880	4-30-15	George L. Barrus	57 51	147779	10-20-15	W. Ward	35 74
		Board of Estimate and Apportionment.		147780	10-21-15	McKeon & Mackenzie	25 86
147910		Geo. B. Buck	\$21 95	147781	10-25-15	Alexander R. Boyce, Inc.	9 80
		Department of Education.		147782	11-1-15	Jos. Clark	58 38
147684	10-29-15	Louis Guerr	\$17 66	147783	10-26-15	Thos. A. Corwin	15 35
147685	10-22-15	D. J. Deady Co.	15 67	147784	10-23-15	E. Siekman	6 18
147686	10-2-15	D. J. Deady Co.	49 31	147829	41171	Owen M. Dawson	13 10
147687	10-1-15	Garbutt & Co.	162 70	147830	41634	Universal Co.	14 25
147688	9-29-15	Charles Williams, Assignee to the Royal Co. of N. Y.	87 55	147831	41652	Educational Pub. Co.	158 80
147819	10-15-15	Tower Mfg. & Nov. Co.	5 00	147832	41641	D. C. Fauss	164 25
147820	10-28-15	Peerless Towel Supply Co.	31 20	147833	41650	Silver, Burdett & Co.	55 30
147821	9-14-15	The J. W. Pratt Co.	45 15	147834	41223	Seabury & Johnson	8 90
147822	5-5-15	M. J. Tobin	6 00	147835	41484	The J. W. Pratt Co.	81 99
147823	9-20-15	American Distilled Water Co.	4 80	147836	41352	The Smith Tablet Co.	10 07
147824	10-8-15	The French Co.	12 00	147837	41651	Little, Brown & Co., Inc.	99 07
147825	11-3-15	M. J. Tobin	6 49	147838	41681	Henry Allen	5 33
147826	9-16-15	Peerless Manifold Book Co.	13 90	147839	41628	Funk & Wagnalls Co.	364 50
147827	9-7-15	Neostyle Envelope Co.	1 55	147840	41661	C. H. Congdon	35 36
147828	10-23-15	H. C. Hallenbeck	14 00	147841	42540	George Morley	260 50
				147842	41349	L. E. Knott Apparatus Co.	45
				147843	41485	F. W. Devoe & C. T. Reynolds Co.	19 49
				147844	41720	The Gregg Pub. Co.	50 66
				147845	41636	Houghton, Mifflin Co.	324 87
				147846	41376	George T. Montgomery	17
				147847	41356	Woldenberg & Schaar	4 80
				147848	41672	Charles Scribners Sons	7 97
				147849	41785	George Morley	16 00
				147850	41786	M. Kalmus	12 81
				147851	41787	Reid's Express	9 90
				147852	41788	Reid's Express	51 17
				147853	41789	J. Kurzbach	29 45
				147854	41790	F. J. Kloes	14 43
				147855	41791	W. & C. Sheehan	89 48
				147856	41792	Francis J. Canavan	9 25
				147857	41793	The H. B. Smith Co.	60

Invoice			Invoice			Invoice					
Finance Vouch- or Con- No. Number.	Date	Name of Payee.	Amount.	Finance Vouch- or Con- No. Number.	Date	Name of Payee.	Amount.	Finance Vouch- or Con- No. Number.	Date	Name of Payee.	Amount.
147805	10-19-15	International Steam Pump Co.	2 58	147902	11-15-15	Columbia Graphophone	90	147938	11-30-15	Defiance Mfg. Co.....	108 75
147806	11-10-15	F. J. McCaragher	29 53	147903	12-31-15	Sanborn Map Co.....	180 00	147939	12- 7-15	A. B. Dick Co.....	7 20
147807	10- 5-15	The Standard Electric Time Co.	3 40	147804	9- 3-15	Underwood Typewriter Co.	75	147940	9-30-15	Foster-Scott Ice Co.	10 85
147808	10-15-15	Wm. H. Strang	18 00	147805	11-26-15	Henry W. Schmall	2 00	147941		Great Bear Spring Co.....	126 90
147809	10- 5-15	American Steam Pump Co.	25 90	147806	12- 1-15	Powell, Elliott Auto Repair Co.	21 56	147942	12- 1-15	C. D. Gregg Tea and Coffee Co.	51 00
147810	9-30-15	D. J. Carey	105 13			Department of Health.		147943	11-30-15	T. H. Hogeman	16 50
147811	10-14-15	B. E. Gfroerer	13 40	147932	7-27-15	John T. Williams Co.....	\$624 00	147944	11-15-15	Keuffel & Esser Co.....	42 89
147812	10-25-15	L. P. Gfroerer Co.....	56 05			Board of Inebriety.		147945	12- 1-15	Henry Moss & Co.....	7 07
147813	9-28-15	The Kenny Specialty Co.....	10 70	147648	11- 5-15	Armour & Co.	\$115 22	147946		Knickerbocker Ice Co.....	80 82
147814	10-11-15	F. J. McCaragher	38 83	147649	11-11-15	Granite City Soap Co., Inc.	4 85	147947	12- 9-15	Law Reporting Co.....	147 70
147815	10-29-15	Ohlhausen & Veit	4 85	147650	11- 4-15	Knickerbocker Supply Co.	1 00	147948	12- 7-15	Liberty Bureau	7 72
147816	9-28-15	John W. Sands	25 52	147651	10- 1-15	Frank J. Murray Co., Inc....	79 64	147949	11-30-15	The Lithoprint Co., Inc....	39 93
147817	10-25-15	Edward D. Fox	7 29	147652	9-11-15	Seely Quackenbush	29 63	147950	10-19-15	J. J. Little & Ives Co.....	149 53
147818	11- 4-15	D. J. Carey	44 57	147653	10-25-15	F. C. Raynor	24 00	147951	12- 2-15	McGraw-Hill Book Co.....	9 00
147791	9-20-15	Albert J. Kelting	7 49	147654	11-26-15	26 Beaver St.	89 77	147952	11-17-15	W. G. MacKenna	4 25
147792	10-24-15	John Gelsion	2 35	147655	11-26-15	Sulzberger & Sons Co.....	56 32	147953	11-29-15	Manhattan Elec. Supp. Co.	12 62
147793	10-16-15	Edward D. Fox	11 91			Commissioner of Jurors, Bronx County.		147954	7- 1-15	The Long Island Star Pub. Co.	95 00
147794	10-26-15	W. & C. Sheehan	9 29	147869	11-30-15	New York Tel. Co.....	\$12 76	147955	8- 9-15	The Flushing Daily Times..	95 00
147795	11- 1-15	F. J. McCaragher	10 60			Law Department.		147956	12- 6-15	N. Y. Blue Print Paper Co..	45 00
147796	11- 7-15	H. Fortenbach	6 90	147931		Lamar Hardy	\$500 00	147957	11-27-15	Clarence S. Nathan, Inc....	87 50
147797	10-15-15	Edward D. Fox	28 53			Queens Borough Public Library.		147958	11-30-15	Z. O. Nelson & Son.....	21 00
147798	9-28-15	Charles Williams	19 56	147971		Treas. of Queens Borough Public Library	\$7,459 59	147959	12-17-15	N. Y. Blue Print Paper Co..	2,565 11
147799	10-11-15	Charles Williams	15 50			Department of Parks, Boroughs of Manhattan and Richmond.		147960	11-30-15	Henry Pearl & Sons Co.....	5 15
147800	11- 3-15	F. J. McCaragher	14 57	147923	9-30-15	Remington Typewriter Co..	\$5 50	147961	12- 1-15	The Peerless Blue Print Co.	62 31
147701	10- 9-15	S. Rosen	4 00	147924		Franz Kalterborn	168 00	147962	10-23-15	The J. W. Pratt Co.....	130 75
		Fire Department.		147925		N. Y. Aquarium	1,405 54	147963	11-10-15	Remington Typewriter Co..	1 50
147972		Robt. Adamson	\$150 00	147926		American Museum of Natural History	1,300 83	147964	11-30-15	Henry Schultheis Co.	1 00
147973		Robt. Adamson, Comm., Trustee, New York Fire Dept. Relief Fund	5,713 73	147927	36971	National Plumb. Co.	48 32	147965	12- 4-15	Van Brunt Tandy	30 50
147881	12- 3-15	Summers' Supply Co.	5 20	147928	42955	Thos. M. Blake	160 00	147966	11-18-15	Underwood Typewriter Co.	101 50
147882	12- 1-15	S. Trimmer & Sons, Inc....	5 60			Thos. M. Blake	614 95	147967	11-29-15	Harris H. Uris Works, Inc.	4 00
147883	11-30-15	Knickerbocker Towel Supply Co.	2 50	147921		Cabot Ward	80 00			Sheriff, Kings County.	
147884	10-18-15	The American Multigraph Sales Co.	25	147922		Jos. E. Savage	5 60	147871	10-31-15	Metropolitan Hotel Sup. Co.	\$130 89
147885	11-13-15	Crown Stamp Works	9 50			Jos. E. Savage	24	147872	11-30-15	J. D. Books	11 56
147886	12- 1-15	Bruen, Ritchey & Co.	12 75			Jos. E. Savage	7 86	147873		Michael Braun	19 18
147887	12- 8-15	Seabury & Johnson	17 30			Jos. E. Savage	35	147874	11-30-15	John F. Farrell	8 90
147888	9-23-15	A. F. Zibell	24 00			Jos. E. Savage	47 10	147875	11-30-15	C. Fitter & Sons.....	52 20
147889	9-25-15	Vacuum Oil Co.	4 14			Jos. E. Savage	1 00	147876	11-23-15	Louis M. Moniz	14 90
147890	11-29-15	Robt. A. Keasbey Co.....	7 50			Jos. E. Savage	1 20	147877	11-30-15	Otto Muhlbaue & Co.....	45 50
147891	12- 4-15	John Wanamaker	49 20			Jos. E. Savage	2 00			Sheriff, New York County.	
147892	12- 7-15	Jas. S. Barron & Co.....	140 00			Jos. E. Savage	1 50	147863	11-30-15	Knickerbocker Ice Co.....	\$2 42
147893	11-11-15	Detroit Cadillac Motor Car Co.	1 20			President of the Borough of Brooklyn.		147864	11-30-15	Knickerbocker Ice Co.....	2 00
147894	11- 1-15	International Motor Co.....	54 00	147930	43444	Michael F. Scott.....	\$304 20	147865	11-30-15	Foster-Scott Ice Co.....	10 83
147895	9-24-15	Agent and Warden, Sing Sing Prison	120 75	147929	42882	Jos. J. B. La Marsh.....	7,205 03	147866	11-30-15	Union Towel Supply Co.....	10 34
147896	11-26-15	Herz & Co.	141 70			Public Service Commission.		147867	11-30-15	Berkshire Products Co.....	11 40
147897	11-27-15	Croker Natl. Fire Prev. Eng. Co.	121 20	147968	12- 8-15	F. S. Webster Co.....	\$1 77	147868	11-30-15	John T. Stanley	1 50
147898	12- 1-15	Behrmann Shoe Co., Inc.	10 00	147969	11-26-15	Whitall-Tatum Co.	1 75			Department of Street Cleaning.	
147899	12- 1-15	A. C. Laurence	1 35	147933	12- 4-15	F. W. Anderson & Co., Inc.	15 90	147911		J. T. Fetherston	\$150 00
147900	11-22-15	Dickerson, Van Dusen & Co.	27 08	147934	12- 3-15	Austin, Nichols & Co.	39 90	147912		John J. O'Brien	157 97
147901	11- 9-15	Carnegie Steel Co.	13 40	147935	12- 8-15	Henry Bainbridge Co.	206 91	147913		John J. O'Brien	34 00
				147936	12- 2-15	Cobb-Macey-Dohme, Inc. ..	15 40	147914		John J. O'Brien	36 75
				147937	11-19-15	Crown Surgical Instrument Co.	10 74	147915		John J. O'Brien	106 50
								147916		John J. O'Brien	311 85
								147917		John J. O'Brien	98 75

Borough of Brooklyn.

Abstract of minutes of a duly advertised meeting of the Local Board of the Flatbush District, held June 23, 1915, at 2:00 p. m.

The roll was called and the following members answered to their names: Hon. Edmund W. Voorhies, Commissioner of Public Works, presiding; Aldermen Bosse and Squiers.

On motion of Alderman Bosse the minutes of meeting held April 21, 1915, were approved.

The Secretary presented the following petitions and propositions for consideration:

No. 1. (1769.) Storm and other necessary sewers in Bay 31st Street, between Bath Avenue and 86th Street. Form of resolution to construct sanitary sewer and storm water sewer in Bay 31st Street from Benson Avenue to 86th Street.

Alderman Bosse: I move that the resolution be adopted to read between Benson Avenue and 86th Street. The motion was carried unanimously.

No. 2. (2148.) To lay an asphalt pavement on 17th Avenue, between 65th and 67th Streets, which was amended to provide for a permanent asphalt pavement. On motion of Alderman Bosse the petition was granted.

No. 3. (2199.) To construct a sewer in West 10th Street from Avenue R to Avenue S, together with proper outlets, which was recommended to read as follows: To construct a sewer in West 10th Street from Avenue R to Avenue S, and an outlet sewer in Avenue S, from West 10th Street to West 11th Street.

On motion of Alderman Bosse the petition as recommended was granted.

No. 4. (2220.) To construct a sewer in Lawrence Avenue from Gravesend Avenue to 47th Street. On motion of Alderman Bosse the petition was granted.

No. 5. (2221.) Fencing lots adjoining 1318 and 1315 Lincoln Place, which was recommended to read as follows: That Lot No. 15, Block 1390, on the south side of Lincoln Place, and Lot No. 16, Block 1384, on the north side of Lincoln Place, each between Schenectady and Utica Avenues, be enclosed with a board fence six feet high, at the expense of the owner or owners of said lots. Estimated cost, \$60; assessed valuation, \$12,600.

Motion to adopt was lost. Commissioner Voorhies voting in the negative; Alderman Bosse voting in the affirmative.

No. 6. (2210.) That the lot lying on the southeast corner of Avenue D and East

32nd Street, known as Lot No. 1, Block 4996, be enclosed with a board fence six feet high at the expense of the owner or owners of said lot. Report includes adjoining vacant lot No. 9. On motion of Commissioner Voorhies the petition was denied.

No. 7. (1276.) Preliminary asphalt in Bay 29th Street, between Bath Avenue and 86th Street. On motion of Commissioner Voorhies the petition was laid over until after the sewer has been acted upon.

No. 8. (2224.) That cement sidewalks be laid on the west side of Utica Avenue in front of Lot No. 40, Block 1396, on the southwest corner of Eastern Parkway, at the expense of the owner or owners of said lot. Estimated cost, \$100; assessed valuation, \$10,000. On motion of Commissioner Voorhies the petition was granted.

No. 9. (2228.) To lay sidewalks where necessary on Westminster Road, between Church and Caton Avenues. On motion of Commissioner Voorhies the proposition was withdrawn from the calendar.

No. 10. (2230.) To construct a bulkhead at the foot of Bay 22nd Street.

Commissioner Voorhies: On the request of the owner I move that this petition be laid over. The motion was carried unanimously.

No. 11. (1975.) To construct a sewer in Avenue J from Ocean Avenue to East 27th Street. On motion of Commissioner the petition was laid over on account of a change of plan.

No. 12. (2226.) To regulate, grade and curb and lay sidewalks on Bay 34th Street from 86th Street to Cropsey Avenue, which was amended to read as follows: To regulate, grade, set cement, curb and lay cement sidewalks on Bay 34th Street, from 86th Street to Cropsey Avenue.

On motion of Alderman Bosse the petition was granted. Resolution to be held until additional signatures are procured.

No. 13. (2226.) To regrade, reset stone curb and relay sidewalks on Bay 34th Street, from 86th Street to Cropsey Avenue.

Commissioner Voorhies: The previous resolution will take care of this one. I, therefore, move that this petition be denied. The motion was carried unanimously.

No. 14. (2235.) To construct a sewer basin on the west side of West Street, about 130 feet north of 38th Street, at the expense of the owner or owners of the lots fronting on the portions of the

streets draining into said basin, which was amended to read as follows: To construct a sewer basin on the west side of West Street, about 45 feet north of 38th Street, at the expense of the owner or owners of the lots fronting on the portions of the streets draining into said basin.

On motion of Commissioner Voorhies the petition was granted.

No. 15. (2229.) To lay an asphalt pavement on New York Avenue, from Canarsie Lane to Tilden Avenue, which was amended by providing for a permanent asphalt pavement. On motion of Commissioner Voorhies the petition as amended was granted.

No. 16. (2219.) To construct a sewer in Bay Ridge Avenue, from 18th Avenue to 19th Avenue. On motion of Alderman Bosse the petition was granted.

No. 17. (2250.) To construct sewers in West 12th Street and West 13th Street each from Avenue R to Avenue S. Report recommends that resolution should include an outlet sewer in Avenue S, from West 13th Street to West 11th Street.

On motion of Commissioner Voorhies the petition was laid over.

No. 18. (2231.) Laying curbs and sidewalks, paving with asphalt (preliminary pavement), East 37th Street from Avenue I to Flatbush Avenue, which was recommended to read as follows: To regulate, grade, set curb and lay cement sidewalks and lay a permanent asphalt pavement on East 37th Street, from Avenue I to Flatbush Avenue.

On motion of Commissioner Voorhies the petition was amended to read as follows: To regulate, grade, set curb, lay cement sidewalks and lay a permanent asphalt pavement on East 37th Street from Avenue I to Avenue J.

On motion of Commissioner Voorhies the petition as amended was granted.

No. 19. (2223.) Curbing, sidewalks and sewers on the block of East 38th Street, between Church and Snyder Avenues. Report recommends that resolution should include regulating and grading. On motion of Commissioner Voorhies the petition was denied.

No. 20. (2232.) To construct a sewer in East 32nd Street from Avenue L to Avenue M. On motion of Alderman Squiers the petition was granted.

Twenty-one (21) resolutions were adopted authorizing sidewalk repairs—on file and open to inspection in the office of the President of the Borough of Brooklyn.

On motion of Alderman Bosse the meeting adjourned.

MARK REARDON, JR., Secretary of the Borough.

Abstract of minutes of a duly advertised meeting of the Local Board of the Prospect Heights District held Wednesday, June 23, 1915, at 2:35 p. m.

The roll was called and the following members answered to their names: Hon. Edmund W. Voorhies, Commissioner of Public Works, presiding; Aldermen Ferrand, Colne and Stevenson.

On motion of Commissioner Voorhies the minutes of meeting held January 27, 1915, were approved.

The Secretary presented the following petitions for consideration:

No. 1. (316.) To enclose with a fence the vacant lots on the south side of St. Marks Avenue, between Franklin and Classon Avenues, known as Lots Nos. 41 and 43, Block 1156. Report states that adjoining lot No. 40 would have to be included. Total estimated cost, \$35; total assessed valuation, \$8,600. On motion of Alderman Colne the petition was denied. No one appearing in favor.

No. 2. (278.) To fence vacant lots on the south side of Prospect Place, between Washington Avenue and Underhill Avenue. Form of resolution: To fence Lot No. 30, and to make the necessary repairs to fence on Lot 26, in Block 1160, on the south side of Prospect Place, between Washington and Underhill Avenues, at the expense of the owner or owners of said lots. Estimated cost \$30; assessed valuation, \$7,500.

On motion of Alderman Ferrand the petition was denied. Agent to take the matter up with the owner.

No. 3. (318.) To fence lots between 494 and 500 Prospect Place, on the south side. Report adds the grading of a strip 10 feet in width along the front. Form of resolution: That a strip 10 feet in width be graded along the front of Lot 49, Block 1162, on the south side of Prospect Place, between Grand and Classon Avenues, and that it be enclosed with a board fence six feet high, all at the expense of the owner or owners of said lot. Total estimated cost, \$50; assessed valuation, \$4,500.

Thirty-four (34) resolutions were adopted authorizing sidewalk repairs—on file and open to inspection in the office of the President of the Borough of Brooklyn.

On motion of Commissioner Voorhies the meeting adjourned.

MARK REARDON, JR., Secretary of the Borough.

Abstract of minutes of a duly advertised meeting of the Local Board of the Bay Ridge District held Wednesday, June 30, 1915, at 2:00 p. m.

The roll was called and the following members answered to their names: Hon. Edmund W. Voorhies, Commissioner of Public Works, presiding; Alderman Valentine.

On motion of Commissioner Voorhies the minutes of meeting held March 31, 1915, were approved.

The Secretary presented the following petitions for consideration:

No. 1. (821) To pave Wakeman Place from 1st Avenue to 3rd Avenue, which was amended to read as follows: To lay a preliminary asphalt pavement on a 5-inch concrete foundation on Wakeman Place from 1st Avenue to 3rd Avenue.

On motion of Alderman Valentine the petition as amended was granted.

No. 2. (1556) To fence lot at 407 Warren Street. Form of resolution: That the lot lying on the north side of Warren Street, between Hoyt and Bond Streets, known as Lot No. 55, Block 392, be enclosed with a board fence six feet high at the expense of the owner or owners of said lot. Estimated cost, \$6; assessed valuation, \$1,750. On motion of Commissioner Voorhies the proposition was denied. No one appearing in favor.

No. 3. (1569) To open Benson Avenue from 7th Avenue to 14th Avenue. On motion of Alderman Valentine the petition was laid over. No one appearing in favor.

No. 4. (1568) To regulate, grade, set curb and lay cement sidewalks on 63rd Street from 5th Avenue to 6th Avenue, which was amended by providing for cement curb. On motion of Alderman Valentine the petition as amended was granted.

No. 5. (1567) To construct sewers in 56th Street, between 9th and Fort Hamilton Avenues. On motion of Alderman Valentine the petition was laid over until next meeting. Additional signatures to be procured.

On motion of Alderman Valentine the meeting adjourned.

MARK REARDON, JR., Secretary of the Borough.

Abstract of minutes of a duly advertised meeting of the Local Board of the New Lots District held Wednesday, June 30, 1915, at 2:05 p. m.

The roll was called and the following members answered to their names: Hon. Edmund W. Voorhies, Commissioner of Public Works, presiding; Aldermen Moore and Rosenblum.

On motion of Commissioner Voorhies the minutes of meeting held June 2, 1915, were approved.

The Secretary presented the following petitions for consideration:

No. 1. (732) To regulate, grade, set cement curb and lay cement sidewalks on Avenue L from East 92nd Street to East 96th Street. On motion of Alderman Rosenblum the petition was granted.

No. 2. (729) To construct sewer basins on Williams Avenue at the northeast and northwest corners of Vienna Avenue. On motion of Alderman Rosenblum the petition was granted.

No. 3. (730). To fence Lot No. 28, Block 4140. Form of resolution: That the lot lying on the west side of Richmond Street, between Fulton Street and Dinsmore Place; on the north side of Dinsmore Place, between Richmond Street and Force Tube Avenue, and about 123 feet on the east side of Force Tube Avenue, between Fulton Street and Dinsmore Place, be enclosed with a board fence six feet high at the expense of the owner or owners of said lot. Estimated cost, \$100; assessed valuation, \$3,000. On motion of Alderman Moore the petition was denied.

No. 4. (733) Regulating, grading, curbing and paving Snediker Avenue from Newport Street to New Lots Avenue, which was recommended to read as follows: To regulate, grade, set cement curb, lay cement sidewalks and lay a permanent asphalt pavement on Snediker Avenue from Newport Street to New Lots Avenue.

Commissioner Voorhies: I move that it be adopted and the resolution held for more signatures. The motion was carried unanimously.

No. 5. (745) To construct sewer basins at the northeast and northwest corners of New Jersey and Hegeman Avenues. On motion of Alderman Moore the petition was granted.

No. 6. (746) To construct a sewer in Hegeman Avenue, from Alabama Avenue to Malta Street. On motion of Alderman Rosenblum the petition was laid over.

No. 7. (418) To construct a sewer in Union Place, from Railroad Avenue to Grant Avenue, which was amended to read as follows: To construct a sewer in Union Place, north side, from Lincoln Avenue easterly about 60 feet, and in Union Place, north side, from Grant Avenue, westerly about 145 feet.

On motion of Alderman Moore the pe-

tion was granted. Resolution to be held until more signatures are procured.

No. 8. To lay out a street (to be known as Chestnut Street) from Liberty Avenue to Atlantic Avenue, located 200 feet westerly of and parallel to Euclid Avenue. On motion of Alderman Moore, the petition was laid over indefinitely. Alderman Moore to obtain additional signatures.

No. 9. To open a street (to be known as Chestnut Street) from Liberty Avenue to Atlantic Avenue, located 200 feet westerly of and parallel with Euclid Avenue; to open Magenta Street, Weldon Street and Glen Street, each from Euclid Avenue westerly to the aforesaid Chestnut Street, also Hill Street from Euclid Avenue westerly to the line of Chestnut Street, aforesaid. On motion of Alderman Moore the petition was laid over indefinitely.

No. 10. (747) Fencing corner lots on the northwest corner of Fulton Street and Norwood Avenue. On motion of Alderman Moore the petition was granted. Commissioner Voorhies voting in the negative.

No. 11. (734) To construct a sewer in Dumont Avenue from Berriman Street to Atkins Avenue. On motion of Commissioner Voorhies the petition was granted.

No. 12. (639) To lay cement sidewalks on both sides of Snediker Avenue, between New Lots Avenue and Hegeman Avenue, at the expense of the owner or owners of lots in front of which the sidewalks are to be laid. Estimated cost, \$966; assessed valuation, \$38,140, which was amended to read as follows: To lay cement sidewalks five feet wide on both sides of Snediker Avenue, between New Lots Avenue and Hegeman Avenue, at the expense of the owner or owners of the lots in front of which the sidewalks are to be laid. Estimated cost, \$900; assessed valuation, \$38,140.

On motion of Alderman Rosenblum the petition was granted.

No. 13. (748) To regulate, grade, curb, flag (where not already laid to grade and in good condition), lay crosswalks and gutter, together with all work incidental thereto, in Crosby Avenue, from Vermont Avenue to Bulwer (Miller) Place.

The petition was amended to read as follows: To regulate, grade, set curb and lay cement sidewalks where necessary on Crosby Avenue, from Vermont Avenue to a property line about 100 feet southwest of Bulwer (Miller) Place.

On motion of Commissioner Voorhies the petition as amended was granted.

No. 14. (735) To fence vacant lots at the corner of Belmont Avenue and New Jersey Avenue. On motion of Alderman Moore the petition was granted, Commissioner Voorhies voting in the negative.

No. 15. (720) To construct sewer basins at the northeast and northwest corners of Hinsdale Street and Newport Street, at the expense of the owner or owners of the lots fronting on the portions of the streets draining into said basins. Estimated cost, \$400; assessed valuation, \$39,030. On motion of Alderman Rosenblum the petition was laid over. Additional signatures required.

No. 16. (749) To fence in vacant land situate east side of Norwood Avenue 100 feet south of Jamaica Avenue. On motion of Alderman Moore the petition was granted. Commissioner Voorhies voting in the negative.

No. 17. (750) To regulate, grade, set curb and lay cement sidewalks on Liberty Avenue from Eldert Lane to the Borough line of Brooklyn and Queens. On motion of Alderman Moore the petition was granted.

No. 18. (418) To lay a permanent pavement on Union Place from Railroad Avenue to Grant Avenue, which was amended to read as follows: To lay a permanent asphalt pavement on Union Place from Railroad Avenue to Grant Avenue.

On motion of Alderman Moore the petition as amended was granted.

On motion of Commissioner Voorhies the meeting adjourned.

MARK REARDON, JR., Secretary of the Borough.

Abstract of minutes of a duly advertised meeting of the Local Board of the New Lots District held Thursday, July 1, 1915, at 2:00 p. m.

The roll was called and the following members answered to their names: Hon. Edmund W. Voorhies, Commissioner of Public Works, presiding; Alderman Eichhorn.

On motion of Commissioner Voorhies the minutes of meeting held June 30, 1915, were approved.

Twenty-three (23) resolutions were adopted authorizing sidewalk repairs—on file and open to inspection in the office of the President of the Borough of Brooklyn.

On motion of Commissioner Voorhies the meeting adjourned.

MARK REARDON, JR., Secretary of the Borough.

BOARD OF CITY RECORD.

Abstract of transactions for week ended December 4, 1915.

Moneys Received—Subscriptions to the CITY RECORD, \$134.85; cash sales of CITY RECORD, \$34.93; total, \$169.78.

Vouchers Transmitted to Comptroller—Contracts, \$1,159.79; total, \$1,159.79.

Open Market Orders Issued After Competitive Bidding.

Name of Lowest Bidder.	Number of				
	Orders.	Printing.	Stationery.	Books.	Total.
W. F. Albers	5	\$82 30	\$82 30
W. Bratter & Co.	14	\$269 25	\$154 90	28 25	452 40
The Brooklyn Daily Eagle....	2	2 00	1 60	3 60
M. B. Brown Ptg. & Bdg. Co.	27	355 47	7 00	858 40	1,220 87
P. J. Collison & Co.	28	387 36	33 62	420 98
Crown Ribbon & Carbon Mfg. Co.	1	13 50	13 50
J. J. Little & Ives Co.	1	238 00	238 00
W. M. Murphy	2	112 00	112 00
Clarence S. Nathan, Inc.	8	140 47	86 30	226 77
The O'Connell Press, Inc.	2	104 00	104 00
The J. W. Pratt Co.	27	395 52	660 81	1,056 33
Remington Typewriter Co., Inc.	1	2 40	2 40
Tiebel Bros.	4	89 17	89 17
Tower Manufacturing & Novelty Co.	4	63 97	63 97
Trow Press	2	26 00	26 00
Vacuo-Static Carbon Co.	3	14 67	14 67
	131	\$2,030 07	\$1,038 77	\$1,058 12	\$4,126 96

Law Printing—M. B. Brown Printing & Binding Co., \$2,000; Stillman Appellate Printing Co., \$2,000; The Evening Post Job Printing Office, \$2,000; total, \$6,000.

DAVID FERGUSON, Supervisor of the City Record.

Abstract of transactions for week ended December 11, 1915.

Moneys Received—Subscriptions to the CITY RECORD, \$246.45; Cash Sales of CITY RECORD, \$56.87; Total, \$303.32.

Vouchers Transmitted to Comptroller—Open Market Orders, \$6,569.90; Miscellaneous, \$1200; Payrolls, \$1,976.65; Total, \$8,558.55.

Open Market Orders Issued After Competitive Bidding.

Name of Lowest Bidder.	Number of				
	Orders.	Printing.	Stationery.	Books.	Total.
W. F. Albers.....	6	\$207 90	\$207 90
Amerian Bank Note Co.	2	\$516 50	516 50
William Bratter & Co.	12	31 58	\$67 20	255 90	354 68
The Brooklyn Daily Eagle....	3	9 75	3 50	13 25
M. B. Brown Ptg. & Bdg. Co.	42	1,138 30	83 79	99 30	1,321 39
P. J. Collison & Co.	7	136 84	100 07	236 91
Library Bureau.....	1	3 00	3 00
I. J. Little & Ives Co.	3	26 00	26 00
Clarence S. Nathan, Inc.	3	78 40	78 40
The O'Connell Press, Inc.	1	104 00	104 00
The J. W. Pratt Co.	37	435 60	681 63	1,117 23
Remington Typewr. Co., Inc.	2	17 60	17 60
E. G. Soltman.....	1	54 00	54 00
Tiebel Bros.	10	156 24	156 24
Tower Mfg. & Novelty Co.	15	549 19	549 19
Vacuo-Static Carbon Co.	3	57 20	57 20
	147	\$2,530 97	\$1,563 18	\$719 34	\$4,813 49

DAVID FERGUSON, Supervisor of the City Record.

Changes in Departments, Etc.

DEPARTMENT OF BRIDGES.

Titles Changed—Effective January 1: James Fox, 94 Rodney Street, Brooklyn, from Messenger to Bridge Keeper, at \$1,200 per annum; Joseph Fortune, 196 Madison Street, Brooklyn, from Messenger to Bridge Tender, at \$1,020 per annum; Peter J. Grealey, 2076 Madison Avenue, Manhattan, from Foreman Laborer to Bridge Tender at \$1,020 per annum.

BOARD OF ESTIMATE AND APPORTIONMENT.

Services Ceased—Julian B. Breitenstein, Stenographer and Typewriter, at \$1,500 per annum, Bureau of Standards, December 16.

DEPARTMENT OF PARKS.

Manhattan and Richmond.

Temporary Employment Continued—December 4 (for an additional period of 27 days), Gardeners at \$2.50 per day. Patrick A. McDonald, 480 8th Avenue; Fred W. Metsch, 5 Cherry Street, Richmond Hill; Michael J. Kiely, 56 West 100th Street; Patrick O'Brien, 338 West 17th Street; William J. Hyland, 502 West 135th Street; William F. Feistel, 2386 8th Avenue. December 11 (for an additional period not to exceed 30 days), Pipe Fitter at \$5.50 per day: Augustus J. Schelp, 91 Varick Street.

CHILDREN'S COURT, N. Y. COUNTY.

Appointed—Joseph A. Rooney, Stenographer, \$2,100 per annum, December 20.

DEPARTMENT OF EDUCATION.

Services Ceased—Maurice Schwach, first grade Clerk, Bureau of Lectures, November 30.

Appointments—Thomas D. Abraham, Janitor, Public School 8 and portables, Richmond, \$1,044 per annum, December 16; Mary T. Byrne, Cleaner, Public School 17, Richmond, \$360 per annum, December 11; James F. McEntee, 66 West 93d Street, Manhattan, and Charles Elbogen, 1055 College Avenue, Bronx, Clerks, Bureau of Audit and Accounts, \$50 per month, for a period up to and including December 31.

Assignments—Henry Claar, Janitor, Public School 19, Manhattan, to the care of one room in Grace Chapel, 415 East

13th Street, Manhattan, used as an annex to said school, at \$5 per month, December 13; Hugh Bannon, Janitor, Public School 9, Brooklyn, to the care of the rooms in the Brooklyn Industrial School Association and Home for Destitute Children, used as an annex to said school, at \$10 per month, January 1, 1916, with the exception of the months of July and August.

Promotion—Joseph L. Gaffney, Clerk, Division of Reference and Research, from \$300 to \$540 per annum, December 15.

BOROUGH OF QUEENS.

Died—December 1, Henry Lehnert, 100 Walnut Street, Glendale, L. I., Laborer at \$2.50 per diem, Bureau of Highways; December 12, Mrs. Sarah Powers, 107 Gerry Avenue, Elmhurst, L. I., Cleaner at \$480 per annum, Bureau of Public Buildings and Offices.

Services Ceased—Clifford D. Landauer, 601 W. 190th Street, New York City, Transitman at \$1,500 per annum, Division of Engineering, Construction, Sewers, November 15. December 7, Philip B. Stewart, Asphalt Worker, at \$3 per diem, in Bureau of Highways.

Appointed—December 15, John Chestnut, 31 Bergen Avenue, Evergreen, L. I., Sweeper at \$2.50 per diem, Bureau of Street Cleaning.

Reassigned—Mrs. Mary Vreeland, No. 3 Case Street, Elmhurst, L. I., Cleaner at \$480 per annum, Bureau of Public Buildings and Offices.

Salary Fixed—Charles U. Powell, Assistant Engineer, Grade E, Topographical Bureau, at \$5,000 per annum, from June 7 to December 31, and to \$5,280 per annum from January 1, 1916.

Reassigned—November 16: John W. Greenwood, Irving St., Queensboro Hill, Flushing, L. I., Transitman and Computer, at \$1,650 per annum, Division of Engineering, Construction, Sewers; John W. Fischer, 423 Sandol St., Evergreen, L. I., Laborer at \$3 per diem, Bureau of Sewers; Joseph Albino, Laborer at \$2.50 per diem, Bureau of Highways. November 23, Geo. F. Schraub, Sweeper, at \$2.50 per diem, Bureau of Street Cleaning.

Transferred—November 17, Joseph McLaughlin, Jr., 20 Munroe St., Flushing, L. I., Assistant Engineer at \$1,800 per annum, from Department of Water Sup-

ply, Gas and Electricity, Queens, to Division of Engineering, Construction, Highways.

Suspension Rescinded—November 18, Henry Seitz, Axeman at \$900 per annum, Topographical Bureau, September 25.

Services Ceased—November 20, Inspectors of Sewer Construction at \$4 per diem, Division of Engineering, Construction, Sewers: James J. Connolly, Thomas P. Donnelly, William Horton, Dennis J. Larkin, John F. McGowan, Thomas Quinn. Inspectors of Regulating, Grading and Paving, Division of Engineering, Construction, Highways, at \$4 per diem: Joseph E. Durlach, John M. Hayes, Aaron Ingvall, Gustave Kunkel, Matthew T. Richardson, Harry R. Grove. Sweepers at \$2.50 per diem, Bureau of Street Cleaning: November 8, Felice Fullo, Wm. H. Johnson, Nicholas J. Cuddy, Louis D. Burg, John G. Steinbrenner, Alfonso Amaro, Luigi Di Pierro, Pellagrino Fiorillo, George Reiss, Louis Bozzolo, Antonio La Porta; November 20, August Nietman, John Chestnut. November 26, Henry Moog, Sweeper, at \$2.50 per diem, Bureau of Street Cleaning.

Reassigned—November 22, Inspectors of Sewer Construction at \$4 per diem: Thomas Mithen, Benjamin Quinn, Vincent Walsh.

Appointed—November 22, Mrs. Anna McGowan, Temporary Assistant at \$660 per annum, Bureau of Public Buildings and Offices (for period extending to December 31).

Suspension Rescinded—November 24, Gustave Kunkel, Inspector of Regulating, Grading and Paving, at \$4 per diem, Division of Engineering, Construction, Highways.

Services Ceased—November 27, John Decicco, Laborer at \$2.50 per diem, Bureau of Highways, November 29, Henry Makey, 956 Post Ave., Port Richmond, S. I., Steam Roller Engineer at \$5 per diem, Bureau of Highways.

Died—November 30: Patrick Gaylor, 1495 Prospect Place, Metropolitan, L. I., Laborer at \$2.50 per diem, Bureau of Highways; Frederick T. Dopman, Sweeper at \$2.50 per diem, Bureau of Street Cleaning, November 26.



OFFICIAL DIRECTORY.

Unless otherwise stated, the Public Offices of the City are open for business from 9 a. m. to 5 p. m.; Saturday, 9 a. m. to 12 noon.

CITY OFFICES.

MAYOR'S OFFICE.

City Hall, Telephone, 8020 Cortlandt. John Purroy Mitchell, Mayor. Theodore Rousseau, Secretary. Bertram de N. Cruger, Executive Secretary.

Bureau of Weights and Measures. Municipal Building, 3rd floor, Telephone, 1498 Worth.

Joseph Hartigan, Commissioner.

COMMISSIONERS OF ACCOUNTS. Municipal Building, Telephone, 4315 Worth. Leonard M. Wallstein, Commissioner of Accounts.

BOARD OF ALDERMEN. Clerk's Office, Municipal Building, 2nd floor, Telephone, 4430 Worth.

P. J. Scully, Clerk. President of the Board of Aldermen. City Hall, Telephone, 6770 Cortlandt. George McAneny, President.

BOARD OF AMBULANCE SERVICE. Municipal Building, 10th floor. Ambulance Calls, 3100 Spring. Administration Offices, 748 Worth.

ARMORY BOARD. Hall of Records, Telephone, 3900 Worth. C. D. Rhinehart, Secretary.

ART COMMISSION. City Hall, Telephone, 1197 Cortlandt. John Quincy Adams, Assistant Secretary.

BOARD OF ASSESSORS. Municipal Building, 8th floor. Telephone, 29 Worth.

Alfred P. W. Seaman, Chairman. St. George B. Tucker, Secretary.

BELLEVUE AND ALLIED HOSPITALS. 26th st. and 1st ave. Telephone, 4400 Madison Square.

Dr. John W. Brannan, President. J. K. Paulding, Secretary.

DEPARTMENT OF BRIDGES. Municipal Building, 18th floor. Telephone, 380 Worth.

F. I. H. Kracke, Commissioner.

BUREAU OF THE CHAMBERLAIN. Municipal Building, 8th floor. Telephone, 4270 Worth.

Henry Bruere, Chamberlain.

CITY CLERK AND CLERK OF THE BOARD OF ALDERMEN. Municipal Building, 2nd floor. Telephone, 4430 Worth.

P. J. Scully, City Clerk.

BOARD OF CITY RECORD. Supervisor's Office, Municipal Building, 8th floor. Distributing Division, 96 Reade st. Telephone, 3490 Worth.

David Ferguson, Supervisor.

DEPARTMENT OF CORRECTION. Municipal Building, 24th floor. Telephone, 1610 Worth.

Katharine B. Davis, Commissioner.

DEPARTMENT OF DOCKS AND FERRIES. Pier "A," N. R. Telephone, 300 Rector. R. A. C. Smith, Commissioner.

DEPARTMENT OF EDUCATION. Board of Education.

Park ave. and 59th st. Telephone, 5580 Plaza. Stated meetings of the Board are held at 4 p. m. on the first Monday in February, the second Wednesday in August, and the second and fourth Wednesdays in every month, except August.

Thomas W. Churchill, President. A. Emerson Palmer, Secretary.

BOARD OF ELECTIONS. General office and office of the Borough of Manhattan, Municipal Building, 18th floor. Telephone, 1302 Worth.

Edward F. Boyle, President. Moses M. McKee, Secretary.

Other Borough Offices. The Bronx.

368 E. 148th st. Telephone, 336 Melrose. Brooklyn.

435-445 Fulton st. Telephone, 1932 Main. Queens.

64 Jackson ave., Long Island City. Telephone, 3375 Hunters Point. Richmond.

Borough Hall, New Brighton, S. I. Telephone, 1000 Tompkinsville.

All offices open from 9 a. m. to 4 p. m. Saturdays, to 12 m.

BOARD OF ESTIMATE AND APPOINTMENT. Municipal Building, 13th floor. Telephone, 4560 Worth.

Joseph Haag, Secretary.

Bureau of Records and Minutes. Municipal Building, 13th floor. Telephone, 4560 Worth. Joseph Haag, Secretary.

Office of the Chief Engineer. Municipal Building, 13th floor. Telephone, 4560 Worth. Nelson P. Lewis, Chief Engineer.

Bureau of Public Improvements. Municipal Building, 13th floor. Telephone, 4560 Worth. Nelson P. Lewis, Chief Engineer.

Bureau of Franchises. Municipal Building, 13th floor. Telephone, 4563 Worth. Harry P. Nichols, Engineer.

Bureau of Contract Supervision. Municipal Building, 13th floor. Telephone, 4560 Worth. Central Testing Laboratory, 125 Worth St. Telephone, 3088 Franklin. Tilden Adamson, Director.

Bureau of Standards. Municipal Building, 13th floor. Telephone, 4560 Worth. George L. Tirrell, Director.

Bureau of Sewer Plan. Municipal Building, 12th floor. Telephone, 4227 Worth. Kenneth Allen, Engineer.

BOARD OF EXAMINERS. Municipal Building, 20th floor. 9 a. m. to 4 p. m. Saturday, to 12 m. Telephone, 1800 Worth.

Board meets every Tuesday at 2 p. m. Edward V. Barton, Clerk.

DEPARTMENT OF FINANCE. Municipal Building, 5th floor. Telephone, 1200 Worth. Shepard A. Morgan, Secretary to the Department, 5th floor.

William A. Prendergast, Comptroller. Deputy Comptrollers, 7th floor. Alexander Brough, Edmund D. Fisher, Charles S. Hervey, Hubert L. Smith.

Receiver of Taxes. Manhattan—Municipal Building, 2nd floor. Telephone, 1200 Worth.

Bronx—177th st. and Arthur ave. Telephone, 140 Tremont.

Brooklyn—236 Duffield st. Telephone, 7056 Main.

Queens—5 Court Square, Long Island City. Telephone, 3386 Hunters Point.

Richmond—Borough Hall, St. George. Telephone, 1000 Tompkinsville.

Frederick H. E. Estess, Receiver of Taxes. Collector of Assessments and Arrears.

Manhattan—Municipal Building, 3d floor. Telephone, 1200 Worth.

Bronx—177th st. and Arthur ave. Telephone, 47 Tremont.

Brooklyn—503 Fulton st. Telephone, 8340 Main.

Queens—Municipal Building, Court Square, Long Island City. Telephone, 1553 Hunter's Point.

Richmond—Borough Hall, St. George. Telephone, 1000 Tompkinsville.

Daniel Moynahan, Collector.

FIRE DEPARTMENT. Municipal Building, 11th floor. Telephone, 4100 Worth.

Brooklyn, 365 Jay st. Telephone, 7600 Main. Robert Adamson, Commissioner.

DEPARTMENT OF HEALTH. Centre and Walker sts., Manhattan. Telephone, 6280 Franklin.

Bureau of Burial and Contagious Disease offices always open.

Bronx, 3731 Third ave. Brooklyn, Flatbush ave., Willoughby and Fleet sts. Queens, 372 Fulton st., Jamaica. Richmond, 514 Bay st., Stapleton.

Haven Emerson, Commissioner. Eugene W. Scheffer, Secretary.

BOARD OF INEBRIETY. 300 Mulberry st. Telephone, 7116 Spring. Board meets first Wednesday in each month at 3 o'clock.

Charles Samson, Secretary.

LAW DEPARTMENT. Office of Corporation Counsel.

Main office, Municipal Building, 16th floor. Telephone, 4600 Worth.

Lamar Hardy, Corporation Counsel. Brooklyn office, 153 Pierrepont st. Telephone, 2948 Main.

Bureau of Street Openings. Main office, Municipal Building, 15th floor. Telephone, 1380 Worth.

Brooklyn office, 166 Montague st. Telephone, 5916 Main.

Queens office, Municipal Building, Long Island City. Telephone, 3886 Hunters Point.

Bureau for the Recovery of Penalties. Municipal Building, 15th floor. Telephone, 3460 Worth.

Bureau for the Collection of Arrears of Personal Taxes. Municipal Building, 17th floor. Telephone, 4585 Worth.

Tenement House Bureau and Bureau of Buildings. Municipal Building, 15th floor. Telephone, 1620 Worth.

DEPARTMENT OF LICENSES. Main Office, 49 Lafayette st. Telephone, 4490 Franklin.

George H. Bell, Commissioner. Brooklyn—381 Fulton st. Telephone, 1497 Main.

Queens—Borough Hall, Long Island City. Telephone, 5400 Hunters Point.

Richmond—Borough Hall, New Brighton. Telephone, 1000 Tompkinsville.

Division of Licensed Vehicles—517-519 W. 57th st. Telephone, 6387 Columbus.

Public Employment Bureau—Men's departments, 128 Leonard st.; Women's departments, 53 Lafayette st. Telephone, 6100 Franklin.

MUNICIPAL CIVIL SERVICE COMMISSION. Municipal Building, 14th floor. Telephone, 1580 Worth.

Henry Moskowitz, President. Robert W. Belcher, Secretary.

MUNICIPAL REFERENCE LIBRARY. Municipal Building, 5th floor. Telephone, 1072 Worth. 9 a. m. to 5 p. m.; Saturday, to 1 p. m.

DEPARTMENT OF PARKS. Municipal Building, 10th floor. Telephone, 4850 Worth.

Cabot Ward, Commissioner, Manhattan and Richmond.

Borough of Brooklyn. Litchfield Mansion, Prospect Park, Brooklyn. Telephone, 2300 South.

Raymond V. Ingersoll, Commissioner.

Borough of The Bronx. Zbrowski Mansion, Claremont Park. Telephone, 2640 Tremont.

Thomas W. Whittle, Commissioner.

Borough of Queens. The Overlook, Forest Park, Richmond Hill, L. I. Telephone, 2300 Richmond Hill.

John E. Weier, Commissioner.

PARK BOARD. Municipal Building, 10th floor. Telephone, 4850 Worth. Cabot Ward, President; Louis W. Fehr, Secretary.

BOARD OF PAROLE OF THE NEW YORK CITY REFORMATORY OF MISDEMEANANTS. Municipal Building, 24th floor. Telephone, 1610 Worth.

Thomas R. Minnick, Secretary.

EXAMINING BOARD OF PLUMBERS. Municipal Building, 8th floor. Telephone, 1800 Worth.

Janet A. G. Hahn, Clerk.

POLICE DEPARTMENT. 240 Centre st. Telephone, 3100 Spring. Arthur Woods, Commissioner.

DEPARTMENT OF PUBLIC CHARITIES. Principal office, Municipal Building, 10th floor. Telephone, 4440 Worth.

Brooklyn and Queens, 327 Schermerhorn st., Brooklyn. Telephone, 2977 Main.

Bureau of Social Investigation, Pearl and Centre Sts. Telephone, Worth 4405.

Borough of Richmond, Borough Hall, St. George, S. I. Telephone, 100 Tompkinsville.

John A. Kingsbury, Commissioner.

PUBLIC SERVICE COMMISSION. 154 Nassau st., Manhattan, 8 a. m. to 11 p. m. every day, including holidays and Sundays. Telephone, 4150 Beckman.

Travis H. Whitman, Secretary.

BOARD OF REVISION OF ASSESSMENTS. Municipal Building, 7th floor. Telephone, 1200 Worth.

John Korb, Jr., Chief Clerk.

COMMISSIONERS OF SINKING FUND. Office of Secretary, Municipal Building, 7th floor. Telephone, 1200 Worth.

John Korb, Jr., Secretary.

DEPARTMENT OF TAXES AND ASSESSMENTS. Municipal Building, 9th floor. Telephone, 1800 Worth.

Lawson Purdy, President. C. Rockland Tyng, Secretary.

DEPARTMENT OF STREET CLEANING. Municipal Building, 12th floor. Telephone, 4240 Worth.

John T. Fetherston, Commissioner.

TENEMENT HOUSE DEPARTMENT. Manhattan and Richmond offices. Municipal Building, 19th floor. Telephone, 1526 Worth.

Brooklyn and Queens offices, 303 Fulton st., Brooklyn. Telephone, 3825 Main.

Bronx office, 391 East 149th st. Telephone, 7107 Melrose.

John J. Murphy, Commissioner.

BOARD OF WATER SUPPLY. Municipal Building, 22d floor. Telephone, 3150 Worth.

Charles Strauss, President. George Featherstone, Secretary.

DEPARTMENT OF WATER SUPPLY, GAS AND ELECTRICITY. Municipal Building, 23d, 24th and 25th floors. Telephones: Manhattan, 4320 Worth; Brooklyn, 3980 Main; Queens, 3441 Hunters Point; Richmond, 840 Tompkinsville; Bronx, 3400 Tremont.

Brooklyn, Municipal Building, Brooklyn. Bronx, Tremont and Arthur aves. Queens, Municipal Building, Long Island City. Richmond, Municipal Building, St. George.

William Williams, Commissioner.

BOROUGH OFFICES.

BOROUGH OF THE BRONX. President's office, 3d ave. and 177th st. Telephone, 2680 Tremont.

Douglas Mathewson, President.

BOROUGH OF BROOKLYN. President's office, 2nd floor, Borough Hall. Commissioner of Public Works, 2nd floor, Borough Hall.

Assistant Commissioner of Public Works, 2nd floor, Borough Hall.

Bureau of Highways, 5th and 12th floors, 50 Court st.

Bureau of Public Buildings and Offices, 10th floor, 50 Court st.

Bureau of Sewers, 10th floor, 215 Montague st.

Bureau of Buildings, 4th floor, Borough Hall.

Topographical Bureau, 209 Montague st.

Bureau of Substructures, 11th floor, 50 Court st.

Telephone, 3960 Main.

Lewis H. Pounds, President.

BOROUGH OF MANHATTAN. President's office, 20th floor, Municipal Bldg. Commissioner of Public Works, 21st floor, Municipal Building.

Assistant Commissioner of Public Works, 21st floor, Municipal Building.

Bureau of Highways, 21st floor, Municipal Building.

Bureau of Public Buildings and Offices, 20th floor, Municipal Building.

Bureau of Sewers, 21st floor, Municipal Bldg.

Bureau of Buildings, 20th floor, Municipal Building.

Telephone, 4227 Worth.

Marcus M. Marks, President.

BOROUGH OF QUEENS. President's office, Borough Hall, Long Island City. Telephone, 5400 Hunters Point.

Bureau of Public Buildings and Offices, Town Hall, Flushing, L. I. Telephone, 1740 Flushing.

Maurice E. Connolly, President.

BOROUGH OF RICHMOND. President's office, New Brighton, Staten Island. Telephone, 1000 Tompkinsville.

Calvin D. Van Name, President.

CORONERS. Manhattan, Municipal Building—Second Floor. Open at all hours of the day and night. Telephone, Worth 3711.

Bronx—Arthur and Tremont aves. Telephone, 1250 Tremont, 8 a. m. to midnight, every day.

Brooklyn, 236 Duffield st. Telephone, 4004 Main. Open at all hours of the day and night.

Queens, Town Hall, Jamaica, L. I., 9 a. m. to 10 p. m.; Sundays and holidays, 9 a. m. to 12 m.

Richmond, 175 Second st., New Brighton. Open at all hours of the day and night.

COUNTY OFFICES.

Unless otherwise stated, the County offices are open for business from 9 a. m. to 4 p. m.; Saturday, 9 a. m. to 12 noon.

NEW YORK COUNTY.

COUNTY CLERK. County Court House, Telephone, 5388 Cortlandt.

9 a. m. to 2 p. m. during July and August. Wm. F. Schneider, County Clerk.

DISTRICT ATTORNEY. Criminal Courts Building, 9 a. m. to 5.15 p. m.; Saturdays, to 12 m. Telephone, 2304 Franklin.

Charles Albert Perkins, District Attorney.

COMMISSIONER OF JUDICIAL. 280 Broadway. Telephone, 241 Worth.

Thomas Allison, Commissioner.

PUBLIC ADMINISTRATOR. 119 Nassau st. Telephone, 6376 Cortlandt. William M. Hoes, Public Administrator.

COMMISSIONER OF RECORDS. Hall of Records, Telephone, 3900 Worth. Charles K. Lexow, Commissioner.

REGISTER. Hall of Records, Telephone, 3900 Worth. 9 a. m. to 2 p. m. during July and August.

John J. Hopper, Register.

SHERIFF. 51 Chambers st. Telephone, 4300 Worth. New York County Jail, 70 Ludlow st.

Max S. Grifenhagen, Sheriff.

SUBROGATES. Hall of Records, Telephone, 3900 Worth. John P. Cohalan; Robert Ludlow Fowler, Surrogates.

William Ray De Lano, Chief Clerk. John F. Curry, Commissioner of Records.

KINGS COUNTY.

COUNTY CLERK. Hall of Records, Brooklyn. Telephone, 4930 Main.

Charles S. Devoy, County Clerk.

COUNTY COURT. County Court House, Brooklyn. Court opens at 10 a. m. daily and sits until business is completed. Part I, Room No. 23; Part II, Room No. 10; Part III, Room No. 14; Part IV, Room No. 1, Court House. Clerk's office, Room 17, 18, 19 and 22; open daily from 9 a. m. to 5 p. m.; Saturday to 12 m. Telephone, 4154 Main.

John T. Rafferty, Chief Clerk.

DISTRICT ATTORNEY. 66 Court st., Brooklyn, 9 a. m. to 5.30 p. m.; Saturday, to 1 p. m. Telephone, 2954 Main.

James C. Cropsey, District Attorney.

COMMISSIONER OF JUDICIAL. 381 Fulton st., Brooklyn. Telephone, 330-331 Main.

Jacob Brenner, Commissioner.

PUBLIC ADMINISTRATOR. 44 Court st., Brooklyn. Telephone, 2840 Main.

Frank V. Kelly, Public Administrator.

DISTRICT ATTORNEY.

Borough Hall, St. George, Telephone, 50
Tompkinsville, 9 a. m. to 5 p. m.; Saturday, to
12 m.
Albert C. C. District Attorney.
COMMISSIONER OF JUDICIAL
Village Hall, Stapleton. Telephone, 81 Tompkinsville
Edward I. Miller, Commissioner.
PUBLIC ADMINISTRATOR.
Port Richmond. Telephone, 704 West Brighton.
William T. Holt, Public Administrator.
SHERIFF.
County Court House, Richmond. Telephone,
120 New Dorp.
Joseph F. O'Grady, Sheriff.

THE COURTS.

CITY COURT OF THE CITY OF NEW YORK.
City Hall Park. Special Term Chambers held
from 10 a. m. to 4 p. m. Clerk's office open from
9 a. m. to 4 p. m. Telephone, 122 Cortlandt.
Thomas F. Smith, Clerk.

CITY MAGISTRATES' COURTS.

Boroughs of Manhattan and Bronx.
William McAdoo, Chief City Magistrate, 300
Mulberry st. Telephone, 6213 Spring.
First District—Criminal Courts Building.
Second District—125 Sixth ave.
Third District—2d ave. and 1st st.
Fourth District—151 E. 57th st.
Fifth District—121st st. and Sylvan place.
Sixth District—162d st. and Washington ave.
Seventh District—314 W. 54th st.
Eighth District—1014 E. 181st st., The Bronx.
Ninth District (Night Court for Females)—
125 6th ave.
Tenth District (Night Court for Males)—151
E. 57th st.
Eleventh District (Domestic Relations)—151
E. 57th st.
Thirteenth District (Domestic Relations)—1014
E. 181st st., The Bronx.
Office of the Chief Probation Officer, 300 Mul-
berry st. Telephone, 8713 Spring.

Borough of Brooklyn.
Office of Deputy Chief Clerk, Wm. F. Delaney,
44 Court st. Telephone, 7411 Main.
First District—318 Adams st.
Second District—Court and Butler sts.
Fifth District—261 Bedford ave.
Sixth District—495 Gates ave.
Seventh District—31 Snider ave., Flatbush.
Eighth District—W. 8th st., Coney Island.
Ninth District—5th ave. and 29th st.
Tenth District—133 New Jersey ave.
Domestic Relations—Myrtle and Vanderbilt
aves.

Borough of Queens.
First District—St. Mary's Lyceum, L. I. City.
Second District—Town Hall, Flushing, L. I.
Third District—Central ave., Far Rockaway.
Fourth District—Town Hall, Jamaica, L. I.

Borough of Richmond.
First District—Lafayette ave., New Brighton.
Second District—Village Hall, Stapleton.
All courts open daily from 9 a. m. to 4 p. m.,
except on Saturdays, Sundays and legal holidays,
when only morning sessions are held.

COURT OF GENERAL SESSIONS.

Criminal Court Building. Court opens at 10.30
a. m. Clerk's office open from 9 a. m. to 4
p. m., and on Saturdays until 12 m.
Edward R. Carroll, Clerk.

MUNICIPAL COURTS.

The Clerks' offices are open from 9 a. m.
to 4 p. m.; Saturday, to 12 noon.
Board of Justices—James J. Devlin, Secretary,
264 Madison st., Manhattan. Telephone, 2596
Orchard.

Borough of Manhattan.
First District—54-60 Lafayette st. Telephone
6030 Franklin. Additional part is held at the
southwest corner of 6th ave. and 10th st. Tel-
phone, 2513 Chelsea.
Second District—264-266 Madison st. Tele-
phone, 4300 Orchard.
Third District—314 West 54th st. Telephone,
5450 Columbus.
Fourth District—207 East 32d st. Telephone,
4358 Murray Hill.
Fifth District—2565 Broadway. Telephone,
4006 Riverside.
Sixth District—155 East 88th st. Telephone,
4343 Lenox.
Seventh District—70 Manhattan st. Telephone,
6334 Morningside.
Eighth District—121st st. and Sylvan place.
Telephone, 3950 Harlem.
Ninth District—Madison ave. and 59th st.
Telephone, 3873 Plaza.

Borough of The Bronx.
First District—Town Hall, 1400 Williamsbridge
road, Westchester. Telephone, 457 Westchester.
Second District—Washington ave. and 162d st.
Telephone, 3042 Melrose.

Borough of Brooklyn.
First District—State and Court sts. Tele-
phone, 7091 Main.
Second District—495 Gates ave. Telephone,
504 Bedford.
Third District—6 Lee ave. Telephone, 556
Williamsburg.
Fourth District—14 Howard ave. Telephone,
4323 Bushwick.
Fifth District—5220 Third ave. Telephone,
3907 Sunset.
Sixth District—236 Duffield st. Telephone,
6166 Main.
Seventh District—31 Pennsylvania ave. Tele-
phone, 904 East New York.

Borough of Queens.
First District—115 Fifth st., Long Island City.
Telephone, 1420 Hunters Point.
Second District—Broadway and Court st., Elm-
hurst. Telephone, 87 Newtown.
Third District—1908 Myrtle ave., Glendale.
Telephone, 2352 Bushwick.
Fourth District—Town Hall, Jamaica. Tele-
phone, 1654 Jamaica.

Borough of Richmond.
First District—Lafayette ave. and 2d st., New
Brighton. Telephone, 503 Tompkinsville.
Second District—Village Hall, Stapleton. Tele-
phone, 313 Tompkinsville.

COURT OF SPECIAL SESSIONS.

Court opens at 10 a. m.
Part I, Criminal Court Building, Manhattan.
Telephone, 3983 Franklin.
Part II, 171 Atlantic ave., Brooklyn. Tele-
phone, Main 4280.
Part III, Town Hall, Jamaica. Held on Tues-
day of each week. Telephone, 2620 Jamaica.
Part IV, Borough Hall, St. George. Held on
Wednesday of each week. Telephone, 324
Tompkinsville.
Part V, 161st and 3d ave., Bronx. Held on
Thursday of each week. Telephone, 9088 Mel-
rose.

Frank W. Smith, Chief Clerk.
CHILDREN'S COURT.
New York County—137 E. 22d st. Telephone,
3611 Gramercy.
Denais A. Lambert, Clerk.
Bronx County—355 E. 137th st. Court held
on Wednesday and Friday of each week. Tele-
phone, 9092 Melrose.
Michael Murray, Clerk.
Kings County—102 Court st. Telephone, 627
Main.
William C. McKee, Clerk.
Queens County—19 Flushing ave., Jamaica.
Court held on Monday and Thursday of each
week. Telephone, 2624 Jamaica.
Sydney Ollendorf, Clerk.

Richmond County—Corn Exchange Bank
Building, St. George. Court held on Tuesday of
each week. Telephone, 324 Tompkinsville.
William J. Browne, Clerk.

SUPREME COURT—APPELLATE DIVISION.
First Judicial Department.
Madison ave., corner 25th st. Court open from
2 p. m. until 6 p. m. Friday, Motion Day, Court
opens at 10.30 a. m. Motions called at 10 a. m.
Orders called at 10.30 a. m. Telephone, 3840
Madison Square.
Alfred Wagstaff, Clerk.

Second Judicial Department.
Borough Hall, Brooklyn. Court meets from
2 p. m. to 5 p. m., excepting that on Fridays
Court opens at 10 o'clock a. m. Clerk's office
open 9 a. m. Telephone, 1932 Main.
John B. Byrne, Clerk.

SUPREME COURT—APPELLATE TERM.
503 Fulton st., Brooklyn. Court meets 10 a. m.
Clerks' office opens 9 a. m. Telephone, 8452
Main.
Joseph H. DeBraga, Clerk.

SUPREME COURT—CRIMINAL DIVISION.
Criminal Court Building. Court opens at 10.30
a. m. Clerk's office open from 9 a. m. to 4 p. m.;
Saturday, to 12 m. Telephone, 6064 Franklin.
William Schneider, Clerk.

SUPREME COURT—FIRST DEPARTMENT.
County Court House. Court open from 10.15
a. m. to 4 p. m. Telephone, 4580 Cortlandt.
SUPREME COURT—SECOND DEPARTMENT.
Kings County.

Joralemon and Fulton sts., Brooklyn. Clerk's
office hours, 9 a. m. to 5 p. m. Seven jury trial
parts. Special Term for trials. Special Term
for motions. Special Term (ex-parte business).
Court opens at 10 a. m. Naturalization Bureau,
Hall of Records, Brooklyn. Telephone, 5460
Main.
James F. McGee, General Clerk.

Queens County.
County Court House, Long Island City. Court
opens at 10 a. m. Trial and Special Term for
motions and ex-parte business each month, except
July, August and the first two weeks in Septem-
ber, in Part I. Trial Term, Part 2, February,
April, June, last two weeks in September, and
November. Special Term for Trials, January,
April, June and October.
Clerk's Office open 9 a. m. to 5 p. m. Sat-
urdays until 12 m. from Oct. to June. July,
August and September until 2 p. m. Telephone,
3896 Hunters Point.
Thomas B. Seaman, Special Deputy Clerk in
Charge.

Richmond County.
Trial Term held at County Court House, Rich-
mond. Special Term for trials held at Court
room, Borough Hall, St. George. Special Term
for motions held at Court House, Borough Hall,
St. George.
C. Livingston Bostwick, County Clerk.

BOARD MEETINGS.

Board of Aldermen.
The Board of Aldermen meets in the Alder-
manic Chamber, City Hall, every Tuesday, at
1.30 o'clock p. m.
P. J. SCULLY, City Clerk and Clerk to the
Board of Aldermen.

Board of Estimate and Apportionment.
The Board of Estimate and Apportionment
meets in the Old Council Chamber, Room 16,
City Hall, every Friday at 10 o'clock a. m.
JOSEPH HAAG, Secretary.

Commissioners of Sinking Fund.
The Commissioners of the Sinking Fund meet
in the Meeting Room (Room 16), City Hall, on
Wednesday, at 11 a. m., at call of the Mayor.
JOHN KORB, Jr., Secretary.

Board of Revision of Assessments.
The Board of Revision of Assessments meets
in the Meeting Room (Room 16), City Hall,
every Thursday, at 10.30 a. m., upon notice of the
Secretary.
JOHN KORB, Jr., Secretary.

Board of City Record.
The Board of City Record meets in the City
Hall at call of the Mayor.
DAVID FERGUSON, Supervisor, Secretary.

DEPARTMENT OF PARKS.

Proposals.
SEALED BIDS OR ESTIMATES WILL BE
received by the Park Board at the office of the
Department of Parks, Municipal Building, Man-
hattan, until 3 o'clock p. m., on
THURSDAY, DECEMBER 23, 1915,
Borough of Manhattan.

FOR ALL LABOR AND MATERIALS RE-
QUIRED FOR THE CONSTRUCTION OF AN
ARTIFICIAL GRANITE BALUSRADE ON
TOP OF THE PRESENT GRANITE COPING
ON THE NEWLY CONSTRUCTED SPEED-
WAY BULKHEAD WALL.
The amount of security required is six thousand
dollars (\$6,000).
The time allowed to complete the work will be
one hundred (100) consecutive working days.
Certified check or cash in the sum of three
hundred dollars must accompany bid.
Blank forms and other information may be
obtained at the office of the Department of
Parks, Boroughs of Manhattan and Richmond,
Room 1004, Municipal Building, 10th floor, Cen-
tre and Chambers Sts., Borough of Manhattan.
The bids will be compared and the contract
awarded at a lump or aggregate sum.
CABOT WARD, President; RAYMOND V.
INGERSOLL, THOMAS W. WHITTLE, JOHN
E. WEIER, Commissioners of Parks. d11.23
See General Instructions to Bidders on
last page, last column, of the "City Record."

SEALED BIDS OR ESTIMATES WILL BE
received by the Park Board at the office of the
Department of Parks, Municipal Building, Man-
hattan, until 3 o'clock p. m., on
THURSDAY, DECEMBER 23, 1915,
Borough of Manhattan.

FOR ALL LABOR AND MATERIALS RE-
QUIRED FOR THE ALTERATION AND RE-
PAIR OF THE DAIRY BUILDING, 65TH
STREET TRANSVERSE ROAD, CENTRAL
PARK.
The amount of security required is Two thou-
sand dollars (\$2,000).
The time allowed to complete the work will be
Seventy-five (75) consecutive calendar days.
Certified check or cash in the sum of One
Hundred Dollars must accompany bid.
Blank forms and other information may be
obtained at the office of the Department of
Parks, Boroughs of Manhattan and Richmond,
Room 1004, Municipal Building, 10th floor,
Centre and Chambers Sts., Borough of Manhat-
tan.
The bids will be compared and the contract
awarded at a lump or aggregate sum.
CABOT WARD, President; RAYMOND V.
INGERSOLL, THOMAS W. WHITTLE, JOHN
E. WEIER, Commissioners of Parks. d11.23
See General Instructions to Bidders on
last page, last column, of the "City Record."

SEALED BIDS OR ESTIMATES WILL BE
received by the Park Board at the office of the
Department of Parks, Municipal Building, Man-
hattan, until 3 o'clock p. m., on
THURSDAY, DECEMBER 23, 1915,
Borough of Manhattan.

FOR ALL LABOR AND MATERIALS RE-
QUIRED FOR THE CONSTRUCTION OF AN
ARTIFICIAL GRANITE BALUSRADE ON
TOP OF THE PRESENT GRANITE COPING
ON THE NEWLY CONSTRUCTED SPEED-
WAY BULKHEAD WALL.
The amount of security required is six thousand
dollars (\$6,000).
The time allowed to complete the work will be
one hundred (100) consecutive working days.
Certified check or cash in the sum of three
hundred dollars must accompany bid.
Blank forms and other information may be
obtained at the office of the Department of
Parks, Boroughs of Manhattan and Richmond,
Room 1004, Municipal Building, 10th floor, Cen-
tre and Chambers Sts., Borough of Manhattan.
The bids will be compared and the contract
awarded at a lump or aggregate sum.
CABOT WARD, President; RAYMOND V.
INGERSOLL, THOMAS W. WHITTLE, JOHN
E. WEIER, Commissioners of Parks. d11.23
See General Instructions to Bidders on
last page, last column, of the "City Record."

SEALED BIDS OR ESTIMATES WILL BE
received by the Park Board at the office of the
Department of Parks, Municipal Building, Man-
hattan, until 3 o'clock p. m., on
THURSDAY, DECEMBER 23, 1915,
Borough of Manhattan.

FOR ALL LABOR AND MATERIALS RE-
QUIRED FOR THE ALTERATION AND RE-
PAIR OF THE DAIRY BUILDING, 65TH
STREET TRANSVERSE ROAD, CENTRAL
PARK.
The amount of security required is Two thou-
sand dollars (\$2,000).
The time allowed to complete the work will be
Seventy-five (75) consecutive calendar days.
Certified check or cash in the sum of One
Hundred Dollars must accompany bid.
Blank forms and other information may be
obtained at the office of the Department of
Parks, Boroughs of Manhattan and Richmond,
Room 1004, Municipal Building, 10th floor,
Centre and Chambers Sts., Borough of Manhat-
tan.
The bids will be compared and the contract
awarded at a lump or aggregate sum.
CABOT WARD, President; RAYMOND V.
INGERSOLL, THOMAS W. WHITTLE, JOHN
E. WEIER, Commissioners of Parks. d11.23
See General Instructions to Bidders on
last page, last column, of the "City Record."

SEALED BIDS OR ESTIMATES WILL BE
received by the Park Board at the office of the
Department of Parks, Municipal Building, Man-
hattan, until 3 o'clock p. m., on
THURSDAY, DECEMBER 23, 1915,
Borough of Manhattan.

FOR ALL LABOR AND MATERIALS RE-
QUIRED FOR THE CONSTRUCTION OF AN
ARTIFICIAL GRANITE BALUSRADE ON
TOP OF THE PRESENT GRANITE COPING
ON THE NEWLY CONSTRUCTED SPEED-
WAY BULKHEAD WALL.
The amount of security required is six thousand
dollars (\$6,000).
The time allowed to complete the work will be
one hundred (100) consecutive working days.
Certified check or cash in the sum of three
hundred dollars must accompany bid.
Blank forms and other information may be
obtained at the office of the Department of
Parks, Boroughs of Manhattan and Richmond,
Room 1004, Municipal Building, 10th floor, Cen-
tre and Chambers Sts., Borough of Manhattan.
The bids will be compared and the contract
awarded at a lump or aggregate sum.
CABOT WARD, President; RAYMOND V.
INGERSOLL, THOMAS W. WHITTLE, JOHN
E. WEIER, Commissioners of Parks. d11.23
See General Instructions to Bidders on
last page, last column, of the "City Record."

SEALED BIDS OR ESTIMATES WILL BE
received by the Park Board at the office of the
Department of Parks, Municipal Building, Man-
hattan, until 3 o'clock p. m., on
THURSDAY, DECEMBER 23, 1915,
Borough of Manhattan.

FOR ALL LABOR AND MATERIALS RE-
QUIRED FOR THE ALTERATION AND RE-
PAIR OF THE DAIRY BUILDING, 65TH
STREET TRANSVERSE ROAD, CENTRAL
PARK.
The amount of security required is Two thou-
sand dollars (\$2,000).
The time allowed to complete the work will be
Seventy-five (75) consecutive calendar days.
Certified check or cash in the sum of One
Hundred Dollars must accompany bid.
Blank forms and other information may be
obtained at the office of the Department of
Parks, Boroughs of Manhattan and Richmond,
Room 1004, Municipal Building, 10th floor,
Centre and Chambers Sts., Borough of Manhat-
tan.
The bids will be compared and the contract
awarded at a lump or aggregate sum.
CABOT WARD, President; RAYMOND V.
INGERSOLL, THOMAS W. WHITTLE, JOHN
E. WEIER, Commissioners of Parks. d11.23
See General Instructions to Bidders on
last page, last column, of the "City Record."

SEALED BIDS OR ESTIMATES WILL BE
received by the Park Board at the office of the
Department of Parks, Municipal Building, Man-
hattan, until 3 o'clock p. m., on
THURSDAY, DECEMBER 23, 1915,
Borough of Manhattan.

FOR ALL LABOR AND MATERIALS RE-
QUIRED FOR THE CONSTRUCTION OF AN
ARTIFICIAL GRANITE BALUSRADE ON
TOP OF THE PRESENT GRANITE COPING
ON THE NEWLY CONSTRUCTED SPEED-
WAY BULKHEAD WALL.
The amount of security required is six thousand
dollars (\$6,000).
The time allowed to complete the work will be
one hundred (100) consecutive working days.
Certified check or cash in the sum of three
hundred dollars must accompany bid.
Blank forms and other information may be
obtained at the office of the Department of
Parks, Boroughs of Manhattan and Richmond,
Room 1004, Municipal Building, 10th floor, Cen-
tre and Chambers Sts., Borough of Manhattan.
The bids will be compared and the contract
awarded at a lump or aggregate sum.
CABOT WARD, President; RAYMOND V.
INGERSOLL, THOMAS W. WHITTLE, JOHN
E. WEIER, Commissioners of Parks. d11.23
See General Instructions to Bidders on
last page, last column, of the "City Record."

SEALED BIDS OR ESTIMATES WILL BE
received by the Park Board at the office of the
Department of Parks, Municipal Building, Man-
hattan, until 3 o'clock p. m., on
THURSDAY, DECEMBER 23, 1915,
Borough of Manhattan.

FOR ALL LABOR AND MATERIALS RE-
QUIRED FOR THE ALTERATION AND RE-
PAIR OF THE DAIRY BUILDING, 65TH
STREET TRANSVERSE ROAD, CENTRAL
PARK.
The amount of security required is Two thou-
sand dollars (\$2,000).
The time allowed to complete the work will be
Seventy-five (75) consecutive calendar days.
Certified check or cash in the sum of One
Hundred Dollars must accompany bid.
Blank forms and other information may be
obtained at the office of the Department of
Parks, Boroughs of Manhattan and Richmond,
Room 1004, Municipal Building, 10th floor,
Centre and Chambers Sts., Borough of Manhat-
tan.
The bids will be compared and the contract
awarded at a lump or aggregate sum.
CABOT WARD, President; RAYMOND V.
INGERSOLL, THOMAS W. WHITTLE, JOHN
E. WEIER, Commissioners of Parks. d11.23
See General Instructions to Bidders on
last page, last column, of the "City Record."

SEALED BIDS OR ESTIMATES WILL BE
received by the Park Board at the office of the
Department of Parks, Municipal Building, Man-
hattan, until 3 o'clock p. m., on
THURSDAY, DECEMBER 23, 1915,
Borough of Manhattan.

THURSDAY, DECEMBER 23, 1915,

Borough of Manhattan.
NO. 1. FOR ALL LABOR AND MATE-
RIALS REQUIRED FOR THE GENERAL
CONSTRUCTION WORK, EXCLUSIVE OF
THE PLUMBING AND ELECTRIC LIGHT
FIXTURE WORK, IN CONNECTION WITH
THE INSTALLATION OF A COMFORT STA-
TION FOR MEN AND WOMEN IN THE
BASEMENT OF ISHAM MANSION, ISHAM
PARK.

The amount of security required is two thou-
sand dollars (\$2,000).
Certified check or cash in the sum of One
Hundred Dollars must accompany bid.

NO. 2. FOR ALL LABOR AND MATE-
RIALS REQUIRED FOR THE PLUMBING
AND GAS FITTING WORK FOR THE COM-
FORT STATION FOR MEN AND WOMEN
IN THE BASEMENT OF ISHAM MANSION,
ISHAM PARK.

The amount of security required is seven hun-
dred and fifty dollars (\$750).
Certified check or cash in the sum of Thirty-
seven and 50-100 dollars must accompany bid.

The time allowed to complete the work will be
sixty (60) consecutive calendar days.
Blank forms and other information may be
obtained at the office of the Department of
Parks, Boroughs of Manhattan and Richmond,
Room 1004, Municipal Building, 10th floor,
Centre and Chambers Sts., Borough of Manhat-
tan.

The bids will be compared and the contract
awarded at a lump or aggregate sum.
CABOT WARD, President; RAYMOND V.
INGERSOLL, THOMAS W. WHITTLE, JOHN
E. WEIER, Commissioners of Parks. d11.23
See General Instructions to Bidders on
last page, last column, of the "City Record."

BOARD OF ASSESSORS.

Notice to Present Claims for Damages.
PUBLIC NOTICE IS HEREBY GIVEN TO
all persons claiming to have been injured by a
change of grade in the regulating and grading
of the following named streets to present their
claims, in writing, to the Secretary of the Board
of Assessors, Room 809, Municipal Building, on
or before Thursday, December 23, 1915, at 10
o'clock a. m. Claimants are requested to make
their claims for damages upon the blank form
prepared by the Board of Assessors, copies of
which may be obtained upon application at the
above office:

Borough of Richmond.
4924. Cotton Street from Griffin Street to
Arrietta Street.

Borough of The Bronx.
4926. Wallace Avenue from N. Y., N. H. &
H. R. R. to Bear Swamp Road.
4927. Matthews Avenue from Van Nest Ave-
nue to Bronxdale Avenue.

Borough of Brooklyn.
4905. 90th Street from 2nd Avenue to 3rd
Avenue.
4906. 62nd Street from 13th Avenue to 14th
Avenue.
4907. 72nd Street from 10th Avenue to 11th
Avenue.
4922. Stone Avenue from Riverdale Avenue
to Newport Street.

ALFRED P. W. SEAMAN, WM. C. OR-
MOND, JACOB J. LESSER, Board of Assessors.
Sr. GEORGE B. TUCKER, Secretary, Room 809,
Municipal Building, City of New York, Borough
of Manhattan.
December 11, 1915. d11.22

Completion of Assessments.
PUBLIC NOTICE IS HEREBY GIVEN TO
the owner or owners of all houses and lots,
improved and unimproved lands affected thereby,
that the following proposed assessments have
been completed and are lodged in the office of
the Board of Assessors for examination by all
persons interested, viz.:

Borough of The Bronx.
4804. Regulating, grading, curbing and flag-
ging Cruger Avenue from Baker Avenue to Mor-
ris Park Avenue. Affecting Blocks 4033, 4034,
4037 and 4038.
4805. Regulating, grading, curbing and flag-
ging Fillmore Street between Morris Park Ave-
nue and Van Nest Avenue. Affecting Blocks
4029 and 4030.
4913. Paving Commonwealth Avenue from
Merrill Street to Tremont Avenue. Affecting
Blocks 3896, 3897, 3914 and 3915.
4914. Paving and curbing Jackson Avenue
from East 141st Street to East 149th Street.
Affecting Blocks 2557, 2572, 2573, 2578 and 2579.
4915. Paving and curbing Park Avenue from
East 144th Street to Morris Avenue, near East
155th Street. Affecting Blocks 2335 to 2338,
2342 and 2440 to 2443.
4917. Paving and curbing East 167th Street
from West Farms Road to the intersection of
Westchester and Longfellow Avenues. Affecting
Blocks 2751 and 2754.

Borough of Brooklyn.
4711. Regulating, grading, curbing and flag-
ging Clara Street from 36th Street to West Street.
Affecting Blocks 5308 to 5311.
4845. Regulating, grading, curbing and flag-
ging East Tenth Street from Avenue L to Ave-
nue M. Affecting Blocks 6545 and 6546.
4858. Regulating, grading, curbing and flag-
ging East 18th Street from Avenue M to Avenue
N. Together with a list of awards for damages
caused by a change of grade. Affecting Blocks
6746 and 6747.
4869. Regulating, grading, curbing, flagging
and paving Louisa Street from Chester Avenue
to 36th Street. Affecting Blocks 5310 and 5312.
4904. Paving West 37th Street from Mermaid
Avenue to Surf Avenue. Affecting Blocks 7004,
7031 and 7045.
4919. Paving East 13th Street from Kings
Highway to Avenue U. Affecting Blocks 6795,
6796, 6818, 6819, 7291, 7292, 7317 and 7318.
4920. Paving East 17th Street from Avenue
M to Avenue N. Affecting Blocks 6745 and
6746.
4921. Paving and curbing 21st Avenue from
60th Street to 64th Street. Affecting Blocks
5521, 5522, 5528, 5529, 5535, 5536, 5542, 5543,
5549 and 5550.
All persons whose interests are affected by the
above named proposed assessments, and who are
opposed to the same or either of them, are re-
quested to present their objections, in writing,
to the Secretary of the Board of Assessors, Room
809, Municipal Building, New York, on or before
Tuesday, January 18, 1916, at 10 a. m., at which
time and place the said objections will be heard
and testimony received in reference thereto.
ALFRED P. W. SEAMAN, WM. C. OR-
MOND, JACOB J. LESSER, Board of Assessors.
Sr. GEORGE B. TUCKER, Secretary, Room 809,
Municipal Building, City of New York, Borough
of Manhattan.
December 18, 1915. d18.30

Borough of The Bronx.
4891. Regulating, grading, curbing, flagging,
etc., Merrill Street from Rosedale Avenue to

Beach Avenue. Affecting Blocks 3896, 3897,
3898, 3914, 3915 and 3916.

Borough of Queens.
4604. Regulating, grading and flagging Grand
Street from the Main Line of the Long Island
Railroad to Old Flushing Avenue, Second Ward.
Together with a list of awards for damages
caused by a change of grade. Affecting Blocks
1521, 1522, 1559, 1560, 1562, 1596, 1597, 1599,
1600, 1601, 1602, 1603 to 1608, 1613, 1614, 1615,
1619, 1620, 1624, 1625, 1626, 1633 to 1636, 2154,
2158, 2161, 2166, 2174, 2175, 2189, 2193, 2194,
2329, 2330, 2332, 2336, 2337, 2401, 2403, 2404,
2406, 2407 and 2421.

4876. Constructing a temporary drain through
the property of the Malba Estates Corporation
from the end of the existing sewer at Fifth Ave-
nue to Powell's Cove, Third Ward. Affecting
Blocks 1, 1A, 2B, 2C, 2F, 2G, 2H, 2J, 2L, 2M,
2N, 2P, 2Q, 2R, 4 to 13, 32, 34, 36, 37, 38, 82
to 96, 98 and 128 to 159.

4908. Sewer and appurtenances in Britton
(Orchard) Avenue from Broadway to 1thaca
(4th) Street, and in Ketcham (2nd) Street from
Britton Avenue to Pettit Place (Newtown Ave-
nue), Second Ward. Affecting Blocks 658 to
664, 666, 667 and 670.

4909. Sewer and appurtenances in Forest
Avenue from Myrtle Avenue to Halleck (Edsall)
Avenue, Second Ward. Affecting Blocks 2505
and 2555.

4910. Sewer and appurtenances in Guion Ave-
nue from Jerome Avenue to Beaufort Avenue;
in Beaufort Avenue from Guion Avenue to Na-
pier Avenue, and in Napier Avenue from Beau-
fort Avenue to Jerome Avenue, Fourth Ward.
Affecting Blocks 448, 449, 451, 452, 454, 455,
457, 458, 459, 460 and 461.

4911. Receiving Basins and appurtenances on
the southerly and westerly corners of Schurz
Avenue and Ditmars Avenue, Second Ward.
Affecting Blocks 343 and 362.

4912. Sewer and appurtenances in Steinway
Avenue from Jackson Avenue to Washington
Avenue, First Ward. Affecting Blocks 175 and
177.

Borough of Brooklyn.
4818. Regulating, grading, curbing, flagging
and paving East 17th Street from Avenue N to
Avenue O. Together with a list of awards for
damages caused by a change of grade. Affecting
Blocks 6754 and 6755.

4844. Regulating

Blank forms and further information may be obtained at the office of the Contract Clerk of the Department, Tenth Floor, Municipal Building, The City of New York, where plans and specifications may be seen.

JOHN A. KINGSBURY, Commissioner.
Dated December 11, 1915. d11,23
See General Instructions to Bidders on last page, last column, of the "City Record."

SEALED BIDS OR ESTIMATES WILL BE received by the Department of Public Charities, Tenth Floor, Municipal Building, Borough of Manhattan, until 10.30 o'clock a. m., on

TUESDAY, DECEMBER 21, 1915,
FOR ALL THE LABOR AND MATERIALS REQUIRED FOR FURNISHING AND ERECTING THREE NEW PORTABLE BUILDINGS ON THE GROUNDS OF THE KINGS COUNTY HOSPITAL, BOROUGH OF BROOKLYN, THE CITY OF NEW YORK.

The time allowed for the completion of the work and full performance of the contract is thirty (30) consecutive working days.
The security required will be Seven Hundred and Fifty Dollars (\$750).
Certified check or cash in the sum of Thirty-seven Dollars and Fifty Cents (\$37.50) must accompany bid.

The bidder will state one aggregate price for the whole work described and specified, as the contract is entire for a complete job.

Blank forms and further information may be obtained at the office of the Contract Clerk of the Department, Tenth Floor, Municipal Building, The City of New York, where plans and specifications may be seen.

JOHN A. KINGSBURY, Commissioner.
Dated December 9, 1915. d9,21
See General Instructions to Bidders on last page, last column, of the "City Record."

SEALED BIDS OR ESTIMATES WILL BE received by the Department of Public Charities, Tenth Floor, Municipal Building, Borough of Manhattan, until 10.30 o'clock a. m., on

MONDAY, DECEMBER 20, 1915,
FOR FURNISHING ALL THE LABOR AND MATERIALS REQUIRED FOR CONSTRUCTING AND INSTALLING NEW STEAM SUPPLY AND RETURN LINES BETWEEN THE POWER HOUSE AND MAIN BUILDING OF THE CITY HOSPITAL DISTRICT, BLACKWELL'S ISLAND, THE CITY OF NEW YORK.

The time allowed for the completion of the work and full performance of the contract is forty (40) consecutive working days.

The security required will be One Thousand Dollars (\$1,000).
Certified check or cash in the sum of Fifty Dollars (\$50) must accompany bid.

The bidder will state one aggregate price for the whole work described and specified, as the contract is entire for a complete job.

Blank forms and further information may be obtained at the office of the Contract Clerk of the Department, Tenth Floor, Municipal Building, The City of New York, where plans and specifications may be seen.

JOHN A. KINGSBURY, Commissioner.
Dated December 9, 1915. d9,20
See General Instructions to Bidders on last page, last column, of the "City Record."

MUNICIPAL CIVIL SERVICE COMMISSION.

Proposed Amendments to Classifications.

PUBLIC NOTICE IS HEREBY GIVEN OF the following proposed amendments to the Municipal Civil Service Classification:

1. Striking from the exempt class, under the headings "City Magistrates' Court, First Division," and "City Magistrates' Court, Second Division," the following:
"Chief Probation Officer."

2. Including in the non-competitive class, under the heading "Positions in the Department of Public Charities at compensations not exceeding the amounts set forth below," the following:
Assistant Trade Instructor, \$600 per annum (with or without maintenance).

PUBLIC HEARINGS WILL BE ALLOWED at the request of any interested persons, in accordance with the provisions of Civil Service Rule III, at the offices of the Commission, Room 1443, Municipal Building, on

WEDNESDAY, DECEMBER 22, 1915,
at 10.30 o'clock a. m.
d20,22 ROBERT W. BELCHER, Secretary.

Notices of Examinations.

PUBLIC NOTICE IS HEREBY GIVEN THAT applications will be received by the Municipal Civil Service Commission, Municipal Building, Manhattan, New York City, from

TUESDAY, DECEMBER 14, 1915, TO WEDNESDAY, DECEMBER 23, 1915,
for the position of

PATHOLOGIST.

No applications delivered at the office of the Commission, by mail or otherwise, after 4 P. M. **WEDNESDAY, DECEMBER 23, 1915,** will be accepted. Application blanks will be mailed upon request provided a self-addressed stamped envelope or sufficient postage is enclosed to cover the mailing. The Commission will not guarantee the delivery of the same. Postage on applications forwarded by mail must be fully prepaid.

Applicants must be citizens of the United States and residents of the State of New York.

The subjects and weights of the examination are: Experience, 3; 70% required; Technical, 3; 75% required; Practical test, 4; 75% required. Candidates failing to qualify in any part of the examination will not be summoned for the ensuing tests.

A physical qualifying examination will be given. Applications for this examination are to be filed on a special blank, Form C.

Candidates must have the degree of M. D. from an approved institution.

Duties: The performance of autopsies; microscopic diagnosis of tissues; bacteriological diagnosis and clinical pathology.

The Practical test will be held in a pathological laboratory. The candidates will be required to demonstrate their ability to perform the work of pathologist, as described in the duties given above.

Candidates must be at least 21 years of age on the closing date for the receipt of applications. The requirement of paragraph 12 of Rule VII, that no person who has entered any examination for appointment to a competitive position and failed, or who has withdrawn from an examination, shall be admitted within nine months from the date of such examination to a new examination for the same position, is waived for this examination.

There is one vacancy in the Department of Public Charities, Kings County Hospital, at \$1,320 per annum, with maintenance, or \$1,500 without maintenance.

The term of the eligibility of the list resulting from this examination is fixed at not less than one year nor more than four years.

d14,29 ROBERT W. BELCHER, Secretary.

PURSUANT TO SECTION 722 OF THE Greater New York Charter, as amended, public notice is hereby given that applications will be received by the Municipal Civil Service Commission, Municipal Building, Manhattan, New York City, from

tion, Municipal Building, Manhattan, New York City, from

THURSDAY, DECEMBER 9, 1915, UNTIL THURSDAY, DECEMBER 23, 1915,
for the position of

FIREMAN, FIRE DEPARTMENT.
The examination is limited to members of the volunteer fire companies throughout the Whitestone section of the Borough of Queens.

No application delivered at the office of the Commission, by mail or otherwise, after 4 P. M. **THURSDAY, DECEMBER 23, 1915,** will be accepted.

The subjects and weights of the examination are as follows: Physical development and strength, 50 per cent.; mental test, 50 per cent. Mental test: Memory test, 3; Arithmetic, 2; Government and elementary duties, 5. 70% required on mental examination; 70% required on physical development; 70% required on strength; 70% on all.

A candidate to be eligible for appointment must obtain an average of not less than 70 per cent. on the mental test and 70% on the physical development and strength. Candidates who obtain an average of over 80% on physical development and strength and a final average of 75% shall also be eligible for appointment.

Applications will be received from persons who are twenty-one (21) years of age on or before the date of the mental examination. Applications will not be received from persons who are more than twenty-nine years of age on the date of filing applications.

Applicants will be required to submit with their applications a transcript of the records of the Bureau of Vital Statistics showing the date of birth, or, in lieu thereof, an authenticated transcript from the records of the church in which they were baptized, or other satisfactory proof.

All foreign born applicants will be required to submit evidence of citizenship; naturalization papers should be attached to applications.

Applicants must not be less than 5 feet 7 inches in height.

Applicants will be notified later of the date of the physical examination.

The mental examination will be held on **WEDNESDAY, JANUARY 5, 1916.**

Applicants must be citizens of the United States and residents of the State of New York.

Application blanks will be mailed upon request, provided a self-addressed stamped envelope or proper postage accompanies the request, but the Commission will not guarantee the delivery of the same.

Applications forwarded by mail upon which postage is not fully prepaid will not be accepted.

d9,23 ROBERT W. BELCHER, Secretary.

PURSUANT TO SECTION 722 OF THE Greater New York Charter, as amended, public notice is hereby given that applications will be received by the Municipal Civil Service Commission, Municipal Building, Manhattan, New York City, from

THURSDAY, DECEMBER 9, 1915, TO THURSDAY, DECEMBER 23, 1915,
for the position of

FIREMAN, FIRE DEPARTMENT.
The examination is limited to members of the volunteer fire companies throughout the locality in the Borough of Richmond in which New Dorp Hook and Ladder Company of the volunteer system performed duty.

No application delivered at the office of the Commission, by mail or otherwise, after 4 P. M. **THURSDAY, DECEMBER 23, 1915,** will be accepted.

The subjects and weights of the examination are as follows: Physical development and strength, 50 per cent.; mental test, 50 per cent. Mental test: Memory test, 3; Arithmetic, 2; Government and elementary duties, 5. 70% required on mental examination; 70% required on physical development; 70% required on strength; 70% required on all.

A candidate to be eligible for appointment must obtain an average of not less than 70 per cent. on the mental test and 70% on the physical development and strength. Candidates who obtain an average of over 80% on physical development and strength and a final average of 75% shall also be eligible for appointment.

Applications will be received from persons who are twenty-one (21) years of age on or before the date of the mental examination. Applications will not be received from persons who are more than twenty-nine years of age on the date of filing applications.

Applicants will be required to submit with their applications a transcript of the records of the Bureau of Vital Statistics showing the date of birth, or, in lieu thereof, an authenticated transcript from the records of the church in which they were baptized, or other satisfactory proof.

All foreign born applicants will be required to submit evidence of citizenship; naturalization papers should be attached to applications.

Applicants must not be less than 5 feet 7 inches in height.

Applicants will be notified later of the date of the physical examination.

The mental examination will be held on **WEDNESDAY, JANUARY 5, 1916.**

Applicants must be citizens of the United States and residents of the State of New York.

Application blanks will be mailed upon request, provided a self-addressed stamped envelope or proper postage accompanies the request, but the Commission will not guarantee the delivery of the same. Applications forwarded by mail upon which postage is not fully prepaid will not be accepted.

d9,23 ROBERT W. BELCHER, Secretary.

PUBLIC NOTICE IS HEREBY GIVEN THAT applications will be received by the Municipal Civil Service Commission, Municipal Building, Manhattan, New York City, from

WEDNESDAY, DECEMBER 8, 1915, TO WEDNESDAY, DECEMBER 22, 1915,
for the position of

INSPECTOR OF LICENSED VEHICLES, GRADE 2.

No applications delivered at the office of the Commission, by mail or otherwise, after 4 P. M. **WEDNESDAY, DECEMBER 22, 1915,** will be accepted. Application blanks will be mailed upon request, provided applicant furnish a self-addressed stamped envelope or proper postage to insure the delivery of the blank desired. Postage on applications forwarded by mail must be fully prepaid.

Applicants must be citizens of the United States and residents of the State of New York.

The subjects and weights of the examination are: Duties, 3; 70% required; Practical, 4; 70% required; Experience, 3; 70% required. A qualifying physical examination will be given.

Applications for this examination must be filed on a special blank, Form B. Experience blanks will be issued with the applications and must be filed with the Commission at the time of filing applications.

Candidates failing to qualify in any part of the examination will not be summoned for the ensuing tests.

Requirements—Candidates must have had experience in making taximeters, clockwork or similar mechanism, or as Inspectors of Taxicabs or in other similar supervisory or administrative positions for owning or operating companies. They should have knowledge of taximeters, of gearing and wheelwork and the calculation of

the same. They should be familiar with the several laws and ordinances relative to public hacks and public carts. Minimum age, 21 years; maximum age, 45 years on the last day for filing applications. Candidates must be at least 5 feet 7 inches in height and weigh not less than 138 pounds.

A detailed account of the medical and physical standards required will be issued with the applications.

The compensation rates proposed by the Board of Estimate and Apportionment for this position are from \$1,140 to \$1,380. Under the terms and conditions of the budget for the year 1916, appointments will, as a rule, be made at the lowest compensation rate.

During the year 1916 there will be a number of vacancies in the Department of Licenses.

Persons who have filed applications for INSPECTOR OF LICENSED VEHICLES, GRADE 2, since November 17, 1915, need not file applications for this examination.

d8,22 R. W. BELCHER, Secretary.

PUBLIC NOTICE IS HEREBY GIVEN THAT applications will be received by the Municipal Civil Service Commission, Municipal Building, Manhattan, New York City, from

TUESDAY, DECEMBER 7, 1915, TO TUESDAY, DECEMBER 21, 1915,
for the position of

PHARMACIST.

No applications delivered at the office of the Commission, by mail or otherwise, after 4 P. M. **TUESDAY, DECEMBER 21, 1915,** will be accepted.

Application blanks will be mailed upon request provided a self-addressed stamped envelope or sufficient postage is enclosed to cover the mailing. The Commission will not guarantee the delivery of the same. Postage on applications forwarded by mail must be fully prepaid.

Applicants must be citizens of the United States and residents of the State of New York. Candidates must be licensed by the State Board of Pharmacy. Licenses must be submitted at the time of filing applications.

The subjects and weights of the examination are: Experience, 4; 70% required; Technical, 6; 75% required.

A physical qualifying examination will be given. Candidates failing to qualify in any part of the examination will not be summoned for the ensuing tests.

Applications for this examination must be filed on a special blank, Form C. Experience blanks will be issued with the applications and must be filed with the Commission at the time of filing applications.

Candidates must be at least 21 years of age on the closing date for the receipt of applications. Vacancies occur from time to time. The usual salary is \$720 per annum with maintenance.

The requirement of paragraph 12 of Rule VII, that no person who has entered any examination for appointment to a competitive position and failed, or who has withdrawn from an examination, shall be admitted within nine months from the date of such examination to a new examination for the same position, is waived for this examination.

d7,21 ROBERT W. BELCHER, Secretary.

PUBLIC SERVICE COMMISSION.

Hearing on Form of Contract.

NOTICE IS HEREBY GIVEN THAT A PUBLIC hearing will be held at the office of the Public Service Commission for the First District, at No. 154 Nassau Street, Borough of Manhattan, New York City, on the 31st day of December, 1915, at twelve-fifteen o'clock P. M., upon the proposed terms and conditions of a contract for the construction of a Railroad Duct Line for the Seventh Avenue-Lexington Avenue Rapid Transit Railroad.

Said duct line will begin at a duct manhole, to be constructed under another contract, on the westerly side of the Seventh Avenue-Lexington Avenue Rapid Transit Railroad in Walton Avenue, in the Borough of The Bronx, and thence extending northerly under Walton Avenue to East 157th Street, and thence extending westerly under East 157th Street to River Avenue at a new manhole, to be constructed under this contract, at the intersection of East 157th Street and River Avenue.

Copies of the draft of said contract may be obtained at the said office of the said Public Service Commission for One Dollar each.

Dated, New York, December 14, 1915.
PUBLIC SERVICE COMMISSION FOR THE FIRST DISTRICT, By J. SERGEANT CRAW, Acting Chairman.

TRAVIS H. WHITNEY, Secretary. d16,31

BOROUGH OF THE BRONX.

Proposals.

SEALED BIDS OR ESTIMATES WILL BE received by the President of the Borough of The Bronx, at his office, Municipal Building, Crotona Park, 177th St. and 3rd Ave., until 10.30 a. m., on

MONDAY, DECEMBER 27, 1915,

NO. 1. FOR REGULATING, GRADING, SETTING CURB, LAYING SIDEWALKS AND CROSSWALKS, BUILDING APPROACHES AND ERECTING FENCES WHERE NECESSARY IN ODELL STREET, FROM UNIONPORT ROAD TO STARLING AVENUE, TOGETHER WITH ALL WORK INCIDENTAL THERETO.

The Engineer's estimate of the work is as follows:

1,300 Cubic Yards Earth Excavation.
150 Cubic Yards Rock Excavation.
350 Cubic Yards Filling.
1,200 Linear Feet New Curb.
5,500 Square Feet Two course concrete sidewalk (including maintenance for one year).
50 Cubic Yards Dry Rubble Masonry.
50 Linear Feet Vitrified Pipe, 12 inches in diameter.

The time allowed for the full completion of the work herein described will be 40 consecutive working days.

The amount of security required will be One thousand two hundred Dollars (\$1,200).

NO. 2. FOR REGULATING, GRADING, SETTING CURB, LAYING SIDEWALKS AND CROSSWALKS, BUILDING INLETS, RECEIVING BASINS, DRAINS, CULVERTS, APPROACHES AND GUARD RAILS WHERE NECESSARY IN WATERBURY AVENUE, FROM WESTCHESTER AVENUE TO ZEREGA AVENUE, TOGETHER WITH ALL WORK INCIDENTAL THERETO.

The Engineer's estimate of the work is as follows:

500 Cubic Yards Excavation of all kinds.
21,600 Cubic Yards Filling.
1,910 Linear Feet New Curb.
6,330 Square Feet New bluestone flagging.
1,840 Square Feet Two course concrete sidewalk (including maintenance for one year).
1,600 Cubic Yards Dry Rubble Masonry.
5 Cubic Yards Class B Concrete.
100 Linear Feet Vitrified pipe, 12 inches in diameter.
75 Linear Feet Vitrified pipe, 18 inches in diameter.
2,000 Feet B. M. Timber.
1,550 Linear Feet Guard Rail.
4 Receiving Basins, Type B.
Sinkage, shrinkage and settlement.

The time allowed for the full completion of the work herein described will be 140 consecutive working days.

The amount of security required will be Six thousand five hundred Dollars (\$6,500).

NO. 3. FOR REGULATING, GRADING, SETTING CURB, LAYING SIDEWALKS AND CROSSWALKS, BUILDING APPROACHES AND ERECTING FENCES WHERE NECESSARY IN NEWBOLD AVENUE, FROM CASTLE HILL AVENUE TO ZEREGA AVENUE, TOGETHER WITH ALL WORK INCIDENTAL THERETO.

The Engineer's estimate of the work is as follows:

5,600 Cubic Yards Earth Excavation.
200 Cubic Yards Rock Excavation.
14,400 Cubic Yards Filling.
3,230 Linear Feet New Curb.
16,190 Square Feet Two course concrete sidewalk (including maintenance for one year).
550 Square Feet New Bridgestone.
650 Cubic Yards Dry Rubble Masonry.
10 Cubic Yards Class B Concrete.
100 Linear Feet Vitrified pipe, 12 inches in diameter.

50 Linear Feet Vitrified pipe, 18 inches in diameter.

2,000 Feet B. M. Timber.

1,560 Linear Feet Guard Rail.

4 Receiving basins, Type B.

Sinkage, Shrinkage and settlement.

5 Cubic Yards Brick Masonry.

The time allowed for the full completion of the work herein described will be 130 consecutive working days.

The amount of security required will be Six thousand four hundred Dollars (\$6,400).
Blank forms of bids or estimates upon which bids must be made can be obtained upon application therefor, the plans and specifications may be seen and other information obtained at said office.

DOUGLAS MATHEWSON, President.
d15,27

See General Instructions to Bidders on last page, last column, of the "City Record."

SEALED BIDS OR ESTIMATES WILL BE received by the President of the Borough of The Bronx, at his office, Municipal Building, Crotona Park, 177th St. and 3rd Ave., until 10.30 a. m., on

MONDAY, DECEMBER 20, 1915,

NO. 1. FOR FURNISHING AND DELIVERING FORAGE TO THE BUREAU OF SEWERS AND HIGHWAYS — MAINTENANCE.

The time allowed for the performance of the contract is as directed during the year 1916.

The amount of security for the performance of the contract shall be thirty (30) per cent. of the total amount for which the contract is awarded.

NO. 2. FOR FURNISHING AND DELIVERING 15,000 GALLONS OF AUTOMOBILE NAPHTHA.

The time allowed for the performance of the contract is as directed during the year 1916.

The amount of security for the performance of the contract shall be thirty (30) per cent. of the total amount for which the contract is awarded.

Blank forms of bids or estimates upon which bids must be made can be obtained upon application therefor, the specifications may be seen and other information obtained at said office.

DOUGLAS MATHEWSON, President.
d8,20

See General Instructions to Bidders on last page, last column, of the "City Record."

BOROUGH OF RICHMOND.

Proposals.

SEALED BIDS OR ESTIMATES WILL BE received by the President of the Borough of Richmond, at Borough Hall, St. George, New Brighton, S. I., until 12 o'clock m., on

TUESDAY, DECEMBER 28, 1915,

Borough of Richmond.

NO. 1. FOR FURNISHING AND DELIVERING FORAGE AT STABLE "A," SWAN STREET, TOMPKINSVILLE, S. I.

The Superintendent's estimate of the quantity and quality of the material required is as follows:

1. 212,000 lbs. No. 3 White Clipped Oats.
2. 205,000 lbs. No. 2 Timothy Hay.
3. 25,000 lbs. No. 1 Straight Rye Straw.
4. 10,000 lbs. Bran.
5. 500 lbs. Oil Meal.
6. 25 doz. Salt Bricks.

The time for the completion of the work and the full performance of the contract is by or before August 31st, 1916.

The amount of security required is 30% of the total amount for which contract is awarded.

NO. 2. FOR FURNISHING AND DELIVERING FORAGE AT STABLE "B," COLUMBIA STREET, WEST NEW BRIGHTON, S. I.

The Superintendent's estimate of the quantity and quality of the material required is as follows:

1. 112,000 lbs. No. 3 White Clipped Oats.
2. 100,000 lbs. No. 2 Timothy Hay.
3. 16,000 lbs. No. 1 Straight Rye Straw.
4. 3,500 lbs. Bran.
5. 1,000 lbs. Oil Meal.
6. 8 doz. Salt Bricks.

The time for the completion of the work and the full performance of the contract is by or before August 31st, 1916.

The amount of security required is 30% of the total amount for which contract is awarded.

The contracts must be bid for separately, and the bids will be compared and the contract awarded at a lump or aggregate sum for each contract.

Bidders are requested to make their bids or estimates upon the blank form prepared by the President, a copy of which, with the proper envelope in which to enclose the bid, together with a copy of the contract, including the specifications, in the form approved by the Corporation Counsel, can be obtained upon application therefor at the office of the said President. Other information may be obtained at the office of the Commissioner of Public Works of the Borough of Richmond, Borough Hall, New Brighton, Borough of Richmond.

CALVIN D. VAN NAME, President.
New York, Dec. 14th, 1915. d16,28

See General Instructions to Bidders on last page, last column, of the "City Record."

SEALED BIDS OR ESTIMATES WILL BE received by the President of the Borough of Richmond at Borough Hall, St. George, New Brighton, S. I., until 12 o'clock m., on

TUESDAY, DECEMBER 31, 1915,

Borough of Richmond.

NO. 1. FOR SHOEING THE HORSES IN STABLE "A," SWAN STREET, TOMPKINSVILLE, S. I.

The Superintendent's estimate of the quantity and quality of the material, and the nature and extent, as near as possible, of the work required is as follows:

Shoeing 30 draft horses per month.
Shoeing 6 driving horses per month.

The time

Shoeing 24 draft horses per month.
Shoeing 4 driving horses per month.
The time for the completion of the work and the full performance of the contract is December 31st, 1916.
The amount of security required is Three hundred dollars (\$300.00).
The contracts must be bid for separately, and the bids will be compared and the contract awarded at a lump or aggregate sum for each contract.

Bidders are requested to make their bids or estimates upon the blank form prepared by the President, a copy of which, with the proper envelope in which to enclose the bid, together with a copy of the contract, including the specifications, in the form approved by the Corporation Counsel, can be obtained upon application therefor at the office of the said President. Other information may be obtained at the office of the Commissioner of Public Works of the Borough of Richmond, Borough Hall, New Brighton, Borough of Richmond.

CALVIN D. VAN NAME, President.
New York, December 6th, 1915. d10.21
See General Instructions to Bidders on last page, last column, of the "City Record."

SEALED BIDS OR ESTIMATES WILL BE received by the President of the Borough of Richmond at Borough Hall, St. George, New Brighton, S. I., until 12 o'clock m., on
TUESDAY, DECEMBER 21, 1915,
Borough of Richmond.

NO. 1. FOR FURNISHING ALL THE LABOR AND MATERIALS REQUIRED FOR FURNISHING AND DELIVERING COAL AT PUBLIC BUILDINGS AS FOLLOWS:

The Engineer's estimate of the quantity and quality of the material, and the nature and extent, as near as possible, of the work required is as follows:

Furnishing and delivering One Hundred and seventy (170) tons of range coal as needed to County Clerk's Office and Court House, Richmond; Village Halls at Stapleton and New Brighton; Field Office at St. George and Coroner's Office, New Brighton, Old Corn Exchange Bank bldg., St. George. Five Hundred and sixty-five (565) tons of Buckwheat coal No. 1 to Borough Hall, St. George.

Buckwheat coal to be delivered in 150 ton lots, and range coal in 2 and 5 ton lots at a time. Each ton to consist of 2,240 lbs.

The time for the completion of the work and the full performance of the contract is from January 1st to December 31st, 1916.

The amount of security required is Fourteen hundred and thirty dollars and ninety cents (\$1,430.90).

The contracts must be bid for separately, and the bids will be compared and the contract awarded at a lump or aggregate sum for each contract.

Bidders are requested to make their bids or estimates upon the blank form prepared by the President, a copy of which, with the proper envelope in which to enclose the bid, together with a copy of the contract, including the specifications, in the form approved by the Corporation Counsel, can be obtained upon application therefor at the office of the said President. Further information can be obtained at Room No. 18, Borough Hall, New Brighton, Borough of Richmond. CALVIN D. VAN NAME, President.
New York, December 6th, 1915. d10.21
See General Instructions to Bidders on last page, last column, of the "City Record."

BELLEVUE AND ALLIED HOSPITALS, DEPARTMENT OF PUBLIC CHARITIES, DEPARTMENT OF CORRECTION AND DEPARTMENT OF HEALTH.

Proposals.

SEALED BIDS OR ESTIMATES WILL BE received by Bellevue and Allied Hospitals, Department of Public Charities, Department of Correction and Department of Health, at Room 1230, Municipal Building, Borough of Manhattan, City of New York, until 12 o'clock noon on
WEDNESDAY, DECEMBER 23, 1915,

FOR FURNISHING AND DELIVERING STOCK VEGETABLES.

The time for the performance of the contract is on or before Feb. 29, 1916.

The amount of security required is thirty (30) per cent. of the amount of the bid or estimate. No bid will be considered unless it is accompanied by a deposit. Such deposit shall be in an amount not less than one and one-half (1½) per cent. of the total amount of the bid.

The bidder will state the price per pound, or other designated unit, by which the bids will be tested. The extensions must be made and footed up, as the bids will be read from the total and awards made to the lowest bidder on each line, as stated in the specifications.

Bids must be submitted in duplicate, each in a separate envelope. No bid will be accepted unless this provision is complied with.

Blank forms and further information may be obtained at Room 1230, Municipal Building, Borough of Manhattan.

BOARD OF TRUSTEES, BELLEVUE AND ALLIED HOSPITALS, JOHN W. BRANNAN, M. D., President.

DEPARTMENT OF PUBLIC CHARITIES, JOHN A. KINGSBURY, Commissioner.

DEPARTMENT OF CORRECTION, KATHARINE BEMENT DAVIS, Commissioner.

DEPARTMENT OF HEALTH, H. EMERSON, Commissioner.

See General Instructions to Bidders on last page, last column, of the "City Record," except for the address of the office for receiving and opening bids.

BOROUGH OF QUEENS.

Proposals.

SEALED BIDS OR ESTIMATES WILL BE received by the President of the Borough of Queens at third floor, Borough Hall, 5th Street and Jackson Avenue, Long Island City, Queens, City of New York, until 11:00 A. M. on
THURSDAY, DECEMBER 30, 1915,

NO. 1. FOR CONSTRUCTING RECEIVING BASINS AND APPURTENANCES ON RIDGEWOOD AVENUE: ON THE NORTHWEST AND NORTHEAST CORNERS OF WALKER AVE.; ON THE NORTHWEST AND NORTHEAST CORNERS OF MANOR AVE.; ON THE NORTHWEST, NORTHEAST AND SOUTHWEST CORNERS OF WILLARD AVENUE; ON THE NORTHEAST AND NORTHWEST CORNERS OF HATCH AVE.; ON THE SOUTHERLY SIDE OF RIDGEWOOD AVENUE, OPPOSITE MANOR AVENUE; ON THE NORTHEAST CORNER OF ELLTON STREET AND WILLARD AVENUE, FOURTH WARD OF THE BOROUGH OF QUEENS.

The Engineer's estimate of the quantities is as follows:

11 Single receiving basins.
240 Lin. Ft. 12-inch Vitrified pipe for basin connections.

The time allowed for completing the above work will be twenty (20) working days.

The amount of security required will be Nine Hundred and Fifty (\$950.00) Dollars.

NO. 2. FOR CONSTRUCTING RECEIVING BASINS AND APPURTENANCES ON JEROME AVENUE: AT THE NORTHWEST CORNER OF LAWN AVENUE; AT THE NORTHEAST CORNER OF GUION AVENUE; AT THE NORTHEAST CORNER OF CHESTNUT STREET; AT THE NORTHEAST CORNER OF CEDAR AVENUE; AT THE NORTHWEST CORNER OF HAMILTON AVENUE; AT THE NORTHWEST CORNER OF WALNUT STREET; AT THE NORTHWEST CORNER OF BRIGGS AVENUE; IN ACCORDANCE WITH SECTION 435 OF THE GREATER NEW YORK CHARTER, FOURTH WARD.

The Engineer's estimate of the quantities is as follows:

7 Single receiving basins.
210 Linear Feet of 12-inch Vitrified salt-glazed pipe for basin connections.

The time allowed for completing the above work will be twenty-five (25) working days.

The amount of security required will be Six Hundred and Fifty (\$650.00) Dollars.

NO. 3. FOR THE CONSTRUCTION OF RECEIVING BASINS AND APPURTENANCES ON THE SOUTHWEST AND NORTHWEST CORNERS OF JAMAICA AVENUE AND SUTPHIN ROAD, FOURTH WARD OF THE BOROUGH OF QUEENS, IN ACCORDANCE WITH SECTION 435 OF THE CHARTER.

The Engineer's estimate of the quantities is as follows:

2 Single receiving basins, complete.
80 Linear Feet of 12-inch Vitrified salt-glazed pipe for basin connections.

24 Linear Feet of 12-inch Cast iron culvert pipe.

The time allowed for completing the above work will be ten (10) working days.

The amount of security required will be Two Hundred and Fifty (\$250.00) Dollars.

The bidder must state the price of each item or article contained in the specification or schedule herein contained or hereafter annexed, per square yard, per linear foot, or other unit of measure, by which the bids will be tested. Bids will be compared and the contract awarded at a lump or aggregate sum. Blank forms may be obtained and the plans or drawings may be seen at the office of the President of the Borough of Queens.

Dated December 18th, 1915.
d18.30 MAURICE E. CONNOLLY, President.
See General Instructions to Bidders on last page, last column, of the "City Record."

DEPARTMENT OF DOCKS AND FERRIES.

Proposals.

SEALED BIDS OR ESTIMATES WILL BE received by the Commissioner of Docks at Pier "A," foot of Battery Place, North River, Manhattan, The City of New York, until 12 o'clock noon on
THURSDAY, DECEMBER 30, 1915,

CONTRACT NO. 1505.
FOR FURNISHING ALL THE LABOR AND MATERIALS REQUIRED FOR FURNISHING AND INSTALLING WOOD BLOCK PAVEMENT IN THE TEAM GANGWAY AND WAGON WAY SPACES OF THE MUNICIPAL FERRYBOATS BAYRIDGE, GOWANUS AND NASSAU.

The time for the completion of the work and the full performance of the contract is on or before the expiration of 21 calendar days.

The amount of security required is \$2,600.00.

The bidder shall state, both in writing and in figures, a total price for furnishing all of the labor and material and for doing all of the work called for. The contract is entire and for a complete job, and, if awarded, will be awarded to the bidder whose price is lowest for doing all of the work called for and whose bid is regular in all respects. In case of discrepancy between the written price and that given in figures, the price in writing will be considered as the bid.

Work must be done at the time and in the manner and in such quantities as may be directed.

Blank forms and further information may be obtained at the office of the said Department.

R. A. C. SMITH, Commissioner of Docks.
Dated December 17, 1915. d18.30
See General Instructions to Bidders on last page, last column, of the "City Record."

SEALED BIDS OR ESTIMATES WILL BE received by the Commissioner of Docks at Pier "A," foot of Battery Place, North River, Manhattan, The City of New York, until 12 o'clock noon on
THURSDAY, DECEMBER 30, 1915,

CONTRACT NO. 1504.
FOR FURNISHING ALL THE LABOR AND MATERIALS REQUIRED FOR FURNISHING AND INSTALLING WOOD BLOCK PAVEMENT IN THE TEAM GANGWAY AND WAGON WAY SPACES OF THE MUNICIPAL FERRYBOATS MANHATTAN, BROOKLYN, QUEENS, BRONX AND RICHMOND.

The time for the completion of the work and the full performance of the contract is on or before the expiration of 21 calendar days.

The amount of security required is \$2,800.00.

The bidder shall state, both in writing and in figures, a total price for furnishing all of the labor and material and for doing all of the work called for. The contract is entire and for a complete job, and, if awarded, will be awarded to the bidder whose price is lowest for doing all of the work called for and whose bid is regular in all respects. In case of discrepancy between the written price and that given in figures, the price in writing will be considered as the bid.

Work must be done at the time and in the manner and in such quantities as may be directed.

Blank forms and further information may be obtained at the office of the said Department.

R. A. C. SMITH, Commissioner of Docks.
Dated, December 17, 1915. d18.30
See General Instructions to Bidders on last page, last column, of the "City Record."

SEALED BIDS OR ESTIMATES WILL BE received by the Commissioner of Docks at Pier "A," foot of Battery Place, North River, Manhattan, The City of New York, until 12 o'clock noon on
THURSDAY, DECEMBER 30, 1915,

CONTRACT NO. 1506.
FOR FURNISHING ALL THE LABOR AND MATERIALS REQUIRED FOR FURNISHING AND INSTALLING WOOD BLOCK PAVEMENT IN THE TEAM GANGWAY AND WAGON WAY SPACES OF THE MUNICIPAL FERRYBOAT MAYOR GAYNOR.

The time for the completion of the work and the full performance of the contract is on or before the expiration of 7 calendar days.

The amount of security required is \$300.00.

The bidder shall state, both in writing and in figures, a total price for furnishing all of the labor and material and for doing all of the work called for. The contract is entire and for a complete job, and, if awarded, will be awarded to the bidder whose price is lowest for doing all of the work called for and whose bid is regular in all respects. In case of discrepancy between the written price and that given in figures, the price in writing will be considered as the bid.

Work must be done at the time and in the manner and in such quantities as may be directed.

Blank forms and further information may be obtained at the office of the said Department.

R. A. C. SMITH, Commissioner of Docks.
Dated December 17, 1915. d18.30
See General Instructions to Bidders on last page, last column, of the "City Record."

SEALED BIDS OR ESTIMATES WILL BE received by the Commissioner of Docks at Pier "A," foot of Battery Place, North River, Manhattan, City of New York, until 12 o'clock noon on
WEDNESDAY, DECEMBER 23, 1915,

CONTRACT NO. 1502.
FOR FURNISHING ALL THE LABOR AND MATERIALS REQUIRED FOR RECEIVING AND REMOVING ASHES.

The time for the completion of the work and the full performance of the contract is on or before the expiration of 182 calendar days.

The amount of security required is as follows:

Class 1—For receiving and removing about 85 cubic yards of ashes per day from St. George, S. I., the sum of \$360.00.

Class 2—For receiving and removing about 25 cubic yards of ashes per day from 39th Street, Brooklyn, the sum of \$360.00.

The bidder shall state, both in writing and in figures, a total price for furnishing all of the labor and material necessary to do and complete all of the work called for in the class on which a bid is submitted. Each class of the contract is a separate and distinct contract in itself, and either class, if awarded, will be awarded to the bidder whose price is lowest for doing all of the work called for in the class and whose bid is regular in all respects. In case of discrepancy between the written price and that given in figures, the price in writing will be considered as the bid.

Work must be done at the time and in the manner and in such quantities as may be directed.

Blank forms and further information may be obtained at the office of the said Department.

R. A. C. SMITH, Commissioner of Docks.
Dated December 19, 1915. d16.29
See General Instructions to Bidders on last page, last column, of the "City Record."

SEALED BIDS OR ESTIMATES WILL BE received by the Commissioner of Docks at Pier "A," foot of Battery Place, North River, Manhattan, City of New York, until 12 o'clock noon on
WEDNESDAY, DECEMBER 23, 1915,

CONTRACT NO. 1503.
FOR FURNISHING ALL THE LABOR AND MATERIALS REQUIRED FOR FURNISHING HORSES WITH HARNESS AND DRIVERS FOR CARTING COAL TO AND REMOVING ASHES, ETC., FROM THE MUNICIPAL FERRYBOATS IN THE BOROUGHS OF BROOKLYN AND RICHMOND.

The time for the completion of the work and the full performance of the contract is on or before the expiration of June 30, 1916.

The amount of security required is as follows:

Class 1—For about 1,638 days' service of horse, harness and driver, at St. George, S. I., Borough of Richmond, the sum of \$1,200.

Class 2—For about 346 days' service of horse, harness and driver, at 39th Street, Brooklyn, the sum of \$400.00.

The bidder shall state, both in writing and in figures, a price per day of eight hours for one horse, with harness and driver, in each class, by which unit price the bids in each class will be tested, and according to which price award of the contract in either class will be made to the lowest bidder. Each class will be awarded as a separate contract. In case of discrepancy between the written price and that given in figures, the price in writing will be considered as the bid.

Horses with harness and drivers must be furnished at the time and in the manner and in such quantities as may be directed.

Blank forms and further information may be obtained at the office of the said Department.

R. A. C. SMITH, Commissioner of Docks.
Dated December 14, 1915. d16.29
See General Instructions to Bidders on last page, last column, of the "City Record."

SEALED BIDS OR ESTIMATES WILL BE received by the Commissioner of Docks at Pier "A," foot of Battery Place, North River, Manhattan, The City of New York, until 12 o'clock noon on
TUESDAY, DECEMBER 21, 1915,

Borough of Manhattan.
CONTRACT NO. 1487.
FOR FURNISHING ALL THE LABOR AND MATERIALS REQUIRED FOR DREDGING SLIP EAST SIDE OF PIER NEW 21, EAST RIVER, FOOT OF DOVER STREET, BOROUGH OF MANHATTAN.

The time for the completion of the work and the full performance of the contract is on or before the expiration of thirty calendar days.

The amount of security required is \$4,000.00.

The estimated quantity is 26,000 cubic yards.

The bidder shall state, both in writing and in figures, a price per cubic yard for doing all of the work called for, by which price the bids will be tested, and the contract, if awarded, will be awarded to the bidder whose price per cubic yard is the lowest for doing all of the work called for and whose bid is regular in all respects. In case of discrepancy between the written price and that given in figures, the price in writing will be considered as the bid.

Work must be done at the time and in the manner and in such quantities as may be directed.

Blank forms and further information may be obtained at the office of the said Department.

R. A. C. SMITH, Commissioner of Docks.
Dated December 13, 1915. d15.28
See General Instructions to Bidders on last page, last column, of the "City Record."

SEALED BIDS OR ESTIMATES WILL BE received by the Commissioner of Docks at Pier "A," foot of Battery Place, North River, Manhattan, The City of New York, until 12 o'clock noon on
TUESDAY, DECEMBER 21, 1915,

Borough of Manhattan.
CONTRACT NO. 1490.
FOR FURNISHING ALL THE LABOR AND MATERIALS REQUIRED FOR WIDENING THE PIER AT THE FOOT OF WEST FIFTY-SEVENTH STREET, NORTH RIVER, BOROUGH OF MANHATTAN, AND CONSTRUCTING SHED FOUNDATIONS AND LAYING A CONCRETE SURFACE ON THE PIERS AT WEST FIFTY-SIXTH AND WEST FIFTY-SEVENTH STREETS, NORTH RIVER, AND THE BULKHEAD ADJACENT.

The time allowed for doing and completing the work of constructing the West 56th Street Pier and the bulkhead portion, as enumerated in Classes 2 and 3, will be 120 calendar days, and the time for doing and completing the entire work will be 180 calendar days.

The amount of security required is \$47,000.00.

The bidder shall state, both in writing and in figures, a total price in each class for furnishing all of the labor and material and for doing all of the work called for in Classes 1, 2 and 3, and he shall also state a total price for the whole work described and specified, as the contract is entire and for a complete job, and, if awarded, will be awarded to the bidder whose price is lowest for doing all of the work and whose bid is regular in all respects. In case of discrepancy between the written price and that given in figures, the price in writing will be considered as the bid.

Blank forms and further information may be obtained at the office of the said Department.

R. A. C. SMITH, Commissioner of Docks.
Dated December 7, 1915. d9.21
See General Instructions to Bidders on last page, last column, of the "City Record."

SEALED BIDS OR ESTIMATES WILL BE received by the Commissioner of Docks at Pier "A," foot of Battery Place, North River, Manhattan, City of New York, until 12 o'clock noon on
MONDAY, DECEMBER 20, 1915,

CONTRACT NO. 1498.
FOR FURNISHING ALL THE LABOR AND MATERIALS REQUIRED FOR FURNISHING AND DELIVERING COAL.

is regular in all respects. In case of discrepancy between the written price and that given in figures the price in writing will be considered as the bid.

Work must be done at the time and in the manner and in such quantities as may be directed.

Blank forms and further information may be obtained at the office of the said Department.

R. A. C. SMITH, Commissioner of Docks.
Dated December 13, 1915. d15.28
See General Instructions to Bidders on last page, last column, of the "City Record."

SEALED BIDS OR ESTIMATES WILL BE received by the Commissioner of Docks at his office, Pier "A," foot of Battery Place, North River, Manhattan, until 12 o'clock noon on
THURSDAY, DECEMBER 23, 1915,

Borough of Brooklyn.
CONTRACT NO. 1485.
FOR FURNISHING ALL THE LABOR AND MATERIALS REQUIRED FOR DREDGING IN THE SLIP AT THE FOOT OF 28TH STREET, BOROUGHS OF BROOKLYN.

The time for the completion of the work and the full performance of the contract is on or before the expiration of thirty (30) calendar days.

The amount of security required is \$1,000.00.

The estimated quantity is 3,500 cubic yards.

The bidder shall state, both in writing and in figures, a price per cubic yard for doing all of the work called for. The contract, if awarded, will be awarded to the bidder whose price per cubic yard is the lowest for doing all of the work called for and whose bid is regular in all respects. In case of discrepancy between the written price and that given in figures the price in writing will be considered as the bid.

Work must be done at the time and in the manner and in such quantities as may be directed.

Blank forms and further information may be obtained at the office of the said Department.

R. A. C. SMITH, Commissioner of Docks.
Dated December 9, 1915. d11.23
See General Instructions to Bidders on last page, last column, of the "City Record."

SEALED BIDS OR ESTIMATES WILL BE received by the Commissioner of Docks at Pier "A," foot of Battery Place, North River, Manhattan, City of New York, until 12 o'clock noon on
TUESDAY, DECEMBER 21, 1915,

CONTRACT NO. 1495.
FOR FURNISHING ALL THE LABOR AND MATERIALS REQUIRED FOR FURNISHING AND INSTALLING WOOD BLOCK PAVEMENT IN THE TEAM GANGWAY AND WAGON WAY SPACES OF THE MUNICIPAL FERRYBOATS MANHATTAN, BROOKLYN, QUEENS, BRONX AND RICHMOND.

The time for the completion of the work and the full performance of the contract is on or before the expiration of 21 calendar days.

The amount of security required is \$2,800.00.

The bidder shall state, both in writing and in figures, a total price for furnishing all of the labor and material and for doing all of the work called for. The contract is entire and for a complete job, and, if awarded, will be awarded to the bidder whose price is lowest for doing all of the work called for and whose bid is regular in all respects. In case of discrepancy between the written price and that given in figures, the price in writing will be considered as the bid.

Work must be done at the time and in the manner and in such quantities as may be directed.

Blank forms and further information may be obtained at the office of the said Department.

R. A. C. SMITH, Commissioner of Docks.
Dated December 7, 1915. d9.21
See General Instructions to Bidders on last page, last column, of the "City Record."

SEALED BIDS OR ESTIMATES WILL BE received by the Commissioner of Docks at Pier "A," foot of Battery Place, North River, Manhattan, City of New York, until 12 o'clock noon on
TUESDAY, DECEMBER 21, 1915,

CONTRACT NO. 1499.
FOR FURNISHING ALL THE LABOR AND MATERIALS REQUIRED FOR FURNISHING AND INSTALLING WOOD BLOCK PAVEMENT IN THE TEAM GANGWAY AND WAGON WAY SPACES OF THE MUNICIPAL FERRYBOATS BAYRIDGE, GOWANUS AND NASSAU.

The time for the completion of the work and the full performance of the contract is on or before the expiration of 21 calendar days.

The amount of security required is \$2,600.00.

The bidder shall state, both in writing and in figures, a total price for furnishing all of the labor and material and for doing all of the work called for. The contract is entire and for a complete job, and, if awarded, will be awarded to the bidder whose price is lowest for doing all of the work called for and whose bid is regular in all respects. In case of discrepancy between the written price and that given in figures, the price in writing will be considered as the bid.

Work must be done at the time and in the manner and in such quantities as may be directed.

Blank forms and further information may be obtained at the office of the said Department.

R. A. C. SMITH, Commissioner of Docks.
Dated December 7, 1915. d9.21
See General Instructions to Bidders on last page, last column, of the "City Record."

SEALED BIDS OR ESTIMATES WILL BE received by the Commissioner of Docks at Pier "A," foot of Battery Place, North River, Manhattan, City of New York, until 12 o'clock noon on
TUESDAY, DECEMBER 21, 1915,

CONTRACT NO. 1500.
FOR FURNISHING ALL THE LABOR AND MATERIALS REQUIRED FOR FURNISHING AND INSTALLING WOOD BLOCK PAVEMENT IN THE TEAM GANGWAY AND WAGON WAY SPACES OF THE MUNICIPAL FERRYBOAT MAYOR GAYNOR.

The time for the completion of the work and the full performance of the contract is on or before the expiration of seven (7) calendar days.

The amount of security required is \$500.00.

The bidder shall state, both in writing and in figures, a total price for furnishing all of the labor and material and for doing all of the work called for. The contract is entire and for a complete job, and, if awarded, will be awarded to the bidder whose price is lowest for doing all of the work called for and whose bid is regular in all respects. In case of discrepancy between the written price and that given in figures, the price in writing will be considered as the bid.

Work must be done at the time and in the manner and in such quantities as may be directed.

Blank forms and further information may be obtained at the office of the said Department.

R. A. C. SMITH, Commissioner of Docks.
Dated December 7, 1915. d9.21
See General Instructions to Bidders on last page, last column, of the "City Record."

SEALED BIDS OR ESTIMATES WILL BE received by the Commissioner of Docks at Pier "A," foot of Battery Place, North River, Manhattan, City of New York, until 12 o'clock noon on
MONDAY, DECEMBER 20, 1915,

CONTRACT NO. 1498.
FOR FURNISHING ALL THE LABOR AND MATERIALS REQUIRED FOR FURNISHING AND DELIVERING COAL.

The time for the completion of the work and the full performance of the contract is on or before the expiration of ninety calendar days. The amount of security required shall be thirty (30) per cent. of the total amount for which the contract is awarded.

The deposit to accompany bid shall be in an amount not less than one and one-half (1½) per cent. of the total amount of the bid.

Awards, if made, will be to the lowest bidder in each item.

Delivery will be required to be made at the time and in the manner and in such quantities as may be directed.

Blank forms and further information may be obtained at the office of the said Department.

R. A. C. SMITH, Commissioner of Docks.
Dated December 6, 1915. d8,20

See General Instructions to Bidders on last page, last column, of the "City Record."

SEALED BIDS OR ESTIMATES WILL BE received by the Commissioner of Docks at Pier "A," foot of Battery Place, North River, Manhattan, City of New York, until 12 o'clock noon on

MONDAY, DECEMBER 20, 1915,
CONTRACT NO. 1489.

FOR FURNISHING ALL THE LABOR AND MATERIALS REQUIRED FOR FURNISHING AND DELIVERING 2,000 TONS OF NO. 3 BUCKWHEAT COAL.

The time for the completion of the work and the full performance of the contract is on or before the expiration of thirty calendar days.

The amount of security required shall be thirty (30) per cent. of the total amount for which the contract is awarded.

The deposit to accompany bid shall be in an amount not less than one and one-half (1½) per cent. of the total amount of the bid.

The contract, if awarded, will be awarded to the bidder whose price per ton is lowest for furnishing all of the coal called for, and whose bid is regular in all respects.

Delivery will be required to be made at the time and in the manner and in such quantities as may be directed.

Blank forms and further information may be obtained at the office of the said Department.

R. A. C. SMITH, Commissioner of Docks.
Dated December 6, 1915. d8,20

See General Instructions to Bidders on last page, last column, of the "City Record."

SEALED BIDS OR ESTIMATES WILL BE received by the Commissioner of Docks at Pier "A," foot of Battery Place, North River, Manhattan, City of New York, until 12 o'clock noon on

MONDAY, DECEMBER 20, 1915,
CONTRACT NO. 1490.

FOR FURNISHING ALL THE LABOR AND MATERIALS REQUIRED FOR REPAIRING THE ASPHALT PAVEMENT ON THE MARGINAL STREET AND PIERS, NORTH EAST AND HARLEM RIVERS, BOROUGH OF MANHATTAN, TOGETHER WITH ALL WORK INCIDENTAL THEREON.

The time for the completion of the work and the full performance of the contract is on or before the expiration of December 31, 1916.

The amount of security required is \$6,000.00. The estimated quantity is 13,000 square yards.

The bidder shall state, both in writing and in figures, a price per square yard for doing all of the work called for. The contract, if awarded, will be awarded to the bidder whose price per square yard is the lowest for doing all of the work called for and whose bid is regular in all respects.

In case of discrepancy between the written price and that given in figures, the price in writing will be considered as the bid.

Work must be done at the time and in the manner and in such quantities as may be directed.

Blank forms and further information may be obtained at the office of the said Department.

R. A. C. SMITH, Commissioner of Docks.
Dated December 6, 1915. d8,20

See General Instructions to Bidders on last page, last column, of the "City Record."

SEALED BIDS OR ESTIMATES WILL BE received by the Commissioner of Docks at Pier "A," foot of Battery Place, North River, Manhattan, City of New York, until 12 o'clock noon on

MONDAY, DECEMBER 20, 1915,
CONTRACT NO. 1491.

FOR FURNISHING ALL THE LABOR AND MATERIALS REQUIRED FOR DREDGING IN THE BOROUGH OF MANHATTAN, BROOKLYN, QUEENS, THE BRONX AND RICHMOND.

The time for the completion of the work and the full performance of the contract is on or before the expiration of December 31, 1916.

The amount of security required is as follows:
Class 1: For dredging about 150,000 cubic yards on the North River, Borough of Manhattan, the sum of \$8,000.00.

Class 2: For dredging about 45,000 cubic yards on the East and Harlem Rivers, Boroughs of Manhattan and the Bronx, and in the Boroughs of Queens, Brooklyn and Richmond, the sum of \$3,600.00.

The bidder shall state, both in writing and in figures, a price per cubic yard for doing all of the work called for in any class on which a bid is submitted, by which price the bids will be tested, and each class of the contract, if awarded, will be awarded as a separate contract to the bidder whose price per cubic yard is the lowest for doing all of the work called for in that class, and whose bid is regular in all respects. In case of any discrepancy between the written price and that given in figures, the price in writing will be considered as the bid.

Work must be done at the time and in the manner and in such quantities as may be directed.

Blank forms and further information may be obtained at the office of the said Department.

R. A. C. SMITH, Commissioner of Docks.
Dated December 6, 1915. d8,20

See General Instructions to Bidders on last page, last column, of the "City Record."

BOROUGH OF BROOKLYN.

Auction Sales.

THE COMMISSIONER OF PUBLIC WORKS will sell at Public Auction on

THURSDAY, DECEMBER 23, 1915,
at 2:30 o'clock P. M., at Room 2, Borough Hall, Borough of Brooklyn, The City of New York, the following horses, wagons, materials, etc., which may be seen at the places mentioned below:

At Bainbridge Stables, 20-26 Bainbridge Street.
1 horse, known as No. 3; 1 horse, known as No. 5; 1 horse, known as No. 17; 1 horse, known as No. 18; 1 horse, known as No. 20; 1 horse, known as No. 28; 1 wagon, known as "E"; 1 wagon, known as "F"; 1 wagon, known as "K"; 1 wagon, known as "M"; 5 sets single buggy harness (to be sold separately); 4 wagon blankets, 7 stable blankets, 5 coolers, 5 whips, 6 tie ropes, 5 canvas pails, 2 feed bags.
At Union League Stables, Bedford Av. and Bergen St.
1 horse, known as No. 9; 1 horse, known as No. 15; 1 horse, known as No. 16; 1 horse, known as No. 32; 1 wagon, known as "H"; 1 wagon, known as "O"; 3 sets single buggy har-

ness (to be sold separately), 4 stable blankets, 3 coolers, 3 whips, 3 tie ropes, 3 canvas pails, 3 feed bags, 3 wagon blankets.

At Brighton Stables, 507 Flatbush Avenue.
1 horse, known as No. 26; 1 horse, known as No. 36; 1 wagon, known as "B"; 1 set single buggy harness, 1 wagon blanket, 2 stable blankets, 1 cooler, 1 whip, 1 tie rope, 1 canvas pail, 1 feed bag.

At Doscher's Stables, 270 Reid Avenue.
1 horse, known as No. 7; 1 horse, known as No. 14; 1 wagon, known as "B"; 1 wagon, known as "D"; 1 wagon, known as "V"; 2 sets single buggy harness (to be sold separately); 2 wagon blankets, 2 stable blankets, 1 cooler, 1 whip, 2 tie ropes, 1 canvas pail, 1 feed bag.

At North Portland Avenue Yard, 80 North Portland Avenue.
1 horse, known as No. 15; 1 horse, known as No. 31; 1 wagon, known as "AA"; 2 sets single wagon harness (to be sold separately); 1 set single buggy harness.

At 38th Street Yard.
About 30 tons old iron, about 1,000 lbs. old rubber, about 150 lbs. old brass.

At 31st Ward Disposal Works.
About 2 tons old iron, about 200 lbs. old rubber, 15 old oil barrels.

At the 26th Ward Disposal Works.
About 2 tons old iron, about 200 lbs. old lead.

At the Kings County Court House.
About 20 tons scrap iron, about 250 lbs. old towels, etc., 2 steel cables (about 513 lbs.), 1 lot automobile shoes (about 482 lbs.), 1 lot rubber hose, boots, etc. (about 190 lbs.), 4 old oil tanks, parts of old desks, about 270 lbs. old brass.

At 67th Street Corporation Yard.
1 lot condemned cement pails and tar pouring cans, 1 lot condemned push brooms, 3 condemned wheelbarrows, 2 condemned sand scoops, 9 condemned sand rammers, 9 lengths condemned three and four-inch suction hose, 1 lot condemned lanterns, about 1,600 lbs. scrap iron, 1 steam boiler.

At Neck Road Corporation Yard.
1 lot miscellaneous signs (about 25).

At North 8th Street Corporation Yard.
150 enameled bricks.

At Hopkinson Avenue Yard.
1 lot lumber, 4 signs.

At Wallabout Corporation Yard.
1 condemned gravel tank (cast iron), 1 lot old push brooms, 1 lot cement pails and tar pouring cans, 1 lot old pick and broom handles, 1 lot torn cement bags, 1 lot old oil barrels, about 500 lbs. scrap iron, 1 broken crusher leather shaft, 1 suit case, 2 tables, 1 iron bed and spring, 4 framed pictures, 2 pillows, 1 toy automobile, 1 wooden clock, 3 baskets and contents, 1 small stove, 1 small gas stove, 35 boxes and contents, 1 table, 1 fishing pole, 8 pictures, 4 watch cabinets, 3 leather bags and contents, 1 clock, 1 wash stand, 5 chairs, 1 rocker, 1 pushcart, 1 carriage step stone, 1 carriage (buggy), 1 pushcart, 1 carriage step stone, 1 bed spring, 1 ice box, 4 chairs, 1 bureau, 1 oilcloth, 2 trunks and contents, 1 kitchen stove, 3 tin tubs and contents, 1 bundle of mattresses, 1 bundle of carpets, 2 wagon loads of old furniture, 2 pushcarts, 1 cart wheel, wooden beds and springs, 1 iron bed, 1 cot, 1 dresser with mirror, 1 washstand, 1 sewing machine, 4 tables, 2 stoves, 3 chairs, 2 trunks, 2 boxes, 1 small tub and contents.

Intending bidders may apply for particulars at the office of the Assistant Commissioner of Public Works, Room 11a, Borough Hall, Borough of Brooklyn.

TERMS OF SALE.
Cash payment in bankable funds at the time and place of the sale, and the removal of the horses, wagons, etc., immediately. If the purchaser fails to remove the horses, wagons, harness, blankets, coolers, whips, tie ropes, canvas pails and feed bags by Friday, December 31st, 1915, the purchase money and ownership of same shall be forfeited. If the purchaser fails to remove the old iron, rubber and other material within ten days, the purchase money and ownership of same shall be forfeited.

E. W. VOORHIES, Commissioner of Public Works.
d17,30

SEALED BIDS OR ESTIMATES WILL BE received by the President of the Borough of Brooklyn at Room No. 2, Borough Hall, until 11 o'clock A. M. on

THURSDAY, DECEMBER 23, 1915,
CONTRACT NO. 1492.

FOR FURNISHING AND DELIVERING 675 NET TONS QUICK LIME TO THE SEVERAL SEWAGE DISPOSAL WORKS IN THE 26TH AND 31ST WARD, BOROUGH OF BROOKLYN, FOR THE YEAR 1916.

The time allowed for the delivery of the articles and the full performance of the contract is until December 31, 1915.

The amount of security required will be thirty (30) per cent. of the total amount for which the contract is awarded.

NO. 2. FURNISHING AND DELIVERING MANHOLE HEADS AND COVERS, ETC., TO THE BUREAU OF SEWERS FOR THE YEAR 1916.

The time allowed for the delivery of the articles and the full performance of the contract is until December 31st, 1916.

The amount of security required will be thirty (30) per cent. of the total amount for which the contract is awarded.

The bidder will state the price of each item or article contained in the specifications or schedules herein contained or hereto annexed, per pound, ton or other unit of measure, by which the bids will be tested. The extensions must be made and footed up. The bids will be compared and the contracts awarded at a lump or aggregate sum for each contract.

Delivery will be required to be made at the time and in the manner and in such quantities as may be directed.

Blank forms and further information may be obtained at the office of the Bureau of Sewers, 215 Montague Street, Borough of Brooklyn, The City of New York.

L. H. POUNDS, President.
Dated, December 16, 1915. d17,30

See General Instructions to Bidders on last page, last column, of the "City Record."

SEALED BIDS OR ESTIMATES WILL BE received by the President of Borough of Brooklyn at Room No. 2, Borough Hall, until 11 o'clock A. M. on

THURSDAY, DECEMBER 23, 1915,
CONTRACT NO. 1493.

FOR REPAIRING SIDEWALKS ON THE EAST SIDE OF ADAMS ST. BETWEEN TILLARY ST. AND JOHNSON ST., AND AT 25 OTHER LOCATIONS IN THE HEIGHTS DISTRICT OF THE BOROUGH OF BROOKLYN.

The Engineer's estimate is as follows:
50 sq. ft. cement sidewalks.
50 sq. ft. 6-inch cinder or gravel sidewalk foundation.

55 lin. ft. new bluestone curb set in concrete.
2,130 sq. ft. old flagstones relaid.
2,905 sq. ft. new flagstones.

66 sq. ft. new bluestone crosswalks.
6 sq. ft. old bluestone crosswalks relaid.
19 sq. yds. new granite pavement on sand, with joint filler of cement grout.

Time allowed, 30 working days. Security required, \$400.

NO. 2. FOR REPAIRING SIDEWALKS ON THE SOUTH SIDE OF AMITY ST. BETWEEN COLUMBIA ST. AND HICKS ST., AND AT 22 OTHER LOCATIONS IN THE

HEIGHTS AND BAY RIDGE DISTRICTS OF THE BOROUGH OF BROOKLYN.

The Engineer's estimate is as follows:
290 sq. ft. cement sidewalks.
290 sq. ft. 6-inch cinder or gravel sidewalk foundation.

2,050 sq. ft. old flagstones relaid.
3,340 sq. ft. new flagstones.
Time allowed, 30 working days. Security required, \$350.

NO. 3. FOR REPAIRING SIDEWALKS ON THE WEST SIDE OF BRADFORD ST. BETWEEN SUTTER AVE. AND BLAKE AVE., AND AT 21 OTHER LOCATIONS IN THE NEW LOTS DISTRICT OF THE BOROUGH OF BROOKLYN.

The Engineer's estimate is as follows:
2,920 sq. ft. cement sidewalks.
2,920 sq. ft. 6-inch cinder or gravel sidewalk foundation.

1,140 sq. ft. old flagstones relaid.
650 sq. ft. new flagstones.
Time allowed, 30 working days. Security required, \$400.

NO. 4. FOR REGULATING AND REPAIRING WITH PERMANENT ASPHALT PAVEMENT ON A 6-INCH CONCRETE FOUNDATION THE ROADWAY OF SURF AVE. FROM W. 8TH ST. TO W. 20TH ST.

The Engineer's estimate is as follows:
3,115 lin. ft. old curbstone reset in concrete.
2,225 lin. ft. new curbstone set in concrete.
230 lin. ft. bluestone heading stones set in concrete.

2,040 cu. yds. concrete outside railroad area.
210 cu. yds. concrete within railroad area.
12,245 sq. yds. asphalt pavement outside railroad area (5 years maintenance).
1,250 sq. yds. asphalt pavement within railroad area (no maintenance).
29 new iron basin heads.

Time allowed, 40 working days. Security required, \$8,000.

The bidder will state the price of each item or article contained in the specifications or schedules herein contained or hereto annexed, per lin. ft., sq. ft., sq. yd., cu. yd. or other unit of measure, by which the bids will be tested. The bids will be compared and the contract awarded at a lump or aggregate sum for each contract.

Blank forms and further information may be obtained at the office of the Bureau of Highways, the Borough of Brooklyn, Room 502, No. 50 Court Street, Brooklyn.

L. H. POUNDS, President.
Dated Dec. 14th, 1915. d17,30

See General Instructions to Bidders on last page, last column, of the "City Record."

SEALED BIDS OR ESTIMATES WILL BE received by the President of the Borough of Brooklyn, at Room 2, Borough Hall, until 11 o'clock A. M. on

MONDAY, DECEMBER 20, 1915,
CONTRACT NO. 1494.

FOR FURNISHING ALL THE LABOR AND MATERIALS REQUIRED TO CONSTRUCT A PILE AND TIMBER BULKHEAD AT THE MUNICIPAL BATH BUILDING, CONEY ISLAND, BOROUGH OF BROOKLYN.

The Engineer's estimate of the quantities is as follows:
182 lineal feet of Bulkhead—Type "A."
50 lineal feet of Bulkhead—Type "B."

The time allowed for the completion of the work and the full performance of the contract is thirty (30) consecutive working days.

The amount of security required will be Fifteen hundred (\$1,500) Dollars.

The bidder will state the price of each item contained in the specifications, per lineal foot, by which the bids will be tested. Bids will be compared and the contract awarded at a lump or aggregate sum.

Blank forms and further information may be obtained at the office of the Bureau of Public Buildings and Offices, Room 1003, No. 50 Court Street, Brooklyn.

L. H. POUNDS, President.
Dated December 4, 1915. d8,20

See General Instructions to Bidders on last page, last column, of the "City Record."

POLICE DEPARTMENT.

Proposals.

SEALED BIDS OR ESTIMATES WILL BE received by the Police Commissioner at the Bookkeeper's Office, Headquarters of the Police Department, 240 Centre st., until 10 o'clock a. m., on

THURSDAY, DECEMBER 23, 1915,
CONTRACT NO. 1495.

FOR FURNISHING ALL THE LABOR AND MATERIALS REQUIRED IN MAKING AND COMPLETING REPAIRS AT THE 154TH AND 159TH PRECINCT STATION HOUSES IN THE BOROUGH OF BROOKLYN.

The time allowed for the performance of the contract is Sixty (60) working days.

The amount of security for the performance of the contract shall be thirty (30) per cent. of the total amount for which the contract is awarded.

The bidder will state the price for which he will do all the work and provide, furnish and deliver all the labor and materials mentioned and described in said contract and specifications.

The bids will be compared and award made to the lowest bidder on each contract for each precinct.

No bid will be considered unless it is accompanied by a deposit which shall be in an amount not less than one and one-half (1½) per cent. of the total amount of the bid.

For particulars as to the nature and extent of the work required or of the materials to be furnished, bidders are referred to the specifications and to the plans on file in the office of the Bureau of Repairs and Supplies, Headquarters of the Police Department, 240 Centre st., Borough of Manhattan.

A. WOODS, Police Commissioner.
New York, December 16th, 1915. d17,30

See General Instructions to Bidders on last page, last column, of the "City Record."

SEALED BIDS OR ESTIMATES WILL BE received by the Police Commissioner at the Bookkeeper's Office, Headquarters of the Police Department, 240 Centre st., until 10 o'clock a. m., on

THURSDAY, DECEMBER 23, 1915,
CONTRACT NO. 1496.

FOR FURNISHING ALL THE LABOR AND MATERIALS REQUIRED IN MAKING AND COMPLETING REPAIRS AT THE 22ND, 26TH, 32ND, 35TH AND 43RD PRECINCT STATION HOUSES IN THE BOROUGH OF MANHATTAN.

The time allowed for the performance of the contract is Sixty (60) working days.

The amount of security for the performance of the contract shall be thirty (30) per cent. of the total amount for which the contract is awarded.

The bidder will state the price for which he will do all the work and provide, furnish and deliver all the labor and materials mentioned and described in said contract and specifications.

The bids will be compared and award made to the lowest bidder on each contract for each precinct.

No bid will be considered unless it is accompanied by a deposit which shall be in an amount not less than one and one-half (1½) per cent. of the total amount of the bid.

For particulars as to the nature and extent of the work required or of the materials to be furnished, bidders are referred to the specifications and to the plans on file in the office of the Bureau of Repairs and Supplies, Headquarters of the Police Department, 240 Centre st., Borough of Manhattan.

A. WOODS, Police Commissioner.
New York, December 17th, 1915. d17,30

See General Instructions to Bidders on last page, last column, of the "City Record."

SEALED BIDS OR ESTIMATES WILL BE received by the Police Commissioner at the Bookkeeper's Office, Headquarters of the Police Department, 240 Centre st., until 10 o'clock a. m., on

THURSDAY, DECEMBER 23, 1915,
CONTRACT NO. 1497.

FOR FURNISHING AND DELIVERING 8,500 BINDERS, AS PER SPECIFICATIONS.

The time allowed for the performance of the contract is thirty (30) calendar days.

The amount of security for the performance of the contract shall be thirty (30) per cent. of the total amount for which the contract is awarded.

The bidder will state the price for which he will do all the work and provide, furnish and deliver all the labor and materials mentioned and described in said contract and specifications.

The bids will be compared and award made to the lowest bidder.

No bid will be considered unless it is accompanied by a deposit which shall be in an amount not less than one and one-half (1½) per cent. of the total amount of the bid.

For particulars as to the nature and extent of the work required or of the materials to be furnished, bidders are referred to the specifications.

Bids for supplies must be submitted in duplicate.

Bidders are requested to make their bids or estimates upon the blank form prepared by the Commissioner, a copy of which, with the proper envelope in which to inclose the bid, together with a copy of the contract, including the specifications, in the form approved by the Corporation Counsel, can be obtained upon application therefor at the office of the Commissioner, and any further information can be obtained at the office of the Bureau of Repairs and Supplies, Headquarters of the Police Department, 240 Centre st., Borough of Manhattan.

A. WOODS, Police Commissioner.
The City of New York, December 17th, 1915. d17,30

See General Instructions to Bidders on last page, last column, of the "City Record."

SEALED BIDS OR ESTIMATES WILL BE received by the Police Commissioner at the Bookkeeper's Office, Headquarters of the Police Department, 240 Centre st., until 10 o'clock a. m., on

THURSDAY, DECEMBER 23, 1915,
CONTRACT NO. 1498.

FOR FURNISHING ALL THE LABOR AND MATERIALS REQUIRED IN MAKING AND COMPLETING REPAIRS AT THE MARINE DIVISION, SUBDIVISION B, PRECINCT STATION HOUSE IN THE BOROUGH OF MANHATTAN.

The time allowed for the performance of the contract is Eighty (80) working days.

The amount of security for the performance of the contract shall be thirty (30) per cent. of the total amount for which the contract is awarded.

The bidder will state the price for which he will do all the work and provide, furnish and deliver all the labor and materials mentioned and described in said contract and specifications.

The bids will be compared and award made to the lowest bidder.

No bid will be considered unless it is accompanied by a deposit which shall be in an amount not less than one and one-half (1½) per cent. of the total amount of the bid.

For particulars as to the nature and extent of the work required or of the materials to be furnished, bidders are referred to the specifications and to the plans on file in the office of the Bureau of Repairs and Supplies, Headquarters of the Police Department, 240 Centre st., Borough of Manhattan.

A. WOODS, Police Commissioner.
New York, December 17th, 1915. d17,30

See General Instructions to Bidders on last page, last column, of the "City Record."

SEALED BIDS OR ESTIMATES WILL BE received by the Police Commissioner at the Bookkeeper's Office, Headquarters of the Police Department, 240 Centre st., until 10 o'clock a. m., on

THURSDAY, DECEMBER 23, 1915,
CONTRACT NO. 1499.

FOR FURNISHING ALL THE LABOR AND MATERIALS REQUIRED IN THE INSTALLATION OF NEW PLUMBING WORK AND FIXTURES AT THE 21ST, 22D, 29TH AND 35TH PRECINCT STATION HOUSES IN THE BOROUGH OF MANHATTAN.

For particulars as to the nature and extent of the work required or of the materials to be furnished, bidders are referred to the specifications and to the plans on file in the office of the Bureau of Repairs and Supplies, Headquarters of the Police Department, 240 Centre st., Borough of Manhattan.

Bidders are requested to make their bids or estimates upon the blank form prepared by the Commissioner, a copy of which, with the proper envelope in which to inclose the bid, together with a copy of the contract, including the specifications, can be obtained upon application therefor at the office of the Bureau of Repairs and Supplies, Headquarters of the Police Department, 240 Centre st., Borough of Manhattan.

A. WOODS, Police Commissioner.
New York, December 16th, 1915. d16,28
See General Instructions to Bidders on last page, last column, of the "City Record."

SEALED BIDS OR ESTIMATES WILL BE received by the Police Commissioner at the Bookkeeper's Office, Headquarters of the Police Department, 240 Centre st., until 10 o'clock a. m., on

MONDAY, DECEMBER 27, 1915.
FOR FURNISHING AND DELIVERING MOTORCYCLES AND BICYCLES, AS PER SPECIFICATIONS.

The time allowed for the performance of the contract is fifteen (15) calendar days.

The amount of security for the performance of the contract shall be thirty (30) per cent. of the total amount for which the contract is awarded.

The bidder will state the price for which he will do all the work and provide, furnish and deliver all the labor and materials mentioned and described in said contract and specifications.

The bids will be compared and award made to the lowest bidder.

No bid will be considered unless it is accompanied by a deposit, which shall be in an amount not less than one and one-half (1½) per cent. of the total amount of the bid.

For particulars as to the nature and extent of the work required or of the materials to be furnished, bidders are referred to the specifications.

Bids for supplies must be submitted in duplicate.

Bidders are requested to make their bids or estimate upon the blank form prepared by the Commissioner, a copy of which, with the proper envelope in which to inclose the bid, together with a copy of the contract, including the specifications, in the form approved by the Corporation Counsel, can be obtained upon application therefor at the office of the Commissioner, and any further information can be obtained at the office of the Bureau of Repairs and Supplies, Headquarters of the Police Department, 240 Centre st., Borough of Manhattan.

A. WOODS, Police Commissioner.
The City of New York, December 15th, 1915. d15,27

See General Instructions to Bidders on last page, last column, of the "City Record."

SEALED BIDS OR ESTIMATES WILL BE received by the Police Commissioner at the Bookkeeper's Office, Headquarters of the Police Department, 240 Centre st., until 10 o'clock a. m., on

FRIDAY, DECEMBER 24, 1915.
NO. 1. FOR FURNISHING ALL THE LABOR AND FURNISHING AND ERECTING ALL THE MATERIALS REQUIRED IN MAKING AND COMPLETING REPAIRS AT THE 146TH AND 167TH PRECINCT STATION HOUSES IN THE BOROUGH OF BROOKLYN.

NO. 2. FOR FURNISHING ALL THE LABOR AND MATERIALS REQUIRED IN THE INSTALLATION OF NEW PLUMBING WORK AND FIXTURES AT THE 146TH AND 167TH PRECINCT STATION HOUSES IN THE BOROUGH OF BROOKLYN.

The time allowed for the performance of the contract is Seventy (70) working days.

The amount of security for the performance of the contract shall be thirty (30) per cent. of the total amount for which the contract is awarded.

The bidder will state the price for which he will do all the work and provide, furnish and deliver all the labor and materials mentioned and described in said contract and specifications.

The bids will be compared and award made to the lowest bidder on each contract for each precinct.

No bid will be considered unless it is accompanied by a deposit which shall be in an amount not less than one and one-half (1½) per cent. of the total amount of the bid.

For particulars as to the nature and extent of the work required or of the materials to be furnished, bidders are referred to the specifications and to the plans on file in the office of the Bureau of Repairs and Supplies, Headquarters of the Police Department, 240 Centre st., Borough of Manhattan.

Bidders are requested to make their bids or estimates upon the blank form prepared by the Commissioner, a copy of which, with the proper envelope in which to inclose the bid, together with a copy of the contract, including the specifications, can be obtained upon application therefor at the office of the Bureau of Repairs and Supplies, Headquarters of the Police Department, 240 Centre st., Borough of Manhattan.

A. WOODS, Police Commissioner.
New York, December 11th, 1915. d13,24
See General Instructions to Bidders on last page, last column, of the "City Record."

SEALED BIDS OR ESTIMATES WILL BE received by the Police Commissioner at the Bookkeeper's Office, Headquarters of the Police Department, 240 Centre st., until 10 o'clock a. m., on

TUESDAY, DECEMBER 21, 1915.
FOR FURNISHING ALL THE LABOR AND FURNISHING AND ERECTING ALL THE MATERIALS REQUIRED IN MAKING AND COMPLETING REPAIRS AT THE 21ST, 22D, 29TH AND 35TH PRECINCT STATION HOUSES IN THE BOROUGH OF MANHATTAN.

The time allowed for the performance of the contract is Sixty (60) working days.

The amount of security for the performance of the contract shall be thirty (30) per cent. of the total amount for which the contract is awarded.

The bidder will state the price for which he will do all the work and provide, furnish and deliver all the labor and materials mentioned and described in said contract and specifications.

The bids will be compared and award made to the lowest bidder on each contract for each precinct.

No bid will be considered unless it is accompanied by a deposit which shall be in an amount not less than one and one-half (1½) per cent. of the total amount of the bid.

For particulars as to the nature and extent of the work required or of the materials to be furnished, bidders are referred to the specifications and to the plans on file in the office of the Bureau of Repairs and Supplies, Headquarters of the Police Department, 240 Centre st., Borough of Manhattan.

Bidders are requested to make their bids or estimates upon the blank form prepared by the Commissioner, a copy of which, with the proper envelope in which to inclose the bid, together with a copy of the contract, including the speci-

fications, can be obtained upon application therefor at the office of the Bureau of Repairs and Supplies, Headquarters of the Police Department, 240 Centre st., Borough of Manhattan.

A. WOODS, Police Commissioner.
New York, December 8th, 1915. d9,21
See General Instructions to Bidders on last page, last column, of the "City Record."

Owners Wanted for Unclaimed Property.

OWNERS WANTED BY THE PROPERTY Clerk of the Police Department of The City of New York, No. 240 Centre st., for the following property now in custody, without claimants: Automobiles, baby carriages, bags, bicycles, boats, cameras, clothing, furniture, jewelry, junk, machinery, merchandise, metals, optical goods, silversware, tools, trunks, typewriters, umbrellas, etc.; also sums of money feloniously obtained by prisoners, or found abandoned by Patrolmen of this Department.

ARTHUR WOODS, Police Commissioner.

OWNERS WANTED BY THE PROPERTY Clerk of the Police Department of The City of New York—Office, No. 72 Poplar st., Borough of Brooklyn—for the following property, now in custody, without claimants: Boats, rope, iron, lead, male and female clothing, boots, shoes, wine, blankets, diamonds, canned goods, liquors, etc.; also small amount of money taken from prisoners and found by Patrolmen of this Department.

ARTHUR WOODS, Police Commissioner.

DEPARTMENT OF HEALTH.

Proposals.

SEALED BIDS OR ESTIMATES WILL BE received by the Board of Health of the Department of Health, Corner of Centre and Walker Sts., Manhattan, until 10.30 o'clock a. m., on

THURSDAY, DECEMBER 23, 1915.
FOR FURNISHING AND DELIVERING 3 AUTOMOBILE TRUCKS AND 2 AUTOMOBILE AMBULANCES TO THE DEPARTMENT OF HEALTH, CITY OF NEW YORK.

The time for the completion of the work and the full performance of the contracts is thirty (30) consecutive working days for the Auto Trucks and Forty-five (45) consecutive working days for the Auto Ambulances.

No bond will be required with the bid, as heretofore, but will be required upon awarding of the contract, in an amount equal to 50 per cent. of the contract for the construction of the trucks and ambulances, and a supplemental bond for the full amount of the contract as a guarantee for a period of Six months after date of delivery.

The bid, however, must be accompanied by a deposit of an amount of not less than 1½ per cent. of the amount of the bid.

Bids will be compared and the contract awarded to the lowest bidder for each class.

Blank forms for the above work and further information may be obtained at the office of the Chief Clerk of the Department of Health, southwest corner of Centre and Walker Sts., Borough of Manhattan, City of New York.

HAVEN EMERSON, M. D., President; JOSEPH L. O'CONNELL, M. D., ARTHUR WOODS, Board of Health.

Dated Dec. 13, 1915. d13,23

See General Instructions to Bidders on last page, last column, of the "City Record."

SEALED BIDS OR ESTIMATES WILL BE received by the Board of Health of the Department of Health, Cor. Centre and Walker Sts., Manhattan, until 10.30 o'clock a. m., on

TUESDAY, DECEMBER 21, 1915.
FOR FURNISHING ALL LABOR AND MATERIALS NECESSARY OR REQUIRED TO INSTALL ELECTRIC CIRCUIT WORK, FIXTURES, ETC., ON THE SIXTH FLOOR OF THE DEPARTMENT BUILDING AT 139 CENTRE STREET.

The time for the completion of the work and the full performance of the contract will be thirty (30) consecutive working days.

The bid, however, must be accompanied by a deposit of an amount of not less than 2½ per cent. of the amount of the bid.

Bids will be compared and the contract awarded to the lowest bidder on the entire contract.

Plans may be seen and blank forms for the above work and further information may be obtained at the office of the Chief Clerk of the Department of Health, southeast corner of Centre and Walker Sts., Borough of Manhattan, City of New York.

HAVEN EMERSON, M. D., President; JOSEPH L. O'CONNELL, M. D., ARTHUR WOODS, Board of Health.

Dated December 10, 1915. d10,21

See General Instructions to Bidders on last page, last column, of the "City Record."

BELLEVUE AND ALLIED HOSPITALS, FIRE DEPARTMENT, DEPARTMENT OF HEALTH, POLICE DEPARTMENT AND DEPARTMENT OF WATER SUPPLY, GAS AND ELECTRICITY.

Proposals.

SEALED BIDS OR ESTIMATES WILL BE received by Bellevue and Allied Hospitals, Fire Department, Dept. of Health, Police Department and Dept. of Water Supply, Gas and Electricity, at Room 1230, Municipal Building, Borough of Manhattan, City of New York, until 12 o'clock noon on

FRIDAY, DECEMBER 31, 1915.
FOR FURNISHING AND DELIVERING MOTOR VEHICLE AND BICYCLE TIRES AND TUBES.

The time for the performance of the contract is on or before December 31, 1916.

The amount of security required is thirty (30) per cent. of the amount of the bid or estimate.

No bid will be considered unless it is accompanied by a deposit. Such deposit shall be in an amount not less than one and one-half (1½) per cent. of the total amount of the bid.

The bidder will state the price per each, or other designated unit, by which the bids will be tested. The extensions must be made and footed up, as the bids will be read from the total and awards made to the lowest bidder on each class, as stated in the specifications.

Bids must be submitted in duplicate, each in a separate envelope. No bid will be accepted unless this provision is complied with.

Blank forms and further information may be obtained at Room 1230, Municipal Building, Borough of Manhattan.

BOARD OF TRUSTEES, BELLEVUE AND ALLIED HOSPITALS, JOHN W. BRANNAN, M. D., President.

DEPARTMENT OF HEALTH, H. EMERSON, Commissioner.

FIRE DEPARTMENT, ROBERT ADAMSON, Commissioner.

POLICE DEPARTMENT, ARTHUR WOODS, Commissioner.

DEPT. OF WATER SUPPLY, GAS AND ELECTRICITY, WILLIAM WILLIAMS, Commissioner.

Dated Dec. 31, 1915. d30,31

See General Instructions to Bidders on last page, last column, of the "City Record."

except for the address of the office for receiving and opening bids.

DEPARTMENT OF WATER SUPPLY, GAS AND ELECTRICITY.

Proposals.

SEALED BIDS WILL BE RECEIVED BY the Commissioner of Water Supply, Gas and Electricity at Room 2342, Municipal Building, Manhattan, New York City, until 11 A. M. on

WEDNESDAY, DECEMBER 23, 1915.
Borough of Richmond.

(a) FOR SUPPLYING GAS TO PUBLIC GAS LAMPS IN STREETS, PARKS AND PUBLIC PLACES FROM JANUARY 1, 1916, TO DECEMBER 31, 1916, BOTH INCLUSIVE.

(b) FOR SUPPLYING GAS TO PUBLIC BUILDINGS, OFFICES AND STRUCTURES DURING SAID PERIOD.

The amount of security required is twenty-five per cent. (25%) of the total amount of the bid in each case.

Blank forms of bid, proposals and contract, including specifications, approved as to form by the Corporation Counsel, can be obtained at Room 2324 in the Municipal Building, Manhattan, New York City.

Dated New York, December 15th, 1915. d15,27

See General Instructions to Bidders on last page, last column, of the "City Record."

SEALED BIDS WILL BE RECEIVED BY the Commissioner of Water Supply, Gas and Electricity at Room 2342, Municipal Building, Manhattan, New York City, until 11 A. M. on

MONDAY, DECEMBER 27, 1915.
Borough of Queens.

FIRST, FOR FURNISHING AND MAINTAINING ELECTRIC LIGHTING UNITS FOR LIGHTING PUBLIC STREETS, PARKS AND PLACES FROM JANUARY 1, 1916, TO DECEMBER 31, 1916, BOTH INCLUSIVE (FIFTH WARD).

SECOND, FOR FURNISHING ELECTRIC CURRENT FOR LIGHT AND POWER IN PUBLIC BUILDINGS AND FOR FURNISHING AND MAINTAINING CERTAIN EQUIPMENT DURING SAID PERIOD (FIFTH WARD).

THIRD, FOR PERFORMING SUNDRY REPAIR AND OTHER WORK TO LIGHTING EQUIPMENT FURNISHED BY THE CITY DURING SAID PERIOD (FIFTH WARD).

The amount of security required is twenty-five per cent. (25%) of the total amount of the bid in each case.

Blank forms of bid, proposals and contract, including specifications, approved as to form by the Corporation Counsel, can be obtained at Room 2324, Municipal Building, Manhattan, New York City.

Dated New York, December 14th, 1915. d14,27

See General Instructions to Bidders on last page, last column, of the "City Record."

SEALED BIDS OR ESTIMATES WILL BE received by the Commissioner of Water Supply, Gas and Electricity at Room 2351, Municipal Building, Manhattan, until 2 o'clock p. m., on

FRIDAY, DECEMBER 24, 1915.
Boroughs of Manhattan and The Bronx.

FOR FURNISHING, DELIVERING AND INSTALLING APPARATUS AND APPURTENANCES FOR APPLYING LIQUID CHLORINE TO THE CROWN WATER SUPPLY AT DUNWOODIE, YONKERS, N. Y.

The time allowed for doing and completing the entire work will be sixty (60) consecutive working days.

The security required for the faithful performance of the work will be Five Thousand Dollars (\$5,000). In addition thereto a supplementary bond in the sum of Five Thousand Dollars (\$5,000) shall be furnished prior to the acceptance of the work and continuing for five years thereafter to protect the City against any claims for infringements of patents due to any work or material or process used or installed by the Contractor.

The bidder will state the price, per unit, of each item of work or supplies contained in the specifications or schedule, by which the bids will be tested. The bids will be compared and the award made to the lowest formal bidder in a lump or aggregate sum.

Blank forms of bid, proposals and contract, including specifications, approved as to form by the Corporation Counsel, can be obtained at Room 2351, in the Municipal Building, Manhattan, New York City.

Dated Dec. 11th, 1915. d11,24

See General Instructions to Bidders on last page, last column, of the "City Record."

SEALED BIDS OR ESTIMATES WILL BE received by the Commissioner of Water Supply, Gas and Electricity at Room 2342, Municipal Building, Manhattan, until 11 A. M. on

WEDNESDAY, DECEMBER 23, 1915.
FOR FURNISHING AND DELIVERING CAST IRON LAMP POSTS, EXCLUSIVE OF STEEL SHAFTS.

The time allowed for doing and completing the entire work or furnishing supplies will be one hundred (100) calendar days.

The security required will be thirty per cent. (30%) of the entire bid.

The bidder will state the price per unit of each item of work or supplies contained in the specification or schedule, by which the bids will be tested.

The bids will be compared and awards made to the lowest bidder on each line or item, as stated in the specifications or schedules attached thereto.

Bidders are requested to make their bids or estimates upon the blank forms prepared by the Department, a copy of which, with the proper envelope in which to inclose the bid, together with a copy of the contract, including the specifications, can be obtained upon application therefor at the office of the Department, Room 2324, Municipal Building, Manhattan, New York City, where plans and specifications may be obtained.

WILLIAM WILLIAMS, Commissioner.
New York, December 10th, 1915. d11,22

See General Instructions to Bidders on last page, last column, of the "City Record."

SEALED BIDS WILL BE RECEIVED BY the Commissioner of Water Supply, Gas and Electricity at Room 2342, Municipal Building, Manhattan, New York City, until 11 A. M. on

TUESDAY, DECEMBER 21, 1915.
All Boroughs.

FOR FURNISHING AND DELIVERING INCANDESCENT ELECTRIC LAMPS.

The time for the delivery of the supplies and the performance of the Contract is on or before December 31, 1916.

Delivery will be required to be made at the time and in the manner and in such quantities as may be directed.

The bidder shall state a unit price for each item contained in the specifications or schedules, by which the bids will be tested. The bids will be compared and the award, if made, will be made to the lowest formal bidder in an aggregate sum for the total of all items.

The amount of the security required is thirty per cent. (30%) of the total amount of the bid.

Blank forms of bid, proposals and contract, including specifications, approved as to form by

the Corporation Counsel, can be obtained at Room 2324 in the Municipal Building, Manhattan, New York City.

Dated New York, December 9, 1915. d10,24

See General Instructions to Bidders on last page, last column, of the "City Record."

DEPARTMENT OF FINANCE.

Corporation Sale of Lease.

CORPORATION SALE BY SEALED BIDS OF THE LEASE OF CERTAIN CITY REAL ESTATE.

UPON THE AUTHORIZATION OF THE Commissioners of the Sinking Fund, and pursuant to a resolution adopted by them at a meeting held December 8, 1915, the Comptroller of the City of New York will sell by sealed bids on

THURSDAY, DECEMBER 30, 1915, at 12 o'clock M., in Room 368, Municipal Building, Borough of Manhattan, the lease of premises known as No. 185 Lafayette Street, Borough of Manhattan, for a period of ten years from January 1, 1916, at a minimum or upset rental of \$800.00 per annum, payable quarterly in advance, and the said sale will be made upon the following

TERMS AND CONDITIONS:
The highest bidder will be required to pay twenty-five per cent. (25%) of the amount of the yearly rental at the time and place of sale; the amount so paid for one quarter's rent shall be forfeited if the successful bidder does not execute the lease when notified it is ready for execution.

The successful bidder will be required to give an undertaking in the amount of the annual rental bid, with sufficient sureties to be approved by the Comptroller, for the payment of the rent quarterly in advance and for the performance of the terms and covenants of the lease.

No person shall be received as lessee or surety who is a delinquent on any former lease from the corporation, and no bid shall be accepted from any person who is in arrears to the corporation upon debt or contract, or who is a defaulter as surety or otherwise upon any obligation to the City, as provided by law.

The lease shall be in the usual form of leases of like property, and will contain, in addition to other terms, covenants and conditions, as follows:

First—A clause providing that the lessee shall pay the usual rates for water per meter measurement and comply with the rules and regulations of the Department of Water Supply, Gas and Electricity.

Second—A clause providing that the lessee shall not make any alterations or improvements to the premises except with the consent and approval of the Comptroller.

Third—A clause providing that during the term of the lease or any renewal thereof the lessee shall keep the building in proper repair, both inside and outside, at his own cost and expense, and shall comply with all the laws and ordinances of the City of New York.

Fourth—A clause providing that all repairs, alterations and improvements made on or to the demised premises by the lessee during the period of the lease, or any renewal thereof, shall become the property of the City of New York at the expiration thereof.

Fifth—A clause providing that the lessee shall, at the expiration of the first period of ten years from January 1, 1916, have a privilege of renewal of the lease for a further period of ten years upon an annual rental to be determined upon by two appraisers, one of whom shall be named by the lessee and the other to be named by the Comptroller of the City of New York.

In the event of the inability of said two appraisers to agree upon the sum to be paid as rental, a third appraiser shall be named by the two appraisers first mentioned, who shall determine the rental to be paid.

The Comptroller shall have the right to reject any and all bids if deemed to be to the interest of the City of New York.

WM. A. PRENDERGAST, Comptroller of the City of New York.
Department of Finance, Comptroller's Office, December 11, 1915. d13,30

Interest on City Bonds and Stock.

THE INTEREST DUE JANUARY 1, 1916, on Registered and Coupon bonds and stock of The City of New York, and of former corporations now included therein, will be paid on that day by the Comptroller at his office (Room 847) in the Municipal Building, at Chambers and Centre Streets, in the Borough of Manhattan.

The books for the transfer of bonds and stock on which interest is due on January 1, 1916, will be closed from December 15th, 1915, to January 1st, 1916.

WILLIAM A. PRENDERGAST, Comptroller, City of New York, Department of Finance, Comptroller's Office, December 1st, 1915. d8,33

Corporation Sales of Real Estate.

BRYAN L. KENNELLY, Auctioneer.

PUBLIC NOTICE IS HEREBY GIVEN THAT the Commissioners of the Sinking Fund of The City of New York, by virtue of the powers vested in them by law, will offer for sale at public auction on

THURSDAY, DECEMBER 30, 1915, at 12 o'clock M., at the New York Real Estate Exchange, Nos. 14-14 Vesey Street, Borough of Manhattan, all that certain piece or parcel of land, with the buildings and improvements thereon erected, situate, lying and being in the Borough of Manhattan, City of New York, bounded and described as follows:

BEGINNING at a point on the easterly line of Oliver Street, distant 100 feet northerly from the corner formed by the intersection of the northerly line of Oak Street and the easterly line of Oliver Street; running thence easterly and along a line parallel, or nearly so, with Oak Street 102 feet; running thence in a southerly direction 24 feet 1 inch; running thence westerly 102 feet to a point in the easterly line of Oliver Street distant 75 feet northerly from the corner formed by the intersection of the northerly line of Oak Street with the easterly line of Oliver Street; running thence northerly and along the easterly line of Oliver Street 25 feet to the point or place of beginning; said premises being known as Lot 57, Block 278, Section 1, Borough of Manhattan.

The minimum or upset price at which said property shall be sold is hereby fixed at Fifteen thousand dollars (\$15,000). The sale to be made upon the following

TERMS AND CONDITIONS:
The highest bidder will be required to pay ten per cent. (10%) of the amount of the bid, together with the auctioneer's fees, at the time of the sale, and ninety per cent. (90%) upon the delivery of the deed, which shall be within sixty (60) days from the date of the sale.

The deed so delivered shall be in the form of a bargain and sale deed without covenants.

The Comptroller may, at his option, resell the property if the successful bidder shall fail to comply with the terms of the sale, and the person so failing to comply therewith will be held liable for any deficiency which may result from such resale.

The right is reserved to reject any and all bids. Maps of said real estate may be seen on application at the office of the Department of

Finance (Division of Real Estate), Room 733, Municipal Building, Borough of Manhattan.
By order of the Commissioners of the Sinking Fund under resolution adopted at meeting of the Board held December 8, 1915.
WM. A. PRENDERGAST, Comptroller of the City of New York.
Department of Finance, Comptroller's Office, December 11, 1915. d13,30

Confirmation of Assessments.

NOTICE TO PROPERTY OWNERS.

IN PURSUANCE OF SECTION 1018 OF THE Greater New York Charter, the Comptroller of the City of New York hereby gives public notice to all persons, owners of property, affected by the following assessments for LOCAL IMPROVEMENTS IN THE BOROUGH OF QUEENS:

FIRST WARD.

SUNSWICK STREET—PAVING, from Wilbur Avenue to Paynter Avenue. Area of assessment affects blocks 103 and 104.

SECOND WARD.

HARMAN STREET—SEWER, from Forest Avenue to Grand View Avenue. Area of assessment affects blocks 2546, 2547, 2549 and 2550.

FORTY-EIGHTH STREET—REGULATING, GRADING, CURBING AND FLAGGING, from Jackson Avenue to Astoria Avenue. Area of assessment affects blocks 284, 285, 287 and 288.

—that the same were confirmed by the Board of Assessors December 14, 1915, and entered December 14, 1915, in the Record of Titles of Assessments, kept in the Bureau for the Collection of Assessments and Arrears of Taxes and Assessments and of Water Rents, and unless the amount assessed for benefit on any person or property shall be paid within sixty days after the date of said entry of the assessments interest will be collected thereon, as provided by section 1019 of the Greater New York Charter.

Said section provides, in part, "If any such assessment shall remain unpaid for the period of sixty days after the date of entry thereof in the said Record of Titles of Assessments, it shall be the duty of the officer authorized to collect and receive the amount of such assessment, to charge, collect and receive interest thereon at the rate of seven per centum per annum to be calculated to the date of payment from the date when such assessment became a lien, as provided by section 159 of this act."

Section 159 of this act provides . . . "An assessment shall become a lien upon the real estate affected thereby ten days after its entry in the said record."

The above assessments are payable to the Collector of Assessments and Arrears at the Bureau for the Collection of Assessments and Arrears of Taxes and Assessments and of Water Rents, in the Municipal Building, Court House Square, Long Island City, Borough of Queens, between the hours of 9 a. m. and 2 p. m., and on Saturdays from 9 a. m. to 12 m., and all payments made thereon on or before February 14, 1916, will be exempt from interest, as above provided, and after that date will be subject to a charge of interest at the rate of seven per centum per annum from the date when such assessments became liens to the date of payment.

WILLIAM A. PRENDERGAST, Comptroller.
City of New York, Department of Finance, Comptroller's Office, December 14, 1915. d18,30

NOTICE TO PROPERTY OWNERS.

IN PURSUANCE OF SECTION 1018 OF THE Greater New York Charter, the Comptroller of the City of New York hereby gives public notice to all persons, owners of property, affected by the following assessments for LOCAL IMPROVEMENTS IN THE BOROUGH OF RICHMOND:

FIRST WARD.

RICHMOND TERRACE—CONSTRUCTING A RECEIVING BASIN WITH INLET CULVERTS opposite Westerfelt Avenue on the north side. Area of assessment affects district No. 1, Plot 5, Blocks 2 and 4, Plot 6, Block 6, and Plot 7, Blocks 4a and 4b.

FOURTH WARD.

CONSTRUCTING A TEMPORARY SANITARY SEWER IN GARFIELD, LINCOLN, GRANT AND SHERMAN AVENUES. Area of assessment affects Plot 9.

—that the same was confirmed by the Board of Assessors on December 14, 1915, and entered on December 14, 1915, in the Record of Titles of Assessments, kept in the Bureau for the Collection of Assessments and Arrears of Taxes and Assessments and of Water Rents, and unless the amount assessed for benefit on any person or property shall be paid within sixty days after the date of said entry of the assessments interest will be collected thereon, as provided by section 1019 of the Greater New York Charter.

Said section provides, in part, "If any such assessment shall remain unpaid for the period of sixty days after the date of entry thereof in the said Record of Titles of Assessments, it shall be the duty of the officer authorized to collect and receive the amount of such assessment, to charge, collect and receive interest thereon at the rate of seven per centum per annum to be calculated to the date of payment from the date when such assessment became a lien, as provided by section 159 of this act."

Section 159 of this act provides . . . "An assessment shall become a lien upon the real estate affected thereby ten days after its entry in the said record."

The above assessment is payable to the Collector of Assessments and Arrears at the Bureau for the Collection of Assessments and Arrears of Taxes and Assessments and of Water Rents, in the Borough Hall, Rooms Nos. 15 and 19, St. George, New Brighton, Borough of Richmond, City of New York, between the hours of 9 a. m. and 2 p. m., and on Saturdays from 9 a. m. to 12 m., and all payments made thereon on or before February 14, 1916, will be exempt from interest, as above provided, and after that date will be subject to a charge of interest at the rate of seven per centum per annum from the date when such assessment became a lien to the date of payment.

WILLIAM A. PRENDERGAST, Comptroller.
City of New York, Department of Finance, Comptroller's Office, December 14, 1915. d18,30

NOTICE TO PROPERTY OWNERS.

IN PURSUANCE OF SECTION 1005 OF THE Greater New York Charter, the Comptroller of the City of New York hereby gives public notice of the confirmation by the Supreme Court and the entering in the Bureau for the Collection of Assessments and Arrears of assessment for OPENING AND ACQUIRING TITLE to the following named streets in the BOROUGH OF QUEENS:

FOURTH WARD.

SOUTH VILLA STREET—OPENING, from Liberty Avenue to Jerome Avenue. Confirmed October 25, 1915; entered December 15, 1915. Area of assessment includes all those lands, tenements and hereditaments and premises situate and being in the Borough of Queens, in the City of New York, which, taken together, are bounded and described as follows, viz.:

Bounded on the north by a line 100 feet northerly from and parallel with the northerly line of Jerome Avenue, the said distance being measured at right angles to Jerome Avenue; on the east by a line midway between South Villa street and South Wickes street as these streets

are laid out between Jerome Avenue and Kimball Avenue and by the prolongation of the said line; on the south by a line 100 feet southerly from and parallel with the southerly line of Liberty Avenue, the said distance being measured at right angles to Liberty Avenue, and on the west by a line midway between South Villa street and South Cochran Avenue as these streets are laid out between Jerome Avenue and Kimball Avenue and by the prolongation of the said line.

The above entitled assessment was entered on the day hereinafter given in the Record of Titles of Assessments, kept in the Bureau for the Collection of Assessments and Arrears of Taxes and Assessments and of Water Rents, and unless the amount assessed for benefit on any person or property shall be paid within sixty days after the date of said entry of the assessments, interest will be collected thereon, as provided by section 1019 of the Greater New York Charter.

Said section provides, in part, "If any such assessment shall remain unpaid for the period of sixty days after the date of entry thereof in the said Record of Titles of Assessments, it shall be the duty of the officer authorized to collect and receive the amount of such assessment, to charge, collect and receive interest thereon at the rate of seven per centum per annum to be calculated to the date of payment from the date when such assessment became a lien, as provided by section 159 of this act."

Section 159 of this act provides . . . "An assessment shall become a lien upon the real estate affected thereby ten days after its entry in the said record."

The above assessment is payable to the Collector of Assessments and Arrears at the Bureau for the Collection of Assessments and Arrears of Taxes and Assessments and of Water Rents, in the Municipal Building, Court House Square, Long Island City, Borough of Queens, between the hours of 9 a. m. and 2 p. m., and on Saturdays from 9 a. m. to 12 m., and all payments made thereon on or before February 14, 1916, will be exempt from interest, as above provided, and after that date will be subject to a charge of interest at the rate of seven per centum per annum from the date when such assessment became a lien to the date of payment.

WILLIAM A. PRENDERGAST, Comptroller.
City of New York, Department of Finance, Comptroller's Office, December 15, 1915. d18,30

NOTICE TO PROPERTY OWNERS.

IN PURSUANCE OF SECTION 1018 OF THE Greater New York Charter, the Comptroller of the City of New York hereby gives public notice to all persons, owners of property, affected by the following assessments for LOCAL IMPROVEMENTS IN THE BOROUGH OF THE BRONX:

TWENTY-FOURTH WARD, SECTION 11. SEABURY PLACE—PAVING THE ROADWAY AND SETTING CURB on Charlotte Street to Boston Road. Area of assessment affects blocks 2966, 2967 and 2977.

—that the same was confirmed by the Board of Assessors on December 14, 1915, and entered December 14, 1915, in the Record of Titles of Assessments, kept in the Bureau for the Collection of Assessments and Arrears of Taxes and Assessments and of Water Rents, and unless the amount assessed for benefit on any person or property shall be paid within sixty days after the date of said entry of the assessments interest will be collected thereon, as provided by section 1019 of the Greater New York Charter.

Said section provides, in part, "If any such assessment shall remain unpaid for the period of sixty days after the date of entry thereof in the said Record of Titles of Assessments, it shall be the duty of the officer authorized to collect and receive the amount of such assessment, to charge, collect and receive interest thereon at the rate of seven per centum per annum to be calculated to the date of payment from the date when such assessment became a lien, as provided by section 159 of this act."

Section 159 of this act provides . . . "An assessment shall become a lien upon the real estate affected thereby ten days after its entry in the said record."

The above assessment is payable to the Collector of Assessments and Arrears at the Bureau for the Collection of Assessments and Arrears of Taxes and Assessments and of Water Rents, in the Bergen Building, fourth floor, southeast corner of Arthur and Tremont Aves., Borough of The Bronx, between the hours of 9 a. m. and 2 p. m., and on Saturdays from 9 a. m. to 12 m., and all payments made thereon on or before February 14, 1916, will be exempt from interest, as above provided, and after that date will be subject to a charge of interest at the rate of seven per centum per annum from the date when such assessment became a lien to the date of payment.

WILLIAM A. PRENDERGAST, Comptroller.
City of New York, Department of Finance, Comptroller's Office, December 14, 1915. d18,30

NOTICE TO PROPERTY OWNERS.

IN PURSUANCE OF SECTION 1018 OF THE Greater New York Charter the Comptroller of the City of New York hereby gives public notice to all persons, owners of property, affected by the following assessments for LOCAL IMPROVEMENTS IN THE BOROUGH OF BROOKLYN:

TWENTY-NINTH WARD, SECTION 16. E. R. A. S. M. STREET—REGULATING, GRADING, CURBING AND FLAGGING from Bedford Avenue to Rogers Avenue. Area of assessment affects blocks 5104 and 5107.

THIRTY-FIRST WARD, SECTION 20. EAST EIGHTH STREET—REGULATING, GRADING, CURBING AND FLAGGING between Foster Avenue and Avenue H. Area of assessment affects blocks 6495 and 6496.

The above entitled assessments were confirmed by the Board of Assessors on December 14, 1915, and entered December 14, 1915, in the Record of Titles of Assessments, kept in the Bureau for the Collection of Assessments and Arrears of Taxes and Assessments and of Water Rents, and unless the amount assessed for benefit on any person or property shall be paid within sixty days after the date of said entry of the assessments, interest will be collected thereon, as provided by section 1019 of the Greater New York Charter.

Said section provides, in part, "If any such assessment shall remain unpaid for the period of sixty days after the date of entry thereof in the said Record of Titles of Assessments, it shall be the duty of the officer authorized to collect and receive the amount of such assessment, to charge, collect and receive interest thereon at the rate of seven per centum per annum to be calculated to the date of payment from the date when such assessment became a lien, as provided by section 159 of this act."

Section 159 of this act provides . . . "An assessment shall become a lien upon the real estate affected thereby ten days after its entry in the said record."

The above assessments are payable to the Collector of Assessments and Arrears at the Bureau for the Collection of Assessments and Arrears of Taxes and Assessments and of Water Rents, in the Bergen Building, fourth floor, southeast corner of Arthur and Tremont Aves., Borough of The Bronx, between the hours of 9 a. m. and 2 p. m., and on Saturdays from 9 a. m. to 12

date will be subject to a charge of interest at the rate of seven per centum per annum from the date when such assessments became liens to the date of payment.

WILLIAM A. PRENDERGAST, Comptroller.
City of New York, Department of Finance, Comptroller's Office, December 14, 1915. d18,30

NOTICE TO PROPERTY OWNERS.

IN PURSUANCE OF SECTION 1018 OF THE Greater New York Charter, the Comptroller of the City of New York hereby gives public notice to all persons, owners of property, affected by the following assessments for LOCAL IMPROVEMENTS IN THE BOROUGH OF THE BRONX:

Twenty-fourth Ward, Annexed Territory, Sections 14, 15, 16, 17 and 18. Sewers and appurtenances in White Plains Road between East River and East 152nd Street; East 152nd Street between White Plains Road and Avenue B; Avenue B between East 152nd Street and Lafayette Avenue (E. 156th St.); Lafayette Avenue (E. 156th St.) between Avenue B and Avenue A; East 177th Street between Pugsley and Leland Avenues; East 177th Street (south side) between Leland and Thieriot Avenues; Leland Avenue between East 177th Street and Westchester Avenue; Thieriot Avenue between East 177th Street and Westchester Avenue; Westchester Avenue between Pugsley and Thieriot Avenues; The Plaza, at the intersection of East 177th Street and Westchester Avenue; White Plains Road between East 177th Street and Walker Avenue; Wood Avenue between White Plains Road and Beach Avenue; McGraw Avenue between White Plains Road and East 177th Street; East 177th Street between McGraw and Thieriot Avenues; Leland Avenue between McGraw and Wood Avenues; Thieriot Avenue between East 177th Street and Wood Avenue; Beach Avenue between Wood Avenue and Mansion Street; Merrill Street between Beach and St. Lawrence Avenues; Tremont Avenue between Thieriot and Rosedale Avenues; St. Lawrence Avenue between Tremont and Randolph Avenues; Beacon Avenue between Tremont and Rosedale Avenues; Commonwealth Avenue between Beacon and Tremont Avenues; Gleason Avenue between Metcalf and St. Lawrence Avenues; St. Lawrence Avenue between Gleason and Westchester Avenues; Westchester Avenue (south side) between St. Lawrence and Taylor Avenues; St. Raymond Avenue between Parker and Odell Streets; Purdy Street between Parker Street and Westchester Avenue; Westchester Avenue (both sides) between Odell Street and Castle Hill Avenue; Glover Street between St. Raymond and Castle Hill Avenues; Westchester Avenue between Zerega Avenue and Westchester Square; Westchester Square between Westchester and Walker Avenues; Taylor Avenue between Wood and Walker Avenues; Archer Street between Thieriot and Beach Avenues; Guerlain Street between Leland and Beach Avenues; Walker Avenue (both sides) between Taylor and Leland Avenues; Thieriot Avenue between Walker Avenue and the summit south of Guerlain Street; Castle Hill Avenue between Westchester Avenue and Parker Street; Dorsey Street between Zerega Avenue and Seddon Street; MacLay Avenue between Seddon Street and St. Peter's Avenue; McGraw Avenue between White Plains Road and Gray Street; Powell Avenue between Pugsley and Virginia Avenues; Virginia Avenue between Powell and Westchester Avenues; Gleason Avenue between Pugsley and Virginia Avenues; Ellis Avenue between Pugsley and Virginia Avenues; Newbold Avenue between Tremont and Virginia Avenues; Watson Avenue between Pugsley and Thieriot Avenues; Thieriot Avenue between Watson and Westchester Avenues; Williamsbridge Road between Walker Avenue and Silver Street; Unionport Road between Van Nest and Morris Park Avenues; White Plains Road between the end of the existing sewer north of Baker Avenue and the property of the N. Y. N. H. & H. R. R. Co.; Haviland Avenue between Pugsley and Virginia Avenues; Virginia Avenue between Watson and Powell Avenues; Lacombe Avenue between Bronx River and Bronx River Avenue; Bronx River Avenue between Lacombe and Metcalf Avenues; Metcalf Avenue between Bronx River Avenue and East 177th Street; Lafayette Avenue between Bronx River and Damis Avenue; Damis Avenue between Bronx River and Westchester Avenues; Storrow Street between The Plaza (at the intersection of Westchester Avenue and East 177th Street) and McGraw Avenue; McGraw Avenue between Storrow Street and Pugsley Avenue; Benedict Avenue between Storrow Street and Pugsley Avenue; Wood Avenue between White Plains Road and Storrow Street; and in Gray Street between McGraw Avenue and Archer Street.

Receiving basins and appurtenances at the northwest and southwest corners of Parker Street and Lyon Avenue; at the northwest corner of Parker Street and Glebe Avenue; on Van Nest Avenue, at the following streets: Northwest and southwest corners of Adams Street; northwest and southwest corners of Van Buren Street; southwest and southeast corners of Melville Street; northeast and southeast corners of Garfield Street; northeast corner of Fillmore Street; northeast corner of Victor Street; southeast corner of White Plains Road; and northeast and southeast corners of Cruger Avenue; on St. Raymond Avenue at the northwest and southwest corners of Odell Street; northwest and southwest corners of Purdy Street; northeast corner of Glover Street and the northeast corner of Parker Street.

Affecting Block Nos. 3429 to 3434, 3440 to 3445, 3451 to 3456, 3463 to 3477, 3481 to 3553, 3557 to 3592, 3596 to 3604, 3606 to 3638, 3644 to 3650, 3652, 3659 to 3669, 4011 to 4135, 4139 to 4142, 4200 to 4227, 4231 to 4334, 4336 to 4401, 4404, 4424 to 4489, 4492, 4508 to 4539, 4546, 4545 to 4590, 4595 to 4619, 4624, 4629 to 4636, 4637 to 4664, 4670 to 4677, 4681 to 4813, 4855 to 4935, 4938 to 4947, 4949 to 4991, 5000 to 5031, 5046 to 5063, 5070 to 5072, 5084 to 5100, 5111 to 5128, 5158 to 5288 and 5380.

—that the same were confirmed by the Board of Revision of Assessments on December 15, 1915, and entered December 15, 1915, in the Record of Titles of Assessments, kept in the Bureau for the Collection of Assessments and Arrears of Taxes and Assessments and of Water Rents, and unless the amount assessed for benefit on any person or property shall be paid within sixty days after the date of said entry of the assessments interest will be collected thereon, as provided by section 1019 of the Greater New York Charter.

Said section provides, in part, "If any such assessment shall remain unpaid for the period of sixty days after the date of entry thereof in the said Record of Titles of Assessments, it shall be the duty of the officer authorized to collect and receive the amount of such assessment, to charge, collect and receive interest thereon at the rate of seven per centum per annum to be calculated to the date of payment from the date when such assessment became a lien, as provided by section 159 of this act."

Section 159 of this act provides . . . "An assessment shall become a lien upon the real estate affected thereby ten days after its entry in the said record."

The above assessments are payable to the Collector of Assessments and Arrears at the Bureau for the Collection of Assessments and Arrears of Taxes and Assessments and of Water Rents, in the Bergen Building, fourth floor, southeast corner of Arthur and Tremont Aves., Borough of The Bronx, between the hours of 9 a. m. and 2 p. m., and on Saturdays from 9 a. m. to 12

m., and all payments made thereon on or before February 14, 1916, will be exempt from interest, as above provided, and after that date will be subject to a charge of interest at the rate of seven per centum per annum from the date when such assessments became liens to the date of payment.

WILLIAM A. PRENDERGAST, Comptroller.
City of New York, Department of Finance, Comptroller's Office, December 15, 1915. d16,28

NOTICE TO PROPERTY OWNERS.

IN PURSUANCE OF SECTION 1005 OF THE Greater New York Charter, the Comptroller of the City of New York hereby gives public notice of the confirmation by the Supreme Court and the entering in the Bureau for the Collection of Assessments and Arrears of assessment for OPENING AND ACQUIRING TITLE to the following named drive in the BOROUGH OF MANHATTAN:

TWELFTH WARD, SECTION 8. RIVERSIDE DRIVE—OPENING, on its Easterly side from the northerly line of West One Hundred and Eighty-first Street to a point about 550 feet northerly therefrom. Confirmed November 19, 1915; entered December 13, 1915. Area of assessment includes all those lands, tenements and hereditaments and premises situate and being in the Borough of Manhattan, in the City of New York, which, taken together, are bounded and described as follows, viz.:

Beginning at a point on the easterly line of Riverside Drive where it is intersected by a line bisecting the angle in the easterly line of Northern Avenue at the first angle point north of West 181st street, and running thence easterly along the said bisecting line to a point distant 100 feet easterly from the easterly line of Northern Avenue, the said distance being measured at right angles to Northern Avenue; thence southwardly and always distant 100 feet easterly from and parallel with the easterly line of Northern Avenue to the intersection with a line midway between West 178th Street and West 179th Street, as these streets are laid out between Pinchurst Avenue and Northern Avenue; thence westwardly along the said line midway between West 178th Street and West 179th Street and along the prolongation of the said line to a point distant 100 feet westerly from the westerly line of Haven Avenue, the said distance being measured at right angles to Haven Avenue; thence northwardly and always distant 100 feet westerly from and parallel with the westerly line of Haven Avenue to a point distant 100 feet southerly from the southerly line of West 181st Street, the said distance being measured at right angles to West 181st Street; thence westwardly and parallel with West 181st Street to the intersection with the easterly line of Riverside Drive; thence northwardly along the easterly line of Riverside Drive to the point or place of beginning.

—that the same was entered on the day hereinafter given in the Record of Titles of Assessments, kept in the Bureau for the Collection of Assessments and Arrears of Taxes and Assessments and of Water Rents, and unless the amount assessed for benefit on any person or property shall be paid within sixty days after the date of said entry of the assessment, interest will be collected thereon, as provided by section 1006 of the Greater New York Charter.

Said section provides, in part, "If any such assessment shall remain unpaid for the period of sixty days after the date of entry thereof in the said Record of Titles of Assessments, it shall be the duty of the officer authorized to collect and receive the amount of such assessment, to charge, collect and receive interest thereon at the rate of seven per centum per annum to be calculated to the date of payment from the date when such assessment became a lien, as provided by section 159 of this act."

Section 159 of this act provides . . . "An assessment shall become a lien upon the real estate affected thereby ten days after its entry in the said record."

The above assessment is payable to the Collector of Assessments and Arrears at the Bureau for the Collection of Assessments and Arrears of Taxes and Assessments and of Water Rents, Municipal Building, north side, third floor, Borough of Manhattan, between the hours of 9 a. m. and 2 p. m., and on Saturdays from 9 a. m. to 12 m., and all payments made thereon on or before February 11th, 1916, will be exempt from interest, as above provided, and after that date will be subject to a charge of interest at the rate of seven per centum per annum from the date when such assessment became a lien to the date of payment.

WILLIAM A. PRENDERGAST, Comptroller.
City of New York, Department of Finance, Comptroller's Office, December 13, 1915. d16,28

NOTICE OF ASSESSMENTS FOR LOCAL IMPROVEMENTS IN THE BOROUGH OF BROOKLYN, CITY OF NEW YORK.

NOTICE IS HEREBY GIVEN THAT THE assessment roll in the following entitled matter has been completed and will be due and payable on the 16th instant, and that the authority for the collection of the same has been delivered to the Collector of Assessments and Arrears, and all persons liable to pay such assessment are required to pay the same without delay at his office in the Offerman Building, No. 503 Fulton Street, in the Borough of Brooklyn:

Assessment for benefit from Prospect Park (for lands taken) under chapter 244, Laws of 1878, thirty-eighth installment.

EXTRACT FROM THE LAW.
Chapter 583, Laws of 1888, title 7, section 10, as amended by chapter 888, Laws of 1895; chapter 775, Laws of 1896, and section 937, chapter 378, Laws of 1897, and chapter 466 of the Laws of 1901 amendatory thereof.

On all . . . assessments which shall be paid to the Collector of Assessments and Arrears before the expiration of thirty days from the time the same shall become due and payable, an allowance will be made to the person or persons making such payment, at the rate of seven and three-tenths per centum per annum for the unexpired portion thereof. On all . . . assessments . . . paid after the expiration of thirty days from the time the same shall have become due and payable there shall be added to and collected at the rate of nine per cent. per annum, to be computed from the time the same became due and payable to the date of payment.

WILLIAM A. PRENDERGAST, Comptroller.
City of New York, Department of Finance, Comptroller's Office, December 15th, 1915. d16,28

NOTICE TO PROPERTY OWNERS.

IN PURSUANCE OF SECTION 1018 OF THE Greater New York Charter, the Comptroller of the City of New York hereby gives public notice to all persons, owners of property, affected by the following assessment for LOCAL IMPROVEMENTS IN THE BOROUGH OF BROOKLYN:

TWENTY-FOURTH AND TWENTY-NINTH WARD, SECTIONS 5 AND 16—OPENING, EXTENDING, LAYING OUT AND IMPROVING BEDFORD AVENUE, from Eastern Parkway to Flatbush Ave., pursuant to the provisions of Chapter 764, Laws of 1900, as amended by chapter 590, Laws of 1901, and by chapter 498, Laws of 1903.

—that the area of assessment for this improve-

ment, as fixed by the Commissioners of Estimate and Assessment appointed by the Supreme Court on September 13, 1901, includes all those lands, tenements, hereditaments and premises situated, lying and being, and which, taken together, are bounded and described as follows: Beginning at a point on the southerly side of Eastern parkway distant 250 feet easterly of the easterly side of Bedford Ave.; thence northwesterly along the northerly side of Flatbush Ave. to a point where a line drawn parallel with Bedford Ave. and distant 250 feet westerly therefrom would intersect the same; running thence northerly and parallel with Bedford Avenue to the northerly side of Flatbush Ave.; thence northwesterly along the northerly side of Flatbush Ave. to a point where a line drawn parallel with Bedford Ave. and distant 250 feet westerly therefrom would intersect the same; running thence easterly along the southerly side of Eastern parkway to the point or place of beginning.

The Board of Assessors of the City of New York has levied and assessed this assessment in twenty annual installments.

The "Seventh Installment" in each case is now due and payable, and hereafter for thirteen years an amount equal to one of the aforesaid installments shall be assessed upon the lots or parcels of land benefited by said improvement. This assessment was confirmed by the Board of Revision of Assessments on December 2, 1909, and entered December 2, 1909, and the Seventh Installment entered on December 15th, 1915, in the Record of Titles of Assessments kept in the Bureau for the Collection of Assessments and Arrears of Taxes and Assessments and of Water Rents.

Unless the amount of the Seventh Installment in each case shall be paid within sixty days after the said date of entry thereof shall be charged, collected and received thereon, as provided by section 1019 of the Greater New York Charter.

Said section provides, in part, "If any such assessment shall remain unpaid for the period of sixty days after the date of entry thereof in the said Record of Titles of Assessments, it shall be the duty of the officer authorized to collect and receive the amount of such assessment, to charge, collect and receive interest thereon at the rate of seven per centum per annum to be calculated to the date of payment from the date when such assessment became a lien, as provided by section 159 of this act."

Section 159 of this act provides "An assessment shall become a lien upon the real estate affected thereby ten days after its entry in the said record."

The owner of any parcel of land assessed for the foregoing assessment may, at any time after the first installment becomes due and payable, pay all the installments not levied of said assessment, and the same will be thereupon cancelled.

The above assessments are payable to the Collector of Assessments and Arrears at the Bureau for the Collection of Assessments and Arrears of Taxes and Assessments and of Water Rents, in the Office of the Collector, 503 Fulton Street, Borough of Brooklyn, between the hours of 9 a. m. and 2 p. m., and on Saturdays from 9 a. m. to 12 m., and all payments made thereon on or before February 14th, 1916, will be exempt from interest as above provided, and after that date will be subject to a charge of interest at the rate of seven per centum per annum from the date when such assessments became liens to the date of payment.

WILLIAM A. PRENDERGAST, Comptroller.
City of New York, Department of Finance,
Comptroller's Office, December 15th, 1915. d16.28

NOTICE TO PROPERTY OWNERS.

IN PURSUANCE OF SECTION 1018 OF THE Greater New York Charter, the Comptroller of the City of New York hereby gives public notice to all persons, owners of property, affected by the following assessments for LOCAL IMPROVEMENTS IN THE BOROUGH OF QUEENS:

SECOND, THIRD AND FOURTH WARDS. CONSTRUCTION OF A CITY SEWAGE DISPOSAL PLANT AND THE COMPLETION OF THE SEWAGE SYSTEM OF JAMAICA. Area of assessment affects the following blocks:

Second Ward, Blocks 2118, 2119, 2121, 2124, 2126 to 2139, 2140 to 2143, 2144, 2145, 2147 to 2153 and 2813; Third Ward, Vol. 10, Blocks 263, 263K, 263L, 263M, 263N, 263P, 263R, 263S, 264K, 264L, 264M, 264N, 264P, 264R, 264S, 264T and 264U; Fourth Ward, Blocks 2 to 45, 50, 52, 54, 56, 60, 61, 62, 64 to 88, 116 to 301, 358 to 365, 400 to 404, 433 to 476, 700, 706 to 710, 714, 742 to 761, 763 to 765, 780 to 796, 800 to 809, 816, 822, 823, 827 to 846, 848 to 859, 865 to 877, 879, 880, 882, 885 to 930, 932 to 949, 953 to 955, 957, 958, 961 to 966, 979 to 981, 983 to 987, 990 to 1007, 1017 to 1208, 1213, 1219 to 1224, 1233 to 1237, 1270, 1404, 1410, 1414, 1418 to 1420, 1422, 2237 to 2251, 2426 to 2541, 2547 to 2562, 2591 to 2616, 2645, 2646 to 2667, 2669, 2699, 2701, 2703, 2705, 2707, 2709, 2711, 2713, 2715, 2717, 2725, 2730, 2735, 2755, 2785, 2790, 2800, 2805, 2821, 2824 to 2827, 2835, 2838, 2840 to 2743, 2840, 2915, 2918 and 2921 to 2926.

—That the same was confirmed by the Board of Revision of Assessments December 9, 1915, and entered December 9, 1915, in the Record of Titles of Assessments, kept in the Bureau for the Collection of Assessments and Arrears of Taxes and Assessments and of Water Rents, and unless the amount assessed for benefit on any person or property shall be paid within sixty days after the date of said entry of the assessments interest will be collected thereon, as provided by section 1019 of the Greater New York Charter.

Said section provides, in part, "If any such assessment shall remain unpaid for the period of sixty days after the date of entry thereof in the said Record of Titles of Assessments, it shall be the duty of the officer authorized to collect and receive the amount of such assessment, to charge, collect and receive interest thereon at the rate of seven per centum per annum to be calculated to the date of payment from the date when such assessment became a lien, as provided by section 159 of this act."

Section 159 of this act provides "An assessment shall become a lien upon the real estate affected thereby ten days after its entry in the said record."

The above assessment is payable to the Collector of Assessments and Arrears at the Bureau for the Collection of Assessments and Arrears of Taxes and Assessments and of Water Rents, in the Municipal Building, Court House Square, Long Island City, Borough of Queens, between the hours of 9 a. m. and 2 p. m., and on Saturdays made thereon on or before February 7, 1916, will be exempt from interest, as above provided, and after that date will be subject to a charge of interest at the rate of seven per centum per annum from the date when such assessment became a lien to the date of payment.

WILLIAM A. PRENDERGAST, Comptroller.
City of New York, Department of Finance,
Comptroller's Office, December 9, 1915. d11.22

NOTICE TO PROPERTY OWNERS.

IN PURSUANCE OF SECTION 1005 OF THE Greater New York Charter, the Comptroller of the City of New York hereby gives public notice of the confirmation by the Supreme Court and the entering in the Bureau for the Collection of Assessments and Arrears of assessment for OPENING AND ACQUIRING TITLE to the following named streets and avenues in the BOROUGH OF THE BRONX:

TWENTY-THIRD WARD, SECTION 10. EAST ONE HUNDRED AND FIFTY-SIXTH STREET—OPENING, from the Southern Boulevard to Truxton Street, and TRUXTON STREET—OPENING, from Leggett Avenue to Longwood Avenue. Confirmed November 17, 1915; entered December 10, 1915. Area of assessment includes all those lands, tenements and hereditaments and premises situate and being in the Borough of The Bronx, in The City of New York, which, taken together, are bounded and described as follows, viz.:

Beginning at a point on the centre line of Garrison Avenue where it is intersected by a line bisecting the angle formed by the intersection of the prolongations of the northeasterly line of Leggett Avenue and the southerly line of East 156th Street as these streets are laid out between Garrison Avenue and Whitlock Avenue, and running thence northwesterly along the said bisecting line to the intersection with a line midway between Southern Boulevard and Fox Street; thence northwesterly along the said line midway between Southern Boulevard and Fox Street to the intersection with a line midway between East 156th Street and Longwood Avenue as these streets are laid out between Southern Boulevard and Fox Street; thence southeasterly along the said line midway between East 156th Street and Longwood Avenue, and along the prolongation of the said line to the intersection with the centre line of Garrison Avenue; thence southwesterly along the centre line of Garrison Avenue to the intersection with a line bisecting the angle formed by the intersection of the prolongation of the centre lines of East 156th Street and Worthen Street as these streets are laid out between Garrison Avenue and Barry Street; thence southeasterly along the said bisecting line to the intersection with a line bisecting the angle formed by the intersection of the prolongations of the centre lines of Truxton Street and Garrison Avenue as these streets are laid out northerly from and adjoining Leggett Avenue; thence northwesterly along the said bisecting line to a point distant 100 feet northeasterly from the northeasterly line of Longwood Avenue, the said distance being measured at right angles to Longwood Avenue; thence southeasterly and always distant 100 feet northerly from and parallel with the northerly lines of Longwood Avenue and Spofford Avenue to the intersection with the prolongation of a line midway between Tiffany Street and Casanova Street; thence southeasterly along the said line midway between Tiffany Street and Casanova Street and along the prolongation of the said line to the intersection with a line distant 360 feet southeasterly from and parallel with the southeasterly line of Truxton Street, as this street is laid out between Leggett Avenue and Longwood Avenue, the said distance being measured at right angles to Truxton Street; thence southwesterly along the said line parallel with Truxton Street to a point distant 100 feet southerly from the southerly line of Randall Avenue, the said distance being measured at right angles to Randall Avenue; thence southeasterly and always distant 100 feet southerly from and parallel with the southerly lines of Randall Avenue and Leggett Avenue to the intersection with a line bisecting the angle formed by the intersection of the prolongations of the centre lines of Garrison Avenue and Truxton Street, as these streets are laid out northeasterly from and adjoining Leggett Avenue; thence northwesterly along the said bisecting line to the intersection with a line midway between East 156th Street and Grinnell Place; thence northwesterly along the said line midway between East 156th Street and Grinnell Place to the intersection with the centre line of Garrison Avenue; thence southwesterly along the centre line of Garrison Avenue to the point or place of beginning.

TWENTY-FOURTH WARD, SECTION 14. HAVEMEYER AVENUE—OPENING, between Lacombe and Westchester Avenues. Confirmed October 5, 1915; entered December 10, 1915. Area of assessment includes all those lands, tenements and hereditaments and premises situate and being in the Borough of The Bronx, in The City of New York, which, taken together, are bounded and described as follows, viz.:

Beginning at a point on the prolongation of a line midway between Castle Hill Avenue and Havemeyer Avenue, distant 100 feet southerly from the southerly line of Lacombe Avenue, and running thence northwesterly along the said line midway between Castle Hill Avenue and Havemeyer Avenue and the prolongations of the said line to the intersection with a line distant 100 feet northeasterly from and parallel with the northeasterly line of Westchester Avenue as laid out northeasterly from the angle point east of Glebe Avenue, the said distance being measured at right angles to the line of Westchester Avenue; thence northwesterly along the said line parallel with Westchester Avenue to the intersection with a line midway between Parker Street and Glover Street; thence southeasterly along the said line midway between Parker Street and Glover Street, and along the prolongation of the said line to the intersection with the prolongation of a line midway between Havemeyer Avenue and Zerega Avenue; thence southeasterly along the said line midway between Havemeyer Avenue and Zerega Avenue, and along the prolongations of the said line to the intersection with a line distant 100 feet southeasterly from and parallel with the southeasterly line of Zerega Avenue, as laid out south of Randall Avenue, the said distance being measured at right angles to the line of Zerega Avenue; thence southwesterly along the said line parallel with Zerega Avenue to the intersection with the prolongation of a line parallel with Lacombe Avenue, as laid out west of Havemeyer Avenue, and passing through the point of beginning; thence southwesterly along the said line parallel with Lacombe Avenue and along the prolongation of the said line to the point or place of beginning.

TWENTY-FOURTH WARD, SECTIONS 14 AND 15.

OPENING OF OLMSTEAD AVENUE, from the bulkhead line of Pugsley's Creek to West Farms Road; ODELL STREET (Jackson Street), from Unionport Road to Purdy Street, and PURDY STREET, from Westchester Avenue to West Farms Road. Confirmed October 20, 1915; entered December 10, 1915. Area of assessment includes all those lands, tenements and hereditaments and premises situate and being in the Borough of The Bronx, in The City of New York, which, taken together, are bounded and described as follows, viz.:

Beginning at a point on the northerly bulkhead line of Pugsley's Creek, as this line is indicated on the Final Maps of Sections 49 and 54, where it is intersected by the prolongation of a line midway between Pugsley Avenue and Olmstead Avenue as these streets are laid out between Lafayette Avenue and Turnbull Avenue, and running thence northwesterly along the said line midway between Pugsley Avenue and Olmstead Avenue and along the prolongations of the said line to the intersection with a line distant 100 feet northerly from and parallel with the northerly line of

West Farms Road, the said distance being measured at right angles to West Farms Road; thence easterly along the said line parallel with West Farms Road to the intersection with the prolongation of a line distant 100 feet northeasterly from and parallel with the northeasterly line of Purdy Street as this street is laid out in the tangent adjoining West Farms Road, the said distance being measured at right angles to Purdy Street; thence southeasterly along the said line parallel with Purdy Street and along the prolongations of the said line to the intersection with the prolongation of a line midway between Purdy Street and Castle Hill Avenue as these streets are laid out between Parker Street and St. Raymond Avenue; thence southeasterly along the said line midway between Purdy Street and Castle Hill Avenue and along the prolongations of the said line to the intersection with a line distant 100 feet southerly from and parallel with the southerly line of Westchester Avenue, the said distance being measured at right angles to Westchester Avenue; thence westwardly along the said line parallel with Westchester Avenue to the intersection with the prolongation of a line midway between Castle Hill Avenue and Olmstead Avenue as these streets are laid out between Lafayette Avenue and Turnbull Avenue; thence southwesterly along the said line midway between Castle Hill Avenue and Olmstead Avenue and along the prolongations of the said line to the intersection with the northeasterly line of Barrett Avenue; thence southwesterly along the said line to the intersection with the bulkhead line of Pugsley's Creek hereinafter referred to; thence northwesterly along the said bulkhead line to the point or place of beginning.

The above entitled assessments were entered on the day hereinafter given in the Record of Titles of Assessments, kept in the Bureau for the Collection of Assessments and Arrears of Taxes and Assessments and of Water Rents, and unless the amount assessed for benefit on any person or property shall be paid within sixty days after the date of said entry of the assessments, interest will be collected thereon, as provided by section 1019 of the Greater New York Charter.

Said section provides, in part, "If any such assessment shall remain unpaid for the period of sixty days after the date of entry thereof in the said Record of Titles of Assessments, it shall be the duty of the officer authorized to collect and receive the amount of such assessment, to charge, collect and receive interest thereon at the rate of seven per centum per annum to be calculated to the date of payment from the date when such assessment became a lien, as provided by section 159 of this act."

Section 159 of this act provides "An assessment shall become a lien upon the real estate affected thereby ten days after its entry in the said record."

The above assessments are payable to the Collector of Assessments and Arrears at the Bureau for the Collection of Assessments and Arrears of Taxes and Assessments and of Water Rents, in the Bergen Building, fourth floor, southeast corner of Arthur and Tremont Aves., Borough of The Bronx, between the hours of 9 a. m. and 2 p. m., and on Saturdays from 9 a. m. to 12 m., and all payments made thereon on or before February 8, 1916, will be exempt from interest, as above provided, and after that date will be subject to a charge of interest at the rate of seven per centum per annum from the date when such assessment became a lien to the date of payment.

WILLIAM A. PRENDERGAST, Comptroller.
City of New York, Department of Finance,
Comptroller's Office, December 10, 1915. d11.22

Corporation Sales of Buildings.

CORPORATION SALE OF BUILDINGS AND APPURTENANCES THERETO ON CITY REAL ESTATE BY SEALED BIDS.

AT THE REQUEST OF THE PRESIDENT of the Borough of The Bronx, public notice is hereby given that the Commissioners of the Sinking Fund, by virtue of the powers vested in them by law, will offer for sale by sealed bids certain encroachments standing upon property owned by The City of New York, acquired by it for street opening purposes, in the

Borough of The Bronx.

BEING the buildings, parts of buildings, etc., standing within the lines of West 176th Street from Jerome Avenue to Macombs Road, in the Borough of The Bronx, which are more particularly described on a certain map on file in the office of the Collector of City Revenue, Department of Finance, Room 368, Municipal Building, Borough of Manhattan.

PURSUANT to a resolution of the Commissioners of the Sinking Fund, adopted at a meeting held December 8, 1915, the sale by sealed bids at the upset or minimum prices named in the description of each parcel of the above buildings and appurtenances thereto will be held by direction of the Comptroller

TUESDAY, DECEMBER 22, 1915.

at 11 A. M., on lots and parcels and in manner and form and at upset prices as follows: PARCEL NO. 5: Brick garage with part of brick box, cement driveway and stone retaining wall within the line of West 176th Street between Grand Avenue and Harrison Avenue. Upset price, \$25.00.

Sealed bids (blank forms of which may be obtained upon application) will be received by the Comptroller at the office of the Collector of City Revenue, Room 368, Municipal Building, Borough of Manhattan, until 11.00 a. m. on the 28th day of Dec., 1915, and then publicly opened for the sale for removal of the above-described buildings and appurtenances thereto, and the award will be made to the highest bidder within twenty-four hours, or as soon as possible thereafter.

Each parcel must be bid for separately and will be sold in its entirety, as described in above advertisement.

Each and every bid must be accompanied by a deposit of cash or certified check in a sum equal to 25 per cent. of the amount of the bid, except that a minimum deposit of \$50 will be required with all bids, and that a deposit of \$500 will be sufficient to entitle bidders to bid on any or all of the buildings.

Deposits of unsuccessful bidders will be returned within twenty-four hours after successful bidders have paid purchase price in full and given security, and those of successful bidders may be declared forfeited to The City of New York by the Comptroller upon the failure of the successful bidder to further comply with the requirements of the terms and conditions of the sale as set forth hereinafter.

Successful bidders will be required to pay the purchase money and deposit the required security within twenty-four hours of the receipt of notification of the acceptance of their bids.

The Comptroller reserves the right to reject any and all bids and to waive any defects or informalities in any bid should it be deemed in the interest of The City of New York to do so.

All bids must be clearly (1) the number or description of the building or buildings bid for, (2) the amount of the bid, (3) the full name and address of the bidder.

All bids must be inclosed in properly sealed envelopes, marked "Proposals to be opened December 28, 1915," and must be delivered, or mailed in time for their delivery, prior to 11 a. m. of that date to the "Collector of City Revenue, Room 368, Municipal Building, New York City," from whom any further particulars regarding the buildings to be disposed of may be obtained.

THE BUILDINGS WILL BE SOLD FOR IMMEDIATE REMOVAL ONLY, SUBJECT TO THE TERMS AND CONDITIONS PRINTED ON THE LAST PAGE OF THIS ISSUE OF THE "CITY RECORD."

WM. A. PRENDERGAST, Comptroller.
City of New York, Department of Finance,
Comptroller's Office, December 8, 1915. d10.28

Sales of Tax Liens.

Notice of Continuation of the Manhattan Tax Sale.

THE SALE OF THE LIENS FOR UNPAID taxes, assessments and water rents for the Borough of Manhattan as to the liens remaining unsold at the termination of the sale of August 26th, 1915, Oct. 7 and Nov. 18, 1915, has been continued to

THURSDAY, JANUARY 6, 1916.

at 2 P. M., pursuant to Section 1028 of the Greater New York Charter, and will be continued at that time on the fifth floor of the Municipal Building (room 512), Manhattan, City of New York.

DANIEL MOYNAHAN, Collector of Assessments and Arrears. n22.29,d6,13,20,27,j3.6

Notice of Continuation of Richmond Tax Sale.

THE SALE OF THE LIENS FOR UNPAID taxes on the Real Estate of Corporations and Special Franchises, as to liens remaining unsold at the termination of the sale of July 7 and July 21, August 4, Aug. 18, Sept. 1, Sept. 15, Sept. 29, Oct. 13, 1915, Dec. 15, 1915, has been continued to

WEDNESDAY, FEBRUARY 16, 1916.

at 2 o'clock p. m., pursuant to section 1028 of the Greater New York Charter, and will be continued at that time in Room 129 in the Borough Hall, New Brighton, Borough of Richmond, City of New York.

DANIEL MOYNAHAN, Collector of Assessments and Arrears. d18.116

Notice of Continuation of the Queens Tax Sale.

THE SALE OF THE LIENS FOR UNPAID taxes, assessments and water rents for the Borough of Queens, as to liens remaining unsold at the termination of the sale of October 19th, Dec. 7, 1915, has been continued to

TUESDAY, JANUARY 18, 1916.

at ten o'clock A. M., pursuant to Section 1028 of the Greater New York Charter, and will be continued at that time on the third floor of the Municipal Building, Court House Square, Long Island City, Borough of Queens, City of New York.

DANIEL MOYNAHAN, Collector of Assessments and Arrears. d9.j18

Sureties on Contracts.

UNTIL FURTHER NOTICE SURETY COMPANIES will be accepted as sufficient upon the following contracts to the amounts named: Supplies of Any Description, Including Gas and Electricity.

One company on a bond up to \$50,000. When such company is authorized to write that amount as per letter of Comptroller to the surety companies, dated January 1, 1914.

Construction. One company on a bond up to \$25,000. Including regulating, grading, paving, sewers, maintenance, dredging, construction of parks, parkways, docks, buildings, bridges, tunnels, aqueducts, repairs, heating, ventilating, plumbing, etc., etc.

When such company is authorized to write that amount as per letter of Comptroller to the surety companies, dated January 1, 1914. WILLIAM A. PRENDERGAST, Comptroller.

Asphalt, Asphalt Block and Wood Block Pavement.

Two companies will be required on any and every bond up to amount authorized by letter of Comptroller to the surety companies, dated January 1, 1914.

January 1, 1914. WILLIAM A. PRENDERGAST, Comptroller.

DEPARTMENT OF EDUCATION.

Proposals.

SEALED BIDS OR ESTIMATE* WILL BE received by the Superintendent of School Buildings at the office of the Department of Education, Park Avenue and 59th Street, Manhattan, until four o'clock P. M. on

MONDAY, JANUARY 3, 1916.

Borough of Queens. FOR COMPLETING AND FINISHING ITEM 1. INSTALLING HEATING AND VENTILATING APPARATUS IN NEW PUBLIC SCHOOL 91, ON THE SOUTH SIDE OF CENTRAL AVENUE, BETWEEN FOLSOM AND FOSDICK AVENUES, GLENDALE, BOROUGH OF QUEENS, IN ACCORDANCE WITH THE ORIGINAL PLANS AND SPECIFICATIONS OF CONTRACT AWARDED TO BLAKE & WILLIAMS, WHICH HAS BEEN DECLARED ABANDONED.

The time allowed to complete the whole work will be thirty (30) working days, as provided in the contract.

The amount of security required is \$3,000. The deposit accompanying bid shall be five per centum of the amount of security.

The work in question is for the completion of said abandoned contract. The attention of bidders is expressly called to the addenda which has been inserted in the original specifications.

The quantities of work to be done and the materials to be furnished are the balance of the work, together with corrections enumerated in the addenda.

Bidders must examine the abandoned work before making an estimate, and must examine the addenda and the original plans and specifications. Bids will be compared and the contract will be awarded in a lump sum to the lowest bidder.

Blank forms, original plans and specifications may be obtained or seen at the office of the Superintendent, at Estimating Room, 9th floor, Hall of The Board of Education, Park Avenue and 59th Street, Borough of Manhattan, and also at Branch Office, No. 69 Broadway, Flushing, Borough of Queens.

C. B. J. SNYDER, Superintendent of School Buildings. Dated, December 20th, 1915. d20.j3

See General Instructions to Bidders on last page, last column, of the "City Record."

SEALED BIDS OR ESTIMATES WILL BE received by the Superintendent of School Buildings at the office of the Department of Education, Park Avenue and 59th Street, Manhattan, until four o'clock on

MONDAY, JANUARY 3, 1916.

Borough of Manhattan. FOR ITEM 1. INSTALLING HEATING AND VENTILATING APPARATUS, AND ITEM 2. INSTALLING TEMPERATURE REGULATION IN ADDITIONS TO AND ALTERATIONS IN PUBLIC SCHOOL 3, ON THE NORTHERLY SIDE OF GROVE STREET, BETWEEN HUDSON AND BEDFORD STREETS, BOROUGH OF MANHATTAN.

The time allowed to complete the whole work will be Sixty (60) working days, as provided in the contract.

The amount of security required is as follows: Item 1, \$2,000; Item 2, \$300.

A separate proposal shall be submitted for each item and award will be made thereon. The deposit accompanying bid on each item shall be five per centum of the amount of security.

Bidders must state the price of each item, by which the bids will be tested.

Blank forms, plans and specifications may be obtained or seen at the office of the Superintendent, at Estimating Room, 9th floor, Hall of the Board of Education, Park Avenue and 59th Street, Borough of Manhattan.

C. B. J. SNYDER, Superintendent of School Buildings.

Dated, DECEMBER 20, 1915. d20j3

See General Instructions to Bidders on last page, last column, of the "City Record."

SEALED BIDS OR ESTIMATES WILL BE received by the Superintendent of School Supplies, at the office of the Department of Education, Park Ave. and 59th st., Manhattan, until 11 a. m., on

MONDAY, JANUARY 3, 1916.

FOR FURNISHING AND DELIVERING TEXT-BOOKS, CHARTS, ETC., FOR THE DAY AND EVENING HIGH SCHOOLS AND DAY AND EVENING ELEMENTARY SCHOOLS OF THE CITY OF NEW YORK.

The time for the delivery of the articles, materials and supplies and the performance of the contract is by or before December 31, 1916, and such further time as may be allowed by the contract.

The amount of security required is thirty (30%) per cent. of the amount of the contract.

The bidder will state the price of each item or article contained in the specifications or schedules herein contained or hereto annexed, by which the bids will be tested. Award will be made to the lowest bidder on each item.

Delivery will be required to be made at the time and in the manner and in such quantities as may be directed.

Bids must be submitted, in duplicate, each in a separate envelope.

Blank forms and further information may be obtained at the office of the Superintendent of School Supplies, Board of Education, Borough of Manhattan, southwest corner of Park Ave. and 59th st.

PATRICK JONES, Superintendent of School Supplies.

Dated, December 20, 1915. d20j3

See General Instructions to Bidders on last page, last column, of the "City Record."

SEALED BIDS OR ESTIMATES WILL BE received by the Superintendent of School Supplies, at the office of the Department of Education, cor. of Park Ave. and 59th st., Manhattan, until 11 a. m., on

WEDNESDAY, DECEMBER 22, 1915.

FOR FURNISHING AND DELIVERING SUPPLIES FOR THE DAY AND EVENING HIGH SCHOOLS AND DAY AND EVENING ELEMENTARY SCHOOLS OF THE CITY OF NEW YORK.

The time for the delivery of the articles, materials and supplies and the performance of the contract is by or before December 31, 1916.

The amount of security required is thirty (30%) per cent. of the amount of the bid or estimate.

The bidder will state the price of each item or classes of items herein contained or hereto annexed, by which the bids will be tested. Award will be made to the lowest bidder on each item or classes of items whose sample is equal to Board sample submitted for inspection or referred to by catalogue number.

Delivery will be required to be made at the time and in the manner and in such quantities as may be directed.

Bids must be submitted in duplicate, each in a separate envelope.

Blank forms and further information may be obtained at the office of the Superintendent of School Supplies, Board of Education, southwest corner of Park Ave. and 59th st.

PATRICK JONES, Superintendent of School Supplies.

Dated, December 20, 1915. d17j29

See General Instructions to Bidders on last page, last column, of the "City Record."

SEALED BIDS OR ESTIMATES WILL BE received by the Superintendent of School Supplies, at the office of the Department of Education, Park Ave. and 59th St., Manhattan, City of New York, until 3.30 p. m., on

WEDNESDAY, DECEMBER 22, 1915.

Borough of Richmond.

FOR ITEM 1. INSTALLING HEATING AND VENTILATING APPARATUS; AND ITEM 2. INSTALLING TEMPERATURE REGULATION IN NEW PUBLIC SCHOOL 8, LOCATED AT THE INTERSECTION OF LINDENWOOD AVENUE AND SCHOOL STREET, ABOUT 450 FEET SOUTH OF AMBOY ROAD, GREAT KILLS, BOROUGH OF RICHMOND.

The time allowed to complete the whole work will be eighty (80) working days, as provided in the contract.

The amount of security required is as follows: Item 1, \$7,000; Item 2, \$1,000.

The deposit accompanying bid on each item shall be five per centum of the amount of security.

A separate proposal must be submitted for each item and award will be made thereon.

NOTICE.

These specifications include two (2) separate propositions for Item 1, and a separate proposal shall be submitted for each such proposition for Item 1, and award will be made upon the proposition selected.

Proposition 2 includes the same work and materials as Proposition 1, except that for Proposition 1 the boilers and grates are designed for use of soft coal, whereas for Proposition 2 the boilers and grates are designed for use of large anthracite coal.

Bidders must state the price of each item, by which the bids will be tested.

Blank forms, plans and specifications may be obtained or seen at the office of the Superintendent, at Estimating Room, 9th floor, Hall of the Board of Education, Park Avenue and 59th Street, Borough of Manhattan; and also at Branch Office, Borough Hall, New Brighton, Borough of Richmond.

C. B. J. SNYDER, Superintendent of School Buildings.

Dated, December 16, 1915. d16j29

See General Instructions to Bidders on last page, last column, of the "City Record."

SEALED BIDS OR ESTIMATES WILL BE received by the Superintendent of School Buildings at the office of the Department of Education, Park Avenue and 59th Street, Manhattan, until four o'clock P. M., on

MONDAY, DECEMBER 27, 1915.

Borough of Manhattan.

FOR TABLE TOPS, HORSES AND BENCHES TO BE DELIVERED TO THE DEPARTMENT OF EDUCATION'S STOREHOUSE AT NO. 30 ALLEN STREET, BOROUGH OF MANHATTAN.

The time allowed to complete the whole work will be sixty (60) working days, as provided in the contract.

The amount of security required is Fifteen Hundred Dollars (\$1,500).

The deposit accompanying bid shall be five per centum of the amount of security.

Bids will be compared and the contract will be awarded in a lump sum to the lowest bidder.

Blank forms and specifications may be obtained or seen at the office of the Superintendent, at Estimating Room, 9th floor, Hall of the Board of Education, Park Avenue and 59th Street, Borough of Manhattan.

C. B. J. SNYDER, Superintendent of School Buildings.

Dated, December 14, 1915. d14j27

See General Instructions to Bidders on last page, last column, of the "City Record."

SEALED BIDS OR ESTIMATES WILL BE received by the Superintendent of School Supplies at the office of the Department of Education, Park Ave. and 59th st., Manhattan, until 11 a. m., on

THURSDAY, DECEMBER 23, 1915.

FOR FURNISHING AND OPERATING STAGES OR OTHER CONVEYANCES TO CONVEY PUPILS TO AND FROM THE SCHOOLS OF THE CITY OF NEW YORK IN THE BOROUGH OF MANHATTAN, THE BRONX, BROOKLYN, QUEENS AND RICHMOND.

The time for the performance of the contract is prior to December 31, 1916.

The amount of security required is thirty (30%) per cent. of the amount of the contract.

The bidder may quote on conveyance other than by stage. If by stage, the price per day must be quoted. If by motor vehicle, the price per day must be quoted and the type of vehicle stated. If by trolley or other conveyance, the price per pupil per day and the manner in which it is intended to convey the pupils must be stated.

If it is intended to convey by special car over a particular route, the price per day must be stated and such other information must be furnished as will enable the Committee on Supplies to reach a proper determination.

In the event of a school or schools being closed the contract shall be terminated as to that school or schools.

Contract will be awarded to the lowest bidder.

The Board of Education reserves the right to award the contract as a whole for the Boroughs of Manhattan, The Bronx, Brooklyn, Queens and Richmond, or to award it separately for the Boroughs of Manhattan, The Bronx, Brooklyn, Queens or Richmond, or item by item, if deemed to be for the best interest of the City.

Bids must be submitted in duplicate, each in a separate envelope.

Blank forms and further information may be obtained at the office of the Superintendent of School Supplies, Board of Education, Borough of Manhattan, southwest corner of Park Ave. and 59th st.

PATRICK JONES, Superintendent of School Supplies.

Dated, December 11, 1915. d11j23

See General Instructions to Bidders on last page, last column, of the "City Record."

SEALED BIDS OR ESTIMATES WILL BE received by the Superintendent of School Supplies at the office of the Department of Education, Park Ave. and 59th st., Borough of Manhattan, until 11 a. m., on

FRIDAY, DECEMBER 24, 1915.

FOR FURNISHING AUTOMOBILE SERVICE FOR THE BOARD OF EDUCATION, WITHIN THE CITY OF NEW YORK, FOR THE YEAR ENDING DECEMBER 31, 1916.

The time for the performance of the contract is by or before December 31, 1916.

The amount of security required is thirty (30%) per cent. of the amount of the contract.

The bidder will state the price of each item or classes of items herein contained or hereto annexed, per hour, by which the bids will be tested.

Contract will be awarded to the lowest bidder on each item.

Bids must be submitted in duplicate, each in a separate envelope.

Blank forms and further information may be obtained at the office of the Superintendent of School Supplies, southwest corner of Park Ave. and 59th st., Borough of Manhattan.

PATRICK JONES, Superintendent of School Supplies.

Dated, December 13, 1915. d13j24

See General Instructions to Bidders on last page, last column, of the "City Record."

SEALED BIDS OR ESTIMATES WILL BE received by the Superintendent of School Supplies, at the office of the Department of Education, Park Ave. and 59th st., Manhattan, until 11 a. m., on

TUESDAY, DECEMBER 21, 1915.

FOR PACKING, CARRYING, LOADING, CARTING, DELIVERING, TRANSFERRING, RETRANSFERRING, RETURNING, ETC., SCHOOL SUPPLIES TO THE SCHOOLS, PLAYGROUNDS, RECREATION CENTRES, DEPOSITORIES, ETC., OF THE CITY OF NEW YORK, IN THE BOROUGH OF MANHATTAN, THE BRONX, BROOKLYN, QUEENS AND RICHMOND.

The value of the supplies to be delivered will be about \$1,600,000.

Supplies are to be delivered in baskets and packages to all schools in the City of New York, located in the Boroughs of Manhattan, The Bronx, Brooklyn, Queens and Richmond, at the time and in the manner and in such quantities as may be required.

All supplies must be delivered to the floors and rooms of the various school buildings, must be unpacked and assorted so that Principals and representatives may check same intelligently and itemized receipt presented the day of delivery, if possible, but not later than 9 A. M. on the day following.

Contractor will be required, when supplies are to be transferred from one school to another, to pack supplies in said school, transfer same and unpack them at the school or schools where they are delivered.

The time for the completion and performance of the contract is from January 1, 1916, to December 31, 1916, inclusive. The amount of security required is: For entire contract, Fifteen thousand Dollars (\$15,000); for extra trucks or auto-trucks, Two Hundred and Fifty Dollars (\$250.00) for each item.

The bidder will write out the amount of his bid, in addition to inserting the same in figures. Award of contract will be made to the lowest bidder on each item who proves to the satisfaction of the Committee on Supplies that he can do the work.

Bids must be submitted in duplicate, each in a separate envelope.

Blank forms and further information may be obtained in the office of the Superintendent of School Supplies, Board of Education, corner of Park Ave. and 59th st., Borough of Manhattan.

PATRICK JONES, Superintendent of School Supplies.

Dated December 9, 1915. d9j21

See General Instructions to Bidders on last page, last column, of the "City Record."

SEALED BIDS OR ESTIMATES WILL BE received by the Superintendent of School Buildings at the office of the Department of Education, Park Avenue and 59th Street, Manhattan, until four o'clock P. M., on

MONDAY, DECEMBER 20, 1915.

Borough of The Bronx.

NO. 1: FOR SANITARY WORK, ETC., AT P. S. 2, 169TH ST. AND 3D AVENUE, BOROUGH OF THE BRONX.

The time allowed to complete the whole work will be forty (40) working days, as provided in the contract.

The amount of security required is \$700.

The deposit accompanying bid shall be five per centum of the amount of security.

Borough of Queens.

NO. 2: FOR ITEM 1, ALTERATIONS AND REPAIRS, ITEM 2, ALTERATIONS NECESSARY TO FORM NEW CLASSROOMS, ALSO ITEM 3, PLUMBING AND DRAINAGE AT PUBLIC SCHOOL 20, STANFORD AVENUE AND UNION STREET, FLUSHING, BOROUGH OF QUEENS.

The time allowed to complete the whole work of each item will be fifty (50) working days, as provided in the contract.

The amount of security required is as follows: Item 1, \$1,000; Item 2, \$1,500; Item 3, \$400.

The deposit accompanying bid on each item shall be five per centum of the amount of security.

A separate proposal must be submitted for each item and award will be made thereon.

On No. 1, the bids will be compared and the contract will be awarded in a lump sum to the lowest bidder.

On No. 2, the bidders must state the price of each item, by which the bids will be tested.

Blank forms, plans and specifications may be obtained or seen at the office of the Superintendent, at Estimating Room, 9th floor, Hall of the Board of Education, Park Ave. and 59th St., Borough of Manhattan, and also at branch office, No. 69 Broadway, Flushing, Borough of Queens.

C. B. J. SNYDER, Superintendent of School Buildings.

Dated Dec. 8, 1915. d8j20

See General Instructions to Bidders on last page, last column, of the "City Record."

SEALED BIDS OR ESTIMATES WILL BE received by the Superintendent of School Supplies at the office of the Department of Education, Park Ave. and 59th st., until 11 a. m., on

MONDAY, DECEMBER 20, 1915.

FOR FURNISHING AND DELIVERING SUPPLIES FOR USE IN THE TRUANT SCHOOLS OF THE CITY OF NEW YORK, BOROUGH OF MANHATTAN, BROOKLYN, AND QUEENS, AND ICE FOR OFFICES AND HIGH SCHOOLS.

The time for the delivery of the articles, materials and supplies and the performance of the contract is by or before December 31, 1916.

The amount of security required is thirty (30%) per cent. of the amount of the contract.

The bidder will state the price of each item or article contained in the specifications and schedules herein contained or hereto annexed, per item, pound, dozen, gallon, yard or other unit of measure, by which the bids will be tested.

Award will be made to the lowest bidder on each item.

Delivery will be required to be made at the time and in the manner and in such quantities as may be directed.

Bids must be submitted in duplicate, each in a separate envelope.

Blank forms and further information may be obtained at the office of the Superintendent of School Supplies, Department of Education, Borough of Manhattan, southwest corner of Park Ave. and 59th st.

PATRICK JONES, Superintendent of School Supplies.

Dated December 8, 1915. d8j20

See General Instructions to Bidders on last page, last column, of the "City Record."

SEALED BIDS OR ESTIMATES WILL BE received by Bellevue and Allied Hospitals, Department of Correction, Department of Docks and Ferries, Fire Department, Department of Parks, Manhattan and Richmond; Department of Parks, Brooklyn; Police Department, Department of Public Charities, Department of Water Supply, Gas and Electricity.

Proposals.

Item No. 1. 72 lin. ft. of 3' 0" x 2' 0" Brick and Concrete Sewer, complete, including the breaking down and filling in of existing sewer.

Item No. 2. 1 Manhole, complete.

Item No. 3. 5 cubic yards of Concrete (Class "B").

Item No. 4. 2,500 feet B. M. of Timber and Planking for Bracing and Sheeting.

Item No. 5. 1,000 feet B. M. of Timber and Planking for foundations.

Item No. 6. 200 lin. ft. of Piles.

Item No. 7. 10 cubic yards of extra Rip-Rap Fill.

The time allowed for constructing and completing the sewer and appurtenances will be Twenty-five (25) consecutive working days.

The amount of security required will be Four Hundred and Fifty Dollars (\$450.00), and the amount of deposit accompanying the bid shall be five per cent. (5%) of the amount of security.

The bidder will state the price for each item or article contained in the specifications or schedules herein contained or hereto annexed, per foot, yard, or other unit of measure or article, by which the bid will be tested. The contract, if awarded, will be awarded for the whole work at a lump sum.

Blank forms may be had and the Drawings, form of Specification and Contract may be seen at the offices of the Commissioner of Public Works, Municipal Building, Bureau of Sewers, Room 2103, Borough of Manhattan, and may be obtained upon payment of a nominal fee.

MARCUS M. MARKS, President.

Dec. 9, 1915. d9j20

See General Instructions to Bidders on last page, last column, of the "City Record."

SEALED BIDS OR ESTIMATES WILL BE received by the President of the Borough of Manhattan, at Room 2032, Municipal Building, until 2 o'clock p. m., on

MONDAY, DECEMBER 20, 1915.

FOR ALL THE LABOR AND MATERIALS REQUIRED FOR FURNISHING, DELIVERING AND SETTING UP WOODEN FURNITURE FOR THE FIRST DISTRICT MUNICIPAL COURT, 146 GRAND STREET, BOROUGH OF MANHATTAN.

The time allowed for the completion of the work will be Thirty (30) consecutive calendar working days.

The amount of security required will be Five Hundred Dollars (\$500), and the amount of deposit accompanying the bid will be five (5) per cent. of the amount of security.

The bidder will state one aggregate price for the whole work as described and specified, as the contract is entire and for a complete job.

The bids will be compared and the contract awarded at a lump or aggregate sum to the lowest bidder.

Blank forms, specifications and plans may be obtained at the office of the Auditor, offices of Commissioner of Public Works, Room 2141, Municipal Building, Borough of Manhattan.

MARCUS M. MARKS, President.

New York, Dec. 9, 1915. d9j20

See General Instructions to Bidders on last page, last column, of the "City Record."

SEALED BIDS OR ESTIMATES WILL BE received by the President of the Borough of Manhattan at Room 2032, Municipal Bldg., until 2 o'clock p. m., on

MONDAY, DECEMBER 20, 1915.

NO. 1. FOR ALL OF THE LABOR AND MATERIALS REQUIRED FOR THE CONSTRUCTION OF A PERMANENT MARKET UNDER THE QUEENSBORO BRIDGE, 59TH AND 60TH STREETS, FIRST AVENUE AND AVENUE A, BOROUGH OF MANHATTAN.

The time allowed for doing and completing the work will be One Hundred (100) consecutive calendar working days.

The security required will be Five Thousand Dollars (\$5,000).

The bidder shall state one aggregate price for the whole work described and specified, as the contract is entire and for a complete job.

The contract will be awarded to the lowest bidder.

IN THE VARIOUS PUBLIC BUILDINGS, COURTS AND OFFICES, UNDER THE CARE OF THE PRESIDENT OF THE BOROUGH OF MANHATTAN, DURING THE YEAR 1916.

The time allowed for the completion of the contract will be until December 31, 1916. The amount of security required will be Three Thousand Dollars (\$3,000), and the amount of deposit accompanying the bid shall be five per cent. (5%) of the amount of security.

The bidder will state a price for each item contained in the specifications or schedules which must be extended and footed up.

The bids will be compared and the contract awarded at a lump or aggregate sum.

Blank forms and specifications may be obtained at the office of the Auditor, offices of the Commissioner of Public Works, Room 2141, 21st Floor, Municipal Building, Borough of Manhattan.

MARCUS M. MARKS, President.

Dec. 9, 1915. d9j20

See General Instructions to Bidders on last page, last column, of the "City Record."

SEALED BIDS OR ESTIMATES WILL BE received by the President of the Borough of Manhattan at the offices of the Commissioner of Public Works, Room No. 2032, Municipal Building, until 2 o'clock p. m., on

MONDAY, DECEMBER 20, 1915.

FOR FURNISHING AND DELIVERING ABOUT 3,000,000 POUNDS OF COAL, BUCKWHEAT NO. 2, AND 500,000 POUNDS OF EGG, TO BE DELIVERED ALONGSIDE OF DOCK OF THE ASPHALT PLANT LOCATED AT 90TH AND 91ST STS. AND EAST RIVER, BOROUGH OF MANHATTAN.

The time for the completion of the contract is until April 1st, 1916.

The amount of security required for the performance of the contract shall be 30% of the total amount for which the contract is awarded.

The deposit required shall be in an amount of not less than 1 1/2% of the total amount of the bid.

The bidder will state the price of each item or article contained in the specifications or schedules herein contained or hereto annexed, per foot, yard or other unit of measure or article by which the bids will be tested. The extensions must be made and footed up.

The bids will be compared and the contract awarded at a lump or aggregate sum.

Blank forms and specifications may be obtained at the office of the Auditor, offices of the Commissioner of Public Works, Room 2141, 21st floor, Municipal Building, Borough of Manhattan.

MARCUS M. MARKS, President.

City of New York, Dec. 9, 1915. d9j20

See General Instructions to Bidders on last page, last column, of the "City Record."

SEALED BIDS OR ESTIMATES WILL BE received by the President of the Borough of Manhattan at the offices of the Commissioner of Public Works, Room 2032, Municipal Building, New York City, until 2 o'clock P. M. on

MONDAY, DECEMBER 20, 1915.

Blank forms and specifications may be obtained at the office of the Auditor, offices of the Commissioner of Public Works, Room 2141, Municipal Building, Borough of Manhattan.

NO. 2. FOR ALL OF THE LABOR AND MATERIALS REQUIRED FOR THE INSTALLATION OF DRAINAGE AND WATER SUPPLY SYSTEMS IN THE PUBLIC MARKET UNDER THE QUEENSBORO BRIDGE, 59TH AND 60TH STREETS, FIRST AVENUE AND AVENUE A, BOROUGH OF MANHATTAN.

The time allowed for doing and completing the work will be Sixty (60) consecutive calendar working days.

The security required will be Seven Hundred Dollars (\$700).

The bidder shall state one aggregate price for the whole work described and specified, as the contract is entire and for a complete job.

The contract will be awarded to the lowest bidder.

Blank forms and specifications may be obtained at the office of the Auditor, offices of the Commissioner of Public Works, Room 2141, Municipal Building, Borough of Manhattan.

MARCUS M. MARKS, President.

City of New York, Dec. 8, 1915. d8,20

See General Instructions to Bidders on last page, last column, of the "City Record."

SEALED BIDS OR ESTIMATES WILL BE received by the President of the Borough of Manhattan, at Room 2032, Municipal Building, until 2 o'clock p. m., on

MONDAY, DECEMBER 20, 1915.

FOR FURNISHING ALL OF THE LABOR AND MATERIALS REQUIRED FOR FURNISHING, DELIVERING AND SETTING UP STEEL FURNITURE FOR THE FIRST DISTRICT MUNICIPAL COURT, 146 GRAND STREET, BOROUGH OF MANHATTAN.

The time allowed for the completion of the work will be Forty (40) consecutive calendar working days.

The amount of security required will be Five Hundred Dollars (\$500), and the amount of deposit accompanying the bid will be five (5) per cent. of the amount of security.

The bidder will state one aggregate price for the whole work as described and specified, as the contract is entire and for a complete job.

The bids will be compared and the contract awarded at a lump or aggregate sum to the lowest bidder.

Blank forms, specifications and plans may be obtained at the office of the Auditor, offices of the Commissioner of Public Works, Room 2141, Municipal Building, Borough of Manhattan.

MARCUS M. MARKS, President.

New York, Dec. 8, 1915. d8,20

See General Instructions to Bidders on last page, last column, of the "City Record."

SEALED BIDS OR ESTIMATES WILL BE received by the President of the Borough of Manhattan at Room 2032, Municipal Building, New York City, until 2 o'clock p. m., on

MONDAY, DECEMBER 20, 1915.

FOR THE ALTERATION AND IMPROVEMENT TO SEWER IN CEDAR STREET BETWEEN BROADWAY AND NASSAU STREET.

Alteration and Improvement to Sewer in Pine Street between Nassau Street and Broadway, and in Broadway, east side, between Pine and Cedar Streets.

The Engineer's estimate of the quantity and quality of the material, and the nature and extent, as near as possible, of the work required is as follows:

333 lin. ft. of 3' 6" x 2' 4" (Class "A") Brick Sewer, complete.

191 lin. ft. of 3' 6" x 2' 4" (Class "B") Brick Sewer, complete.

242 lin. ft. of 15" Vitrified Pipe Sewer, complete.

8 lin. ft. of 12" Vitrified Pipe Culvert, complete.

100 Spurs for house-connections.

10 Manholes, complete.

1 Chamber Manhole, complete.

1 Receiving Basin (granite head), complete.

40,000 feet B. M. of Timber and Planking for Bracing and Sheeting.

50 lin. ft. of Reinforced Concrete Slab, complete.

5 cubic yards of Concrete (Class "B").

1 cubic yard of Brick Masonry.

50 lin. ft. of house-connection Drains, varying in size from 6" to 10".

The time allowed for constructing and completing the sewers and appurtenances will be forty (40) consecutive working days.

The amount of security required will be Four Thousand Five Hundred Dollars (\$4,500), and the amount of deposit accompanying the bid shall be five per cent. (5%) of the amount of security.

The bidder will state the price for each item or article contained in the specifications or schedules herein contained or hereto annexed, per foot, yard or other unit of measure or article, by which the bid will be tested. The contract, if awarded, will be awarded for the whole work at a lump sum.

Blank forms may be had and the Drawings, form of Specification and Contract may be seen at the offices of the Commissioner of Public Works, Municipal Building, Bureau of Sewers, Room 2103, Borough of Manhattan, and may be obtained upon payment of a nominal fee.

Dec. 8, 1915.

MARCUS M. MARKS, President.

See General Instructions to Bidders on last page, last column, of the "City Record."

DEPARTMENT OF STREET CLEANING.

Proposals.

SEALED BIDS OR ESTIMATES WILL BE received by the Commissioner of Street Cleaning at Room 1244, Municipal Building, Manhattan, City of New York, until 12 o'clock noon on

WEDNESDAY, DECEMBER 22, 1915.

FOR THE HORSE MANURE, STRAW, STABLE WASTE AND REFUSE WHICH ACCUMULATE AT THE FOLLOWING NAMED STABLES OF THE DEPARTMENT OF STREET CLEANING IN THE BOROUGH OF MANHATTAN, NEW YORK CITY, DURING THE PERIOD BEGINNING JANUARY 1, 1916, AND ENDING DECEMBER 31, 1916, INCLUSIVE:

Stable "A," 17th St. and Avenue C; approximate number of horses, 96.

Stable "B," 614 West 52nd Street; approximate number of horses, 85.

Stable "C," 625 West 130th Street; approximate number of horses, 133.

Stable "D," 505 East 116th Street; approximate number of horses, 95.

Stable "E," 408 West 15th Street; approximate number of horses, 85.

Stable "F," 525 East 80th Street; approximate number of horses, 108.

Stable "G," 44 Hamilton Street; approximate number of horses, 124.

Stable "H," 424 East 48th Street; approximate number of horses, 80.

Stable "I," 387 West 206th Street; approximate number of horses, 20.

Stable "K," 221 West 77th Street; approximate number of horses, 109.

Stable "M," 74 Horatio Street; approximate number of horses, 70.

Stable "R," 349 Rivington Street; approximate number of horses, 142.

Stable "S," 2491 Amsterdam Avenue; approximate number of horses, 69.

The horse manure, straw, stable waste and refuse is to be removed by the successful bidder at his own cost and expense on each and every day, excepting Sundays and legal holidays, before 12 o'clock noon.

The contracts, if awarded, will be awarded for each stable, separately, and the bidder must state the amount which he offers for each stable, separately.

The agreements, if awarded, will be awarded to the bidder or bidders offering the highest amount, per horse, per year, for each of the horses kept at the said stables during the period January 1, 1916, to December 31, 1916, inclusive.

Payment is to be made at the end of each and every month, during the term of the contract, for the average number of horses kept at each of the said stables, during each month, at a rate per year for each horse; the average number to be determined by adding the number of horses kept at each of said stables on each and every day during the month, and dividing the total number so kept by the number of calendar days in each month.

The amount of the bond required will be Five Hundred Dollars (\$500) for each stable for which a bid is submitted.

The amount of security to be deposited with the bid shall be not less than 3% nor more than 5% of the aggregate amount of the bonds.

The Department of Street Cleaning reserves the right to change the location of any of the above mentioned stables at any time.

Blank forms of "Proposals" for bids or estimates, copies of the contract in the form approved by the Corporation Counsel, and forms of bids or estimates may be obtained on application at the Main Office of the Department, Municipal Building, 12th Floor, South, Borough of Manhattan, when and where all those interested will be afforded an opportunity to appear and be heard.

J. T. FETHERSTON, Commissioner.

Dated: December 9th, 1915. d11,22

See General Instructions to Bidders on last page, last column, of the "City Record."

BELLEVUE AND ALLIED HOSPITALS.

Proposals.

SEALED BIDS OR ESTIMATES WILL BE received by the Board of Trustees in the Staff Room of Bellevue Hospital (entrance 415 E. 26th st.) until 12 o'clock noon on

MONDAY, DECEMBER 27, 1915.

FOR ALL LABOR AND MATERIAL REQUIRED FOR SEWAGE CONNECTION FROM NEONST BEACH HOSPITAL TO SYSTEM OF THE NEONST REALTY COMPANY AT ROCKAWAY POINT, BOROUGH OF QUEENS, CITY OF NEW YORK.

The time allowed for the completion of all the work included under this contract is Forty (40) consecutive calendar days.

The security required will be four hundred and fifty dollars (\$450). (Bonds not required with bids.)

As a condition precedent to the acceptance and consideration of a bid, a deposit of Twenty-two Dollars and fifty cents (\$22.50) must be made with the department, in accordance with section No. 420 of the Greater New York Charter, as explained in general instructions, last page of City Record.

Bids must be submitted upon blank forms prepared by the department.

No proposal, after it shall have been deposited with the department, will be allowed to be withdrawn for any reason whatever.

The bids will be compared and the contract awarded as soon thereafter as practicable, according to law.

Blank forms and further information may be obtained at the office of the Contract Clerk and Auditor, entrance No. 400 East 29th Street, Borough of Manhattan.

BOARD OF TRUSTEES, BELLEVUE AND ALLIED HOSPITALS, by JOHN W. BRANNAN, M. D., President.

Dated: December 15, 1915. d15,27

See General Instructions to Bidders on last page, last column, of the "City Record."

SEALED BIDS OR ESTIMATES WILL BE received by the Board of Trustees in the Staff Room of Bellevue Hospital (entrance 415 E. 26th st.) until 12 o'clock noon on

MONDAY, DECEMBER 27, 1915.

FOR ALL LABOR AND MATERIAL REQUIRED FOR CONSTRUCTING, ERECTING AND COMPLETING THE CHANGES IN THE RADIOGRAPHIC DEPARTMENT OF PAVILION "K" OF THE NEW BELLEVUE HOSPITAL, SITUATED FROM TWENTY-SIXTH TO TWENTY-NINTH STREETS, FIRST AVENUE TO EAST RIVER, BOROUGH OF MANHATTAN, CITY OF NEW YORK.

The time allowed for doing and completing all the work included under this contract is ninety (90) consecutive calendar days.

The security required will be three thousand dollars (\$3,000). (Bonds not required with bids.)

As a condition precedent to the acceptance and consideration of a bid, a deposit of one hundred and fifty dollars (\$150.00) must be made with the department.

Bids must be received upon blank forms prepared by the department.

No proposal, after it shall have been deposited with the department, will be allowed to be withdrawn for any reason whatever.

The bids will be compared and the contract awarded as soon thereafter as practicable, according to law.

Blank forms and further information may be obtained at the office of the Contract Clerk and Auditor, entrance No. 400 East 29th Street, Borough of Manhattan.

BOARD OF TRUSTEES, BELLEVUE AND ALLIED HOSPITALS, by JOHN W. BRANNAN, M. D., President.

Dated: December 15, 1915. d15,27

See General Instructions to Bidders on last page, last column, of the "City Record."

BOARD OF CITY RECORD.

Proposals.

SEALED BIDS OR ESTIMATES WILL BE received at the office of the Supervisor of the City Record, Room 812, Municipal Building, in the City of New York, until 11 o'clock a. m., on

WEDNESDAY, DECEMBER 22, 1915.

FOR SUPPLYING STATIONERY, ETC., FOR THE USE OF COURTS AND THE DEPARTMENTS AND BUREAUS OF THE CITY OF NEW YORK DURING 1916.

The delivery shall be fully and entirely performed within one hundred and fifty (150) calendar days after the execution of the contract. No bid will be considered unless it is accompanied by a deposit which shall be in an amount not less than 1% per cent. of the total amount of the bid. The amount of security shall be thirty (30) per cent. of the amount of the bid.

The bidder must state the price of each item. The bids will be tested and the award made to the bidders whose bids are the lowest for each schedule.

The said Board reserves the right to reject bids or estimates if it deems it to be for the interest of the City so to do.

Delivery will be required to be made at the office of the Distributing Division of the City Record, 96 and 98 Reade st., from time to time

and in such quantities as may be directed by the Supervisor of the City Record.

For particulars as to quantity and quality of the supplies or the nature and extent of the work, reference must be made to the specifications, to be had at the office of the Supervisor.

JOHN PURROY MITCHEL, Mayor; LAMAR HARDY, Corporation Counsel; WILLIAM A. PRENDERGAST, Comptroller; Board of City Record.

The City of New York, December 6, 1915. d7,22

See General Instructions to Bidders on last page, last column, of the "City Record."

BOARD OF ESTIMATE AND APPORTIONMENT.

Notices of Public Hearings.

FRANCHISE MATTERS.

PUBLIC NOTICE IS HEREBY GIVEN THAT the consideration of the communication from the Public Service Commission for the First District transmitting to the Board of Estimate and Apportionment for its approval the following:

1. Proposed certificate modifying certificate of March 19, 1913, to the New York Municipal Railway Corporation for additional tracks.

2. Proposed certificate modifying certificate of March 19, 1913, to the New York Municipal Railway Corporation for elevated railroad extensions.

which consideration was, by resolution adopted December 10, 1915, fixed for this day, was continued until December 23, 1915, at ten o'clock A. M. in Room 16, City Hall, Borough of Manhattan, when and where all those interested will be afforded an opportunity to appear and be heard.

JAMES D. MCGANN, Assistant Secretary, Room 1307, Municipal Building, Borough of Manhattan. Telephone, 4560 Worth.

Dated New York, December 17, 1915. d20,23

Notices of Public Hearings.

PUBLIC IMPROVEMENT MATTERS.

NOTICE IS HEREBY GIVEN THAT THE Board of Estimate and Apportionment of The City of New York, deeming it for the public interest so to do, proposes to change the map or plan of The City of New York so as to close and discontinue West 143rd Street from a point 260 feet east of Lenox Avenue to 5th Avenue; close and discontinue West 144th Street from a point 275 feet east of Lenox Avenue to Exterior Street; lay out a new street 210 feet east of Lenox Avenue between West 142nd Street and West 143rd Street, and lay out a new street 225 feet east of Lenox Avenue between West 144th Street and West 145th Street, Borough of Manhattan, and that a meeting of said Board will be held in the Old Council Chamber, City Hall, Borough of Manhattan, City of New York, on Thursday, December 23, 1915, at 10 o'clock A. M., at which such proposed change will be considered by said Board; all of which is more particularly set forth and described in the following resolutions adopted by the Board on December 3, 1915, notice of the adoption of which is hereby given, viz.:

Resolved, That the Board of Estimate and Apportionment of The City of New York, in pursuance of the provisions of Section 442 of the Greater New York Charter, as amended, deeming it for the public interest so to do, proposes to change the map or plan of The City of New York by closing and discontinuing West 143rd Street from a point 260 feet east of Lenox Avenue to 5th Avenue; closing and discontinuing West 144th Street from a point 275 feet east of Lenox Avenue to Exterior Street; laying out a new street 210 feet east of Lenox Avenue between West 142nd Street and West 143rd Street, and laying out a new street 225 feet east of Lenox Avenue between West 144th Street and West 145th Street, in the Borough of Manhattan, City of New York; which proposed change is more particularly shown upon a map or plan bearing the signature of the Secretary of the Board of Estimate and Apportionment, and dated November 30, 1915.

Resolved, That this Board consider the proposed change at a meeting of the Board, to be held in the City Hall, Borough of Manhattan, City of New York, on Thursday, December 23, 1915, at 10 o'clock a. m.

Resolved, That the Secretary of this Board cause these resolutions, and a notice to all persons affected thereby that the proposed change will be considered at a meeting of the Board to be held at the aforesaid time and place, to be published in the City Record for ten days continuously, Sundays and legal holidays excepted, prior to the 23rd day of December, 1915.

Dated December 10, 1915.

JOSEPH HAAG, Secretary, Board of Estimate and Apportionment, Municipal Building. Telephone, 4560 Worth. d10,21

NOTICE IS HEREBY GIVEN THAT THE Board of Estimate and Apportionment of The City of New York, deeming it for the public interest so to do, proposes to change the map or plan of The City of New York so as to change the grade of East 79th Street from Exterior Street to a point 50 feet west of East End Avenue; of East End Avenue from East 79th Street to a point 125 feet northerly therefrom, and of Exterior Street from East 79th Street to East 80th Street, Borough of Manhattan, and that a meeting of said Board will be held in the Old Council Chamber, City Hall, Borough of Manhattan, City of New York, on Thursday, December 23, 1915, at 10 o'clock A. M., at which such proposed change will be considered by said Board; all of which is more particularly set forth and described in the following resolutions adopted by the Board on December 3, 1915, notice of the adoption of which is hereby given, viz.:

Resolved, That the Board of Estimate and Apportionment of The City of New York, in pursuance of the provisions of Section 442 of the Greater New York Charter, as amended, deeming it for the public interest so to do, proposes to change the map or plan of The City of New York by changing the grade of East 79th Street from Exterior Street to a point 50 feet west of East End Avenue; of East End Avenue from East 79th Street to a point 125 feet northerly therefrom, and of Exterior Street from East 79th Street to East 80th Street, in the Borough of Manhattan, City of New York, which proposed change is more particularly shown upon a map or plan bearing the signature of the President of the Board, and dated July 19, 1915.

Resolved, That this Board consider the proposed change at a meeting of the Board, to be held in the City Hall, Borough of Manhattan, City of New York, on Thursday, December 23, 1915, at 10 o'clock a. m.

Resolved, That the Secretary of this Board cause these resolutions, and a notice to all persons affected thereby that the proposed change will be considered at a meeting of the Board to be held at the aforesaid time and place, to be published in the City Record for ten days continuously, Sundays and legal holidays excepted, prior to the 23rd day of December, 1915.

Dated December 10, 1915.

JOSEPH HAAG, Secretary, Board of Estimate and Apportionment, Municipal Building. Telephone, 4560 Worth. d10,21

NOTICE IS HEREBY GIVEN THAT THE Board of Estimate and Apportionment of The City of New York, deeming it for the public interest so to do, proposes to change the map or plan of The City of New York by establishing lines and grades for the street system within the territory bounded approximately by the East River, Lange Place (Avenue A), Eldorado Street (5th Street), Villaville Road (First Avenue), Felicity Street (6th Street), Boston Street (2nd Avenue), Haviland Street (8th Street), Gower Avenue (3rd Avenue), Jameson Street (10th Street), Inman Avenue (4th Avenue), Lebanon Street (12th Street), Kinney Avenue (5th Avenue), Kelford Street (11th Street) and Mulford Avenue, and designated as Section No. 48 of the Final Maps in the Borough of Queens, City of New York, which proposed change is more particularly shown upon a map or plan bearing the signature of the President of the Board, and dated October 8, 1914.

Resolved, That this Board consider the proposed change at a meeting of the Board, to be held in the City Hall, Borough of Manhattan, City of New York, on Thursday, December 23, 1915, at 10 o'clock a. m.

Resolved, That the Secretary of this Board cause these resolutions, and a notice to all persons affected thereby that the proposed change will be considered at a meeting of the Board to be held at the aforesaid time and place, to be published in the City Record for ten days continuously, Sundays and legal holidays excepted, prior to the 23rd day of December, 1915.

Dated December 10, 1915.

JOSEPH HAAG, Secretary, Board of Estimate and Apportionment, Municipal Building. Telephone, 4560 Worth. d10,21

NOTICE IS HEREBY GIVEN THAT THE Board of Estimate and Apportionment of The City of New York, deeming it for the public interest so to do, proposes to change the map or plan of The City of New York so as to establish lines and grades for the street system in Section No. 116 of the Final Maps, Borough of Queens, and that a meeting of said Board will be held in the Old Council Chamber, City Hall, Borough of Manhattan, City of New York, on Thursday, December 23, 1915, at 10 o'clock A. M., at which such proposed change will be considered by said Board; all of which is more particularly set forth and described in the following resolutions adopted by the Board on December 3, 1915, notice of the adoption of which is hereby given, viz.:

Resolved, That the Board of Estimate and Apportionment of The City of New York, in pursuance of the provisions of Section 442 of the Greater New York Charter, as amended, deeming it for the public interest so to do, proposes to change the map or plan of The City of New York by changing the grade of East 79th Street from Exterior Street to a point 50 feet west of East End Avenue; of East End Avenue from East 79th Street to a point 125 feet northerly therefrom, and of Exterior Street from East 79th Street to East 80th Street, in the Borough of Manhattan, City of New York, which proposed change is more particularly shown upon a map or plan bearing the signature of the President of the Board, and dated July 19, 1915.

Resolved, That this Board consider the proposed change at a meeting of the Board, to be held in the City Hall, Borough of Manhattan, City of New York, on Thursday, December 23, 1915, at 10 o'clock a. m.

Resolved, That the Secretary of this Board cause these resolutions, and a notice to all persons affected thereby that the proposed change will be considered at a meeting of the Board to be held at the aforesaid time and place, to be published in the City Record for ten days continuously, Sundays and legal holidays excepted, prior to the 23rd day of December, 1915.

Dated December 10, 1915.

JOSEPH HAAG, Secretary, Board of Estimate and Apportionment, Municipal Building. Telephone, 4560 Worth. d10,21

NOTICE IS HEREBY GIVEN THAT THE Board of Estimate and Apportionment of The City of New York, deeming it for the public interest so to do, proposes to change the map or plan of The City of New York so as to establish lines and grades for the street system in Section No. 116 of the Final Maps, Borough of Queens, and that a meeting of said Board will be held in the Old Council Chamber, City Hall, Borough of Manhattan, City of New York, on Thursday, December 23, 1915, at 10 o'clock A. M., at which such proposed change will be considered by said Board; all of which is more particularly set forth and described in the following resolutions adopted by the Board on December 3, 1915, notice of the adoption of which is hereby given, viz.:

Resolved, That the Board of Estimate and Apportionment of The City of New York, in pursuance of the provisions of Section 442 of the Greater New York Charter, as amended, deeming it for the public interest so to do, proposes to change the map or plan of The City of New York by changing the grade of East 79th Street from Exterior Street to a point 50 feet west of East End Avenue; of East End Avenue from East 79th Street to a point 125 feet northerly therefrom, and of Exterior Street from East 79th Street to East 80th Street, in the Borough of Manhattan, City of New York, which proposed change is more particularly shown upon a map or plan bearing the signature of the President of the Board, and dated July 19, 1915.

Resolved, That this Board consider the proposed change at a meeting of the Board, to be held in the City Hall, Borough of Manhattan, City of New York, on Thursday, December 23, 1915, at 10 o'clock a. m.

Resolved, That the Secretary of this Board cause these resolutions, and a notice to all persons affected thereby that the proposed change will be considered at a meeting of the Board to be held at the aforesaid time and place, to be published in the City Record for ten days continuously, Sundays and legal holidays excepted, prior to the 23rd day of December, 1915.

Dated December 10, 1915.

JOSEPH HAAG, Secretary, Board of Estimate and Apportionment, Municipal Building. Telephone, 4560 Worth. d10,21

NOTICE IS HEREBY GIVEN THAT THE Board of Estimate and Apportionment of The City of New York, deeming it for the

Greater New York Charter, as amended, deeming it for the public interest so to do, proposes to change the map or plan of The City of New York by establishing lines and grades for the street system within the territory bounded approximately by 79th Street, Pitkin Avenue, 85th Street (Perkins Street), Liberty Avenue, 84th Street (West Street), 102nd Avenue (Shoe and Leather Street), 86th Street (Ferry Street), 101st Avenue (Broadway), 88th Street (Park Place), 97th Avenue, 90th Street (Morris Avenue), 101st Avenue (Broadway), 92nd Street (Bigelow Place), 103rd Avenue (Belmont Avenue), Woodhaven Avenue (Flushing Avenue), Rockaway Boulevard, 99th Street (Ocean Avenue), 109th Avenue (Park Avenue), 98th Street (Oakley Avenue), Sutter Avenue, 95th Street, 133rd Avenue, Woodhaven Avenue (Woodhaven Road), 135th Avenue, Pitkin Avenue, Whitelaw Avenue, North Conduit Avenue, 84th Street and 133rd Avenue, and designated as Section No. 116 of the Final Maps in the Borough of Queens, City of New York, which proposed change is more particularly shown upon a map or plan bearing the signature of the President of the Borough, and dated April 26, 1915.

Resolved, That this Board consider the proposed change at a meeting of the Board, to be held in the City Hall, Borough of Manhattan, City of New York, on Thursday, December 23, 1915, at 10 o'clock a. m.

Resolved, That the Secretary of this Board cause these resolutions, and a notice to all persons affected thereby that the proposed change will be considered at a meeting of the Board to be held at the aforesaid time and place, to be published in the City Record for ten days continuously, Sundays and legal holidays excepted, prior to the 23rd day of December, 1915.

Dated December 10, 1915.
JOSEPH HAAG, Secretary, Board of Estimate and Apportionment, Municipal Building, Telephone, 4560 Worth. d10,21

NOTICE IS HEREBY GIVEN THAT THE Board of Estimate and Apportionment of The City of New York, deeming it for the public interest so to do, proposes to change the map or plan of The City of New York so as to establish lines and grades for the street system in Section No. 124 of the Final Maps, Borough of Queens, and that a meeting of said Board will be held in the Old Council Chamber, City Hall, Borough of Manhattan, City of New York, on Thursday, December 23, 1915, at 10 o'clock A. M., at which such proposed change will be considered by said Board; all of which is more particularly set forth and described in the following resolutions adopted by the Board on December 3, 1915, notice of the adoption of which is hereby given, viz.:

Resolved, That the Board of Estimate and Apportionment of The City of New York in pursuance of the provisions of Section 442 of the Greater New York Charter, as amended, deeming it for the public interest so to do, proposes to change the map or plan of The City of New York by establishing lines and grades for the street system within the territory bounded approximately by 149th Avenue, Redding Street (Woodhaven Road), 135th Avenue, 95th Street, 133rd Avenue, 96th Street, Sutter Avenue, 109th Avenue, 103rd Street, Sutter Avenue, 109th Place, 133rd Avenue (Higbie Avenue), 112th Street (Chestnut Street), 135th Avenue (Priscilla Avenue), 111th Street (Greenwood Avenue), 150th Avenue, 110th Street, North Conduit Avenue (Old South Road), Hawtree Avenue (Deer Street), 155th Avenue (Dengler Avenue), Bridgeton Avenue (Portland Avenue), South Conduit Avenue, Woodhaven Avenue and North Conduit Avenue, and designated as Section No. 124 of the Final Maps in the Borough of Queens, City of New York, which proposed change is more particularly shown upon a map or plan bearing the signature of the President of the Borough, and dated February 18, 1915.

Resolved, That this Board consider the proposed change at a meeting of the Board, to be held in the City Hall, Borough of Manhattan, City of New York, on Thursday, December 23, 1915, at 10 o'clock a. m.

Resolved, That the Secretary of this Board cause these resolutions, and a notice to all persons affected thereby that the proposed change will be considered at a meeting of the Board to be held at the aforesaid time and place, to be published in the City Record for ten days continuously, Sundays and legal holidays excepted, prior to the 23rd day of December, 1915.

Dated December 10, 1915.
JOSEPH HAAG, Secretary, Board of Estimate and Apportionment, Municipal Building, Telephone, 4560 Worth. d10,21

NOTICE IS HEREBY GIVEN THAT THE Board of Estimate and Apportionment of The City of New York, deeming it for the public interest so to do, proposes to change the map or plan of The City of New York so as to change the lines of Woodside Avenue from Middagh Street to 17th Street; change the lines and grades of Woodside Avenue from 20th Street to 22nd Street, and change the grades of 21st Street from Sinclair Avenue to Broadway, Borough of Queens, and that a meeting of said Board will be held in the Old Council Chamber, City Hall, Borough of Manhattan, City of New York, on Thursday, December 23, 1915, at 10 o'clock A. M., at which such proposed change will be considered by said Board; all of which is more particularly set forth and described in the following resolutions adopted by the Board on December 3, 1915, notice of the adoption of which is hereby given, viz.:

Resolved, That the Board of Estimate and Apportionment of The City of New York in pursuance of the provisions of Section 442 of the Greater New York Charter, as amended, deeming it for the public interest so to do, proposes to change the map or plan of The City of New York by changing the lines of Woodside Avenue from Middagh Street to 17th Street; changing the lines and grades of Woodside Avenue from 20th Street to 22nd Street, and changing the grades of 21st Street from Sinclair Avenue to Broadway, in the Borough of Queens, City of New York, which proposed change is more particularly shown upon a map or plan bearing the signature of the President of the Borough, and dated November 30, 1915.

Resolved, That this Board consider the proposed change at a meeting of the Board, to be held in the City Hall, Borough of Manhattan, City of New York, on Thursday, December 23, 1915, at 10 o'clock a. m.

Resolved, That the Secretary of this Board cause these resolutions, and a notice to all persons affected thereby that the proposed change will be considered at a meeting of the Board to be held at the aforesaid time and place, to be published in the City Record for ten days continuously, Sundays and legal holidays excepted, prior to the 23rd day of December, 1915.

Dated December 10, 1915.
JOSEPH HAAG, Secretary, Board of Estimate and Apportionment, Municipal Building, Telephone, 4560 Worth. d10,21

NOTICE IS HEREBY GIVEN THAT AT THE meeting of the Board of Estimate and Apportionment held on December 3, 1915, the following resolutions were adopted:

Whereas, the Board of Estimate and Apportionment is considering the advisability of amending the proceeding authorized by said Board under resolutions adopted on May 21, 1909, June 13, 1912, October 17, 1912, and January 30, 1914, for acquiring title to Adams Street, Melville Street and Van Buren Street from Morris

Park Avenue to the northerly line of the right-of-way of the New York, New Haven and Hartford Railroad, Borough of the Bronx, so as to conform to a map or plan adopted by the Board of Estimate and Apportionment November 12, 1915, and approved by the Mayor November 18, 1915, in which provision is made for modifying the alignment of Adams Street in the section adjoining Morris Park Avenue; the proposed amended proceeding providing for the acquisition of title to Adams Street, Melville Street and Van Buren Street from Morris Park Avenue to the northerly line of the right-of-way of the New York, New Haven and Hartford Railroad as they are now laid out upon the map or plan of the City of New York.

Resolved, that the Board of Estimate and Apportionment, in pursuance of the provisions of the Greater New York Charter, as amended, hereby gives notice that the following is the proposed area of assessment for benefit in this amended proceeding:

Bounded on the northwest by a line always distant 100 feet northwesterly from and parallel with the northwesterly line of Morris Park Avenue, the said distance be-

ing measured at right angles to Morris Park Avenue; on the northeast by a line midway between Melville Street and Taylor Street, and by the prolongation of the said line; on the south by the southerly property line of the New York, New Haven and Hartford Railroad; and on the southwest by a line always distant 100 feet southwesterly from and parallel with the southwesterly line of Adams Street and its prolongation, the said distance being measured at right angles to Adams Street.

Resolved, that this Board consider the proposed area of assessment at a meeting of the Board to be held in the City of New York, Borough of Manhattan, in the City Hall, on Thursday, December 23, 1915, at 10 o'clock a. m., and that at the same time and place a public hearing thereon will then and there be had.

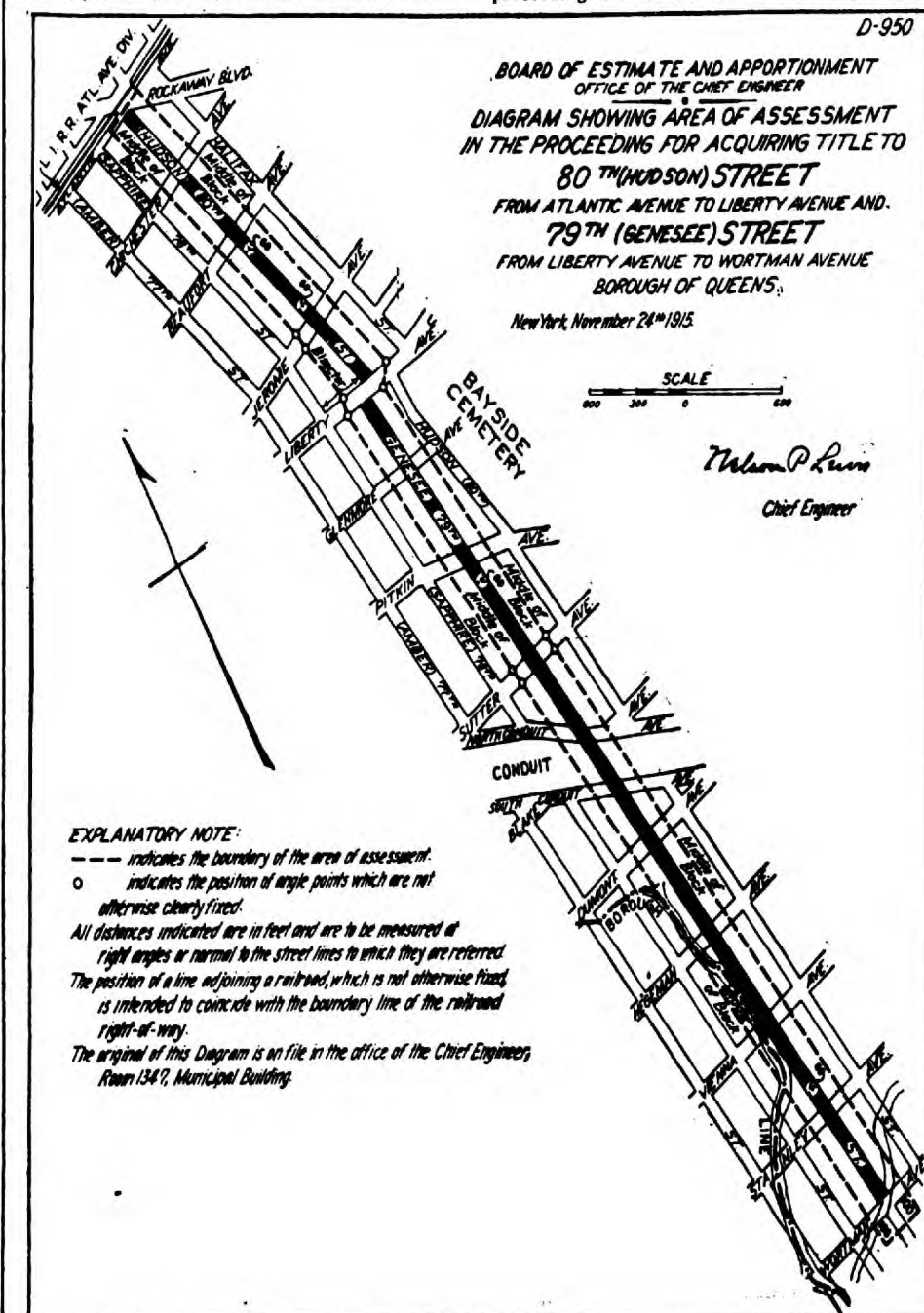
Resolved, that the Secretary of this Board cause these resolutions and a notice to all persons affected thereby to be published in the City Record for ten days prior to the 23rd day of December, 1915.

Dated December 10, 1915.

JOSEPH HAAG, Secretary, Municipal Building, Telephone, 4560 Worth. d10,21

Seventy-ninth Street (Genesee Street) from Vienna Avenue to Wortman Avenue, the proposed amended proceeding providing for the acquisition of title to Seventy-ninth Street (Genesee Street) from Liberty Avenue to Wortman Avenue, and Eightieth Street (Hudson Street) from Atlantic Avenue to Liberty Avenue.

Resolved, that the Board of Estimate and Apportionment, in pursuance of the provisions of the Greater New York Charter, as amended, hereby gives notice that the proposed modified area of assessment for benefit in this amended proceeding is as shown on the following diagram:



cause these resolutions and a notice to all persons affected thereby to be published in the City Record for ten days prior to the 23rd day of December, 1915.

Dated December 10, 1915.
JOSEPH HAAG, Secretary, Municipal Building, Telephone, 4560 Worth. d10,21

NOTICE IS HEREBY GIVEN THAT AT THE meeting of the Board of Estimate and Apportionment held on December 3, 1915, the following resolution was adopted:

Whereas, the Board of Estimate and Apportionment is considering a tentative plan signed by the President of the Borough of Queens, and dated November 1, 1915, establishing lines and grades for the street system in said Borough within the territory bounded approximately by 128th Street, Rockaway Boulevard, 137th Avenue (Nichols Avenue), 172nd Street (Gold Street), 140th Avenue (Higbie Avenue), 181st Street (Dorwin Avenue), 143rd Avenue (Harvard Boulevard), 183rd Street (Erasmus Avenue), 144th Avenue (Mills Avenue), 184th Street, North Conduit Avenue, 204th Street, South Conduit Avenue, Edgewood Street, Brookville Boulevard (Foster's Meadow Road), Mayda Road, 147th Avenue, Rosedale Boulevard (Rosedale Avenue, Ocean Avenue), Hungry Harbor Road, the boundary line of The City of New York and Jamaica Bay.

Resolved, that the Board hold an informal hearing in the matter at a meeting of the Board to be held in the City Hall, Borough of Manhattan, City of New York, on Thursday, the 23rd day of December, 1915, at 10 o'clock a. m.

Dated December 10, 1915.

JOSEPH HAAG, Secretary, Municipal Building, Telephone, 4560 Worth. d10,21

NOTICE IS HEREBY GIVEN THAT AT THE meeting of the Board of Estimate and Apportionment held on December 3, 1915, the Board continued until December 23, 1915, the hearing on the proposed reapportionment of the cost and expense of the proposed widening of Flatbush Avenue Extension, between Concord Street and Nassau Street, Borough of Brooklyn.

The hearing will be held in the City Hall, Borough of Manhattan, City of New York, on Thursday, December 23, 1915, at 10 o'clock a. m.

The following is the proposed reapportionment of cost and expense:

District No. 1 to bear 12 1/2% of the entire cost and expense.

Comprises property designated on the maps of the Department of Taxes and Assessments for the year 1914 as Lots Nos. 9, 47 and 48, in Block No. 107; Lots Nos. 1, 2, 3, 5, 6, 7 and 9 in Block No. 108; and Lots Nos. 12, 13, 14, 15, 16, 17 and 18 in Block No. 118.

District No. 2 to bear 10% of the entire cost and expense.

Comprises the following area: Beginning at a point on the southerly line of Concord Street

ing measured at right angles to Morris Park Avenue; on the northeast by a line midway between Melville Street and Taylor Street, and by the prolongation of the said line; on the south by the southerly property line of the New York, New Haven and Hartford Railroad; and on the southwest by a line always distant 100 feet southwesterly from and parallel with the southwesterly line of Adams Street and its prolongation, the said distance being measured at right angles to Adams Street.

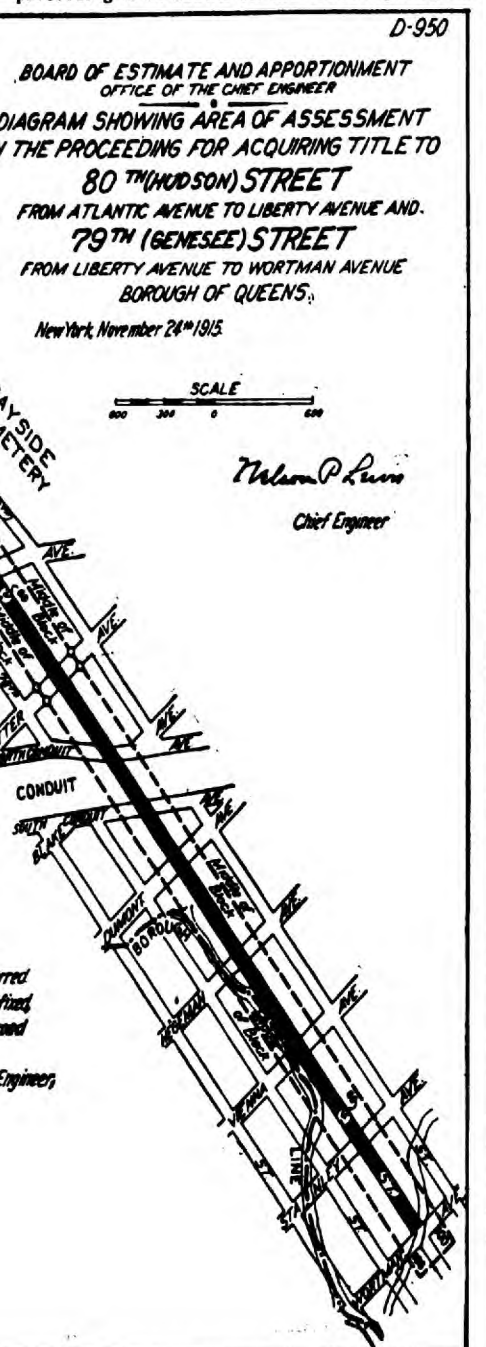
Resolved, that this Board consider the proposed area of assessment at a meeting of the Board to be held in the City of New York, Borough of Manhattan, in the City Hall, on Thursday, December 23, 1915, at 10 o'clock a. m., and that at the same time and place a public hearing thereon will then and there be had.

Resolved, that the Secretary of this Board cause these resolutions and a notice to all persons affected thereby to be published in the City Record for ten days prior to the 23rd day of December, 1915.

Dated December 10, 1915.
JOSEPH HAAG, Secretary, Municipal Building, Telephone, 4560 Worth. d10,21

Seventy-ninth Street (Genesee Street) from Vienna Avenue to Wortman Avenue, the proposed amended proceeding providing for the acquisition of title to Seventy-ninth Street (Genesee Street) from Liberty Avenue to Wortman Avenue, and Eightieth Street (Hudson Street) from Atlantic Avenue to Liberty Avenue.

Resolved, that the Board of Estimate and Apportionment, in pursuance of the provisions of the Greater New York Charter, as amended, hereby gives notice that the proposed modified area of assessment for benefit in this amended proceeding is as shown on the following diagram:



cause these resolutions and a notice to all persons affected thereby to be published in the City Record for ten days prior to the 23rd day of December, 1915.

Dated December 10, 1915.
JOSEPH HAAG, Secretary, Municipal Building, Telephone, 4560 Worth. d10,21

distant 25 feet easterly from the easterly line of Bridge Street, the said distance being measured at right angles to Bridge Street, and running thence southwardly and parallel with Bridge Street to a point distant 25 feet easterly from the easterly line of Flatbush Avenue Extension, said distance being measured at right angles to Flatbush Avenue Extension; thence southwardly and always distant 25 feet easterly from and parallel with the easterly line of Flatbush Avenue Extension to a point distant 100 feet northerly from the northerly side of DeKalb Avenue, the said distance being measured at right angles to DeKalb Avenue; thence westwardly and always distant 100 feet from and parallel with the northerly side of DeKalb Avenue to a point 25 feet westerly from the westerly side of Flatbush Avenue Extension, said distance being measured at right angles to Flatbush Avenue Extension; thence northwardly and always distant 25 feet westerly from and parallel with the westerly line of Flatbush Avenue Extension to the intersection with the southerly line of Concord Street; thence eastwardly along the southerly line of Concord Street to the point or place of beginning, excluding therefrom such land as is included in District No. 1.

District No. 3 to bear 17 1/2% of the entire cost and expense.

Comprises the following area: Beginning at a point 25 feet easterly from the easterly side of Flatbush Avenue Extension, which point is also 100 feet northerly from the northerly side of DeKalb Avenue, and running thence southwardly and always distant 25 feet easterly from and parallel with the easterly line of Flatbush Avenue Extension and Flatbush Avenue to the intersection with the prolongation of a line distant 100 feet southerly from and parallel with the southerly line of Fourth Avenue, said distance being measured at right angles to Fourth Avenue; thence westwardly along the said line parallel with Fourth Avenue, and along the prolongation of the said line to a point distant 25 feet westerly from the westerly line of Flatbush Avenue, the said distance being measured at right angles to Flatbush Avenue; thence northwardly and always distant 25 feet westerly from and parallel with the westerly line of Flatbush Avenue and Flatbush Avenue Extension to a point 100 feet northerly from the northerly side of DeKalb Avenue, said distance being measured at right angles to DeKalb Avenue; thence eastwardly along a line distant 100 feet from and parallel with the northerly side of DeKalb Avenue to the point or place of beginning.

District No. 4 to bear 10% of the entire cost and expense.

Comprises the following area: Beginning at a point in the southerly line of Concord Street distant 150 feet easterly from the easterly line of Bridge Street, the said distance being measured at right angles to Bridge Street; and running thence southwardly and parallel with Bridge Street to a point distant 150 feet easterly from the easterly line of Flatbush Avenue Extension, the said distance being measured at right angles to Flatbush Avenue Extension; thence southwardly and always distant 150 feet easterly from and parallel with the easterly lines of Flatbush Avenue Extension and Flatbush Avenue to the intersection with a line distant 100 feet southerly from and parallel with the southerly line of Hanson Place, the said distance being measured at right angles to Hanson Place; thence westwardly along the said line parallel with Hanson Place to the intersection with the prolongation of a line distant 100 feet southerly from and parallel with the southerly line of 4th Avenue, the said distance being measured at right angles to 4th Avenue; thence westwardly along the said line parallel with 4th Avenue and along the prolongation of the said line to a point distant 150 feet westerly from the westerly line of Flatbush Avenue, the said distance being measured at right angles to Flatbush Avenue; thence northwardly and always distant 150 feet westerly from and parallel with the westerly lines of Flatbush Avenue and Flatbush Avenue Extension to the intersection with the southerly line of Concord Street; thence eastwardly along the southerly line of Concord Street to the point or place of beginning, excluding therefrom such land as is included in Districts Nos. 1, 2 and 3. (The map showing the area of assessment in this proceeding is on file in the office of the Chief Engineer of the Board, Room 1347, Municipal Building.)

Dated December 10, 1915.
JOSEPH HAAG, Secretary, Municipal Building, Telephone, 4560 Worth. d10,21

DEPARTMENT OF CORRECTION.

SEALED BIDS OR ESTIMATES WILL BE received by the Commissioner of Correction at Municipal Building, Manhattan, until 11 o'clock a. m., on

TUESDAY, DECEMBER 22, 1915.
FURNISHING ALL MATERIAL NECESSARY TO INSTALL THE SPECIFIED KITCHEN EQUIPMENT FOR THE BRANCH WORKHOUSE, RIKER'S ISLAND.

The time for the completion of the work and the full performance of the contract is by or before thirty (30) consecutive calendar days.

The amount of security required is thirty (30) per cent. of the amount of bid or estimate.

Bids will be compared and the contract awarded at a lump or aggregate sum.

Blank forms and further information may be obtained and the plans and drawings may be seen at the office of the Department of Correction, the Borough of Manhattan, Municipal Building, Centre and Chambers Streets, New York City.

KATHARINE BEMENT DAVIS, Commissioner. d16,28

See General Instructions to Bidders on last page, last column, of the "City Record."

SEALED BIDS OR ESTIMATES WILL BE received by the Commissioner of Correction at the above office until 11 o'clock a. m., on

WEDNESDAY, DECEMBER 23, 1915.
FURNISHING ALL LABOR AND MATERIAL NECESSARY OR REQUIRED TO INSTALL NEW ROOF, LEADERS, ETC., TO BE ERRECTED AT THE NEW STORAGE BUILDING FOR VANS AT THE CITY PRISON, BROOKLYN, RAYMOND AND WILLOUGHBY STREETS.

The time for the completion of the work and the full performance of the contract is by or before Sixty (60) working days.

The amount of security required is thirty (30) per cent. of the amount of bid or estimate.

Bids will be compared and the contract awarded at a lump or aggregate sum.

Blank forms and further information may be obtained and the plans and drawings may be seen at the office of the Department of Correction, the Borough of Manhattan, Municipal Building, Centre and Chambers Streets, New York City.

KATHARINE BEMENT DAVIS, Commissioner. d11,22

See General Instructions to Bidders on last page, last column, of the "City Record."

SEALED BIDS OR ESTIMATES WILL BE received by the Commissioner of Correction at Municipal Building, Manhattan, until 11 o'clock a. m. on

WEDNESDAY, DECEMBER 23, 1915.
FURNISHING ALL LABOR AND MATERIAL NECESSARY TO INSTALL NEW STRUTS AND NEW PROPELLER WHEELS TO THE STEAMBOAT "CORRECTION."

The time for the completion of the work and the full performance of the contract is by or before Thirty (30) working days.

The amount of security required is thirty (30) per cent. of the amount of bid or estimate.

Bids will be compared and the contract awarded at a lump or aggregate sum.

Blank forms and further information may be obtained and the plans and drawings may be seen at the office of the Department of Correction, the Borough of Manhattan, Municipal Building, Centre and Chambers Streets, New York City.

KATHARINE BEMENT DAVIS, Commissioner. d11,22

See General Instructions to Bidders on last page, last column, of the "City Record."

SUPREME COURT—FIRST DEPARTMENT.

Filing Bill of Costs.
FIRST DEPARTMENT.

In the matter of the application of the Mayor, Aldermen and Commonalty of The City of New York, relative to acquiring title wherever the same has not been heretofore acquired, to the lands, tenements, and hereditaments required for the opening and extending of WALTON AVENUE, (although not yet named by proper authority), from East 167th Street to Tremont Avenue, as the same has been heretofore laid out and designated as a first-class street or road, in the 23d and 24th Wards of the City of New York.

In re Petition of Louis Brass et al. relative to damage caused by the closing and discontinuance of 4th Avenue, 5th Avenue, 6th Avenue, 7th Avenue, 8th Avenue and Walnut street, as laid out on Map of Village of Mount Eden, filed February 14, 1854, and Punnett Street and Walton Avenue, between Grand Boulevard and Concourse and East 169th Street and East 170th Street.

NOTICE IS HEREBY GIVEN THAT THE supplemental and additional bill of costs, charges and expenses incurred by reason of the proceedings in the above-entitled matter will be presented for taxation to one of the Justices of the Supreme Court of the State of New York, First Department, at a Special Term thereof, Part I, to be held at the County Court

House, in the Borough of Manhattan, in The City of New York, on the 5th day of January, 1916, at 10.30 o'clock in the forenoon of that day, or as soon thereafter as Counsel can be heard thereon; and that the said bill of costs, charges and expenses has been deposited in the Office of the Clerk of the County of New York, there to remain for and during the space of ten days, as required by law.

Dated, New York, December 20th, 1915.
EDWARD S. KAUFMAN, WM. J. BROWNE,
WILBUR LARREMORE, Commissioners of Estimate and Assessment.
JOEL J. SQUIER, Clerk. d20,31

FIRST DEPARTMENT.

In the Matter of the Application of The City of New York, relative to acquiring title, wherever the same has not been heretofore acquired for the same purpose in fee, to the lands, tenements and hereditaments required for the opening and extending of DAVIDSON AVENUE, from Grand avenue to West One Hundred and Seventy-seventh street; of GRAND AVENUE, from Macombs road to Tremont avenue; of WEST ONE HUNDRED AND SEVENTY-SIXTH STREET, from Macombs road to Jerome avenue, and of WEST ONE HUNDRED AND SEVENTY-SEVENTH STREET, from Jerome avenue to Tremont avenue, in the 24th Ward, Borough of The Bronx, City of New York.

NOTICE IS HEREBY GIVEN THAT THE supplemental and additional bill of costs, charges and expenses incurred by reason of the proceedings in the above-entitled matter will be presented for taxation to one of the Justices of the Supreme Court of the State of New York, First Department, at a Special Term thereof, Part I, to be held at the County Court House in the Borough of Manhattan, in The City of New York, on the 28th day of December, 1915, at 10.30 o'clock in the forenoon of that day, or as soon thereafter as Counsel can be heard thereon; and that the said bill of costs, charges and expenses has been deposited in the Office of the Clerk of the County of New York, there to remain for and during the space of ten days, as required by law.

Dated, New York, December 14th, 1915.
FRANK E. GORE, EDWARD G. LANE, E. MORTIMER BOYLE, Commissioners of Estimate and Assessment. FRANK E. GORE, Commissioner of Assessment.
JOEL J. SQUIER, Clerk. d14,24

FIRST DEPARTMENT.

In the Matter of the Application of The City of New York, relative to acquiring title, wherever the same has not been heretofore acquired for the same purpose in fee, to the lands, tenements and hereditaments required for the opening and extending of ELSMERE PLACE, from Crotona Parkway to Daly Avenue, in the 24th Ward, Borough of The Bronx, City of New York.

NOTICE IS HEREBY GIVEN THAT THE bill of costs, charges and expenses incurred by reason of the proceedings in the above-entitled matter will be presented for taxation to one of the Justices of the Supreme Court of the State of New York, First Department, at a Special Term thereof, Part I, to be held at the Bronx County Court House, East 161st Street and 3rd Avenue, in the Borough of The Bronx, in The City of New York, on the 27th day of December, 1915, at the opening of the Court on that day, or as soon thereafter as Counsel can be heard thereon; and that the said bill of costs, charges and expenses has been deposited in the Office of the Clerk of the County of Bronx, there to remain for and during the space of ten days, as required by law.

Dated, New York, December 13th, 1915.
THOMAS N. CUTHBERT, THOS. J. LANE, LAWRENCE N. MARTIN, Commissioners of Estimate. THOMAS N. CUTHBERT, Commissioner of Assessment.
JOEL J. SQUIER, Clerk. d13,23

FIRST DEPARTMENT.

In the Matter of the Application of The City of New York, relative to acquiring title, wherever the same has not been heretofore acquired, to the lands, tenements and hereditaments required for the opening and extending of HOUGHTON AVENUE, from Bolton Avenue to the bulkhead line of Westchester Creek; of QUIMBY AVENUE, from White Plains Road to the bulkhead line of Westchester Creek; of STORY AVENUE, from White Plains Road to the bulkhead line of Westchester Creek; of HERMANY AVENUE, from White Plains Road to the bulkhead line of Westchester Creek; and of TURNBULL AVENUE, from White Plains Road to the bulkhead line of Westchester Creek, in the 24th Ward, Borough of The Bronx, City of New York, as amended and corrected by an order of the Supreme Court, First Department, dated December 10, 1914, and entered in the office of the Clerk of the County of Bronx on December 14, 1914, so as to conform to a map or plan adopted by the Board of Estimate and Apportionment May 15, 1914, on which Story Avenue, Hermany Avenue and Turnbull Avenue are discontinued in the block between Zerega Avenue and Westchester Creek; the proceeding as amended providing for the acquisition of title to Houghton Avenue, from Bolton Avenue to the bulkhead line of Westchester Creek; Quimby Avenue, from White Plains Road to the bulkhead line of Westchester Creek; Story Avenue, from White Plains Road to Zerega Avenue; Hermany Avenue, from White Plains Road to Zerega Avenue, and Turnbull Avenue, from White Plains Road to Zerega Avenue, as the aforesaid streets are now laid out upon the map or plan of The City of New York.

NOTICE IS HEREBY GIVEN THAT THE bill of costs, charges and expenses incurred by reason of the proceedings in the above-entitled matter will be presented for taxation to one of the Justices of the Supreme Court of the State of New York, First Department, at a Special Term thereof, Part I, to be held at the Bronx County Court House, East 161st Street and 3rd Avenue, in the Borough of The Bronx, in The City of New York, on the 22nd day of December, 1915, at the opening of the Court on that day, or as soon thereafter as Counsel can be heard thereon; and that the said bill of costs, charges and expenses has been deposited in the Office of the Clerk of the County of New York, there to remain for and during the space of ten days, as required by law.

Dated, New York, December 9th, 1915.
JOHN J. HYNES, ELY NEUMANN, MARTIN C. DYER, Commissioners of Estimate. ELY NEUMANN, Commissioner of Assessment.
JOEL J. SQUIER, Clerk. d9,20

Application for Appointment of Commissioners.

FIRST JUDICIAL DISTRICT.

In the matter of the Application of The City of New York relative to acquiring title, wherever the same has not been heretofore acquired for the same purpose in fee to the lands, tenements and hereditaments required for the opening and extending of YATES

AVENUE, from Sacket Avenue to Pelham Parkway South, in the Twenty-fourth Ward, Borough of The Bronx, City of New York.

NOTICE IS HEREBY GIVEN THAT AN Application will be made to the Supreme Court of the State of New York, First Judicial District, at a Special Term, Part I, Motions, held in and for the County of Bronx, in the County Court-house, in the Borough of The Bronx, City of New York, on the 31st day of December, 1915, at the opening of the Court on that day, or as soon thereafter as Counsel can be heard thereon for the appointment of Commissioners of Estimate and a Commissioner of Assessment in the above-entitled matter.

The nature and extent of the improvement hereby intended is the acquisition of title in fee by The City of New York, for the use of the public, to all the lands and premises, together with the buildings thereon and the appurtenances thereunto belonging, required for the opening and extending of YATES AVENUE, from Sacket Avenue to Pelham Parkway South, in the Twenty-fourth Ward, Borough of The Bronx, City of New York. The real property title to which is proposed to be acquired is more particularly bounded and described as follows, to wit:

Beginning at a point in the southern line of Bronx and Pelham Parkway distant 3,500.61 feet easterly from the intersection of said southern line of Bronx and Pelham Parkway with the eastern line of White Plains Road as these streets are legally acquired.

Thence easterly along said southern line of Bronx and Pelham Parkway for 60.0 feet. Thence southerly deflecting 90° to the right for 425.0 feet. Thence still southerly deflecting 11° 57' 27" to the left for 65.37 feet. Thence still southerly deflecting 12° 07' 39" to the left for 3,882.15 feet to the northern line of Sacket Avenue as being acquired. Thence westerly along last-mentioned line curving to the right on the arc of a circle of 2,655.0 feet radius for 62.65 feet. Thence northerly for 3,900.16 feet on a line forming an angle of 16° 02' 09" to the east with the radius drawn northerly from the western extremity of the preceding course. Thence still northerly deflecting 5° 57' 39" to

FIRST JUDICIAL DISTRICT.

In the matter of the Application of The City of New York relative to acquiring title, wherever the same has not been heretofore acquired for the same purpose in fee to the lands, tenements and hereditaments required for the opening and extending of MORRIS PARK AVENUE, from Williamsbridge Road to Eastchester Road, in the Twenty-fourth Ward, Borough of The Bronx, City of New York.

NOTICE IS HEREBY GIVEN THAT AN Application will be made to the Supreme Court of the State of New York, First Judicial District, at a Special Term, Part I, Motion, held in and for the County of Bronx, in the County Court-house, in the Borough of The Bronx, City of New York, on the 31st day of December, 1915, at the opening of the Court on that day, or as soon thereafter as Counsel can be heard thereon for the appointment of Commissioners of Estimate and a Commissioner of Assessment in the above-entitled matter.

The nature and extent of the improvement hereby intended is the acquisition of title in fee by The City of New York, for the use of the public, to all the lands and premises, together with the buildings thereon and the appurtenances thereunto belonging, required for the opening and extending of Morris Park Avenue, from Williamsbridge Road to Eastchester Road, in the Twenty-fourth Ward, Borough of The Bronx, City of New York. The real property title to which is proposed to be acquired is more particularly bounded and described as follows, to wit:

Beginning at a point in the western line of Seymour Avenue as being acquired, distant 69.82 feet northwesterly from the intersection of said

line with the western line of Eastchester Road as being acquired.

Thence northerly along said western line of Seymour Avenue for 105.02 feet. Thence westerly deflecting 72° 12' 57" to the left for 1,288.41 feet. Thence southwesterly deflecting 29° 37' 02" to the left for 60.01 feet. Thence still southwesterly deflecting 1° 04' 44" to the left for 510.0 feet. Thence southeasterly deflecting 90° to the left for 100.0 feet. Thence northeasterly deflecting 90° to the left for 510.0 feet. Thence still northeasterly deflecting 16° 11' 33" to the right for 62.48 feet. Thence easterly for 1,261.12 feet to the point of beginning.

Morris Park Avenue is shown on Section 41 and 46 of the Final Maps of the Borough of The Bronx, which maps were filed as follows:

Section 41—Filed in the office of the President of the Borough of The Bronx on November 13, 1911, in the office of the Register of the County of New York on November 10, 1911, as Map No. 1564, and in the office of the Corporation Counsel of The City of New York on November 10, 1911, in pigeonhole 177.

Section 46—Filed in the office of the President of the Borough of The Bronx on April 8, 1912, in the office of the Register of the County of New York on April 5, 1912, as Map No. 1603, and in the office of the Corporation Counsel of The City of New York on April 6, 1912, in pigeonhole 185.

The land to be taken for Yates Avenue is located east of Bronx River.

The Board of Estimate and Apportionment by a resolution adopted on the 22d day of October, 1915, determined that the whole cost and expense of this proceeding shall be assessed upon the property deemed to be benefited thereby and that the area of assessment for benefit in this proceeding be fixed and determined to be as follows:

Bounded on the north by a line distant 100 feet northerly from and parallel with the northerly line of Pelham Parkway South, the said distance being measured at right angles to Pelham Parkway South; on the east by a line always midway between Yates Avenue and Hering Avenue, and by the prolongations of the said line; on the south by a line distant 100 feet southerly from and parallel with the southerly line of Sacket Avenue, the said distance being measured at right angles to Sacket Avenue; and on the west by a line always distant 100 feet westerly from and parallel with the westerly line of Yates Avenue, the said distance being measured at right angles to Yates Avenue, and by the prolongations of the said line.

Dated, New York, December 18th, 1915.
LAMAR HARDY, Corporation Counsel, Municipal Building, Borough of Manhattan, City of New York. d18,30

line with the western line of Eastchester Road as being acquired.

Thence northerly along said western line of Seymour Avenue for 105.02 feet. Thence westerly deflecting 72° 12' 57" to the left for 1,288.41 feet. Thence southwesterly deflecting 29° 37' 02" to the left for 60.01 feet. Thence still southwesterly deflecting 1° 04' 44" to the left for 510.0 feet. Thence southeasterly deflecting 90° to the left for 100.0 feet. Thence northeasterly deflecting 90° to the left for 510.0 feet. Thence still northeasterly deflecting 16° 11' 33" to the right for 62.48 feet. Thence easterly for 1,261.12 feet to the point of beginning.

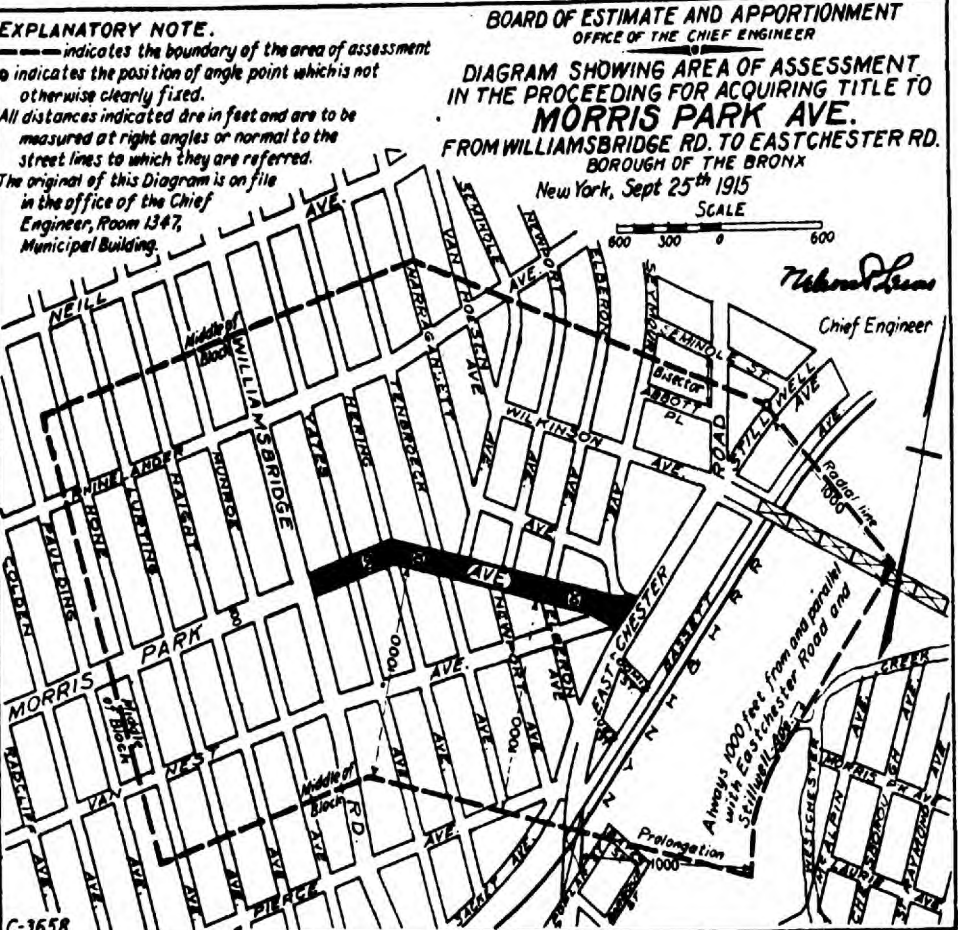
Morris Park Avenue is shown on Section 41 and 46 of the Final Maps of the Borough of The Bronx, which maps were filed as follows:

Section 41—Filed in the office of the President of the Borough of The Bronx on November 13, 1911, in the office of the Register of the County of New York on November 10, 1911, as Map No. 1564, and in the office of the Corporation Counsel of The City of New York on November 10, 1911, in pigeonhole 177.

Section 46—Filed in the office of the President of the Borough of The Bronx on April 8, 1912, in the office of the Register of the County of New York on April 5, 1912, as Map No. 1603, and in the office of the Corporation Counsel of The City of New York on April 6, 1912, in pigeonhole 185.

The land to be taken for Morris Park Avenue is located east of Bronx River.

The Board of Estimate and Apportionment by a resolution adopted on the 22d day of October, 1915, determined that the whole cost and expense of this proceeding shall be assessed upon the property deemed to be benefited thereby and that the area of assessment for benefit in this proceeding be fixed and determined to be as shown on the following diagram:



Dated, New York, December 18th, 1915.
LAMAR HARDY, Corporation Counsel, Municipal Building, Borough of Manhattan, City of New York. d18,30

Application.

FIRST JUDICIAL DISTRICT.

In the Matter of the Application of The City of New York, relative to acquiring title, wherever the same has not been heretofore acquired for the same purpose in fee, to the lands, tenements and hereditaments required for the opening and extending of RADCLIFF AVENUE, from the northerly line of Sacket Avenue to the northerly line of former Old Pierce Avenue, distant about 143 feet northerly from Sacket Avenue, in the 24th Ward, Borough of The Bronx, City of New York.

NOTICE IS HEREBY GIVEN THAT BY AN order of the Supreme Court of the State of New York, dated the 3rd day of December, 1915, and duly entered and filed in the office of the Clerk of the County of Bronx on the 3rd day of December, 1915, the application of The City of New York to have the compensation which should justly be made to the respective owners of the

real property proposed to be taken in the above entitled proceeding ascertained and determined by the Supreme Court without a jury, and the cost of such improvement assessed by the court in accordance with the resolution adopted by the Board of Estimate and Apportionment on the 17th day of September, 1915, was granted.

NOTICE IS HEREBY FURTHER GIVEN that, pursuant to Section 1000 of the Greater New York Charter, as amended by Chapter 606 of the Laws of 1915, the map or survey of the land to be acquired in this proceeding has been duly filed in the office of the Clerk of the County of Bronx, and each and every party and person interested in the real property to be taken for the purpose of opening and extending of Radcliff Avenue, from the northerly line of Sacket Avenue to the northerly line of former Old Pierce Avenue, distant about 143 feet northerly from Sacket Avenue, in the 24th Ward, Borough of The Bronx, City of New York, having any claim or demand on account thereof, is hereby required to file his claim, duly verified, describing the real property which the claimant owns or in which he is interested, and his post office address, with the Clerk of the County of Bronx on or before the 24th day of December, 1915, and to serve on the Corporation Counsel of The City of New York, at his office, Room 1557, 15th Floor, Municipal Building, Borough of Manhattan, City of New York, on or before the said 24th day of December, 1915, a copy of such verified claim.

York, on or before the said 24th day of December, 1915, a copy of such verified claim.

Dated, New York, December 13th, 1915.
LAMAR HARDY, Corporation Counsel, Municipal Building, Borough of Manhattan, City of New York. d13,23

FIRST JUDICIAL DISTRICT.

In the Matter of the Application of The City of New York, relative to acquiring title, wherever the same has not been heretofore acquired for the same purpose in fee, to the lands, tenements and hereditaments required for the opening and extending of WEST 230TH STREET, from Bailey Avenue to Kingsbridge Terrace, in the 24th Ward, Borough of The Bronx, City of New York.

NOTICE IS HEREBY GIVEN THAT BY AN order of the Supreme Court of the State of New York, dated the 3rd day of December, 1915, and duly entered and filed in the office of the Clerk of the County of Bronx on the 3rd day of December, 1915, the application of The City of New York to have the compensation which should justly be made to the respective owners of the real property proposed to be taken in the above entitled proceeding ascertained and determined by the Supreme Court without a jury, and the cost of such improvement assessed by the court in accordance with the resolution adopted by the Board of Estimate and Apportionment on the 29th day of July, 1915, was granted.

NOTICE IS HEREBY FURTHER GIVEN that, pursuant to Section 1000 of the Greater New York Charter, as amended by Chapter 606 of the Laws of 1915, the map or survey of the land to be acquired in this proceeding has been duly filed in the office of the Clerk of the County of Bronx, and each and every party and person interested in the real property to be taken for the purpose of opening and extending of West 230th Street from Bailey Avenue to Kingsbridge Terrace, in the 24th Ward, Borough of The Bronx, City of New York, having any claim or demand on account thereof, is hereby required to file his claim, duly verified, describing the real property which the claimant owns or in which he is interested and his post office address, with the Clerk of the County of Bronx on or before the 24th day of December, 1915, and to serve on the Corporation Counsel of The City of New York at his office, Room 1557, 15th Floor, Municipal Building, Borough of Manhattan, City of New York, on or before the said 24th day of December, 1915, a copy of such verified claim.

Dated, New York, December 13th, 1915.
LAMAR HARDY, Corporation Counsel, Municipal Building, Borough of Manhattan, City of New York. d13,23

FIRST JUDICIAL DISTRICT.

In the Matter of acquiring title by The City of New York to certain lands and premises on the easterly side of LORILLARD PLACE between East 189th Street and East 190th Street, in the 24th Ward of the Borough of The Bronx, in the City of New York, duly selected as a site for school purposes according to law.

PURSUANT TO THE STATUTES IN SUCH case made and provided, notice is hereby given that it is the intention of the Corporation Counsel of The City of New York to make application to the Supreme Court of the State of New York at a Special Term, Part I thereof, for the hearing of motions, to be held in and for Bronx County at the Bronx County Court House, in the Borough of The Bronx, in the City of New York, on the 23rd day of December, 1915, at the opening of Court on that day, or as soon thereafter as Counsel can be heard thereon, to have the compensation which should justly be made to the respective owners of the real property proposed to be taken in this proceeding ascertained and determined by said Court without a jury.

The nature and extent of the improvement hereby intended is the acquisition of title in fee simple absolute to certain lands and premises with the buildings thereon and appurtenances thereunto belonging, situated on the easterly side of Lorillard Place between East 189th Street and East 190th Street, in the 24th Ward of the Borough of The Bronx, in the City of New York, the same to be converted, appropriated and used as a site for school purposes. Said lands and premises so to be acquired are bounded and described as follows:

"Beginning at a point formed by the intersection of the easterly line of Lorillard Place and the northerly line of the lands of Public School 45, which point is distant 169.53 feet northerly from the northerly line of East 189th Street, and running thence easterly along the northerly line of said lands of Public School 45 94.38 feet; thence northerly and parallel with Lorillard Place 99 feet; thence westerly and parallel with the northerly line of said lands of Public School 45 94.38 feet to the easterly line of Lorillard Place; thence southerly along the easterly line of Lorillard Place 99 feet to the point of place of beginning."

Dated, New York, December 11th, 1915.
LAMAR HARDY, Corporation Counsel, Municipal Building, Borough of Manhattan, City of New York. d11,22

Filing Preliminary Abstracts.

FIRST DEPARTMENT.

In the Matter of the Application of The City of New York, relative to acquiring title, wherever the same has not been heretofore acquired for the same purpose in fee, to the lands, tenements and hereditaments required for the opening and extending of PIERCE AVENUE from Bear Swamp Road to Eastchester Road, and SACKET AVENUE, from Bear Swamp Road to Williamsbridge Road, in the 24th Ward, Borough of The Bronx, City of New York.

NOTICE IS HEREBY GIVEN TO ALL PERSONS interested in the above entitled proceeding, and to the owner or owners, occupant or occupants of all houses and lots and improved and unimproved lands affected thereby, and to all others whom it may concern, to wit:

First.—That the undersigned, Commissioners of Estimate, have completed their estimate of damage, and that all persons interested in this proceeding, or in any of the lands, tenements and hereditaments and premises affected thereby, having any objection thereto, do file their said objections in writing, duly verified, with them at their office, Room 1557, 15th Floor, Municipal Building, Chambers and Centre Streets, in the Borough of Manhattan, in The City of New York, on or before the 7th day of January, 1916, and that the said Commissioners will hear parties so objecting, and for that purpose will be in attendance at their said office on the 10th day of January, 1916, at 3 o'clock P. M.

Second.—That the undersigned, Commissioner of Assessment, has completed his estimate of benefit and that all persons interested in this proceeding, or in any of the lands, tenements and hereditaments and premises affected thereby, having any objection thereto, do file their said objections in writing, duly verified, with him at his office, Room 1557, 15th Floor, Municipal Building, Chambers and Centre Streets, in the Borough of Manhattan, in The City of New York, on or before the 7th day of January, 1916, and that the said Commissioner will hear parties so objecting, and for that purpose will be in attendance at their said office on the 10th day of January, 1916, at 3 o'clock P. M.

ance at his said office on the 11th day of January, 1916, at 3 o'clock P. M.

Third.—That the Commissioner of Assessment has assessed any or all such lands, tenements and hereditaments and premises as are within the area of assessment fixed and prescribed as the area of assessment for benefit by the Board of Estimate and Apportionment on the 26th day of November, 1913, and that the said area of assessment includes all those lands, tenements and hereditaments and premises situate and being in the Borough of The Bronx, in The City of New York, which, taken together, are bounded and described as follows, viz.:

Beginning at a point on the prolongation of a line midway between Pierce Avenue and Van Nest Avenue as these streets are laid out between Bogart Avenue and Radcliff Avenue, distant 100 feet westerly from the westerly line of Bear Swamp Road, the said distance being measured at right angles to Bear Swamp Road, and running thence eastwardly along the said line midway between Pierce Avenue and Van Nest Avenue and along the prolongation of the said line to the intersection with a line bisecting the angle formed by the intersection of the prolongations of the southerly line of Van Nest Avenue and the northerly line of Pierce Avenue as these streets are laid out between Herring Avenue and Tenbroeck Avenue; thence eastwardly along the said bisecting line to the intersection with a line midway between Newport Avenue and Elberon Avenue as these streets are laid out where they meet Van Nest Avenue; thence southwardly along the said line midway between Newport Avenue and Elberon Avenue and along the prolongation of the said line to the intersection with a line passing through a point on the easterly line of Herring Avenue midway between Pierce Avenue and Sacket Avenue and a point on the westerly line of Yates Avenue, midway between Pierce Avenue and Sacket Avenue; thence westwardly along the said line last described to the intersection with a line distant 100 feet north-easterly from and parallel with the northeasterly line of Williamsbridge Road as this street is laid out where it meets Sacket Avenue, the said distance being measured at right angles to Williamsbridge Road; thence southeastwardly along the said line parallel with Williamsbridge Road to the intersection with the southeasterly right of way line of the New York, New Haven and Hartford Railroad; thence southwestwardly along the said right of way line to a point distant 100 feet southwesterly from the southwesterly line of Bear Swamp Road, the said distance being measured at right angles to Bear Swamp Road; thence generally northwesterly and always distant 100 feet southwesterly from and parallel with the southwesterly line of Bear Swamp Road to the point or place of beginning.

Fourth.—That the abstracts of said estimate of damage and of said assessment for benefit, together with the damage and benefit maps, and also all the affidavits, estimates, proofs and other documents used by the Commissioners of Estimate and by the Commissioner of Assessment in making the same, have been deposited in the Bureau of Street Openings in the Law Department of The City of New York, Room 1529, 15th Floor, Municipal Building, Chambers and Centre Streets, in the Borough of Manhattan, in said City, there to remain until the 7th day of January, 1916.

Fifth.—That, provided there be no objections filed to either of said abstracts, the reports as to awards and as to assessments for benefit herein will be presented for confirmation to the Supreme Court of the State of New York, First Department, at a Special Term thereof, Part III, to be held in the County Court House in the Borough of Manhattan, in The City of New York, on the 7th day of March, 1916, at the opening of the Court on that day.

Sixth.—In case, however, objections are filed to the foregoing abstracts of estimate and assessment, or to either of them, the motion to confirm the reports as to awards and as to assessments shall stand adjourned to the date to be hereafter specified in the notice provided in such cases to be given in relation to filing the final reports, pursuant to Sections 981 and 984 of the Greater New York Charter, as amended by Chapter 658 of the Laws of 1906.

Dated, New York, December 14th, 1915.
GEORGE B. HAYES, Chairman; JOHN ROSS DELAFIELD, MAURICE S. COHEN, Commissioners of Estimate. GEORGE B. HAYES, Commissioner of Assessment.
JOEL J. SQUIER, Clerk. d18j6

FIRST DEPARTMENT.

In the Matter of the Application of The City of New York, relative to acquiring title, wherever the same has not been heretofore acquired for the same purpose in fee, to the lands, tenements and hereditaments required for the opening and extending of ISHAM STREET, from Seaman Avenue to Indian Road; WEST TWO HUNDRED AND EIGHTEENTH STREET, from Seaman Avenue to the bulkhead line of the Harlem River Ship Canal; WEST TWO HUNDRED AND FOURTEENTH STREET, from Park Terrace East to Seaman Avenue; PARK TERRACE EAST, from a point 100 feet south of West Two Hundred and Fifteenth Street to Isham Park, together with the unacquired triangular parcel located on the westerly side and extending from a point 43.36 feet south of West Two Hundred and Eighteenth Street to a point 103.64 feet south of West Two Hundred and Eighteenth Street; the unacquired portions of INDIAN ROAD, from Isham Street to West Two Hundred and Eighteenth Street; COLD SPRING ROAD, from Isham Street to West Two Hundred and Eighteenth Street; WEST TWO HUNDRED AND FIFTEENTH STREET, from Park Terrace West to Indian Road; PARK TERRACE WEST, from a point 103 feet 8 1/2 inches north of West Two Hundred and Fifteenth Street to a line about 385.23 feet south of the southerly line of West Two Hundred and Fifteenth Street; WEST TWO HUNDRED AND FOURTEENTH STREET, from Indian Road to Seaman Avenue; ISHAM PARK at the intersection of Indian Road and West Two Hundred and Fourteenth Street, in the Twelfth Ward, Borough of Manhattan, City of New York.

NOTICE IS HEREBY GIVEN TO ALL PERSONS interested in the above entitled proceeding, and to the owner or owners, occupant or occupants of all houses and lots and improved and unimproved lands affected thereby, and to all others whom it may concern, to wit:

First.—That the undersigned, Commissioners of Estimate, have completed their supplemental and amended estimate of damage, and that all persons interested in this proceeding, or in any of the lands, tenements and hereditaments and premises affected thereby, having any objection thereto, do file their said objections in writing, duly verified, with them at their office, Room 1557, 15th Floor, Municipal Building, Chambers and Centre Streets, in the Borough of Manhattan, in The City of New York, on or before the 7th day of January, 1916, and that the said Commissioners will hear parties so objecting, and for that purpose will be in attendance at their said office on the 10th day of January, 1916, at 3.30 o'clock P. M.

Second.—That the undersigned, Commissioner of Assessment, has completed his supplemental and amended estimate of benefit and that all persons interested in this proceeding, or in any of the lands, tenements and hereditaments and premises affected thereby, having any objection

thereto, do file their said objections in writing, duly verified, with him at his office, Room 1557, 15th Floor, Municipal Building, Chambers and Centre Streets, in the Borough of Manhattan, in The City of New York, on or before the 7th day of January, 1916, and that the said Commissioner will hear parties so objecting, and for that purpose will be in attendance at his said office on the 11th day of January, 1916, at 9.30 o'clock A. M.

Third.—That the Commissioner of Assessment has assessed any or all such lands, tenements and hereditaments and premises as are within the area of assessment fixed and prescribed as the area of assessment for benefit by the Board of Estimate and Apportionment on the 23rd day of April, 1915, and that the said area of assessment includes all those lands, tenements and hereditaments and premises situate and being in the Borough of Manhattan, in The City of New York, which, taken together, are bounded and described as follows, viz.:

Beginning at a point on the southerly bulkhead line of the Harlem River Ship Canal where it is intersected by the prolongation of a line midway between West 219th street and West 220th street, and running thence eastwardly along the said line midway between West 219th street and West 220th street and along the prolongation of the said line to the intersection with a line bisecting the angle formed by the intersection of the prolongations of the center lines of Park Terrace East and Park Terrace West as these streets are laid out adjoining West 217th street; thence southwardly along the said bisecting line to the intersection with a line midway between West 218th street and West 219th street; thence eastwardly along the said line midway between West 218th street and West 219th street to a point distant 100 feet southeasterly from the southeasterly line of Broadway, the said distance being measured at right angles to Broadway; thence southwesterly and always distant 100 feet southeasterly from and parallel with the southeasterly line of Broadway to the intersection with a line midway between Isham street and Emerson street; thence northwesterly along the said line midway between Isham street and Emerson street and along the prolongation of the said line to the intersection with the prolongation of a line distant 100 feet westerly from and parallel with the westerly line of Isham street as this street is laid out where it adjoins Indian Road, the said distance being measured at right angles to Isham street; thence northwardly along the said line parallel with Isham street and along the prolongation of the said line to the intersection with a line at right angles to Isham street and passing through a point on its easterly side distant 100 feet northerly from its intersection with the northerly line of Kiersen Place; thence westwardly along the said line at right angles to Isham street a distance of 300 feet; thence northwardly and parallel with Isham street as laid out at Indian Road to the intersection with the southerly bulkhead line of the Harlem River Ship Canal; thence eastwardly along the said bulkhead line to the point or place of beginning.

Fourth.—That the abstracts of said supplemental and amended estimate of damage and of said assessment for benefit, together with the damage and benefit maps, and also all the affidavits, estimates, proofs and other documents used by the Commissioners of Estimate and by the Commissioner of Assessment in making the same, have been deposited in the Bureau of Street Openings in the Law Department of The City of New York, Room 1529, 15th Floor, Municipal Building, Chambers and Centre Streets, in the Borough of Manhattan, in said City, there to remain until the 11th day of January, 1916.

Fifth.—That, provided there be no objections filed to either of said abstracts, the reports as to awards and as to assessments for benefit herein will be presented for confirmation to the Supreme Court of the State of New York, First Department, at a Special Term thereof, Part III, to be held in the County Court House in the Borough of Manhattan, in The City of New York, on the 7th day of March, 1916, at the opening of the Court on that day.

Sixth.—In case, however, objections are filed to the foregoing abstracts of estimate and assessment, or to either of them, the motion to confirm the reports as to awards and as to assessments shall stand adjourned to the date to be hereafter specified in the notice provided in such cases to be given in relation to filing the final reports, pursuant to Sections 981 and 984 of the Greater New York Charter, as amended by Chapter 658 of the Laws of 1906.

Dated, New York, December 10, 1915.
CHARLES H. STRONG, Chairman; LOUIS F. DOYLE, DAN'L P. HAYS, Commissioners of Estimate. DAN'L P. HAYS, Commissioner of Assessment.
JOEL J. SQUIER, Clerk. d17j5

Applications to Amend Proceedings.

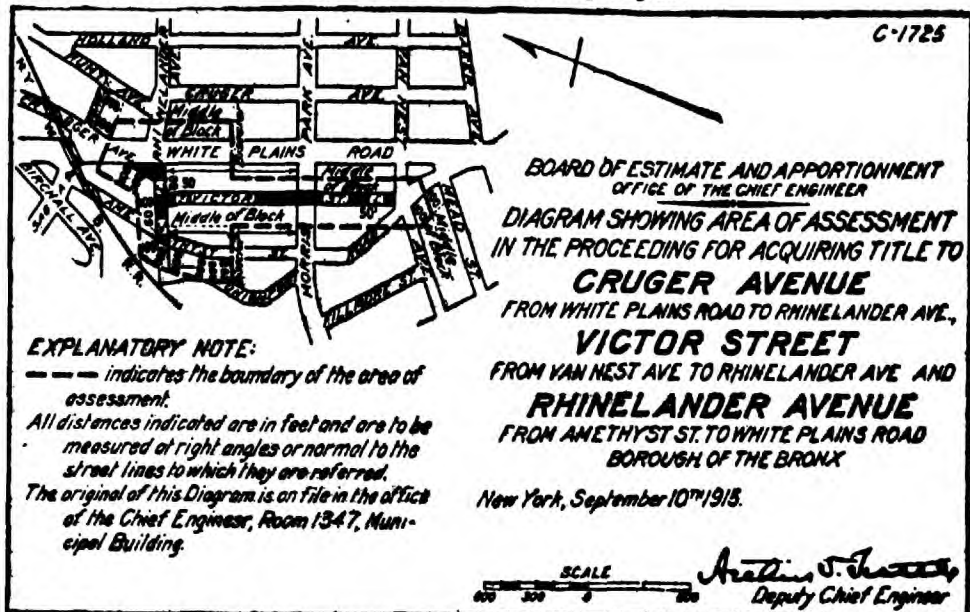
FIRST JUDICIAL DISTRICT.

In the Matter of the Application of The City of New York, relative to amending its application heretofore made in the Matter of the Application of The City of New York, relative to acquiring title wherever the same has not been heretofore acquired for the same purpose in fee to the lands, tenements and hereditaments required for the opening and extending of VICTOR STREET, from Van Nest Avenue to Rhineland Avenue; RHINELANDER AVENUE, from Old Unionport Road to White Plains Road, and CRUGER AVENUE, from White Plains Road to Rhineland Avenue, in the Twenty-fourth Ward, Borough of The Bronx, City of New York, as amended by an order of the Supreme Court of the State of New York, First Judicial District, dated June 12, 1914, and duly entered and filed in the office of the Clerk of the County of Bronx on June 17, 1914, so as to relate to Victor Street, from Van Nest Avenue to Rhineland Avenue; Rhineland Avenue, from Unionport Road to White Plains Road, and Cruger Avenue, from White Plains Road to Rhineland Avenue, so as to conform to a map or plan adopted by the Board of Estimate and Apportionment January 8, 1915, and approved by the Mayor January 15, 1915, in which the westerly line of Unionport Road which is now designated as Amethyst Street was deflected slightly to the east with the result that a small triangular parcel having an area of 7.80 square feet is excluded from the area to be acquired for Rhineland Avenue in the aforesaid proceeding; the proceeding as now amended providing for the acquisition of title to Victor Street, from Van Nest Avenue to Rhineland Avenue; Rhineland Avenue, from Amethyst Street to White Plains Road, and Cruger Avenue, from White Plains Road to Rhineland Avenue, as these streets are now laid out upon the map or plan of The City of New York.

PURSUANT TO THE STATUTES IN SUCH cases made and provided, notice is hereby given that an application will be made to the Supreme Court of the State of New York, First Judicial District, at a Special Term, Part III, thereof, to be held at the County Court-house, in the Borough of Manhattan, in The City of New York, on the 3rd day of January, 1916, at the opening of the Court on that day or as soon thereafter as counsel can be heard thereon for an order amending the proceeding entitled "In the Matter of the Application of The City of

New York, relative to acquiring title wherever the same has not been heretofore acquired for the same purpose in fee to the lands, tenements and hereditaments required for the opening and extending of Victor Street, from Van Nest Avenue to Rhineland Avenue; Rhineland Avenue, from Old Unionport Road to White Plains Road, and Cruger Avenue, from White Plains Road to Rhineland Avenue, in the Twenty-fourth Ward, Borough of The Bronx, City of New York, as amended by an order of the Supreme Court of the State of New York, First Judicial District, dated June 12, 1914, and duly entered and filed in the office of the Clerk of the County of Bronx on June 17, 1914, so as to relate to Victor Street, from Van Nest Avenue to Rhineland Avenue; Rhineland Avenue, from Unionport Road to White Plains Road, and Cruger Avenue, from White Plains Road to Rhineland Avenue," and the petition and order appointing Commissioners of Estimate and a Commissioner of Assessment in said proceeding heretofore duly entered and filed in the office of the Clerk of the County of New York on May 20, 1912, so as to conform to a map or plan adopted by the Board of Estimate and Apportionment January 8, 1915, and approved by the Mayor January 15, 1915, in which the westerly line of Unionport Road, which is now designated as Amethyst Street, was deflected slightly to the east with the result that a small triangular parcel having an area of 7.80 square feet is excluded from the area to be acquired for Rhineland Avenue in the aforesaid proceeding; the proceeding as now amended providing for the acquisition of title to Victor Street, from Van Nest Avenue to Rhineland Avenue; Rhineland Avenue, from Amethyst Street to White Plains Road, and Cruger Avenue, from White Plains Road to Rhineland Avenue, as these streets are now laid out upon the map or plan of The City of New York.

Land not required for Victor Street, from



Dated, New York, December 20th, 1915.
LAMAR HARDY, Corporation Counsel,
Municipal Building, Borough of Manhattan, City
of New York. d20j1

Filing Final Reports.

FIRST DEPARTMENT.

In the Matter of the Application of The City of New York, relative to acquiring title, wherever the same has not been heretofore acquired for the same purpose in fee, to the lands, tenements and hereditaments required for the opening and extending of UNIONPORT ROAD, from Morris Park Avenue to White Plains Road, near Baker Avenue, in the 24th Ward, Borough of The Bronx, City of New York.

NOTICE IS HEREBY GIVEN THAT THE final reports of the Commissioners of Estimate

SUPREME COURT—SECOND DEPARTMENT.

Hearings on Qualifications.

SECOND JUDICIAL DISTRICT.

In the Matter of the Application of The City of New York, relative to acquiring title, wherever the same has not been heretofore acquired for the same purpose in fee, to the lands, tenements and hereditaments required for the opening and extending of OPDYKE STREET, between Albertus Avenue and Tiemann Avenue, in the 2nd Ward, Borough of Queens, City of New York.

NOTICE IS HEREBY GIVEN THAT BY AN order of the Supreme Court of the State of New York, Second Judicial District, dated December 3, 1915, and duly entered and filed in the office of the Clerk of the County of Queens on December 9, 1915, WILLIAM E. STEWART, JULIUS HARDER and CHARLES H. GEORGI, ESQs., were appointed Commissioners of Estimate in the above entitled proceeding, and that in and by the said order WILLIAM E. STEWART, ESQ., was appointed the Commissioner of Assessment.

NOTICE IS FURTHER GIVEN THAT pursuant to the statutes in such cases made and provided the said WILLIAM E. STEWART, JULIUS HARDER and CHARLES H. GEORGI, ESQs., will attend at a Special Term, Part I, of the Supreme Court of the State of New York, Second Judicial District, held in and for the County of Queens at the County Court House in the County of Queens, in the City of New York, on the 24th day of December, 1915, at 10 o'clock in the forenoon of that day, or as soon thereafter as counsel can be heard thereon, for the purpose of being examined under oath by the Corporation Counsel of the City of New York, or by any other person having any interest in said proceeding as to their qualifications to act as such Commissioners.

Dated, New York, December 13th, 1915.
LAMAR HARDY, Corporation Counsel,
Municipal Building, Borough of Manhattan, City
of New York. d13j23

SECOND JUDICIAL DISTRICT.

In the Matter of the Application of The City of New York, relative to acquiring title, wherever the same has not been heretofore acquired for the same purpose in fee, to the lands, tenements and hereditaments required for the opening and extending of HUNTINGTON (WATER) STREET from Liberty Avenue to Digby (West) Street, in the 4th Ward, Borough of Queens, City of New York.

NOTICE IS HEREBY GIVEN THAT BY orders of the Supreme Court of the State of New York, Second Judicial District, dated June 17, 1915, and November 29th, 1915, respectively, and duly entered and filed in the office of the Clerk of the County of Queens on June 18, 1915, and December 8, 1915, respectively, CLINTON T. ROE, JOHN A. RAPELLE and JACOB N. IMANDT, ESQs., were appointed Commissioners of Estimate in the above entitled pro-

Van Nest Avenue to Rhineland Avenue; Rhineland Avenue, from Amethyst Street to White Plains Road, and Cruger Avenue, from White Plains Road to Rhineland Avenue, in the Borough of The Bronx, City of New York, being the following-described lot, piece or parcel of land, viz.:

Beginning at the point of intersection of the western line of Amethyst Street and the northern line of Rhineland Avenue as these streets are being legally acquired. Thence southerly along the western line of said Rhineland Avenue for 76.29 feet to the southern line of said Rhineland Avenue. Thence easterly along last-mentioned line for 9.43 feet to the southerly prolongation of said western line of Amethyst Street. Thence northerly along the last-mentioned line for 70.86 feet to the point of beginning.

The land not required for Victor Street, Rhineland Avenue and Cruger Avenue is shown on a map entitled "Map showing the locating, laying out and grades of the extension to Rhineland Avenue, between Amethyst Street and Unionport Road, and the change of lines and grades of Unionport Road and Amethyst Street, between Morris Park Avenue and Rhineland Avenue," which map was filed in the office of the President of the Borough of The Bronx on March 26, 1915, in the office of the Register of Bronx County on March 26, 1915, as Map No. 100, and in the office of the Corporation Counsel of The City of New York on March 26, 1915, in pigeonhole 179.

The land not required for Victor Street, Rhineland Avenue and Cruger Avenue is located east of Bronx River.

The Board of Estimate and Apportionment by a resolution adopted on the 15th day of October, 1915, duly determined that the area of assessment for benefit in this amended proceeding be fixed and determined to be as shown on the following diagram:

and of the Commissioner of Assessment in the above-entitled matter will be presented for confirmation to the Supreme Court of the State of New York, First Department, at a Special Term thereof, Part III, to be held in the County Court House in the Borough of Manhattan, in The City of New York, on the 24th day of December, 1915, at 10.15 o'clock in forenoon of that day; and that the said final reports have been deposited in the Office of the Clerk of the County of Bronx, East 161st Street and 3rd Avenue, there to remain for and during the space of five days, as required by law.

Dated, New York, December 17th, 1915.
FRANK E. GORE, EDWARD J. McLAUGH-
LIN, Commissioners of Estimate. MANTON M.
WVVELL, Commissioner of Assessment.
JOEL J. SQUIER, Clerk. d17j22

ceeding, and that in and by the said order CLINTON T. ROE, ESQ., was appointed the Commissioner of Assessment.

NOTICE IS FURTHER GIVEN THAT pursuant to the statutes in such cases made and provided the said CLINTON T. ROE, JOHN A. RAPELLE and JACOB N. IMANDT, ESQs., will attend at a Trial Term, Part I, of the Supreme Court of the State of New York, Second Judicial District, held in and for the County of Queens, at the County Court House, in the Borough of Queens, in the City of New York, on the 23rd day of December, 1915, at the opening of the Court on that day or as soon thereafter as counsel can be heard thereon, for the purpose of being examined under oath by the Corporation Counsel of the City of New York, or by any other person having any interest in said proceeding, as to their qualifications to act as such commissioner.

Dated, December 11th, 1915.
LAMAR HARDY, Corporation Counsel,
Municipal Building, Borough of Manhattan, City
of New York. d11j22

Application for Appointment of Commissioners.

SECOND JUDICIAL DISTRICT.

In the Matter of the Application of The City of New York relative to acquiring title, wherever the same has not been heretofore acquired for the same purpose in fee, to the lands, tenements and hereditaments required for the opening and extending of BURROUGH AVENUE, from Borden Avenue to Woodside Avenue, in the Second Ward, Borough of Queens, City of New York.

NOTICE IS HEREBY GIVEN THAT AN application will be made to the Supreme Court of the State of New York, Second Judicial District, at a Special Term of said Court, to be held at Part I, Motions, in the County Court-house, in the County of Kings, in the Borough of Brooklyn, in The City of New York, on the 31st day of December, 1915, at the opening of the Court on that day, or as soon thereafter as counsel can be heard thereon, for the appointment of Commissioners of Estimate and a Commissioner of Assessment in the above-entitled matter.

The nature and extent of the improvement hereby intended is the acquisition of title by The City of New York, in fee, for the use of the public, to all the lands and premises, with the buildings thereon and the appurtenances thereunto belonging, required for the opening and extending of Burrough Avenue, from Borden Avenue to Woodside Avenue, in the Second Ward, Borough of Queens, City of New York. The real property title to which is proposed to be acquired is more particularly bounded and described as follows, to wit:

Parcel "A." Beginning at a point formed by the intersection of the westerly line of Burrough Avenue with the southerly line of Sinclair Avenue. Running thence northerly for 441.13 feet along the westerly line of Burrough Avenue to the southerly line of old Woodside Avenue. Thence easterly, deflecting to the right 99° 13' 48" for 60.78 feet along the southerly line of old Wood-

side Avenue to the prolongation of the easterly line of Burrough Avenue. Thence southerly, deflecting to the right 80° 46' 12" for 431.38 feet along the easterly line of Burrough Avenue and prolongation thereof to the southerly line of Sinclair Avenue. Thence westerly for 60.00 feet along the southerly line of Sinclair Avenue to the westerly line of Burrough Avenue, the point or place of beginning.

Parcel "B."

Beginning at a point formed by the intersection of the westerly line of Burrough Avenue with the northerly line of Queens Boulevard. Running thence northerly for 168.00 feet along the westerly line of Burrough Avenue to the northerly line of Burrough Avenue. Thence easterly, deflecting to the right 123° 58' 06" for 72.55 feet along the northerly line of Burrough Avenue to the easterly line of Burrough Avenue. Thence southerly, deflecting to the right 56° 01' 54" for 133.00 feet along the easterly line of Burrough Avenue to the northerly line of Queens Boulevard. Thence westerly for 60.24 feet along the northerly line of Queens Boulevard to the westerly line of Burrough Avenue, the point or place of beginning.

Parcel "C."

Beginning at a point formed by the intersection of the southerly line of Queens Boulevard with the westerly line of Burrough Avenue. Running thence easterly for 60.24 feet along the easterly line of Burrough Avenue. Thence southerly, deflecting to the right 84° 50' 10" for 267.62 feet along the easterly line of Burrough Avenue to the northerly line of Laurel Hill Boulevard. Thence southerly, deflecting to the left 7° 04' 36" for 67.65 feet along the easterly line of Burrough Avenue to the southerly line of Laurel Hill Boulevard. Thence southerly, deflecting to the left 0° 00' 36" for 3,780.11 feet

along the easterly line of Burrough Avenue. Thence southerly, deflecting to the left on the arc of a circle, tangent to the last-mentioned course, the radius of which is 228 feet for 175.72 feet. Thence southerly, deflecting to the right on the arc of a circle, tangent to the last-mentioned course, the radius of which is 332 feet for 105.24 feet along the northerly line of Burrough Avenue. Thence southerly, deflecting to the right from the tangent to the last-mentioned course 3° 39' 53" for 77.38 feet along the easterly line of Burrough Avenue to the southerly line of Falkner Street. Thence southerly, deflecting to the right 18° 31' 19" for 697.84 feet along the easterly line of Burrough Avenue to the northerly line of Borden Avenue. Thence westerly, deflecting to the right 111° 53' 35" for 64.66 feet along the northerly line of Borden Avenue to the prolongation of the westerly line of Burrough Avenue. Thence northerly, deflecting to the right 68° 06' 25" for 621.73 feet along the westerly line of Burrough Avenue. Thence northwesterly, deflecting to the left on the arc of a circle, tangent to the last-mentioned course, the radius of which is 272.00 feet for 191.55 feet. Thence northwesterly, deflecting to the right on the arc of a circle, tangent to the last-mentioned course, the radius of which is 288 feet for 221.96 feet along the southwesterly line of Burrough Avenue. Thence northerly on a tangent to the last-mentioned course for 3,851.38 feet along the westerly line of Burrough Avenue. Thence northerly for 276.85 feet along the westerly line of Burrough Avenue to the southerly line of Queens Boulevard, the point or place of beginning.

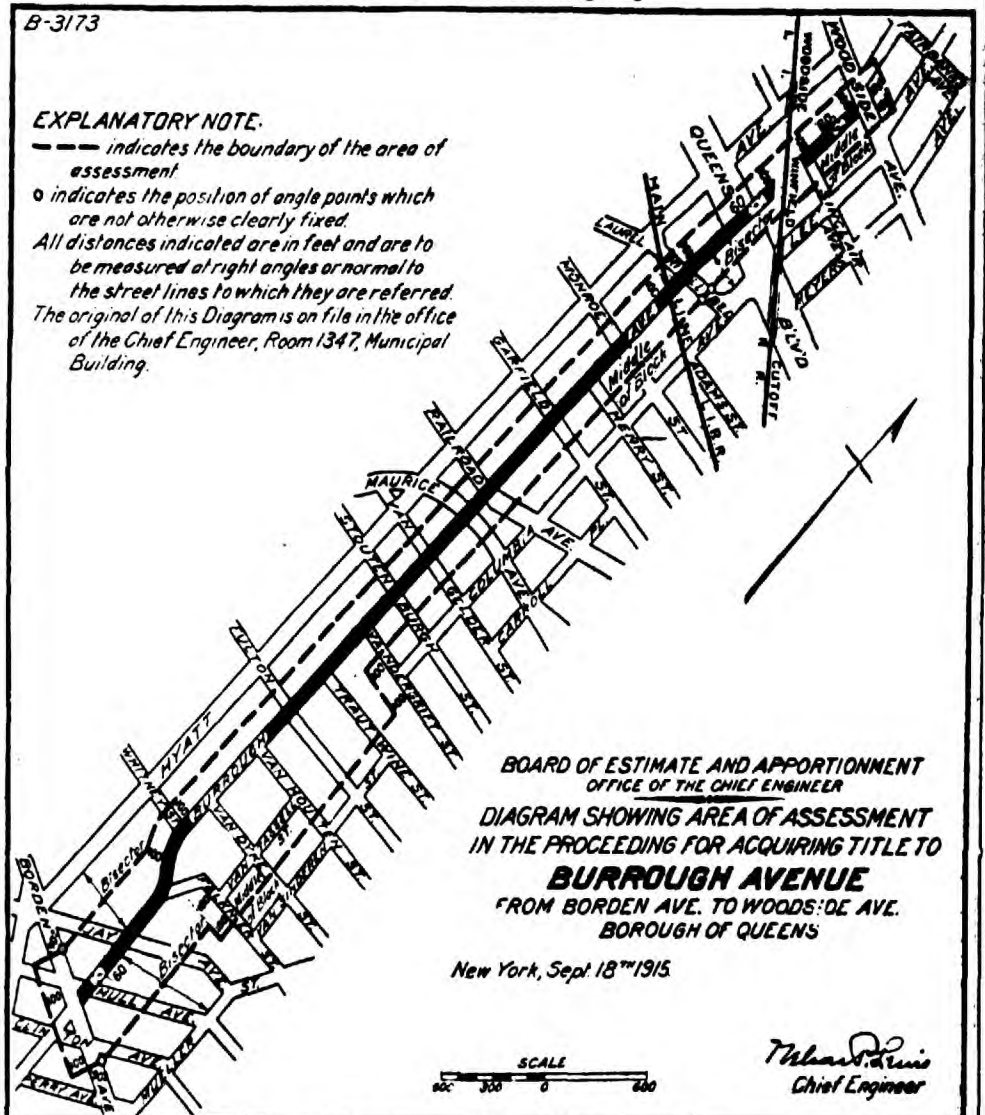
Burrough Avenue, extending from Borden Avenue to Woodside Avenue, in the Second Ward, Borough of Queens, City of New York, is laid down upon the following Final Maps of the Borough of Queens:

Section No.	Adopted by Board of Estimate and Apportionment.	Approved by Mayor.	Filed at Borough President's Office, Queens.	Filed at County Clerk's Office, Queens.	Filed at Corporation Counsel's Office.
10.....	Nov. 2, 1911	Nov. 18, 1911	Feb. 28, 1912	Feb. 26, 1912	Feb. 27, 1912
11.....	Oct. 17, 1912	Oct. 24, 1912	Apr. 23, 1913	Apr. 22, 1913	Apr. 19, 1913
17.....	June 26, 1908	Aug. 5, 1908	Sept. 11, 1908	Aug. 14, 1908	Aug. 19, 1908
18.....	June 13, 1912	June 21, 1912	Aug. 22, 1912	Aug. 21, 1912	Aug. 21, 1912

as amended by map or plan changing the lines and grades in the territory bounded by Fulton Street, Burrough Avenue, Van Houten Street, Van Tassel Street, etc., approved by the Board of Estimate and Apportionment October 17, 1912, by the Mayor October 24, 1912, copies of which were filed at the office of the County Clerk of Queens County at Jamaica April 22, 1913, at the office of the President of the Borough of Queens

April 23, 1913, and at the office of the Corporation Counsel April 19, 1913.

The Board of Estimate and Apportionment by a resolution adopted on the 22d day of October, 1915, determined that the whole cost and expense of this proceeding shall be assessed upon the property deemed to be benefited thereby, and that the area of assessment for benefit in this proceeding be fixed and determined to be as shown on the following diagram:



Dated, New York, December 18, 1915.
LAMAR HARDY, Corporation Counsel,
Municipal Building, Borough of Manhattan, City
of New York. d18,30

SECOND JUDICIAL DISTRICT.

In the matter of the Application of The City of New York relative to acquiring title, wherever the same has not been heretofore acquired for the same purpose in fee to the lands, tenements and hereditaments required for the opening and extending of KEW GARDENS ROAD, from Union Turnpike to Iris Place, in the Second and Fourth Wards, Borough of Queens, City of New York.

NOTICE IS HEREBY GIVEN THAT AN application will be made to the Supreme Court of the State of New York, Second Judicial District, at a Special Term of said Court, to be held at Part I (Motions), in the County Court-house, in the City of Kings, in the Borough of Brooklyn, in The City of New York, on the 31st day of December, 1915, at the opening of the Court on that day, or as soon thereafter as counsel can be heard thereon, for the appointment of Commissioners of Estimate and a Commissioner of Assessment in the above-entitled matter.

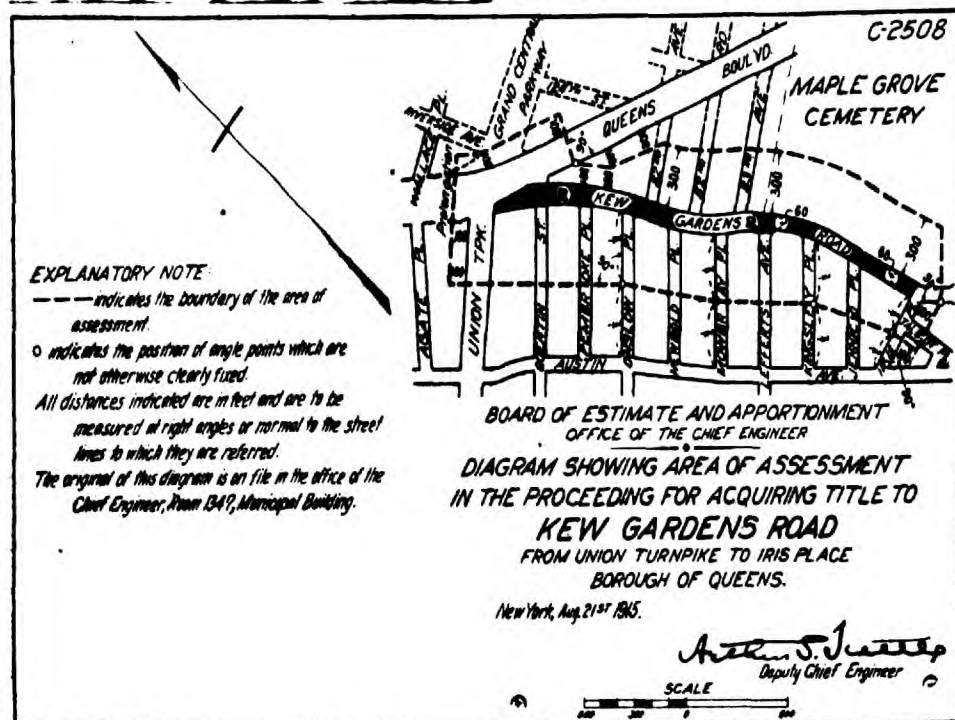
The nature and extent of the improvement hereby intended is the acquisition of title by The City of New York, in fee, for the use of the public, to all the lands and premises, with the buildings thereon and the appurtenances thereunto belonging, required for the opening and extending of Kew Gardens Road, from Union Turnpike to Iris Place, in the Second and Fourth Wards, Borough of Queens, City of New York. The real property title to which is proposed to be acquired is more particularly bounded and described as follows, to wit:

Beginning at a point formed by the intersection of the westerly line of Kew Gardens Road and the southerly line of Iris Place. Running thence easterly for 60.77 feet to the easterly line of Kew Gardens Road. Thence northerly, deflecting to the left 80° 51' 47" for 603.28 feet along the easterly line of Kew Gardens Road. Thence northerly, deflecting to the left 9° 17' 31" for 171.94 feet along the easterly line of Kew Gardens Road. Thence northerly, deflecting to the left 9° 14' 00" for 236.54 feet along the

easterly line of Kew Gardens Road. Thence continuing northerly along the easterly line of Kew Gardens Road deflecting to the left on the arc of a circle, tangent to the last-mentioned course, the radius of which is 487 feet for 150.58 feet. Thence deflecting to the right on the arc of a circle, tangent to the last-mentioned course, the radius of which is 759.81 feet for 367.35 feet. Thence deflecting to the left on the arc of a circle, tangent to the last-mentioned course, the radius of which is 2,476.88 feet for 875.87 feet to the southwesterly line of old Hoffman Boulevard (Queens Boulevard). Thence northwesterly, deflecting to the left 18° 45' 18" from the tangent to the last-mentioned course for 197.57 feet along the southwesterly line of old Hoffman Boulevard (Queens Boulevard) to the southerly line of old Union Turnpike. Thence westerly, deflecting to the left 50° 43' 02" for 47.56 feet along the southerly line of old Union Turnpike to the westerly line of Kew Gardens Road. Thence southerly, deflecting to the left 118° 18' 56" for 130.11 feet along the westerly line of Kew Gardens Road. Thence continuing southerly along the westerly line of Kew Gardens Road deflecting to the right on the arc of a circle, tangent to the last-mentioned course, the radius of which is 992.84 feet for 177.16 feet. Thence deflecting to the right on the arc of a circle, tangent to the last-mentioned course, the radius of which is 2,396.88 feet for 745.67 feet. Thence deflecting to the left on the arc of a circle, tangent to the last-mentioned course, the radius of which is 839.81 feet for 406.03 feet. Thence southerly, deflecting to the right on the arc of a circle, tangent to the last-mentioned course, the radius of which is 407.00 feet for 188.92 feet to the southerly line of Lefferts Avenue. Thence southeasterly on the arc of a circle, tangent of which deflects to the left 90° 24' 35" and from the tangent to the last-mentioned course, the radius of which is 30 feet for 42.69 feet along the southwesterly line of Kew Gardens Road. Thence southerly, tangent to the last-mentioned course for 139.37 feet along the westerly line of Kew Gardens Road. Thence southerly, deflecting to the right 9° 14' 00" for 162.23 feet along the westerly line of Kew Gardens Road. Thence southerly, deflecting to the left 9° 14' 00" for 236.54 feet along the

Turnpike to Iris Place, in the Second and Fourth Wards, Borough of Queens, City of New York, is laid down upon the Map of Kew Gardens Road, extending from Union Turnpike to Iris Place, approved by the Board of Estimate and Apportionment May 16, 1912, by the Mayor May 22, 1912, copies of which were filed at the office of the President of the Borough of Queens on August 22, 1912, at the office of the County Clerk of Queens County

at Jamaica August 21, 1912, and at the office of the Corporation Counsel on August 21, 1912. The Board of Estimate and Apportionment by a resolution adopted on the 1st day of October, 1915, determined that the whole cost and expense of this proceeding shall be assessed upon the property deemed to be benefited thereby, and that the area of assessment for benefit in this proceeding be fixed and determined to be as shown on the following diagram:



Dated, New York, December 18th, 1915.
LAMAR HARDY, Corporation Counsel, Municipal Building, Borough of Manhattan, City of New York. d18,30

SECOND JUDICIAL DISTRICT.

In the Matter of the Application of The City of New York relative to acquiring title, wherever the same has not been heretofore acquired for the same purpose in fee, to the lands, tenements and hereditaments required for the opening and extending of JAY AVENUE, from Willow Avenue to Mueller Street, in the Second Ward, Borough of Queens, City of New York.

NOTICE IS HEREBY GIVEN THAT AN application will be made to the Supreme Court of the State of New York, Second Judicial District, at a Special Term of said Court, to be held at Part I (Motions), in the County Court-house, in the County of Kings, in the Borough of Brooklyn, in The City of New York, on the 31st day of December, 1915, at the opening of the Court on that day, or as soon thereafter as counsel can be heard thereon, for the appointment of Commissioners of Estimate and a Commissioner of Assessment in the above-entitled matter.

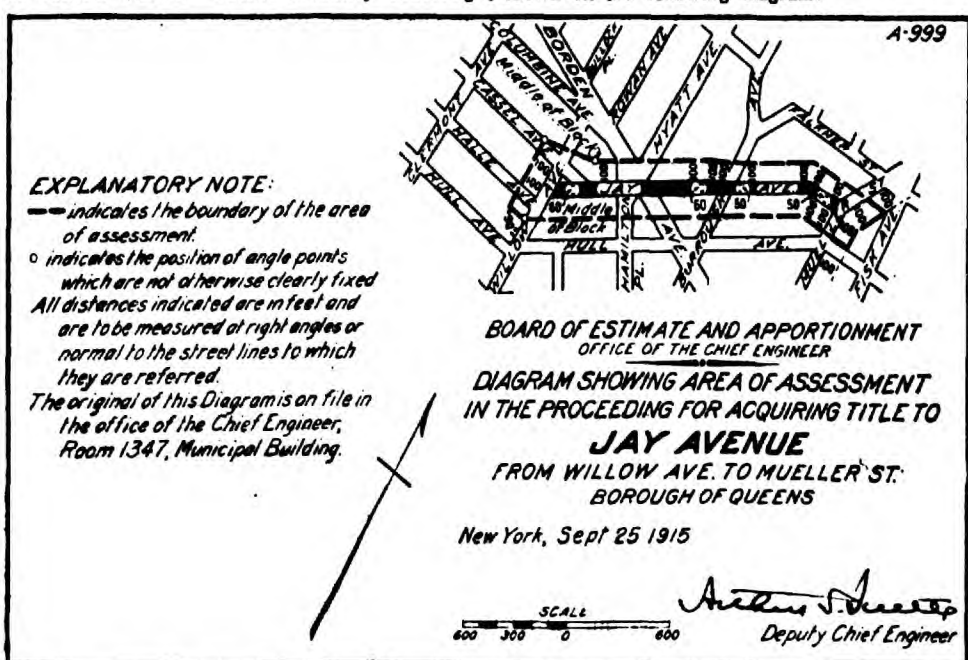
The nature and extent of the improvement hereby intended is the acquisition of title by The City of New York, in fee, for the use of the public, to all the lands and premises, with the buildings thereon and the appurtenances thereunto belonging, required for the opening and extending of Jay Avenue, from Willow Avenue to Mueller Street, in the Second Ward, Borough of Queens, City of New York. The real property title to which is proposed to be acquired is more particularly bounded and described as follows, to wit:

Beginning at a point formed by the intersection of the easterly line of Willow Avenue with the northerly line of Jay Avenue. Running thence easterly for 860 feet along the northerly line of Jay Avenue. Thence easterly, deflecting to the right 5° 47' 27" for 99.11 feet along the northerly line of Jay Avenue to the westerly line of Burrough Avenue. Thence easterly, deflecting to the left 5° 47' 27" for 520.13 feet along the northerly line of Jay Avenue. Thence easterly, deflecting to the right 27° 34' 41" for 182.96 feet along the northerly line of Jay Avenue to the westerly line of Mueller Street. Thence southerly, deflecting to the right 126° 45' 55" for 51.47 feet along the prolongation of the westerly line of Mueller Street. Thence southerly, deflecting

to the left 31° 56' 28" for 8.73 feet along the prolongation of the westerly line of Mueller Street as laid down south of Jay Avenue to the southerly line of Jay Avenue. Thence westerly, deflecting to the right 85° 10' 33" for 139.14 feet along the southerly line of Jay Avenue. Thence westerly, deflecting to the left 27° 34' 41" for 1,507.99 feet along the southerly line of Jay Avenue to the easterly line of Willow Avenue. Thence northerly for 72.97 feet along the easterly line of Willow Avenue to the northerly line of Jay Avenue, the point or place of beginning.

Jay Avenue, extending from Willow Avenue to Mueller Street, in the Second Ward, Borough of Queens, City of New York, is laid down upon Section 17 of the Final Maps of the Borough of Queens, approved by the Board of Estimate and Apportionment June 26, 1908, by the Mayor August 5, 1908, copies of which were filed at the office of the President of the Borough of Queens September 11, 1908, at the office of the County Clerk of Queens County at Jamaica August 14, 1908, and at the office of the Corporation Counsel August 18, 1908, as amended by map altering street lines and grades in the territory bounded by Fulton Street, Burrough Avenue, Van Houten Street, Van Tassel Street, Van Dyke Street, Van Sinderin Street, Faulkner Street, Fisk Avenue, Hull Avenue, Ramsey Street, Grand Street, Borden Avenue and Hyatt Avenue, dated March 20, 1912, approved by the Board of Estimate and Apportionment October 17, 1912, by the Mayor October 24, 1912, copies of which were filed at the office of the President of the Borough of Queens April 23, 1913, at the office of the County Clerk of Queens County at Jamaica April 22, 1913, as Map No. 784, and at the office of the Corporation Counsel April 19, 1913, and by map altering street lines and grades in the territory bounded by Willow Avenue, Borden Avenue, Hyatt Avenue, Whitney Street, Burrough Avenue and Jay Avenue, dated March 20, 1913, approved by the Board of Estimate and Apportionment June 12, 1913, by the Mayor June 17, 1913, copies of which were filed at the office of the President of the Borough of Queens September 16, 1913, at the office of the County Clerk of Queens County at Jamaica September 12, 1913, as Map No. 637, and at the office of the Corporation Counsel September 12, 1913.

The Board of Estimate and Apportionment by a resolution adopted on the 22d day of October, 1915, determined that the whole cost and expense of this proceeding shall be assessed upon the property deemed to be benefited thereby, and that the area of assessment for benefit in this proceeding be fixed and determined to be as shown on the following diagram:



Dated, New York, December 18th, 1915.
LAMAR HARDY, Corporation Counsel, Municipal Building, Borough of Manhattan, City of New York. d18,30

SECOND JUDICIAL DISTRICT.

In the matter of the application of The City of New York relative to acquiring title, wherever the same has not been heretofore acquired for the same purpose in fee to the lands, tenements and hereditaments required for the opening and extending of ST. JAMES STREET, from Maurice Avenue to Broadway, CORONA AVENUE, from Maurice Avenue to Broadway, in the Second Ward, Borough of Queens, City of New York.

NOTICE IS HEREBY GIVEN THAT AN application will be made to the Supreme Court of the State of New York, Second Judicial District, at a Special Term of said Court, to be held at Part I (Motions), in the County Court-house, in the County of Kings, in the Borough of Brooklyn, in The City of New York, on the 31st day of December, 1915, at the opening of the Court on that day, or as soon thereafter as counsel can be heard thereon, for the appointment of Commissioners of Estimate and a Commissioner of Assessment in the above-entitled matter.

The nature and extent of the improvement hereby intended is the acquisition of title by The City of New York, in fee, for the use of

the public, to all the lands and premises, with the buildings thereon and the appurtenances thereunto belonging, required for the opening and extending of St. James Street, from Maurice Avenue to Broadway, Corona Avenue, from Maurice Avenue to Broadway, in the Second Ward, Borough of Queens, City of New York. The real property title to which is proposed to be acquired is more particularly bounded and described as follows, to wit:

St. James Street.
Parcel "A."
Beginning at a point formed by the intersection of the northerly line of Maurice Avenue and the southeasterly line of St. James Street. Running thence westerly for 109.92 feet along the northerly line of Maurice Avenue to the northwesterly line of St. James Street. Thence northeasterly, deflecting to the right 146° 55' 05" for 487.07 feet along the northwesterly line of St. James Street to the southwesterly line of Poyer Street. Thence southeasterly, deflecting to the right 90° for 60.00 feet along the southwesterly line of Poyer Street to the southeasterly line of St. James Street. Thence southerly for 394.97 feet along the southeasterly line of St. James Street to the northerly line of Maurice Avenue, the point or place of beginning.

Parcel "B."
Beginning at a point formed by the intersection of the northeasterly line of Poyer Street with the southeasterly line of St. James Street.

Running thence northwesterly for 60.00 feet along the northerly line of Poyer Street to the northerly line of St. James Street. Thence northwesterly, deflecting to the right 90° for 408.05 feet along the northerly line of St. James Street. Thence northwesterly, deflecting to the right 5° 20' 27" for 60.83 feet along the northerly line of St. James Street. Thence northwesterly, deflecting to the left 0° 38' 07" for 52.39 feet along the northerly line of St. James Street to the southwesterly line of old Broadway. Thence southwesterly, deflecting to the right 93° 15' 57" for 60.05 feet along the southwesterly line of old Broadway to the southwesterly line of St. James Street. Thence southwesterly, deflecting to the right 87° 42' 56" for 95.14 feet along the southwesterly line of St. James Street. Thence southwesterly for 417.83 feet along the southwesterly line of St. James Street to the northerly line of Poyer Street, the point or place of beginning.

CORONA AVENUE.

Beginning at a point formed by the intersection of the northerly line of Maurice Avenue with the northerly line of Corona Avenue. Running thence northwesterly for 32.70 feet along the northerly line of Corona Avenue to the southwesterly line of Poyer Street. Thence southwesterly, deflecting to the right 87° 05' 35" for 31.61 feet along the southwesterly line of Poyer Street to the northerly line of Maurice Avenue. Thence westerly for 62.81 feet along the northerly line of Maurice Avenue to the northwesterly line of Corona Avenue, the point or place of beginning.

Parcel "B."

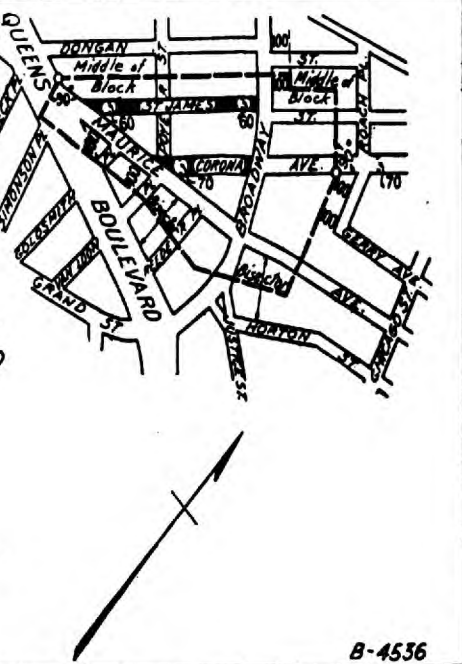
Beginning at a point formed by the intersection of the northerly line of Maurice Avenue with the northerly line of Poyer Street. Running thence northwesterly for 67.65 feet along the northerly line of Poyer Street to the northwesterly line of Corona Avenue. Thence northwesterly, deflecting to the right 92° 54' 25" for 294.80 feet along the northwesterly line of Corona Avenue. Thence northwesterly, deflecting to the right 0° 48' 21" for 184 feet along the northwesterly line of Corona Avenue to the southwesterly line of old Broadway. Thence

southeasterly, deflecting to the right 94° 15' 32" for 14.81 feet along the southwesterly line of old Broadway. Thence southeasterly, deflecting to the right 11° 34' 06" for 37.41 feet along the southwesterly line of old Broadway to the southeasterly line of Corona Avenue. Thence southeasterly, deflecting to the right 74° 10' 22" for 166.75 feet along the southeasterly line of Corona Avenue. Thence southeasterly, deflecting to the left 0° 48' 21" for 286.68 feet along the southeasterly line of Corona Avenue to the northerly line of Maurice Avenue. Thence westerly for 4.85 feet along the northerly line of Maurice Avenue to the northerly line of Poyer Street, the point or place of beginning.

St. James Street, extending from Maurice Avenue to Broadway, and Corona Avenue, extending from Maurice Avenue to Broadway, in the Second Ward, Borough of Queens, City of New York, are laid down upon Section 19 of the Final Maps of the Borough of Queens, approved by the Board of Estimate and Apportionment June 17, 1910, by the Mayor June 24, 1910, copies of which were filed at the office of the President of the Borough of Queens August 23, 1910, at the office of the County Clerk of Queens County at Jamaica August 23, 1910, and at the office of the Corporation Counsel October 24, 1910, as amended by a map showing a change in the street system heretofore laid out within the territory bounded by Broadway, Maurice Avenue, Poyer Street and Dongan Street, in the Second Ward, dated June 13, 1914, approved by the Board of Estimate and Apportionment November 6, 1914, by the Mayor November 13, 1914, copies of which were filed at the office of the County Clerk of Queens County at Jamaica January 7, 1915, at the office of the Corporation Counsel January 5, 1915, and at the office of the President of the Borough of Queens January 7, 1915.

The Board of Estimate and Apportionment by a resolution adopted on the 22d day of October, 1915, determined that the whole cost and expense of this proceeding shall be assessed upon the property deemed to be benefited thereby, and that the area of assessment for benefit in this proceeding be fixed and determined to be as shown on the following diagram:

EXPLANATORY NOTE:
--- indicates the boundary of the area of assessment.
o indicates the position of sample points which are not otherwise clearly fixed.
All distances indicated are in feet and are to be measured at right angles or normal to the street lines to which they are referred.
The original of this diagram is on file in the office of the Chief Engineer, Room 1347, Municipal Building.



BOARD OF ESTIMATE AND APPOINTMENT
OFFICE OF THE CHIEF ENGINEER
DIAGRAM SHOWING AREA OF ASSESSMENT
IN THE PROCEEDING FOR ACQUIRING TITLE TO
ST. JAMES ST.
FROM MAURICE AVE. TO BROADWAY AND
CORONA AVE.
FROM MAURICE AVE. TO BROADWAY
BOROUGH OF QUEENS
New York, Sept. 27th 1915.
Thos. P. Ryan
Chief Engineer

Dated, New York, December 18th, 1915.
LAMAR HARDY, Corporation Counsel, Municipal Building, Borough of Manhattan, City of New York. d18,30

Filing Bill of Costs.

SECOND DEPARTMENT.

In the Matter of the Application of The City of New York, relative to acquiring title, wherever the same has not been heretofore acquired for the same purpose in fee, to the lands, tenements and hereditaments required for the opening and extending of BRAGAW STREET (although not yet named by property authority) from Skillman Avenue to Borden Avenue, in the First Ward, Borough of Queens, City of New York.

NOTICE IS HEREBY GIVEN THAT THE supplemental and additional bill of costs, charges and expenses incurred by reason of the proceedings in the above-entitled matter will be presented for taxation to one of the Justices of the Supreme Court of the State of New York, Second Department, at a Special Term thereof, to be held for the hearing of motions at the County Court House in the Borough of Brooklyn, in the City of New York, on the 30th day of December, 1915, at 10 o'clock in the forenoon of that day, or as soon thereafter as Counsel can be heard thereon; and that the said bill of costs, charges and expenses has been deposited in the Office of the Clerk of the County of Queens, there to remain for and during the space of ten days, as required by law.

Dated, New York, December 16th, 1915.
DENNIS J. HARTE, CHARLES A. WADLEY, C. AUGUSTUS POST, Commissioners of Estimate. CHARLES A. WADLEY, Commissioner of Assessment.
WALTER C. SHEPPARD, Clerk. d16,28

SECOND DEPARTMENT.

In the Matter of the Application of The City of New York, relative to acquiring title in fee, wherever the same has not been heretofore acquired, to the lands, tenements and hereditaments required for the opening and extending of WEST 32ND STREET, from Neptune Avenue to the mean high water line of the Atlantic Ocean; WEST 33RD STREET, from Neptune Avenue to Surf Avenue; WEST 35TH STREET, from Canal Avenue to Surf Avenue; WEST 36TH STREET, from Canal Avenue to Surf Avenue, excepting in each case the right-of-way of the New York and Coney Island Railroad, in the 31st Ward, Borough of Brooklyn, The City of New York.

NOTICE IS HEREBY GIVEN THAT THE bill of costs, charges and expenses incurred by reason of the proceedings in the above-entitled matter will be presented for taxation to one of the Justices of the Supreme Court of the State of New York, Second Department, at a Special Term thereof, to be held at the County Court House in the Borough of Brooklyn, in the City of New York, on the 27th day of December, 1915, at 10:00 o'clock in the forenoon of that day, or as soon thereafter as Counsel can be heard thereon; and that the said bill of costs, charges and expenses has been deposited in the office of the Clerk of the County of Kings, there to remain for and during the space of ten days, as required by law.

Dated, New York, December 13th, 1915.
EDWARD F. LINTON, JOSEPH A. GUIDER, WILLIAM S. FITZPATRICK, Commissioners of Estimate. WILLIAM S. FITZPATRICK, Commissioner of Assessment.
ANDREW C. TROY, Clerk. d13,23

Filing Preliminary Abstracts.

SECOND DEPARTMENT.

In the Matter of the Application of The City of New York, relative to acquiring title, wherever the same has not been heretofore acquired for the same purpose in fee, to the lands, tenements and hereditaments required for the PUBLIC PARK (East River Park), bounded by Barclay Street, Hoyt Avenue, the bulkhead line of the East River and Ditmas Avenue, in the 1st Ward, Borough of Queens, City of New York, except so much of said lands and premises as forms the right of way of the New York Connecting Railroad Company.

NOTICE IS HEREBY GIVEN TO ALL PERSONS interested in the above entitled proceeding, and to the owner or owners, occupant or occupants of all houses and lots and improved and unimproved lands affected thereby, and to all others whom it may concern, to wit:

First.—That the undersigned, Commissioners of Estimate, have completed their estimate of damage, and that all persons interested in this proceeding, or in any of the lands, tenements and hereditaments affected thereby, having any objection thereto, do file their said objections in writing, duly verified, with them at their office, in the Municipal Building, Court House Square, Long Island City, in the Borough of Queens, in The City of New York, on or before the 10th day of January, 1916, and that the said Commissioners will hear parties so objecting, and for that purpose will be in attendance at their said office on the 12th day of January, 1916, at 2:30 o'clock P. M.

Second.—That the undersigned, Commissioner of Assessment, has completed his estimate of benefit and that all persons interested in this proceeding, or in any of the lands, tenements and hereditaments and premises affected thereby, having any objection thereto, do file their said objections in writing, duly verified, with him at his office, in the Municipal Building, Court House Square, Long Island City, in the Borough of Queens, in The City of New York, on or before the 10th day of January, 1916, and that the said Commissioner will hear parties so objecting, and for that purpose will be in attendance at his said office on the 13th day of January, 1916, at 2:30 o'clock P. M.

Third.—That the Commissioner of Assessment has assessed any or all such lands, tenements and hereditaments and premises as are within the area of assessment fixed and prescribed by the Board of Estimate and Apportionment on the 28th day of August, 1913, and that the said area of assessment includes all those lands, tenements and hereditaments and premises situate and being in the Borough of Queens, in The City of New York, which, taken together, are bounded and described as follows, viz.:

Beginning at a point on the westerly bulkhead line of Steinway Creek where it is intersected by the prolongation of a line midway between Fourth Avenue and Sixth Avenue, and running thence southwesterly along the said line midway between Fourth Avenue and Sixth Avenue, and along the prolongation of the said line to the intersection with a line midway between Wolcott Avenue and Winthrop Avenue; thence southeasterly along the said line midway between Wolcott Avenue and Winthrop Avenue to the intersection with a line midway between Seventh Avenue and Eighth Avenue; thence southwesterly along the said line midway between Seventh Avenue and Eighth Avenue to the intersection with a line midway between Wolcott Avenue and Ditmas Avenue; thence southeasterly along the said line midway between Wolcott Avenue and Ditmas Avenue to a point midway between Eighth Avenue and Ninth Avenue; thence southwesterly along a line always midway between Eighth Avenue and Ninth Avenue to

the intersection with a line always bisecting the angle formed by the intersection of the prolongations of the northerly line of Van Deventer Avenue and the southerly line of Flushing Avenue as these streets are laid out between Seventh Avenue and Eighth Avenue; thence westwardly along the said bisecting line to the intersection with a line midway between Fifth Avenue and Sixth Avenue; thence southwardly along the said line midway between Fifth Avenue and Sixth Avenue to the intersection with a line midway between Van Deventer Avenue and Grand Avenue; thence westwardly along the said line midway between Van Deventer Avenue and Grand Avenue to the intersection with the prolongation of a line midway between Third Avenue and Fourth Avenue; thence southwardly along the said line midway between Third Avenue and Fourth Avenue, and along the prolongation of the said line to the intersection with a line midway between Grand Avenue and Jamaica Avenue; thence westwardly along the said line midway between Grand Avenue and Jamaica Avenue to the intersection with a line midway between First Avenue and Academy Street; thence southwardly along the said line midway between First Avenue and Academy Street to the intersection with the prolongation of a line midway between Lincoln Street and Camelia Street; thence westwardly along the said line midway between Lincoln Street and Camelia Street, and along the prolongation of the said line to the intersection with a line bisecting the angle formed by the intersection of the prolongations of the easterly line of Ely Avenue and the westerly line of Crescent Street as these streets are laid out between Broadway and Camelia Street; thence southwardly along the said bisecting line to the intersection with a line midway between Broadway and Ridge Street; thence westwardly along the said line midway between Broadway and Ridge Street, and along the prolongation of the said line to the intersection with the bulkhead line of the East River; thence generally northwesterly along the bulkhead line of the East River, Berrian's Creek and Steinway Creek to the point or place of beginning.

Fourth.—That the abstracts of said estimate of damage and of said assessment for benefit, together with the damage and benefit maps, and also all the affidavits, estimates, proofs and other documents used by the Commissioners of Estimate and by the Commissioner of Assessment in making the same, have been deposited in the Bureau of Street Openings in the Law Department of The City of New York, in the Municipal Building, Court House Square, in the Borough of Queens, in said City, there to remain until the 12th day of January, 1916.

Fifth.—That, provided there be no objections filed to either of said abstracts, the reports as to awards and as to assessments for benefit herein will be presented for confirmation to the Supreme Court of the State of New York, Second Department, at a Special Term thereof for the hearing of motions, to be held in the County Court House in the Borough of Brooklyn, in The City of New York, on the 23rd day of March, 1916, at the opening of the Court on that day.

Sixth.—In case, however, objections are filed to the foregoing abstracts of estimate and assessment, or to either of them, the motion to confirm the reports as to awards and as to assessments shall stand adjourned to the date to be hereafter specified in the notice provided in such cases to be given in relation to filing the final reports, pursuant to Sections 981 and 984 of the Greater New York Charter, as amended by Chapter 658 of the Laws of 1906.

Dated, New York, December 10th, 1915.
W. L. HAMILTON, HARRY R. GELWICKS, Commissioners of Estimate. DENIS O'LEARY, Commissioner of Assessment.
WALTER C. SHEPPARD, Clerk. d20,j7

NOTICE TO BIDDERS AT SALES OF OLD BUILDINGS, ETC.

TERMS AND CONDITIONS UNDER WHICH BUILDINGS, ETC., WILL BE SOLD FOR REMOVAL FROM CITY PROPERTY.

THE BUILDINGS AND APPURTENANCES thereto will be sold to the highest bidder, who must pay cash or certified check, drawn to the order of the Comptroller of The City of New York, and must also give a certified check or cash in half the amount of the purchase price as security for the faithful performance of the terms and conditions of the sale. When the amount of the purchase price does not equal or exceed the sum of \$50, the sum of \$50 shall be the amount of the security to be deposited. This security may at any time after the expiration of the contract period be applied by the City to the cost of completing any of the work required under the contract, but unfinished at the expiration of the contract period.

The purchaser shall not lease, occupy, cause or permit the building or buildings, etc., purchased by him to be used or occupied for any purpose other than that of their speedy removal nor shall he collect any rental or other revenue for the use of either the land or the buildings, etc., situated thereon. The breach of either or any of these conditions shall forthwith void the sale and cause immediate forfeiture of the purchase money and the security deposited for the faithful performance of the conditions of the sale. The placing therein or permitting the occupancy of any such building by any tenant free, for rent or otherwise, excepting the necessary watchmen or the workmen engaged in the actual demolition thereof, shall of itself be a breach of the above conditions of sale.

The sale will be as of the condition of the property on date of delivery thereof to the purchaser. The City of New York will not be responsible for any change or loss which may occur in the condition of the buildings, or their appurtenances between the time of the sale thereof and the time of delivering possession to the purchaser, after being properly vacated of all tenants. The sale and delivery to purchaser will be made as nearly together as the circumstances of vacating the structures of their tenants will permit.

All the material of the buildings, sheds, walks, structures and cellars of whatsoever nature, with their exterior and interior fixtures, appurtenances and foundations of all kinds, except the exterior walls of the buildings and their foundations and the sidewalks and curb in front of said buildings, extending within the described area, shall be torn down and removed from the premises. None of the dirt, debris or waste resulting from demolition shall be allowed to remain on the premises, except old mortar or plaster only, which may be left, but not higher at any point than two feet below the curb opposite that point. The exterior walls and their foundations shall be taken down only to a plane whose elevation shall be the level of the curb in front of the building. Where there is no curb the elevation of the surrounding ground shall be considered curb level. All wells, cesspools, sinks, etc., existing on the property must be filled to the level of the surrounding ground with clean earth.

The purchaser at the sale shall also withdraw and remove all abandoned water taps and old service mains, and in place thereof cause to be inserted a brass plug in the main water pipe in the street, in compliance with the rules and regulations of the Department of Water Supply, Gas and Electricity, and furnish the Department of Finance with a certificate from the Department of Water Supply, Gas and Electricity that this has been performed.

The purchaser at the sale shall also remove all house sewer connections to the main sewer in the street and the openings of the main sewer in street shall be properly closed in compliance with the directions of the Bureau of Sewers in the Borough in which the buildings are situated, and furnish the Department of Finance with a certificate from the Bureau of Sewers that the work has been properly performed.

The permit for all opening in the street to be obtained by and at the expense of the purchaser of the building.

Failure to remove said buildings, appurtenances, or any part thereof, within thirty days from the day of possession will work forfeiture of ownership of such buildings, appurtenances or portion as shall then be left standing, together with all moneys paid by said purchaser on account thereof at the time of the sale, and the bidder's assent to the above conditions being understood to be implied by the act of bidding, and The City of New York will, without notice to the purchaser, cause the same to be removed, and the cost and expense thereof charged against the security above mentioned.

The work of removal must be carried on in every respect in a thorough and workmanlike manner, and must be completed within thirty days from the day of possession, and the successful bidder will provide and furnish all materials of labor and machinery necessary thereto, and will place proper and sufficient guards and fences and warning signs by day and night for the prevention of accidents, and will indemnify and save harmless The City of New York, its officers, agents and servants, and each of them, against any and all suits and actions, claims and demands of every name and description brought against it, them or any of them, and against and from all damage and costs to which it, they or any of them be put by reason of injury to the person or property of another, resulting from negligence or carelessness in the performance of the work, or in guarding the same, or from any improper or defective materials or machinery, implements or appliances used in the removal of said buildings.

Where party walls are found to exist between buildings purchased by different bidders, the materials of said party walls shall be understood to be equally divided between the separate purchasers.

Party walls and fences, when existing against adjacent property not sold, shall not be taken down. All furnishings, plaster, chimneys, projecting brick, etc., on the faces of such party walls are to be taken down and removed. The walls shall be made permanently self-supporting, beam holes, etc., bricked up, and the wall pointed and made to exclude wind and rain and present a clean exterior. The roofs and adjacent buildings shall be properly flashed and painted and made watertight where they have been disturbed by the operations of the Contractor.

The Comptroller of The City of New York reserves the right on the day of sale to withdraw from sale any of the buildings, parts of buildings and machinery included therein, or to reject any and all bids; and it is further

Resolved, That while the said sale is held under the supervision of the Commissioners of the Sinking Fund, the Comptroller is authorized to cause the sale to be advertised and to direct the sale thereof as financial officer of the City.

PROPOSALS FOR BIDS AND ESTIMATES FOR THE CITY OF NEW YORK.

NOTICE TO CONTRACTORS.

GENERAL INSTRUCTIONS TO BIDDERS.

The person or persons making a bid or estimate for any services, work, materials or supplies for The City of New York, or for any of its departments, bureaus or offices, shall furnish the same in a sealed envelope, indorsed with the title of the supplies, materials, work or services for which the bid or estimate is made, with his or their name or names and the date of presentation to the President or Board or to the head of the Department at his or its office, on or before the date and hour named in the advertisement for the same, at which time and place the estimates received will be publicly opened by the President or Board or head of said Department and read, and the award of the contract made according to law as soon thereafter as practicable.

Each bid or estimate shall contain the name and place of residence of the person making the same, and names of all persons interested with him therein, and, if no other person be so interested, it shall distinctly state that fact; also, that it is made without any connection with any other person making an estimate for the same purpose, and is in all respects fair and without collusion or fraud, and that no member of the Board of Aldermen, head of a department, chief of a bureau, deputy thereof, or clerk therein, or other officer of The City of New York is, shall be or become interested directly or indirectly, as contracting party, partner, stockholder, surety or otherwise in or in the performance of the contract, or in the supplies, work or business to which it relates, or in any portion of the profits thereof. The bid or estimate must be verified by the oath, in writing, of the party or parties making the estimate that the several matters stated herein are in all respects true.

No bid or estimate will be considered unless as a condition precedent to the reception or consideration of any proposal, it be accompanied by a certified check upon one of the State or National banks of The City of New York, drawn to the order of the Comptroller, or money or corporate stock or certificates of indebtedness of any nature issued by The City of New York, which the Comptroller shall approve as of equal value with the security required in the advertisement to the amount of not less than three nor more than five per centum of the amount of the bond required, as provided in section 420 of the Greater New York Charter.

The amount shall be as specified in the proposals or instructions to bidders and shall not be in excess of 5 per cent.

The certified check or money should not be inclosed in the envelope containing the bid or estimate, but should be either inclosed in a separate envelope addressed to the head of the Department, President or Board, or submitted personally upon the presentation of the bid or estimate.

For particulars as to the quantity and quality of the supplies, or the nature and extent of the work reference must be made to the specifications, schedules, plans, etc., on file in the said office of the President, Board or Department.

No bid shall be accepted from or contract awarded to any person who is in arrears to The City of New York upon debt or contract, or who is a defaulter, as surety or otherwise, upon any obligation of the City.

The contract must be bid for separately. The right is reserved in each case to reject all bids or estimates if it is deemed to be for the interest of the City so to do.

Bidders will write out the amount of their bids or estimates in addition to inserting the same in figures.

Bidders are requested to make their bids or estimates upon the blank forms prepared and furnished by the City, a copy of which, with the proper envelope in which to inclose the bid, together with a copy of the contract, including the specifications, in the form approved by the Corporation Counsel, can be obtained upon application therefor at the office of the Department for which the work is to be done. Plans and drawings of construction work may also be seen there.