

THE CITY RECORD.

VOL. XLIII. NUMBER 12898.

NEW YORK, THURSDAY, OCTOBER 14, 1915.

PRICE, 3 CENTS.

THE CITY RECORD.

OFFICIAL JOURNAL OF THE CITY OF NEW YORK.
Published Under Authority of Section 1526, Greater New York Charter, by the
BOARD OF CITY RECORD.

JOHN PURROY MITCHEL, MAYOR.
LAMAR HARDY, CORPORATION COUNSEL. WILLIAM A. PRENDERGAST, COMPTROLLER.

DAVID FERGUSON, SUPERVISOR.

Supervisor's Office, Municipal Building, 8th floor.

Published daily, at 9 a. m., except legal holidays, at Nos. 96 and 98 Reade street (north side), between West Broadway and Church street, New York City.

Subscription, \$9.30 per year, exclusive of supplements. Daily issue, 3 cents a copy.

SUPPLEMENTS: Civil List (containing names, salaries, etc., of the City employees), Two Dollars; Official Canvass of Votes, 10 cents; Registry Lists, 5 cents each assembly district; Law Department Supplement, 10 cents; Annual Assessed Valuation of Real Estate, 25 cents each section; postage prepaid.

ADVERTISING: Copy for publication in the CITY RECORD must be received at least TWO (2) days before the date fixed for the first insertion; when proof is required for correction before publication, copy must be received THREE (3) days before the date fixed for the first insertion.

COPY for publication in the corporation newspapers of Brooklyn must be received at least THREE (3) days before the date fixed for the first insertion.

Entered as Second-class Matter, Post Office at New York City.

TABLE OF CONTENTS.

Aldermen, Board of— Public Hearings by the Committee on Buildings	7737	Manhattan, Borough of— Report for Weeks Ended September 25 and October 2, 1915	7745
Assessors, Board of— Completion of Assessments	7751	Municipal Civil Service Commission— Eligible Lists Promulgated October 9, 1915	7737
Bellevue and Allied Hospitals— Proposals	7751	Minutes of Meetings Held August 18, 20 and 21, 1915	7742
Board Meetings	7761	Notices of Examinations	7751
Borough of— Proposals	7749	Notice to Bidders at Sales of Old Buildings, Etc.	7764
Brooklyn, Borough of— Proposals	7764	Official Directory	7745
Changes in Departments, Etc.	7745	Parks, Department of— Proposals	7749
Correction, Department of— Proposals	7751	Police Department— Auction Sale	7747
Docks and Ferries, Department of— Auction Sale	7753	Owners Wanted for Unclaimed Property	7747
Education, Department of— Proposals	7748	Public Service Commission, First District— Calendar for the Week Commencing October 11, 1915	7742
Estimate and Apportionment, Board of— Budget Hearings on Departmental Estimates	7737	Invitation to Bidders	7752
Notice of Public Hearing, Franchise Matters	7753	Invitation to Contractors	7752
Notice of Public Hearing, Public Improvement Matters	7753	Queens County Clerk— Proposals	7751
Public Hearing for Taxpayers	7737	Richmond, Borough of— Proposals	7764
Finance, Department of— Confirmation of Assessments	7750	Street Cleaning, Department of— Proposals	7751
Corporation Sales of Buildings	7750	Supreme Court, First Department— Application to Amend Proceedings	7761
Corporation Sale of Lease	7750	Application for Appointment of Commissioners	7761
Corporation Sales of Real Estate	7750	Filing Bill of Costs	7762
Interest on City Bonds and Stock	7750	Filing Preliminary Abstracts	7761
Notice of Sales of Tax Liens	7750	Supreme Court, Second Department— Application for Appointment of Commissioners	7763
Place for Holding Children's Court	7750	Application to Amend Proceedings	7764
Sureties on Contracts	7750	Filing Final Reports	7762
Vouchers Received October 13, 1915	7740	Filing Preliminary Abstracts	7763
Warrants Made Ready for Payment October 13, 1915	7737	Taxes and Assessments, Department of— Notice to Property Owners	7761
Fire Department— Auction Sale	7751	Water Supply, Board of— Proposals	7749
Proposals	7751	Water Supply, Gas and Electricity, Department of— Proposals	7751
Health, Department of— Proposals	7752		
Instructions to Bidders for Work to Be Done or Supplies to Be Furnished	7764		
Manhattan, Borough of— Proposals	7747		

BOARD OF ESTIMATE AND APPORTIONMENT

Budget Hearings on Departmental Estimates for Year 1916 Before the Sub-Committee of the Committee on Tax Budget of the Board of Estimate and Apportionment at Its Office, Room 737, Municipal Building.

CALENDAR FOR PERIOD ENDING OCTOBER 16, 1915.

Thursday, October 14, 1915.

9.30 A. M. Department of Street Cleaning.
Armory Board, National Guard, and Naval Militia.

Friday, October 15, 1915.

9.30 A. M. 2.30 P. M.
Fire Department. President, Borough of Richmond.
10.30 A. M. 7.30 P. M.
Department of Docks and Ferries. Department of Education (Janitorial Service).

Saturday, October 16, 1915.

9.30 A. M.
Department of Finance. SAMUEL C. HYER, Clerk to Sub-Committee.

PUBLIC HEARINGS FOR TAXPAYERS.

Budget for 1916.

PUBLIC NOTICE IS HEREBY GIVEN, That, pursuant to a resolution adopted by the Board of Estimate and Apportionment on October 1, 1915, PUBLIC HEARINGS will be held on MONDAY, OCTOBER 25, 1915, and TUESDAY, OCTOBER 26, 1915, in Room 16, City Hall, Borough of Manhattan, at 10 o'clock a. m., in regard to the BUDGET FOR 1916, as tentatively prepared, and the TAXPAYERS OF THE CITY are invited to appear and be heard on those days, relative to appropriations to be made and included in said Budget.
Dated, New York, October 5, 1915.
O5,26 JOSEPH HAAG, Secretary.

BOARD OF ALDERMEN

Public Hearings by the Committee on Buildings.

PUBLIC NOTICE IS HEREBY GIVEN that the Committee on Buildings of the Board of Aldermen will hold a public hearing in the Aldermanic Chamber, City Hall, Borough of Manhattan, on THURSDAY, OCTOBER 21, 1915, at 2 o'clock p. m., on the following matters:

No. 2100. Ordinance in relation to frame buildings.
No. 2101. Ordinance in relation to chimneys and heating apparatus.

(Both of these proposed ordinances may be found in the minutes of the Board of Aldermen published in the CITY RECORD of Thursday, October 7, 1915.)

All persons interested are invited to attend.

O8,21 P. J. SCULLY, City Clerk and Clerk of the Board of Aldermen.

MUNICIPAL CIVIL SERVICE COMMISSION.

Eligible Lists, Promulgated October 9th, 1915.

Promotion to Foreman, Grade 2.
President, Borough of The Bronx.

Bureau of Sewers and Highways, Maintenance—

1. Lawrence Siehling, 961 Teller Avenue, 87.07.
2. Jno. M. Haffen, 2433 St. Raymonds Avenue, Bronx, 81.
3. Michael Oliver, 1760 Jerome Avenue, Bronx, 81.
4. Emil Goldner, 684 E. 134th St., Bronx, 78.
5. George A. Beckelhauit, 289 E. 157th St., 77.

Promotion to Head Keeper—Department of Correction.

1. Frederick L. Morehead, 208 E. 115th St., 89.27.
2. James P. McDermott, 114 W. 84th St., 87.
3. Daniel F. Leahan, 792 E. 175th St., 84.50.
4. Terence J. Mills, 498 Myrtle Ave., Brooklyn, 82.53.
5. Martin McDonnell, 2136 Clinton Ave., 82.50.
6. Patrick J. Corcoran, 136 E. 31st St., 82.
7. Michael Cummings, 420 E. 58th St., 81.50.
8. James E. Elliott, 888 Third Ave., 81.50.
9. Andrew S. Handley, 70 W. 109th St., 81.25.
10. Martin J. Feely, Penitentiary, B. I., N. Y., 81.
11. Charles R. White, 180 Sterling St., Brooklyn, 80.75.
12. Edw. J. O'Byrne, 506 W. 55th St., 80.55.
13. Michael C. Breen, 280 Third Ave., Long Island City, 80.30.
14. Lawrence Trainor, 729 Prospect Ave., Bronx, 80.
15. Charles E. Goble, 257 Bement Ave., West New Brighton, 79.50.
16. Archibald Camp, 2037 Belmont Ave., Bronx, 79.42.
17. Eugene J. Kearney, 318 First Ave., 78.85.
18. James M. Smith, 301 W. 153rd St., 78.75.
19. Robert Stackpole, 217 Bergen St., Brooklyn, 78.50.
20. Jones F. Gibbons, 7 W. 98th St., 78.25.
21. Thomas J. Keating, 223 E. 74th St., 78.07.
22. Jno. B. Donovan, 1587 Grant Ave., Bronx, 78.
23. James J. Farrell, 1197 Third Ave., 78.
24. Jno. M. Faas, Mohegan Lake, Westchester Co., N. Y., 78.
25. Lazarus Levy, 29 E. 124th St., 77.90.
26. Denis O'Brien, 884 Lexington Ave., 77.50.
27. James B. Thomson, 1661 83rd St., Brooklyn, 77.37.
28. Jno. Bockel, 34 Grant Ave., Brooklyn, 77.35.
29. Joseph M. Crowley, 2527 Madison St., Brooklyn, 77.25.
30. Joseph A. McCann, 145 7th St., L. I. City, 77.22.
31. Frederick T. Fagan, 1974 Clinton Ave., Bronx, 77.15.
32. Jno. Moynahan, 12 Hanover St., Elmhurst, L. I., 77.
33. Jno. Murphy, 386 11th Ave., Astoria, L. I., 77.
34. William F. Moore, 226 E. 69th St., 77.
35. Eugene J. McCormack, 11 Mitchell Place, 76.71.
36. Angelo G. Pizarro, 1753 65th St., Brooklyn, 76.65.
37. Alfred Hall, 285 8th Ave., Astoria, L. I., 76.62.
38. William J. Jackson, 755 10th Ave., 76.37.
39. Jno. F. Brady, Harts Island, N. Y., 75.75.
40. Louis P. Korndorfer, 318 Birch St., Morris Park, L. I., 75.55.
41. Joseph Rowley, 226 E. 123rd St., 75.52.
42. Harry T. Ashworth, 1195 Clay Ave., Bronx, 75.52.
43. Harry Evans, 237 Grand Ave., L. I. City, 75.22.
44. Geo. W. J. Heron, 160 E. 95th St., 75.07.
45. Jno. J. Kennedy, 99 Cornelia St., Brooklyn, 75.03.
46. Charles L. Denkert, 234 Court St., Brooklyn, 74.20.
47. Frank J. Gildea, 160 E. 60th St., care of Boggs, 73.85.

DEPARTMENT OF FINANCE.

WARRANTS MADE READY FOR PAYMENT IN DEPARTMENT OF FINANCE WEDNESDAY, OCTOBER 13, 1915.

Below is a statement of warrants made ready for payment on the above date, showing therein the Department of Finance voucher number, the dates of the invoices or the registered number of the contract, the date the voucher was filed in the Department of Finance, the name of the payee and the amount of the warrant.

Where two or more bills are embraced in the warrant, the dates of the earliest and latest are given, excepting that, when such payments are made under a contract, the registered number of the contract is shown in the place of the second invoice date.

Where the word "final" is shown after the name of the payee, payment will not be made until thirty days after the completion and acceptance of the work, but all of the other warrants mentioned will be forwarded through the mail unless some reason exists why payment is to be made in person, in which event written notice will be promptly given to the claimant.

In making a written or verbal inquiry at this office for any of the above mentioned warrants, it is requested that reference be made by the Department of Finance voucher number.

WILLIAM A. PRENDERGAST, Comptroller.

Finance Voucher No.	Invoice Dates or Contract Number.	Received in Department of Finance.	Name of Payee.	Amount.
Board of Aldermen.				
119629	9- 1-15	10- 7-15	Fallon Law Book Co.	\$1 00
119630	8-31-15	10- 7-15	The Briarcliff Lodge Assn.	4 80
119631	9-30-15	10- 7-15	John Manning	2 60
119632	9-30-15	10- 7-15	Great Bear Spring Co.	1 50
119623	9- 1-15	10- 7-15	United Electric Service Company	6 65
119628	9-23-15	10- 7-15	Remington Typewriter Co.	3 00
119627	8-31-15	9-30-15	Provost, Humbert & Williams	8 67
119626	9-30-15	10- 7-15	John Manning	11 78
119624		10- 7-15	New York Telephone Co.	94 38
Armory Board.				
114784	8-16-15	9-22-15	Nicholas Gas Fixture Mfg. Co.	\$374 00
117216	4-16-15	9-30-15	Cavanagh Bros & Co.	122 26
114780	8-13-15	9-22-15	Nicholas J. Schery	118 54
Department of Bridges.				
118616	8-20-15	10- 5-15	The Oil Marketing Co.	\$7 12
118615	8- 4-15	10- 5-15	Oriental Rubber & Supply Co., Inc.	6 56
118614	9- 9-15	10- 5-15	Sterling Top & Equipment Co., Inc.	35 00
118613	8-19-15	10- 5-15	The E. R. Merrill Spring Co.	15 28
118600	9-14-15	10- 5-15	The Arthur Co.	47 50
119246	8-13-15	8-24-15	10- 6-15 Meder-Staudt Company, Inc.	18 00
Bellevue and Allied Hospitals.				
117434	7-24-15	10- 1-15	Annin & Co.	\$37 80
117366	8-12-15	10- 1-15	Thomas Stokes & Son.	18 77
118411	9- 2-15	10- 4-15	National Biscuit Company	7 43
118416			Henry Bainbridge & Co.	16 27
118885	7-31-15	10- 5-15	Wm. A. Sander	9 77
118913	6-26-15	10- 5-15	Taylor Instrument Companies	1 15
118914	7-27-15	10- 5-15	International Silver Company	1 25
118915	6-21-15	7-14-15	10- 5-15 E. B. Meyrowitz	6 50

Finance Voucher No.	Invoice Dates or Contract Number.	Received in Department of Finance.	Name of Payee.	Amount.	Finance Voucher No.	Invoice Dates or Contract Number.	Received in Department of Finance.	Name of Payee.	Amount.	
118907	7-31-15	10- 5-15	Michael Fogarty, Inc.	16 60	119890	9-14-15. 9-15-15	10- 7-15	M. J. Tobin	9 38	
118916	7-15-15	10- 6-15	Lorenzo Minei	8 05	119894	8- 6-15. 8-20-15	10- 7-15	M. J. Tobin	56 90	
117402	8-18-15	10- 1-15	T. H. Adie	27 25	117796	7-28-15	10- 2-15	M. Fisher	59 75	
118911	7- 8-15	10- 5-15	Charles E. Dowdall, Inc.	35 00	117800	7-26-15	10- 2-15	Benjes & Stiefel	26 00	
118413	8- 3-15	10- 4-15	Shults Bakery	89 18	117803	7-26-15	10- 2-15	Charles E. Dowdall, Inc.	35 00	
118919	4-26-15. 7-28-15	10- 6-15	The Kny-Scheerer Co.	33 70	117808	5-17-15	10- 2-15	Stewart Lock Co.	12 80	
118918			Wm. Langbein & Bros.	67 15	117841	7-22-15	10- 2-15	S. & P. Krajci	50 00	
118917	7-22-15	10- 6-15	Otis Elevator Company	89 95	117842	8-15-15	10- 2-15	Thomas McKeown	50 00	
118922	6-19-15	10- 6-15	Wm. Langbein & Bros.	27 10	117846	7-20-15	10- 2-15	John Brook	24 00	
118929	6-17-15. 8-11-15	10- 6-15	George Tiemann & Co.	37 00	117848	6-14-15	10- 2-15	H. Pfund	69 00	
110637	8- 4-15	10- 7-15	National Biscuit Company	18 02	117854	6-17-15. 7-26-15	10- 2-15	American Ornamental Iron Works....	69 00	
119645			The S. S. White Dental Mfg. Co.	97 09	117855	8-17-15	10- 2-15	John Buchanan	27 00	
119644	8- 1-15. 8- 7-15	10- 7-15	George Murphy, Inc.	32 73	119895	8- 3-15	10- 7-15	The Brooklyn Daily Eagle	8 50	
118934	6-21-15. 7- 1-15	10- 6-15	Frank E. Haynes & Son.	93 30	119496	6- 2-15	41161	Walter C. Noyes, William A. Marble, Alfred A. Cook, trustees in bankruptcy for J. B. Greenhut Co.	10 10	
118928	7-28-15. 8-11-15	10- 6-15	George Tiemann & Co.	28 55				Favor, Ruhl & Co.	5 25	
119638	5-31-15	10- 7-15	M. O'Brien & Son, Inc.	9 41				Favor, Ruhl & Co.	9 60	
7300			County Court, Kings County.		119021	3-13-15	41785	10- 6-15	Hammacher, Schlemmer & Co.	16 80
7299			10- 9-15 Grace V. Donigan	\$16 20	119020	3-13-15	41189	10- 6-15	Syndicate Trading Co.	26 95
6779			10- 9-15 Anton Miller	5 00	119056	6-14-15	41741	10- 6-15	L. C. Smith & Bros. Typewriter Co.,	3 50
			9-30-15 Harrison C. Gloré	450 00	119055		41161	10- 6-15	Walter C. Noyes, William A. Marble, Alfred A. Cook, trustees in bankruptcy for J. B. Greenhut Co.	17 89
117923	9-30-15	10- 2-15	County Court, Bronx County.	\$1 75	119070				O. M. Gottesman	17 00
117922	8-31-15	10- 2-15	Nickel Towel Supply	2 40					Hammock & Co.	50 00
117919	5-19-15	10- 2-15	Berkshire Products Co., Inc.	6 50					Favor Ruhl & Co.	49 00
			City Magistrates' Courts.		119069	7-12-15	41473	10- 6-15	Hammacher Schlemmer & Co.	6 26
119269	9-29-15	10- 6-15	The Felix F. Daus Duplicator Co.	\$1 00	119047	6-28-15	41538	10- 6-15	Adolph Hauptman	9 00
119268	9-20-15	10- 6-15	John Schirmer	5 25	119036		41189	10- 6-15	E. Steiger & Co.	4 40
119271			Shaw Walker Company of New York.	5 40	119046		41346	10- 6-15	L. T. Scott	40 63
119270	9-29-15	10- 6-15	The Felix F. Daus Duplicator Co.	2 00	119001		41355	10- 6-15	Favor Ruhl & Co.	61 53
119280		10- 6-15	William McAdoo	3 15	119063	6-28-15	41183	10- 6-15	Reid's Express	35 50
			City Court of The City of New York.		119076		41520	10- 6-15	L. E. Atherton, Assignee of Hermann-	60 00
119609	8-31-15	10- 7-15	Knickerbocker Ice Co.	15 60	118234	7- 9-15. 7-17-15	10- 4-15	sen & Co.	25 00	
119608	8-31-15	10- 7-15	Kanouse Mountain Water Co.	15 00	117636		10- 8-15	Stumpp & Walter Co.	89 30	
			Supreme Court.		117905	7-22-15	10- 2-15	The Nelson Co., Inc.	57 00	
118760	7- 1-15	10- 5-15	Zachary P. Taylor	13 00				H. Tasoff	31 00	
118960	10- 4-15	10- 6-15	Charles J. Schmeller	10 00	117597	8- 3-15	10- 2-15	Library Bureau	55 00	
			County Clerk, Queens County.		117888	6-16-15	10- 2-15	Agent and Warden of Auburn Prison	57 00	
7294		10- 9-15	Joseph Hagerty	20 00	118225			Atlas Window Shade Co.	36 50	
			Department of Correction.		117850			John Winton, Jr.	28 00	
118810	8-24-15	10- 5-15	James S. Barron & Co.	9 00	118230	6-30-15	10- 4-15	H. Tasoff	31 00	
118805	8-11-15. 8-16-15	10- 5-15	Department of Public Charities, Bureau of Disinfectants	9 35	118220	6- 2-15. 7-20-15	10- 4-15	M. Weinberg	45 50	
			Wm. Langbein & Bros.	4 00	118224	6-15-15	10- 4-15	Philip and Paul	69 00	
118833	8- 9-15	10- 5-15	Singer Sewing Machine Co.	26 85	117866	5-10-15	10- 2-15	O. W. Nordstrom	84 50	
118834	8-12-15	10- 5-15	J. W. Buckley Rubber Co.	35 25	117850	8- 2-15	10- 2-15	Herman Huchital	23 00	
118819	8- 5-15. 8-26-15	10- 5-15	Annin & Co.	14 18	117805	7-20-15	10- 4-15	A. Harper	38 00	
118817	8- 6-15	10- 5-15	Thomas C. Dunham	14 10	118259	8-18-15	10- 4-15	The Gibbons Co.	16 50	
118822	8-10-15	10- 5-15	W. R. Ostrander & Co.	14 48	118235	8-25-15	10- 4-15	A. W. Brown Electric Co.	73 00	
118830	6-30-15	10- 5-15	Bramhall, Deane Co.	3 34	118255	7-22-15	10- 4-15	Louis Theiss	49 00	
118840	8-16-15	10- 5-15	Montgomery & Co., Inc.	4 40	118249	8-13-15	10- 4-15	Thomas King	80 00	
118836	8-11-15	10- 5-15	Empire Brick & Supply Co.	54 00	118245	7- 2-15	10- 4-15	Thomas King	35 00	
118837	7-30-15	10- 5-15	D. B. Pearshall & Son	4 00	118242	7- 1-15	10- 4-15	J. Friedman	61 90	
118824	8-26-15	10- 5-15	Armour Curled Hair Works	28 80	118239	8- 7-15	10- 4-15	Philip Garfinkel, Assignee of Wm. G. Hill	41 95	
115937	7- 2-15	9-27-15	E. F. Keating Co.	377 70	118236	8-25-15	10- 4-15	The J. W. Pratt Co.	1,249 87	
115946	7-23-15	9-27-15			118257	8-21-15	10- 4-15	Stanley & Patterson	86 25	
			District Attorney, Queens County.		117987	7-29-15	10- 2-15	Martin Gottschaldt	35 00	
119593		10- 7-15	Alphonse L. McCormack	16 54	117985	6-21-15	10- 2-15	Century Cabinet Company	375 00	
119587	9-22-15	10- 7-15	Denis O'Leary	5 00	116625		41484	Syndicate Trading Co.	3 90	
			District Attorney, Bronx County.		117860	2-26-15	10- 2-15	New York Calcium Light Co.	53 25	
119301		10- 6-15	Francis Martin	295 70	117608			Samuel Lewis	13 60	
119297	9-14-15	10- 6-15	Colb, Macey, Dohme, Inc.	35	117099	1-10-14	9-30-15	A. J. Nystrom & Co., Inc.	56 24	
			District Attorney, New York County.		119830	5-18-15	10- 7-15	Kali Lumber Co.	78 87	
7038		10- 6-15	Walter J. Jones	239 75	119839	12- 1-14	40264	New York Architectural Terra Cotta Co.	30 00	
7039		10- 6-15	William T. Fishbough	216 90	119493	7-31-15	41531	F. S. Banks & Co.	62 11	
119143		10- 6-15	Charles A. Mulligan	67 20	119053	6- 7-15	41660	Annin & Co.	75 95	
			Department of Docks and Ferries.		119827	6-22-15	41476	Burton & Davis Co.	56 05	
117065		9-30-15	Erie Railroad Co.	363 96	119034	6-30-15	41235	Milton Bradley Co.	45 34	
117101	8- 6-15. 9-17-15	9-30-15	General Electric Co.	116 14	119080	6-24-15	41192	O. M. Gottesman	1 48	
117144	42924	9-30-15	W. P. Seaver, Inc.	27,825 07	119084	6-28-15	41208	H. T. Dakin	37 51	
117067	43205	9-30-15	Mechanics Trust Co., N. J. Assignee of G. B. Spearin	10,375 87	119090	3-12-15	41249	H. T. Dakin	26 40	
117104	8-31-15	9-30-15	John W. Sullivan Co.	185 00	119835	7-21-15	41179	Welsbach Gas Lamp Co.	330 00	
117066		9-30-15	O'Brien Bros., Inc.	10,358 60	119833	8- 9-15	41473	Welsbach Gas Lamp Co.	179 70	
			Board of Elections.		119495	3-13-15	41354	New York Telephone Co.	211 17	
118624	9-24-15	10- 5-15	Reiners and Gabay	75 39	119494	3-13-15	41475	The Baker & Taylor Co.	101 76	
116758			Reiners & Gabay	62 16	117043	6-30-15		New York Telephone Co.	126 07	
			Board of Estimate and Apportionment.		117032	6-30-15		New York Telephone Co.	130 39	
119599			New York Telephone Co.	8 35	117064			New York Telephone Co.	123 34	
115605	9-10-15	9-25-15	The Globe Wernicke Co.	28 00	116981	1-15-15		The Kny-Scheerer Co.	105 75	
119606		10- 7-15	Kenneth Allen—Engineer	7 38	117072		42649	Thos. A. Corwin	357 00	
			Department of Education.		117069		42649	Agent and Warden, Sing Sing Prison.	209 50	
117013	5-21-15. 6-28-15	9-30-15	Schrock & Squires	180 37	117068		42649	John M. Doherty	300 00	
117078	7-10-15	9-30-15	Royal Card & Paper Co.	178 30	117059			T. F. Long	127 25	
117024			Brooklyn Window Shade Co.	349 91	116978	8- 2-15. 8- 9-15	9-30-15	Doncourt Const. Co.	260 00	
119583		41201	Jas. S. Barron & Co.	3 00	117085			T. Frederick Jackson, Inc.	323 00	
119825	5-12-15	41201	Jas. S. Barron & Co.	18	116958			Ohlhausen & Veit	1,172 00	
119581	7-16-15	41195	Tower Mfg. & Nov. Co.	20	116977	7-20-15	9-30-15	Thomas F. Ford	109 00	
119831		41124	M. J. Tobin	13 50	116970	8- 6-15	9-30-15	William Rabe	483 00	
119775			W. L. Johnson	3 00	116970	6-25-15	9-30-15	Michael Fisher	140 00	
119019	5-12-15	41124	M. J. Tobin	44	116968	6-26-15	9-30-15	Walter C. Noyes, William A. Marble, Alfred A. Cook, trustees in bankruptcy for G. B. Greenhut Co.	233 00	
119498	6- 5-11	41241	Fred'k Pearce Co.	1 91	116960	7-24-15	9-30-15	L. E. Knott Apparatus Company	112 56	
119024	6-30-15	41345	The Manhattan Supply Co.	14 52	117037	7- 9-15	9-30-15	Walter J. Best, Jr.	226 00	
119018	4-10-15	41253	A. L. Nathan & Co.	13 13	117041	7- 6-15	9-30-15	Jac. Schneider	115 00	
119481	6-16-15	41220	James A. Miller	3 60	117021	6-30-15	9-30-15	S. F. Carlin	156 00	
119478	6-30-15	41313	Knickerbocker Ice Co.	25 85				Allen & Ryan	401 00	
119484		41488	McHutchinson & Co.	5 97				I. Tabnik	228 00	
117895	8- 3-15	10- 2-15	H. Gold	47 75				Department of Finance.		
117867	7-14-15	10- 2-15	William Rabe	85 00	116984	5-11-15	9-30-15	Brooklyn Home for Blind, Crippled and Defective Children	\$4,049 60	
117869	6-28-15	10- 2-15	John Brook	68 00	117023		10- 5-15	Brooklyn Nursery and Infants' Hospital	1,014 10	
			Bramhall, Deane Co.	29 88	116965	8- 9-15	9-30-15	Brooklyn Hospital	1,302 60	
117645	5-29-15. 6-28-15	10- 2-15	Department of Correction	36 88	116979	8-12-15	9-30-15	Colored Orphan Asylum and Association for the Benefit of Colored Children in the City of New York	2,533 50	
117878	7-26-15	10- 2-15	Philip Garfinkel, assignee of Wm. G. Hill	71 43	117046	7-19-15. 8- 8-15	9-30-15	Church Charity Foundation of Long Island, St. John's Hospital	1,270 45	
			Naughton-Mulgrew Motor Car Co.	64 83	116964	8-12-15	9-30-15	Children's Aid Society	820 00	
118493	6-30-15	41745	M. Kalmus	22 35				Catholic Institute for the Blind	473 00	
118988			J. Kurzban	50 40	120049			German Hospital and Dispensary	1,375 90	
117877	7-23-15	10- 2-15	M. Kalmus	84 30	120050			House of Mercy	744 38	
117881	6-14-15. 7-12-15	10- 2-15	Standard Supply Co.	28 00	120051			Hope Farm	1,722 00	
118495		41226	L. E. Knott Apparatus Co.	32 37	120053			Italian Hospital of the Borough of Manhattan	483 80	
117857	6-24-15	10- 2-15	Agent and Warden of Auburn Prison.	66				International Sunshine Branch for the Blind	906 00	
119879	8-23-15	10- 7-15	Tower Mfg. & Nov. Co.	27 01						
119881	8- 6-15. 8-28-15	10- 7-15	M. J. Tobin	16 90						
119882	8-20									

Finance Voucher No.	Invoice Dates or Contract Number.	Received in Department of Finance.	Name of Payee.	Amount.	Finance Voucher No.	Invoice Dates or Contract Number.	Received in Department of Finance.	Name of Payee.	Amount.
120062			Low Maternity Branch of Brooklyn Hospital	145 90	119392	9-25-15	10- 6-15	M. B. Brown Ptg. & Bdg. Co.....	4 95
120063			Norwegian Luth. Deaconesses' Home and Hospital	720 25	119394	9-23-15	10- 6-15	Library Bureau	2 95
120064			Norwegian Luth. Deaconesses' Home and Hospital	697 55	119399	9-24-15	10- 6-15	Dimock & Fink Co.....	13 00
120065			New York Magdalen Home	1,424 25	119402			Guaranteed Awning Co., Inc.....	49 50
120066			Orphan Home, Brooklyn	8,300 36	119401	9-21-15	10- 6-15	Library Bureau	17 50
120068			Society for the Aid of Friendless Women and Children	142 55	119404	9-28-15	10- 6-15	Peter Henderson & Co., Inc.....	6 00
120067			St. Mary's General Hospital of the City of Brooklyn	2,240 59				President of the Borough of Brooklyn.	
119555	10- 7-15		Henry Romeike, Inc.	5 00	118866	9- 1-15	10- 5-15	James H. Brown	\$46 66
120074			The New York Society for the Relief of the Ruptured and Crippled	1,503 78	118857		10- 5-15	Municipal Garage	13 08
120073			St. Agnes' Hospital for Crippled and Atypical Children	3,303 60	118856	8-31-15	10- 5-15	Municipal Garage	21 92
120072			Sanitarium for Hebrew Children	625 00	118770	8-20-15	10- 5-15	Remington Typewriter Co., Inc.....	15 00
120071			St. John's Guild	1,875 00	118768	9-23-15	10- 5-15	Brooklyn Blue Print Works.....	2 09
120069			Society for the Aid of Friendless Women and Children	127 78	118780	9-18-15	10- 5-15	Department of Correction	11 00
120070			St. John's Long Island City Hospital.	1,672 36	118782	9-10-15	10- 5-15	P. W. Taylor	3 00
118513	9-30-15		Isaac Cohen	166 66	18777			Patrick Tague	2 80
118511	9-30-15		Samuel Feldman	166 66	118778	9- 3-15	10- 5-15	Royal Eastern Electrical Supply Co....	1 56
118512	9-30-15		Michael N. Delagi	166 66	118779	9-20-15	10- 5-15	William Conley	6 40
118502	9-30-15		John S. Bennett	518 00	118775	7-16-15	10- 5-15	Everson & Reed Co.....	20 00
			Fire Department.		118776	9-14-15	10- 5-15	Gibson Iron Works Co.....	40 00
117243	6-22-15	9-30-15	The Gamewell Fire Alarm Telegraph Co.	\$305 50	118774	9-20-15	10- 5-15	H. C. Kopp Sales Co.....	6 00
117246	9-15-15	9-30-15	M. D. Lundin	373 00	118771	9-22-15	10-15-15	Scofield & Company.....	10 50
117237	7-14-15	9-30-15	Knickerbocker Supply Co.	118 31	118773			P. W. Taylor.....	3 00
			Department of Health.		118766	9- 1-15	10- 5-15	M. H. Dingee & Co.....	6 80
116420	8- 5-15	9-28-15	L. R. Wallace	\$5 34	118767	8-26-15	10- 5-15	Brooklyn Blue Print Works.....	6 50
118272			Standard Oil Co. of New York	65 45	118769	9-15-15	10- 5-15	Royal Eastern Electrical Supply Co....	1 50
118273	9- 1-15, 9-13-15	10- 4-15	Standard Oil Co. of New York	16 63	118764	9-20-15	10- 5-15	Montague Mailing Machinery Co.....	1 00
116236	7-29-15	9-28-15	D. P. Winne Company	19 79	118765	9-15-15	10- 5-15	Gowanus Kindling Wood Works.....	4 75
116439	8-20-15	9-28-15	Ingham Bros.	8 29	118858	8-31-15	9-20-15	Standard Oil Co. of New York.....	54 20
118316	8- 4-15	10- 4-15	Hale Desk Company	25 90	118860	9-21-15	10- 5-15	Thomas Smith & Son Corporation....	34 63
118308	9- 9-15	10- 4-15	A. E. Godefroy	25 00	118859	8-27-15	10- 5-15	The Texas Company	25 50
116255	8- 9-15	9-28-15	Standard Oiled Clothing Co.	5 71	118791	9-15-15	10- 5-15	M. Rosen	3 75
118314	7-15-15	10- 4-15	Adams & Flanagan Co.	50 40	118790	9-15-15	10- 5-15	Samuel Kaplan	1 50
118329			Alfred Chatwin Supply Co.	26 45	118789	9-23-15	10- 5-15	Cook Electric Co.....	3 50
118263			Anthony Krayer	8 44	118869	9- 1-15	10- 5-15	James H. Brown	34 48
118305	7-20-15	10- 4-15	Neal & Brinker Company	90	118786	9-21-15	10- 5-15	Jacob Muller	8 20
118317	8-13-15	10- 4-15	Agent and Warden, Auburn Prison ..	8 51	118787	9-21-15	10- 5-15	Otis Elevator Co.....	14 00
118319	8- 9-15	10- 4-15	George Vause	7 80	118788	9-23-15	10- 5-15	Cook Electric Co.....	12 00
118321	7- 7-15	10- 4-15	Bramhall-Deane Co.	49 00	118792	9-11-15	10- 5-15	Bern H. Janssen	4 00
118324	7-22-15	10- 4-15	Thomas C. Dunham	3 75	118795	9-25-15	10- 5-15	The Banks Law Publishing Company..	3 00
118661	9-15-15	10- 5-15	Daniel T. Kenny, Insp. in Charge ..	20 70	117255		42170 9-30-15	North Eastern Construction Co.....	5,967 00
118660	8- 2-15	10- 5-15	Eugene Winship, Sanitary Engineer ..	22 10	117256		42353	Norton & Gorman Contracting Co....	6,616 79
118648	7- 9-15	10- 5-15	Jno. T. Sprague, Sanitary Supt.	36 55				President of the Borough of Queens.	
118674	7-31-15	10- 5-15	S. J. Baker, M.D., Director	18 30	119722			John W. Moore, Supt.....	\$17 00
118647	7-19-15	10- 5-15	S. J. Baker, M.D., Director	2 55	116185	9- 2-15	10- 5-15	F. Hartman	22 25
118672	8-11-15	10- 5-15	W. L. Somerset, Acting Chief	4 15	119752			Madison Avenue Garage and Stables;	
118682	9-16-15	10- 5-15	S. Dana Hubbard, M.D.	5 40				James H. Connell, Prop.....	80 00
118638	8-26-15	10- 5-15	Ole Salthe, Asst. Director	10 00				President of the Borough of Richmond.	
118306	8-12-15	10- 4-15	The Kny-Scheerer Co.	31 80	118702	8-17-15	10- 5-15	The Monon Supply Co., Inc.....	\$8 75
119665		10- 7-15	S. J. Baker, M.D., Director	49 27	118699	6-29-15	10- 5-15	T. J. Mullen	16 00
116252	8-20-15	9-28-15	H. C. Biglin & L. E. Moffatt	54 00	118691	6- 1-15	10- 5-15	Castleton Motor Car Co.....	2 50
116438	7-31-15	9-28-15	Whitall-Tatum Company	7 80	118715	8- 2-15	10- 5-15	Staten Island Supply Co.....	11 84
116423	8- 9-15	9-28-15	Standard Oil Co. of New York	31 80	118714	7- 1-15	10- 5-15	Staten Island Supply Co.....	11 60
116421	8-14-15	9-28-15	L. R. Wallace	9 00	118688	7-28-15	10- 5-15	Killian's Garage	5 10
119670		10- 7-15	W. L. Somerset, M.D., Acting Chief ..	37 10	118689	7-31-15	10- 5-15	Castleton Motor Car Co.....	60
119666		7-10-15	S. J. Baker, M.D., Director	51 24	118708	8- 1-15	10- 5-15	The Morey-La Rue Laundry Co.....	50 00
118303			Abraham & Straus	21 25	118690	8-19-15	10- 5-15	Robert A. Ford & Co.....	3 75
118327	8- 2-15	10- 4-15	McElraevy & Hauck Co.	63 90	118705		10- 5-15	John E. Donovan.....	4 00
			Department of Licenses.		118705		10- 5-15	John E. Donovan.....	4 00
119283		10- 6-15	George H. Bell, Commissioner	\$56 27	44055	3-22-15	4- 5-15	Killian's Garage	87 75
119284		10- 6-15	George H. Bell, Commissioner	143 94				Public Service Commission.	
			Law Department.		117689			Pannier Bros. Stamp Co., Inc.....	\$84 50
119619		10- 7-15	Samuel K. Probasco	\$6 85	119169	9-14-15	10- 6-15	Financial America	13 80
119620		10- 7-15	The National Board of Censorship of Motion Pictures	28 97	119170			The New York Herald.....	25 60
119614			United Electric Service Company	1 80	119172	7-30-15	8-31-15	The Edison Electric Illuminating Co. of Brooklyn	10 48
			The Mayoralty.		119177			Frederick W. Carpenter, Division Engineer	45 76
119146		10- 6-15	William J. Frazer	\$9 50	119178			John H. Myers, Division Engineer....	61 62
119145			David Hiergesell	13 50	119180			New York Telephone Company.....	2 50
119147		10- 6-15	Katharine Haenlein	15 79				Department of Public Charities.	
			Board of Parole.		118081	8-31-15	10- 4-15	Borden's Condensed Milk Company..	\$42 90
119597		10- 7-15	Thomas R. Minnick	\$56 40	119341	8- 6-15	10- 6-15	National Oil Company.....	4 50
			Public Recreation Commission.		118055	8-14-15	10- 4-15	The Engineering Equipment Co.....	44 00
117175	9-21-15	9-30-15	Dieges & Clust	\$7 00	119375	9-16-15	10- 6-15	Manhattan Electrical Supply Co.....	2 06
			Bronx Parkway Commission.		119307	7-31-15	10- 6-15	Mrs. Patrick Sheehan	16 00
117123	8-30-15	9-30-15	N. Y. Title Insurance Co.....	\$478 87	119310	6-25-15	10- 6-15	John Wanamaker, New York.....	18 30
117126	7- 6-15, 8-20-15	9-30-15	U. S. Title Guaranty Co.....	261 15	115827	6-11-15	9-27-15	Alois L. Hofaker.....	13 55
			Department of Parks.		115166			A. L. A. Himmelwright & H. F. J. Porter	86 40
117760	9- 3-15, 9- 4-15	10- 2-15	Pure Oil Company	\$91 85				Borden's Condensed Milk Co.....	3 78
117764	9- 9-15	10- 2-15	Corbett & Co.	65 00	119385	8-30-15	10- 6-15	J. M. Horton Ice Cream Co.....	10 80
117789	7-16-15	10- 2-15	Royal Typewriter Co., Inc.....	10 70	119347			Jones Packing Co.	64 48
116048		9-28-15	Frank J. Felgenhauer Co.....	952 70	118050	6-28-15	10- 4-15	C. A. Brandt Co.	25 00
117270	9-10-15	9-30-15	Mallett Contracting & Supply Co., Inc.	848 96	119974		10- 8-15	Ferguson Laboratories	10 00
117260	8-17-15	9-30-15	Riches, Piver & Co.....	216 00	118053	3-11-15	8-16-15	Department of Correction	51 82
120202		10- 8-15	N. Y. Botanical Garden, James A. Scrymser, Treas.	8,463 88	118061	2- 6-15	10- 4-15	W. F. Murray Co.	6 00
117250	6-24-15	9-30-15	Interstate Chemical Co.	213 62	118059	7- 9-15	10- 4-15	Chas. W. Brucher	5 01
117264	8-26-15, 9-24-15	9-30-15	Douglas Bros. Hardware Co., Inc....	28 10	119380	6-30-15	8-31-15	William H. Schmall	15 00
			Police Department.		119334	8-14-15	9- 9-15	Peter Henderson & Co.....	8 47
117153	8-28-15	9-30-15	Louis R. Fisher & Co.....	\$50 64	116783			Albert Winternitz	3 248 50
117149	9-17-15	9-30-15	Rutherford Rubber Company	736 82	116500	12-31-14	9-28-15	Kroeschell Bros. Ice Mach. Co.....	650 00
117150	9-16-15	9-30-15	Ingram, Richardson Mfg. Co.....	151 03	119345	8-10-15	10- 6-15	White Washburne Co.	4 75
117143	8-26-15	43173	W. Zinsser & Co.....	236 00	119352	8-25-15	10-16-15	Paul Schaad	17 70
117142	9-15-15	42957	J. & T. Adikes	346 47	119346	7-29-15	10- 6-15	Ludwig Littauer	5 25
			President of the Borough of Manhattan.					Department of Street Cleaning.	
119112	7-15-15, 8-21-15	10- 6-15	Charles O. Robertson	\$31 95	118483	3-20-15	9-21-15	New York Sporting Goods Co.....	10 50
102600			H. W. Caldwell & Son Co.....	132 26	118152	3-31-15	10- 4-15	Fred W. Beatty	11 52
114891	8-26-15	9-23-15	Daniel J. Donelin	1,083 01	118144	7-31-15	8-31-15	Nonpareil Garage, Inc.	40 00
			President of the Borough of The Bronx.		118201	8-25-15	10- 4-15	Emergency Workshop	13 50
117747	9-26-15	10- 2-15	F. V. Morrison, Jr.....	\$75 00	118200	8-25-15	10- 4-15	Emergency Workshop	24 00
119400	9- 3-15	10- 6-15	American Society of Municipal Improvement	2 00	118199	9- 9-15	10- 4-15	New York Stencil Works	18 00
				1 50	118195	8-25-15	10- 4-15	The J. L. Mott Iron Works.....	22 00
119417	9-30-15	10- 6-15	A. Rudolph	1 50	117213		40629 9-30-15	Commercial Trust Co. Assignee of Riverside Cont. Co.....	4 615 92
119415	9-20-15	10- 6-15	General Speedometer Repair Co.....	1 50				P. T. Dunn	80 00
119414	9-18-15	10- 6-15	A. P. Dienst Co., Inc.....	58				Department of Taxes and Assessments.	
119412	9-22-15	10- 6-15	The New Ideal Wagon Works, Inc....	5 00	118568	9-20-15	10- 5-15	R. L. Polk & Co., Inc.....	\$80 00
119413	9- 9-15	10- 6-15	International Motor Co.	40				Tenement House Department.	
119410	9-24-15	10- 6-15	E. F. Keating Co.	29 81	117140	9-15-15	9-30-15	Duplicator Manufacturing Co.	\$121 50
119405			Agent and Warden, Clinton Prison....	1 50				Board of Water Supply.	
119403	9-21-15	10- 6-15	A. P. Dienst Co., Inc.....	1 10	7266			The Legislative Index Publishing Co..	\$75 00
119397	9-18-15	10- 6-15	A. P. Dienst Co., Inc.....	3 00	7267			Walter S. Morton	350 00
119398	9-29-15	10- 6-15	Montgomery & Co., Inc.....	9 90				Department of Water Supply, Gas and Electricity.	
					118749			Guarantee Typewriter Repair Co.....	\$7 50
					118736	8-23-15	10- 5-15	Ford Motor Co.	35 70
					118731	8- 5-15	10- 5-15	E. G. Ruehle & Co.	28 34
					118729	8-12-15	10- 5-15	New York Blue Print Paper Co.....	12 64
					118734	9- 7-15	10- 5-15	Shaw-Walker Co. of New York.....	32 00
					117726	8-30-15	10- 2-15	United Lead Co.	39 20
					119207	7-31-15	10- 6-15	Nason Manufacturing Co.	15 20
					117972</				

Finance Voucher No.	Invoice Dates or Contract Number.	Received in Department of Finance.	Name of Payee.	Amount.	Finance Voucher No.	Invoice Dates or Contract Number.	Received in Department of Finance.	Name of Payee.	Amount.
105624	8- 1-15	8-22-15	James McNamara	128 15	117209	9- 1-15	9-30-15	Robt. A. Welke	152 50
108258	7- 8-15	8-30-15	Bloomington Bros.	129 78	117196	8-30-15	9-30-15	The Manhattan Supply Co.....	127 80
106163	4-28-15	8-24-15	Bloomington Bros.	808 00	120181		10- 8-15	E. Beardsley, Chief Division of Supplies	15 39
117704	8-31-15	10- 2-15	The Columbia Machine Works and Malleable Iron Co.	51 32	120182			John E. McGeehan, Deputy Commr....	52 81

VOUCHERS RECEIVED IN DEPARTMENT OF FINANCE, WEDNESDAY, OCTOBER 13, 1915.

A statement is herewith submitted of all vouchers filed in the Department of Finance on this date, in which is shown the Department of Finance voucher number, the date of the invoices or the registered number of the contract, the name of the payee and the amount of the claim. Where two or more bills are embraced in one voucher the date of the earliest is given, excepting that when such vouchers are submitted under a contract the registered number of the contract is shown instead.

WILLIAM A. PRENDERGAST, Comptroller.

Finance Voucher No.	Invoice Date or Contract Number.	Name of Payee.	Amount.	Finance Voucher No.	Invoice Date or Contract Number.	Name of Payee.	Amount.
121821	35224	William P. Seaver	1,645 74	121423	41475	H. T. Dakin	29
121820	35224	William P. Seaver	688 73	121424	41672	Charles Scribner's Sons	16 50
121821	35224	William P. Seaver	12,776 12	121425	41533	Kolesch & Co.	17 29
Department of Bridges.				121426	41355	Adolph Hauptman	3 35
121735	37269	Marble Arch Co. and Conners Bros. Co.	6,609 60	121427	41206	Wm. Zinsner & Co.	8 49
121736	40919	H. P. Stephenson Co., Inc.	1,555 16	121428	41180	Parker P. Simmons Co., Inc.	3 35
121737	31946	Pilcher & Tachau	248 40	121429	41183	E. Steiger & Co.	43 95
121738	42930	New York Telephone Co.	24 95	121430	41491	Syndicate Trading Co.	18 67
121739	42930	New York Telephone Co.	14 00	121431	41343	Knickerbocker Supply Co.	42
121740	42930	New York Telephone Co.	8 58	121432	41201	James S. Barron & Co.	33 41
121741	42929	New York Telephone Co.	10 40	121433	41192	F. S. Banks & Co.	12 81
121742	42929	New York Telephone Co.	6 27	121434	41190	George W. Millar & Co.	5 82
121743	42929	New York Telephone Co.	7 87	121243	10-11-15	The William H. Eisen Co.	26 75
121744	42929	New York Telephone Co.	10 66	121385	41657	Atkinson, Mentzer & Co.	78 09
121745	42929	New York Telephone Co.	6 82	121245	7- 1-15	Hammacher, Schlemmer & Co.	3 16
121746	42929	New York Telephone Co.	29 22	121246	6-10-15	J. M. Saulpaugh's Sons.	15 60
Coroners, Borough of The Bronx.				121247	4-23-15	Hull, Grippen & Co.	13 50
121856	10- 7-15	Philip J. Coffey	5 00	121248	5-12-15	B. F. Drakenfeld & Co., Inc.	58 77
121857	9-30-15	Kanouse Mountain Water Company	2 70	121249	7-20-15	Wm. P. Snyder	24
121858	6- 3-15	Elliott-Fisher Co.	65	121250	4-23-15	R. H. Macy & Co.	1 40
121859	9-30-15	New York Telephone Co.	16 35	121251	3-12-15	Syndicate Trading Co.	7 72
County Clerk, New York County.				121252	5-24-15	American Type Founders Co.	42 31
121889	5- 7-15	Library Bureau	13 60	121253	6-16-15	L. Barth & Son	1 15
121890	7- 1-15	Fred Morganweck	12 75	121254	7- 6-15	Montgomery & Co., Inc.	11 20
121891	7- 1-15	Knickerbocker Ice Co.	10 00	121255	6-16-15	Sol. Lazarus	73 90
Department of Education.				121256	5-31-15	Charles M. Smith	19 54
121625	41717	Frank J. Coleman	180 00	121257	4-17-15	Abraham & Straus	111 03
121626	41668	C. S. Hammond & Co.	38 50	12124	8-24-15	Goodyear Tire & Rubber Co.	36 81
121337	41486	Bloomington Bros.	3 39	121342	41343	Knickerbocker Supply Co.	16
121338	41175	Bloomington Bros.	34 22	121343	41461	The J. W. Pratt Co.	49 51
121339	39288	Longman, Green & Co.	2 84	121344	41175	Bloomington Bros.	63
121340	416	Abraham & Straus	62	121345	41743	A. B. Dick Co.	20 15
121341	39288	Longman, Green & Co.	16 47	121346	41195	Tower Mfg. & Nov. Co.	4 00
121316	41786	Defiance Mfg. Co.	20 80	121347	41181	Gerry & Murray	1 05
121317	41353	Manning, Maxwell & Moore, Inc.	45	121348	41163	American Lead Pencil Co.	1 10
121318	41532	Schoverling, Daly & Gales ..	3 36	121349	41169	Snelling & Son	1 83
121319	41478	J. M. Saulpaugh's Sons	30 50	121350	41628	Funk & Wagnalls Co.	1 60
121320	41217	Stanley & Patterson, Inc.	1 75	121351	41170	A. P. W. Paper Co.	3 50
121321	41166	Blaisdell Paper Pencil Co.	2 00	121352	41180	Parker P. Simon & Co.	1 43
121322	41168	Armous & Co.	4 49	121353	41352	Holden Paper Co., Assignee of the Smith Tablet Co.	5 10
121323	41161	J. B. Greenhut & Co.	1 22	121354	41379	N. Y. & Penna. Co., Assignee of Hopper Paper Co.	81
121324	41173	Jos. Dixon Crucible Co.	7 92	121355	41182	Q. M. Gottesman	1 87
121325	41171	Owen M. Dawson	67	121356	8-17-15	Samuel Lewis	257 00
121326	41176	Defiance Mfg. Co.	1 52	121404	41629	American Book Co.	41 44
121327	41212	Eugene Dietzen Co.	1 10	121405	41675	The Kny-Scheerer Co.	1 75
121328	41191	Syndicate Trading Co.	11 77	121406	41679	Frederick Pearce Co.	4 60
121329	41219	The Prang Co.	39	121407	41183	E. Steiger & Co.	8 32
121330	41179	Milton, Bradley Co.	12 02	121408	41217	Stanley & Patterson, Inc.	2 40
121331	41488	McHutchinson & Co.	84	121409	41629	American Book Co.	4 87
121332	41345	The Manhattan Supply Co.	1 14	121410	41677	Standard Scientific Co.	1 00
121333	41235	N. Y. Architectural Terra Cotta Co.	1 00	121411	39296	Baker & Taylor Co.	42 16
121334	41479	Schoverling, Daly & Gales Co.	48	121412	41744	Remington Typewriter Co., Inc.	10 00
121335	41213	Schieffelin & Co.	2 04	121413	41629	American Book Co.	1 94
121336	41195	Tower Mfg. & Nov. Co.	7 06	121414	41628	Funk & Wagnalls	1 60
121357	41220	James A. Miller	94	121415	41191	Syndicate Trading Co.	152 67
121358	41189	Favor, Ruhl & Co.	1 40	121446	42886	Foulds & Freure	113 43
121359	41248	Wm. Bratter & Co.	34	121447	41673	Henry Holt & Co.	192 83
121360	41347	Cavanagh Bros. & Co.	10	121448	41667	Chas. E. Merrill Co.	371 48
121361	41205	Robertson Paper Co., Assignee of W. D. Harper, Inc.	10 96	121449	42888	E. Steiger & Co.	649 82
121362	41532	Schoverling, Daly & Gales ..	61 28	121450	41640	E. Steiger & Co.	96 90
121363	39289	The Macmillan Co.	1 17	121451	41647	Frank D. Beattys Co.	3 04
121364	41167	The Atlas Shear Co.	1 30	121452	41759	E. P. Dutton & Co.	30 95
121365	41214	Abraham & Straus	2 75	121453	41743	A. B. Dick Co.	418 65
121366	41354	H. T. Dakin	3 12	121454	41638	Benj. H. Sanborn & Co.	127 81
121367	41253	A. L. Nathan & Co.	10 13	121455	42884	Milton Bradley Co.	413 40
121368	41182	O. M. Gottesman	0 58	121456	41719	Wm. B. Harrison	42 66
121369	41355	Adolph Hauptman	3 45	121457	41699	Geo. T. Montgomery	48
121370	41496	Adolph Hauptman	2 29	121458	41591	J. & T. Adikes	182 90
121371	41174	Alfred Field & Co.	1 05	121459	41322	C. H. T. Jurgens	212 83
121372	41183	E. Steiger & Co.	29 41	121460	41493	Eberhard Faber	7 02
121373	4180	Parker P. Simmons Co.	2 75	121304	5-19-15	Hammacher, Schlemmer & Co.	28 40
121374	41346	Hammacher, Schlemmer Co.	8 42	121305	2-27-15	The Kny-Scheerer Co.	2 77
121375	41161	J. B. Greenhut Co.	12 90	121306	6-29-15	Dept. of Correction	21 00
121376	41313	Knickerbocker Ice Co., Inc.	24 26	121307	6-21-15	Milton Bradley Co.	16 80
121377	41313	Knickerbocker Ice Co.	21 78	121308	7- 2-15	Harper & Bros.	18 75
121378	41190	George W. Millar Co.	48 13	121309	5- 8-15	M. J. Tobin	14 12
121379	41183	E. Steiger & Co.	60 92	121310	7- 1-15	The Macmillan Co.	83 44
121401	41322	C. H. Jurgens	125 67	121311	5-18-15	A. L. Nathan & Co.	1 40
121402	41591	J. & T. Adikes	311 29	121312	6- 3-15	Brooklyn Daily Eagle	4 00
121403	41315	Francis H. Leggett & Co.	198 81	121313	6-16-15	Clarence S. Nathan	6 75
121550	8-25-15	Neostyle Envelope Co.	110 28	121314	5-28-15	Bloomington Bros.	88 32
121551	8-26-15	J. W. Pratt Co.	36 71	121315	6-10-15	Scientific Equipment Co.	15
121552	8- 4-15	Peerless Manifold Book Co.	100 80	District Attorney, Bronx County.			
121553	8- 6-15	M. J. Tobin	16 48	121855		Francis Martin	\$31 85
121554	8-24-15	M. J. Tobin	22 00	Department of Docks and Ferries.			
121555	8- 3-15	Brooklyn Daily Eagle	42 30	121704	8-31-15	N. Y. Telephone Co.	\$32 93
121556	8-12-15	Tabulating Machine Co.	75 24	121705	8-31-15	N. Y. Telephone Co.	6 55
121557	7-24-15	Clarence S. Nathan	11 49	121706	9-30-15	Brooklyn and Manhattan Ferry Co.	11,000 00
				121719	9-27-15	Parkersburg Iron Co.	176 78
				121720	9- 7-15	Jones Packing Co.	15 75
				121721	8-19-15	James Shewan & Sons.	154 90
				121722	9-16-15	Liberty Mfg. Co.	
				121723	9-27-15	Vulcan Iron Works, Inc.	69 00
				121724	7-13-15	Vulcan Iron Works, Inc.	39 00
				121707	4-26-15	N. Y. Multi Color Copying Co.	98 44
				121708	6-18-15	Knickerbocker Ice Co.	50 28
				121709	9- 7-15	Holbrook Mfg. Co.	84 66
				121710	9- 7-15	Oil Marketing Co.	59 50
				121711	9-27-15	Neptune Packing & Rubber Co.	25 12

Invoice			Invoice			Invoice		
Finance Date	Name of Payee.	Amount.	Finance Date	Name of Payee.	Amount.	Finance Date	Name of Payee.	Amount.
Vouch- or Con- er No. tract Number.			Vouch- or Con- er No. tract Number.			Vouch- or Con- er No. tract Number.		
121712	8-27-15 Lee Brothers	12 50	121479	9-22-15 Manhattan Elec. Sup. Co....	8 30	121844	7-26-15 Uvalde Contr. Co.	33 00
121713	9- 7-15 Industrial Instrument Co....	18 00	121480	9-16-15 John Lucas & Co., Inc.....	9 00	121845	6- 4-15 W. J. Fitzgerald	77 70
121714	9- 7-15 Boston Woven Hose & Rub- ber Co.	321 35	121481	9-22-15 John W. Masury & Son.....	156 05	121846	9- 8-15 Matthew Baird Contr. Co....	1 81
121715	9-16-15 Agent and Warden, Sing Sing Prison	196 00	121482	9-10-15 Ford Motor Co.	7 27	121847	6-11-15 Asphalt Constr. Co.	99 85
121716	9-16-15 Agent and Warden, Auburn Prison	114 00	121483	9-27-15 The Manhattan Supply Co..	72	121848	6-29-15 Holbrook Brothers	29 31
121717	9-16-15 American Flag Co.	24 00	121484	9- 9-15 Dept. of Correction	8 00	121849	9- 1-15 Casper Glass Co.	11 00
121718	8-19-15 Manhattan Supply Co.	120 35	Commissioner of Jurors, Bronx County.			121850	9-14-15 Jas. L. Robertson & Sons...	19 00
121725	42514 Oil Marketing Co.	2,022 31	121703	10- 1-15 Gramatan Spring Water Co.	\$1 80	121851	8- 5-15 Strauss & Co.	12 00
121726	42874 Chilton Paint Co.	677 75	Commissioner of Jurors, Kings County.			121852	4- 6-15 Foster, Scott Ice Co.	60 64
121727	42057 Chilton Paint Co.	542 50	121435	10- 5-15 Patrick Dougherty	\$10 26	121853	6- 1-15 Uvalde Contr. Co.	409 55
121728	42056 Jas. Shewan & Sons.....	1,405 95	121436	9-30-15 N. Y. Telephone Co.	8 88	121824	7-29-15 Geo. C. Lavery & Co.....	79 83
121729	43323 Wacker & Flannigan	534 60	Law Department.			121825	9- 1-15 Ajax Portland Cement Co....	37 50
121730	41413 N. Y. Tel. Co.	112 39	121886	10- 1-15 United Electric Service Co..	\$0 50	121826	9- 7-15 Wm. H. King & Co.	35 00
121731	41413 N. Y. Telephone Co.	100 48	121887	10- 5-15 Edward A. Freshman	10 25	121827	8-28-15 Nason Mfg. Co.	41 44
121732	41500 N. Y. Tel. Co.	5 49	121888	William J. Millard	74 98	121828	8-23-15 Merchant & Evans Co.....	265 86
121733	41413 N. Y. Tel. Co.	32 45	121702	10- 9-15 Lamar Hardy	500 00	121829	8-11-15 Jos. Dixon Crucible Co.....	12 80
121734	41500 N. Y. Tel. Co.	7 63	The Mayoralty.			121830	9- 7-15 Wood Mosaic Co.	6 12
Department of Finance.			121538	41381 N. Y. Telephone Co.	\$116 34	121831	8- 3-15 Master Builders Co.	35 00
121747	The Provident Life & Trust Co. of Philadelphia	\$250,000 00	121528	9-30-15 Briarcliff Lodge Assn.	4 20	121832	8-17-15 Jackson's Mantel & Grate Works	85 90
121748	The Provident Life & Trust Co. of Philadelphia	5,542 81	121529	9-30-15 John Manning	12 03	121833	9- 1-15 Norton Door Check Co....	3 60
121461	Philip Weigand	6 00	121530	9-30-15 N. Y. & Brooklyn Towel Supply Co.	4 20	121834	7-21-15 Thos. C. Dunham	174 25
121543	William Necker	50 00	121531	9-30-15 Foster Scott Ice Co.	6 50	121835	9- 7-15 A. P. Dienst Co.	15 15
121544	Stephen Merritt	50 00	121532	10- 1-15 Banks Law Publishing Co..	2 65	President of the Borough of Brooklyn.		
121545	10- 5-15 College of The City of New York, Retirement Fund, Wm. A. Prendergast, Comp- troller, as Trustee	5,000 00	121533	9-25-15 Globe Wernicke Co.	24 00	121883	41904 Louis Granato	\$2,799 69
121546	10-11-15 Katherine L. Linehan	10 00	121534	9-14-15 United Elec. Service Co....	50	121884	39562 M. Mandato	1,935 38
121547	10-11-15 Angelo Stango	11 50	121535	9- 1-15 Western Union Telegraph Co.	10 26	121885	43138 B. Picone & Son.....	896 74
121548	10-11-15 Edward Dunn	30 00	121536	9-30-15 Postal Telegraph Cable Co.	49	President of the Borough of Richmond.		
121865	Daniel Moynahan	154 03	121537	9- 8-15 L. C. Smith & Bros.	45 05	121749	5-26-15 The Moray La Rue Laundry Co.	\$50 00
121866	Chas. A. O'Malley	3 92	Department of Parks, Boroughs of Manhattan and Richmond.			121750	6-15-15 The Morey La Rue Laundry Co.	50 00
121867	R. B. McIntyre	16 55	121699	9-20-15 Dickerson, Van Dusen & Co.	8 55	121751	8- 6-15 T. J. Mullen	16 00
121868	Albert E. Hadlock	75 19	121700	9-14-15 N. Y. Calcium Light Co....	335 25	121752	6-14-15 Robert A. Ford & Co.....	31 84
121869	David E. Kemlo	543 04	121701	9-21-15 Louis Ruhe	225 00	121753	6-11-15 Geo. M. Kress, Sr.	10 00
121870	Land Company of Edenwald ..	25 36	121677	8-28-15 United Market & Grocery Co.	22 50	121754	7-23-15 Henry C. Greb	12 00
121871	Land Company of Edenwald ..	5,478 30	121678	7-29-15 Cushman's Sons, Inc.	58 84	121755	4-30-15 Destructor Co.	496 00
121872	Land Company of Edenwald ..	25 36	121679	7-29-15 Orange County Milk Assn..	24 40	121756	7- 2-15 Wm. J. Crosson	36 73
121873	Land Company of Edenwald ..	507 25	121680	8-31-15 A. P. Paper Co.	8 75	121757	7-27-15 E. J. O'Connor	24 99
121874	Land Company of Edenwald ..	1,858 56	121681	9-23-15 Schieffelin & Co.	27 70	121758	7-27-15 George C. Goelze	16 20
121875	Land Company of Edenwald ..	36 36	121682	9-14-15 Pure Oil Co.	81 00	121238	31628 McMullen, Snare & Triest, Inc.	57,134 70
121876	Land Company of Edenwald ..	5,022 28	121683	9-22-15 Big Gem Polish Co.	2 88	121259	34476 Arthur McMullen & Hoff Co.	13,653 27
121877	Land Company of Edenwald ..	73 55	121684	9-17-15 Milton, Bradley Co.	11 50	121260	39103 Oscar Daniels Co.	1,025 15
121878	Land Company of Edenwald ..	1 01	121685	9- 1-15 The Ohman Map Co.	4 00	121261	38424 Alfred P. Roth	769 91
121879	10- 4-15 Giro Cioffi	50 02	121686	9-14-15 H. B. Clafin Corp.	10 73	121262	37597 Dock Contractor Co.	46,110 07
121880	10- 6-15 Chas. C. Warrin	1,945 00	121687	9- 2-15 Eugene Dietzgen Co.	4 41	121263	38428 Post & McCord, Inc.	81,279 00
121881	Michael J. Egan	2,315 00	121688	8-25-15 Kuehn & Metz	101 00	121264	38428 Post & McCord, Inc.	4,924 80
121882	John J. Wackin	1,930 00	121689	8-11-15 Municipal Garage	34 00	121265	42974 Oscar Daniels Co.	9,504 95
Fire Department.			121690	7- 7-15 Columbia Graphophone Co.	999 00	121266	41614 Samuel Beskin	9,117 36
121485	9-22-15 S. Whyte Merritt Co.....	\$60 00	121691	8-26-15 Curtis Publishing Co.	1 00	121267	34476 Arthur McMullen & Hoff Co.	495 98
121486	9- 1-15 The Pittsburgh Plate Glass Co.	4 35	121692	9-10-15 John A. Gifford & Son	3 30	121268	40318 Underpinning & Foundation Co.	44,517 87
121487	9-24-15 Livingston Radiator & Mfg. Co.	36 25	121693	7-16-15 John Simmons Co.	1 30	121269	43455 Holbrook, Cabot & Rollins Corp.	9,908 45
121539	9-28-15 Chas. S. Demarest	1 00	121694	8- 5-15 J. W. Fiske Iron Works....	247 50	121270	38426 Oscar Daniels Co.	1,970 94
121540	9-15-15 R. H. Laimbeer	25 00	121695	9-24-15 Neal & Brinker Co.	5 84	121271	38427 Rodgers & Hagerty, Inc....	6,136 69
121541	9- 9-15 Chas. S. Demarest	1 65	121696	9-20-15 Russell, Burdall & Ward Bolt & Nut Co.	53 28	Department of Public Charities.		
121542	9-27-15 Herman R. Reis, M. D.	10 16	121697	9-20-15 George H. Storm & Co.	30 72	121627	10- 9-15 Angus P. Thorne, Supt.	\$1,185 00
121498	9-13-15 Barnett & Brown	175 50	121698	9-24-15 Peter Duryee & Co., Inc....	17 90	121628	10- 9-15 Angus P. Thorne, Supt.	650 00
121499	9- 7-15 The Linde Air Products Co.	2 00	121299	9-21-15 George Stier, Inc.	12 70	121629	10- 8-15 Wm. J. Doherty	340 00
121500	9-20-15 John Greig	25 76	121300	9-17-15 Willard Storage Battery Co.	2 03	121630	8- 9-15 The Del., Lackawanna & Western R. R.	125 10
121501	9-18-15 James A. Miller	34 44	121272	9-17-15 Consolidated Coal Co., Inc..	78 75	121631	8-21-15 L. I. Railroad Co.	19 37
121502	7-19-15 Agent and Warden, Auburn Prison	853 05	121273	9-17-15 Manhattan Card & Paper Co.	202 50	121632	8- 9-15 Penna. Railroad Co.	11 00
121503	9-22-15 Firestone Tire & Rubber Co.	10 00	121274	9-21-15 N. Y. Blue Print Paper Co.	1 74	121633	8-28-15 Frank Tourist Co.	181 37
121504	9-23-15 Goodyear Tire & Rubber Co.	102 32	121275	8-18-15 Powers Photo Engraving Co.	77 83	121634	9- 1-15 Frank Tourist Co.	27 53
121505	8-30-15 Swinchart Tire & Rubber Co.	98 88	121276	9-13-15 Fiske Bros. Refining Co....	76 47	121635	9-17-15 Jas. M. Shaw & Co.	7 60
121506	9-27-15 Empire Rubber & Tire Co....	4 80	121277	9-20-15 George R. Jones	106 97	121654	9- 2-15 Manhattan Supply Co.	40 00
121507	7-12-15 The Manhattan Supply Co..	6 52	121278	5-14-15 Art Metal Const. Co.	71 20	121655	9-23-15 S. F. Hayward & Co.	1 50
121508	9-23-15 Motor Car Equipment Co....	85 99	121279	8-20-15 A. B. Brown Co.	173 60	121656	8-31-15 Maintenance Co.	6 50
121509	9-23-15 Chas. E. Miller	30 00	121280	8-10-15 Universal Coster & Foundry Co.	124 36	121657	6-15-15 Jas. Tregarthen Son & Co..	200 00
121510	9-24-15 F. N. Du Bois & Co.	22 00	121281	9- 8-15 General Automobile Supply Co.	25 20	121658	10-29-15 Standard Underground Cable Co.	30 00
121511	6-10-15 H. A. Rogers	190 89	121282	8- 9-15 Amer. Railway Supply Co....	60 00	121659	7-19-15 The Cudahy Packing Co....	219 64
121512	8- 3-15 Denman & Davis	2 75	121283	7- 7-15 J. W. Fiske Iron Works	40 00	121660	8-25-15 Geo. M. Van Boskerck & Son	1,854 05
121514	9-20-15 Eureka Mfg. Co.	19 90	121284	8-12-15 Watler F. Keenan & Bro....	37 25	121661	9-10-15 Bogert & Greenbank	5,981 44
121515	9-17-15 John Lucas & Co., Inc.....	11 10	121285	9-24-15 Garford Motor Truck Co., Inc.	247 91	121662	6- 1-15 J. F. McKinney	82 89
121516	9-23-15 Patton Paint Co.	3 74	121286	9- 3-15 N. Y. Sporting Goods Co....	19 20	121663	9-29-15 The J. W. Pratt Co.	2 00
121517	9-22-15 John W. Masury & Son.....	211 09	121287	7-19-15 Elliott-Fisher Co.	2 05	121664	8-31-15 Foster, Scott Ice Co.	66 89
121518	9-20-15 Ford Motor Co.	30 51	121288	8- 3-15 Richard H. Freyberg	45 00	121665	7-23-15 Amer. Publishers' Assn.	10 00
121519	9-24-15 Stewart Warner Spedo- meter Co.	1 00	121289	9-17-15 David Harrison	5 40	121666	1-30-15 Jas. J. Watkins & Son, Inc..	12 00
121520	8-23-15 Cornelius Ten Eick, Inc....	5 00	121290	9-16-15 J. Hughes	97 75	121667	2-24-15 L. S. Gimbel	6 30
121521	9-24-							

Invoice Finance Date Vouch- or Con- er No. tract Number.	Name of Payee.	Amount.	Invoice Finance Date Vouch- or Con- er No. tract Number.	Name of Payee.	Amount.	Invoice Finance Date Vouch- or Con- er No. tract Number.	Name of Payee.	Amount.
Board of Water Supply.			121802	10- 1-15 James Fish	2 73	121768	8-23-15 Western Electric Co.	11 65
121860	42110 Frederic W. Burnham	2,970 52	121803	9-18-15 B. Keenan & Son	10 00	121769	9-14-15 Henry Aschenbach Harness Co.	7 00
121861	42111 New York Telephone Co.	400 14	121804	9-13-15 Knickerbocker Ice Co.	1 50	121770	9- 1-15 The Leavitt Mach. Co.	22 00
121813	9-30-15 Henry Romeike, Inc.	1 94	121805	9- 1-15 Knickerbocker Towel Sup- ply Co.	13 90	121771	9- 1-15 Montgomery & Co., Inc.	13 90
121814	10-15-14 John L. Wissing	15 00	121806	9- 8-15 The Locomobile Co. of America	9 07	121772	7-16-15 Kipp Wagon Co.	79 50
121815	9-27-15 Central Hudson Gas & Elec. Co.	367 75	121807	9-27-15 Nitro Powder Co.	67 00	121773	7-28-15 E. C. Bridgman	17 00
121816	9-30-15 Engineering News	9 90	121808	9-30-15 Northern Westchester Light- ing Company	2 55	121774	9- 1-15 Elliott Fisher Co.	12 25
121817	10- 2-15 Engineering Record	8 80	121809	9-14-15 Rider Ericsson Engine Co. ..	2 75	121775	8- 2-15 Detroit Cadillac Motor Car Co.	157 70
121818	10- 4-15 The Globe & Commercial Advertiser	163 20	121810	10- 1-15 Shelley Bros.	7 50	121776	7- 1-15 Jamaica Auto Garage	24 11
121819	9-30-15 Central Hudson Gas & Elec. Co.	2,249 53	121811	9-25-15 Standard Oil Co. of New York	72 25	121777	8- 2-15 Alexander McMurray	4 50
121820	9-27-15 Central Hudson Gas & Elec. Co.	1,835 00	121812	8-14-15 Geo. H. Tyrrell Co.	9 85	121778	7-20-15 Joseph Webber	7 25
121792	10- 2-15 William Bratter & Co.	44 15	Department of Water Supply, Gas and Electricity.			121779	6-15-15 C. Hembrecht & Son.	5 00
121793	10- 1-15 Brown Auto Supply Co.	3 25	121759	8-24-15 Astoria Light, Heat & Power Co.	\$9 00	121780	6-16-15 Louis Gerlach	6 61
121794	9-13-15 Central Hudson Gas & Elec. Co.	2 00	121760	9-14-15 John Wanamaker	4 10	121781	7-20-15 M. Scarpelli	4 30
121795	9- -15 Club Garage Co.	55 99	121761	8-24-15 Vacuum Oil Co.	18 86	121782	7-20-15 Bernard Renehan	2 88
121796	10- 1-15 Corcoran, Fitzgerald & Co. ..	12 00	121762	9- 1-15 John Greig	860 63	121783	7-20-15 Andrew Streit	3 70
121797	10- 1-15 M. S. Davis	3 00	121763	9- 7-15 McKesson & Robbins	3 25	121784	6-15-15 Thomas Caples	5 47
121798	9- 7-15 The Electric Light Co.	1 10	121764	9- 8-15 N. Y. Blue Print Paper Co. ..	1 10	121785	6-14-15 Cornell & Underhill	115 62
121799	Electric Light Engraving Co.	24 84	121765	9- 2-15 Frank P. Bangert	2 40	121786	9-20-15 M. T. Davidson Co.	53 00
121800	8- -15 Electro-Sun Blue Print Co. ..	17 39	121766	7- 1-15 Metal Shelter Co., Inc.	124 00	121787	7- 1-15 Meyer Scale & Hardware Co.	59 20
121801	9-25-15 The Fairbanks Co.	1 65	121767	7- 1-15 Metal Shelter Co., Inc.	124 00	121788	7- 1-15 Joseph Hook	10 50
						121789	7- 1-15 Bernard Corrigan	41 50
						121790	7- 1-15 Joseph Hook	10 82

PUBLIC SERVICE COMMISSION—FIRST DISTRICT.

No. 154 NASSAU STREET, NEW YORK CITY.

Calendar for the Week Commencing October 11, 1915.

Thursday, October 14, 1915—10.30 A. M.—Room 305—Case No. 2021—Union Railway Company—"Application for approval of exercise of franchise for 136th Street, Willis Avenue, and 125th Street extension"—Whole Commission. 11.30 A. M.—Room 305—Case No. 1952—Interborough Rapid Transit Company et al.—"Rehearing regarding the carrying of bundles, newspapers, baggage and other property by passengers on elevated and subway lines"—Commissioner Hayward. 2.30 P. M.—Room 305—Case No. 2024—Bush Terminal Railroad Company—"Organization, operations, franchises, rights, duties and obligations"—Commissioner Williams.

Friday, October 15, 1915—10.30 A. M.—Room 310—Case No. 1857—New York Edison Company—Acker, Merrill & Condit Company, Complainant—"Refusal to furnish service"—Commissioner Williams. 10.30 A. M.—Room 305—R. T. 6465—Rapid Transit Railroads—"Application of Broadway Subway Extension Association in regard to extension of Broadway Line, from 242nd Street to City Line"—Commissioners Wood and Hayward. 11.00 A. M.—Room 310—Case No. 2007—Long Island Railroad Company—"Hours of labor of gatemen, flagmen, guards or other persons at highway crossings"—Commissioner Cram. 12.00 Noon—14th Floor—Section 1. Route No. 12—"Opening of bids for the wrecking of three buildings at 153-159 Flatbush Avenue, Brooklyn." 12.15 P. M.—Room 305—Rapid Transit Railroads—"Opening of bids for special work, Order No. 5"—Whole Commission. 12.15 P. M.—Room 305—Rapid Transit Railroads—"Opening of bids for the supply of ballast, Portion C, Order No. 3"—Whole Commission. 2.00 P. M.—Room 305—Case No. 2000—Edison Electric Illuminating Company of Brooklyn—Atlantic Amusement Company, Complainant—"Unreasonableness of provision in rate 'B' low tension contract"—Commissioner Hayward.

Regular meeting of the Commission held Tuesday and Friday at 12.15 p. m.

Meeting of the Committee of the Whole held Tuesday, Wednesday, Thursday and Friday at 10.30 a. m.

MUNICIPAL CIVIL SERVICE COMMISSION.**Minutes of Meeting of the Municipal Civil Service Commission of New York, Held Wednesday, August 18, 1915, at 10.30 o'Clock A. M.**

Present—Dr. Henry Moskowitz, President, and Commissioners Alexander Keogh and Darwin R. James, Jr. The President presided.

A public hearing was had on the proposed amendment of the Municipal Civil Service Classification by striking from the Exempt Class, under the heading "Police Department," the line "Stenographer to the Commissioner" and substituting therefor "2 Stenographers to the Commissioner." E. V. O'Daniel, Esq., Fourth Deputy Police Commissioner, appeared in favor of the proposed amendment. Mr. J. Frank Cornelius, representing the Civil Service Reform Association, appeared and requested that action in the matter be deferred.

A public hearing was had on the proposed amendment of the Municipal Civil Service Classification by striking from the Non-Competitive Class for the Department of Health, under the heading "Hospitals for Contagious Diseases in New York City (Without Maintenance)," the following: "Attending Physician at Tuberculosis Clinics, \$600 per annum."

Floyd W. Fiske, Secretary to the Commissioner of the Department of Health, appeared in favor of the proposed amendment. There was no opposition and the Chair declared the hearing closed.

A public hearing was had in connection with the application of the Board of City Magistrates that the requirement of competition be suspended in the case of Edward Schoen and his appointment as Interpreter in the Lithuanian, Yiddish, Polish, Russian, Slavic and German languages, at \$1,200 per annum, be approved under the provisions of clause 5 of Rule XII. Mr. William F. Delaney and Mr. Adolphus Ragan, Chief Clerks in the City Magistrates' Court, appeared in favor of the proposed amendment. J. Frank Cornelius, representing the Civil Service Reform Association, requested that action in the matter be deferred. There were no other appearances, and the Chair declared the hearing closed.

The Commission then went into regular session and the minutes of the meetings held July 15 and July 21 were approved.

On motion, the matter of the proposed amendment of the Classification by striking from the Exempt Class of the Police Department the line "Stenographer to the Commissioner" and substituting therefor "2 Stenographers to the Commissioner" was laid over.

On motion, it was Resolved, That the Municipal Civil Service Classification be and the same hereby is amended by striking from the Non-Competitive Class for the Department of Health, under the heading "Hospitals for Contagious Diseases in New York City (Without Maintenance)," the following: Attending Physician at Tuberculosis Clinics, \$600 per annum.

On motion, the request of the Board of City Magistrates for authority to appoint Edward Schoen as Interpreter in the Lithuanian, Yiddish, Polish, Russian, Slavic and German languages, at \$1,200 per annum, under clause 5 of Rule XII, was denied.

The following resolutions were adopted after a hearing of each of the candidates named therein:

Resolved, That the disqualification appearing against the following names on the eligible list of Patrolmen be and the same hereby is removed: Conrad K. Walter, 49 West 98th Street, New York City; Irving E. Higgins, 1902 Hunt Avenue, New York City.

Resolved, That the disqualification appearing against George E. La Rue of 400 Onderdonk Avenue, Ridgewood, L. I., on the eligible list of Telegraph Operator be and the same hereby is removed.

Resolved, That the name of John J. Egan of 951 Lexington Avenue, New York City, be and the same hereby is removed from the eligible list of Hospital Clerk Grade 2, under clause 14 of Rule VIII, and placed upon the list of persons disqualified for employment in the City Service.

Resolved, That the requests of the following named persons that their names be removed from the list of persons disqualified for employment in the City Ser-

vice be and the same hereby are denied: Leonard Matthews, 339 Cherry Street, New York City; Charles H. Miller, 2145 Houghton Avenue, Unionport, N. Y.

Resolved, That the name of John Calzaretta of 248 Palmetto Street, Brooklyn, be and the same hereby is removed from the list of persons disqualified for employment in the City Service.

William G. Barron, of 521 75th Street, Brooklyn, failed to appear, as directed, to show cause why his employment as Trade Instructor in the Municipal Lodging House, Department of Public Charities, should not be terminated. On motion it was

Resolved, That the name of William G. Barron, of 2010 Fifth Avenue, New York City, be and the same hereby is removed from the non-competitive list of Trade Instructor under the provisions of clause 14 of Rule VII, and placed upon the list of persons disqualified for employment in the City Service and the Secretary be and he hereby is, directed to instruct the Commissioner of Public Charities to terminate the provisional appointment of the said Barron forthwith.

James Lynch, of 152 East 94th Street, New York City, a candidate for the position of Fireman, failed to appear, as directed, and the Secretary was instructed to continue the disqualification appearing against his name on the eligible list for that position.

William J. Brown, of 521 75th Street, Brooklyn, a candidate for the position of Automobile Engineman, failed to appear, as directed, and the Secretary was instructed to summon him to appear at the next regular meeting of the Commission.

John E. Evans, of 130 Winthrop Street, Brooklyn, failed to appear, as directed, in connection with his request that his name be removed from the list of persons disqualified for employment in the City Service and the Secretary was instructed to summon him to appear at the next regular meeting of the Commission.

Upon the recommendation of the Committee on Transfers, the following transfers were approved:

Amy M. Ford, Clerk at \$1,050 per annum, from the Committee on Education of the Board of Estimate and Apportionment to Department of Finance. Harry T. Clark, Carpenter, from President Borough of Brooklyn at \$4.50 per day to the Department of Parks, Brooklyn, at \$5 per day. Raymond Cullen, Pharmacist at \$900 per annum, from Bellevue and Allied Hospitals to Department of Public Charities. Arthur Monahan, Laborer at \$2.50 per day, from the Department of Docks and Ferries to President Borough of Manhattan. William Hearn, from Building Inspector of Masonry to Inspector of Carpentry and Masonry in the Department of Education (Change of title).

Upon the recommendation of the Committee on Reinstatements, the reinstatements in the position of Patrolman in the Police Department of the following named persons were approved under section 1543-A of the New York Charter: Henry Zirk, Patrick Reilly, David S. Dick, Frederick Muus, George T. Cooper, Joseph Meyers, William H. Hartford.

Upon the recommendation of the Committee on Reinstatements, the reinstatement of Matteo Morico to the position of Laborer in the Department of Parks, Boroughs of Manhattan and Richmond, was approved under section 1543-B of the New York Charter.

Upon the recommendation of the Committee on Appeals, the appeals of the following named candidates in the examinations specified for re-ratings of certain of their papers were denied: Investigator: Hiram E. Uttlay, 1715 Holland Avenue, New York City; Rosa Fankuchen, 270 Hart Street, Brooklyn; William Levy, 578 East 176th Street, New York City; Louis Wilednix, 1991 Bergen Street, Brooklyn; Elizabeth Rinn, 125 West 97th Street, New York City; Laurence J. Hodes, 2463 Marion Avenue, New York City; Robert S. Peyser, 319 East 85th Street, New York City; Maxwell M. Wallach, 827 Home Street, New York City; Thomas McKenney, 116 Clymer Street, Brooklyn; Charles F. Maguire, 246 East 121st Street, New York City. Electrician: John I. Kehoe, 822 East 163rd Street, New York City. Examiner, Fifth Grade: Max Fink, 2168 Dean Street, Brooklyn; Charles T. Macvey, 1125 Pacific Street, Brooklyn; J. E. McConnell, 1325 Prospect Avenue, Brooklyn. Instructor of Industry: Patrick J. Maher, 1457 75th Street, Brooklyn; Harry Morris, 164 East 122nd Street, New York City; J. F. Moran, 188 Butler Street, Brooklyn; James J. Donovan, 2031 Valentine Avenue, New York City; Charles Baier, Jr., 5 Sophia Street, Maspeth, L. I.; William J. Lachmund, 912 Van Duzer Street, Stapleton, S. I. Promotion to Second Grade Clerk, Department of Education: Louis Goldstein, 716 Union Avenue, New York City. Promotion to Second Grade Clerk, Board of Water Supply: John L. Dedrick, 248 West 20th Street, New York City; Thomas C. Norton, 2609 Newkirk Avenue, Brooklyn. Promotion to Third Grade Clerk, Department of Water Supply, Gas and Electricity: Bernard A. Ryan, 413 East 153rd Street, New York City. Promotion to Inspector of Foods, Third Grade, Department of Health: William Koenig, 347 45th Street, Brooklyn; Frederick W. Kautzmann, 233 Eldert Street, Brooklyn; Leo Lazard, 4619 Eleventh Avenue, Brooklyn. Finger-print Expert: James C. O'Brien, 1814 Carroll Street, Brooklyn; John McDonald, Jr., 551 Elliott Avenue, Tottenville. Interpreter, Greek: John G. Tarczekes, 459 Sixth Avenue, New York City. Promotion to Accountant, Fourth Grade, Office of the Commissioner of Accounts: William J. Toumey, 381 East 140th Street, New York City. Typewriting Convict. Dictaphone Operator: Irene E. Maloney, 353 East 193rd Street, New York City. Civil Service Examiner: John A. F. Splain, 425 Hopkins Avenue, Long Island City. Temporary Clerk: Francis J. Goodman, 36 Bergen Street, Brooklyn. Gymnasium and Playground Attendant: Margaret A. O'Connell, 236 Baltic Street, Brooklyn. Foreman of Mechanics: James F. Finegan, 2641 Jerome Avenue, New York City.

The Commission approved the action of the Committee on Provisional Appointments in adopting the recommendations of the Examiner in Charge of the Bureau of Investigation contained in the following reports:

Report dated August 12 recommending that Bartholomew Cronin of 2642 Eighth Avenue, New York City, be marked "Qualified" for employment as Gardener in the Department of Parks, Borough of Manhattan, under the provision of clause 3 of Rule XII.

Report dated August 16 recommending that Anna O. Osmers, Lena M. Albecker and Frances Upham be marked "Qualified" for employment as Nurses in the Department of Health under clause 3 of Rule XII, and that the papers of Maria E. Davis be filed.

Report dated August 12 recommending that Engerie C. McCord be marked "Qualified" for employment as School Farm Attendant in the Department of Parks, Borough of Brooklyn, under the provisions of clause 3 of Rule XII.

On the recommendation of the Committee on Special and Temporary Appointments, the following appointments were approved in accordance with the requests of the several departments on the dates specified:

CLAUSE 1, RULE XII.

Aug. 12—William J. Murray as Cleaner in the Board of Education, for an additional period of one month from Aug. 12, his name appearing No. 1 on the eligible list.

Aug. 9—Seymour Wieselthier as Clerk in the Board of Education, at \$420 per annum, for an additional period of thirty days from Aug. 10.

SPECIAL CERTIFICATE.

Aug. 13—Anna Sterzel as Hospital Clerk in the Department of Health, at \$480 per annum, pending action of the State Civil Service Commission on the proposed classification of the position of Hospital Clerk at \$480 per annum in the non-competitive class.

Aug. 13—Dr. Millicent Hopkins as Physician at the Workhouse, Blackwells Island, Department of Correction, pending selection from eligible list of Examining Physician.

CLAUSE 3, RULE XII.

Aug. 12—George C. Wilson as Assistant Trade Instructor in the Department of Public Charities at \$600 per annum.

Aug. 11—Elizabeth M. Furlong as Nurse in the Department of Health at \$900 per annum.

July 29—Clarence E. Dobbin as Deputy Superintendent of School Buildings in the Board of Education, at \$4,500 per annum.

Aug. 12—Charles B. Prior as Assistant Pharmacist, at \$720 per annum, in the Department of Public Charities.

CLAUSE 4, RULE XII.

Aug. 12—George C. Wilson as Assistant Trade Instructor in the Department of Public Charities, at \$600 per annum, for two periods of fifteen days each from Aug. 1.

Aug. 11—Elizabeth M. Furlong as Nurse in the Department of Health, at \$900 per annum, for two periods of fifteen days each from Aug. 11.

July 29—Clarence E. Dobbin as Deputy Superintendent of School Buildings, in the Board of Education, at \$4,500 per annum, for two periods of fifteen days each from July 28.

Aug. 12—Charles B. Prior as Assistant Pharmacist in the Department of Public Charities at \$720 per annum, for two periods of fifteen days each from Aug. 4.

Aug. 13—Attendants in the office of the President of Borough of Brooklyn, at \$2.50 per diem, for two periods of fifteen days each: Jas. A. Geoghegan, John Tynan, Douglas McGraw, F. H. Senior.

Aug. 9—P. F. McNally as Watchman, Department of Finance, for a second period of fifteen days from Aug. 10.

Aug. 13—William Batterson and Patrick Smith as Gymnasium Instructors in Public Recreation Commission at \$5 per diem, for two periods of fifteen days each, from Aug. 6.

Aug. 13—Edward Brady as Gymnasium Instructor in the Public Recreation Commission, at \$3 per diem, for fifteen days from Aug. 6.

Aug. 13—Maurice R. Nagle as Telephone Operator in the Department of Public Charities at \$15 per week, for fifteen days from Aug. 23.

Aug. 10—Elizabeth Hinchman as Supervisor of Foods and Kitchens, Department of Public Charities, at \$1,800 per annum, for fifteen days from Aug. 9.

Aug. 5—Typewriting Copyists, Bureau of Standards, Board of Estimate and Apportionment, for fifteen days each: Jean Seiden, Anna Eidler, Sara Barron, Etta Kornheiser, Mollie Malamud, Florence Glass.

Aug. 12—Clara D. Cottrell as Clerk at \$1,050 per annum, in the Department of Public Charities, for a period of fifteen days from Aug. 10.

Aug. 11—Theresa A. Myron as Attendant in the office of the President, Borough of Manhattan, at \$720 per annum, for fifteen days from Aug. 9.

Aug. 10—Interpreters in Court of Special Sessions for periods stated: Peter Mikolanes, Lithuanian, one day, Aug. 10; Charles Haddad, Syrian, one day, Aug. 10; Edward W. Kranz, Polish, five days from Aug. 3.

Aug. 13—Joseph Hartigan, for payment of following Clerks in Mayor's Committee on Food Supply, Bureau of Weights and Measures, in the sum of \$100, for two days each, Aug. 27 and 28: A. Vernal Parke, E. F. Dyckhoff, Frederic Schader, C. Rockwell Cole, Jeremiah Horan, John McTiernan, Frank L. Hopkins, Peter V. O'Rourke, John F. Hogan, Martin O'Brien.

Aug. 12—Elizabeth Fox as Stenographer and Typewriter, Bellevue and Allied Hospitals, at \$750 per annum, for fifteen days from Aug. 5.

Aug. 6—Office of the Mayor's Independence Day Committee: Herbert J. North, Typist, \$51, 17 days, June 19 to July 6; Nora V. Casey, Clerk, \$10, 5 days, June 15 to 19; Mary H. Casey, Clerk, \$12, 6 days, June 15 to 19; John J. Forrest, Clerk, \$24, 8 days, June 28 to July 5; Morris E. Sachse, Stenographer, \$18, 6 days, June 21 to 26; Edward A. Kelleher, Messenger, \$15, 5 days, June 14 to 18.

Aug. 13—Matthew J. Etchingham as Attendant in the office of the President of the Borough of Brooklyn, for two days, Aug. 10 and 11.

CLAUSE 11, RULE XIX.

Aug. 10—Eugene T. Murphy as Oiler, Department of Docks and Ferries, at \$95 per month, for an additional period up to and including Aug. 24.

Aug. 10—T. William McGovern as Bricklayer in the Board of Water Supply, at \$4.90 per diem, for three periods of five days each (not continuous).

On the recommendation of the Committee on Special and Temporary Appointments the request contained in the communication dated August 9, 1915, from the Board of Education, for authority to continue the employment of Henry Greenfield and Samuel Bienstock as temporary Clerks in that department beyond Aug. 5, 1915, under the provisions of clause 1 of Rule XII, was denied for lack of power.

On the recommendation of the Committee on Special and Temporary Appointments the request contained in the communication dated Aug. 10, 1915, from the Board of Estimate and Apportionment, for authority to continue the employment of Mabel F. Parker as Stenographer and Typewriter at \$3 per diem under the provisions of clause 4 of Rule XII, was denied for lack of power.

A report dated August 17 was presented from the Secretary recommending that the plan of accepting applications on which postage was not fully prepaid conditional upon the subsequent receipt of the additional postage be abolished, for the reason that it entailed so much labor with so little good result. The recommendation was adopted, and the application of Charles A. Doyle for Inspector of Weights and Measures was rejected, he having failed to remit the required postage.

Reports (2), dated August 13, were presented from the Chief Examiner, notifying the Commission of the completion of the examinations for promotion to Chief Examiner, Bureau of Fire Prevention, Fire Department, and Clerk, Second Grade, Law Department. On motion, it was

Resolved, That the following promotion eligible lists be and the same hereby are promulgated: Clerk, Second Grade, Law Department; Chief Examiner, Bureau of Fire Prevention, Fire Department.

Reports (3), dated August 16, were presented from the Chief Examiner, notifying the Commission of the completion of promotion examinations for Clerk, Fifth Grade, Department of Health, Clerk, Second Grade, City Magistrates' Court, and Stenographer and Typewriter, Third Grade, Department of Parks, Boroughs of Manhattan and Richmond. On motion, it was

Resolved, That the following promotion eligible lists be and the same hereby are promulgated: Clerk, Fifth Grade, Department of Health; Clerk, Second Grade, City Magistrates' Court; Stenographer and Typewriter, Third Grade, Department of Parks, Boroughs of Manhattan and Richmond.

Reports dated August 11 and August 12, respectively, were presented from the Examiner in Charge of the Bureau of Investigation, recommending that Joseph G. Berk be marked "Qualified" for the position of Window Cleaner, and that Harry Morgenthal, a candidate for that position, be marked "Not Qualified" until further notice. The recommendations were adopted, and, on motion, it was

Resolved, That the eligible list of Window Cleaner (Labor Class) be and the same hereby is promulgated.

The following reports were presented from the Examiner in Charge of the Bureau of Investigation:

Report dated August 13 recommending that Thomas J. Hofgrew and Robert L. Kelim be marked "Qualified" on the eligible list of Patrolmen.

Report dated August 14 recommending that the disqualification appearing against the name of Florence McCrohan, on the eligible list of Patrolman, be removed, and that candidates 101 to 121, inclusive, on said list be marked "Qualified," except in the following instances, where it was recommended that the candidates be summoned

before the Commission: Emil H. Lehman, Henry F. Calsing, Charles F. Pallister, Peter Reilly, James E. Graham, Edward P. McConville.

Report, dated August 9, recommending that candidates 26 to 50, inclusive, on the eligible list of Playground and Gymnasium Attendant, be marked "Qualified" thereon, with the exception of Phyllis Farman, May A. Nussbaumen, Lorna V. Nash, Gertrude Couch and Cecelia Toop.

Report, dated August 17, recommending that Elias J. Belin, a candidate for the position of Inspector of Licenses (Yiddish and Russian), be summoned before the Commission.

Report, dated August 12, recommending that Henry A. Smith, John E. Capleas, John A. Monaghan and Edward W. Rayner be marked "Qualified" on the eligible list of Attendance Officer, that certification of the name of Daniel Caplin therefrom be withheld, that George A. Elze be summoned before the Commission and that it be noted on the records that the name of Bernadet C. Connolly had been included, in error, in the list of Attendance Office, male.

The recommendations were adopted.

A report, dated August 12, was presented from the Examiner in Charge of the Bureau of Investigation relative to the request of William G. P. Roeder, that his name be removed from the list of persons disqualified for employment in the City Service. The Secretary was instructed to summon Mr. Roeder before the Commission.

A report, dated August 5, was presented from the Examiner in Charge of the Bureau of Investigation relative to John Hayward, a candidate on the eligible list of Automobile Engineman. The Secretary was instructed to summon the candidate before the Commission.

Upon the recommendation of Miss May B. Upshaw, Assistant Chief Examiner, in a report dated August 13, it was

Resolved, That, under Clause 8 of Rule XII of the Rules of the Municipal Civil Service Commission, Mr. C. R. Hurley be and he hereby is appointed an Expert Examiner to conduct the practical test in the Morse code in the examination for Inspector of Fire Alarm Boxes.

Upon the recommendation of Miss May B. Upshaw, Assistant Chief Examiner, in a report dated August 12, it was

Resolved, That, under Clause 8 of Rule XII of the Rules of the Municipal Civil Service Commission, Charles S. Pitcher, of Kings Park, N. Y., be and he hereby is appointed an Expert Examiner, at \$10 per day, in connection with the examination for Dietitian (Departmental).

A report, dated August 13, was presented from the Secretary to the Advisory Board recommending that the position of Auto Truck Driver be placed in the Labor Class, Part 3. The Secretary was instructed to submit to the State Civil Service Commission for reconsideration the resolution of the Municipal Commission placing the position in the Labor Class, Part 3.

Upon the recommendation of the Advisory Board in a report dated August 11, it was

Resolved, That the Secretary be and he hereby is instructed to proceed with an open competitive examination for the position of Junior Chemist (Asphalt).

A report dated August 12 was presented from the Advisory Board, submitting the following form of advertisement for the examination for Junior Chemist (Asphalt):

Applicants must be citizens of the United States and residents of the State of New York.

The subjects and weights of the examination are: Experience, 4; Technical, 6. 75% is required on the Technical and 70% on Experience.

Applications for this examination must be filed on a special blank, Form B. Experience blanks will be issued with the applications and must be filed with the Commission at the time of filing applications. The experience will then be rated. A physical examination will be held. Candidates receiving less than 70% on the experience paper will not be summoned for the physical examination. Candidates failing to pass the physical examination will not be summoned for the mental test.

Candidates are required to work at asphalt plants as well as at the laboratory. Candidates should have had training in qualitative and quantitative analysis, or practical experience in the mixing of asphalts, with sufficient knowledge of qualitative and quantitative analysis to make the usual laboratory tests of asphalts.

Minimum age, 21 years. Salary, \$1,200 per annum.

ROBERT W. BELCHER, Secretary.

The form of advertisement was approved.

Reports (2) dated August 13 were presented from the Advisory Board submitting definition of the Bureau of Standards for the duties of Messenger and definition of the duties of Storekeeper prepared by Assistant Chief Examiner Fuld, reading as follows:

Messenger—The Messenger Group is applied to those offices or employments of the custodial service in which the incumbents are required to serve legal notices, receive and deliver papers, messages and valuable documents; deposit moneys, wait upon high city officials and receive and direct visitors to various bureaus or offices.

Note—The Commission will not permit the assignment of Messengers to positions the principal duties of which are those of a Clerk.

Storekeeper—A storekeeper is an employee whose principal duties are the receiving, inspection, storing, issuing, classifying and accounting for supplies, materials and equipment. The Commission may permit the assignment of a clerk to perform the duties of a storekeeper in cases in which the quantity of value of the stores is not large. But the assignment of a laborer to perform the duties of a storekeeper in a case in which the duties of the position requires ability to understand the English language will not be permitted.

The definitions were approved.

A report dated August 11 was presented from the Secretary to the Advisory Board with reference to the request of the Department of Public Charities, under date of July 18 that the matter of filling the positions of application clerks in the eight district offices of that department held by Hospital Helpers, be taken under consideration by the Commission. The Advisory Board recommended the placing of the positions in the investigational service under the Miscellaneous Investigator Group, with the title of "Charity Application Investigator" at \$600 per annum. The report was approved and the Secretary was instructed to forward a copy of same to the Commissioner of Public Charities.

The following reports were presented from Leonhard Felix Fuld, Assistant Chief Engineer.

Report (K-804) dated August 16, stating that the following-named Laborers in the Department of Health were inappropriately assigned: Francis Fagan, Charles Prast, Frank Gunyan, Henry Weber, Andrew Ridley, William Smith, William McDonough, Francis Reilly.

Report (K-807) dated August 16, stating that Edward Mountain, a Wireman in the Department of Bridges, was performing duties inappropriate to his title.

The Secretary was instructed to communicate with the respective department heads in the matter.

A report (V-15) dated August 11 was presented from Leonhard Felix Fuld, Assistant Chief Examiner, stating that the efficiency reports of the Sinking Fund Commission for the first quarter of 1915 had been prepared in accordance with the rules. The reports were approved.

A report (X-805) dated August 16 was presented from Leonhard Felix Fuld, Assistant Chief Examiner, submitting a definition of the duties of the position of Wireman readings as follows:

"A wireman is an employee whose duties are to lay, splice and insulate electric wires and cables, to attach them to supports, to draw them through conduits, to enclose wire circuits and to connect them to outlets and distribution boxes. His duties are confined to the circuit lines between primary or secondary sources and the destination, and he may not be entrusted with work requiring technical knowledge or skill in connection with motor appliances."

The definition was approved.

A report dated August 14 was presented from M. C. Ihlseng, Engineering Examiner, recommending that the following preferred lists be certified to the Commissioner of Correction as appropriate lists from which to fill a vacancy in the position of General Foreman of Construction at \$1,350 per annum and one in the position of Assistant Foreman of Construction at \$900 per annum: Building Inspector of Masonry, Grade 2; Inspector of Carpentry and Masonry, Grade 2; Foreman, Grade 2; Foreman, Grade 1; Assistant Foreman, Grade 1.

The recommendation was approved.

A report dated August 14 was presented from M. C. Ihlseng, Engineering Examiner, relative to the request of the Board of Water Supply for authority to appoint

Jacob A. Smith of West Shokan, N. Y., as House Repairer under Clause 7 of Rule XII. The Secretary was instructed to certify the eligible list of Carpenter from which to fill the vacancy.

A report dated August 11 was presented from Dr. J. E. Daugherty, Physical and Medical Examiner, stating that he had rejected Frederick Herrmann in a medical re-examination for the position of Patrolman. The Secretary was instructed to summon the candidate before the Commission.

A report dated August 4 was presented from the Chief Examiner, recommending that the Commission adopt a fixed regulation governing the rating of experience acquired during provisional or temporary appointment. The Secretary was instructed to prepare for the consideration of the Commission a regulation governing the matter.

The following re-assignments to duty were approved in accordance with notifications from the departments concerned under the dates specified:

Department of Health.—August 9, Mary A. Brownell, Nurse; August 12, Julia A. McBee, Nurse.

Department of Docks and Ferries.—August 6, Edward Stack, Dockbuilder; August 12, Michael A. Lally, Laborer.

Department of Street Cleaning.—August 11, John Martinelli, Driver.

President of the Borough of Manhattan.—August 10, Josie A. Paul, Attendant.

President, Borough of The Bronx.—August 10, Henry McKeever, Paver.

President, Borough of Queens.—August 11, John J. Hogan, Laborer; August 7, James Digilio, Laborer.

President, Borough of Brooklyn.—August 10, James J. Roseman, Driver.

President, Borough of Richmond.—August 10, Thomas Kiley, Hostler.

Department of Parks, Boroughs of Manhattan and Richmond.—August 7, Bernard F. Roberts, Laborer, and Cornelius F. Regan, Painter.

Fire Department.—August 11, George Franciscus, Plumber.

Department of Education.—August 10, Adolph G. Martens, Structural Steel Draftsman.

A communication dated August 11 was presented from the Department of Health designating the following-named persons as institutional examiners for positions in the Non-Competitive class of that department: Dr. Archibald J. Dickson, Resident Physician, Willard Parker Hospital. Dr. Fred S. Westmoreland, Resident Physician, Riverside Hospital. Dr. William T. Cannon, Resident Physician, Kingston Avenue Hospital. Dr. Walter L. Rathbun, Resident Physician, Municipal Sanatorium.

The designation was approved.

A communication dated August 13 was presented from the Department of Health stating that the name of a Typewriting Copyist in that department had been changed, through marriage, from Blanche Askanazy to Blanche Dozier. The Secretary was instructed to note the fact on the records.

A communication dated August 10 was presented from the President of the Borough of Manhattan requesting that the appointment of James A. Geohegan, Douglas McCraw and John Tynan as Watchmen in his department, with salary at the rate of \$600 per annum, from the eligible list be construed as emergency appointments from July 6 to July 22, they having subsequently accepted appointment as Attendants in the office of the President of the Borough of Brooklyn. The request was denied for lack of power, the appointments having been made in regular order from the eligible list and the payrolls of the said employees having been certified under the regular certificate of the Commission.

A communication dated August 2 was presented from the Acting Secretary of the Department of Public Charities certifying that the Bureau of Social Investigations was a division of this department. The Commission directed that the Bureau be recognized as a bureau unit for the purpose of promotion examinations in the Department of Public Charities.

A report dated August 18 was presented from the Certification Clerk submitting a statement of certifications of names in excess of the number prescribed by the Civil Service Rules. The certifications were approved, the names in excess of the number prescribed by the rules having been certified to anticipate declinations on account of salary, location, etc.

The declinations of appointment of the following-named persons from the eligible lists specified, on account of illness, impracticability of leaving other employment, etc., etc., were approved:

Carpenter, Preferred.—T. Halpin, 214 East 70th Street, New York City.

Laborer, Greene County.—Earl J. Grimmon, Prattsville, N. Y.

Laborer, Preferred (Manhattan).—George M. Sykes, 4349 Broadway, New York City.

Attendant.—William H. Barry, 541 Bainbridge Street, Brooklyn.

Stenographer and Typewriter, Second Grade.—Agnes M. O'Rourke, 207 Lenox Road, Brooklyn. May E. MacDonna, 26 Bay 22nd Street, Brooklyn. Philip Bernice, 429 East 157th Street, New York City.

Temporary Clerk.—Mabel Cartwright, 1269 Jefferson Avenue, Brooklyn. Christine I. Hopkins, 4282 Vireo Avenue, New York City.

Attendant.—Mrs. M. J. Murphy, 244 East 33rd Street, New York City.

Stenographer and Typewriter, Second Grade, for Temporary Work. (Certification for temporary work to be withheld until further notice.)—Ida C. Fippinger, 1277 Putnam Avenue, Brooklyn.

The requests of the following-named candidates for restoration to the eligible lists specified were granted, their failure to reply to notices regarding appointment, declinations of appointment, etc., having been explained to the satisfaction of the Commission:

Frank McDermott, 70 East Third Street, New York City; Laborer, Preferred (Manhattan).

Josephine A. Bader, 140 Pearl Street, New York City; Typewriting Copyist, Second Grade.

Thomas Giannettino, 323 St. Marks Avenue, Brooklyn; Asphalt Worker.

Dr. Herman Moses, 423 East 6th Street, New York City; Medical Inspector.

Richard Timmins, 249 Clinton Street, New York City; Laborer, Preferred (Queens).

Isaac Bacon, 498 West 55th Street, New York City; Laborer, Preferred (Manhattan).

Gustav P. Frahm, Jr., 180 Barclay Street, Flushing, L. I.; Clerk, First Grade.

James V. Mulholland, 447 West 47th Street, New York City; Attendance Officer, for temporary and permanent work.

Joseph Rahilly, 1677 Avenue A, New York City; Licensed Fireman, Manhattan.

Mary L. Johnson, 1026 Second Avenue, New York City; Playground and Gymnasium Attendant.

Gertrude R. Bleckman, 4 East 119th Street, New York City; Typewriting Copyist.

Sarah E. Klein, 521 East 138th Street, New York City; Attendant.

August J. Richter, 251 Water Street, New York City; Marine Stoker (Preferred).

Charles Buhler, 103 Columbia Street, New York City; Laborer (Manhattan), Preferred.

Winifred Commons, 444 West 38th Street, New York City; Preferred List of Cleaner, Female (Manhattan).

Marguerite L. Mitchell, 35 St. Marks Place, New Brighton, S. I.; Playground and Gymnasium Attendant.

The declinations of appointment of the following-named persons from the eligible lists specified were disapproved, and the Secretary was instructed to record them as ineligible for further certification therefrom:

Martin H. Oakwood, 379 Hancock Street, Brooklyn; Temporary Attendant.

Miles O. Riley, Grand Gorge, N. Y.; Laborer, Delaware County.

Peter F. Perret, White Plains, N. Y.; Inspector of Public Works, Grade 2, for temporary work.

Dorothea V. Blue, 159 West 143rd Street, New York City; Temporary Clerk.

The requests of the following-named persons for permission to amend their statements as to date of birth in their papers in the examinations specified were granted: James McMeikan, 40 Third Place, Brooklyn; Stationary Engineer.

Sadie Woolsey, 481 Second Street, Brooklyn; Nurse's Assistant.

Richard A. Dray, 132 Clifton Avenue, Rosbank, S. I.; Automobile Engineman.

The Secretary was instructed to summon Joseph C. Fox before the Commission to explain certain discrepancies in the date of birth appearing in his papers in the examination for the position of Junior Chemist.

The following requests were denied:

Requests of William J. Darwin of 184 East 123rd Street that special consideration be shown in the rating of his papers in the examination for Investigator for the reasons set forth in his letter dated August 23.

Request of Daniel Herlihy that his name be removed from the list of persons disqualified for employment in the City service.

Request of John L. Travers that his name be restored to the eligible list of Fireman.

The Secretary was instructed to summon Fred W. Kerr of 184 Heberton Avenue, Port Richmond, S. I., before the Commission in connection with his request that his name be removed from the list of persons disqualified for employment in the City service.

A communication dated July 30 was presented from Thomas J. McNamara of 514 West 51st Street, New York City, relative to his declination of appointment to the position of Attendant at \$600 per annum in the Department of Health at Otisville, N. Y. The Secretary was instructed to change the records to show that the declination had been on account of location only.

The following reports of Departmental Boards of Examiners for Positions in the Non-Competitive Class were approved upon the recommendation of the Chief Examiner:

Department of Public Charities, August 10. Bellevue and Allied Hospitals (Fordham Hospital), July 31. Bellevue and Allied Hospitals (Bellevue Hospital), July 31 (3 reports).

Matters Not Upon the Calendar Considered by Unanimous Consent.

After consideration of three reports dated August 17 from the Chief Examiner, on motion it was

Resolved, That the following promotion eligible lists be and the same hereby are promulgated:

Stenographer and Typewriter, Third Grade, Department of Docks and Ferries; Clerk, Fifth Grade, Department of Docks and Ferries;

Inspector of Supplies and Repairs, Third Grade, office of the President of the Borough of Manhattan.

Upon the recommendation of the Secretary to the Advisory Board in a report dated August 17th it was

Resolved, That the Secretary be and he hereby is instructed to proceed with an open competitive examination for the position of Automobile Engineman.

And the form of advertisement, reading substantially as follows, submitted therewith was approved:

"Applicants must be citizens of the United States and residents of the State of New York.

"The subjects and weights of the examination are: Experience, 7; Technical, 3; 75 per cent will be required on the technical and 70 per cent on experience.

"Applications for this examination must be filed on a special blank, Form B. Experience blanks will be issued with the applications and must be filed with the Commission at the time of filing applications. The experience will then be rated. A physical examination will precede the mental. Those failing to pass the experience test will not be summoned for the physical examination. Those failing to pass the physical examination will not be summoned for the mental test.

"Candidates must show at least three years of continued service as chauffeur or as a demonstrator or auto salesman, or its equivalent. Candidates will be tested on their knowledge of the mechanism of the gasoline motor, the operation and repair of the car.

"The minimum age is 21 years."

A report dated August 17th was presented from the Secretary to the Advisory Board recommending that the General Medical Superintendent of Bellevue and Allied Hospitals be advised that the appropriate title for the duties performed at the Neponset Beach Hospital under the title of "Hospital Clerk" was "Steward," and that the Commission would certify the eligible list of Steward, Department of Public Charities, to fill the vacancy as soon as the title had been changed. The recommendation was adopted.

A report dated August 18th was presented from the Examiner in Charge of the Bureau of Investigation relative to his investigation of candidates for the position of Fireman. The Secretary was instructed to summon Vincent A. V. Freda, James F. Hennessy and Michael Hirsch to appear before the Commission and to mark the other candidates mentioned in the report "Qualified" on the eligible list.

After consideration of a report dated August 18th from the Examiner in Charge of the Bureau of Investigation, the Secretary was instructed to mark the three candidates mentioned therein "Qualified" on the eligible list of Fire Telegraph Expert, and, on motion, it was

Resolved, That the eligible list of Fire Telegraph Expert be and the same hereby is promulgated.

A report dated August 10th was presented from the Examiner in Charge of the Bureau of Investigation notifying the Commission of the loss of Investigator's Badge No. 18. The Secretary was instructed to advise the Police Commissioner of the loss and request him to refuse to honor applications made by any person presenting said badge.

After consideration of a report dated August 17th (K-808) from Leonhard Felix Fuld, Assistant Chief Examiner, the following definition of the duties of sweeper was adopted:

"A sweeper is an employe engaged in cleaning streets by the use of brooms, hand scrapers, hose or other equipment. Sweepers may not be permanently assigned to exercise supervision over other sweepers or drivers."

A report dated August 17th (K-809) was presented from Leonhard Felix Fuld, Assistant Chief Examiner, stating that Antonio Nassinellie, Sweeper in the Department of Street Cleaning, was performing the duties of an Assistant Section Foreman. The Secretary was instructed to communicate with the department in the matter.

A communication dated August 13 was presented from the Acting President of the Borough of Brooklyn stating that Cornelius M. Bracken, who had been appointed as Temporary Attendant in his department on August 4, was an Attendance Officer in the employ of the Board of Education. The Commission ruled that the appointment in the office of the President of the Borough of Brooklyn was null and void.

A communication dated August 17th was presented from the Chief Clerk forwarding the notification from the Police Commissioner of the appointment on August 9th of Laurence B. Pearson as Secretary to the Fifth Deputy Police Commissioner (Exempt Class). The Secretary was instructed to certify the payroll for services rendered by Mr. Pearson under the provision of Clause 4 of Rule XII, pending approval of the classification of the position of Fifth Deputy Police Commissioner in the Exempt Class.

A communication dated August 12th was presented from Hon. E. W. Voorhies, Acting President of the Borough of Brooklyn, notifying the Commission that Mary Dugan, Marie J. Ryan and Emma Ayling, Attendants, who had accepted temporary appointment in that department, had been certified to and accepted appointment in other departments. The Secretary was instructed to cancel the appointments of the above-named Attendants in the office of the President of the Borough of Brooklyn and to certify their payrolls for services rendered in that department under the provisions of Clause 4 of Rule XII.

The Commission then adjourned to meet Wednesday, August 25, 1915, at 10.30 o'clock a. m.

ROBT. W. BELCHER, Secretary.

Minutes of a Special Meeting of the Municipal Civil Service Commission of New York, Held Friday, August 20, 1915, at 11.30 o'clock A. M.

Present: Dr. Henry Moskowitz, President, and Commissioner Alexander Keogh. The President presided.

A report dated August 20th was presented from the Chief Examiner, notifying the Commission of the completion of the examination for Assistant Director, Bureau of Standards, Board of Estimate and Apportionment. On motion, it was

Resolved, That the eligible list of Assistant Director, Bureau of Standards, be and the same hereby is promulgated, subject to future investigation of the candidates thereon.

The Commission then adjourned to meet Wednesday, August 25, 1915, at 10.30 o'clock a. m.

ROBT. W. BELCHER, Secretary.

Minutes of a Special Meeting of the Municipal Civil Service Commission of New York, Held Saturday, August 21, 1915, at 11 o'clock A. M.

Present: Dr. Henry Moskowitz, President, and Commissioner Alexander Keogh. The President presided.

A report dated August 21st was presented from the Chief Examiner notifying the Commission of the completion of the examination for Civil Service Examiner (Physical). On motion, it was

Resolved, That the eligible list of Civil Service Examiner (Physical) be and the same hereby is promulgated, subject to future investigation of the candidates thereon.

Upon the recommendation of the Examiner in Charge of the Bureau of Investigation in reports (3) dated August 20th, it was

Resolved, That the following eligible lists be and the same hereby are promulgated: Engineer (with Knowledge of Sewage Disposal), Hospital Superintendent (Neponset Beach Hospital), Investigator, Committee on City Plan.

ROBT. W. BELCHER, Secretary.

Permits Issued—Permits to place building material on streets, 66; permits to construct street vaults, 6; permits to construct sheds, 7; permits to reset curbs, 6;

Repairs to Sewers—Linear feet of sewer built, 260; linear feet of sewer cleaned, 18,195; linear feet of sewer examined, 88,474; basins cleaned, 321; basins examined, 1,092; manholes repaired, 14; manhole heads and covers reset, 32; number of basin hoods put in, 2; basin covers put on, 2; basins relieved, 69; linear feet brick sewer repaired, 17; manholes examined, 19; manhole covers put on, 20; cubic feet of brickwork built, 57; linear feet of sewer relieved, 325; basin grates put in, 2; linear feet of pipe sewer relieved, 5,965; cuts opened and refilled, 15.

	Me- chanics.	La- borers.	Teams.	Carts.	Bath Atten- dants.	Clean- ers.
Repaying and renewal of pavements....	200	322	13	51
Division of Sidewalks	7	1	1
Cleaning public buildings, baths, etc....	17	142	43	...	209	283

Cashier's Office—For restoring and repaving, Special Fund (water, sewer openings, etc.), \$6,488.84; for redemption of obstructions seized, \$4.50; for shed per-

Repairs to Sewers—Linear feet of sewer built, 276; linear feet of sewer cleaned, 18,329; linear feet of sewer examined, 75,532; basins cleaned, 298; basins examined, 38; manholes repaired, 13; manhole heads set, 8; number of basin hoods put in, 1; basin covers put on 4; basins relieved, 57; manholes examined, 32; manhole covers put on, 23; cubic feet of brickwork built, 82; linear feet of sewer relieved, 330; linear feet of pipe sewer relieved, 7,860; cuts opened and refilled, 164.

	Mechanics.	Laborers.	Teams.	Carts.	Bath Attendants.	Cleaners.
Repaying and renewal of pavements.....	182	340	13	51
Division of Sidewalks	7	..	2
Sewers, maintenance, cleaning, etc.....	17	117	44
Cleaning public buildings, baths, etc.....	209	283

Services Ceased — Abraham Gordon, Clerk, September 30. Sept. 27, Laborers: Earnest Gardiner, Mathew Short. Stenographer and Typewriter, Sadie Davidson, effective October 31.

—Superintendent, Clerks, Foremen, En-

4563 Worth. Harry F. Nichols, Engineer.
Bureau of Contract Supervision.
Municipal Building, 13th floor. Telephone,
4560 Worth. Central Testing Laboratory, 125

Worth St. Telephone, 3088 Franklin. Tilden Adamson, Director.

Bureau of Standards.
Municipal Building, 13th floor. Telephone, 4560 Worth. George L. Tirrell, Director.

Bureau of Sewer Plan.
Municipal Building, 12th floor. Telephone, 4227 Worth. Kenneth Allen, Engineer.

BOARD OF EXAMINERS.
Municipal Building, 20th floor. 9 a. m. to 4 p. m. Saturday, to 12 m. Telephone, 1800 Worth.

Board meets every Tuesday at 2 p. m.
Edward V. Barton, Clerk.

DEPARTMENT OF FINANCE.
Municipal Building, 5th floor. Telephone, 1200 Worth. Shepard A. Morgan, Secretary to the Department, 5th floor.

William A. Prendergast, Comptroller.
Deputy Comptrollers, 7th floor. Alexander Brough, Edmund D. Fisher, Charles S. Hervey, Hubert L. Smith.

Receiver of Taxes.
Manhattan—Municipal Building, 2nd floor. Telephone, 1200 Worth.

Brooklyn—177th st. and Arthur ave. Telephone, 140 Tremont.

Brooklyn—236 Duffield st. Telephone, 7056 Main.

Queens—5 Court Square, Long Island City. Telephone, 3386 Hunter's Point.

Richmond—Borough Hall, St. George. Telephone, 1000 Tompkinsville.

Frederick H. E. Ebsen, Receiver of Taxes.
Collector of Assessments and Arrears.

Manhattan—Municipal Building, 3d floor. Telephone, 1200 Worth.

Brooklyn—503 Fulton st. Telephone, 8340 Main.

Queens—Municipal Building, Court Square, Long Island City. Telephone, 1553 Hunter's Point.

Richmond—Borough Hall, St. George. Telephone, 1000 Tompkinsville.

Daniel Moynahan, Collector.

FIRE DEPARTMENT.
Municipal Building, 11th floor. Telephone, 4100 Worth.

Brooklyn, 365 Jay st. Telephone, 7600 Main. Robert Adamson, Commissioner.

DEPARTMENT OF HEALTH.
Centre and Walker sts., Manhattan. Telephone, 6280 Franklin.

Bureau of Health and Contagious Disease offices always open.

Brooklyn, 371 Third ave. Brooklyn, Flatbush ave., Willoughby and Fleet sts. Queens, 372 Fulton st., Jamaica. Richmond, 514 Bay st., Stapleton.

Eugene W. Scheffer, Secretary.

S. S. Goldwater, Commissioner.

BOARD OF INEBRIETY.
300 Mulberry st. Telephone, 7116 Spring.

Board meets first Wednesday in each month at 3 o'clock.

Charles Samson, Secretary.

LAW DEPARTMENT.
Office of Corporation Counsel.

Main office, Municipal Building, 16th floor. Telephone, 4600 Worth.

Lamar Hardy, Corporation Counsel.

Brooklyn office, 153 Pierpont st. Telephone 2948 Main.

Bureau of Street Openings.
Main office, Municipal Building, 15th floor. Telephone, 1380 Worth.

Brooklyn office, 166 Montague st. Telephone, 5916 Main.

Queens office, Municipal Building, Long Island City. Telephone, 3886 Hunters Point.

Bureau for the Recovery of Penalties.
Municipal Building, 15th floor. Telephone, 3460 Worth.

Bureau for the Collection of Arrears of Personal Taxes.
Municipal Building, 17th floor. Telephone, 4585 Worth.

Tenement House Bureau and Bureau of Buildings.
Municipal Building, 15th floor. Telephone, 1620 Worth.

DEPARTMENT OF LICENSES.
Main Office, 49 Lafayette st. Telephone, 4490 Franklin.

George H. Bell, Commissioner.

Brooklyn—381 Fulton Street. Telephone, 1497 Main.

Queens—Borough Hall, Long Island City. Telephone, 5400 Hunters Point.

Richmond—Borough Hall, New Brighton. Telephone, 1000 Tompkinsville.

Division of Licensed Vehicles—517-519 W. 57th st. Telephone, 6387 Columbus.

Public Employment Bureau—Men's departments, 128 Leonard st.; Women's departments, 53 Lafayette st. Telephone, 6100 Franklin.

MUNICIPAL CIVIL SERVICE COMMISSION.
Municipal Building, 14th floor. Telephone, 1580 Worth.

Henry Moskowitz, President.

Robert W. Belcher, Secretary.

MUNICIPAL REFERENCE LIBRARY.
Municipal Building, 5th floor. Telephone, 1072 Worth. 9 a. m. to 5 p. m.; Saturday, to 1 p. m.

DEPARTMENT OF PARKS.
Municipal Building, 10th floor. Telephone, 4850 Worth.

Cabot Ward, Commissioner, Manhattan and Richmond.

Borough of Brooklyn.
Litchfield Mansion, Prospect Park, Brooklyn. Telephone, 2300 South.

Raymond V. Ingersoll, Commissioner.

Borough of The Bronx.
Municipal Building, 7th floor. Telephone, 1200 Worth.

John Korb, jr., Chief Clerk.

COMMISSIONERS OF SINKING FUND.
Office of Secretary, Municipal Building, 7th floor. Telephone, 1200 Worth.

John Korb, jr., Secretary.

DEPARTMENT OF TAXES AND ASSESSMENTS.
Municipal Building, 9th floor. Telephone, 1800 Worth.

Lawson Purdy, President.

C. Rockland Tyng, Secretary.

DEPARTMENT OF STREET CLEANING.
Municipal Building, 12th floor. Telephone, 4240 Worth.

John T. Fetherston, Commissioner.

TENEMENT HOUSE DEPARTMENT.
Manhattan and Richmond office, Municipal Building, 19th floor. Telephone, 1526 Worth.

Brooklyn and Queens office, 503 Fulton st., Brooklyn. Telephone, 3825 Main.

Brooklyn office, 391 East 149th st. Telephone, 7107 Melrose.

John J. Murphy, Commissioner.

BOARD OF WATER SUPPLY.
Municipal Building, 22d floor. Telephone, 3150 Worth.

Charles Strauss, President.

George Featherstone, Secretary.

DEPARTMENT OF WATER SUPPLY, GAS AND ELECTRICITY.
Municipal Building, 23d, 24th and 25th floors.

Telephones: Manhattan, 4320 Worth; Brooklyn, 3980 Main; Queens, 3441 Hunters Point; Richmond, 840 Tompkinsville; Bronx, 3400 Tremont.

Brooklyn, Municipal Building, Brooklyn. Bronx, Tremont and Arthur aves. Queens, Municipal Building, Long Island City. Richmond, Municipal Building, St. George.

William Williams, Commissioner.

BOROUGH OFFICES.

BOROUGH OF THE BRONX.
President's office, 3d ave. and 177th st. Telephone, 2680 Tremont.

Douglas Mathewson, President.

BOROUGH OF BROOKLYN.
President's office, 2nd floor, Borough Hall.

Commissioner of Public Works, 2nd floor, Borough Hall.

Assistant Commissioner of Public Works, 2nd floor, Borough Hall.

Bureau of Highways, 5th and 12th floors, 50 Court st.

Bureau of Public Buildings and Offices, 10th floor, 50 Court st.

Bureau of Sewers, 10th floor, 215 Montague st.

Bureau of Buildings, 4th floor, Borough Hall.

Topographical Bureau, 209 Montague st.

Bureau of Substructures, 11th floor, 50 Court st.

Telephone, 3960 Main.

Lewis H. Pounds, President.

BOROUGH OF MANHATTAN.
President's office, 20th floor, Municipal Bldg.

Commissioner of Public Works, 21st floor, Municipal Building.

Assistant Commissioner of Public Works, 21st floor, Municipal Building.

Bureau of Highways, 21st floor, Municipal Building.

Bureau of Public Buildings and Offices, 20th floor, Municipal Building.

Bureau of Sewers, 21st floor, Municipal Bldg.

Bureau of Buildings, 20th floor, Municipal Building.

Telephone, 4227 Worth.

Marcus M. Marks, President.

BOROUGH OF QUEENS.
President's office, Borough Hall, Long Island City. Telephone, 5400 Hunters Point.

Bureau of Public Buildings and Offices, Town Hall, Flushing, L. I. Telephone 1740 Flushing.

Maurice E. Connolly, President.

BOROUGH OF RICHMOND.
President's office, New Brighton, Staten Island. Telephone, 1000 Tompkinsville.

Calvin D. Van Name, President.

CORONERS.
Manhattan, Municipal Building—Second Floor.

Open at all hours of the day and night. Telephone, Worth 3711.

Brooklyn—Arthur and Tremont aves. Telephone, 1250 Tremont. 8 a. m. to midnight, every day.

Brooklyn, 236 Duffield st. Telephone, 4004 Main. Open at all hours of the day and night.

Queens, Town Hall, Jamaica, L. I. 9 a. m. to 10 p. m.; Sundays and holidays, 9 a. m. to 12 m.

Richmond, 175 Second st., New Brighton. Open at all hours of the day and night.

COUNTY OFFICES.

Unless otherwise stated, the County offices are open for business from 9 a. m. to 4 p. m.; Saturday, 9 a. m. to 12 noon.

NEW YORK COUNTY.

COUNTY CLERK.
County Court House, Telephone, 5388 Cortlandt.

9 a. m. to 2 p. m. during July and August.

Wm. F. Schneider, County Clerk.

DISTRICT ATTORNEY.
County Court House, 9 a. m. to 5.15 p. m.; Saturdays, to 12 m. Telephone, 2304 Franklin.

Charles Albert Perkins, District Attorney.

COMMISSIONER OF JUDICIAL AFFAIRS.
280 Broadway. Telephone, 241 Worth.

Thomas Allison, Commissioner.

PUBLIC ADMINISTRATOR.
119 Nassau st. Telephone, 6376 Cortlandt.

William M. Hoes, Public Administrator.

COMMISSIONER OF RECORDS.
Hall of Records, Telephone, 3900 Worth.

—, Commissioner.

REGISTER.
Hall of Records, Telephone, 3900 Worth.

9 a. m. to 2 p. m. during July and August.

John J. Hopper, Register.

SHERIFF.
51 Chambers st. Telephone, 4300 Worth.

New York County Jail, 70 Ludlow st.

Max S. Grifenhagen, Sheriff.

SURROGATES.
Hall of Records, Telephone, 3900 Worth.

John P. Cohalan; Robert Ludlow Fowler, Surrogates.

William Ray De Lano, Chief Clerk.

John F. Curry, Commissioner of Records.

KINGS COUNTY.

COUNTY CLERK.
Hall of Records, Brooklyn. Telephone, 4930 Main.

Charles S. Devoy, County Clerk.

COUNTY COURT.
County Court House, Brooklyn. Court opens at 10 a. m. daily and sits until business is completed.

Part I, Room No. 23; Part II, Room No. 10; Part III, Room No. 14; Part IV, Room No. 1.

Court House, Clerk's office, Room 17, 18, 19 and 22; open daily from 9 a. m. to 5 p. m.; Saturday, to 12 m. Telephone, 4154 Main.

John T. Rafferty, Chief Clerk.

DISTRICT ATTORNEY.
66 Court st., Brooklyn, 9 a. m. to 5.30 p. m.; Saturday, to 1 p. m. Telephone, 2954 Main.

James C. Cropsey, District Attorney.

COMMISSIONER OF JUDICIAL AFFAIRS.
381 Fulton st., Brooklyn. Telephone, 330-331 Main.

Jacob Brenner, Commissioner.

PUBLIC ADMINISTRATOR.
44 Court st., Brooklyn. Telephone, 2840 Main.

Frank V. Kelly, Public Administrator.

COMMISSIONER OF RECORDS.
Hall of Records, Brooklyn. Telephone, 6988 Main.

Edmund O'Connor, Commissioner.

REGISTER.
Hall of Records, Brooklyn. Telephone, 2830 Main.

Edward T. O'Loughlin, Register.

SHERIFF.
46-50 Court st., Brooklyn. Telephone, 6845 Main.

Lewis M. Swasey, Sheriff.

SURROGATE.
Hall of Records, Brooklyn. Court opens at 10 a. m. Telephone, 3954 Main.

Hebert T. Ketcham, Surrogate.

John H. McCooney, Chief Clerk.

BRONX COUNTY.

COUNTY CLERK.
161st st. and 3d ave. Telephone, 9266 Melrose.

James Vincent Ganly, County Clerk.

COUNTY JUDGE.
161st st. and 3d ave. Telephone, 7907 Melrose.

Louis D. Gibbs, County Judge.

DISTRICT ATTORNEY.
161st st. and 3d ave. Telephone, 9200 Melrose.

Francis Martin, District Attorney.

COMMISSIONER OF JUDICIAL AFFAIRS.
1932 Arthur ave. Telephone, 3700 Tremont.

John A. Mason, Commissioner.

PUBLIC ADMINISTRATOR.
2808 3d ave. Telephone, 9816 Melrose, 9 a. m. to 5 p. m., Saturday to 12 m.

Ernest E. L. Hammer, Public Administrator.

REGISTER.
1932 Arthur Ave. Telephone, 6694 Tremont.

Edward Polak, Register.

SHERIFF.
1932 Arthur Ave. Telephone, 6600 Tremont.

James F. O'Brien, Sheriff.

SURROGATE.
161st st. and 3d ave.

George M. S. Schulz, Surrogate.

QUEENS COUNTY.

COUNTY CLERK.
364 Fulton st., Jamaica. Telephone, 151 Jamaica.

Leonard Ruoff, County Clerk.

COUNTY COURT.
County Court House, Long Island City. Telephone, 596 Hunters Point.

Court opens at 10 a. m. Trial Terms begin first Monday of each month, except July, August and September, and on Friday of each week.

Clerk's office opens 9 a. m. to 5 p. m.; Saturdays to 12.30 p. m. Telephone, 551 Jamaica.

Burt Jay Humphrey, County Judge.

DISTRICT ATTORNEY.
County Court House, Long Island City, 9 a. m. to 5 p. m.; Saturday, to 12 m.

County Judge's office always open at 336 Fulton st., Jamaica. Telephone, 3871 Hunters Point.

Denis O'Leary, District Attorney.

COMMISSIONER OF JUDICIAL AFFAIRS.
County Court House, Long Island City. Telephone, 963 Hunters Point.

Thorndyke C. McKenney, Commissioner.

PUBLIC ADMINISTRATOR.
302 Fulton st., Jamaica. Telephone, 223 Jamaica.

Randolph White, Public Administrator.

SHERIFF.
County Court House, Long Island City. Telephone, 3766 Hunters Point.

George Emener, Sheriff.

SURROGATE.
364 Fulton st., Jamaica. Telephone, 397 Jamaica.

Daniel Noble, Surrogate.

RICHMOND COUNTY.

COUNTY CLERK.
County Office Building, Richmond. Telephone, 28 New Dorp.

C. Livingston Bostwick, Clerk.

COUNTY JUDGE AND SURROGATE.
Trial Terms, with Grand and Trial Jury, second Monday of March, first Monday of October.

Trial Terms, with Trial Jury only, first Monday of May, first Monday of December.

Special Terms, Without Jury—Wednesday of each week, except the last week of July, the month of August and the first week of September.

Surrogate's Court.
Monday and Tuesday of each week at the Borough Hall, St. George, and on Wednesday at the Surrogate's Court, at Richmond, except during the session of the County Court. There will be no Surrogate's Court during the month of August.

DISTRICT ATTORNEY.
Borough Hall, St. George. Telephone, 50 Tompkinsville. 9 a. m. to 5 p. m.; Saturday, to 12 m.

Albert C. Each, District Attorney.

COMMISSIONER OF JUDICIAL AFFAIRS.
Village Hall, Stapleton. Telephone, 81 Tompkinsville.

Edward I. Miller, Commissioner.

PUBLIC ADMINISTRATOR.
Port Richmond. Telephone, 704 West Brighton.

William T. Holt, Public Administrator.

SHERIFF.
County Court House, Richmond. Telephone, 120 New Dorp.

Joseph F. O'Grady, Sheriff.

THE COURTS.

CITY COURT OF THE CITY OF NEW YORK.
City Hall Park. Special Term Chambers held from 10 a. m. to 4 p. m. Clerk's office open from 9 a. m. to 4 p. m. Telephone, 122 Cortlandt.

Thomas F. Smith, Clerk.

CITY MAGISTRATES' COURT.
First Division.

William McAdoo, Chief City Magistrate, 300 Mulberry st. Telephone, 6213 Spring.

First District—Criminal Court Buildings.

Second District—125 Sixth ave.

Third District—2d ave. and 1st st.

Fourth District—151 E. 57th st.

November. Special Term for Trials, January, April, June and October.
Clerk's Office open 9 a. m. to 5 p. m. Saturdays until 12 m. from Oct. to June. July, August and September until 2 p. m. Telephone, 3896 Hunter's Point.
Thomas B. Seaman, Special Deputy Clerk in Charge.

Richmond County.
Trial Term held at County Court House, Richmond. Special Term for trials held at Court room, Borough Hall, St. George. Special Term for motions held at Court House, Borough Hall, St. George.
C. Livingston Bostwick, County Clerk.

POLICE DEPARTMENT.

Auction Sale.

PUBLIC NOTICE IS HEREBY GIVEN THAT the One Hundred and Eighty Public Auction Sale, consisting of Condemned Police Department Horses, will be held at the Sales Stables of Messrs. Fiss, Doerr and Carroll Horse Company, Nos. 153-155 East 24th Street, Borough of Manhattan, on

THURSDAY, OCTOBER 14, 1915,

at 11 A. M.
LOT NOS. 1 TO 26—HORSES: (1) Water-cure, No. 167; (2) Sancha, No. 626; (3) Amity, No. 64; (4) Starbottle, No. 237; (5) Remington, No. 722; (6) Shaw, No. 199; (7) Tug, No. 59; (8) Cavalier, No. 537; (9) Stoffel, No. 156; (10) Earl, No. 555; (11) Sprague, No. 209; (12) Red, No. 200; (13) Arion, No. 598; (14) Dumas, No. 60; (15) Fawn, No. 186; (16) Aldell, No. 285; (17) Merry, No. 681; (18) Diamond, No. 146; (19) Arab, No. 441; (20) George, No. 630; (21) Dr. Parry, No. 263; (22) Dictator, No. 690; (23) Mirth, No. 185; (24) Elkins, No. 348; (25) Bold, No. 457; (26) Davy, No. 331.
Office of the Property Clerk, October 6th, 1915.
ARTHUR WOODS, Police Commissioner.
08,14

PUBLIC NOTICE IS HEREBY GIVEN THAT the One Hundred and Eighty-first Public Auction Sale, consisting of A Quantity of Lead Covered Cable, will be held at Old Police Headquarters, No. 300 Mulberry Street, on

MONDAY, OCTOBER 18, 1915,

at 10:00 A. M.

Terms—Strictly cash. No checks accepted. Property not warranted. Property must be removed at once.

October 6th, 1915.

ARTHUR WOODS, Police Commissioner.
08,18

Owners Wanted for Unclaimed Property.

OWNERS WANTED BY THE PROPERTY Clerk of the Police Department of the City of New York, No. 240 Centre st., for the following property now in custody, without claimants: Boots, rope, iron, lead, male and female clothing, boots, shoes, wine, blankets, diamonds, canned goods, liquors, etc.; also small amount of money taken from prisoners and found by Patrolmen of this Department.
ARTHUR WOODS, Police Commissioner.

OWNERS WANTED BY THE PROPERTY Clerk of the Police Department of the City of New York—Office, No. 72 Poplar st., Borough of Brooklyn—for the following property, now in custody, without claimants: Boots, rope, iron, lead, male and female clothing, boots, shoes, wine, blankets, diamonds, canned goods, liquors, etc.; also small amount of money taken from prisoners and found by Patrolmen of this Department.
ARTHUR WOODS, Police Commissioner.

BOROUGH OF MANHATTAN.

Proposals.

SEALED BIDS OR ESTIMATES WILL BE received by the President of the Borough of Manhattan at Room 2032, Municipal Building, New York City, until 2 o'clock P. M., on

TUESDAY, OCTOBER 19, 1915.

NO. 1. FOR REGULATING AND REPAVING WITH SHEET ASPHALT ON A CONCRETE FOUNDATION THE ROADWAY OF 27TH STREET FROM LEXINGTON AVENUE TO MADISON AVENUE, TOGETHER WITH ALL WORK INCIDENTAL THERETO.

Engineer's estimate of the amount of work to be done:

15 cu. yds. Earth Excavation for sewer appurtenances.

15 cu. yds. Rock Excavation for sewer appurtenances.

15 cu. yds. Backfilling in excavation for sewer appurtenances.

940 lin. ft. New 5-inch Bluestone Curbstone, furnished and set.

620 lin. ft. Old Curb, redressed.

80 sq. ft. Concrete Sidewalk, Class A.

10 lin. ft. Granite Headers.

10 lin. ft. Temporary Headerstone.

550 cu. yds. Concrete.

2,850 sq. yds. Sheet Asphalt Pavement.

150 sq. yds. Sheet Asphalt Pavement in approaches.

4 Sewer Manhole Heads.

5 Covers for Sewer Manholes.

1 Ring for Sewer Manhole.

3 cu. yds. Brick Masonry.

1 Sluice Basin, Type A.

2 Sluice Basins, Type B.

45 lin. ft. Vitrified Pipe, 12-inch diam.

The time allowed for the full completion of the work will be twenty-five (25) consecutive working days.

The amount of security required will be \$2,000, and the amount of deposit accompanying the bid shall be five (5) per cent. of the amount of security.

The bidder must deposit with the Borough President, on or before the time of making his bid, samples and affidavit, as required by the specifications.

NO. 2. FOR REGULATING AND REPAVING WITH SHEET ASPHALT ON A CONCRETE FOUNDATION THE ROADWAY OF 35TH STREET FROM WEST SIDE MADISON AVENUE TO THE EAST SIDE OF SIXTH AVENUE, TOGETHER WITH ALL WORK INCIDENTAL THERETO.

Engineer's estimate of the amount of work to be done:

10 cu. yds. Earth Excavation for sewer appurtenances.

10 cu. yds. Rock Excavation for sewer appurtenances.

10 cu. yds. Backfilling in excavation for sewer appurtenances.

480 lin. ft. New 5-inch Bluestone Curbstone, furnished and set.

10 lin. ft. Old Granite Curbstone to reset.

840 lin. ft. Old Bluestone Curb, redressed.

100 sq. ft. Concrete Sidewalk, Class A.

810 cu. yds. Concrete.

4,470 sq. yds. Sheet Asphalt Pavement.

10 sq. yds. Sheet Asphalt Pavement in Approaches.

6 Sewer Manhole Heads.

8 Covers for Sewer Manholes.

2 Rings for Sewer Manholes.

3 cu. yds. Brick Masonry.

1 Sluice Basin, Type A.

1 Sluice Basin, Type B.

40 lin. ft. Vitrified Pipe, 12 inch diam.

The time allowed for the full completion of

the work will be twenty-six (26) consecutive working days.

The amount of security required will be \$3,000, and the amount of deposit accompanying the bid shall be five (5) per cent. of the amount of security.

The bidder must deposit with the Borough President, on or before the time of making his bid, samples and affidavit, as required by the specifications.

NO. 3. FOR REGULATING AND REPAVING WITH SHEET ASPHALT ON A CONCRETE FOUNDATION THE ROADWAY OF 37TH STREET FROM FIRST AVENUE TO SECOND AVENUE, TOGETHER WITH ALL WORK INCIDENTAL THERETO.

Engineer's estimate of the amount of work to be done:

10 cu. yds. Earth Excavation for sewer appurtenances.

10 cu. yds. Rock Excavation for sewer appurtenances.

10 cu. yds. Backfilling in excavation for sewer appurtenances.

840 lin. ft. New 5-inch Bluestone Curbstone, furnished and set.

500 lin. ft. Old Curb, redressed.

10 sq. ft. Concrete Sidewalk, Class A.

30 lin. ft. Granite Headers.

440 cu. yds. Concrete.

2,200 sq. yds. Sheet Asphalt Pavement.

50 sq. yds. Wood Block Pavement in approaches.

40 sq. yds. Granite Block Pavement in approaches.

3 Sewer Manhole Heads.

5 Covers for Sewer Manholes.

2 Rings for Sewer Manholes.

3 cu. yds. Brick Masonry.

1 Sluice Basin, Type A.

1 Sluice Basin, Type B.

35 lin. ft. Vitrified Pipe, 12-inch diam.

The time allowed for the full completion of the work will be twenty (20) consecutive working days.

The amount of security required will be \$1,500, and the amount of deposit accompanying the bid shall be five (5) per cent. of the amount of security.

The bidder must deposit with the Borough President, on or before the time of making his bid, samples and affidavit, as required by the specifications.

NO. 4. FOR REGULATING AND REPAVING WITH SHEET ASPHALT ON A CONCRETE FOUNDATION THE ROADWAY OF 38TH STREET, FROM MADISON AVENUE TO SIXTH AVENUE, TOGETHER WITH ALL WORK INCIDENTAL THERETO.

Engineer's estimate of the amount of work to be done:

20 cu. yds. Earth Excavation for sewer appurtenances.

20 cu. yds. Rock Excavation for sewer appurtenances.

20 cu. yds. Backfilling in excavation for sewer appurtenances.

660 lin. ft. New 5-inch Bluestone Curbstone, furnished and set.

1,470 lin. ft. Old Curb, redressed.

50 sq. ft. Concrete Sidewalk, Class A.

10 lin. ft. Granite Headers.

10 lin. ft. Temporary Headerstone.

850 cu. yds. Concrete.

4,480 sq. yds. Sheet Asphalt Pavement.

50 sq. yds. Sheet Asphalt Pavement in approaches.

6 Sewer Manhole Heads.

8 Covers for Sewer Manholes.

2 Rings for Sewer Manholes.

3 cu. yds. Brick Masonry.

1 Sluice Basin, Type A.

2 Sluice Basins, Type B.

50 lin. ft. Vitrified Pipe, 12-inch diam.

The time allowed for the full completion of the work will be twenty-five (25) consecutive working days.

The amount of security required will be \$3,000, and the amount of deposit accompanying the bid shall be five (5) per cent. of the amount of security.

The bidder must deposit with the Borough President, on or before the time of making his bid, samples and affidavit, as required by the specifications.

NO. 5. FOR REGULATING AND REPAVING WITH SHEET ASPHALT ON A CONCRETE FOUNDATION THE ROADWAY OF 39TH STREET FROM PARK AVENUE TO BROADWAY AND FROM EIGHTH AVENUE TO ELEVENTH AVENUE, TOGETHER WITH ALL WORK INCIDENTAL THERETO.

Engineer's estimate of the amount of work to be done:

60 cu. yds. Earth Excavation for sewer appurtenances.

50 cu. yds. Rock Excavation for sewer appurtenances.

50 cu. yds. Backfilling in excavation for sewer appurtenances.

6,820 lin. ft. New 5-inch Bluestone Curbstone, furnished and set.

1,400 lin. ft. Old Curb, redressed.

100 sq. ft. Concrete Sidewalk, Class A.

10 lin. ft. Granite Headers.

2,990 cu. yds. Concrete.

15,100 sq. yds. Sheet Asphalt Pavement.

120 sq. yds. Sheet Asphalt Pavement in approaches.

250 sq. yds. Granite Block Pavement in approaches.

25 Sewer Manhole Heads.

30 Covers for Sewer Manholes.

5 Rings for Sewer Manholes.

3 cu. yds. Brick Masonry.

130 lin. ft. Granite Platform Flag, cut to line.

1 Sluice Basin, Type A.

10 Sluice Basins, Type B.

200 lin. ft. Vitrified Pipe, 12 inch diam.

The time allowed for the full completion of the work will be forty (40) consecutive working days.

The amount of security required will be \$10,000, and the amount of deposit accompanying the bid shall be five (5) per cent. of the amount of security.

The bidder must deposit with the Borough President, on or before the time of making his bid, samples and affidavit, as required by the specifications.

NO. 6. FOR REGULATING AND REPAVING WITH SHEET ASPHALT ON A CONCRETE FOUNDATION THE ROADWAY OF 65TH AND 66TH STREETS FROM AMSTERDAM AVENUE TO WEST END AVENUE, TOGETHER WITH ALL WORK INCIDENTAL THERETO.

Engineer's estimate of the amount of work to be done:

20 cu. yds. Earth Excavation for sewer appurtenances.

20 cu. yds. Rock Excavation for sewer appurtenances.

20 cu. yds. Backfilling in excavation for sewer appurtenances.

2,600 lin. ft. New 5-inch Bluestone Curbstone, furnished and set.

600 lin. ft. Old Bluestone Curb, redressed.

80 sq. ft. Concrete Sidewalk, Class A.

10 lin. ft. Granite Headers.

1,060 cu. yds. Concrete.

5,400 sq. yds. Sheet Asphalt Pavement.

10 sq. yds. Sheet Asphalt Pavement in Approaches.

6 Sewer Manhole Heads.

8 Covers for Sewer Manholes.

2 Rings for Sewer Manholes.

3 cu. yds. Brick Masonry.

1 Sluice Basin, Type A.

1 Sluice Basin, Type B.

10 sq. yds. Sheet Asphalt Pavement in Approaches.

The time allowed for the full completion of

6 Sewer Manhole Heads.

7 Covers for Sewer Manholes.

1 Ring for Sewer Manhole.

3 cu. yds. Brick Masonry.

1 Sluice Basin, Type A.

3 Sluice Basins, Type B.

70 lin. ft. Vitrified Pipe, 12-inch diam.

The time allowed for the full completion of the work will be thirty (30) consecutive working days.

The amount of security required will be \$4,000, and the amount of deposit accompanying the bid shall be five (5) per cent. of the amount of security.

The bidder must deposit with the Borough President, on or before the time of making his bid, samples and affidavit, as required by the specifications.

NO. 7. FOR REGULATING AND REPAVING WITH SHEET ASPHALT ON A CONCRETE FOUNDATION THE ROADWAY OF 93TH STREET FROM MADISON AVENUE TO FIFTH AVENUE, TOGETHER WITH ALL WORK INCIDENTAL THERETO.

Engineer's estimate of the amount of work to be done:

10 cu. yds. Earth Excavation for sewer appurtenances.

10 cu. yds. Rock Excavation for sewer appurtenances.

10 cu. yds. Backfilling in excavation for sewer appurtenances.

360 lin. ft. New 5-inch Bluestone Curbstone, furnished and set.

370 lin. ft. Old Curb, redressed.

10 sq. ft. Concrete Sidewalk, Class A.

10 lin. ft. Granite Headers.

10 lin. ft. Temporary Headerstone.

290 cu. yds. Concrete.

1,410 sq. yds. Sheet Asphalt Pavement.

100 sq. yds. Sheet Asphalt Pavement in approaches.

2 Sewer Manhole Heads.

3 Covers for Sewer Manholes.

1 Ring for Sewer Manhole.

3 cu. yds. Brick Masonry.

1 Sluice Basin, Type B.

30 lin. ft. Vitrified Pipe, 12-inch diam.

The time allowed for the full completion of the work will be sixteen (16) consecutive working days.

The amount of security required will be \$1,000, and the amount of deposit accompanying the bid shall be five (5) per cent. of the amount of security.

The bidder must deposit with the Borough President, on or before the time of making his bid, samples and affidavit, as required by the specifications.

NO. 8. FOR REGULATING AND REPAVING WITH SHEET ASPHALT ON A CONCRETE FOUNDATION THE ROADWAY OF 124TH STREET FROM FIRST AVENUE TO THIRD AVENUE, TOGETHER WITH ALL WORK INCIDENTAL THERETO.

Engineer's estimate of the amount of work to be done:

30 cu. yds. Earth Excavation for sewer appurtenances.

20 cu. yds. Rock Excavation for sewer appurtenances.

20 cu. yds. Backfilling in excavation for sewer appurtenances.

1,540 lin. ft. New 5-inch Bluestone Curbstone, furnished and set.

80 lin. ft. New 6-inch Granite Corner Curbstone, furnished and set.

1,090 lin. ft. Old Curb, redressed.

10 sq. ft. Concrete Sidewalk, Class A.

30 lin. ft. Granite Headers.

850 cu. yds. Concrete.

4,250 sq. yds. Sheet Asphalt Pavement.

40 sq. yds. Granite Block Pavement in approaches.

10 sq. yds. Sheet Asphalt Pavement in approaches.

3 Sewer Manhole Heads.

7 Covers for Sewer Manholes.

2 Rings for Sewer Manholes.

3 cu. yds. Brick Masonry.

1 Receiving Basin remodeled.

1 Sluice Basin, Type A.

3 Sluice Basins, Type B.

60 lin. ft. Vitrified Pipe, 12-inch diam.

The time allowed for the full completion of the work will be twenty-five (25) consecutive working days.

The amount of security required will be \$3,000, and the amount of deposit accompanying the bid shall be five (5) per cent. of the amount of security.

The bidder must deposit with the Borough President, on or before the time of making his bid, samples and affidavit, as required by the specifications.

NO. 9. FOR REGULATING AND REPAVING WITH SHEET ASPHALT ON A CONCRETE FOUNDATION THE ROADWAY OF EIGHTH AVENUE FROM 110TH STREET TO 125TH STREET, AND 120TH STREET FROM SEVENTH AVENUE TO EIGHTH AVENUE, TOGETHER WITH ALL WORK INCIDENTAL THERETO.

Engine

missioner of Public Works, Municipal Building, Bureau of Sewers, Room 2103, Borough of Manhattan.

MARCUS M. MARKS, President.
Oct. 6, 1915.
See General Instructions to Bidders on last page, last column, of the "City Record."

SEALED BIDS OR ESTIMATES WILL BE received by the President of the Borough of Manhattan, at Room 2032, Municipal Building, until 2 o'clock p. m., on

THURSDAY, OCTOBER 14, 1915.
FOR FURNISHING ALL OF THE LABOR AND MATERIALS FOR ALTERATIONS TO AND FURNISHING NEW DRAINAGE AND WATER SUPPLY SYSTEM IN JEFFERSON MARKET, LOCATED AT SIXTH AND GREENWICH AVES., BOROUGH OF MANHATTAN.

The time allowed for the completion of the work will be Forty (40) consecutive calendar working days.

The amount of security required will be Five Hundred Dollars (\$500), and the amount of deposit accompanying the bid shall be five (5) per cent. of the amount of security.

The bidder will state one aggregate price for the whole work described and specified, as the contract is entire and for a complete job.

The bids will be compared and the contract awarded at a lump or aggregate sum to the lowest bidder.

Blank forms, specifications and plans may be obtained at the office of the Auditor, offices of the Commissioner of Public Works, Room 2141, Municipal Building, Borough of Manhattan.

MARCUS M. MARKS, President.
City of New York, Oct. 1st, 1915. 01.14
See General Instructions to Bidders on last page, last column, of the "City Record."

SEALED BIDS OR ESTIMATES WILL BE received by the President of the Borough of Manhattan, Room 2032, Municipal Building, New York City, until 2 o'clock P. M. on

THURSDAY, OCTOBER 14, 1915.
FOR FURNISHING ALL OF THE LABOR AND MATERIALS FOR ALTERATIONS TO THE JEFFERSON MARKET BUILDING, LOCATED AT SIXTH AND GREENWICH AVES., BOROUGH OF MANHATTAN.

The time allowed for the completion of the work will be Forty (40) consecutive calendar working days.

The amount of security required will be Two thousand Dollars (\$2,000), and the amount of deposit accompanying the bid shall be five (5) per cent. of the amount of security.

The bidder will state one aggregate price for the whole work described and specified, as the contract is entire and for a complete job.

The bids will be compared and the contract awarded at a lump or aggregate sum to the lowest bidder.

Blank forms, specifications and plans may be obtained at the office of the Auditor, offices of the Commissioner of Public Works, Room No. 2141, Municipal Building, B. of Manhattan.

MARCUS M. MARKS, President.
City of New York, Oct. 1st, 1915. 01.14
See General Instructions to Bidders on last page, last column, of the "City Record."

SEALED BIDS OR ESTIMATES WILL BE received by the President of the Borough of Manhattan, at Room 2032, Municipal Building, until 2 o'clock p. m., on

THURSDAY, OCTOBER 14, 1915.
FOR FURNISHING ALL OF THE LABOR AND MATERIALS REQUIRED FOR FURNISHING, DELIVERING AND ERECTING 500 STREET SIGN CONTAINER FRAMES, EACH FRAME TO CONTAIN TWO ENAMEL STREET SIGNS, AT VARIOUS LOCATIONS, BOROUGH OF MANHATTAN.

The time allowed for the completion of the work will be one hundred (100) consecutive calendar working days.

The amount of security required will be One Thousand Dollars (\$1,000), and the amount of deposit accompanying the bid will be five (5) per cent. of the amount of security.

The bidder will state a price for each container with signs complete, as described and specified.

The bids will be compared and the contract awarded at a lump or aggregate sum to the lowest bidder.

Blank forms, specifications and plans may be obtained at the office of the Auditor, offices of the Commissioner of Public Works, Room 2141, Municipal Building, Borough of Manhattan.

MARCUS M. MARKS, President.
New York, Oct. 1st, 1915. 01.14
See General Instructions to Bidders on last page, last column, of the "City Record."

SEALED BIDS OR ESTIMATES WILL BE received by the President of the Borough of Manhattan at Room 2032, Municipal Building, New York City, until 2 o'clock P. M. on

THURSDAY, OCTOBER 14, 1915.
NO. 1. FOR REGULATING AND REPAVING WITH GRANITE BLOCK PAVEMENT ON A CONCRETE FOUNDATION THE ROADWAY OF 18TH STREET FROM FOURTH AVENUE TO BROADWAY, TOGETHER WITH ALL WORK INCIDENTAL THERETO.

Engineer's Estimate of the Amount of Work to be Done.

420 lin. ft. New 6-inch Granite Curbstones, furnished and set.
10 lin. ft. Old Curb, redressed.
10 lin. ft. Granite Headers.
220 cu. yds. Concrete.
1,180 sq. yds. Granite Block Pavement.
10 sq. yds. Sheet Asphalt Pavement in Approaches.

2 Sewer Manhole Heads.
3 Covers for Sewer Manholes.
1 Ring for Sewer Manhole.
3 cu. yds. Brick Masonry.

50 lin. ft. Granite Platform Flag, cut to line.
The time allowed for the full completion of the work will be twenty-five (25) consecutive working days.

The amount of security required will be \$1,500, and the amount of deposit accompanying the bid shall be five (5) per cent. of the amount of security.

The bidder must deposit with the Borough President, on or before the time of making his bid, samples and affidavit, as required by the specifications.

NO. 2. FOR REGULATING AND REPAVING WITH GRANITE BLOCK PAVEMENT ON A CONCRETE FOUNDATION THE ROADWAY OF 18TH STREET FROM FOURTH AVENUE TO BROADWAY, TOGETHER WITH ALL WORK INCIDENTAL THERETO.

Engineer's Estimate of the Amount of Work to be Done.

420 lin. ft. New 6-inch Granite Curbstones, furnished and set.
10 lin. ft. Old Curb, redressed.
10 lin. ft. Granite Headers.
220 cu. yds. Concrete.
1,180 sq. yds. Granite Block Pavement, no guarantee.
10 sq. yds. Sheet Asphalt Pavement in Approaches.

2 Sewer Manhole Heads.
3 Covers for Sewer Manholes.
1 Ring for Sewer Manhole.
3 cu. yds. Brick Masonry.

50 lin. ft. Granite Platform Flag, cut to line.
The time allowed for the full completion of the work will be twenty-five (25) consecutive working days.

The amount of security required will be \$1,500, and the amount of deposit accompanying the bid shall be five (5) per cent. of the amount of security.

The bidder must deposit with the Borough President, on or before the time of making his bid, samples and affidavit, as required by the specifications.

NO. 3. FOR REGULATING, WIDENING AND REPAVING WITH GRANITE BLOCK PAVEMENT ON A CONCRETE FOUNDATION THE ROADWAY OF DUANE STREET FROM ROSE STREET TO WILLIAM STREET, TOGETHER WITH ALL WORK INCIDENTAL THERETO.

Engineer's Estimate of the Amount of Work to be Done.

50 cu. yds. Earth Excavation for sewer appurtenances and widening.
20 cu. yds. Backfilling in excavation for sewer appurtenances.

370 lin. ft. New 6-inch Granite Curbstones, furnished and set.

50 lin. ft. New 6-inch Granite Corner Curbstones, furnished and set.
10 lin. ft. Old Curb redressed.
100 cu. yds. Concrete.
460 sq. yds. Granite Block Pavement, no guarantee.

1 Sewer Manhole Head.
2 Covers for Sewer Manholes.
1 Ring for Sewer Manhole.
3 cu. yds. Brick Masonry.

1 Receiving Basin, Head and Gutterstone.
1 Remodeled "Type" Basin to be built.
220 lin. ft. Granite Platform Flag, cut to line.
30 lin. ft. Vitrified Pipe, 12-inch diam.

10 sq. ft. Bluestone Flagging to be furnished and laid.

10 sq. ft. Bluestone Flagging to be relaid.
The time allowed for the full completion of the work will be twenty (20) consecutive working days.

The amount of security required will be \$1,000, and the amount of deposit accompanying the bid shall be five (5) per cent. of the amount of security.

The bidder must deposit with the Borough President, on or before the time of making his bid, samples and affidavit, as required by the specifications.

NO. 4. FOR REGULATING, WIDENING AND REPAVING WITH GRANITE BLOCK PAVEMENT ON A CONCRETE FOUNDATION THE ROADWAY OF DUANE STREET FROM ROSE STREET TO WILLIAM STREET, TOGETHER WITH ALL WORK INCIDENTAL THERETO.

Engineer's Estimate of the Amount of Work to be Done.

50 cu. yds. Earth Excavation for sewer appurtenances and widening.
20 cu. yds. Backfilling in excavation for sewer appurtenances.

370 lin. ft. New 6-inch Granite Curbstones, furnished and set.
50 lin. ft. New 6-inch Granite Corner Curbstones, furnished and set.

10 lin. ft. Old Curb redressed.
100 cu. yds. Concrete.
460 sq. yds. Granite Block Pavement.
1 Sewer Manhole Head.

2 Covers for Sewer Manholes.
1 Ring for Sewer Manhole.
3 cu. yds. Brick Masonry.

1 Receiving Basin, Head and Gutterstone.
1 Remodeled "Type" Basin to be built.
220 lin. ft. Granite Platform Flag, cut to line.
30 lin. ft. Vitrified Pipe, 12-inch diam.

10 sq. ft. Bluestone Flagging to be furnished and laid.

10 sq. ft. Bluestone Flagging to be relaid.
The time allowed for the full completion of the work will be twenty (20) consecutive working days.

The amount of security required will be \$1,000, and the amount of deposit accompanying the bid shall be five (5) per cent. of the amount of security.

The bidder must deposit with the Borough President, on or before the time of making his bid, samples and affidavit, as required by the specifications.

NO. 5. FOR REGULATING AND REPAVING WITH SHEET ASPHALT ON A CONCRETE FOUNDATION THE ROADWAY OF 51ST STREET FROM WEST SIDE FIRST AVENUE TO EAST SIDE THIRD AVENUE, TOGETHER WITH ALL WORK INCIDENTAL THERETO.

Engineer's Estimate of the Amount of Work to be Done.

12 cu. yds. Earth Excavation for sewer appurtenances.

12 cu. yds. Rock Excavation for sewer appurtenances.

12 cu. yds. Backfilling in excavation for sewer appurtenances.

1,560 lin. ft. New 5-inch Bluestone Curbstones, furnished and set.
1,040 lin. ft. Old Curb, redressed.

50 sq. ft. Concrete Sidewalk, Class A.
30 lin. ft. Granite Headers.
30 lin. ft. Granite Header to reset.
840 cu. yds. Concrete.

4,250 sq. yds. Sheet Asphalt Pavement.
80 sq. yds. Granite Block Pavement in approaches.

120 sq. yds. Wood Block Pavement in approaches.

4 Sewer Manhole Heads.
5 Covers for Sewer Manholes.
1 Ring for Sewer Manhole.

3 cu. yds. Brick Masonry.
1 Sluice Basin, Type A.
1 Sluice Basin, Type B.

32 lin. ft. Vitrified Pipe, 12-inch diam.
The time allowed for the full completion of the work will be twenty-five (25) consecutive working days.

The amount of security required will be \$3,000, and the amount of deposit accompanying the bid shall be five (5) per cent. of the amount of security.

The bidder must deposit with the Borough President, on or before the time of making his bid, samples and affidavit, as required by the specifications.

NO. 6. FOR REGULATING AND REPAVING WITH SHEET ASPHALT ON A CONCRETE FOUNDATION THE ROADWAY OF 52D STREET FROM FIFTH AVENUE TO SIXTH AVENUE, TOGETHER WITH ALL WORK INCIDENTAL THERETO.

Engineer's Estimate of the Amount of Work to be Done.

5 cu. yds. Earth Excavation for sewer appurtenances.

5 cu. yds. Rock Excavation for sewer appurtenances.

3,100 sq. yds. Sheet Asphalt Pavement.
5 Sewer Manhole Heads.
6 Covers for Sewer Manholes.
1 Ring for Sewer Manhole.

3 cu. yds. Brick Masonry.
1 Sluice Basin, Type B.
20 lin. ft. Vitrified Pipe, 12-inch diam.

The time allowed for the full completion of the work will be twenty-two (22) consecutive working days.

The amount of security required will be \$2,000, and the amount of deposit accompanying the bid shall be five (5) per cent. of the amount of security.

The bidder must deposit with the Borough President, on or before the time of making his bid, samples and affidavit, as required by the specifications.

NO. 7. FOR REGULATING AND REPAVING WITH SHEET ASPHALT ON A CONCRETE FOUNDATION THE ROADWAY OF 151ST STREET FROM AMSTERDAM AVENUE TO BROADWAY, TOGETHER WITH ALL WORK INCIDENTAL THERETO.

Engineer's Estimate of the Amount of Work to be Done.

10 cu. yds. Earth Excavation for sewer appurtenances.

10 cu. yds. Rock Excavation for sewer appurtenances.

10 cu. yds. Backfilling in excavation for sewer appurtenances.

790 lin. ft. New 5-inch Bluestone Curbstones, furnished and set.

80 lin. ft. New 6-inch Granite Corner Curbstones, furnished and set.

790 lin. ft. Old Curb redressed.
100 sq. ft. Concrete Sidewalk, Class A.
520 cu. yds. Concrete.

2,610 sq. yds. Sheet Asphalt Pavement.
30 sq. yds. Sheet Asphalt Pavement in Approaches.

1 Sewer Manhole Head.
1 Cover for Sewer Manhole.
1 Ring for Sewer Manhole.

3 cu. yds. Brick Masonry.
1 Receiving Basin remodeled.
1 Sluice Basin, Type A.

1 Sluice Basin, Type B.
30 lin. ft. Vitrified Pipe, 12-inch diam.

The time allowed for the full completion of the work will be twenty (20) consecutive working days.

The amount of security required will be \$2,000, and the amount of deposit accompanying the bid shall be five (5) per cent. of the amount of security.

The bidder must deposit with the Borough President, on or before the time of making his bid, samples and affidavit, as required by the specifications.

NO. 8. FOR REGULATING AND REPAVING WITH SHEET ASPHALT ON A CONCRETE FOUNDATION THE ROADWAY OF LEXINGTON AVENUE FROM 21ST STREET TO 23D STREET, AND 22D STREET FROM LEXINGTON AVENUE TO FOURTH AVENUE, TOGETHER WITH ALL WORK INCIDENTAL THERETO.

Engineer's Estimate of the Amount of Work to be Done.

10 cu. yds. Earth Excavation for sewer appurtenances.

10 cu. yds. Rock Excavation for sewer appurtenances.

10 cu. yds. Backfilling in excavation for sewer appurtenances.

490 lin. ft. New 5-inch Bluestone Curbstones, furnished and set.

60 lin. ft. New 6-inch Granite Corner Curbstones, furnished and set.

640 lin. ft. Old Curb, redressed.
20 sq. ft. Concrete Sidewalk, Class A.

40 lin. ft. Granite Headers.
650 cu. yds. Concrete.
3,510 sq. yds. Sheet Asphalt Pavement.

10 sq. yds. Sheet Asphalt Pavement in approaches.

50 sq. yds. Granite Block Pavement in approaches.

5 Sewer Manhole Heads.
6 Covers for Sewer Manholes.
1 Ring for Sewer Manhole.

3 cu. yds. Brick Masonry.
1 Receiving Basin remodeled.
1 Sluice Basin, Type A.

1 Sluice Basin, Type B.
30 lin. ft. Vitrified Pipe, 12-inch diam.

The time allowed for the full completion of the work will be twenty-five (25) consecutive working days.

The amount of security required will be \$2,000, and the amount of deposit accompanying the bid shall be five (5) per cent. of the amount of security.

The bidder must deposit with the Borough President, on or before the time of making his bid, samples and affidavit, as required by the specifications.

NO. 9. FOR REGULATING AND REPAVING WITH SHEET ASPHALT ON A CONCRETE FOUNDATION THE ROADWAY OF 6TH STREET FROM COLUMBUS AVENUE FROM 65TH STREET TO 69TH STREET, TOGETHER WITH ALL WORK INCIDENTAL THERETO.

Engineer's Estimate of the Amount of Work to be Done.

40 cu. yds. Earth Excavation for sewer appurtenances.

30 cu. yds. Rock Excavation for sewer appurtenances.

30 cu. yds. Backfilling in excavation for sewer appurtenances.

NUE, AND FROM CURB TO RAIL ON SIXTH AVENUE FROM 23D STREET TO 32D STREET, TOGETHER WITH ALL WORK INCIDENTAL THERETO.

Engineer's Estimate of the Amount of Work to be Done.

170 cu. yds. Earth Excavation for sewer appurtenances.

170 sq. yds. Rock Excavation for sewer appurtenances.

170 cu. yds. Backfilling in excavation for sewer appurtenances.

2,170 lin. ft. New 5-inch Bluestone Curbstones, furnished and set.

3,540 lin. ft. New 6-inch Granite Curbstones, furnished and set.

700 lin. ft. New 6-inch Granite Corner Curbstones, furnished and set.

2,320 lin. ft. Old Curb, redressed.
550 sq. ft. Concrete Sidewalk, Class A.

30 lin. ft. Granite Headers.
10 lin. ft. Temporary Headerstone.

3,780 cu. yds. Concrete outside of R. R. area.
20,030 sq. yds. Sheet Asphalt Pavement outside of R. R. area.

80 sq. yds. Sheet Asphalt Pavement in Approaches.

40 Sewer Manhole Heads.
49 Covers for Sewer Manholes.
9 Rings for Sewer Manholes.

3 cu. yds. Brick Masonry.
17 Receiving Basins remodeled.
40 lin. ft. Granite Platform Flag, cut to line.

6 Sluice Basins, Type A.
26 Sluice Basins, Type B.

430 lin. ft. Vitrified Pipe, 12-inch diam.
Work in Railroad Area:
210 cu. yds. Concrete.

1,260 sq. yds. Sheet Asphalt Pavement.

The time allowed for the full completion of the work will be fifty-five (55) consecutive working days.

The amount of security required will be \$15,000, and the amount of deposit accompanying the bid shall be five (5) per cent. of the amount of security.

The bidder must deposit with the Borough President, on or before the time of making his bid, samples and affidavit, as required by the specifications.

NO. 11. FOR THE INVESTIGATION OF THE CAUSE OF FAILURE OF PAVEMENT AND SIDEWALK, CATHEDRAL PARKWAY (110TH STREET) 7TH AVENUE TO 8TH AVENUE AND THE RESTORATION OF THE SAME, TOGETHER WITH ALL WORK INCIDENTAL THERETO.

Engineer's Estimate of the Amount of Work to be Done.

1,300 cu. yds. Excavation of all kinds to a depth of 10 feet below curb level.

600 cu. yds. Excavation of all kinds between 10 feet and 20 feet below curb level.

300 cu. yds. Excavation of all kinds between 20 feet and 30 feet below curb level.

100 cu. yds. Excavation of all kinds between 30 feet and 40 feet below curb level.

2,500 cu. yds. Filling.

10 lin. ft. New 5-inch Bluestone Curbstones, furnished and set.

200 lin. ft. Old Curb redressed.

2,000 sq. ft. Concrete Sidewalk, Class A, including maintenance for one year.

10 cu. yds. Rubble Masonry in mortar.

100 cu. yds. Class B Concrete.

15,000 lb. B. M. Timber, for sheeting and bracing.

5 cu. yds. Brick Masonry.

Maintaining, protecting and securing trees.

The time allowed for the full completion of the work will be thirty (30) consecutive working days.

The amount of security required will be \$1,000 and the amount of deposit accompanying the bid shall be five (5) per cent. of the amount of security.

NO. 12. FOR FURNISHING AND DELIVERING SIX THOUSAND (6,000) BAGS OF PORTLAND CEMENT.

The time allowed for the entire performance of the contract is until December 31, 1915.

The amount of security required for the performance of the contract shall be thirty (30) per cent. of the total amount for which the contract is awarded. The deposit required shall be in an amount of not less than one and one-half (1½) per cent. of the total amount of the bid.

The bidder will state the price of each item or article contained in the specifications or schedules herein contained, or herein annexed, per foot, yard or other unit of measure or article, by which the bids will be tested. The extensions must be made and noted in.

Blank forms and specifications may be had at the office of the Commissioner of Public Works, Bureau of Highways, Room 2124, Municipal Building, Borough of Manhattan.

MARCUS M. MARKS, President.
Oct. 1st, 1915. 01.14
See General Instructions to Bidders on last page, last column, of the "City Record."

DEPARTMENT OF EDUCATION.

Proposals.

SEALED BIDS OR ESTIMATES WILL BE received by the Superintendent of School Buildings, at the office of the Department of Education, Park Avenue and 59th Street, Manhattan, until four o'clock P. M., on

MONDAY, OCTOBER 25, 1915.

Borough of The Bronx.
NO. 1.—FOR FURNISHING AND INSTALLING OPERA CHAIRS IN NEW AUDITORIUM OF PUBLIC SCHOOL 6, TREMONT, BRYANT AND VYSE AVENUES, BOROUGH OF THE BRONX; AND ITEM 2, FURNISHING AND INSTALLING OPERA CHAIRS IN NEW AUDITORIUM OF PUBLIC SCHOOL 42, WASHINGTON AVENUE AND CLAREMONT PARKWAY, BOROUGH OF THE BRONX.

The time allowed to complete the whole work on each school will be thirty (30) working days, as provided in the contract.

The amount of security required is as follows:
Item 1, \$600; Item 2, \$600.

The deposit accompanying bid on each school shall be five per centum of the amount of security.

A separate proposal must be submitted for each school and award will be made thereon.

Borough of Queens.
NO. 2.—FOR FURNITURE, ETC., FOR NEW PUBLIC SCHOOL 97, ON THE SOUTHWESTLY CORNER OF YAMMOUTH AND SHIPLEY STREETS, WOODHAVEN, BOROUGH OF QUEENS.

The time allowed to complete the whole work will be sixty (60) working days, as provided in the contract.

The amount of security required is as follows:
Item 1, \$1,000; Item 2, \$500; Item 3, \$1,000; Item 4, \$400; Item 5, \$300; Item 6, \$100.

DENWOOD AVENUE AND SCHOOL STREET, ABOUT 450 FEET SOUTH OF AMBOY ROAD, GREAT KILLS, BOROUGH OF RICHMOND.

The time allowed to complete the whole work will be eighty (80) working days, as provided in the contract.

The amount of security required is as follows: Item 1, \$7,000; Item 2, \$1,000.

The deposit accompanying bid on each item shall be five per centum of the amount of security.

A separate proposal must be submitted for each item and award will be made thereon.

These specifications include two (2) separate propositions for Item 1, and a separate proposal shall be submitted for each such proposition for Item 1, and award will be made upon the proposition selected.

Proposition 2 includes the same work and materials as Proposition 1, except that for Proposition 1 the boilers and grates are designed for use of soft coal, whereas for Proposition 2 the boilers and grates are designed for use of large anthracite coal.

On Nos. 1, 2 and 3 the bidders must state the price of each item, by which the bids will be tested.

Blank forms, plans and specifications may be obtained or seen at the office of the Superintendent, at Estimating Room, 9th floor, Hall of the Board of Education, Park Avenue and 59th Street, Borough of Manhattan; and also at Branch Offices, No. 69 Broadway, Flushing, Borough of Queens, and Borough Hall, New Brighton, Borough of Richmond, for work for their respective Boroughs.

C. B. J. SNYDER, Superintendent of School Buildings.

Dated, OCTOBER 13, 1915. 01.25

See General Instructions to Bidders on last page, last column, of the "City Record."

SEALED BIDS OR ESTIMATES WILL BE received by the Superintendent of School Supplies, at the office of the Department of Education, Park Ave. and 59th St., Manhattan, until 11 A. M., on

FRIDAY, OCTOBER 22, 1915.

FOR FURNISHING AND DELIVERING TEXT-BOOKS, CHARTS, ETC., FOR THE DAY AND EVENING HIGH SCHOOLS AND DAY AND EVENING ELEMENTARY SCHOOLS OF THE CITY OF NEW YORK.

The time for the delivery of the articles, materials and supplies and the performance of the contract is by or before December 31, 1916, and such further time as may be allowed by the contract.

The amount of security required is thirty (30%) per cent. of the amount of the contract.

The bidder will state the price of each item or article contained in the specifications or schedules herein contained or hereto annexed, by which the bids will be tested. Award will be made to the lowest bidder on each item.

Delivery will be required to be made at the time and in the manner and in such quantities as may be directed.

Bids must be submitted in duplicate, each in a separate envelope.

Blank forms and further information may be obtained at the office of the Superintendent of School Supplies, Board of Education, the Borough of Manhattan, southwest corner of Park Ave. and 59th St.

PATRICK JONES, Superintendent of School Supplies.

Dated, October 9, 1915. 09.22

See General Instructions to Bidders on last page, last column, of the "City Record."

SEALED BIDS OR ESTIMATES WILL BE received by the Superintendent of School Supplies, at the office of the Department of Education, Park Avenue and 59th Street, Manhattan, City of New York, until 11 A. M., on

WEDNESDAY, OCTOBER 20, 1915.

FOR FURNISHING AND DELIVERING REQUISITION BOOKS FOR THE BOARD OF EDUCATION, THE CITY OF NEW YORK.

The time for the delivery of the articles, materials and supplies and the performance of the contract is thirty (30) consecutive working days.

The amount of security required is thirty (30%) per cent. of the amount of the bid or estimate.

The bidder will state the price of each item or article contained in the specifications or schedules herein contained or hereto annexed, by which the bids will be tested. Award will be made to the lowest bidder on each item.

Delivery will be required to be made at the time and in the manner and in such quantities as may be directed.

Blank forms and further information may be obtained at the office of the Superintendent of School Supplies, Board of Education, the Borough of Manhattan, southwest corner of Park Ave. and 59th St.

PATRICK JONES, Superintendent of School Supplies.

Dated, October 7, 1915. 07.20

See General Instructions to Bidders on last page, last column, of the "City Record."

SEALED BIDS OR ESTIMATES WILL BE received by the Superintendent of School Supplies, at the office of the Department of Education, Park Avenue and 59th Street, Manhattan, City of New York, until 11 A. M., on

WEDNESDAY, OCTOBER 20, 1915.

FOR THE REMOVAL AND DISPOSAL OF OLD AND DISCARDED BOOKS NO LONGER FIT FOR USE.

The time allowed for the removal of the materials herein scheduled and for the performance of the contract is by or before November 10, 1915.

The amount of security required is thirty (30%) per cent. of the amount of the contract.

The bidder will state the price of each item herein contained or hereto annexed, by which the bids will be tested. Award will be made to the highest bidder.

Bids must be submitted in duplicate, each in a separate envelope.

Blank forms and further information may be obtained at the office of the Superintendent of School Supplies, Board of Education, southwest corner of Park Ave. and 59th St.

PATRICK JONES, Superintendent of School Supplies.

Dated, Oct. 7, 1915. 07.20

See General Instructions to Bidders on last page, last column, of the "City Record."

SEALED BIDS OR ESTIMATES WILL BE received by the Superintendent of School Buildings at the office of the Department of Education, corner Park Avenue and 59th Street, Manhattan, City of New York, until three o'clock P. M., on

MONDAY, OCTOBER 18, 1915.

Borough of Queens.

NO. 3.—FOR FURNISHING MACHINE TOOLS FOR NEW WOODWORKING SHOP IN FLUSHING HIGH SCHOOL, ON BROADWAY, WHITESTONE AVENUE AND STATE STREET, FLUSHING, BOROUGH OF QUEENS.

The time allowed to complete the whole work of each item will be forty (40) working days, as provided in the contract.

The amount of security required for each item or contract is fifty (50) per cent. of award.

A separate bid must be submitted for each item, and a separate bid may also be submitted for all items, and award will be made on separate items or upon all items in one contract, as deemed to be to the best interests of the City.

Each bid or estimate must be accompanied by a certified check or cash to the amount of two and one-half (2½) per centum of the amount of the total aggregate cost of all items bid upon. In case the aggregate cost of all items awarded to any one contractor is less than One Thousand Dollars (\$1,000) no bond or contract will be necessary for such contractor.

Only one bid will be received from a bidder for each item.

Attention of all intending bidders is expressly called to page 1 of the printed specifications, and also the printed addenda which has been inserted therein.

Bidders must be prepared to submit samples upon demand. Award of contract will be made to the lowest bidder on each item or classes of items where indicated.

Bidders must state the price of each item contained in the specifications, by which the bids will be tested.

Delivery will be required to be made at the time and manner and in such quantities as may be directed.

Blank forms and specifications and further information may be obtained at the office of the Superintendent of School Buildings, at Estimating Room, 9th floor, Hall of the Board of Education, Park Avenue and 59th Street, Borough of Manhattan, and also at Branch Office, No. 69 Broadway, Flushing, Borough of Queens.

C. B. J. SNYDER, Superintendent of School Buildings.

Dated, October 5, 1915. 05.18

See General Instructions to Bidders on last page, last column, of the "City Record."

SEALED BIDS OR ESTIMATES WILL BE received by the Superintendent of School Buildings at the office of the Department of Education, Park Avenue and 59th Street, Manhattan, until three o'clock P. M., on

MONDAY, OCTOBER 18, 1915.

Borough of Manhattan.

NO. 1.—FOR FURNITURE, ETC., FOR VOCATIONAL SCHOOL FOR BOYS, ON 138TH AND 139TH STREETS, WEST OF FIFTH AVENUE, BOROUGH OF MANHATTAN.

The time allowed to complete the whole work will be Forty (40) working days, as provided in the contract.

The amount of security required is as follows: Item 1, \$400; Item 2, \$300; Item 3, \$1,000; Item 4, \$1,000.

The deposit accompanying bid on each item shall be five per centum of the amount of security.

A separate proposal must be submitted for each item and award will be made thereon.

Borough of The Bronx.

NO. 2.—FOR INSTALLING ELECTRIC EQUIPMENT IN EVANDER CHILDS HIGH SCHOOL, ON EAST 184TH STREET AND FIELD PLACE, BETWEEN CRESTON AND MORRIS AVENUES, BOROUGH OF THE BRONX.

The time allowed to complete the whole work will be One Hundred and Thirty (130) working days, as provided in the contract.

The amount of security required is Twelve Thousand Dollars (\$12,000).

The deposit accompanying bid shall be five per centum of the amount of security.

On No. 1, the bidders must state the price of each item, by which the bids will be tested.

On No. 2, the bids will be compared and the contract will be awarded in a lump sum to the lowest bidder.

Blank forms, plans and specifications may be obtained or seen at the office of the Superintendent, at Estimating Room, 9th floor, Hall of the Board of Education, Park Avenue and 59th Street, Borough of Manhattan.

C. B. J. SNYDER, Superintendent of School Buildings.

Dated, October 5, 1915. 05.18

See General Instructions to Bidders on last page, last column, of the "City Record."

SEALED BIDS OR ESTIMATES WILL BE received by the Superintendent of School Buildings at the office of the Department of Education, Park Avenue and 59th Street, Manhattan, until three o'clock P. M., on

MONDAY, OCTOBER 18, 1915.

Borough of Brooklyn.

NO. 4.—FOR COMPLETING AND FINISHING ALTERATIONS, REPAIRS, ETC., AT PUBLIC SCHOOL 33, HEYWARD STREET, NEAR BROADWAY, BOROUGH OF BROOKLYN, IN ACCORDANCE WITH THE ORIGINAL PLANS AND SPECIFICATIONS OF CONTRACT AWARDED TO JACOB M. GEWERTZ, WHICH HAS BEEN DECLARED ABANDONED.

The time allowed to complete the whole work will be thirty (30) working days, as provided in the contract.

The amount of security required is Twelve Hundred Dollars (\$1,200).

The deposit accompanying bid shall be five per centum of the amount of security.

The work in question is for the completion of said abandoned contract. The attention of bidders is expressly called to the addenda which has been inserted in the original specifications.

The quantities of work to be done and the materials to be furnished are the balance of the work, together with corrections enumerated in the addenda.

Bidders must examine the abandoned work before making an estimate, and must examine the addenda and the original plans and specifications. Bids will be compared and the contract will be awarded in a lump sum to the lowest bidder.

Blank forms, original plans and specifications may be obtained or seen at the office of the Superintendent, at Estimating Room, 9th floor, Hall of the Board of Education, Park Avenue and 59th Street, Borough of Manhattan, and also at Branch Office, No. 131 Livingston Street, Borough of Brooklyn.

C. B. J. SNYDER, Superintendent of School Buildings.

Dated, OCTOBER 5, 1915. 05.18

See General Instructions to Bidders on last page, last column, of the "City Record."

BOARD OF WATER SUPPLY.

Proposals.

SEALED BIDS WILL BE RECEIVED BY the Board of Water Supply, at its offices, twenty-second floor, Municipal Building, Park Row, Centre and Chambers Streets, New York City, until 11 A. M., on

TUESDAY, OCTOBER 26, 1915,

for

CONTRACT 128. FOR THE CONSTRUCTION OF TWO CONCRETE-STONE AND BRICK BUILDINGS AT THE UPTAKE AND DOWNTAKE CHAMBERS OF HILL VIEW RESERVOIR, IN THE CITY OF YONKERS, WESTCHESTER COUNTY, NEW YORK. THE LARGER ONE OF THE BUILDINGS IS APPROXIMATELY 125 FEET BY 85 FEET BY 35 FEET AND THE OTHER IS SOMEWHAT SMALLER. THE SUBSTRUCTURES OR FOUNDATIONS

OF THESE BUILDINGS HAVE BEEN BUILT AND THE CITY WILL FURNISH AND ERECT THE ROOF COVERS FOR THE BUILDINGS.

A statement of the work required and further information are given in the Information for Bidders, forming part of the contract. At the above place and time the bids will be publicly opened and read. The award of the contract, if awarded, will be made by the Board as soon thereafter as practicable. The Board reserves the right to reject any and all bids.

Two or more bonds, the aggregate amount of which shall be seventy thousand dollars (\$70,000), will be required for the faithful performance of the contract.

No bid will be received and deposited unless accompanied by a certified check upon a National or State bank, drawn to the order of the Comptroller of the City of New York to the amount of three thousand five hundred dollars (\$3,500).

Time allowed for the completion of the work is 10 months from the service of notice by the Board to begin work.

Pamphlets containing information for bidders, forms of proposal, contract, specifications, contract drawings, etc., can be obtained at the above address, at the office of the Secretary, upon application in person or by mail, by depositing the sum of ten dollars (\$10) in cash or its equivalent for each pamphlet. This deposit will be refunded upon the return of the pamphlets in acceptable condition within thirty days from the date on which bids are to be opened.

For further particulars apply to the office of the Principal Assistant Engineer at the above address.

CHARLES STRAUSS, President; CHARLES N. CHADWICK, JOHN F. GALVIN, Commissioners of the Board of Water Supply.

GEORGE FEATHERSTONE, Secretary. 07.26

Note: See General Instructions to Bidders on last page, last column, of the "City Record," so far as applicable hereto and not otherwise provided for.

SEALED BIDS WILL BE RECEIVED BY the Board of Water Supply, at its offices, twenty-second floor, Municipal Building, Park Row, Centre and Chambers Streets, New York City, until 11 A. M. on

TUESDAY, OCTOBER 19, 1915,

for

CONTRACT 166. FOR THE ERECTION OF TWO STEEL FRAME BUILDINGS, GALVANIZED STEEL COVERED, FOR THE DRAINAGE CHAMBERS AT SHAFES II, AND 21 OF THE CITY TUNNEL OF CATSKILL AQUEDUCT, NEW YORK CITY. BOTH BUILDINGS ARE OF APPROXIMATELY THE SAME SIZE. THE LARGER ONE BEING ABOUT 48 FEET BY 40 FEET BY 83 FEET. THE SUBSTRUCTURES OR FOUNDATIONS OF THESE BUILDINGS ARE BEING BUILT UNDER OTHER CONTRACTS.

A statement of the work required and further information are given in the Information for Bidders, forming part of the contract. At the above place and time the bids will be publicly opened and read. The award of the contract, if awarded, will be made by the Board as soon thereafter as practicable. The Board reserves the right to reject any and all bids.

A bond in the sum of eighteen thousand dollars (\$18,000) will be required for the faithful performance of the contract.

No bid will be received and deposited unless accompanied by a certified check upon a National or State bank, drawn to the order of the Comptroller of the City of New York to the amount of nine hundred dollars (\$900).

Time allowed for the completion of the work is 7 calendar weeks from the service of notice that the foundations are ready for the erection of the steel.

Pamphlets containing information for bidders, forms of proposal and contract, specifications, etc., and pamphlets of contract drawings can be obtained at the above address, at the office of the Secretary, upon application in person or by mail, by depositing the sum of ten dollars (\$10) in cash or its equivalent for each pamphlet.

This deposit will be refunded upon the return of the pamphlets in acceptable condition within thirty days from the date on which bids are to be opened.

For further particulars apply to the office of the Principal Assistant Engineer at the above address.

CHARLES STRAUSS, President; CHARLES N. CHADWICK, JOHN F. GALVIN, Commissioners of the Board of Water Supply.

GEORGE FEATHERSTONE, Secretary.

Note: See GENERAL INSTRUCTIONS TO BIDDERS ON LAST PAGE, LAST COLUMN OF THE CITY RECORD, SO FAR AS APPLICABLE HERETO AND NOT OTHERWISE PROVIDED FOR. \$30,019

BOROUGH OF THE BRONX.

Proposals.

SEALED BIDS OR ESTIMATES WILL BE received by the President of the Borough of The Bronx, at his office, Municipal Building, Crotona Park, 177th St. and 3rd Ave., until 10.30 a. m., on

TUESDAY, OCTOBER 19, 1915.

NO. 1. FOR FURNISHING LABOR AND MATERIALS REQUIRED FOR THE ALTERATION TO THE BRONX BOROUGH HALL, LOCATED ON THE SOUTHEAST CORNER OF THIRD AVENUE AND 177TH STREET, BOROUGH OF THE BRONX, CITY OF NEW YORK.

The time allowed for erecting and completing the work will be Forty-five (45) Days.

The sum of bids required will be Two Thousand Dollars (\$2,000).

Blank forms of bids or estimates upon which bids must be made can be obtained upon application therefor, the plans and specifications may be seen and other information obtained at said office. DOUGLAS MATHEWSON, President.

See General Instructions to Bidders on last page, last column, of the "City Record."

SEALED BIDS OR ESTIMATES WILL BE received by the President of the Borough of The Bronx, at his office, Municipal Building, Crotona Park, 177th St. and 3rd Ave., until 10.30 a. m., on

THURSDAY, OCTOBER 14, 1915.

NO. 1. FOR REGULATING, GRADING, SETTING CURB, LAYING SIDEWALKS AND CROSSWALKS, BUILDING APPROACHES AND ERECTING FENCES WHERE NECESSARY IN POWELL AVENUE, FROM TREMONT AVENUE TO ZEREGA AVENUE, TOGETHER WITH ALL WORK INCIDENTAL THERETO.

The Engineer's estimate of the work is as follows:

5,300 Cubic Yards of Earth Excavation.
100 Cubic Yards of Rock Excavation.
12,200 Cubic Yards of Filling.
4,250 Linear Feet of New Curb.
21,550 Square Feet Two Course Concrete Sidewalk (including maintenance for one year).
560 Square Feet New Bridgestone.
760 Cubic Yards of Dry Rubble Masonry.
5 Cubic Yards Class B Concrete.
50 Linear Feet Vitrified Pipe 12 inches in diameter.
2,000 Feet B. M. Timber.
1,350 Linear Feet of Guard Rail.

2 Receiving Basins, Type B.
Sinkage, Shrinkage and Settlement.

The time allowed for the full completion of the work herein described will be 140 consecutive working days.

The amount of security required will be Six thousand nine hundred dollars (\$6,900).

NO. 2. FOR REGULATING, GRADING, SETTING CURBSTONES, FLAGGING SIDEWALKS, LAYING CROSSWALKS, BUILDING APPROACHES AND ERECTING FENCES WHERE NECESSARY IN WALKER AVENUE, FROM THE INTERSECTION OF WESTCHESTER AVENUE AND FORMER MAIN STREET, TO THE EASTERLY TERMINUS OF THE LAND ACQUIRED FOR WEST FARMS ROAD; FORT SCHUYLER ROAD, FROM THE EASTERLY TERMINUS OF THE LAND ACQUIRED FOR WEST FARMS ROAD TO EASTERN BOULEVARD, TOGETHER WITH ALL WORK INCIDENTAL THERETO.

The Engineer's estimate of the work is as follows:

36,200 Cubic Yards of Earth Excavation.
1,000 Cubic Yards of Rock Excavation.
61,900 Cubic Yards of Filling.
9,680 Linear Feet of New Curb.
75 Linear Feet of Old Curb.
70 Square Feet of New Bluestone Flagging.
300 Square Feet of Old Flagging.
47,600 Square Feet of Two Course Concrete Sidewalk (including maintenance for one year).
10,900 Square Feet of New Bridgestone.
110 Square Feet of Old Bridgestone.
1,950 Cubic Yards of Dry Rubble Masonry.
950 Cubic Yards of Class A Concrete.
350 Cubic Yards of Class B Concrete.
600 Linear Feet of Vitrified Pipe, 12 inches in diameter.
620 Linear Feet of Vitrified Pipe, 15 inches in diameter.
61,000 Feet B. M. Timber.
19,350 Linear Feet of Piles.
2,800 Linear Feet of Guard Rail.
2 Tide Gates.
60,000 Pounds Steel Reinforcement Bars.
1 Type B Inlet.
6 Manholes.
6 Receiving Basins, Type B.
Sinkage, Shrinkage and Settlement.
5 Cubic Yards of Brick Masonry.
180 Linear Feet of Iron Railing.

The time allowed for the full completion of the work herein described will be 325 consecutive working days.

The amount of security required will be Thirty-three thousand seven hundred dollars (\$33,700).

NO. 3. FOR CONSTRUCTING SEWERS AND APPURTENANCES IN STARLING AVENUE, BETWEEN OLMSTEAD AVENUE AND UNIONPORT ROAD; UNIONPORT ROAD, BETWEEN STARLING AVENUE AND MCGRAW AVENUE; MCGRAW AVENUE, BETWEEN UNIONPORT ROAD AND PUGSLEY AVENUE, TOGETHER WITH ALL WORK INCIDENTAL THERETO.

The Engineer's estimate of the work is as follows:

208 Linear Feet of Pipe Sewer, 20 inch.
527 Linear Feet of Pipe Sewer, 18 inch.
6 Linear Feet of Pipe Sewer, 15 inch.
208 Linear Feet of Pipe Sewer, 12 inch.
22 Linear Feet of Basin Connection.
50 Linear Feet of Vitrified Pipe Drains 12 inch to 24 inch.
108 Spurs for House Connections.
10 Manholes.
1 Receiving Basin, Type B.
300 Cubic Yards of Rock Excavation.
40 Cubic Yards of Class C Concrete.
1,000 Feet (B. M.) of Timber Sheet piling.
The time allowed for the full completion of the work herein described will be 120 consecutive working days.

The amount of security required will be Three thousand (\$3,000) dollars.

NO. 4. FOR PAVING WITH BITUMINOUS CONCRETE ON A CEMENT CONCRETE FOUNDATION THE ROADWAY OF KINGSBRIDGE TERRACE, FROM KINGSBRIDGE ROAD TO FILED GRADE 4 110 SOUTH OF WEST 229TH STREET, ADJUSTING CURB WHERE NECESSARY, TOGETHER WITH ALL WORK INCIDENTAL THERETO (PRELIMINARY PAVEMENT).

The Engineer's estimate of the work is as follows:

4,290 Square Yards of Bituminous Concrete Pavement, and keeping the pavement in repair for Five Years from date of acceptance.
490 Cubic Yards of Class B Concrete.
2,000 Linear Feet of Curbstone, adjusted.
The time allowed for the full completion of the work herein described will be 25 consecutive working days.

The amount of security required will be Two thousand eight hundred dollars (\$2,800).

NO. 5. FOR PAVING WITH BITUMINOUS CONCRETE ON A CEMENT CONCRETE FOUNDATION THE ROADWAY OF KINGSBRIDGE TERRACE, FROM KINGSBRIDGE ROAD TO FILED GRADE 4 110 SOUTH OF WEST 229TH STREET, ADJUSTING CURB WHERE NECESSARY, TOGETHER WITH ALL WORK INCIDENTAL THERETO (PRELIMINARY PAVEMENT).

The Engineer's estimate of the work is as follows:

3,190 Square Yards of Bituminous Concrete Pavement, and keeping the pavement in repair for Five Years from date of acceptance.
360 Cubic Yards of Class B Concrete.
1,930 Linear Feet of Curbstone, adjusted.
The time allowed for the full completion of the work herein described will be 25 consecutive working days.

The amount of security required will be Two thousand dollars (\$2,000).

Blank forms of bids or estimates upon which bids must be made can be obtained upon application therefor, the plans and specifications may be seen and other information obtained at said office. DOUGLAS MATHEWSON, President.

See General Instructions to Bidders on last page, last column, of the "City Record."

DEPARTMENT OF PARKS.

Proposals.

SEALED BIDS OR ESTIMATES WILL BE received by the Park Board at the office of the Department of Parks, Municipal Building, Manhattan, until 3 o'clock p. m., on

THURSDAY, OCTOBER 21, 1915.

Borough of Manhattan.

FOR IMPROVING ISHAM PARK, IN THE BOROUGH OF MANHATTAN, THE CITY OF NEW YORK.

The amount of security required is Seventy-five hundred dollars.

The time allowed to complete the work will be Seventy-five (75) consecutive working days.

Certified check or cash in the sum of Three hundred and seventy-five dollars (\$375) must accompany bid.

Blank forms and other information may be obtained at the office of the Department of Parks, Borough of Manhattan, Room 1004, Municipal Building, Chambers and

DEPARTMENT OF FINANCE.

Confirmation of Assessments.

NOTICE OF ASSESSMENTS FOR OPENING STREETS AND PARKS.

IN PURSUANCE OF SECTION 1005 OF THE Greater New York Charter, the Comptroller of the City of New York hereby gives public notice of the confirmation by the Supreme Court and the entering in the Bureau for the Collection of Assessments and Arrears of the assessment for OPENING AND ACQUIRING TITLE to the following named avenue in the BOROUGH OF THE BRONX:

NEREID AVENUE—OPENING, from White Plains Road to the Bronx River, except damage numbers 34 and 35. Confirmed August 9, 1915, and September 23, 1915; entered October 11, 1915. Area of assessment includes all those lands, tenements and hereditaments and premises situate, lying and being in the Borough of the Bronx, in the City of New York, which, taken together, are bounded and described as follows:

Beginning at a point formed by the intersection of the westerly line of White Plains Road with the northerly line of Elizabeth Street and running thence westerly along the northerly line of Elizabeth Street and its westerly prolongation to its intersection with the westerly line of First Street, thence northerly along the said westerly line of First Street to its intersection with the westerly prolongation of the southerly line of Kossuth Avenue, thence easterly along the said last mentioned westerly prolongation and southerly line of Kossuth Avenue to its intersection with the westerly line of White Plains Road; thence southerly along the said westerly line of White Plains Road to the point or place of beginning.

—that the same was entered on the day hereinafter given in the Record of Titles of Assessments, kept in the Bureau for the Collection of Assessments and Arrears of Taxes and Assessments and of Water Rents, and unless the amount assessed for benefit on any person or property shall be paid within sixty days after the date of said entry of the assessment, interest will be collected thereon, as provided by section 1006 of the Greater New York Charter.

Said section provides, in part, "If any such assessment shall remain unpaid for the period of sixty days after the date of entry thereof in the said Record of Titles of Assessments, it shall be the duty of the officer authorized to collect and receive the amount of such assessment, to charge, collect and receive interest thereon at the rate of seven per centum per annum to be calculated to the date of payment from the date when such assessment became a lien, as provided by section 159 of this act."

Section 159 of this act provides: "An assessment shall become a lien upon the real estate affected thereby ten days after its entry in the said record."

The above assessments are payable to the Collector of Assessments and Arrears at the Bureau for the Collection of Assessments and Arrears of Taxes and Assessments and of Water Rents, in the Bergen Building, fourth floor, southeast corner of Arthur and Tremont ayes., Borough of the Bronx, between the hours of 9 a. m. and 2 p. m., and on Saturdays from 9 a. m. to 12 m., and all payments made thereon on or before December 10, 1915, will be exempt from interest, as above provided, and after that date will be subject to a charge of interest at the rate of seven per centum per annum from the date when such assessments became liens to the date of payment.

WILLIAM A. PRENDERGAST, Comptroller, City of New York, Department of Finance, Comptroller's Office, October 11, 1915. o14,25

Place For Holding Children's Court.

PUBLIC NOTICE IS HEREBY GIVEN THAT, pursuant to Section 205 of the Greater New York Charter, as amended, the Commissioners of the Sinking Fund have assigned the premises known as No. 137 East 22nd Street, Borough of Manhattan, as a place for the holding of sessions of the Children's Court, and have designated the northwesterly corner of the second floor of said building as the office for the Chief Justice of said Court.

By order of the Commissioners of the Sinking Fund under resolution adopted at a meeting held October 6, 1915.

EDMUND D. FISHER, Deputy and Acting Comptroller. o13,27

Interest on City Bonds and Stock.

THE INTEREST DUE ON NOVEMBER 1, 1915, on registered bonds and stock of the City of New York, and of the former corporations now included therein, will be paid on that day by the Comptroller at his office (Room 847 in the Municipal Building, at Chambers and Centre sts., in the Borough of Manhattan).

The coupons that are payable in New York or in London for the interest due on November 1, 1915, on assessment bonds and corporate stock of the City of New York will be paid on that day at the option of the holders thereof, either at the office of the Comptroller (Room 847, in the Municipal Building, at Chambers and Centre sts., in the Borough of Manhattan, New York City), in the United States, or at the office of Messrs. Seligman Brothers, 18 Austin Friars, London, E. C., England, in sterling.

The coupons that are payable only in New York for interest due on November 1, 1915, on bonds and stock of the present and former City of New York, of former corporations now included in the City of New York, and the former County of Queens, will be paid on that day at the office of the Comptroller (Room 847, in the Municipal Building, at Chambers and Centre sts., in the Borough of Manhattan, New York City).

The books for the transfer of bonds and stock on which interest is payable November 1, 1915, will be closed from October 5, 1915, to November 1, 1915.

WILLIAM A. PRENDERGAST, Comptroller, City of New York, Department of Finance, Comptroller's Office, September 15th, 1915. s16,030

Corporation Sales of Real Estate.

WILLIAM P. RAE COMPANY, AUCTIONEER.

PUBLIC NOTICE IS HEREBY GIVEN THAT the Commissioners of the Sinking Fund of the City of New York, by virtue of the powers vested in them by law, will offer for sale at public auction on

WEDNESDAY, OCTOBER 27, 1915.

at 12 o'clock M., at the Brooklyn Real Estate Exchange, No. 189 Montague Street, Borough of Brooklyn, all that certain piece or parcel of land belonging to the City of New York, and known on the Tax Maps of the City of New York as Lots 29 and 31, in Block 1171, Section 4, Borough of Brooklyn, bounded and described as follows:

Beginning at a point on the southerly line of Butler Place, distant 150 feet 3/4 inches westerly from the intersection of the southerly line of Butler Place with the westerly line of Sterling Place; running thence southerly and

at right angles, or nearly so, with Butler Place 128 feet 6 inches to the northerly line of Lot No. 7, in Block 1171, Section 4; running thence westerly and along the northerly line of Lots 7, 12 and 14 in the above mentioned block 230 feet 3 inches; running thence northerly and at right angles, or nearly so, with Butler Place 114 feet to the southerly line of Butler Place; running thence easterly along the said southerly line of Butler Place 225 feet to the point or place of beginning.

The minimum or upset price at which said property shall be sold is hereby fixed at Thirty-one Thousand Dollars (\$31,000), plus the cost of advertising the sale. The sale to be made upon the following

TERMS AND CONDITIONS:

The highest bidder will be required to pay ten per cent. (10%) of the amount of the bid, together with the auctioneer's fees, at the time of the sale, and ninety per cent. (90%) upon the delivery of the deed, which shall be within sixty (60) days from the date of the sale.

The deed so delivered shall be in form of a bargain and sale deed, without covenants. The Comptroller may, at his option, resell the property if the successful bidder shall fail to comply with the terms of the sale, and the person so failing to comply therewith will be held liable for any deficiency which may result from such resale.

The right is reserved to reject any and all bids. Maps of said real estate may be seen on application at the Comptroller's Office (Division of Real Estate), Room 733, Municipal Building, Borough of Manhattan.

By order of the Commissioners of the Sinking Fund, under resolution adopted at meeting of the Board held October 6, 1915.

WM. A. PRENDERGAST, Comptroller, Department of Finance, Comptroller's Office, October 7th, 1915. o9,27

Corporation Sale of Lease.

CORPORATION SALE BY SEALED BIDS OF THE LEASE OF CERTAIN CITY REAL ESTATE.

UPON THE AUTHORIZATION OF THE Commissioners of the Sinking Fund, and pursuant to a resolution adopted by them at a meeting held July 30, 1915, the Comptroller of the City of New York will sell by sealed bids on

THURSDAY, OCTOBER 14, 1915, at 12 o'clock M., Room 368, Municipal Building, Borough of Manhattan, the lease of premises situated on the easterly side of Clinton Street, 100 feet north of Grand Street, and known as No. 154 Clinton Street, Borough of Manhattan, with the improvements thereon, for a period of five years commencing January 1, 1916.

The Comptroller will receive sealed bids for the lease of the said premises for the said period at the minimum or upset price of Twenty-seven hundred and Fifty-six Dollars (\$2,756) per annum, payable quarterly in advance, and the said sale will be made upon the following terms and conditions:

The highest bidder will be required to pay twenty-five per cent. (25%) of the amount of the yearly rental at the time and place of sale; the amount so paid for one quarter's rent shall be forfeited if the successful bidder does not execute the lease when notified it is ready for execution.

He will also be required to give an undertaking in the amount of the annual rental bid, with two sufficient sureties to be approved by the Comptroller, for the payment of the rent quarterly in advance, and for the performance of the terms and covenants of the lease.

No person shall be received as lessee or surety who is a delinquent on any former lease from the corporation, and no bid shall be accepted from any person who is in arrears to the corporation upon debt or contract, or who is a defaulter as surety or otherwise upon any obligation to the City, as provided by law.

The lease will be in the usual form of leases of like property, and will contain in addition to other terms, covenants and conditions, as follows:

First—A clause providing that the lessee shall pay the usual rate for water per meter measurements, and comply with the rules and regulations of the Department of Water Supply, Gas and Electricity.

Second—A clause providing that the lessee shall not make any alterations or improvements on the property, except with the consent and approval of the Comptroller.

Third—A clause providing that during the term of the lease the lessee shall keep the buildings in proper repair, both inside and outside, at his own cost and expense, and shall comply with all the laws and ordinances of the City of New York.

Fourth—A clause providing that all repairs, alterations and improvements made on or to the property by the lessee during the period of the lease shall become the property of The City of New York at the expiration of said lease.

The Comptroller shall have the right to reject any or all bids if deemed to be to the interest of the City of New York.

WM. A. PRENDERGAST, Comptroller of the City of New York, Department of Finance, Comptroller's Office, September 24th, 1915. s27,014

Corporation Sales of Buildings.

CORPORATION SALE OF BUILDINGS AND APPURTENANCES THERETO ON CITY REAL ESTATE BY SEALED BIDS.

AT THE REQUEST OF THE PRESIDENT of the Borough of Brooklyn, public notice is hereby given that the Commissioners of the Sinking Fund, by virtue of the powers vested in them by law, will offer for sale by sealed bids certain encroachments standing upon property owned by The City of New York, acquired by it for street opening purposes in the

Borough of Brooklyn.

BEING the buildings, parts of buildings, etc., standing within the lines of Van Siclen Avenue from New Lots Road to Hagen Avenue, in the Borough of Brooklyn, which are more particularly described on a certain map on file in the office of the Collector of City Revenue, Department of Finance, Room 368, Municipal Building, Borough of Manhattan.

PURSUANT to a resolution of the Commissioners of the Sinking Fund adopted at a meeting held October 6, 1915, the sale by sealed bids at the upset or minimum prices named in the description of each parcel of the above described buildings and appurtenances thereto will be held by direction of the Comptroller on

WEDNESDAY, OCTOBER 27, 1915,

at 11 A. M., in lots and parcels, and in manner and form, and at upset prices as follows: PARCEL NO. 1 AND NO. 9: Part of two-story and attic frame house on south side of New Lots Road at Van Siclen Avenue. Cut 30.2 feet on front by 42.2 feet on rear. Also part of shed in rear. Cut shed 12.3 feet on front by 11.9 feet on rear. Also one-story frame shed (41' x 27') and three small sheds. Upset price, \$25.00.

Sealed bids (blank forms of which may be obtained upon application) will be received by the Comptroller at the office of the Collector of City Revenue, Room 368, Municipal Building, Borough of Manhattan, until 11.00 a. m. on the 27th day

of Oct., 1915, and then publicly opened for the sale for removal of the above-described buildings and appurtenances thereto, and the award will be made to the highest bidder within twenty-four hours, or as soon as possible thereafter.

Each parcel must be bid for separately and will be sold in its entirety, as described in above advertisement.

Each and every bid must be accompanied by a deposit of cash or certified check in a sum equal to 25 per cent. of the amount of the bid, except that a minimum deposit of \$50 will be required with all bids, and that a deposit of \$500 will be sufficient to entitle holders to bid on any or all of the buildings.

Deposits of unsuccessful bidders will be returned within twenty-four hours after successful bidders have paid purchase price in full and given security, and those of successful bidders may be declared forfeited to The City of New York by the Comptroller upon the failure of the successful bidder to further comply with the requirements of the terms and conditions of the sale as set forth hereinafter.

Successful bidders will be required to pay the purchase money and deposit the required security within twenty-four hours of the receipt of notification of the acceptance of their bids.

The Comptroller reserves the right to reject any and all bids and to waive any defects or informalities in any bid should it be deemed in the interest of The City of New York to do so. All bids must state clearly (1) the number or description of the building or buildings bid for, (2) the amount of the bid, (3) the full name and address of the bidder.

All bids must be inclosed in properly sealed envelopes, marked "Proposals to be opened October 27, 1915," and must be delivered, or mailed in time for their delivery, prior to 11 a. m. of that date to the "Collector of City Revenue, Room 368, Municipal Building, New York City," from whom any further particulars regarding the buildings to be disposed of may be obtained.

THE BUILDINGS WILL BE SOLD FOR IMMEDIATE REMOVAL ONLY, SUBJECT TO THE TERMS AND CONDITIONS PRINTED ON THE LAST PAGE OF THIS ISSUE OF THE "CITY RECORD."

WM. A. PRENDERGAST, Comptroller, City of New York, Department of Finance, Comptroller's Office, October 7, 1915. o11,27

CORPORATION SALE OF BUILDINGS AND APPURTENANCES THERETO ON CITY REAL ESTATE BY SEALED BIDS.

AT THE REQUEST OF THE BOARD OF Education, public notice is hereby given that the Commissioners of the Sinking Fund, by virtue of the powers vested in them by law, will offer for sale by sealed bids certain buildings standing upon property owned by The City of New York, acquired by it for school purposes in the

Borough of Brooklyn.

BEING the buildings, parts of buildings, etc., on the plot of ground on the northerly side of Wilson Street, 80 feet east of Bedford Avenue, adjoining P. S. No. 16, and known as Nos. 133 to 145 Wilson Street, in the Borough of Brooklyn, which are more particularly described on a certain map on file in the office of the Collector of City Revenue, Department of Finance, Room 368, Municipal Building, Borough of Manhattan.

PURSUANT to a resolution adopted by the Commissioners of the Sinking Fund, at a meeting held October 6, 1915, the sale by sealed bids of the above described buildings and appurtenances thereto will be held by direction of the Comptroller on

TUESDAY, OCTOBER 26, 1915,

at 11 A. M., in lots and parcels and in manner and form as follows: PARCEL NO. 1: Seven three-story and basement brick houses No. 133 to No. 145 Wilson Street, Brooklyn.

Sales of Tax Liens.

Notice of Sale of Tax Liens of the City of New York, for Unpaid Taxes, Water Rents and Assessments for Local Improvements upon Lands and Tenements within that part of the City of New York now known and described as the Borough of Queens, Affecting Real Property in the First Ward of said Borough, as shown on the Tax Map of said City for said Borough of Queens, and also for Unpaid Taxes on the Real Estate of Corporations and Taxes on the Special Franchises of Corporations Affecting Property of certain Corporations and Individuals within the entire Borough of Queens.

THE CITY OF NEW YORK, DEPARTMENT OF FINANCE, BUREAU FOR THE COLLECTION OF ASSESSMENTS AND ARREARS OF TAXES AND ASSESSMENTS, MUNICIPAL BUILDING, BOROUGH OF MANHATTAN, CITY OF NEW YORK.

Under the direction of Hon. William A. Prendergast, Comptroller of the City of New York, I, Daniel Moynahan, Collector of Assessments and Arrears, hereby give public notice, pursuant to the provisions of Chapter 17, Title 5 of the Greater New York Charter:

That the respective owners of the lands and tenements in the Borough of Queens, in the City of New York, as said lands and tenements are shown within the First Ward of said Borough, upon the Tax Map of said City for said Borough, on which any taxes or any assessment for local improvements have been imposed and become a lien and have remained unpaid for three years since the same were due and payable, or on which any water rent has been imposed and become a lien and has remained due and unpaid for four years since the same was due and payable, and also corporations and individuals as owners of certain lands or certain special franchises within the entire Borough of Queens on which taxes on the real estate of corporations, or taxes on the special franchises of corporations have been imposed and become a lien and have remained unpaid for three years since the same were due and payable, are required to pay the amount of said taxes, assessments and water rents, together with all unpaid taxes, water rents and assessments affecting such lands and tenements which became a lien and were due and payable prior to March eleventh, nineteen hundred and fifteen (the taxes, water rents and assessments for local improvements required to be paid, thus comprising all unpaid taxes and water rents affecting said properties contained in assessment rolls down to and including the assessment roll of the City of New York for the year nineteen hundred and fourteen and all assessments for local improvements affecting said properties confirmed and entered up to March first, nineteen hundred and fifteen inclusive) with all penalties thereon remaining unpaid, together with the interest thereon at the rate provided by law from the time the same became liens so as to be due and payable to the date of payment and the charges of this notice and advertisement, to the Collector of Assessments and Arrears, at his office in the Municipal Building, Court House Square, Anable Avenue, Long Island City, Borough of Queens, City of New York.

And notice is hereby given that if default be made in such payment the lien of the City of New York upon any of said lands and tenements for any tax, assessment or water rent which became a lien so as to be due and payable before March eleventh, nineteen hundred and fifteen, will be sold at Public Auction, in Arrears Office, Third Floor, Municipal Building, Court House Square, Long Island City, Borough of Queens, in the City of New York, on

TUESDAY, OCTOBER 19, 1915,

at ten o'clock in the forenoon of that day for the lowest rate of interest, not exceeding twelve per centum per annum at which any person or persons shall offer to take the same in consideration of advancing the said taxes, water rents and assessments and penalties, as the case may be, and interest thereon as aforesaid to the time of sale, the charges of notice and advertisement and all other costs and charges accrued thereon; and that such sale will be continued from time to time until all said liens for taxes, water rents and assessments for local improvements so advertised for sale affecting such lands and tenements shall be sold.

The transfer of tax lien to be executed and delivered to the purchaser thereof pursuant to the terms of said sale shall be subject to the lien for and the right of the City of New York to collect and receive all taxes, water rents and assessments for local improvements and penalties and interest thereon which accrued and became a lien, or which shall accrue and become a lien upon said premises so as to be due and payable on and after the date stated in the first advertisement of said sale as stated herein, namely, the eleventh day of March, nineteen hundred and fifteen (i. e., the lien for and right of the City of New York to collect and receive all taxes and water rents, included in the assessment rolls of the City of New York for the years subsequent to nineteen hundred and fourteen, and assessments for local improvements entered subsequent to March first, nineteen hundred and fifteen).

Notice is hereby further given that a particular and detailed statement of the property affected showing section, volume or ward, block and lot number thereof as the same may be on the Tax Map of the City of New York for the Borough of Queens and the tax liens thereon which are to be sold, is published in a pamphlet and that copies thereof are deposited in the offices of the Collector of Assessments and Arrears in the Boroughs of Queens and Manhattan and will be delivered to any person applying for the same.

New York, July 15, 1915.

DANIEL MOYNAHAN, Collector of Assessments and Arrears of the City of New York. This notice applies to arrears as of March 11, 1915. j15,22,29,a5,12,19,26,s2,9,16,23,30,o7,14

Notice of the Continuation of The Bronx Tax Sale.

THE SALE OF THE LIENS FOR UNPAID SPECIAL FRANCHISE TAXES AND REAL ESTATE OF CORPORATION TAXES for the Borough of the Bronx, as to liens remaining unsold at the termination of sale of August 9, 1915, has been continued to

Sealed bids (blank forms of which may be obtained upon application) will be received by the Comptroller at the office of the Collector of City Revenue, Room 368, Municipal Building, Borough of Manhattan, until 11.00 a. m. on the 26th day of Oct., 1915, and then publicly opened for the sale for removal of the above-described buildings and appurtenances thereto, and the award will be made to the highest bidder within twenty-four hours, or as soon as possible thereafter.

Each parcel must be bid for separately and will be sold in its entirety, as described in above advertisement.

Each and every bid must be accompanied by a deposit of cash or certified check in a sum equal to 25 per cent. of the amount of the bid, except that a minimum deposit of \$50 will be required with all bids, and that a deposit of \$500 will be sufficient to entitle bidders to bid on any or all of the buildings.

Deposits of unsuccessful bidders will be returned within twenty-four hours after successful bidders have paid purchase price in full and given security, and those of successful bidders may be declared forfeited to The City of New York by the Comptroller upon the failure of the successful bidder to further comply with the requirements of the terms and conditions of the sale as set forth hereinafter.

Successful bidders will be required to pay the purchase money and deposit the required security within twenty-four hours of the receipt of notification of the acceptance of their bids.

The Comptroller reserves the right to reject any and all bids and to waive any defects or informalities in any bid should it be deemed in the interest of The City of New York to do so. All bids must state clearly (1) the number or description of the building or buildings bid for, (2) the amount of the bid, (3) the full name and address of the bidder.

All bids must be inclosed in properly sealed envelopes, marked "Proposals to be opened October 26, 1915," and must be delivered, or mailed in time for their delivery, prior to 11 a. m. of that date to the "Collector of City Revenue, Room 368, Municipal Building, New York City," from whom any further particulars regarding the buildings to be disposed of may be obtained.

THE BUILDINGS WILL BE SOLD FOR IMMEDIATE REMOVAL ONLY, SUBJECT TO THE TERMS AND CONDITIONS PRINTED ON THE LAST PAGE OF THIS ISSUE OF THE "CITY RECORD."

WM. A. PRENDERGAST, Comptroller, City of New York, Department of Finance, Comptroller's Office, October 7, 1915. o9,26

Sureties on Contracts.

UNTIL FURTHER NOTICE SURETY COMPANIES will be accepted as sufficient upon the following contracts to the amounts named: Supplies of Any Description, Including Gas and Electricity.

One company on a bond up to \$50,000. When such company is authorized to write that amount as per letter of Comptroller to the surety companies, dated January 1, 1914.

Construction. One company on a bond up to \$25,000. Including regulating, grading, paving, sewers, maintenance, dredging, construction of parks, parkways, docks, buildings, bridges, tunnels, aqueducts, repairs, heating, ventilating, plumbing, etc., etc.

When such company is authorized to write that amount as per letter of Comptroller to the surety companies, dated January 1, 1914.

Asphalt, Asphalt Block and Wood Block Pavement.

Two companies will be required on any and every bond up to amount authorized by letter of Comptroller to the surety companies, dated January 1, 1914.

January 1, 1914. WILLIAM A. PRENDERGAST, Comptroller.

Sales of Tax Liens.

Notice of Sale of Tax Liens of the City of New York, for Unpaid Taxes, Water Rents and Assessments for Local Improvements upon Lands and Tenements within that part of the City of New York now known and described as the Borough of Queens, Affecting Real Property in the First Ward of said Borough, as shown on the Tax Map of said City for said Borough of Queens, and also for Unpaid Taxes on the Real Estate of Corporations and Taxes on the Special Franchises of Corporations Affecting Property of certain Corporations and Individuals within the entire Borough of Queens.

THE CITY OF NEW YORK, DEPARTMENT OF FINANCE, BUREAU FOR THE COLLECTION OF ASSESSMENTS AND ARREARS OF TAXES AND ASSESSMENTS, MUNICIPAL BUILDING, BOROUGH OF MANHATTAN, CITY OF NEW YORK.

Under the direction of Hon. William A. Prendergast, Comptroller of the City of New York, I, Daniel Moynahan, Collector of Assessments and Arrears, hereby give public notice, pursuant to the provisions of Chapter 17, Title 5 of the Greater New York Charter:

That the respective owners of the lands and tenements in the Borough of Queens, in the City of New York, as said lands and tenements are shown within the First Ward of said Borough, upon the Tax Map of said City for said Borough, on which any taxes or any assessment for local improvements have been imposed and become a lien and have remained unpaid for three years since the same were due and payable, or on which any water rent has been imposed and become a lien and has remained due and unpaid for four years since the same was due and payable, and also corporations and individuals as owners of certain lands or certain special franchises within the entire Borough of Queens on which taxes on the real estate of corporations, or taxes on the special franchises of corporations have been imposed and become a lien and have remained unpaid for three years since the same were due and payable, are required to pay the amount of said taxes, assessments and water rents, together with all unpaid taxes, water rents and assessments affecting such lands and tenements which became a lien and were due and payable prior to March eleventh, nineteen hundred and fifteen (the taxes, water rents and assessments for local improvements required to be paid, thus comprising all unpaid taxes and water rents affecting said properties contained in assessment rolls down to and including the assessment roll of the City of New York for the year nineteen hundred and fourteen and all assessments for local improvements affecting said properties confirmed and entered up to March first, nineteen hundred and fifteen inclusive) with all penalties thereon remaining unpaid, together with the interest thereon at the rate provided by law from the time the same became liens so as to be due and payable to the date of payment and the charges of this notice and advertisement, to the Collector of Assessments and Arrears, at his office in the Municipal Building, Court House Square, Anable Avenue, Long Island City, Borough of Queens, City of New York.

And notice is hereby given that if default be made in such payment the lien of the City of New York upon any of said lands and tenements for any tax, assessment or water rent which became a lien so as to be due and payable before March eleventh, nineteen hundred and fifteen, will be sold at Public Auction, in Arrears Office, Third Floor, Municipal Building, Court House Square, Long Island City, Borough of Queens, in the City of New York, on

TUESDAY, OCTOBER 19, 1915,

at ten o'clock in the forenoon of that day for the lowest rate of interest, not exceeding twelve per centum per annum at which any person or persons shall offer to take the same in consideration of advancing the said taxes, water rents and assessments and penalties, as the case may be, and interest thereon as aforesaid to the time of sale, the charges of notice and advertisement and all other costs and charges accrued thereon; and that such sale will be continued from time to time until all said liens for taxes, water rents and assessments for local improvements so advertised for sale affecting such lands and tenements shall be sold.

The transfer of tax lien to be executed and delivered to the purchaser thereof pursuant to the terms of said sale shall be subject to the lien for and the right of the City of New York to collect and receive all taxes, water rents and assessments for local improvements and penalties and interest thereon which accrued and became a lien, or which shall accrue and become a lien upon said premises so as to be due and payable on and after the date stated in the first advertisement of said sale as stated herein, namely, the eleventh day of March, nineteen hundred and fifteen (i. e., the lien for and right of the City of New York to collect and receive all taxes and water rents, included in the assessment rolls of the City of New York for the years subsequent to nineteen hundred and fourteen, and assessments for local improvements entered subsequent to March first, nineteen hundred and fifteen).

Notice is hereby further given that a particular and detailed statement of the property affected showing section, volume or ward, block and lot number thereof as the same may be on the Tax Map of the City of New York for the Borough of Queens and the tax liens thereon which are to be sold, is published in a pamphlet and that copies thereof are deposited in the offices of the Collector of Assessments and Arrears in the Boroughs of Queens and Manhattan and will be delivered to any person applying for the same.

New York, July 15, 1915.

DANIEL MOYNAHAN, Collector of Assessments and Arrears of the City of New York. This notice applies to arrears as of March 11, 1915. j15,22,29,a5,12,19,26,s2,9,16,23,30,o7,14

MONDAY, NOVEMBER 1, 1915,

at 2 o'clock P. M., pursuant to Section 1028 of the Greater New York Charter, and will be continued at that time on the 4th floor of the Bergen Building, corner of Arthur and Tremont Avenues, Borough of the Bronx, City of New York.

DANIEL MOYNAHAN, Collector of Assessments and Arrears. a17,n1

DEPARTMENT OF CORRECTION.

Proposals.

SEALED BIDS OR ESTIMATES WILL BE received by the Commissioner of Correction at Municipal Building, Manhattan, until 11 o'clock a. m., on

THURSDAY, OCTOBER 21, 1915,
FURNISHING AND DELIVERING 30,000 YDS. 4.4 BROWN MUSLIN.

The time for the delivery of the articles, materials and supplies and the performance of the contract is by or before November 30, 1915.

The amount of security required is thirty (30) per cent. of the amount of the bid or estimate.

The bidder will state the price for each item or article contained in the specifications or schedules herein contained or hereto annexed, per pound, ton, dozen, gallon, yard or other unit of measure, by which the bids will be tested. The extensions must be made and footed up, as the bids will be read from the totals and awards made to the lowest bidder on this item.

Bids must be submitted in duplicate, each in a separate envelope. No bid will be accepted unless this provision is complied with.

Delivery will be required to be made at the time and in the manner and in such quantities as may be directed.

Blank forms and further information may be obtained at the office of the Department of Correction, the Borough of Manhattan, Municipal Building, New York City.

KATHARINE BEMENT DAVIS, Commissioner.
Aug. 28, 1915. 09,21

See General Instructions to Bidders on last page, last column, of the "City Record."

FIRE DEPARTMENT.

Proposals.

SEALED BIDS OR ESTIMATES WILL BE received by the Fire Commissioner at eleventh floor, Municipal Building, until 10.30 o'clock a. m., on

MONDAY, OCTOBER 25, 1915,
FOR FURNISHING AND DELIVERING SUPPLIES AND EQUIPMENT.

The time for the delivery of the articles, materials and supplies and the performance of the contract is by or before December 15, 1915.

The amount of security required is thirty per cent. of the amount of the bid or estimate.

The bidder will state the price of each item or article contained in the specifications or schedules herein contained or hereto annexed, per pound, ton, dozen, gallon, yard or other unit of measure, by which the bids will be tested. The extensions must be made and footed up, as the bids will be read and awards, if made, made to the lowest bidder on each item or class, as stated in the specifications.

Bids for supplies must be submitted in duplicate. Delivery will be required to be made at the time and in the manner and in such quantities as may be directed.

Blank forms and further information may be obtained at the office of the Fire Department, eleventh floor, Municipal Building, Manhattan.

ROBERT ADAMSON, Fire Commissioner.
013,25

See General Instructions to Bidders on last page, last column, of the "City Record."

Auction Sale.

HYAMS & HAMBURG, AUCTIONEERS, ON behalf of the Fire Department of The City of New York, will offer for sale at public auction to the highest bidder on

TUESDAY, OCTOBER 19, 1915,
at the Repair Shops, Bolivar and St. Edward's streets, borough of Brooklyn, at 10.00 a. m. on said date, the following condemned property of this department:

- Lot No. 1. One lot of old copper, one ton, more or less.
- Lot No. 2. One lot of old zincs, 2,300 pounds, more or less.
- Lot No. 3. One lot of copper wire, 4,300 pounds, more or less.
- Lot No. 4. One lot of lead cable, 1,000 pounds, more or less.
- Lot No. 5. Five lathe chucks.
- Lot No. 6. One circular saw.
- Lot No. 7. One lot of horseshoe pads, 1,200 pounds, more or less.
- Lot No. 8. One lot of old ladders.
- Lot No. 9. One lot of old barrels.
- Lot No. 10. One old radiator.
- Lot No. 11. One lot of old axles.
- Lot No. 12. One lot of old springs.
- Lot No. 13. One lot of old iron, seven tons, more or less.
- Lot No. 14. One lot of engine water tanks, ten, more or less.
- Lot No. 15. One lot of old axes, twelve, more or less.
- Lot No. 16. One lot of bells.
- Lot No. 17. Six old rubber buckets.
- Lot No. 18. Four old auto wheels.
- Lot No. 19. One lot of old dining chairs.
- Lot No. 20. One lot of iron wire on reel.
- Lot No. 21. One lot of linoleum.
- Lot No. 22. Two barrels of old lamp globes.
- Lot No. 23. Ten steam and water gauges.
- Lot No. 24. One lot of old files and wrenches.
- Lot No. 25. One lot of old hooks.
- Lot No. 26. One old filing cabinet.
- Lot No. 27. One lot of old carpet.
- Lot No. 28. One lot of old rope.
- Lot No. 29. One lot of old spokes.
- Lot No. 30. One lot of old wheels.
- Lot No. 31. One lot of old harness.
- Lot No. 32. One lot of old suction, ten, more or less.
- Lot No. 33. One lot of old hose in lots of ten pieces each.
- Lot No. 34. One lot of old auto rims with old rubber.
- Lot No. 35. One lot of solid rubber tires, short ends, 300 lbs., more or less.
- Lot No. 36. One lot of pneumatic tires, old.
- Lot No. 37. One lot of old inner tubes.
- Lot No. 38. One lot of scrap rubber, 700 pounds, more or less.
- Lot No. 39. One lot of old storage batteries.
- Lot No. 40. Two old auto jacks.
- Lot No. 41. One lot of water closet bowls.
- Lot No. 42. One lot of bricks.
- Lot No. 43. Three Prest-O-Lite tanks.
- Lot No. 44. Seven brass play pipes.
- Lot No. 45. One center grinder, old.
- Lot No. 46. One set of stock and dies, old.
- Lot No. 47. One desk.
- Lot No. 49. One jumper button, F. E. Co.
- Lot No. 50. One jumper, Int. F. E. Co.
- Lot No. 51. One Seagrave truck, 4th size.
- Lot No. 52. One hose wagon, 39B.
- Lot No. 53. One hose wagon, 118B.
- Lot No. 54. One hose wagon, Silsby.
- Lot No. 55. One fuel wagon, No. 1.
- Lot No. 56. One battalion wagon, No. 33-R.
- Lot No. 57. One filing cabinet for maps.

The Commissioner reserves the right to withdraw any article or articles from the sale.

Each lot will be sold separately. The right to reject all bids is reserved.

The highest bidder for each lot, in case the bid is accepted, will be required to pay for the same

in cash at the time of sale (except Lots 1, 2, 3, 4, 7, 13, 35 and 38, which must be paid for at the time of weighing and delivery, and in addition thereto a deposit, the amount of which shall be fixed by the auctioneer, must be paid at the time the lot is knocked down, which deposit shall not be returned until the whole of the lot has been paid for and removed), and must remove the same within twenty-four (24) hours after the sale.

The articles may be seen at any time before the sale at the place above specified.
ROBERT ADAMSON, Fire Commissioner 011,19

DEPARTMENT OF STREET CLEANING.

Proposals.

SEALED BIDS OR ESTIMATES WILL BE received by the Commissioner of Street Cleaning, at his office, Room 1245, Municipal Building, Manhattan, until 12 o'clock noon, on

TUESDAY, OCTOBER 26, 1915,
Borough of Manhattan.

FOR FURNISHING ALL THE LABOR REQUIRED TO ASSEMBLE THE PARTS AND ATTACH COVERS TO THREE HUNDRED AND SIXTY-FOUR (364) DEPARTMENT CARS.

The time for the completion of the work and the full performance of the contract is on or before December 24, 1915.

The amount of security required is One Thousand Dollars. The deposit to be made with the bid shall be 5% of the amount of the bond.

Bidders will state two (2) prices: one for performing the work at the Department of Street Cleaning shops, located at Stable "A," 17th Street and Avenue C, and at Stable "D," No. 505 East 116th Street, Manhattan; the other for performing the work at the bidder's place of business.

Bidders must write out the total amount of their bid or estimate, in addition to inserting the same in figures.

The contract, if awarded, will be awarded to the lowest bidder.

Blank forms and further information may be obtained at the office of the Department of Street Cleaning, the Borough of Manhattan, Room 1245, Municipal Building.

J. T. FETHERSTON, Commissioner.
Dated Oct. 11, 1915. 014,26

See General Instructions to Bidders on last page, last column, of the "City Record."

SEALED BIDS OR ESTIMATES WILL BE received by the Commissioner of Street Cleaning, at his office, Room 1244, Municipal Building, Manhattan, until 12 o'clock noon, on

TUESDAY, OCTOBER 26, 1915,
Borough of Manhattan.

FOR FURNISHING AND DELIVERING 364 SETS OF METAL PARTS FOR CART TOPS.

The time allowed for the delivery of materials and supplies and the performance of the contract is thirty (30) days.

The amount of security required is 30% of the amount of the contract price.

Bids must be submitted in duplicate in separate envelopes.

The bidder will state the price of each item or article contained in the schedules, per set, by which the bids will be tested. The extensions must be made and footed up, as the bids will be read from the total and awards made to the lowest bidder.

Delivery will be required to be made at the time and in the manner and in such quantities as may be directed.

Blank forms and further information may be obtained at the office of the Department of Street Cleaning, the Borough of Manhattan, Room 1245, Municipal Building.

J. T. FETHERSTON, Commissioner.
Dated October 11, 1915. 014,26

See General Instructions to Bidders on last page, last column, of the "City Record."

SEALED BIDS OR ESTIMATES WILL BE received by the Commissioner of Street Cleaning, at his office, Room 1245, Municipal Building, until 12 o'clock noon on

TUESDAY, OCTOBER 26, 1915,
Borough of Manhattan.

FOR FURNISHING AND DELIVERING 864 SETS CANVAS PARTS FOR CART TOPS.

The time allowed for the delivery of materials and supplies and the performance of the contract is thirty (30) days.

The amount of security required is 30% of the contract price.

Bids must be submitted in duplicate in separate envelopes.

The bidder will state the price of each item or article contained in the schedules, per set, by which the bids will be tested. The extensions must be made and footed up, as the bids will be read from the total and awards made to the lowest bidder.

Delivery will be required to be made at the time and in the manner and in such quantities as may be directed.

Blank forms and further information may be obtained at the office of the Department of Street Cleaning, the Borough of Manhattan, Room 1245, Municipal Building.

J. T. FETHERSTON, Commissioner.
Dated October 11, 1915. 014,26

See General Instructions to Bidders on last page, last column, of the "City Record."

DEPARTMENT OF WATER SUPPLY, GAS AND ELECTRICITY.

Proposals.

SEALED BIDS OR ESTIMATES WILL BE received by the Commissioner of Water Supply, Gas and Electricity at room 2351, Municipal Building, Manhattan, until 2 o'clock p. m., on

FRIDAY, OCTOBER 22, 1915,
Boroughs of Manhattan, The Bronx and Brooklyn.

FOR FURNISHING, DELIVERING, UNLOADING, STACKING AND STORING CAST IRON PIPE, SPECIAL AND VALVE BOX CASTINGS, CAST STEEL CASTINGS AND VALVES.

The time allowed for the delivery of the material and supplies and the performance of the contract will be on Section I, forty-five calendar days; Section II, sixty calendar days; Section III, sixty calendar days; Section IV, forty-five calendar days; Section V, sixty calendar days.

The security required will be on Section I, Two hundred Dollars (\$200); Section II, Fifty Dollars (\$50); Section III, One thousand Dollars (\$1,000); Section IV, Fifty Dollars (\$50); Section V, Two thousand Dollars (\$2,000).

The bidder will state the price per unit of each item of work or supplies contained in the specifications or schedules, by which the bids will be tested. Bids will be received for each section singly or for all sections, but in comparing the bids, the bids for each section will be compared separately and the contract awarded to the lowest formal bidder on each section.

Blank forms of bid, proposals and contract, including specifications, approved as to form by the Corporation Counsel, can be obtained at

Room 2351, in the Municipal Building, Manhattan, New York City.

Dated, New York, Oct. 7, 1915.

09,22 WILLIAM WILLIAMS, Commissioner.

See General Instructions to Bidders on last page, last column, of the "City Record."

QUEENS COUNTY CLERK.

Proposals.

SEALED BIDS OR ESTIMATES WILL BE received by the County Clerk of Queens County, at his office, No. 364 Fulton Street, Jamaica, N. Y., until 11 o'clock A. M. on

WEDNESDAY, OCTOBER 20, 1915,

FOR ALL THE LABOR AND MATERIALS REQUIRED TO INSTALL FIREPROOF METAL BOOK CASES AND DOCUMENT FILES IN HIS OFFICE AT JAMAICA, NEW YORK.

The time allowed for the completion of the work and the full performance of the contract is forty (40) consecutive working days.

The security required will be eight hundred dollars.

Certified check or cash in the sum of forty Dollars must accompany bid.

The bidder will state one aggregate price for the whole work described and specified, as the contract is entire for the whole job.

All work to be of the same materials and gauge as the fixtures recently installed and the color and trim to match in every particular.

Blank forms and further information may be obtained at the office of the County Clerk, 364 Fulton Street, Jamaica, N. Y.

Dated Oct. 6, 1915. 08,20

See General Instructions to Bidders on last page, last column, of the "City Record."

BELLEVUE AND ALLIED HOSPITALS.

Proposals.

SEALED BIDS OR ESTIMATES WILL BE received by the Board of Trustees in the Staff Room of Bellevue Hospital (entrance 415 E. 26th st.) until 12 o'clock noon on

MONDAY, OCTOBER 18, 1915,

FOR FURNISHING AND EQUIPPING THE NEW WARD WING AT HARLEM HOSPITAL, 136TH STREET AND LENOX AVENUE, BOROUGH OF MANHATTAN, CITY OF NEW YORK; FURNITURE, SURGICAL FURNITURE, BEDS, MATTRESSES AND CUSHIONS, LINEN AND BEDDING, CLOTHING, CHINA AND CROCKERY, UNDECORATED CHINA TABLEWARE, CROCKERY (STONEWARE), GLASSWARE, SILVER TABLEWARE, SURGICAL ENAMEL WARE, SURGICAL APPLIANCE, RUBBER GOODS, NICKEL SILVER, LAVATORY EQUIPMENT, WINDOW SHADES, HARDWARE, ENAMELWARE, CUTLERY, WOODENWARE, ALUMINUM WARE, MISCELLANEOUS.

The time for the delivery and full performance of the contract is within sixty (60) calendar days from the date of order to deliver.

The amount of security required is thirty (30) per cent. of the total amount for which contract is awarded. (Bonds not required with bids.)

No bid will be considered unless it is accompanied by a deposit. Such deposit shall be in an amount not less than one and one-half (1 1/2) per cent. of the total amount of bid.

The bidder will state the price per dozen or any other designated unit, by which the bids will be tested. The extensions must be made and footed up, as the bids will be read from the total and awards made to the lowest bidder on each line or class as stated in the specifications, as soon after as practicable, according to law.

Bids must be submitted in duplicate, each in a separate envelope, upon blank forms prepared by the Department. Bidders are advised against changing or in any way altering the specifications, as such change or alteration may be cause for the rejection of the bid.

No proposal, after it shall have been deposited with the Department, will be allowed to be withdrawn for any reason whatever.

Blank forms and further information may be obtained at the office of the Contract Clerk and Auditor, entrance No. 400 East 29th Street, Borough of Manhattan.

BOARD OF TRUSTEES, BELLEVUE AND ALLIED HOSPITALS, by JOHN W. BRANNAN, M. D., President. 06,18

See General Instructions to Bidders on last page, last column, of the "City Record."

BOARD OF ASSESSORS.

Completion of Assessments.

PUBLIC NOTICE IS HEREBY GIVEN TO the owner or owners of all houses and lots, improved and unimproved lands affected hereby, that the following proposed assessments have been completed and are lodged in the office of the Board of Assessors for examination by all persons interested, viz.:

Borough of Queens.

4699. Sewers and appurtenances in Madison Street between Myrtle and Wyckoff Avenues; in Wyckoff Avenue between Madison and Halsey Streets; in Halsey Street between Wyckoff and Irving Avenues; and in Wyckoff Avenue from Halsey Street to the Manhattan Beach Division of the Long Island Railroad, Second Ward. Affecting Blocks 2814 to 2836, 2839, 2840, 2843 to 2845, 2849 to 2851, 3407 and 3413.

4702. Sewer and appurtenances in Ridge Street from the Boulevard to Van Alst Avenue and in Court Street, Hopkins Avenue and Sherman Street from Ridge Street to Broadway, First Ward. Affecting Blocks 4, 5, 6, 34 to 36 and 38 to 44.

4733. Sewers and appurtenances in Hillside Avenue from Brevoort Street to North Curtis Avenue; in North Vine Street from Jamaica Avenue to Ashland Street; and in North Curtis Avenue from Hillside Avenue to Ashland Street, Fourth Ward. Affecting Blocks 204, 205 and 206.

4737. Basin and appurtenances on the southeast corner of Jackson Avenue and Honeywell Street, First Ward. Affecting Block 153.

4738. Basins on the southwest corner of Pleasant Avenue and Burroughs Avenue and on the easterly side of Pleasant Avenue, opposite Burroughs Avenue, Fifth Ward. Affecting Blocks 60 and 61.

Borough of The Bronx.

4780. Erecting Guard Rail on the north side of Ford Street from a point 100 feet west of Webster Avenue to a point 25 feet westerly. Affecting Block 3143, Lot 201.

4781. Erecting Guard Rail on the north side of East 172nd Street from Longfellow Avenue to a point 150 feet easterly, and on Longfellow Avenue from East 172nd Street to a point 100 feet northerly. Affecting Block 3009, Lots 1, 2, 3, 4 and 44.

4782. Flagging the sidewalk on the west side of Third Avenue between 182nd and 183rd Streets. Affecting Block 3051, Lot 34.

4473. Regulating, grading, curbing, flagging, etc., Barnes Avenue (Madison Street) from the New York, New Haven and Hartford Railroad to Bear Swamp Road (Bronxdale Avenue). Affecting Blocks 4036, 4040, 4043, 4044, 4053, 4054, 4261 and 4262.

Borough of Brooklyn.

4682. Regulating, grading, curbing, flagging, etc., Fanchon Place between Jamaica Avenue and Eastern Parkway Extension. Together with a list of awards for damages caused by a change of grade. Affecting Blocks 3480 to 3483.

4692. Regulating, grading, curbing and flagging Crescent Street between Blake and Vienna Avenues. Together with an award for damages caused by a change of grade. Affecting Blocks 4282, 4283, 4462, 4463, 4485, 4486, 4507 and 4508.

4783. Paving Avenue I from East 2nd Street to Gravesend Avenue. Affecting Blocks 6504, 6505, 6514 and 6515.

4786. Paving Erasmus Street from Rogers Avenue to Prospect Street. Affecting Blocks 5104 and 5107.

4787. Paving 45th Street between 13th and 14th Avenues. Affecting Blocks 5611 and 5617.

4789. Paving President Street between Albany and Troy Avenues. Affecting Block 1400, Lots 63 and 64.

4790. Paving 70th Street from 13th Avenue to 15th Avenue. Affecting Blocks 6156, 6157, 6167 and 6168.

The area of assessment in the above mentioned lists extends to within half the block at the intersecting and terminating streets and avenues.

4795. Repairing Sidewalks on Gates Avenue, north side, between Sumner and Lewis Avenues, Block 1629, Lot 44; Halsey Street, south side, between Bushwick and Evergreen Avenues, Block 3409, Lot 20; Hawthorne Street, south side, between Flatbush and Bedford Avenues, Block 5045, Lot 32; Hull Street, north side, between Rockaway and Stone Avenues, Block 1534, Lot 49; Keap Street, east side, between South 2nd and South 3rd Streets, Block 2424, Lot 1; Monroe Street, south side, between Tompkins and Throop Avenues, Block 1820, Lot 24; Monroe Street, south side, between Sumner and Lewis Avenues, Block 1639, Lot 25; Rockaway Avenue, west side, between Dumont and Livonia Avenues, Block 3575, Lot 46; and Watkins Street, west side, between Lott Avenue and New Lots Road, Block 3628, Lot 49. Affecting property in front of which work was done.

All persons whose interests are affected by the above named proposed assessments, and who are opposed to the same or either of them, are requested to present their objections, in writing, to the Secretary of the Board of Assessors, Room 809, Municipal Building, New York, on or before Tuesday, November 9, 1915, at 10 a. m., at which time and place the said objections will be heard and testimony received in reference thereto.

ALFRED P. W. SEAMAN, WM. C. ORMOND, JACOB J. LESSER, Board of Assessors. St. GEORGE B. TUCKER, Secretary, Room 809, Municipal Building, City of New York, Borough of Manhattan.

October 9, 1915. 09,21

Notice to Present Claims for Damages.

PUBLIC NOTICE IS HEREBY GIVEN TO all persons claiming to have been injured by a change of grade in the regulating and grading of the following named streets to present their claims, in writing, to the Secretary of the Board of Assessors, Room 809, Municipal Building, on or before Thursday, October 21, 1915, at 10 o'clock a. m. Claimants are requested to make their claims for damages upon the blank form prepared by the Board of Assessors, copies of which may be obtained upon application at the above office.

Borough of The Bronx.

4831. Davidson Avenue from Evelyn Place to a point 435 feet north of West 180th Street.

4832. Exterior Street from East 151st Street to Jerome Avenue.

4833. Holland Avenue from Briggs Avenue (Gun Hill Road) to East 215th Street.

4834. Hunts Point Road from Southern Boulevard to the East River.

4835. St. Raymond Avenue from Hoguet Avenue to Williamsbridge Road.

Borough of Brooklyn.

4813. Atkins Avenue from Blake Avenue to Dumont Avenue.

4814. Avenue C from Gravesend Avenue to West Street.

4815. East 34th Street from Tilden Avenue to Canarsie Lane.

4816. 39th Street from 14th Avenue to West Street.

4817. East 8th Street from Foster Avenue to Avenue H.

4818. East 17th Street from Avenue N to Avenue O.

4819. 83rd Street from 21st Avenue to 22nd Avenue.

4824. 61st Street from 12th Avenue to New Utrecht Avenue.

4825. Winthrop Street from New York Avenue to Albany Avenue.

4826. East 10th Street from Avenue N to Avenue O.

ALFRED P. W. SEAMAN, WM. C. ORMOND, JACOB J. LESSER, Board of Assessors. St. GEORGE B. TUCKER, Secretary, Room 809, Municipal Building, City of New York, Borough of Manhattan.

October 9, 1915. 09,21

MUNICIPAL CIVIL SERVICE COMMISSION.

Notices of Examinations.

PUBLIC NOTICE IS HEREBY GIVEN THAT applications will be received from **THURSDAY, OCTOBER 14, 1915, TO THURSDAY, OCTOBER 28, 1915,** for the position of **FARM INSTRUCTOR.**

No applications delivered at the office of the Commission, by mail or otherwise, after 4 P. M. THURSDAY, OCTOBER 28, 1915, will be accepted.

for this examination whose previous occupation or employment has been wholly or in part outside the City of New York, and the said certificates will be accepted from persons resident or engaged in business elsewhere.

Applicants must be citizens of the United States.
Persons accepting appointments must thereafter reside in the State of New York.
014,28 R. W. BELCHER, Secretary.

PUBLIC NOTICE IS HEREBY GIVEN THAT applications will be received by the Municipal Civil Service Commission, Municipal Building, Manhattan, New York City, from
WEDNESDAY, OCTOBER 13, 1915, TO WEDNESDAY, OCTOBER 27, 1915,

for the position of
INSPECTOR, BUREAU OF FIRE PREVENTION, GRADE 2—MALE AND FEMALE.

No applications delivered at the office of the Commission, by mail or otherwise, after 4 P. M. WEDNESDAY, OCTOBER 27, 1915, will be accepted. Application blanks will be mailed upon request provided a self-addressed stamped envelope or sufficient postage is enclosed to cover the mailing. The Commission will not guarantee the delivery of the same. Postage on applications forwarded by mail must be fully prepaid. Applicants must be citizens of the United States and residents of the State of New York. The subjects and weights of the examination are: Experience, 4; 70% required; Duties, 6; 70% required. 70% required on all.

A qualifying physical examination will be given. Applications for this examination must be filed on a special blank, Form B, with insert. Experience blanks will be issued with the applications and must be filed with the Commission at the time of filing applications. The Experience will then be rated. Candidates receiving less than 70% in Experience will not be summoned for the Mental examination.

REQUIREMENTS.
Candidates must have had at least three years' experience in a trade such as brick masonry, carpentry and electrical working; or as a builder, architect or building inspector; or similar occupation which would equip him for the performance of the work of the Bureau.

Two years' experience will be allowed to holders of civil, mechanical, electrical engineering or architectural degrees from a school of recognized standing; or to those who produce satisfactory evidence of having pursued courses leading to such degrees for a sufficient length of time and of such scope as to fit them for inspection work of this character.

They should be familiar with the work of fire prevention, of the building code, ordinances and business law so far as they apply. They should be familiar with legal requirements relative to chimney flues, fire places, heating apparatus, standpipes and sprinkler systems, fireproof shutters and doors and provisions of the Charter relative to the duties of the Fire Commissioner; also a knowledge of the hazardous trades and limitations as to storage in such trades.

DUTIES.
The duties of an Inspector of Fire Prevention include the inspection of buildings with a view of the removal of fire hazards by the correction of the deficiencies in construction, number, size, protection and arrangement of exits, fire appliances and conditions of occupancy; also re-inspections to ascertain whether orders of the Fire Commissioner have been complied with.

Candidates must not be less than 21 years of age nor more than 50 years on the last day for the receipt of applications.

Certification will be made from the eligible list for Grades 1 and 2. Grade 1 comprises all salaries to, but not including, \$1,200. Grade 2 comprises salaries from \$1,200 to, but not including, \$1,800 per annum.

There are at present three vacancies in Grade 1 at an annual salary of \$1,140.
013,27 R. W. BELCHER, Secretary.

PUBLIC NOTICE IS HEREBY GIVEN THAT applications will be received by the Municipal Civil Service Commission, Municipal Building, Manhattan, New York City, from
WEDNESDAY, OCT. 6, 1915, TO THURSDAY, OCT. 21, 1915,

for the position of
SOCIAL INVESTIGATOR, FEMALE.

No applications delivered at the office of the Commission, by mail or otherwise, after 4 P. M. THURSDAY, OCT. 21, 1915, will be accepted. Application blanks will be mailed upon request provided a self-addressed stamped envelope or sufficient postage is enclosed to cover the mailing. The Commission will not guarantee the delivery of the same. Postage on applications forwarded by mail must be fully prepaid.

Applicants must be citizens of the United States and residents of the State of New York.

The subjects and weights of the examination are: General paper, 4; Training and Experience, 4; Oral, 2. 70% required on each subject. Applications for this examination must be filed on a special blank, Form C, with insert. Experience blanks will be issued with the applications and must be forwarded to the Commission with the applications. The Experience paper will then be rated. Candidates receiving less than 70% on experience will not be summoned for the remainder of the examination.

A physical qualifying examination will be held. The age limits are 21 to 50 years. The salary rates recommended by the Bureau of Standards for this position are from \$1,080 to \$1,380.

Candidates should be familiar with the laws affecting the care and relief of indigent persons and needy children in New York City; with the methods and agencies for the care and assistance of needy children, the sick and the poor, and with the present work and historical growth of both public and private agencies and institutions for the care and relief of such persons. Experience or special training in connection with charitable institutions, hospital social service, societies for the relief of the poor in their homes, or for aiding or protecting children, or training along similar lines is desirable and will be given weight. The dates of the physical, mental and oral examinations will be announced later.

Persons who have filed applications for examination for this position between September 13 and September 27, 1915, need not file further applications. R. W. BELCHER, Secretary. 06,21

AMENDED NOTICE.
PUBLIC NOTICE IS HEREBY GIVEN THAT applications will be received by the Municipal Civil Service Commission, Municipal Building, Manhattan, New York City, from
TUESDAY, OCTOBER 5, 1915, TO WEDNESDAY, OCTOBER 20, 1915,

for the position of
DEPUTY MEDICAL SUPERINTENDENT GRADES 3 AND 4.

No applications delivered at the office of the Commission, by mail or otherwise, after 4 P. M. WEDNESDAY, OCTOBER 20, 1915, will be accepted. Application blanks will be mailed upon request, provided a self-addressed stamped envelope or sufficient postage is enclosed to cover the mailing. The Commission will not guarantee the delivery of the same. Postage on applications forwarded by mail must be fully prepaid. Applicants must be citizens of the United States. The requirement that applicants must be residents of the State of New York is waived for this examination.

Persons who accept appointment must thereafter reside in the State of New York.

The requirement that every application shall bear the certificate of four reputable citizens whose residences or places of business are within the City of New York is waived for applicants for this examination whose previous occupation or employment has been wholly or in part outside the City of New York, and the said certificates will be accepted from persons resident or engaged in business elsewhere.

The subjects and weights of the examination are: Experience, 3; 70% required; Technical, 4; 75% required; Oral, 3. 70% required. Candidates failing to qualify in any part of the examination will not be summoned for the ensuing tests. A physical qualifying examination will be given.

Applications for this examination are to be filed on a special blank, Form C, with insert. Experience blanks will be issued with the applications and must be filed with the Commission at the time of filing applications.

Candidates must be graduates of a medical college, having a course of study approved by the New York State Department of Education and have completed an eighteen months' internship in a hospital of recognized standing or other equivalent hospital experience.

Candidates will not be assembled for the written examination. They will be assembled for the oral test and the physical qualifying examination which will be given on the same day for those who receive a passing mark on the subjects of Experience and Technical.

Persons appointed as the result of this examination will be assigned to assist in the administration of large hospitals under the jurisdiction of the City of New York.

The minimum age is twenty-one years, and the maximum age is fifty years.

There are two vacancies in the Department of Public Charities—one at Sea View Hospital (exclusively for tuberculosis), and the other at Kings County Hospital (General Hospital)—at \$1,800 per annum and maintenance, and there will probably be two vacancies in Bellevue and Allied Hospitals at \$2,500 per annum and maintenance.
05,20 ROBERT W. BELCHER, Secretary.

PUBLIC NOTICE IS HEREBY GIVEN THAT applications will be received by the Municipal Civil Service Commission, Municipal Building, Manhattan, New York City, from
MONDAY, OCTOBER 4, 1915, TO TUESDAY, OCTOBER 19, 1915,

for the position of
RESIDENT PHYSICIAN, GRADE 2, FEMALE.

No applications delivered at the office of the Commission, by mail or otherwise, after 4 P. M. TUESDAY, OCTOBER 19, 1915, will be accepted. Application blanks will be mailed upon request, provided a self-addressed stamped envelope or sufficient postage is enclosed to cover the mailing. The Commission will not guarantee the delivery of the same. Postage on applications forwarded by mail must be fully prepaid. Applicants must be citizens of the United States and residents of the State of New York.

The subjects and weights of the examination are: Experience, 4; Technical, 6; 75% required on the technical examination.

Candidates will be required to be licensed to practice medicine in the State of New York. The license must be submitted at the time of filing the application.

A physical examination will precede the mental.

Applications for this examination must be filed on a special blank, Form C, with insert. Experience blanks will be issued with the applications. Candidates failing to pass the physical examination will not be summoned for the written examination. The time and place of holding the physical and mental examinations will be announced later.

A vacancy exists at the Workhouse, Blackwell's Island, for a Physician (Female) who will be required to work from 9 A. M. to 5 P. M. daily, but will not be required to reside on Blackwell's Island. Residence at an institution is usually required.
04,19 ROBERT W. BELCHER, Secretary.

PUBLIC NOTICE IS HEREBY GIVEN THAT applications will be received by the Municipal Civil Service Commission, Municipal Building, Manhattan, New York City, from
SATURDAY, OCTOBER 2, 1915, TO MONDAY, OCTOBER 18, 1915,

for the position of
SUPERINTENDENT OF THE NEW YORK CITY CHILDREN'S HOSPITAL AND SCHOOLS, RANDALLS ISLAND.

No applications delivered at the office of the Commission, by mail or otherwise, after 4 P. M. MONDAY, OCTOBER 18, 1915, will be accepted. Application blanks will be mailed upon request provided a self-addressed stamped envelope or sufficient postage is enclosed to cover the mailing, but the Commission will not guarantee the delivery of the same. Postage on applications forwarded by mail must be fully prepaid.

Applicants must be citizens of the United States.

The requirement that applicants must be residents of the State of New York is waived for this examination. Competitive examinations to be open to all citizens of the United States. Persons who accept appointment must thereafter reside in the State of New York.

The requirement that every application shall bear the certificate of four reputable citizens whose residences or places of business are within the City of New York is waived for applicants for this examination whose previous occupation or employment has been wholly or in part outside the City of New York, and the said certificates will be accepted from persons resident or engaged in business elsewhere.

Subjects and Weights are: Experience, 4; qualifying; 70% required; Duties, 4; qualifying; 70% required; Oral, 2; qualifying; 70% required.

A physical qualifying examination will be given. Candidates failing to qualify in any part of the examination will not be given the ensuing tests.

Candidates will not be assembled for the written examination.

Candidates will be assembled for the oral examination.

DUTIES: The Superintendent will be in responsible charge of the children's hospital and schools at Randall's Island with a census of about 2,000 children, most of them mentally defective. He will be held responsible for the proper care, custody and training of the inmates.

REQUIREMENTS: Candidates must be graduates of a medical college of recognized standing, with at least three years' experience in an executive capacity in an approved institution for the care and training of the feeble minded, or the insane. Candidates should have a working knowledge of the nature, causes, diagnosis, prognosis and pathology of the various types and degrees of mental defect. They should be familiar with the general plan, arrangement, and construction of modern institutions and institutional buildings for the care of the feeble minded.

Applications for this examination are to be filed on a special blank, Form C, with insert.

Experience blanks will be issued with the applications and must be filed with the Commission at the time of filing applications.

The minimum age is 25 years. There is one vacancy at a salary of \$3,500 and full maintenance for incumbent and family, but it is possible that a salary of \$5,000 and full maintenance for the incumbent and family will be paid to the person selected as the result of this examination. Certification will also be made from this list for the position of Deputy Superintendent.
02,18 ROBERT W. BELCHER, Secretary.

DEPARTMENT OF HEALTH.

Proposals.

SEALED BIDS OR ESTIMATES WILL BE received by the Board of Health of the Department of Health, Cor. of Centre and Walker sts., Manhattan, until 10.30 o'clock a. m., on
FRIDAY, OCTOBER 22, 1915,

FURNISHING ALL NECESSARY LABOR AND MATERIALS REQUIRED FOR PAINTING CERTAIN INFANTS' MILK STATIONS IN THE BOROUGH OF MANHATTAN, THE BRONX, BROOKLYN AND QUEENS, FOR THE DEPARTMENT OF HEALTH, CITY OF NEW YORK.

The time for the completion of the work and the full performance of the contract will be ninety (90) consecutive working days.

The bid, however, must be accompanied by a deposit of an amount of not less than 2½ per cent. of the amount of the bid.

Bids will be compared and the contract awarded to the lowest bidder on the entire contract.

Blank forms for the above work and further information may be obtained at the office of the Chief Clerk of the Department of Health, southeast corner of Centre and Walker sts., Borough of Manhattan, City of New York.

S. S. GOLDWATER, M. D., President; JOSEPH J. O'CONNELL, M. D., ARTHUR WOODS, Board of Health.

Dated Oct. 11, 1915. 011,22
See General Instructions to Bidders on last page, last column, of the "City Record."

SEALED BIDS OR ESTIMATES WILL BE received by the Board of Health of the Department of Health, Cor. of Centre and Walker Sts., Manhattan, until 10.30 o'clock a. m., on
TUESDAY, OCTOBER 19, 1915,

FOR FURNISHING AND DELIVERING FORAGE AS REQUIRED TO THE DEPARTMENT OF HEALTH, CITY OF NEW YORK, AND THE DEPARTMENT OF STABLE AND ANTI-TOXIN STABLE AT THE TUBERCULOSIS SANATORIUM AT OTISVILLE, ORANGE COUNTY, NEW YORK, ON OR BEFORE DECEMBER 31, 1915.

The time for the delivery of the supplies and the performance of the contract is on or before Dec. 31, 1915.

No bond will be required with the bid, as heretofore, but will be required upon awarding of the contract, in an amount equal to thirty (30) per cent. of the contract. The bid, however, must be accompanied by a deposit of an amount of not less than 1½ per cent. of the amount of the bid.

Bids will be compared and the contract awarded to the lowest bidder on each class complete.

Blank forms and further information may be obtained at the office of the Chief Clerk of the Department of Health, southwest corner of Centre and Walker sts., Borough of Manhattan. S. S. GOLDWATER, M. D., President; JOSEPH J. O'CONNELL, M. D., ARTHUR WOODS, Board of Health.

Dated Oct. 7, 1915. 07,19
See General Instructions to Bidders on last page, last column, of the "City Record."

SEALED BIDS OR ESTIMATES WILL BE received by the Board of Health of the Department of Health, Cor. of Centre and Walker Sts., Manhattan, until 10.30 o'clock a. m., on
TUESDAY, OCTOBER 19, 1915,

FOR FURNISHING AND DELIVERING AS REQUIRED FRESH LAMB AND CANCELED EGGS TO THE WILLARD PARKER AND KINGSTON AVENUE HOSPITALS AND THE TUBERCULOSIS DAY CAMP OF THE DEPARTMENT OF HEALTH, CITY OF NEW YORK, AS NOTED IN THE SCHEDULE, ON OR BEFORE DECEMBER 31, 1915.

The time for the delivery of the supplies and the performance of the contract is Forty-five (45) calendar days.

No bond will be required with the bid, as heretofore, but will be required upon awarding of the contract, in an amount equal to thirty (30) per cent. of the contract. The bid, however, must be accompanied by a deposit of an amount of not less than 1½ per cent. of the amount of the bid.

Bids will be compared and the contract awarded to the lowest bidder on each item.

Blank forms and further information may be obtained at the office of the Chief Clerk of the Department of Health, southwest corner of Centre and Walker sts., Borough of Manhattan. S. S. GOLDWATER, M. D., President; JOSEPH J. O'CONNELL, M. D., ARTHUR WOODS, Board of Health.

Dated Oct. 7, 1915. 07,19
See General Instructions to Bidders on last page, last column, of the "City Record."

PUBLIC SERVICE COMMISSION.

Invitation to Bidders.

The Public Service Commission for the First District invites proposals for the wrecking or removal of the three (3) buildings on the premises known as Nos. 153-159, inclusive, Flatbush Avenue, in the Borough of Brooklyn. Two (2) sets of saloon or cafe fixtures have been left in the buildings, one of them including an orchestra operated electrically. Opportunity will be given to bid separately on fixtures and buildings. A description of the buildings, information as to the method of bidding and terms and conditions of the contract are given in the Information for Bidders and Form of Contract.

Copies of the Information for Bidders and Form of Contract and Proposal may be obtained upon application to the Secretary of the Commission at his office, No. 154 Nassau Street, Borough of Manhattan. Sealed bids or proposals will be received by said Secretary at said office until the 15th day of October, 1915, at 12 o'clock noon, at which time and place the proposals will be publicly opened.

Dated, New York, October 5, 1915.
PUBLIC SERVICE COMMISSION FOR THE FIRST DISTRICT, by EDWARD E. McCALL, Chairman.
TRAVIS H. WHITNEY, Secretary. 07,15

Invitation to Contractors.

For the Station Finish Work for Part of the Broadway-Fourth Avenue Rapid Transit Railroad.

Sealed bids or proposals for the construction of station finish for eleven stations on the Broadway-Fourth Avenue Rapid Transit Railroad in the Borough of Brooklyn will be received

by the Public Service Commission for the First District (hereinafter called the "Commission") at the office of the Commission at No. 154 Nassau Street, Borough of Manhattan, New York City, until the 26th day of October, 1915, at twelve fifteen (12:15) o'clock P. M., at which time and place or a later date to be fixed by the Commission, the proposals will be publicly opened.

The stations for which said station finish is to be provided are eleven (11) stations on that part of the Broadway-Fourth Avenue Rapid Transit Railroad beginning at a point near the intersection of Tenth Avenue and 39th Street and extending thence southwesterly over and along Tenth Avenue to New Utrecht Avenue, thence southerly over and along New Utrecht Avenue, City property and intersecting streets to a point in 86th Street near Nineteenth Avenue, thence southeasterly over and along 86th Street to a point at or near the intersection of 86th Street with Bay 41st Street, thence curving southeasterly into Stillwell Avenue and extending over and along Stillwell Avenue to a point about one hundred and fifty (150) feet north of the center line of Avenue Y.

The Contractor must begin work within thirty days after the delivery of the contract on such station or stations or other parts of said Railroad as the Engineer of the Commission may direct and shall begin work on any of the remaining stations or other parts of said Railroad within ten days after notice and shall complete all work within six months from the delivery of the contract, except as otherwise provided in the form of contract.

A full description of the work and other requirements, provisions and specifications are given in the Information for Contractors and in the form of contract, contract drawings, bond and Contractor's Proposal, which are to be deemed a part of this invitation and copies of which may be inspected and purchased at said office of the Commission.

The receipt of bids will be subject to the requirements specified in said Information for Contractors.

New York, September 24, 1915.
PUBLIC SERVICE COMMISSION FOR THE FIRST DISTRICT, By EDWARD E. McCALL, Chairman.
TRAVIS H. WHITNEY, Secretary. 05,26

Storm Drain for the Queensboro Subway Rapid Transit Railroad.

Sealed bids or proposals for the construction of a storm drain for the Queensboro Subway Rapid Transit Railroad will be received by the Public Service Commission for the First District (hereinafter called the "Commission") at the office of the Commission at No. 154 Nassau Street, Borough of Manhattan, New York City, until the 19th day of October, 1915, at twelve fifteen (12:15) o'clock P. M., at which time and place or a later date to be fixed by the Commission, the proposals will be publicly opened.

The said storm drain is to be a vitrified pipe drain with manholes and connections at intervals, extending under Queens Boulevard, in the Borough of Queens, from the west abutment of the Queensboro Subway Rapid Transit Railroad, between Hill and Rawson Streets, to the east abutment of said railroad, between Carolin Street and Gosman Avenue.

The work to be done will include the care and support of surface, subsurface and overhead structures, the maintenance of traffic and the restoration of street surfaces.

The method of construction will be generally by open trench excavation.

The contractor must complete the entire work within three months from the delivery of the contract.

A fuller description of the work and other requirements, provisions and specifications are given in the Information for Contractors and in the form of contract, contract drawings, bond and Contractor's Proposal, which are to be deemed a part of this invitation and copies of which may be inspected and purchased at said office of the Commission.

The receipt of bids will be subject to the requirements specified in said Information for Contractors.

New York, October 1, 1915.
PUBLIC SERVICE COMMISSION FOR THE FIRST DISTRICT, By EDWARD E. McCALL, Chairman.
TRAVIS H. WHITNEY, Secretary. 02,19

For the Supply of Special Work, Order No. 5, for use in the construction of Rapid Transit Railroads.

Sealed bids or proposals for the supply of ten Portions of Special Work (Frogs and Switches) for use in the construction of rapid transit railroads will be received by the Public Service Commission for the First District at the office of said Commission at No. 154 Nassau Street, Borough of Manhattan, New York City, until the 15th day of October, 1915, at twelve fifteen (12:15) o'clock P. M., at which time and place or at a later date to be fixed by said Commission proposals will be publicly opened.

The Special Work is to be delivered in installments. The contractor must be prepared to deliver at least one portion of the Special Work on the expiration of two months after the delivery of the contract and must be prepared to deliver two more portions during the third month, three more portions during the fourth month and the remaining four portions during the fifth month and must complete deliveries within five months after the delivery of the contract, except as otherwise provided in the form of contract.

A fuller description of the Special Work and other requirements, provisions and specifications are given in the Information for Contractors and in the form of contract, specifications, contract drawings, bond and Contractor's Proposal, which are to be deemed a part of this invitation and copies of which may be inspected and purchased at said office of said Commission.

The receipt of bids will be subject to the requirements specified in said Information for Contractors.

New York, September 24, 1915.
PUBLIC SERVICE COMMISSION FOR THE FIRST DISTRICT, By EDWARD E. McCALL, Chairman.
TRAVIS H. WHITNEY, Secretary. s29,015

For the Supply of Ballast for Use in the Construction of Rapid Transit Railroads.

Sealed bids or proposals for the supply of ballast for use in the construction of rapid transit railroads will be received by the Public Service Commission for the First District at the office of said Commission at No. 154 Nassau Street, Borough of Manhattan, New York City, until the fifteenth day of October, 1915, at twelve fifteen (12:15) o'clock P. M., at which time and place or at a later date to be fixed by said Commission the proposals will be publicly opened.

The ballast to be supplied under the contract is known as Class A and Class B ballast and is to be either trap rock or hard limestone. Bids must state whether they are for furnishing trap rock or hard limestone.

The ballast is to be delivered in lots. The first lot is to be ready for delivery within sixty days after the delivery of the contract and the remaining lots are to be delivered from time to time as called for and the deliveries are to be completed on or before December 31, 1916, except as otherwise provided in the form of contract.

A fuller description of the ballast and other requirements, provisions and specifications are

given in the Information for Contractors and in the form of contract, specifications, bond and Contractor's Proposal, which are to be deemed a part of this Invitation and copies of which may be inspected and purchased at said office of said Commission.

The receipt of bids will be subject to the requirements specified in said Information for Contractors.

New York, September 24, 1915.

PUBLIC SERVICE COMMISSION FOR THE FIRST DISTRICT, by EDWARD E. McCALL, Chairman.

TRAVIS H. WHITNEY, Secretary. s29,015

DEPARTMENT OF DOCKS AND FERRIES.

Auction Sale.

THE DEPARTMENT OF DOCKS AND FERRIES, Pier A, North River, Borough of Manhattan, City of New York, on

THURSDAY, OCTOBER 14, 1915, commencing at 10 A. M., at the yard foot of East 24th Street, East River, and continuing at the South Street Terminal (the Manhattan terminal of the Thirty-ninth Street Ferry) and thereafter at the St. George Terminal of the Staten Island Ferry, at St. George, Staten Island, will sell at public auction to the highest bidder, by William Jacobus, auctioneer, the material described below, situated at various points, yards and buildings of the Department of Docks and Ferries at East 24th Street, East River, at the South Street Terminal, and at the St. George Terminal:

Lot 1, One lot (5 tons) of Galvanized corrugated sheet iron.

Lot 2, One No. 3 B. F. Sturtevant Blower (No. 466).

Lot 3, Two one-ton Buckets, sold by the piece.

Lot 4, Eleven half-ton Buckets, sold by the piece.

Lot 5, Four half-ton Buckets, sold by the piece.

Lot 6, Two 500-pound Buckets, sold by the piece.

Lot 7, One Upright Boiler, No. 5636.

Lot 8, One Upright Boiler, No. 5218.

Lot 9, One Upright Boiler, No. 319.

Lot 10, One lot of about sixteen, Chairs.

Lot 11, One Saluting Cannon.

Lot 12, One lot of Glass, China and plated Silverware.

Lot 13, One Recording Clock.

Lot 14, Twenty-five tons of Scrap Iron and Steel, consisting of bars, rods, pipes, tubes, castings, plate, sheet, grate bars, cable, hoops, bands, etc.

Lot 15, 4,000 pounds of Cotton Covered Rubber Hose.

Lot 16, 5,000 pounds of Black Rubber Hose.

Lot 17, 350 pounds of Rubber Boots.

Lot 18, 400 pounds of Black Rubber.

Lot 19, One lot of Electrical Fixtures.

Lot 20, One lot of about 7,000 Incandescent lamps, Burnt out Bulbs and Bases.

Lot 21, One lot of 18 Flags.

Lot 22, One lot of about ten Wooden Tackle Blocks and Pulleys.

Lot 23, Two Chain Falls, incomplete.

Lot 24, One lot of six Hack-saw Frames.

Lot 25, Thirty-five Life Rings, sold by the piece.

Lot 26, 8,400 Life Preservers, sold by the piece.

Lot 27, One Remington Typewriter No. 7, Serial No. 244095.

Lot 28, One Life Boat, 12 Feet long.

Lot 29, One Life Boat, 12 Feet long.

Lot 30, One Life Boat, 12 Feet long.

Lot 31, One Life Boat, 21 Feet long.

Lot 32, One Life Boat, 21 Feet long.

Lot 33, One Life Boat, 21 Feet long.

Lot 34, 100 tons of Scrap Iron and Steel, consisting of pipes, grate bars, castings, sheet iron, tanks, ash boilers, hoops, plates, bars, and 8 two-cylinder Sturtevant engines, also one upright boiler.

Lot 35, 14,000 pounds of Yellow Brass, consisting of Condenser Tubes, Condenser Heads, Pipes, and other heavy yellow brass scrap.

Lot 36, 3,500 pounds of Red Brass, consisting of Valves, and engine parts, large cracked bell, stern tubes, and other red brass scrap.

Lot 37, 1,500 pounds of Heavy Copper.

Lot 38, 1,000 pounds of Red and Yellow brass turnings and borings.

Lot 39, 500 pounds of Monel Metal (Stern tube).

Lot 40, 250 pounds of Light Brass.

Lot 41, 3,000 pounds of Brass and Copper with iron and foreign material attached.

Lot 42, 200 pounds of Zinc turnings.

Location of Material.

Lot numbers from one to fourteen, inclusive, are located at the yard foot of East 24th Street, East River.

Lot numbers from fifteen to twenty-seven, inclusive, are located at the South Street Terminal.

Lot numbers 28 to 34, inclusive, are located between piers 7 and 11 at St. George Terminal.

Except the upright boiler included in Lot 34 is situated back of the machinery shop at the St. George Terminal, and the Sturtevant engines included in Lot 34 are in the number two store room at the St. George Terminal.

Lot numbers 35 to 42, inclusive, are in the number two store room at the St. George Terminal.

TERMS OF SALE.

Each lot will be sold separately to the highest bidder on each lot number.

Lots numbers 1, 2, 7, 8, 9, 10, 11, 12, 13, 19, 20, 21, 22, 23, 24, 27, 28, 29, 30, 31, 32 and 33 will be sold by the lot.

Lots numbers 3, 4, 5, 6, 25 and 26 will be sold by the piece.

Lots numbers 14, 15, 16, 17, 18, 34, 35, 36, 37, 38, 39, 40, 41 and 42 will be sold to the highest bidder per gross ton (2,240 pounds) or per pound, as the weight may be given in the lot.

No bid will be considered or accepted for less than the entire quantity in each lot.

The quantities indicated are approximate only, and the net payments will be based on actual weights determined by the City's representative on the City's scales on the premises or at the expense of the purchaser on the nearest public scale. No material can be removed except in the presence of the City's designated representative.

Successful bidders must make payment in cash or bankable funds at the time and place of the sale, as follows: On bids of \$200 or less, in full; on bids in excess of \$200, deposit of 50% will be required at time of sale and full payment on such lots based upon the estimated weights must be made by the purchaser before any removal of the material is begun. Adjustments are to be made according to actual weight at time of weighing and delivery of the material.

Purchasers must apply 48 hours in advance for permission to remove material.

The successful bidders on lots numbers 35, 36, 37, 38, 39, 40, 41 and 42 must remove all material on or before October 19, 1915, otherwise purchasers will forfeit money paid at the time of the sale and the material will be resold for the benefit of the City.

Purchasers on lots other than those specified for removal on or before October 19, 1915, must remove all materials within 30 days after the sale; otherwise purchasers will forfeit money paid at the time of sale and the material will be thereafter resold for the benefit of the City.

All removals of material must be made under the supervision of an employee of the department designated by the Commissioner of Docks, and removal must be made continuously when once started. Purchasers will not be allowed to select material for removal at will.

The right is reserved until 12 o'clock noon Monday, October 18, 1915, to reject any or all bids.

R. A. C. SMITH, Commissioner of Docks.

Dated September 27, 1915, The City of New York. o2,14

BOARD OF ESTIMATE AND APPORTIONMENT.

Notice of Public Hearing.

FRANCHISE MATTERS.

NOTICE IS HEREBY GIVEN THAT THE public hearing in order that this Board may determine whether in its opinion certain electrical conductors in Jerome Avenue, between River Avenue and Woodlawn Road, Borough of The Bronx, shall be removed and placed under ground, which hearing was by resolution adopted October 1, 1915, fixed for this day, was continued until Friday, Nov. 5, 1915, at 10 o'clock a. m., in room 16, City Hall, Borough of Manhattan. All persons or corporations interested will be afforded an opportunity to appear and be heard at said time and place.

JAMES D. MCGANN, Assistant Secretary.

Telephone, 4560 Worth. o11,14,18,21,25,28-n5

PUBLIC NOTICE IS HEREBY GIVEN PURSUANT to law that at a meeting of the Board of Estimate and Apportionment held July 29, 1915, the following petition was received:

To The Honorable Board of Estimate and Apportionment of the City of New York:

The Petition of Conron Bros. Company respectfully shows:

1. That your petitioner is a domestic corporation duly organized and existing under and by virtue of the Laws of the State of New York, and for many years past has maintained and operated refrigeration pipes beneath the surface of the Street in Fort Greene Place, between Atlantic Avenue and Hanson Place, in the Borough of Brooklyn, in the City of New York.

2. That your petitioner is the owner of premises known as 189-191 Fort Greene Place, butting on said street, the title to which said street between Atlantic Avenue and Hanson Place is in the heirs of John Covenhoven, deceased, and the owners of lots butting on said Fort Greene Place; That neither the City of Brooklyn nor the City of New York ever owned the fee to said street, the same being simply a street by dedication.

3. That recently your petitioner was notified by your board to make an application to the City of New York through you for a license or franchise to maintain said refrigeration pipes in said Fort Greene Place, subject to the supervision of the City of New York, and that in default thereof that said pipes would be removed by the President of the Borough of Brooklyn.

WHEREFORE your petitioner, under protest, prays your Honorable Board for a license or franchise to maintain, construct, lay and relay refrigeration pipes and extensions therefrom leading into private property in said Fort Greene Place, between Hanson Place and Atlantic Avenue, the same to be maintained, operated and constructed beneath the surface of the street in said Fort Greene Place.

Dated, New York, July 10, 1915.

Conron Bros. Company, by Joseph Conron, Prest.

City and County of New York, ss.:

Joseph Conron, being duly sworn, deposes and says that he is the President of Conron Bros. Company, the petitioner named herein; that the foregoing petition is true to his own knowledge, except as to the matters therein stated to be alleged on information and belief, and that as to those matters he believes it to be true; that the reason this verification is made by deponent and not by petitioner is that the petitioner is a corporation and deponent an officer thereof, to wit: The President, duly authorized by the Board of Directors of said corporation to verify said petition.

JOSEPH CONRON.

Sworn to before me this 12th day of July, 1915. Hugh F. Weston, Notary Public, New York County.

—and at the meeting of September 24, 1915, the following resolutions were adopted:

Whereas, the foregoing petition from Conron Bros. Company, dated July 10, 1915, was presented to the Board of Estimate and Apportionment at a meeting held July 29, 1915.

Resolved, that in pursuance of law this Board sets Friday, the 22nd day of October, 1915, at 10 o'clock in the forenoon and Room 16 in the City Hall, Borough of Manhattan, as the time and place when and where such petition shall be first considered, and a public hearing be had thereon, at which citizens shall be entitled to appear and be heard; and be it further

Resolved, that the Secretary is directed to cause such petition and these resolutions to be published for at least twice in two daily newspapers in the City of New York, to be designated by the Mayor, and for at least ten (10) days in the "City Record" immediately prior to such date of public hearing. The expense of such publication to be borne by the petitioner.

JAMES D. MCGANN, Assistant Secretary.

Room 1307, Municipal Building; Telephone, 4560 Worth.

New York, September 24, 1915. o9,22

Notices of Public Hearings.

PUBLIC IMPROVEMENT MATTERS.

NOTICE IS HEREBY GIVEN THAT AT THE meeting of the Board of Estimate and Apportionment held on October 1, 1915, the following resolutions were adopted:

Whereas, The Board of Estimate and Apportionment of The City of New York is considering the advisability of instituting proceedings to acquire title to the real property required for the opening and extending of Elderts Lane from Jamaica Avenue to Atlantic Avenue, in the Boroughs of Brooklyn and Queens, City of New York; and

Whereas, The Board of Estimate and Apportionment is authorized and required at the time of the adoption of the resolution directing the institution of proceedings to acquire title to the real property required for the foregoing improvement to fix and determine upon an area or areas of assessment for benefit for said proceedings.

Resolved, That the Board of Estimate and Apportionment, in pursuance of the provisions of Section 973 of the Greater New York Charter, as amended, hereby gives notice that the following is the proposed area of assessment for benefit in these proceedings:

Bounded on the north by a line always distant 100 feet northerly from and parallel with the northerly line of Jamaica Avenue, the said distance being measured at right angles to Jamaica Avenue; on the east by a line always distant 200 feet easterly from and parallel with the easterly line of Elderts Lane and the prolongations thereof, the said distance being measured at right angles to Elderts Lane; on the south by a line distant 100 feet southerly from and parallel with the southerly line of Atlantic

avenue, the said distance being measured at right angles to Atlantic Avenue; and on the west by a line always distant 100 feet westerly from and parallel with the westerly line of Elderts Lane and the prolongations thereof, the said distance being measured at right angles to Elderts Lane.

Resolved, That this Board consider the proposed area of assessment at a meeting of the Board to be held in The City of New York, Borough of Manhattan, in the City Hall, on Friday, the 22nd day of October, 1915, at 10 a. m., and that at the same time and place a public hearing thereon will then and there be had.

Resolved, That the Secretary of this Board cause these resolutions and a notice to all persons affected thereby to be published in The City Record for ten days prior to the 22nd day of October, 1915.

(The map showing the area of assessment in this proceeding is on file in the office of the Chief Engineer of the Board, Room 1347, Municipal Building.)

Dated, October 8, 1915.

JOSEPH HAAG, Secretary, Municipal Building. Telephone, 4560 Worth. o8,20.

NOTICE IS HEREBY GIVEN THAT AT THE meeting of the Board of Estimate and Apportionment held on October 1, 1915, the following resolutions were adopted:

Whereas, The Board of Estimate and Apportionment of The City of New York is considering the advisability of instituting proceedings to acquire title to the real property required for the opening and extending of Meadow Street from Varick Avenue to a point about 162 feet westerly therefrom, and from Scott Avenue to Stewart Avenue; Scholes Street from a point about 110 feet west of Scott Avenue to Onderdonk Avenue; Meserole Street from Stewart Avenue to the old creek easterly therefrom; and from a point about 70 feet west of Scott Avenue to Onderdonk Avenue; Randolph Street from Varick Avenue to Seneca Avenue, excepting land occupied by the 1-11 Island Railroad; and Gardner Avenue, from Varick Avenue to Randolph Street, in the Boroughs of Brooklyn and Queens, City of New York; and

Whereas, The Board of Estimate and Apportionment is authorized and required at the time of the adoption of the resolution directing the institution of proceedings to acquire title to the real property required for the foregoing improvement to fix and determine upon an area or areas of assessment for benefit for said proceedings.

Resolved, That the Board of Estimate and Apportionment, in pursuance of the provisions of Section 973 of the Greater New York Charter, as amended, hereby gives notice that the following are the proposed areas of assessment for benefit in this proceeding:

1. Bounded on the north by a line midway between Ten Eyck street and Meadow street; on the east by the westerly line of Stewart Avenue; on the south by a line midway between Stagg Street and Scholes street; and on the west by a line distant 100 feet westerly from and parallel with the westerly line of Varick Avenue, the said distance being measured at right angles to Varick Avenue.

2. Beginning at a point on the northerly line of Metropolitan Avenue where it is intersected by the prolongation of the easterly line of Scott Avenue, and running thence northwardly at right angles to Metropolitan Avenue a distance of 100 feet; thence eastwardly and parallel with Metropolitan Avenue to the intersection with the prolongation of a line distant 100 feet north-easterly from and parallel with the northeasterly line of Onderdonk Avenue, the said distance being measured at right angles to Onderdonk Avenue; thence south-easterly along the said line parallel with Onderdonk Avenue and along the prolongation of the said line to the intersection with a line at right angles to Onderdonk Avenue and passing through a point on its south-westerly side midway between Meserole street and Montrose Avenue; thence south-westerly along the said line at right angles to Onderdonk Avenue to its south-westerly side; thence westwardly along a line midway between Meserole street and Montrose Avenue to a point distant 100 feet westerly from the westerly line of Stewart Avenue; thence northwardly and parallel with Stewart Avenue to the intersection with a line midway between Scholes street and Meserole street; thence eastwardly along the said line midway between Scholes street and Meserole street to the easterly line of Gardner Avenue; thence northwardly along the easterly line of Gardner Avenue to the intersection with a line midway between Stagg street and Scholes street; thence eastwardly along the said line midway between Stagg street and Scholes street to the intersection with the easterly line of Scott Avenue; thence northwardly along the easterly line of Scott Avenue and along the prolongation thereof to the point or place of beginning.

3. Beginning at a point on the prolongation of a line midway between Montrose Avenue and Randolph street distant 100 feet westerly from the westerly line of Varick Avenue and running thence eastwardly along the said line midway between Montrose Avenue and Randolph street, and along the prolongations of the said line to a point distant 100 feet easterly from the easterly line of Seneca Avenue; thence southwardly and always distant 100 feet easterly from and parallel with the easterly line of Seneca Avenue and Purdy place to the centre line of Flushing Avenue; thence south-westerly along the centre line of Flushing Avenue to the intersection with a line bisecting the angle formed by the intersection of the prolongations of the centre lines of Randolph street and Johnson Avenue as these streets are laid out between Gardner Avenue and Scott Avenue; thence westwardly along the said bisecting line to the intersection with a line midway between Gardner Avenue and Scott Avenue; thence southwardly along the said line midway between Gardner Avenue and Scott Avenue to the northerly line of Johnson Avenue; thence southwardly at right angles to Johnson Avenue a distance of 160 feet; thence westwardly and parallel with Johnson Avenue to the intersection with the prolongation of a line midway between Gardner Avenue and Stewart Avenue as these streets are laid out between Randolph street and Johnson Avenue; thence northwardly along the said line midway between Gardner Avenue and Stewart Avenue and along the prolongation of the said line to the intersection with a line bisecting the angle formed by the intersection of the prolongations of the centre lines of Randolph street and Johnson Avenue as these streets are laid out between Stewart Avenue and Gardner Avenue; thence westwardly along the said bisecting line to a point distant 100 feet south-easterly from the southerly line of Randolph street, the said distance being measured at right angles to Randolph street; thence westwardly and parallel with Randolph street and the prolongation thereof to a point distant 100 feet westerly from the westerly line of Varick Avenue; thence northwardly and parallel with Varick Avenue to the point or place of beginning.

Resolved, that this Board consider the proposed areas of assessment at a meeting of the Board to be held in The City of New York, Borough of Manhattan, in the City Hall, on Friday, the 22nd day of October, 1915, at 10 a. m., and that at the same time and place a public hearing thereon will then and there be had.

Resolved, That the Secretary of this Board cause these resolutions and a notice to all persons affected thereby to be published in The City Record for ten days prior to the 22nd day of October, 1915.

(The map showing the area of assessment in this proceeding is on file in the office of the Chief Engineer of the Board, Room 1347, Municipal Building.)

Dated, October 8, 1915.

JOSEPH HAAG, Secretary, Municipal Building. Telephone, 4560 Worth. o8,20.

NOTICE IS HEREBY GIVEN THAT AT THE meeting of the Board of Estimate and Apportionment held on October 1, 1915, the following resolutions were adopted:

Whereas, The Board of Estimate and Apportionment of The City of New York is considering the advisability of instituting proceedings to acquire title to the real property required for the opening and extending of West 239th Street from Broadway to Review Place, in the Borough of The Bronx, City of New York; and

Whereas, The Board of Estimate and Apportionment is authorized and required at the time of the adoption of the resolution directing the institution of proceedings to acquire title to the real property required for the foregoing improvement to fix and determine upon an area or areas of assessment for benefit for said proceedings.

Resolved, That the Board of Estimate and Apportionment, in pursuance of the provisions of Section 973 of the Greater New York Charter, as amended, hereby gives notice that the following is the proposed area of assessment for benefit in this proceeding:

Bounded on the north by a line distant 100 feet northerly from and parallel with the northerly line of West 239th street, the said distance being measured at right angles to West 239th street; on the east by a line distant 100 feet easterly from and parallel with the easterly line of Review place, the said distance being measured at right angles to Review place; on the south by a line distant 100 feet southerly from and parallel with the southerly line of West 239th street, the said distance being measured at right angles to West 239th street; and on the west by the easterly line of Broadway.

Resolved, That this Board consider the proposed area of assessment at a meeting of the Board to be held in The City of New York, Borough of Manhattan, in the City Hall, on Friday, the 22nd day of October, 1915, at 10 a. m., and that at the same time and place a public hearing thereon will then and there be had.

Resolved, That the Secretary of this Board cause these resolutions and a notice to all persons affected thereby to be published in The City Record for ten days prior to the 22nd day of October, 1915.

(The map showing the area of assessment in this proceeding is on file in the office of the Chief Engineer of the Board, Room 1347, Municipal Building.)

Dated, October 8, 1915.

JOSEPH HAAG, Secretary, Municipal Building. Telephone, 4560 Worth. o8,20.

NOTICE IS HEREBY GIVEN THAT AT THE meeting of the Board of Estimate and Apportionment held on October 1, 1915, the following resolutions were adopted:

Whereas, The Board of Estimate and Apportionment of The City of New York is considering the advisability of instituting proceedings to acquire title to the real property required for the opening and extending of Yates Avenue from Sackett Avenue to Pelham Parkway South, in the Borough of The Bronx, City of New York; and

Whereas, The Board of Estimate and Apportionment is authorized and required at the time of the adoption of the resolution directing the institution of proceedings to acquire title to the real property required for the foregoing improvement to fix and determine upon an area or areas of assessment for benefit for said proceedings.

Resolved, That the Board of Estimate and Apportionment, in pursuance of the provisions of Section 973 of the Greater New York Charter, as amended, hereby gives notice that the following is the proposed area of assessment for benefit in this proceeding:

Bounded on the north by a line distant 100 feet northerly from and parallel with the northerly line of Pelham Parkway South, the said distance being measured at right angles to Pelham Parkway South; on the east by a line always midway between Yates Avenue and Hering Avenue, and by the prolongations of the said line; on the south by a line distant 100 feet southerly from and parallel with the southerly line of Sackett Avenue, the said distance being measured at right angles to

Resolved, that the Secretary of this Board cause these resolutions and a notice to all persons affected thereby to be published in the City Record for ten days prior to the 22nd day of October, 1915.

(The map showing the area of assessment in this proceeding is on file in the office of the Chief Engineer of the Board, Room 1347, Municipal Building.)

Dated, October 8, 1915.

JOSEPH HAAG, Secretary, Municipal Building. Telephone, 4560 Worth. o8,20.

NOTICE IS HEREBY GIVEN THAT AT THE meeting of the Board of Estimate and Apportionment held on October 1, 1915, the following resolutions were adopted:

Whereas, The Board of Estimate and Apportionment of The City of New York is considering the advisability of instituting proceedings to acquire title to the real property required for the opening and extending of Stratford Avenue from Westchester Avenue to Randall Avenue, in the Borough of The Bronx, City of New York; and

Whereas, The Board of Estimate and Apportionment is authorized and required at the time of the adoption of the resolution directing the institution of proceedings to acquire title to the real property required for the foregoing improvement to fix and determine upon an area or areas of assessment for benefit for said proceedings.

Resolved, That the Board of Estimate and Apportionment, in pursuance of the provisions of Section 973 of the Greater New York Charter, as amended, hereby gives notice that the following is the proposed area of assessment for benefit in this proceeding:

Bounded on the north by a line distant 100 feet northerly from and parallel with the northerly line of Westchester Avenue, the said distance being measured at right angles to Westchester Avenue; on the east by a line midway between Stratford Avenue and Morrison Avenue, and by the prolongation of the said line; on the south by a line distant 100 feet southerly from and parallel with the southerly line of Randall Avenue as this street adjoins Stratford Avenue, the said distance being measured at right angles to Randall Avenue; and by the prolongation of the said line; and on the west by a line midway between Stratford Avenue and Manor Avenue, and by the prolongation of the said line.

Resolved, That this Board consider the proposed area of assessment at a meeting of the Board to be held in The City of New York, Borough of Manhattan, in the City Hall, on Friday, the 22nd day of October, 1915, at 10 a. m., and that at the same time and place a public hearing thereon will then and there be had.

Resolved, That the Secretary of this Board cause these resolutions and a notice to all persons affected thereby to be published in The City Record for ten days prior to the 22nd day of October, 1915.

(The map showing the area of assessment in this proceeding is on file in the office of the Chief Engineer of the Board, Room 1347, Municipal Building.)

Dated, October 8, 1915.

JOSEPH HAAG, Secretary, Municipal Building. Telephone, 4560 Worth. o8,20.

NOTICE IS HEREBY GIVEN THAT AT THE meeting of the Board of Estimate and Apportionment held on October 1, 1915, the following resolutions were adopted:

Whereas, The Board of Estimate and Apportionment of The City of New York is considering the advisability of instituting proceedings to acquire title to the real property required for the opening and extending of West 239th Street from Broadway to Review Place, in the Borough

Sackett avenue; and on the west by a line always distant 100 feet westerly from and parallel with the westerly line of Yates avenue, the said distance being measured at right angles to Yates avenue, and by the prolongations of the said line.

Resolved, That this Board consider the proposed area of assessment at a meeting of the Board to be held in The City of New York, Borough of Manhattan, in the City Hall, on Friday, the 22nd day of October, 1915, at 10 a. m., and that at the same time and place a public hearing thereon will then and there be had.

Resolved, That the Secretary of this Board cause these resolutions and a notice to all persons affected thereby to be published in The City Record for ten days prior to the 22nd day of October, 1915.

(The map showing the area of assessment in this proceeding is on file in the office of the Chief Engineer of the Board, Room 1347, Municipal Building.)

Dated October 8, 1915.
JOSEPH HAAG, Secretary, Municipal Building. Telephone, 4560 Worth. 08,20

NOTICE IS HEREBY GIVEN THAT AT THE meeting of the Board of Estimate and Apportionment held on October 1, 1915, the following resolutions were adopted:

Whereas, The Board of Estimate and Apportionment of The City of New York is considering the advisability of instituting proceedings to acquire title to the real property required for the opening and extending of Seventeenth Avenue from Winthrop Avenue to Berrian Avenue, in the Borough of Queens, City of New York; and

Whereas, The Board of Estimate and Apportionment is authorized and required at the time of the adoption of the resolution directing the institution of proceedings to acquire title to the real property required for the foregoing improvement to fix and determine upon an area or areas of assessment for benefit for said proceedings.

Resolved, That the Board of Estimate and Apportionment, in pursuance of the provisions of Section 973 of the Greater New York Charter, as amended, hereby gives notice that the following is the proposed modified area of assessment for benefit in this proceeding:

Bounded on the north by the bulkhead line of the East River; on the east by a line midway between 17th Avenue and 18th Avenue and by the prolongation of the said line; on the south by the southerly line of Winthrop Avenue; and on the west by a line midway between 16th Avenue and 17th Avenue and by the prolongation of the said line.

Resolved, That this Board consider the proposed area of assessment at a meeting of the Board to be held in The City of New York, Borough of Manhattan, in the City Hall, on Friday, the 22nd day of October, 1915, at 10 a. m., and that at the same time and place a public hearing thereon will then and there be had.

Resolved, That the Secretary of this Board cause these resolutions and a notice to all persons affected thereby to be published in The City Record for ten days prior to the 22nd day of October, 1915.

(The map showing the area of assessment in this proceeding is on file in the office of the Chief Engineer of the Board, Room 1347, Municipal Building.)

Dated, October 8, 1915.
JOSEPH HAAG, Secretary, Municipal Building. Telephone, 4560 Worth. 08,20

NOTICE IS HEREBY GIVEN THAT AT THE meeting of the Board of Estimate and Apportionment, held October 1, 1915, the following resolutions were adopted:

Whereas, The Board of Estimate and Apportionment of The City of New York is considering the advisability of instituting proceedings to acquire title to the real property required for the opening and extending of Whitney Street from Academy Street to Crescent Street in the Borough of Queens, City of New York; and

Whereas, The Board of Estimate and Apportionment is authorized and required at the time of the adoption of the resolution directing the institution of proceedings to acquire title to the real property required for the foregoing improvement to fix and determine upon an area or areas of assessment for benefit for said proceedings.

Resolved, That the Board of Estimate and Apportionment, in pursuance of the provisions of section 973 of the Greater New York Charter, as amended, hereby gives notice that the following is the proposed area of assessment for benefit in this proceeding:

Bounded on the north by a line midway between Whitney street and Grand avenue, and by the prolongations of the said line; on the east by a line distant 100 feet easterly from and parallel with the easterly line of Academy street, the said distance being measured at right angles to Academy street; on the south by a line midway between Whitney street and Elm street and by the prolongations of the said line; and on the west by a line distant 100 feet westerly from and parallel with the westerly line of Crescent street, the said distance being measured at right angles to Crescent street.

Resolved, That this Board consider the proposed area of assessment at a meeting of the Board to be held in The City of New York, Borough of Manhattan, in the City Hall, on Friday, the 22nd day of October, 1915, at 10 a. m., and that at the same time and place a public hearing thereon will then and there be had.

Resolved, That the Secretary of this Board cause these resolutions and a notice to all persons affected thereby to be published in The City Record for ten days prior to the 22nd day of October, 1915.

(The map showing the area of assessment in this proceeding is on file in the office of the Chief Engineer of the Board, Room 1347, Municipal Building.)

Dated October 8, 1915.
JOSEPH HAAG, Secretary, Municipal Building. Telephone 4560 Worth. 08,20

NOTICE IS HEREBY GIVEN THAT THE Board of Estimate and Apportionment of The City of New York, deeming it for the public interest so to do, proposes to change the map or plan of The City of New York so as to change the grades of the street system within the territory bounded by Tilden Avenue, East 86th Street, Avenue B, East 87th Street, Avenue D, Ralph Avenue, Avenue D and East 89th Street, Borough of Brooklyn, and that a meeting of said Board will be held in the Old Council Chamber, City Hall, Borough of Manhattan, City of New York, on Friday, October 22, 1915, at 10 o'clock A. M., at which such proposed change will be considered by said Board; all of which is more particularly set forth and described in the following resolutions adopted by the Board on October 1, 1915, notice of the adoption of which is hereby given, viz.:

Resolved, That the Board of Estimate and Apportionment of The City of New York, in pursuance of the provisions of Section 442 of the Greater New York Charter as amended, deeming it for the public interest so to do, proposes to change the map or plan of The City of New York by changing the grades of the street system within the territory bounded by Tilden Avenue, East 86th Street, Avenue B, East 87th Street, Avenue D, Ralph Avenue, Avenue D and East 89th Street, in the Borough of Brooklyn, City of New York, which proposed change is more particularly shown upon a map or plan

bearing the signature of the Commissioner of Public Works of the Borough, and dated September 18, 1915.

Resolved, That this Board consider the proposed change at a meeting of the Board to be held in the City Hall, Borough of Manhattan, City of New York, on Friday, the 22nd day of October, 1915, at 10 o'clock A. M.

Resolved, That the Secretary of this Board cause these resolutions and a notice to all persons affected thereby that the proposed change will be considered at a meeting of the Board to be held at the aforesaid time and place, to be published in the City Record and the corporation newspapers for ten days continuously, Sundays and legal holidays excepted, prior to the 22nd day of October, 1915.

Dated October 8, 1915.
JOSEPH HAAG, Secretary, Municipal Building. Telephone, 4560 Worth. 08,20

NOTICE IS HEREBY GIVEN THAT AT THE meeting of the Board of Estimate and Apportionment held on October 1, 1915, the following resolutions were adopted:

Whereas, The Board of Estimate and Apportionment of The City of New York is considering the advisability of instituting proceedings to acquire title to the real property required for the opening and extending of Troy Avenue from Canarsie Lane to a line about 275 feet north of Avenue M, and from a line about 240 feet south of Avenue M to Flatbush Avenue, East 43rd Street from Flatlands Avenue to Avenue M, and Baughman Place from Flatbush Avenue to Troy Avenue, in the Borough of Brooklyn, City of New York; and

Whereas, The Board of Estimate and Apportionment is authorized and required at the time of the adoption of the resolution directing the institution of proceedings to acquire title to the real property required for the foregoing improvement to fix and determine upon an area or areas of assessment for benefit for said proceedings.

Resolved, That the Board of Estimate and Apportionment, in pursuance of the provisions of Section 973 of the Greater New York Charter, hereby gives notice that the following is the proposed area of assessment for benefit in this proceeding:

Beginning at a point on the northeasterly line of Flatbush avenue where it is intersected by the prolongation of a line midway between East 42d street and East 43d street, and running thence northwardly along the said line midway between East 42d street and East 43d street, and along the prolongations of the said line to a point distant 100 feet northerly from the northerly line of Canarsie lane, the said distance being measured at right angles to Canarsie lane; thence easterly and always distant 100 feet northerly from and parallel with the northerly line of Canarsie lane to the intersection with the prolongation of a line midway between East 45th street and East 46th street; thence southwardly along the said line midway between East 45th street and East 46th street and along the prolongations of the said line to the intersection with the northeasterly line of Flatbush avenue; thence southwestwardly at right angles to Flatbush avenue a distance of 200 feet; thence northwardly and parallel with Flatbush avenue to the intersection with a line at right angles to Flatbush avenue, and passing through the point of beginning; thence northwardly along the said line at right angles to Flatbush Avenue to the point of place of beginning.

Resolved, That this Board consider the proposed area of assessment at a meeting of the Board to be held in The City of New York, Borough of Manhattan, in the City Hall, on Friday, the 22nd day of October 1915, at 10 a. m., and that at the same time and place a public hearing thereon will then and there be had.

Resolved, That the Secretary of this Board cause these resolutions and a notice to all persons affected thereby to be published in The City Record and the Corporation Newspapers for ten days prior to the 22nd day of October, 1915.

(The map showing the area of assessment in this proceeding is on file in the office of the Chief Engineer of the Board, Room 1347, Municipal Building.)

Dated October 8, 1915.
JOSEPH HAAG, Secretary, Municipal Building. Telephone, 4560 Worth. 08,20

NOTICE IS HEREBY GIVEN THAT AT THE meeting of the Board of Estimate and Apportionment held on October 1, 1915, the following resolutions were adopted:

Whereas, The Board of Estimate and Apportionment of The City of New York is considering the advisability of instituting proceedings to acquire title to the real property required for the opening and extending of Hemlock Street from Liberty Avenue to Glenmore Avenue, and from Sutter Avenue to Cozine Avenue, in the Borough of Brooklyn, City of New York; and

Whereas, The Board of Estimate and Apportionment is authorized and required at the time of the adoption of the resolution directing the institution of proceedings to acquire title to the real property required for the foregoing improvement to fix and determine upon an area or areas of assessment for benefit for said proceedings.

Resolved, That the Board of Estimate and Apportionment, in pursuance of the provisions of Section 973 of the Greater New York Charter, hereby gives notice that the following are the proposed areas of assessment for benefit in this proceeding:

1. Bounded on the north by a line midway between Hill street and Liberty avenue; on the east by a line midway between Hemlock street and Railroad avenue and by the prolongation of the said line; on the south by a line distant 100 feet southerly from and parallel with the southerly line of Glenmore avenue, the said distance being measured at right angles to Glenmore avenue, and on the west by a line midway between Hemlock street and Crescent street and by the prolongation of the said line.

2. Bounded on the north by a line distant 100 feet northerly from and parallel with the northerly line of Sutter avenue, the said distance being measured at right angles to Sutter avenue; on the east by a line midway between Hemlock street and Railroad avenue and by the prolongation of the said line; on the south by a line distant 100 feet southerly from and parallel with the southerly line of Cozine avenue, the said distance being measured at right angles to Cozine avenue, and on the west by a line midway between Hemlock street and Crescent street and by the prolongation of the said line.

Resolved, That this Board consider the proposed areas of assessment at a meeting of the Board to be held in The City of New York, Borough of Manhattan, in the City Hall, on Friday, the 22nd day of October 1915, at 10 a. m., and that at the same time and place a public hearing thereon will then and there be had.

Resolved, That the Secretary of this Board cause these resolutions and a notice to all persons affected thereby to be published in The City Record and the Corporation Newspapers for ten days prior to the 22nd day of October, 1915.

(The map showing the area of assessment in this proceeding is on file in the office of the Chief Engineer of the Board, Room 1347, Municipal Building.)

Dated October 8, 1915.
JOSEPH HAAG, Secretary, Municipal Building. Telephone, 4560 Worth. 08,20

NOTICE IS HEREBY GIVEN THAT AT THE meeting of the Board of Estimate and Apportionment held on October 1, 1915, the following resolutions were adopted:

Whereas, The Board of Estimate and Apportionment of The City of New York is considering the advisability of instituting proceedings to acquire title to the real property required for the opening and extending of 51st Street from 17th Avenue to West Street, excluding the right-of-way of the Long Island Railroad, in the Borough of Brooklyn, City of New York; and

Whereas, The Board of Estimate and Apportionment is authorized and required at the time of the adoption of the resolution directing the institution of proceedings to acquire title to the real property required for the foregoing improvement to fix and determine upon an area or areas of assessment for benefit for said proceeding.

Resolved, That the Board of Estimate and Apportionment, in pursuance of the provisions of Section 973 of the Greater New York Charter, hereby gives notice that the following is the proposed area of assessment for benefit in this proceeding:

Beginning at a point on a line midway between 50th street and 51st street distant 100 feet northwesterly from the northwesterly line of 17th avenue, and running thence southeasterly along the said line midway between 50th street and 51st street and along the prolongation of the said line to the intersection with the easterly line of West street; thence easterly at right angles to West street a distance of 100 feet; thence southwardly and parallel with West street to the intersection with a line at right angles to West street and passing through a point on its easterly side where it is intersected by the prolongation of a line midway between 51st street and 52d street; thence westwardly along the said line at right angles to West street to its easterly side; thence northwardly along a line midway between 51st street and 52d street and along the prolongation of the said line to the intersection with a line parallel with 17th avenue and passing through the point of beginning; thence northwardly along the said line parallel with 17th avenue to the point of place of beginning.

Resolved, That this Board consider the proposed area of assessment at a meeting of the Board to be held in The City of New York, Borough of Manhattan, in the City Hall, on Friday, the 22nd day of October 1915, at 10 a. m., and that at the same time and place a public hearing thereon will then and there be had.

Resolved, That the Secretary of this Board cause these resolutions and a notice to all persons affected thereby to be published in The City Record and the Corporation Newspapers for ten days prior to the 22nd day of October, 1915.

(The map showing the area of assessment in this proceeding is on file in the office of the Chief Engineer of the Board, Room 1347, Municipal Building.)

Dated October 8, 1915.
JOSEPH HAAG, Secretary, Municipal Building. Telephone, 4560 Worth. 08,20

NOTICE IS HEREBY GIVEN THAT AT THE meeting of the Board of Estimate and Apportionment held on October 1, 1915, the following resolutions were adopted:

Whereas, The Board of Estimate and Apportionment of The City of New York is considering the advisability of instituting proceedings to acquire title to the real property required for the opening and extending of Milford Street from Vienna Avenue to Wortman Avenue, in the Borough of Brooklyn, City of New York; and

Whereas, The Board of Estimate and Apportionment is authorized and required at the time of the adoption of the resolution directing the institution of proceedings to acquire title to the real property required for the foregoing improvement to fix and determine upon an area or areas of assessment for benefit for said proceeding.

Resolved, That the Board of Estimate and Apportionment, in pursuance of the provisions of Section 973 of the Greater New York Charter, hereby gives notice that the following is the proposed area of assessment for benefit in this proceeding:

Bounded on the north by a line distant 100 feet northerly from and parallel with the northerly line of Vienna avenue, the said distance being measured at right angles to Vienna avenue on the east by a line midway between Milford street and Logan street; on the south by a line distant 100 feet southerly from and parallel with the southerly line of Wortman avenue, the said distance being measured at right angles Wortman avenue; and on the west by a line midway between Montauk avenue and Milford street.

Resolved, That this Board consider the proposed area of assessment at a meeting of the Board to be held in The City of New York, Borough of Manhattan, in the City Hall, on Friday, the 22nd day of October 1915, at 10 a. m., and that at the same time and place a public hearing thereon will then and there be had.

Resolved, That the Secretary of this Board cause these resolutions and a notice to all persons affected thereby to be published in The City Record and the Corporation Newspapers for ten days prior to the 22nd day of October, 1915.

(The map showing the area of assessment in this proceeding is on file in the office of the Chief Engineer of the Board, Room 1347, Municipal Building.)

Dated October 8, 1915.
JOSEPH HAAG, Secretary, Municipal Building. Telephone, 4560 Worth. 08,20

NOTICE IS HEREBY GIVEN THAT AT THE meeting of the Board of Estimate and Apportionment held on October 1, 1915, the following resolutions were adopted:

Whereas, The Board of Estimate and Apportionment of The City of New York is considering the advisability of instituting proceedings to acquire title to the real property required for the opening and extending of Voorhies Avenue from Hubbard Street to East 15th Street, excluding the right-of-way of the Long Island Railroad, and of the Brooklyn and Brighton Beach Railroad, in the Borough of Brooklyn, City of New York; and

Whereas, The Board of Estimate and Apportionment is authorized and required at the time of the adoption of the resolution directing the institution of proceedings to acquire title to the real property required for the foregoing improvement to fix and determine upon an area or areas of assessment for benefit for said proceeding.

Resolved, That the Board of Estimate and Apportionment, in pursuance of the provisions of Section 973 of the Greater New York Charter, hereby gives notice that the following is the proposed area of assessment for benefit in this proceeding:

Beginning at a point on the prolongation of a line midway between Avenue Z and Voorhies avenue where it is intersected by a line midway between East 6th street and Hubbard street, and running thence easterly along the said line midway between Avenue Z and Voorhies avenue to the intersection with the prolongation of a line midway between East 15th street and East 16th street; thence southwardly along the said line midway between East 15th street and

East 16th street and along the prolongation of the said line to the intersection with a line parallel with Voorhies avenue and passing through a point on the easterly line of East 14th street where it is intersected by a line bisecting the angle formed by the intersection of the prolongations of the southerly line of Voorhies avenue and the northerly line of Canal Avenue North, as these streets are laid out between East 11th street and East 12th street; thence westwardly along the said line parallel with Voorhies avenue to the intersection with the easterly line of East 14th street; thence westwardly along the said bisecting line to the intersection with a line midway between East 6th street and Hubbard street; thence northwardly along the said line midway between East 6th street and Hubbard street to the point or place of beginning.

Resolved, That this Board consider the proposed area of assessment at a meeting of the Board to be held in The City of New York, Borough of Manhattan, in the City Hall, on Friday, the 22nd day of October 1915, at 10 a. m., and that at the same time and place a public hearing thereon will then and there be had.

Resolved, That the Secretary of this Board cause these resolutions and a notice to all persons affected thereby to be published in The City Record and the Corporation Newspapers for ten days prior to the 22nd day of October, 1915.

(The map showing the area of assessment in this proceeding is on file in the office of the Chief Engineer of the Board, Room 1347, Municipal Building.)

Dated October 8, 1915.
JOSEPH HAAG, Secretary, Municipal Building. Telephone, 4560 Worth. 08,20

NOTICE IS HEREBY GIVEN THAT AT THE meeting of the Board of Estimate and Apportionment held on October 1, 1915, the following resolutions were adopted:

Whereas, The Board of Estimate and Apportionment of The City of New York is considering the advisability of instituting proceedings to acquire title to the real property required for the opening and extending of Maple Street from Troy Avenue to Utica Avenue, in the Borough of Brooklyn, City of New York; and

Whereas, The Board of Estimate and Apportionment is authorized and required at the time of the adoption of the resolution directing the institution of proceedings to acquire title to the real property required for the foregoing improvement to fix and determine upon an area or areas of assessment for benefit for said proceeding.

Resolved, That the Board of Estimate and Apportionment, in pursuance of the provisions of Section 973 of the Greater New York Charter, hereby gives notice that the following is the proposed area of assessment for benefit in this proceeding:

Bounded on the north by a line midway between East New York avenue and Maple street and by the prolongation of the said line; on the east by a line distant 100 feet easterly from and parallel with the easterly line of Utica avenue, the said distance being measured at right angles to Utica avenue; on the south by a line midway between Midwood street and Maple street and by the prolongation of the said line; and on the west by a line distant 100 feet westerly from and parallel with the westerly line of Troy avenue, the said distance being measured at right angles to Troy avenue.

Resolved, That this Board consider the proposed area of assessment at a meeting of the Board to be held in The City of New York, Borough of Manhattan, in the City Hall, on Friday, the 22nd day of October, 1915, at 10 a. m., and that at the same time and place a public hearing thereon will then and there be had.

Resolved, That the Secretary of this Board cause these resolutions and a notice to all persons affected thereby to be published in The City Record and the Corporation Newspapers for ten days prior to the 22nd day of October, 1915.

(The map showing the area of assessment in this proceeding is on file in the office of the Chief Engineer of the Board, Room 1347, Municipal Building.)

Dated October 8, 1915.
JOSEPH HAAG, Secretary, Municipal Building. Telephone, 4560 Worth. 08,20

NOTICE IS HEREBY GIVEN THAT AT THE meeting of the Board of Estimate and Apportionment held on October 1, 1915, the following resolutions were adopted:

Whereas, The Board of Estimate and Apportionment of The City of New York is considering the advisability of instituting proceedings to acquire title to the real property required for the opening and extending of East 52nd Street from Remsen Avenue to Lenox Road, and from Church Avenue to the unnamed street adjoining the right-of-way of the Long Island Railroad on its northerly side, in the Borough of Brooklyn, City of New York; and

Whereas, The Board of Estimate and Apportionment is authorized and required at the time of the adoption of the resolution directing the institution of proceedings to acquire title to the real property required for the foregoing improvement to fix and determine upon an area or areas of assessment for benefit for said proceeding.

Resolved, That the Board of Estimate and Apportionment, in pursuance of the provisions of Section 973 of the Greater New York Charter, hereby gives notice that the following is the proposed area of assessment for benefit in this proceeding:

Beginning at a point on the southwesterly line of Remsen avenue, midway between East 51st street and East 52d street, and running thence northwardly at right angles to Remsen avenue a distance of 200 feet; thence southwardly and parallel with Remsen avenue to the intersection with a line at right angles to Remsen avenue and passing through a point on its southwesterly side midway between East 52d street and East 53d street; thence southwardly along the said line at right angles to Remsen avenue to its southwesterly side; thence southwardly along a line midway between East 52d street and East 53d street and along the prolongation of the said line to the intersection with the northerly property line of the Long Island Railroad Company; thence southwardly along the said property line to the intersection with the prolongation of a line midway between East 51st street and East 52d street; thence northwardly along the said line midway between East 51st street and East 52d street, and along the prolongation of the said line to the point or place of beginning.

Resolved, That this Board consider the proposed area of assessment at a meeting of the Board to be held in The City of New York, Borough of Manhattan, in the City Hall, on Friday, the 22nd day of October, 1915, at 10 a. m., and that at the same time and place a public hearing thereon will then and there be had.

Resolved, That the Secretary of this Board cause these resolutions and a notice to all persons affected thereby to be published in The City Record and the Corporation Newspapers for ten days prior to the 22nd day of October, 1915.

(The map showing the area of assessment in this proceeding is on file in the office of the Chief Engineer of the Board, Room 1347, Municipal Building.)

Dated October 8, 1915.
JOSEPH HAAG, Secretary, Municipal Building. Telephone, 4560 Worth. 08,20

NOTICE IS HEREBY GIVEN THAT AT THE meeting of the Board of Estimate and Apportionment held on October 1, 1915, the following resolutions were adopted:

Whereas, The Board of Estimate and Apportionment of The City of New York is considering the advisability of instituting proceedings to acquire title to the real property required for the opening and extending of Berriman Street from New Lots Avenue to Vandalia Avenue, in the Borough of Brooklyn, City of New York; and

Resolved, That the Board of Estimate and Apportionment, in pursuance of the provisions of Section 973 of the Greater New York Charter, hereby gives notice that the following is the proposed area of assessment for benefit in this proceeding:

Bounded on the north by a line distant 100 feet northerly from and parallel with the northerly line of New Lots Avenue, the said distance being measured at right angles to New Lots Avenue; on the east by a line midway between Berriman Street and Atkins Avenue, as these streets are laid out south of New Lots Avenue and by the prolongation of the said line; on the south by a line distant 100 feet southerly from and parallel with the southerly line of Vandalia Avenue, the said distance being measured at right angles to Vandalia Avenue, and on the west by a line midway between Berriman Street and Shepherd Avenue, as these streets are laid out south of New Lots Avenue, and by the prolongations of the said line.

Resolved, That this Board consider the proposed area of assessment at a meeting of the Board to be held in The City of New York, Borough of Manhattan, in the City Hall, on Friday, the 22nd day of October, 1915, at 10 a. m., and that at the same time and place a public hearing thereon will then and there be had.

Resolved, That the Secretary of this Board cause these resolutions and a notice to all persons affected thereby to be published in The City Record and the Corporation Newspapers for ten days prior to the 22nd day of October, 1915.

(The map showing the area of assessment in this proceeding is on file in the office of the Chief Engineer of the Board, Room 1347, Municipal Building.)

Dated October 8, 1915.
JOSEPH HAAG, Secretary, Municipal Building. Telephone, 4560 Worth. 08,20

NOTICE IS HEREBY GIVEN THAT AT THE meeting of the Board of Estimate and Apportionment held on October 1, 1915, the following resolutions were adopted:

Whereas, The Board of Estimate and Apportionment of The City of New York is considering the advisability of instituting proceedings to acquire title to the real property required for the opening and extending of Stone Avenue from Riverdale Avenue to New Lots Avenue, in the Borough of Brooklyn, City of New York; and

Resolved, That the Board of Estimate and Apportionment is authorized and required at the time of the adoption of the resolution directing the institution of proceedings to acquire title to the real property required for the foregoing improvement to fix and determine upon an area of assessment for benefit for said proceeding.

Resolved, That the Board of Estimate and Apportionment, in pursuance of the provisions of Section 973 of the Greater New York Charter, hereby gives notice that the following is the proposed area of assessment for benefit in this proceeding:

Bounded on the north by a line midway between Livonia Avenue and Riverdale Avenue; on the east by a line midway between Christopher Avenue and Sackman Street; on the south by a line midway between Hegeman Avenue and Vienna Avenue, and on the west by a line midway between Osborne Street and Watkins Street.

Resolved, That this Board consider the proposed area of assessment at a meeting of the Board to be held in The City of New York, Borough of Manhattan, in the City Hall, on Friday, the 22nd day of October, 1915, at 10 a. m., and that at the same time and place a public hearing thereon will then and there be had.

Resolved, That the Secretary of this Board cause these resolutions and a notice to all persons affected thereby to be published in The City Record and the Corporation Newspapers for ten days prior to the 22nd day of October, 1915.

Dated October 8, 1915.
JOSEPH HAAG, Secretary, Municipal Building. Telephone, 4560 Worth. 08,20

NOTICE IS HEREBY GIVEN THAT AT THE meeting of the Board of Estimate and Apportionment held on October 1, 1915, the following resolutions were adopted:

Whereas, The Board of Estimate and Apportionment of The City of New York is considering the advisability of instituting proceedings to acquire title to the real property required for the opening and extending of Bath Avenue from the line between the former towns of New Utrecht and Gravesend to Stillwell Avenue, excepting the right-of-way of the Brooklyn, Bath and West End Railroad, in the Borough of Brooklyn, City of New York; and

Resolved, That the Board of Estimate and Apportionment is authorized and required at the time of the adoption of the resolution directing the institution of proceedings to acquire title to the real property required for the foregoing improvement to fix and determine upon an area of assessment for benefit for said proceeding.

Resolved, That the Board of Estimate and Apportionment, in pursuance of the provisions of Section 973 of the Greater New York Charter, hereby gives notice that the following is the proposed area of assessment for benefit in this proceeding:

Beginning at a point on the westerly line of Stillwell Avenue where it is intersected by the prolongation of a line midway between Bath Avenue and Cropsy Avenue, as these streets are laid out between Bay 41st Street and 26th Avenue, and running thence northwesterly along the said line midway between Bath Avenue and Cropsy Avenue, and along the prolongations of the said line to the intersection with a line bisecting the angle formed by the intersection of the prolongations of the centre lines of Bath Avenue and Cropsy Avenue as these streets are laid out between Bay 34th Street and Bay 35th Street; thence northwesterly along the said line bisecting the angle to the intersection with a line midway between Bay 32d Street and 23d Avenue; thence northwesterly along the said line midway between Bay 32d Street and 23d Avenue to the intersection with a line bisecting the angle formed by the intersection of the prolongations of the centre lines of Bath Avenue and Benson Avenue as these streets are laid out between Bay 34th Street and Bay 35th Street; thence southeasterly along the said line bisecting the angle to the intersection with the prolongation of a line midway between Bath Avenue and Benson Avenue as these streets are laid out between Bay 41st Street and 26th Avenue; thence southeasterly along the said line midway between Bath Avenue

and Benson Avenue and along the prolongations of the said line to the intersection with the easterly line of Stillwell Avenue; thence easterly at right angles to Stillwell Avenue a distance of 100 feet; thence southwardly and parallel with Stillwell Avenue to the intersection with a line at right angles to Stillwell Avenue and passing through the point of beginning; thence westwardly along the said line at right angles to Stillwell Avenue to the point or place of beginning.

Resolved, That this Board consider the proposed area of assessment at a meeting of the Board to be held in The City of New York, Borough of Manhattan, in the City Hall, on Friday, the 22nd day of October, 1915, at 10 a. m., and that at the same time and place a public hearing thereon will then and there be had.

Resolved, That the Secretary of this Board cause these resolutions and a notice to all persons affected thereby to be published in The City Record and the Corporation Newspapers for ten days prior to the 22nd day of October, 1915.

(The map showing the area of assessment in this proceeding is on file in the office of the Chief Engineer of the Board, Room 1347, Municipal Building.)

Dated October 8, 1915.
JOSEPH HAAG, Secretary, Municipal Building. Telephone, 4560 Worth. 08,20

NOTICE IS HEREBY GIVEN THAT AT THE meeting of the Board of Estimate and Apportionment held on October 1, 1915, the following resolutions were adopted:

Whereas, The Board of Estimate and Apportionment of The City of New York is considering the advisability of instituting proceedings to acquire title to the real property required for the opening and extending of East 29th Street from Germania Place to Avenue J, and from Avenue M to the northerly property line of the Coney Island Jockey Club south of Avenue U, excluding the right-of-way of the Long Island Railroad, in the Borough of Brooklyn, City of New York; and

Resolved, That the Board of Estimate and Apportionment is authorized and required at the time of the adoption of the resolution directing the institution of proceedings to acquire title to the real property required for the foregoing improvement to fix and determine upon an area of assessment for benefit for said proceeding.

Resolved, That the Board of Estimate and Apportionment, in pursuance of the provisions of Section 973 of the Greater New York Charter, hereby gives notice that the following are the proposed areas of assessment for benefit in this proceeding:

1. Beginning at a point on the southerly line of Avenue J, midway between East 29th Street and Nostrand Avenue, and running thence westwardly along the southerly line of Avenue J to the intersection with a line midway between East 28th Street and East 29th Street; thence northwardly along the said line midway between East 28th Street and East 29th Street to the intersection with the prolongation of a line distant 100 feet northwesterly from and parallel with the northerly line of Germania Place, the said distance being measured at right angles to Germania Place; thence northwesterly along the said line parallel with Germania Place and along the prolongation of the said line to the intersection with a line at right angles to Germania Place and passing through a point on its southeasterly side where it is intersected by a line bisecting the angle formed by the intersection of the prolongations of the easterly line of East 29th Street and the westerly line of Nostrand Avenue as these streets are laid out between Avenue M and Avenue U; thence southeasterly along the said line at right angles to Germania Place to the intersection with its southeasterly side; thence southwardly along the said line bisecting the angle to the intersection with the prolongation of a line midway between East 29th Street and Nostrand Avenue as these streets are laid out between Avenue I and Avenue J; thence southwardly along the said line midway between East 29th Street and Nostrand Avenue and along the prolongation of the said line to the point or place of beginning.

2. Bounded on the north by the northerly line of Avenue M; on the east by a line midway between East 29th Street and Nostrand Avenue and by the prolongation of the said line; on the south by a line distant 100 feet southerly from and parallel with the northerly property line of the Coney Island Jockey Club, the said distance being measured at right angles to the said property line, and on the west by a line midway between East 28th Street and East 29th Street and by the prolongation of the said line.

Resolved, That this Board consider the proposed areas of assessment at a meeting of the Board to be held in The City of New York, Borough of Manhattan, in the City Hall, on Friday, the 22nd day of October, 1915, at 10 a. m., and that at the same time and place a public hearing thereon will then and there be had.

Resolved, That the Secretary of this Board cause these resolutions and a notice to all persons affected thereby to be published in The City Record and the Corporation Newspapers for ten days prior to the 22nd day of October, 1915.

(The map showing the area of assessment in this proceeding is on file in the office of the Chief Engineer of the Board, Room 1347, Municipal Building.)

Dated October 8, 1915.
JOSEPH HAAG, Secretary, Municipal Building. Telephone, 4560 Worth. 08,20

NOTICE IS HEREBY GIVEN THAT AT THE meeting of the Board of Estimate and Apportionment held on September 17, 1915, the Board continued until October 22nd, 1915, the hearing in the matter of changing the map or plan of The City of New York by establishing lines and grades for Jackson Avenue (Broadway) from Cemetery Lane to the City boundary line in the Borough of Queens, City of New York, which proposed change is more particularly shown upon a map or plan bearing the signature of the President of the Borough, and dated May 12, 1915.

The hearing will be held in the City Hall, Borough of Manhattan, City of New York, on Friday, October 22nd, 1915, at 10 a. m.

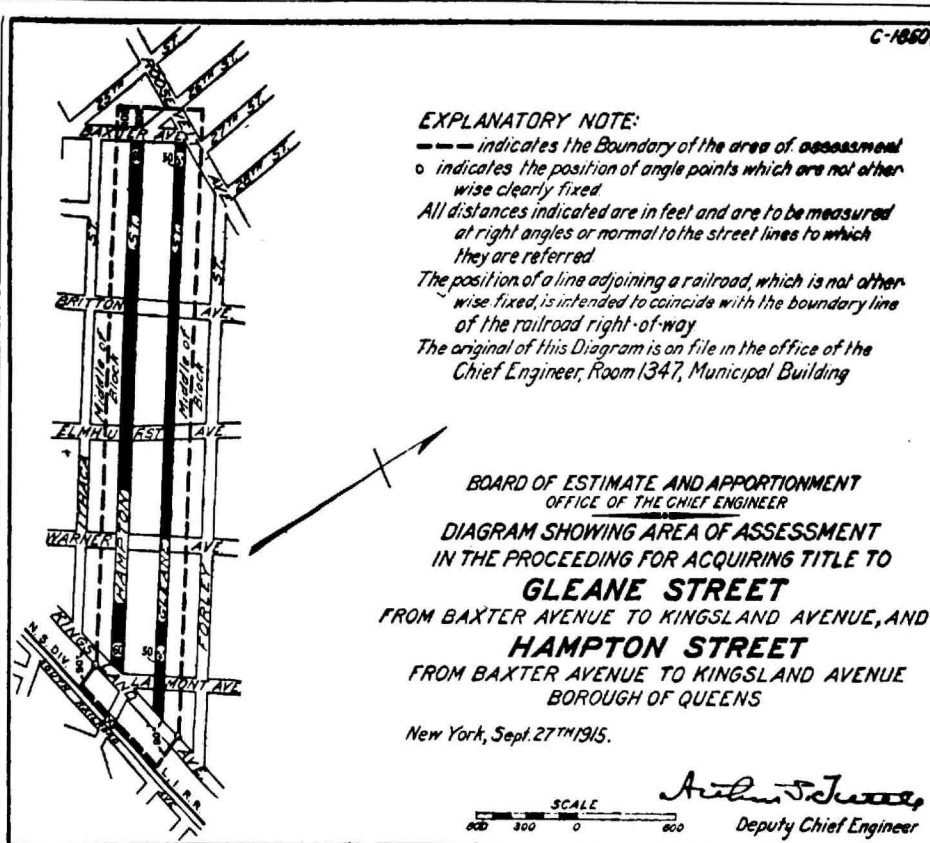
Dated October 8, 1915.
JOSEPH HAAG, Secretary, Municipal Building. Telephone, 4560 Worth. 08,20

NOTICE IS HEREBY GIVEN THAT AT THE meeting of the Board of Estimate and Apportionment held on October 1, 1915, the following resolutions were adopted:

Whereas, The Board of Estimate and Apportionment of The City of New York is considering the advisability of instituting proceedings to acquire title to the real property required for the opening and extending of Glean Street from Baxter Avenue to Kingsland Avenue; Hampton Street from Baxter Avenue to Kingsland Avenue, in the Borough of Queens, City of New York; and

Resolved, That the Board of Estimate and Apportionment is authorized and required at the time of the adoption of the resolution directing the institution of proceedings to acquire title to the real property required for the foregoing improvement to fix and determine upon an area of assessment for benefit for said proceedings.

Resolved, That the Board of Estimate and Apportionment, in pursuance of the provisions of Section 973 of the Greater New York Charter, hereby gives notice that the proposed area of assessment for benefit in this proceeding is as shown on the following diagram:



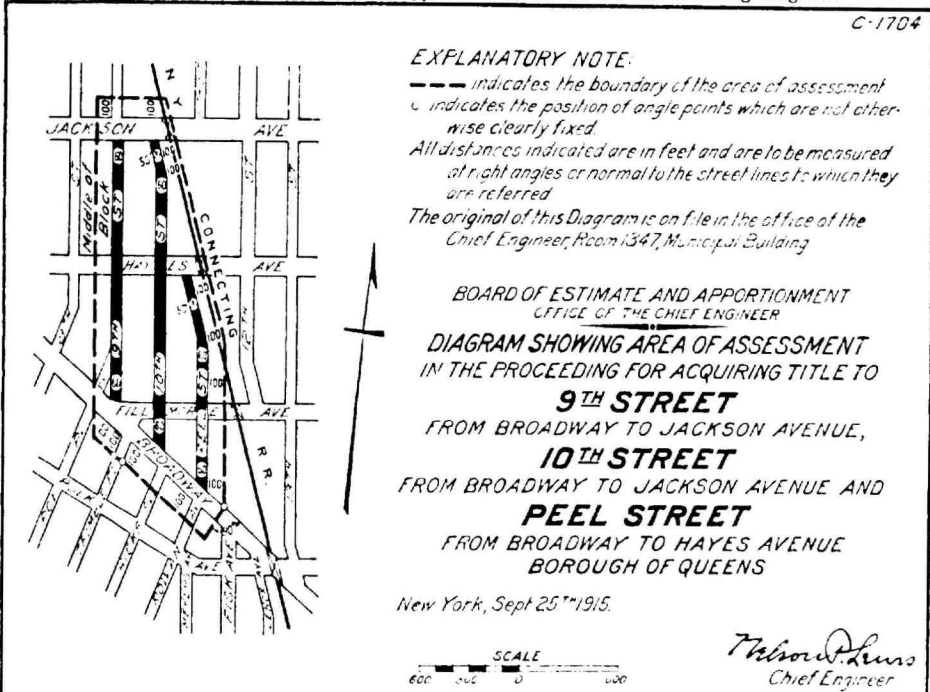
Resolved, That this Board consider the proposed area of assessment at a meeting of the Board to be held in The City of New York, Borough of Manhattan, in the City Hall, on Friday, the 22nd day of October, 1915, at 10 a. m., and that at the same time and place a public hearing thereon will then and there be had.

Resolved, That the Secretary of this Board cause these resolutions and a notice to all persons affected thereby to be published in The City Record for ten days prior to the 22nd day of October, 1915.

Dated October 8, 1915.
JOSEPH HAAG, Secretary, Municipal Building. Telephone, 4560 Worth. 08,20

NOTICE IS HEREBY GIVEN THAT AT THE meeting of the Board of Estimate and Apportionment held on October 1, 1915, the following resolutions were adopted:

Whereas, The Board of Estimate and Appor-



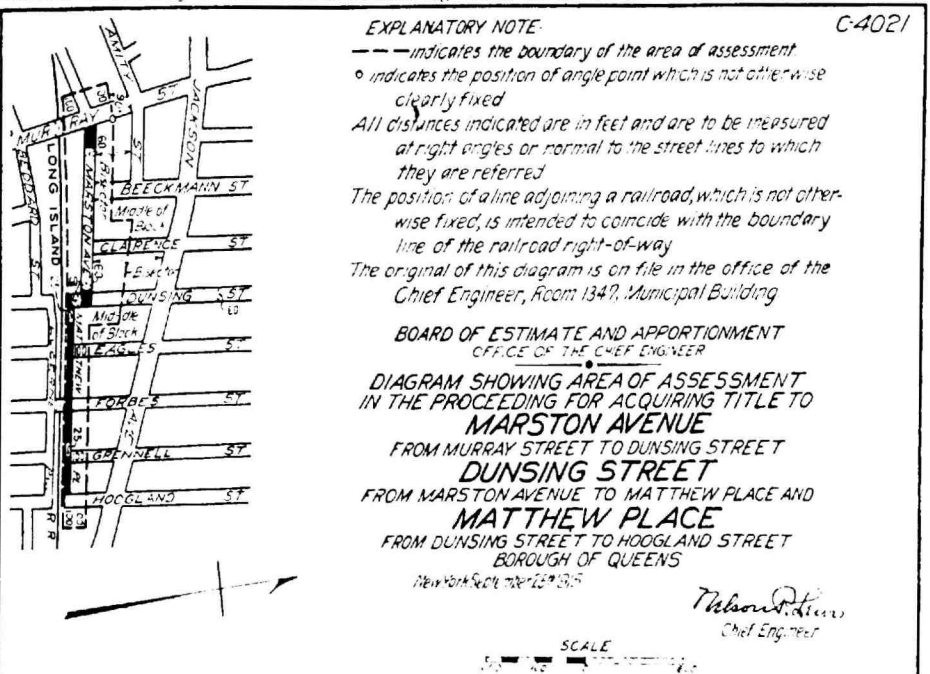
Resolved, That this Board consider the proposed area of assessment at a meeting of the Board to be held in The City of New York, Borough of Manhattan, in the City Hall, on Friday, the 22nd day of October, 1915, at 10 a. m., and that at the same time and place a public hearing thereon will then and there be had.

Resolved, That the Secretary of this Board cause these resolutions and a notice to all persons affected thereby to be published in The City Record for ten days prior to the 22nd day of October, 1915.

Dated October 8, 1915.
JOSEPH HAAG, Secretary, Municipal Building. Telephone, 4560 Worth. 08,20

NOTICE IS HEREBY GIVEN THAT AT THE meeting of the Board of Estimate and Apportionment held on October 1, 1915, the following resolutions were adopted:

Whereas, The Board of Estimate and Apportionment of The City of New York is considering



Resolved, That this Board consider the proposed area of assessment at a meeting of the Board to be held in The City of New York, Borough of Manhattan, in the City Hall, on Friday, the 22nd day of October, 1915, at 10 a. m., and that at the same time and place a public hearing thereon will then and there be had.

Resolved, That the Secretary of this Board cause these resolutions and a notice to all persons affected thereby to be published in The City Record for ten days prior to the 22nd day of October, 1915.

Dated October 8, 1915.
JOSEPH HAAG, Secretary, Municipal Building. Telephone, 4560 Worth. 08,20

NOTICE IS HEREBY GIVEN THAT AT THE meeting of the Board of Estimate and Appor-

tionment of The City of New York is considering the advisability of instituting proceedings to acquire title to the real property required for the opening and extending of 9th Street from Broadway to Jackson Avenue; 10th Street from Broadway to Hayes Avenue, in the Borough of Queens, City of New York; and

Whereas, The Board of Estimate and Apportionment is authorized and required at the time of the adoption of the resolution directing the institution of proceedings to acquire title to the real property required for the foregoing improvement to fix and determine upon an area of assessment for benefit for said proceedings.

Resolved, That the Board of Estimate and Apportionment, in pursuance of the provisions of Section 973 of the Greater New York Charter, as amended, hereby gives notice that the proposed area of assessment for benefit in this proceeding is as shown on the following diagram:

of October, 1915, at 10 a. m., and that at the same time and place a public hearing thereon will then and there be had.

Resolved, That the Secretary of this Board

cause these resolutions and a notice to all persons affected thereby to be published in The City Record for ten days prior to the 22nd day of October, 1915.

Dated October 8, 1915.
JOSEPH HAAG, Secretary, Municipal Building. Telephone, 4560 Worth. o8,20

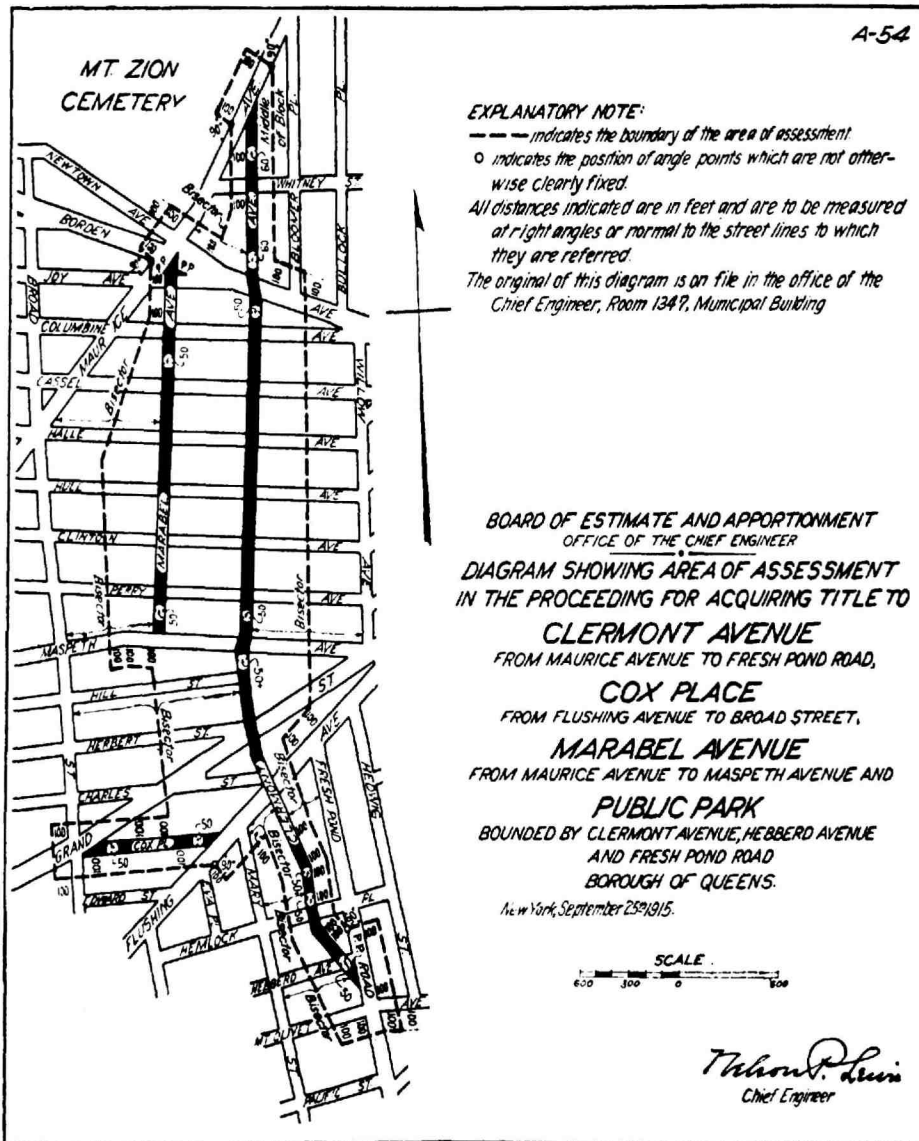
NOTICE IS HEREBY GIVEN THAT AT THE meeting of the Board of Estimate and Apportionment held on October 1, 1915, the following resolutions were adopted:

Whereas, The Board of Estimate and Apportionment of The City of New York is considering the advisability of instituting proceedings to acquire title to the real property required for the opening and extending of Clermont Avenue from Maurice Avenue to Fresh Pond Road; Cox Place

from Flushing Avenue to Broad Street; Marabel Avenue from Maurice Avenue to Maspeth Avenue, together with the public park bounded by Clermont Avenue, Hebbard Avenue and Fresh Pond Road, in the Borough of Queens, City of New York; and

Resolved, That the Board of Estimate and Apportionment is authorized and required at the time of the adoption of the resolution directing the institution of proceedings to acquire title to the real property required for the foregoing improvement to fix and determine upon an area or areas of assessment for benefit for said proceedings.

Resolved, That the Board of Estimate and Apportionment, in pursuance of the provisions of Section 973 of the Greater New York Charter, as amended, hereby gives notice that the proposed area of assessment for benefit in this proceeding is as shown on the following diagram:



Resolved, That this Board consider the proposed area of assessment at a meeting of the Board to be held in The City of New York, Borough of Manhattan, in the City Hall, on Friday, the 22nd day of October, 1915, at 10 a. m., and that at the same time and place a public hearing thereon will then and there be had.

Resolved, That the Secretary of this Board cause these resolutions and a notice to all persons affected thereby to be published in The City Record for ten days prior to the 22nd day of October, 1915.

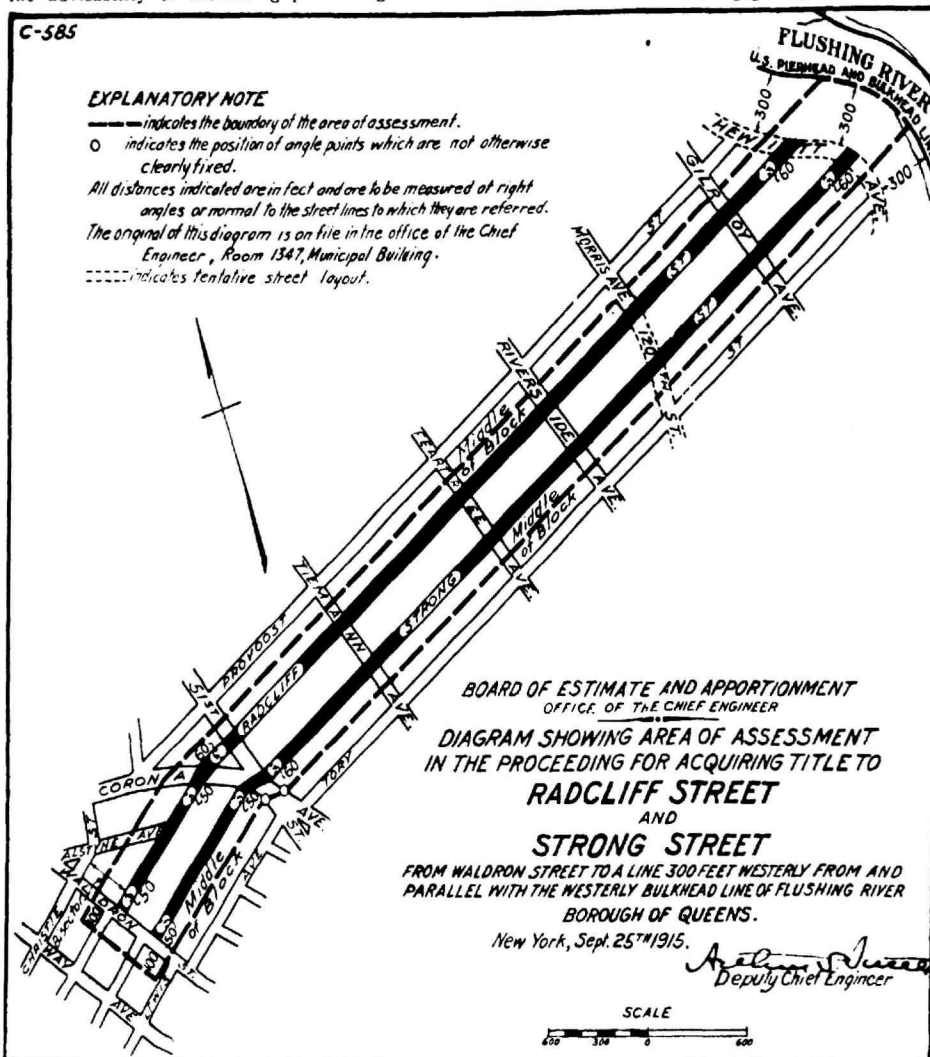
Dated October 8, 1915.
JOSEPH HAAG, Secretary, Municipal Building. Telephone, 4560 Worth. o8,20

NOTICE IS HEREBY GIVEN THAT AT THE meeting of the Board of Estimate and Apportionment held on October 1, 1915, the following resolutions were adopted:

Whereas, The Board of Estimate and Apportionment of The City of New York is considering the advisability of instituting proceedings to acquire title to the real property required for the opening and extending of Radcliff Street from Waldron Street to a line 300 feet westerly from and parallel with the westerly bulkhead line of Flushing River; Strong Street from Waldron Street to a line 300 feet westerly from and parallel with the westerly bulkhead line of Flushing River, in the Borough of Queens, City of New York; and

Resolved, That the Board of Estimate and Apportionment is authorized and required at the time of the adoption of the resolution directing the institution of proceedings to acquire title to the real property required for the foregoing improvement to fix and determine upon an area or areas of assessment for benefit for said proceedings.

Resolved, That the Board of Estimate and Apportionment, in pursuance of the provisions of Section 973 of the Greater New York Charter, as amended, hereby gives notice that the proposed area of assessment for benefit in this proceeding is as shown on the following diagram:



Resolved, That this Board consider the proposed area of assessment at a meeting of the Board to be held in The City of New York, Borough of Manhattan, in the City Hall, on Friday, the 22nd day of October, 1915, at 10 a. m., and that at the same time and place a public hearing thereon will then and there be had.

Resolved, That the Secretary of this Board cause these resolutions and a notice to all persons affected thereby to be published in The City Record for ten days prior to the 22nd day of October, 1915.

Dated October 8, 1915.
JOSEPH HAAG, Secretary, Municipal Building. Telephone, 4560 Worth. o8,20

NOTICE IS HEREBY GIVEN THAT AT THE meeting of the Board of Estimate and Apportionment held on October 1, 1915, the following resolutions were adopted:

Whereas, The Board of Estimate and Apportionment of The City of New York is considering the advisability of instituting proceedings to acquire title to the real property required for the opening and extending of St. James Street from Maurice Avenue to Broadway; Corona Avenue from Maurice Avenue to Broadway, in the Borough of Queens, City of New York; and

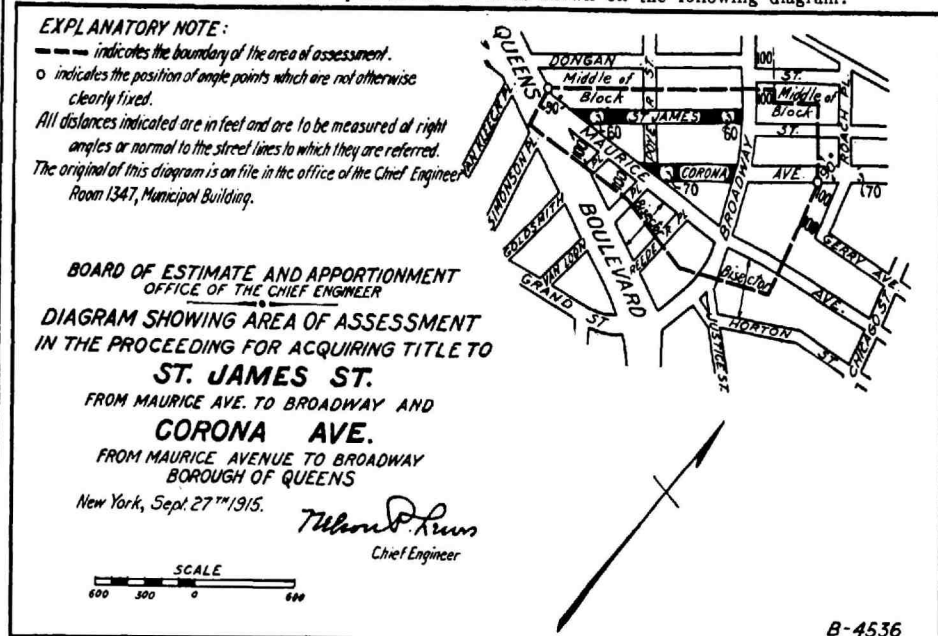
Resolved, That the Board of Estimate and Apportionment is authorized and required at the time of the adoption of the resolution directing the institution of proceedings to acquire title to the real property required for the foregoing improvement to fix and determine upon an area or areas of assessment for benefit for said proceedings.

Resolved, That the Board of Estimate and Apportionment, in pursuance of the provisions of Section 973 of the Greater New York Charter, as amended, hereby gives notice that the proposed area of assessment for benefit in this proceeding is as shown on the following diagram:

ment to fix and determine upon an area or areas of assessment for benefit for said proceedings.

Resolved, That the Board of Estimate and Apportionment, in pursuance of the provisions of

Section 973 of the Greater New York Charter, hereby gives notice that the proposed area of assessment for benefit in this proceeding is as shown on the following diagram:



Resolved, That this Board consider the proposed area of assessment at a meeting of the Board to be held in The City of New York, Borough of Manhattan, in the City Hall, on Friday, the 22nd day of October, 1915, at 10 a. m., and that at the same time and place a public hearing thereon will then and there be had.

Resolved, That the Secretary of this Board

cause these resolutions and a notice to all persons affected thereby to be published in The City Record for ten days prior to the 22nd day of October, 1915.

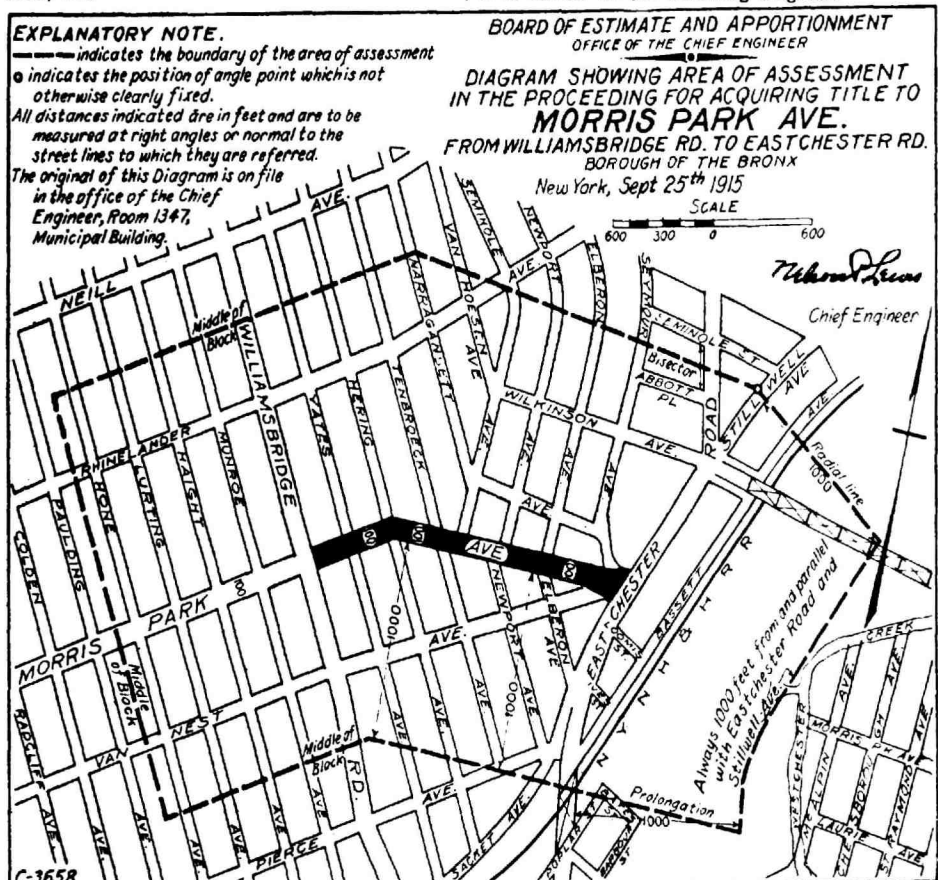
Dated October 8, 1915.
JOSEPH HAAG, Secretary, Municipal Building. Telephone, 4560 Worth. o8,20

NOTICE IS HEREBY GIVEN THAT AT THE meeting of the Board of Estimate and Apportionment held on October 1, 1915, the following resolutions were adopted:

Whereas, The Board of Estimate and Apportionment of The City of New York is considering the advisability of instituting proceedings to acquire title to the real property required for the opening and extending of Morris Park Avenue from Williamsbridge Road to Eastchester Road, in the Borough of The Bronx, City of New York; and

Resolved, That the Board of Estimate and Apportionment is authorized and required at the time of the adoption of the resolution directing the institution of proceedings to acquire title to the real property required for the foregoing improvement to fix and determine upon an area or areas of assessment for benefit for said proceedings.

Resolved, That the Board of Estimate and Apportionment, in pursuance of the provisions of Section 973 of the Greater New York Charter, as amended, hereby gives notice that the proposed area of assessment for benefit in this proceeding is as shown on the following diagram:



Resolved, That this Board consider the proposed area of assessment at a meeting of the Board to be held in The City of New York, Borough of Manhattan, in the City Hall, on Friday, the 22nd day of October, 1915, at 10 a. m., and that at the same time and place a public hearing thereon will then and there be had.

Resolved, That the Secretary of this Board

cause these resolutions and a notice to all persons affected thereby to be published in The City Record for ten days prior to the 22nd day of October, 1915.

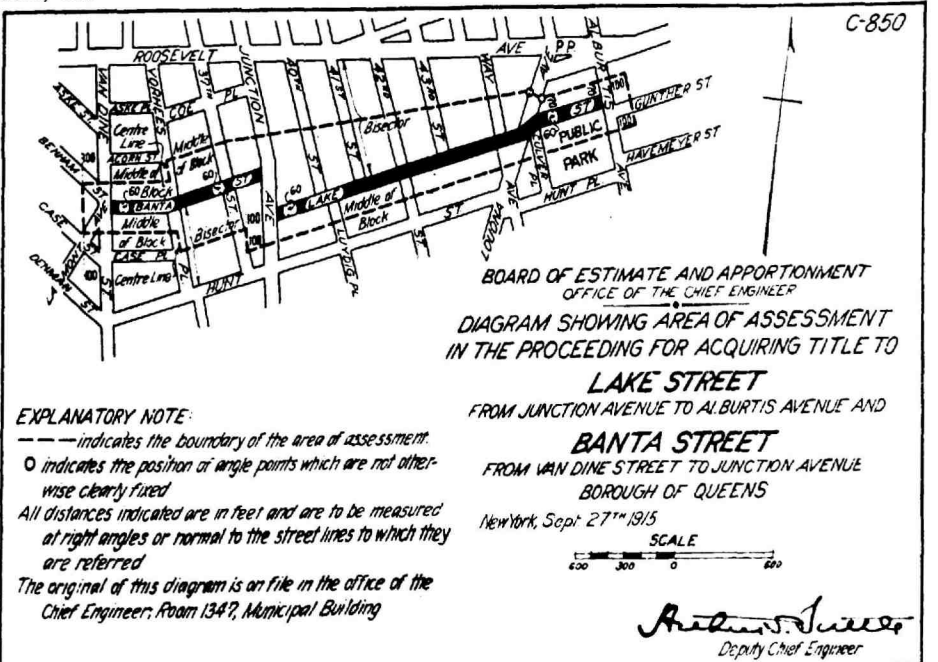
Dated October 8, 1915.
JOSEPH HAAG, Secretary, Municipal Building. Telephone, 4560 Worth. o8,20

NOTICE IS HEREBY GIVEN THAT AT THE meeting of the Board of Estimate and Apportionment held on October 1, 1915, the following resolutions were adopted:

Whereas, The Board of Estimate and Apportionment of The City of New York is considering the advisability of instituting proceedings to acquire title to the real property required for the opening and extending of Lake Street from Junction Avenue to Alburts Avenue; Banta Street from Van Dine Street to Junction Avenue, in the Borough of Queens, City of New York; and

Resolved, That the Board of Estimate and Apportionment is authorized and required at the time of the adoption of the resolution directing the institution of proceedings to acquire title to the real property required for the foregoing improvement to fix and determine upon an area or areas of assessment for benefit for said proceedings.

Resolved, That the Board of Estimate and Apportionment, in pursuance of the provisions of Section 973 of the Greater New York Charter, as amended, hereby gives notice that the proposed area of assessment for benefit in this proceeding is as shown on the following diagram:



Resolved, That this Board consider the proposed area of assessment at a meeting of the Board to be held in The City of New York, Borough of Manhattan, in the City Hall, on Friday, the 22nd day of October, 1915, at 10 a. m., and that at the same time and place a public hearing thereon will then and there be had.

Resolved, That the Secretary of this Board cause these resolutions and a notice to all persons affected thereby to be published in The City Record for ten days prior to the 22nd day of October, 1915.

Dated October 8, 1915.
JOSEPH HAAG, Secretary, Municipal Building. Telephone, 4560 Worth. o8,20

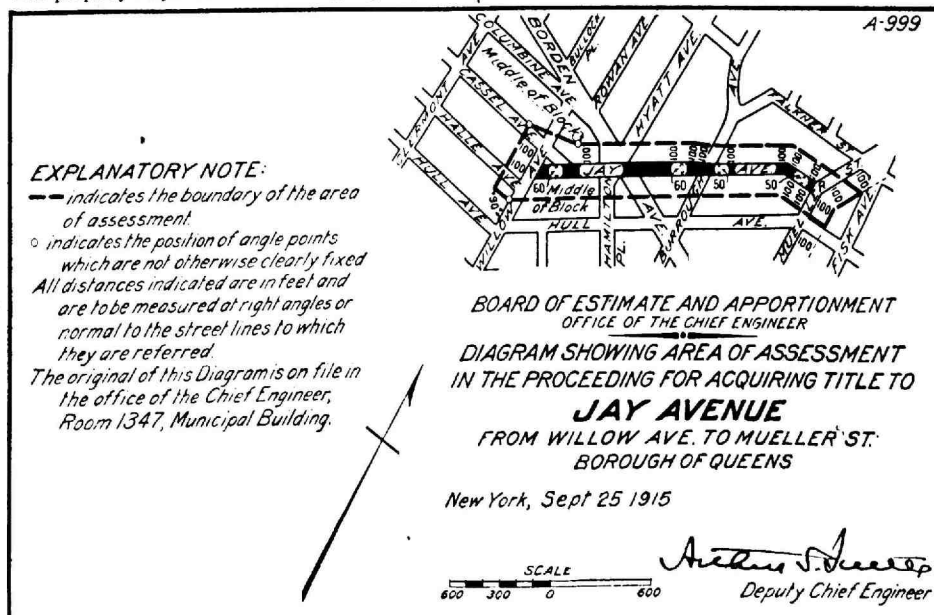
NOTICE IS HEREBY GIVEN THAT AT THE meeting of the Board of Estimate and Apportionment held on October 1, 1915, the following resolutions were adopted:

Whereas, The Board of Estimate and Apportionment of The City of New York is considering the advisability of instituting proceedings to acquire title to the real property required for the

opening and extending of Jay Avenue from Willow Avenue to Mueller Street, in the Borough of Queens, City of New York; and

Whereas, The Board of Estimate and Apportionment is authorized and required at the time of the adoption of the resolution directing the institution of proceedings to acquire title to the real property required for the foregoing improvement to fix and determine upon an area or areas of assessment for benefit for said proceedings.

Resolved, That the Board of Estimate and Apportionment, in pursuance of the provisions of Section 973 of the Greater New York Charter, as amended, hereby gives notice that the proposed area of assessment for benefit in this proceeding is as shown on the following diagram:



Resolved, That this Board consider the proposed area of assessment at a meeting of the Board to be held in The City of New York, Borough of Manhattan, in the City Hall, on Friday, the 22nd day of October, 1915, at 10 a. m., and that at the same time and place a public hearing thereon will then and there be had.

Resolved, That the Secretary of this Board

cause these resolutions and a notice to all persons affected thereby to be published in The City Record for ten days prior to the 22nd day of October, 1915.

Dated October 8, 1915.
JOSEPH HAAG, Secretary, Municipal Building. Telephone, 4560 Worth. o8,20

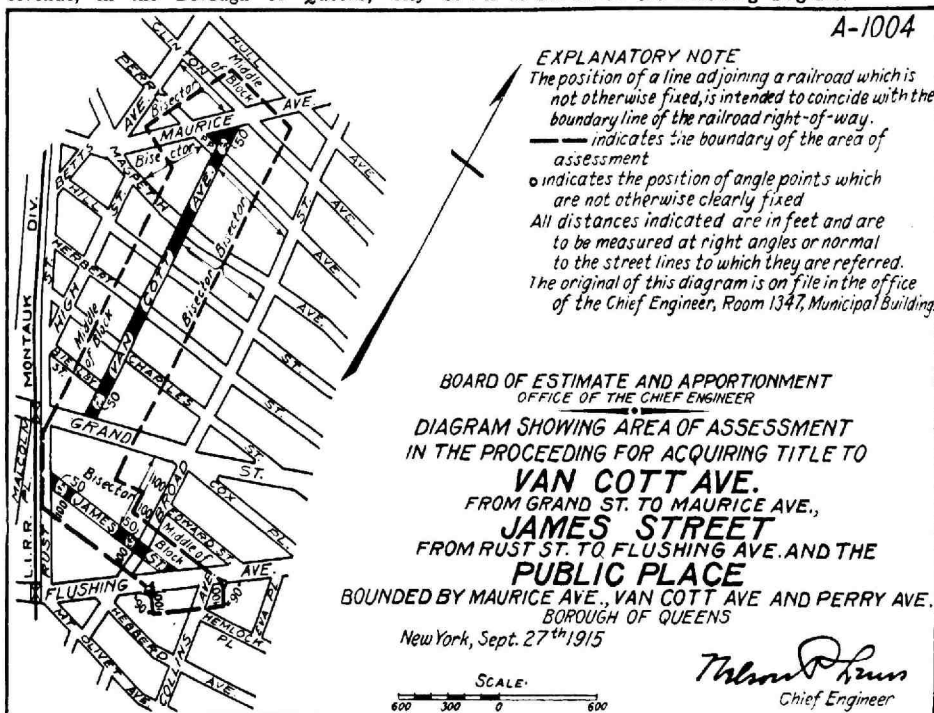
NOTICE IS HEREBY GIVEN THAT AT THE meeting of the Board of Estimate and Apportionment held on October 1, 1915, the following resolutions were adopted:

Whereas, The Board of Estimate and Apportionment of The City of New York is considering the advisability of instituting proceedings to acquire title to the real property required for the opening and extending of James Street from Rust Street to Flushing Avenue; Van Cott Avenue from Grand Street to Maurice Avenue, together with the public place bounded by Maurice Avenue, Van Cott Avenue and Perry Avenue, in the Borough of Queens, City of

New York; and

Whereas, The Board of Estimate and Apportionment is authorized and required at the time of the adoption of the resolution directing the institution of proceedings to acquire title to the real property required for the foregoing improvement to fix and determine upon an area or areas of assessment for benefit for said proceedings.

Resolved, That the Board of Estimate and Apportionment, in pursuance of the provisions of Section 973 of the Greater New York Charter, hereby gives notice that the proposed area of assessment for benefit in this proceeding is as shown on the following diagram:



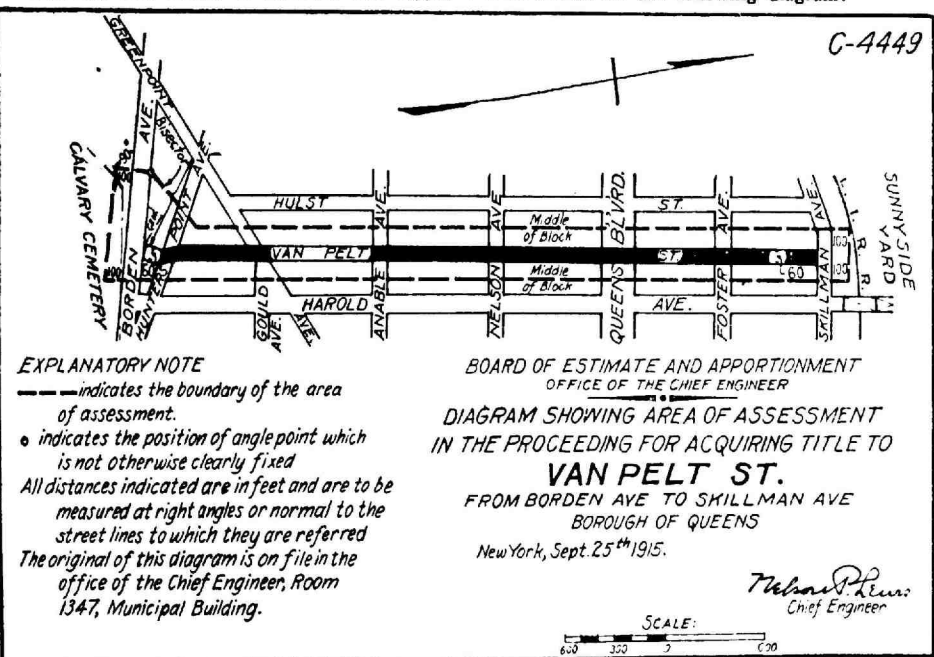
Resolved, That this Board consider the proposed area of assessment at a meeting of the Board to be held in The City of New York, Borough of Manhattan, in the City Hall, on Friday, the 22nd day of October, 1915, at 10 a. m., and that at the same time and place a public hearing thereon will then and there be had.

Resolved, That the Secretary of this Board cause these resolutions and a notice to all persons affected thereby to be published in The City Record for ten days prior to the 22nd day of October, 1915.

Dated October 8, 1915.
JOSEPH HAAG, Secretary, Municipal Building. Telephone, 4560 Worth. o8,20

NOTICE IS HEREBY GIVEN THAT AT THE meeting of the Board of Estimate and Apportionment held on October 1, 1915, the following resolutions were adopted:

Whereas, The Board of Estimate and Appor-



Resolved, That this Board consider the proposed area of assessment at a meeting of the Board to be held in The City of New York, Borough of Manhattan, in the City Hall, on Friday, the 22nd day of October, 1915, at 10 a. m., and that at the same time and place a public hearing thereon will then and there be had.

Resolved, That the Secretary of this Board cause these resolutions and a notice to all persons affected thereby to be published in The City Record for ten days prior to the 22nd day of October, 1915.

Dated October 8, 1915.
JOSEPH HAAG, Secretary, Municipal Building. Telephone, 4560 Worth. o8,20

NOTICE IS HEREBY GIVEN THAT AT THE meeting of the Board of Estimate and Appor-

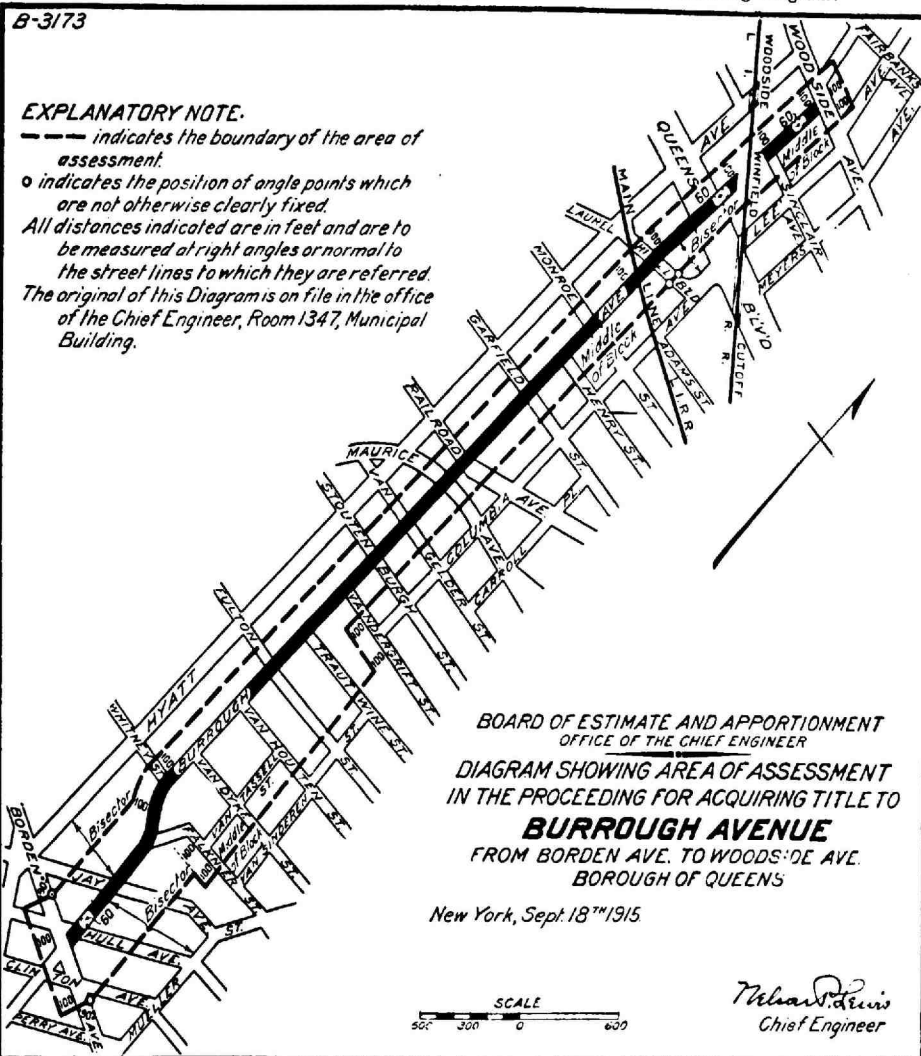
tionment held on October 1, 1915, the following resolutions were adopted:

Whereas, The Board of Estimate and Apportionment of The City of New York is considering the advisability of instituting proceedings to acquire title to the real property required for the opening and extending of Burrough Avenue from Borden Avenue to Woodside Avenue, in the Borough of Queens, City of New York; and

Whereas, The Board of Estimate and Apportionment is authorized and required at the time of the adoption of the resolution directing the institution of proceedings to acquire title to the real property required for the foregoing improvement to fix and determine upon an area or areas of assessment for benefit for said proceedings.

Resolved, That the Board of Estimate and Apportionment, in pursuance of the provisions of Section 973 of the Greater New York Charter,

as amended, hereby gives notice that the proposed area of assessment for benefit in this proceeding is as shown on the following diagram:



Resolved, That this Board consider the proposed area of assessment at a meeting of the Board to be held in The City of New York, Borough of Manhattan, in the City Hall, on Friday, the 22nd day of October, 1915, at 10 a. m., and that at the same time and place a public hearing thereon will then and there be had.

Resolved, That the Secretary of this Board

cause these resolutions and a notice to all persons affected thereby to be published in The City Record for ten days prior to the 22nd day of October, 1915.

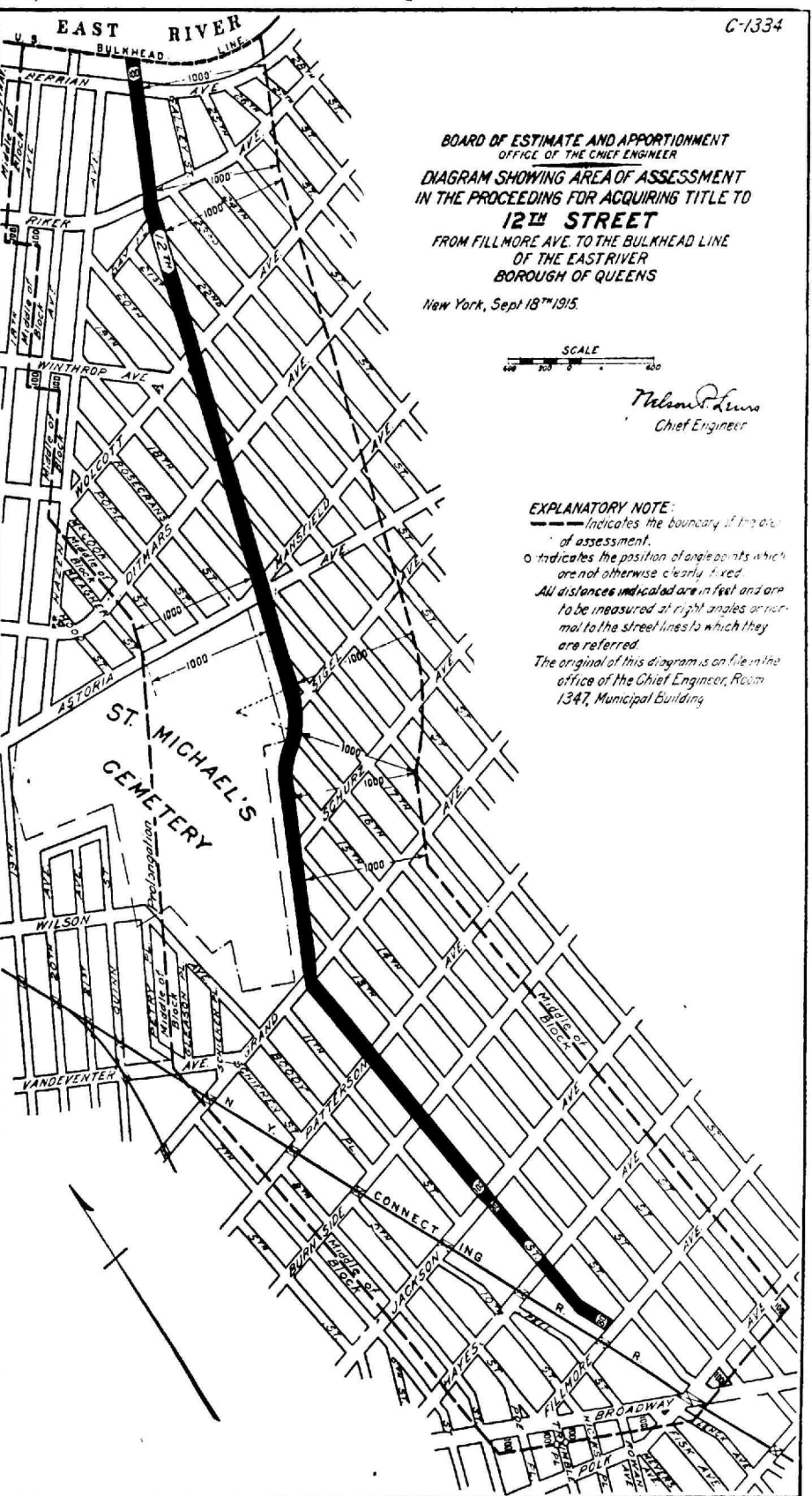
Dated October 8, 1915.
JOSEPH HAAG, Secretary, Municipal Building. Telephone, 4560 Worth. o8,20

NOTICE IS HEREBY GIVEN THAT AT THE meeting of the Board of Estimate and Apportionment held on October 1, 1915, the following resolutions were adopted:

Whereas, The Board of Estimate and Apportionment of The City of New York is considering the advisability of instituting proceedings to acquire title to the real property required for the opening and extending of 12th Street from Fillmore Avenue to the Bulkhead Line of the East River, in the Borough of Queens, City of New York; and

Whereas, The Board of Estimate and Apportionment is authorized and required at the time of the adoption of the resolution directing the institution of proceedings to acquire title to the real property required for the foregoing improvement to fix and determine upon an area or areas of assessment for benefit for said proceedings.

Resolved, That the Board of Estimate and Apportionment, in pursuance of the provisions of Section 973 of the Greater New York Charter, as amended, hereby gives notice that the proposed area of assessment for benefit in this proceeding is as shown on the following diagram:



Resolved, That this Board consider the proposed area of assessment at a meeting of the Board to be held in The City of New York, Borough of Manhattan, in the City Hall, on Friday, the 22nd day of October, 1915, at 10 a. m., and that at the same time and place a public hearing thereon will then and there be had.

Resolved, That the Secretary of this Board

cause these resolutions and a notice to all persons affected thereby to be published in The City Record for ten days prior to the 22nd day of October, 1915.

Dated October 8, 1915.
JOSEPH HAAG, Secretary, Municipal Building. Telephone, 4560 Worth. o8,20

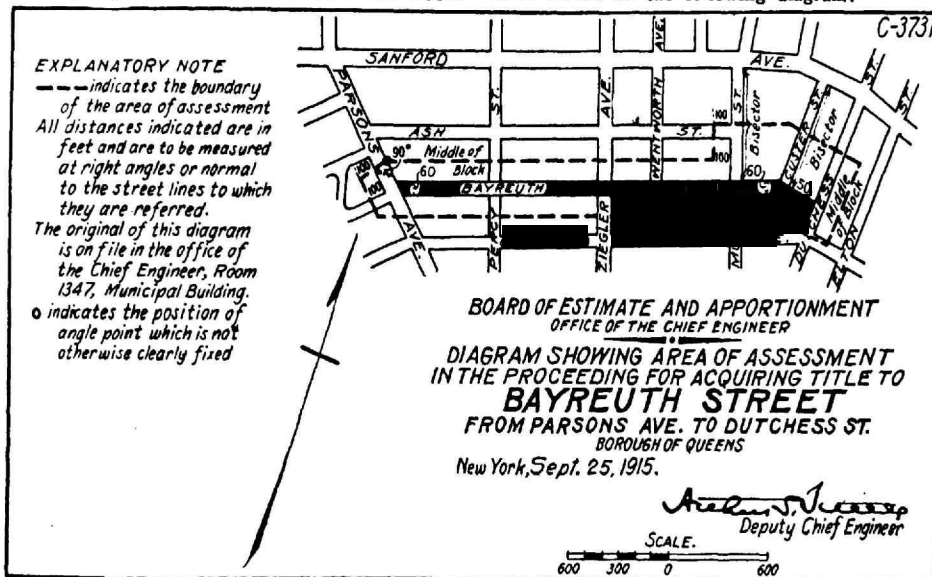
NOTICE IS HEREBY GIVEN THAT AT THE meeting of the Board of Estimate and Apportionment held on October 1, 1915, the following resolutions were adopted:

Whereas, The Board of Estimate and Apportionment of The City of New York is considering the advisability of instituting proceedings to acquire title to the real property required for the opening and extending of Bayreuth Street from Parsons Avenue to Dutchess Street, in the Borough of Queens, City of New York; and

Whereas, The Board of Estimate and Appor-

tionment is authorized and required at the time of the adoption of the resolution directing the institution of proceedings to acquire title to the real property required for the foregoing improvement to fix and determine upon an area or areas of assessment for benefit for said proceedings.

Resolved, That the Board of Estimate and Apportionment, in pursuance of the provisions of Section 973 of the Greater New York Charter, as amended, hereby gives notice that the proposed area of assessment for benefit in this proceeding is as shown on the following diagram:



Resolved, That this Board consider the proposed area of assessment at a meeting of the Board to be held in The City of New York, Borough of Manhattan, in the City Hall, on Friday, the 22nd day of October, 1915, at 10 a. m., and that at the same time and place a public hearing thereon will then and there be had.

Resolved, That the Secretary of this Board

cause these resolutions and a notice to all persons affected thereby to be published in The City Record for ten days prior to the 22nd day of October, 1915.

Dated October 8, 1915.

JOSEPH HAAG, Secretary, Municipal Building. Telephone, 4560 Worth. 08,20

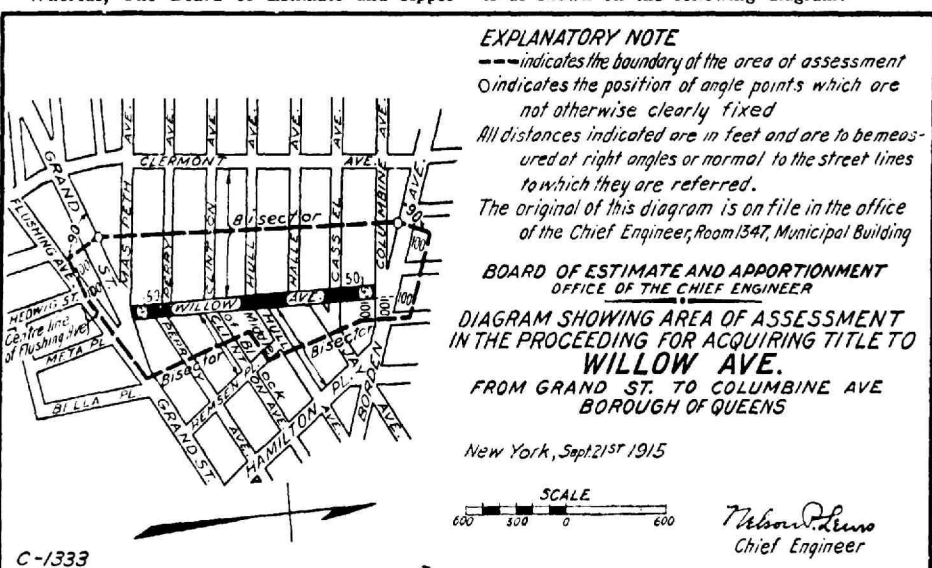
NOTICE IS HEREBY GIVEN THAT AT THE meeting of the Board of Estimate and Apportionment held on October 1, 1915, the following resolutions were adopted:

Whereas, The Board of Estimate and Apportionment of The City of New York is considering the advisability of instituting proceedings to acquire title to the real property required for the opening and extending of Willow Avenue from Grand Street to Columbine Avenue, in the Borough of Queens, City of New York; and

Whereas, The Board of Estimate and Appor-

tionment is authorized and required at the time of the adoption of the resolution directing the institution of proceedings to acquire title to the real property required for the foregoing improvement to fix and determine upon an area or areas of assessment for benefit for said proceedings.

Resolved, That the Board of Estimate and Apportionment, in pursuance of the provisions of Section 973 of the Greater New York Charter, as amended, hereby gives notice that the proposed area of assessment for benefit in this proceeding is as shown on the following diagram:



Resolved, That this Board consider the proposed area of assessment at a meeting of the Board to be held in The City of New York, Borough of Manhattan, in the City Hall, on Friday, the 22nd day of October, 1915, at 10 a. m., and that at the same time and place a public hearing thereon will then and there be had.

Resolved, That the Secretary of this Board cause these resolutions and a notice to all persons affected thereby to be published in The City Record for ten days prior to the 22nd day of October, 1915.

Dated October 8, 1915.
 JOSEPH HAAG, Secretary, Municipal Building. Telephone, 4560 Worth. 08,20

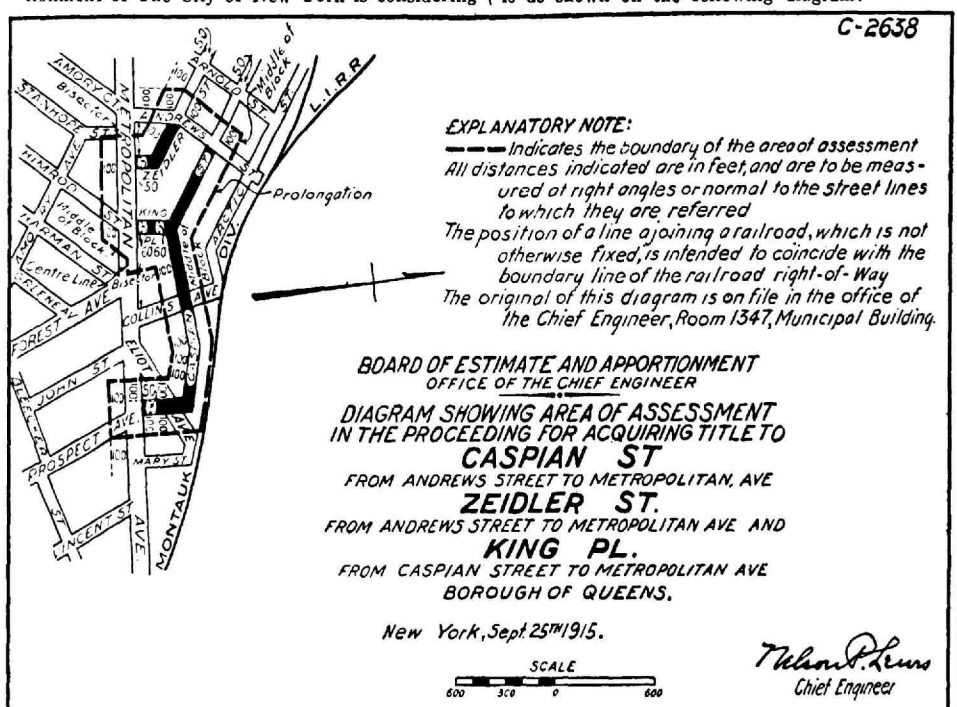
NOTICE IS HEREBY GIVEN THAT AT THE meeting of the Board of Estimate and Apportionment held on October 1, 1915, the following resolutions were adopted:

Whereas, The Board of Estimate and Apportionment of The City of New York is considering

the advisability of instituting proceedings to acquire title to the real property required for the opening and extending of Caspian Street from Andrews Street to Metropolitan Avenue; Zeidler Street from Andrews Street to Metropolitan Avenue, and King Place from Caspian Street to Metropolitan Avenue, in the Borough of Queens, City of New York; and

Whereas, The Board of Estimate and Apportionment is authorized and required at the time of the adoption of the resolution directing the institution of proceedings to acquire title to the real property required for the foregoing improvement to fix and determine upon an area or areas of assessment for benefit for said proceedings.

Resolved, That the Board of Estimate and Apportionment, in pursuance of the provisions of Section 973 of the Greater New York Charter, as amended, hereby gives notice that the proposed area of assessment for benefit in this proceeding is as shown on the following diagram:



Resolved, That this Board consider the proposed area of assessment at a meeting of the Board to be held in The City of New York, Borough of Manhattan, in the City Hall, on Friday, the 22nd day of October, 1915, at 10 a. m., and that at the same time and place a public hearing thereon will then and there be had.

Resolved, That the Secretary of this Board cause these resolutions and a notice to all persons affected thereby to be published in The City Record for ten days prior to the 22nd day of October, 1915.

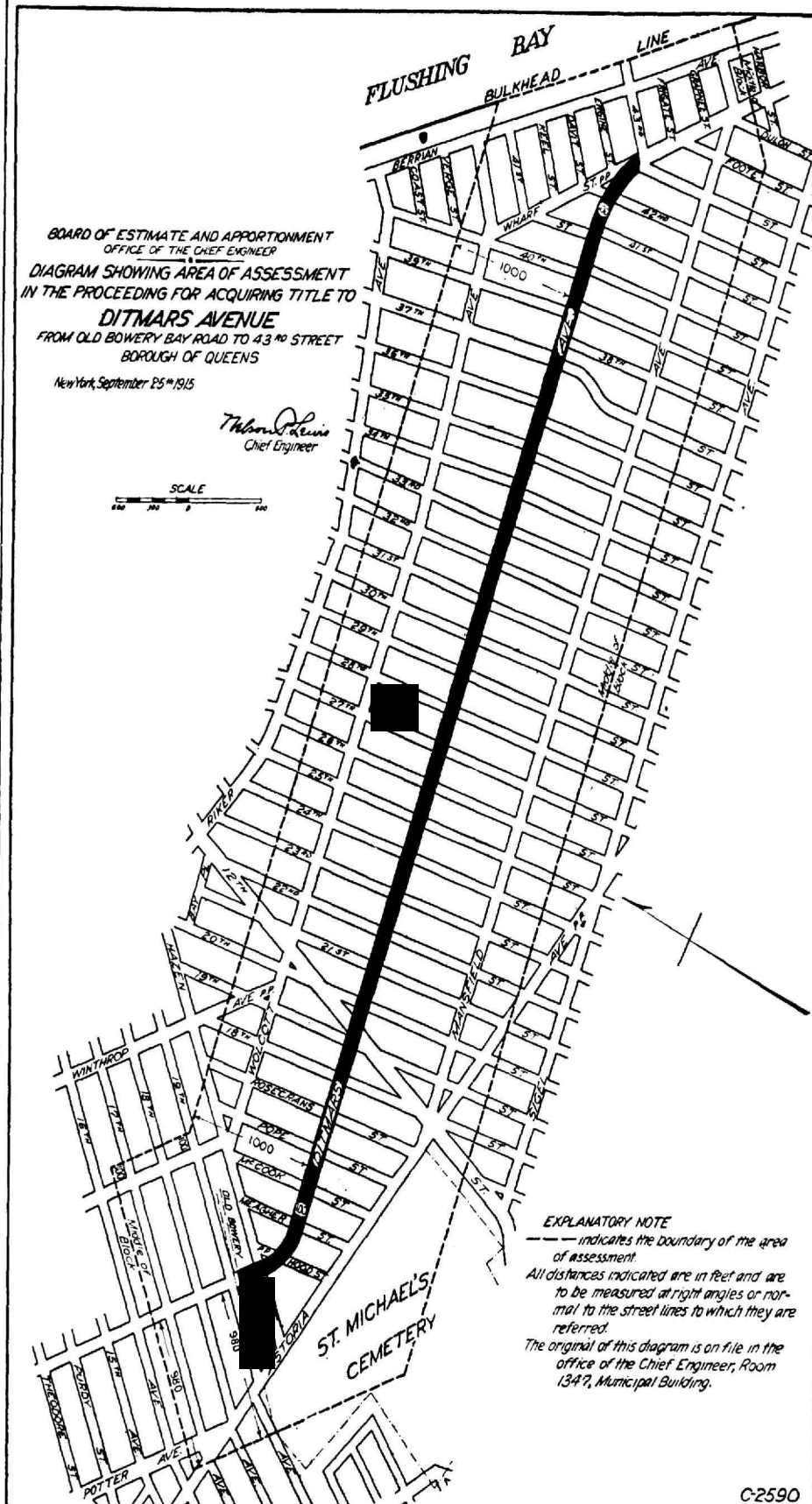
Dated October 8, 1915.
 JOSEPH HAAG, Secretary, Municipal Building. Telephone, 4560 Worth. 08,20

NOTICE IS HEREBY GIVEN THAT AT THE meeting of the Board of Estimate and Apportionment held on October 1, 1915, the following resolutions were adopted:

Whereas, The Board of Estimate and Apportionment of The City of New York is considering the advisability of instituting proceedings to acquire title to the real property required for the opening and extending of Ditmars Avenue from Old Bowery Bay Road to 43rd Street, in the Borough of Queens, City of New York; and

Whereas, The Board of Estimate and Apportionment is authorized and required at the time of the adoption of the resolution directing the institution of proceedings to acquire title to the real property required for the foregoing improvement to fix and determine upon an area or areas of assessment for benefit for said proceedings.

Resolved, That the Board of Estimate and Apportionment, in pursuance of the provisions of Section 973 of the Greater New York Charter, as amended, hereby gives notice that the proposed area of assessment for benefit in this proceeding is as shown on the following diagram:



Resolved, That this Board consider the proposed area of assessment at a meeting of the Board to be held in The City of New York, Borough of Manhattan, in the City Hall, on Friday, the 22nd day of October, 1915, at 10 a. m., and that at the same time and place a public hearing thereon will then and there be had.

Resolved, That the Secretary of this Board

cause these resolutions and a notice to all persons affected thereby to be published in The City Record for ten days prior to the 22nd day of October, 1915.

Dated October 8, 1915.

JOSEPH HAAG, Secretary, Municipal Building. Telephone, 4560 Worth. 08,20

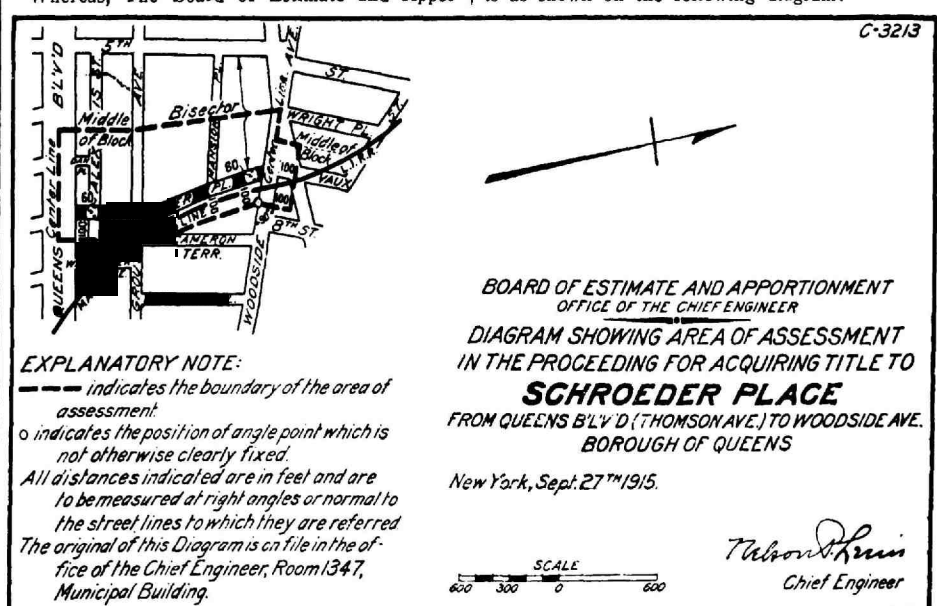
NOTICE IS HEREBY GIVEN THAT AT THE meeting of the Board of Estimate and Apportionment held on October 1, 1915, the following resolutions were adopted:

Whereas, The Board of Estimate and Apportionment of The City of New York is considering the advisability of instituting proceedings to acquire title to the real property required for the opening and extending of Schroeder Place from Queens Blvd. (Thomson Ave.) to Woodside Ave., in the Borough of Queens, City of New York; and

Whereas, The Board of Estimate and Appor-

tionment is authorized and required at the time of the adoption of the resolution directing the institution of proceedings to acquire title to the real property required for the foregoing improvement to fix and determine upon an area or areas of assessment for benefit for said proceedings.

Resolved, That the Board of Estimate and Apportionment, in pursuance of the provisions of Section 973 of the Greater New York Charter, as amended, hereby gives notice that the proposed area of assessment for benefit in this proceeding is as shown on the following diagram:



Resolved, That this Board consider the proposed area of assessment at a meeting of the Board to be held in The City of New York, Borough of Manhattan, in the City Hall, on Friday, the 22nd day of October, 1915, at 10 a. m., and that at the same time and place a public hearing thereon will then and there be had.

Resolved, That the Secretary of this Board cause these resolutions and a notice to all persons affected thereby to be published in The City Record for ten days prior to the 22nd day of October, 1915.

Dated October 8, 1915.
 JOSEPH HAAG, Secretary, Municipal Building. Telephone, 4560 Worth. 08,20

NOTICE IS HEREBY GIVEN THAT AT THE meeting of the Board of Estimate and Apportionment held on October 1, 1915, the Board continued until October 15, 1915, the hearing in the matter of acquiring title to Broadway, from Baychester Avenue to East 236th Street.

The hearing will be held in the City Hall, Borough of Manhattan, City of New York, on Friday, October 15, 1915, at 10 a. m.

The following is the proposed area of assessment in the proceeding:

Bounded on the north by the center line of Cranford Avenue and by the prolongation of the said line; on the east by a line always midway between Furman Avenue and Byron Avenue and the prolongations thereof; on the south by a line

distant 100 feet southerly from and parallel with the southerly line of East 236th Street, the said distance being measured at right angles to East 236th Street; and on the west by a line always distant 100 feet westerly from and parallel with the westerly line of Furman Avenue and the prolongations thereof, the said distance being measured at right angles to Furman Avenue.

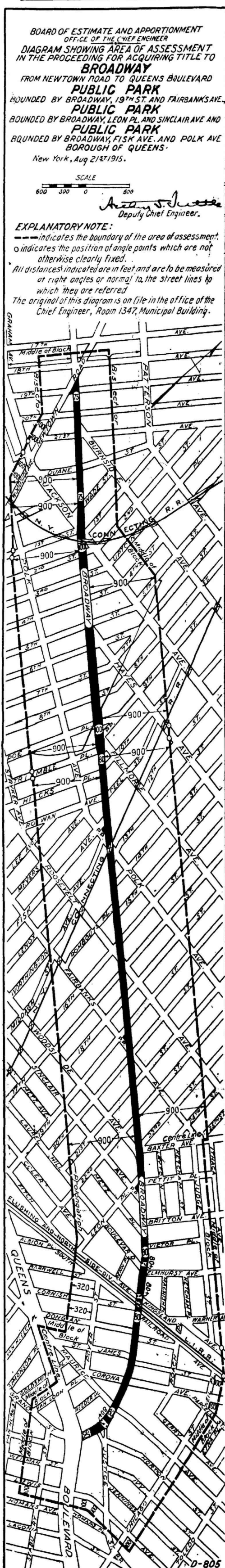
(The map showing the area of assessment in this proceeding is on file in the office of the Chief Engineer of the Board, Room 1347, Municipal Building.)

Dated October 5, 1915.
 JOSEPH HAAG, Secretary, Municipal Building. Telephone, 4560 Worth. 05,15

NOTICE IS HEREBY GIVEN THAT AT THE meeting of the Board of Estimate and Apportionment held on October 1, 1915, the Board continued until October 15, 1915, the hearing in the matter of acquiring title to Broadway, from Newtown Road to Queens Boulevard; to the public park bounded by Broadway, 19th Street and Fairbanks Avenue; public park bounded by Broadway, Leona Place and Sinclair Avenue; and to the public park bounded by Broadway, Fish Avenue and Folk Avenue, Borough of Queens.

The hearing will be held in the City Hall, Borough of Manhattan, City of New York, on Friday, October 15, 1915, at 10 a. m.

The proposed area of assessment in the proceeding is shown on the following diagram:



Dated October 5, 1915.
JOSEPH HAAG, Secretary, Municipal Building. Telephone, 4560 Worth. 05,15

NOTICE IS HEREBY GIVEN THAT AT THE meeting of the Board of Estimate and Apportionment held on October 1st, 1915, the Board continued until October 15th, 1915, the hearing in the matter of acquiring title to Flatbush Avenue from the southerly limit of the land heretofore acquired for this street, near Avenue U, to the northerly bulkhead line of Rockaway Inlet, Borough of Brooklyn.

The hearing will be held in the City Hall, Borough of Manhattan, City of New York, on Friday, October 15th, 1915, at 10 a. m.

The following is the proposed area of assessment in the proceeding:

Beginning at a point on the prolongation of a line distant 100 feet northwesterly from and parallel with the northwesterly line of Avenue T, the said distance being measured at right angles to Avenue T, distant 125 feet southwesterly from the prolongation of the said line parallel with the southerly line of East 31st Street, and running thence northwesterly along the said line parallel with the said line to the intersection with a line midway between East 62d Street and East 63d Street, as these streets are laid out between Avenue T and Avenue U; thence southeasterly along the said line midway between East 62d Street and East 63d Street, and along the prolongation of the said line to the intersection with the southerly bulkhead line of Mill Basin; thence generally eastwardly along the southerly bulkhead line of Mill Basin to the intersection with the westerly bulkhead line of Jamaica Bay; thence southwardly along the westerly bulkhead line of Jamaica Bay to the intersection with the northerly bulkhead line of Rockaway Inlet; thence generally westwardly along the northerly bulkhead line of Rockaway Inlet to the intersection with the easterly bulkhead line of Gerritsen Basin; thence generally northwardly along the easterly and northerly bulkhead lines of Gerritsen Basin to the intersection with a line parallel with East 31st Street and passing through the point of beginning; thence northwardly along the said line parallel with East 31st Street to the point or place of beginning, excepting such land as may fall within the bulkhead lines of Mill Basin and of Deep Creek Basin.

(The map showing the area of assessment in this proceeding is on file in the office of the Chief Engineer of the Board, Room 1347, Municipal Building.)

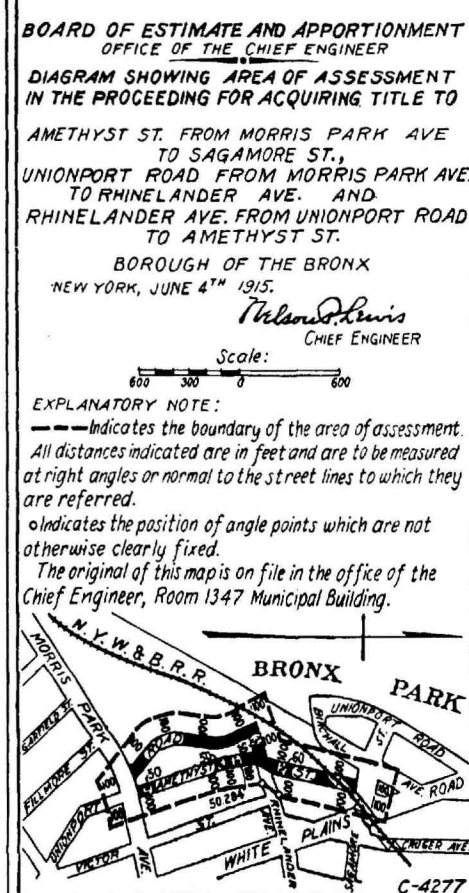
Dated October 5th, 1915.
JOSEPH HAAG, Secretary, Municipal Building. Telephone, 4560 Worth. 05,15

NOTICE IS HEREBY GIVEN THAT AT THE meeting of the Board of Estimate and Apportionment held on October 1, 1915, the following resolutions were adopted:

Whereas, The Board of Estimate and Apportionment of The City of New York is considering the advisability of instituting proceedings to acquire title to the real property required for the opening and extending of Amethyst Street from Morris Park Avenue to Sagamore Street, subject to the easements of the New York, Westchester and Boston Railroad that are necessary to permit of operating the said railroad; Unionport Road from Morris Park Avenue to Rhinelander Avenue, and Rhinelander Avenue from Unionport Road to Amethyst Street, in the Borough of The Bronx, City of New York; and

Whereas, The Board of Estimate and Apportionment is authorized and required at the time of the adoption of the resolution directing the institution of proceedings to acquire title to the real property required for the foregoing improvement to fix and determine upon an area or areas of assessment for benefit for said proceedings.

Resolved, That the Board of Estimate and Apportionment, in pursuance of the provisions of Section 973 of the Greater New York Charter, as amended, hereby gives notice that the proposed area of assessment for benefit in this proceeding is as shown on the following diagram:



Resolved, That this Board consider the proposed area of assessment at a meeting of the Board to be held in The City of New York, Borough of Manhattan, in the City Hall, on Friday, the 22nd day of October, 1915, at 10 a. m., and that at the same time and place a public hearing thereon will then and there be had.

Resolved, That the Secretary of this Board cause these resolutions and a notice to all persons affected thereby to be published in The City Record for ten days prior to the 22nd day of October, 1915.

Dated October 8, 1915.
JOSEPH HAAG, Secretary, Municipal Building. Telephone, 4560 Worth. 08,20

NOTICE IS HEREBY GIVEN THAT AT THE meeting of the Board of Estimate and Apportionment held on October 1st, 1915, the Board continued until October 15th, 1915, the hearing on the proposed reapportionment of the cost and expense of the proceeding for acquiring title to the property required for the widening of Flatbush Avenue Extension, between Concord Street and Nassau Street, Borough of Brooklyn.

The hearing will be held in the City Hall, Borough of Manhattan, City of New York, on Friday, October 15th, 1915, at 10 o'clock a. m.

The following is the proposed reapportionment of cost and expense:

District No. 1 to bear 12 1/4% of the entire cost and expense.

Comprises property designated on the maps of the Department of Taxes and Assessments for the year 1914 as Lots Nos. 9, 47 and 48, in Block No. 107; Lots Nos. 1, 2, 3, 5, 6, 7 and 9 in Block No. 108; and Lots Nos. 12, 13, 14, 15, 16, 17 and 18 in Block No. 118.

District No. 2 to bear 10% of the entire cost and expense.

Comprises the following area: Beginning at a point on the southerly line of Concord Street distant 25 feet easterly from the easterly line of Bridge Street, the said distance being measured at right angles to Bridge Street, and running thence southwardly and parallel with Bridge Street to a point distant 25 feet easterly from the easterly line of Flatbush Avenue Extension, the said distance being measured at right angles to Flatbush Avenue Extension; thence southwardly and always distant 25 feet easterly from and parallel with the easterly line of Flatbush Avenue Extension to a point distant 100 feet northwesterly from the northerly side of DeKalb Avenue, the said distance being measured at right angles to DeKalb Avenue; thence westwardly and always distant 100 feet from and parallel with the northerly side of DeKalb Avenue to a point 25 feet westerly from the westerly side of Flatbush Avenue Extension, said distance being measured at right angles to Flatbush Avenue Extension; thence southwardly and always distant 25 feet westerly from and parallel with the westerly line of Flatbush Avenue Extension to the intersection with the southerly line of Concord Street; thence eastwardly along the southerly line of Concord Street to the point or place of beginning, excluding therefrom such land as is included in District No. 1.

District No. 3 to bear 17 1/2% of the entire cost and expense.

Comprises the following area: Beginning at a point 25 feet easterly from the easterly side of Flatbush Avenue Extension, which point is also 100 feet northwesterly from the northerly side of DeKalb Avenue, and running thence southwardly and always distant 25 feet easterly from and parallel with the easterly line of Flatbush Avenue Extension and Flatbush Avenue to the intersection with the prolongation of a line distant 100 feet southerly from and parallel with the southerly line of Fourth Avenue, said distance being measured at right angles to Fourth Avenue; thence westwardly along the said line parallel with Fourth Avenue, and along the prolongation of the said line to a point distant 25

feet westerly from the westerly line of Flatbush Avenue, the said distance being measured at right angles to Flatbush Avenue; thence northwardly and always distant 25 feet westerly from and parallel with the westerly line of Flatbush Avenue and Flatbush Avenue Extension to a point 100 feet northwesterly from the northerly side of DeKalb Avenue, said distance being measured at right angles to DeKalb Avenue; thence eastwardly along a line distant 100 feet from and parallel with the northerly side of DeKalb Avenue to the point or place of beginning.

District No. 4 to bear 10% of the entire cost and expense.

Comprises the following area: Beginning at a point in the southerly line of Concord Street distant 150 feet easterly from the easterly line of Bridge Street, the said distance being measured at right angles to Bridge Street; and running thence southwardly and parallel with Bridge Street to a point distant 150 feet easterly from the easterly line of Flatbush Avenue Extension, the said distance being measured at right angles to Flatbush Avenue Extension; thence southwardly and always distant 150 feet easterly from and parallel with the easterly lines of Flatbush Avenue Extension and Flatbush Avenue to the intersection with a line distant 100 feet southerly from and parallel with the southerly line of Hanson Place, the said distance being measured at right angles to Hanson Place; thence westwardly along the said line parallel with Hanson Place to the intersection with the prolongation of a line distant 100 feet southerly from and parallel with the southerly line of 4th Avenue, the said distance being measured at right angles to 4th Avenue; thence westwardly along the said line parallel with 4th Avenue and along the prolongation of the said line to a point distant 150 feet westerly from the westerly line of Flatbush Avenue, the said distance being measured at right angles to Flatbush Avenue; thence northwardly and always distant 150 feet westerly from and parallel with the westerly lines of Flatbush Avenue and Flatbush Avenue Extension to the intersection with the southerly line of Concord Street; thence eastwardly along the southerly line of Concord Street to the point or place of beginning, excluding therefrom such land as is included in Districts Nos. 1, 2 and 3.

(The map showing the area of assessment in this proceeding is on file in the office of the Chief Engineer of the Board, Room 1347, Municipal Building.)

Dated October 5th, 1915.

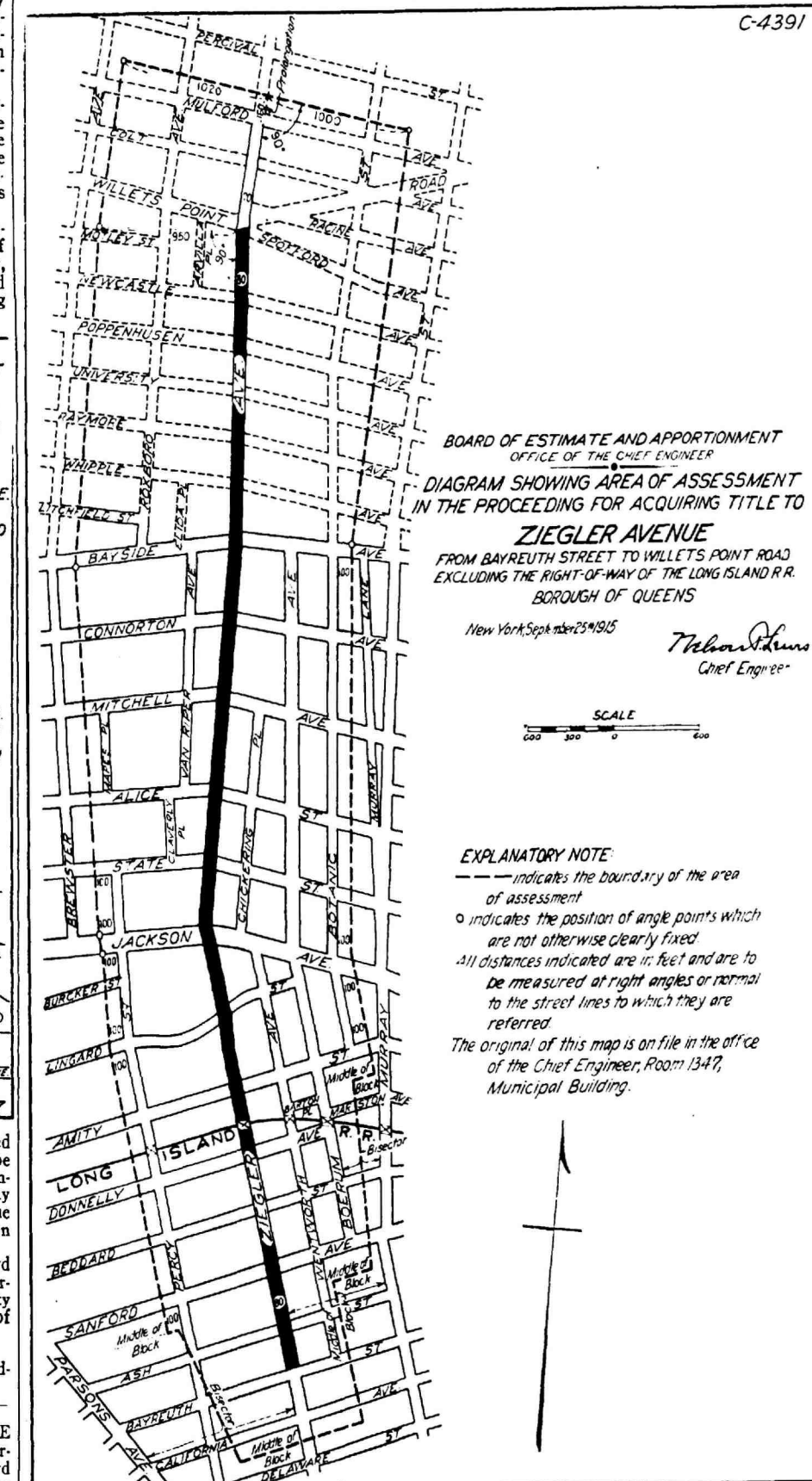
JOSEPH HAAG, Secretary, Municipal Building. Telephone, 4560 Worth. 05,15

NOTICE IS HEREBY GIVEN THAT AT THE meeting of the Board of Estimate and Apportionment held on October 1, 1915, the following resolutions were adopted:

Whereas, The Board of Estimate and Apportionment of The City of New York is considering the advisability of instituting proceedings to acquire title to the real property required for the opening and extending of Ziegler Avenue from Bayreuth Street to Willets Point Road, excluding the right-of-way of the Long Island Railroad, in the Borough of Queens, City of New York; and

Whereas, The Board of Estimate and Apportionment is authorized and required at the time of the adoption of the resolution directing the institution of proceedings to acquire title to the real property required for the foregoing improvement to fix and determine upon an area or areas of assessment for benefit for said proceedings.

Resolved, That the Board of Estimate and Apportionment, in pursuance of the provisions of Section 973 of the Greater New York Charter, as amended, hereby gives notice that the proposed area of assessment for benefit in this proceeding is as shown on the following diagram:



Resolved, That this Board consider the proposed area of assessment at a meeting of the Board to be held in The City of New York, Borough of Manhattan, in the City Hall, on Friday, the 22nd day of October, 1915, at 10 a. m., and that at the same time and place a public hearing thereon will then and there be had.

Resolved, That the Secretary of this Board

cause these resolutions and a notice to all persons affected thereby to be published in The City Record for ten days prior to the 22nd day of October, 1915.

Dated October 8, 1915.
JOSEPH HAAG, Secretary, Municipal Building. Telephone, 4560 Worth. 08,20

Wallace Avenue, distant 745.089 feet northerly from the intersection of said line with the northern line of Morris Park Avenue as these streets are legally acquired. Thence northerly along said eastern line of Wallace Avenue for 75.0 feet. Thence easterly deflecting 90° to the right for 190.029 feet to the western line of Barnes Avenue as legally acquired. Thence southerly along last-mentioned line for 75.0 feet. Thence westerly for 190.029 feet to the point of beginning.

Parcel "C."

Beginning at a point in the eastern line of Barnes Avenue, distant 745.089 feet northerly from the intersection of said line with the northern line of Morris Park Avenue as these streets are legally acquired. Thence northerly along said eastern line of Barnes Avenue for 75.0 feet. Thence easterly deflecting 90° to the right for 95.554 feet to the western line of Matthews Avenue as legally acquired. Thence southerly along last-mentioned line for 80.0 feet. Thence westerly deflecting 86° 59' 17.3" to the right for 95.160 feet. Thence still westerly for 95.0 feet to the point of beginning.

Parcel "D."

Beginning at a point in the eastern line of Matthews Avenue, distant 750.089 feet northerly from the intersection of said line with the northern line of Morris Park Avenue as these streets are legally acquired. Thence northerly along said eastern line of Matthews Avenue for 80.0 feet. Thence easterly deflecting 90° to the right for 200.030 feet to the western line of Muliner Avenue as legally acquired. Thence southerly along last-mentioned line for 80.0 feet. Thence westerly for 200.030 feet to the point of beginning.

Parcel "E."

Beginning at a point in the southwestern line of Fowler Avenue, distant 740.0 feet northerly from the intersection of said line with the northwestern line of Morris Park Avenue as these streets are ceded. Thence northerly along said southwestern line of Fowler Avenue for 80.0 feet. Thence southwesterly deflecting 90° to the left for 128.471 feet. Thence westerly deflecting 15° 22' 42.1" to the right for 236.11 feet to the northeastern line of Muliner Avenue as legally acquired. Thence southerly along last-mentioned line for 117.67 feet. Thence easterly deflecting 39° 18' 32" to the left for 131.49 feet. Thence northeasterly for 169.744 feet to the point of beginning.

Parcel "F."

Beginning at a point in the southwestern line of Radcliff Avenue, distant 740.0 feet northerly from the intersection of said line with the northwestern line of Morris Park Avenue as these streets are ceded. Thence northerly along said southwestern line of Radcliff Avenue for 80.0 feet. Thence southwesterly deflecting 90° to the left for 460.0 feet to the northeastern line of Fowler Avenue as ceded. Thence southerly along last-mentioned line for 80.0 feet. Thence northeasterly for 460.0 feet to the point of beginning.

Parcel "G."

Beginning at a point in the southwestern line of Colden Avenue, distant 740.0 feet northerly from the intersection of said line with the northwestern line of Morris Park Avenue as these streets are ceded. Thence northerly along said southwestern line of Radcliff Avenue for 80.0 feet. Thence southwesterly deflecting 90° to the left for 200.0 feet to the northeastern line of Radcliff Avenue as ceded. Thence southerly along last-mentioned line for 80.0 feet. Thence northeasterly for 200.0 feet to the point of beginning.

Parcel "H."

Beginning at a point in the southwestern line of Colden Avenue, distant 740.0 feet northerly from the intersection of said line with the northwestern line of Morris Park Avenue as these streets are ceded. Thence northerly along said southwestern line of Radcliff Avenue for 80.0 feet. Thence southwesterly deflecting 90° to the left for 200.0 feet to the northeastern line of Colden Avenue as ceded. Thence southerly along last-mentioned line for 80.0 feet. Thence northeasterly for 200.0 feet to the point of beginning.

Parcel "I."

Beginning at a point in the southwestern line of Hone Avenue, distant 740.0 feet northerly from the intersection of said line with the northwestern line of Morris Park Avenue as these streets are ceded. Thence northerly along said southwestern line of Hone Avenue for 80.0 feet. Thence southwesterly deflecting 90° to the left for 200.0 feet to the northeastern line of Paulding Avenue as ceded. Thence southerly along last-mentioned line for 80.0 feet. Thence northeasterly for 200.0 feet to the point of beginning.

Parcel "J."

Beginning at a point in the southwestern line of Lurting Avenue, distant 740.0 feet northerly from the intersection of said line with the northwestern line of Morris Park Avenue as these streets are ceded. Thence northerly along said southwestern line of Lurting Avenue for 80.0 feet. Thence southwesterly deflecting 90° to the left for 200.0 feet to the northeastern line of Hone Avenue as ceded. Thence southerly along last-mentioned line for 80.0 feet. Thence northeasterly for 200.0 feet to the point of beginning.

Parcel "K."

Beginning at a point in the southwestern line of Haight Avenue, distant 740.0 feet northerly from the intersection of said line with the northwestern line of Morris Park Avenue as these streets are ceded. Thence northerly along said southwestern line of Haight Avenue for 80.0 feet. Thence southwesterly deflecting 90° to the left for 200.0 feet to the northeastern line of Lurting Avenue as ceded. Thence southerly along last-mentioned line for 80.0 feet. Thence northeasterly for 200.0 feet to the point of beginning.

Parcel "L."

Beginning at a point in the southwestern line of Munroe Avenue, distant 740.0 feet northerly from the intersection of said line with the northwestern line of Morris Park Avenue as these streets are ceded. Thence northerly along said southwestern line of Munroe Avenue for 80.0 feet. Thence southwesterly deflecting 90° to the left for 200.0 feet to the northeastern line of Haight Avenue as ceded. Thence southerly along last-mentioned line for 80.0 feet. Thence northeasterly for 200.0 feet to the point of beginning.

Parcel "M."

Beginning at a point in the northeastern line of Munroe Avenue, distant 740.0 feet northerly from the intersection of said line with the northwestern line of Morris Park Avenue as these streets are ceded. Thence northerly along said northeastern line of Munroe Avenue for 80.0 feet. Thence northeasterly deflecting 90° to the right for 1,020.00 feet to the southwestern line of Tenbroeck Avenue as being acquired. Thence still northeasterly deflecting 1° 43' 57.6" to the left for 60.03 feet to the northeastern line of Tenbroeck Avenue as being acquired. Thence still northeasterly deflecting 7° 46' 36.1" to the left for 1,513.09 feet to the western line of Seymour Avenue as being acquired. Thence northerly deflecting 38° 35' 17.5" to the left for 101.22 feet to the eastern line of said Seymour Avenue. Thence easterly deflecting 86° 11' 18.7" to the right for 563.154 feet to the western line of Eastchester Road as being acquired. Thence still easterly deflecting 3° 31' 11.6" to the right for 101.36 feet to the eastern line of said Eastchester Road. Thence still easterly deflecting 0° 19' 06.7" to the right for 1,015.25 feet. Thence southwesterly curving to the left on the arc of a circle of 2,193.078 feet radius for 81.57 feet. The radius of which curve drawn southeasterly through the eastern extremity of the preceding course forms an angle of 43° 42' 33.9" southerly with the eastern prolongation of said preceding course. Thence westerly forming an angle of 138° 25' 18.4" to the west with the radius of the preceding curve drawn southeasterly through its southwestern extremity for 948.12 feet to the eastern line of Eastchester Road as being acquired. Thence still westerly deflecting 11° 22' 29.7" to the left for 100.01 feet to the western line of said Eastchester Road. Thence still westerly deflecting 7° 32' 11.4" to the right for 452.215 feet.

Thence southwesterly deflecting 47° 36' 01.2" to the left for 1,627.97 feet to the northeastern line of Tenbroeck Avenue as being acquired. Thence still southwesterly deflecting 8° 50' 27.4" to the right for 60.0 feet to the southwestern line of said Tenbroeck Avenue. Thence still southwesterly for 1,020.0 feet to the point of beginning.

Rhineland Avenue is shown on Sections 37, 41 and 46 of the Final Maps of the Borough of The Bronx, which were filed as follows:

Section 37—In the office of the President of the Borough of The Bronx on June 21, 1911, in the office of the Register of New York County on June 17, 1911, as Map No. 1534, and in the office of the Corporation Counsel of The City of New York on June 19, 1911, in pigeonhole 164.

Section 41—In the office of the President of the Borough of The Bronx on November 13, 1911, in the office of the Register of New York County on November 10, 1911, as Map No. 1564, and in the office of the Corporation Counsel of The City of New York on November 10, 1911, in pigeonhole 177.

Section 46—In the office of the President of the Borough of The Bronx on April 8, 1912, in the office of the Register of New York County on April 5, 1912, as Map No. 1603, and in the office of the Corporation Counsel of The City of New York on April 6, 1912, in pigeonhole 185.

Rhineland Avenue is also shown on the following maps: "Map showing the change of lines of Rhineland Avenue, from White Plains Road to Matthews Avenue and the discontinuing and closing of Sagamore Street, from Hunt Avenue to Bear Swamp Road and the adjustment of grades of intersecting avenues and streets necessitated thereby," filed as follows: In the office of the President of the Borough of The Bronx on March 26, 1915, in the office of the Register of Bronx County on March 24, 1915, as Map No. 93, and in the office of the Corporation Counsel of The City of New York on March 23, 1915, in pigeonhole 236.

"Map showing the widening of Rhineland Avenue, from Bear Swamp Road to Williamsbridge Road, and the adjustment of grades necessitated thereby, and the change of grades in the territory bounded by Morris Park Avenue, Matthews Avenue, Neil Avenue and Fowler Avenue," filed as follows: In the office of the President of the Borough of The Bronx on April 28, 1914, in the office of the Register of Bronx County on April 28, 1914, as Map No. 23, and in the office of the Corporation Counsel of The City of New York on April 29, 1914, in pigeonhole 232.

Rhineland Avenue, from Cruger Avenue to Stillwell Avenue, is located east of Bronx River. The Board of Estimate and Apportionment by a resolution adopted on the 1st day of July, 1915, duly determined that no portion of the cost and expense of said proceeding incurred by reason of the provisions of Title 4, Chapter 17, of the Greater New York Charter, as amended, shall be borne and paid by The City of New York; that one-third of the entire cost and expense of acquiring title to the real property required for the opening of that part of Rhineland Avenue extending from Cruger Avenue to Muliner Avenue, one-third of the expense of the Bureau of Street Openings, one-third of the cost and expense incurred by the President of the Borough of The Bronx in the preparation of rule, damage and benefit maps for use in the proceeding, and one-third of all other expenses and disbursements authorized by Section 977 and Section 1009 of said title, as amended, shall be assessed upon the district designated as District No. 2 on the diagram herewith shown.

ment, at a Special Term, Part I (Motions), held in and for the County of Bronx, in the County Court-house, in the Borough of Bronx, City of New York, on the 22nd day of October, 1915, at the opening of the Court on that day, or as soon thereafter as counsel can be heard thereon, for the appointment of Commissioners of Estimate and a Commissioner of Assessment in the above-entitled matter.

The nature and extent of the improvement hereby intended is the acquisition of title in fee by The City of New York, for the use of the public, to all the lands and premises, together with the buildings thereon and the appurtenances thereunto belonging, required for the opening and extending of Munroe Avenue, from Sacket Avenue to Van Nest Avenue, and Haight Avenue, from Sacket Avenue to Van Nest Avenue, in the Twenty-fourth Ward, Borough of The Bronx, City of New York.

Munroe Avenue, from Sacket Avenue to Van Nest Avenue, and Haight Avenue, from Sacket Avenue to Van Nest Avenue, in the Borough of The Bronx, City of New York, being the following described lots, pieces or parcels of land, viz.:

MUNROE AVENUE.

Parcel "A."

Beginning at a point in the western line of Munroe Avenue, distant 352.41 feet southerly from the intersection of said line with the southern line of Pierce Avenue as said streets were ceded July 12, 1913. Thence northerly along the southern line of said Munroe Avenue as ceded for 74.97 feet. Thence southerly deflecting 110° 10' 36" to the right for 245.73 feet to the northern line of Sacket Avenue as being acquired. Thence westerly along said northern line of Sacket Avenue for 60.17 feet. Thence northerly for 205.31 feet to the point of beginning.

Parcel "B."

Beginning at a point in the eastern line of Munroe Avenue, distant 669.26 feet northerly from the intersection of said line with the northern line of Pierce Avenue as said streets were ceded July 12, 1913. Thence westerly along the northern line of said Munroe Avenue, as ceded, for 62.05 feet. Thence northerly deflecting 75° 14' 40" to the right for 40.16 feet. Thence easterly deflecting 90° to the right for 60.0 feet. Thence southerly for 55.97 feet to the point of beginning.

HAIGHT AVENUE.

Beginning at a point in the eastern line of Haight Avenue, distant 484.68 feet southerly from the intersection of said line with the southern line of Pierce Avenue as said streets were ceded July 12, 1913. Thence southwesterly along the southeastern line of Haight Avenue, as ceded, for 29.38 feet. Thence southerly along the eastern line of said Haight Avenue, as ceded, for 63.0 feet to the northern line of Sacket Avenue as being acquired. Thence easterly along said northern line of Sacket Avenue for 14.36 feet. Thence northerly for 78.43 feet to the point of beginning.

Munroe and Haight Avenues, from Sacket Avenue to Van Nest Avenue, are shown on Section 46 of the Final Maps of the Borough of The Bronx, which section was filed in the office of the President of the Borough of The Bronx on April 8, 1912, in the office of the Register of New York County on April 5, 1912, as Map No. 1603, and in the office of the Corporation Counsel of The City of New York on April 6, 1912, in pigeonhole 185.

Munroe Avenue is also shown on a map entitled "Map showing the change of lines and grades of Sacket Avenue, from Haight Avenue to Williamsbridge Road; the change of grades in Munroe Avenue, from Pierce Avenue to Sacket Avenue, and in Williamsbridge Road, from Pierce Avenue to Eastchester Road, and the adjustment of grades of the intersecting avenues and streets affected thereby," which map was filed in the office of the President of the Borough of The Bronx on September 12, 1913, in the office of the Register of New York County on September 12, 1913, as Map No. 1789, and in the office of the Corporation Counsel of The City of New York on September 12, 1913, in pigeonhole 209.

The land taken for Munroe and Haight Avenues is located east of Bronx River.

The Board of Estimate and Apportionment on the 25th day of June, 1915, duly fixed and determined the area of assessment for benefit in this proceeding as follows:

Bounded on the north by a line distant 100 feet northerly from and parallel with the northern line of Van Nest Avenue, the said distance being measured at right angles to Van Nest Avenue; on the east by a line distant 100 feet easterly from and parallel with the easterly line of Munroe Avenue, the said distance being measured at right angles to Munroe Avenue, and by the prolongation of the said line; on the south by a line always distant 100 feet southerly from and parallel with the southerly line of Sacket Avenue, the said distance being measured at right angles to Sacket Avenue; and on the west by a line midway between Haight Avenue and Lurting Avenue and by the prolongation of the said line.

Dated New York, October 9th, 1915.
LAMAR HARDY, Corporation Counsel,
Municipal Building, Borough of Manhattan, City of New York. 09,21

Filing Bill of Costs.

FIRST DEPARTMENT.

In the Matter of the Application of The City of New York, relative to acquiring title, wherever the same has not been heretofore acquired for the same purpose in fee, to the lands, tenements and hereditaments required for the opening and extending of UNIONPORT ROAD, from Morris Park Avenue to White Plains Road, near Baker Avenue, in the 24th Ward, Borough of The Bronx, City of New York.

NOTICE IS HEREBY GIVEN THAT THE bill of costs, charges and expenses incurred by reason of the proceedings in the above-entitled matter will be presented for taxation to one of the Justices of the Supreme Court of the State of New York, First Department, at a Special Term thereof, Part I, to be held at the County Court House in the Borough of Manhattan, in the City of New York, on the 25th day of October, 1915, at 10.30 o'clock in the forenoon of that day, or as soon thereafter as Counsel can be heard thereon; and that the said bill of costs, charges and expenses has been deposited in the Office of the Clerk of the County of New York, there to remain for and during the space of ten days, as required by law.

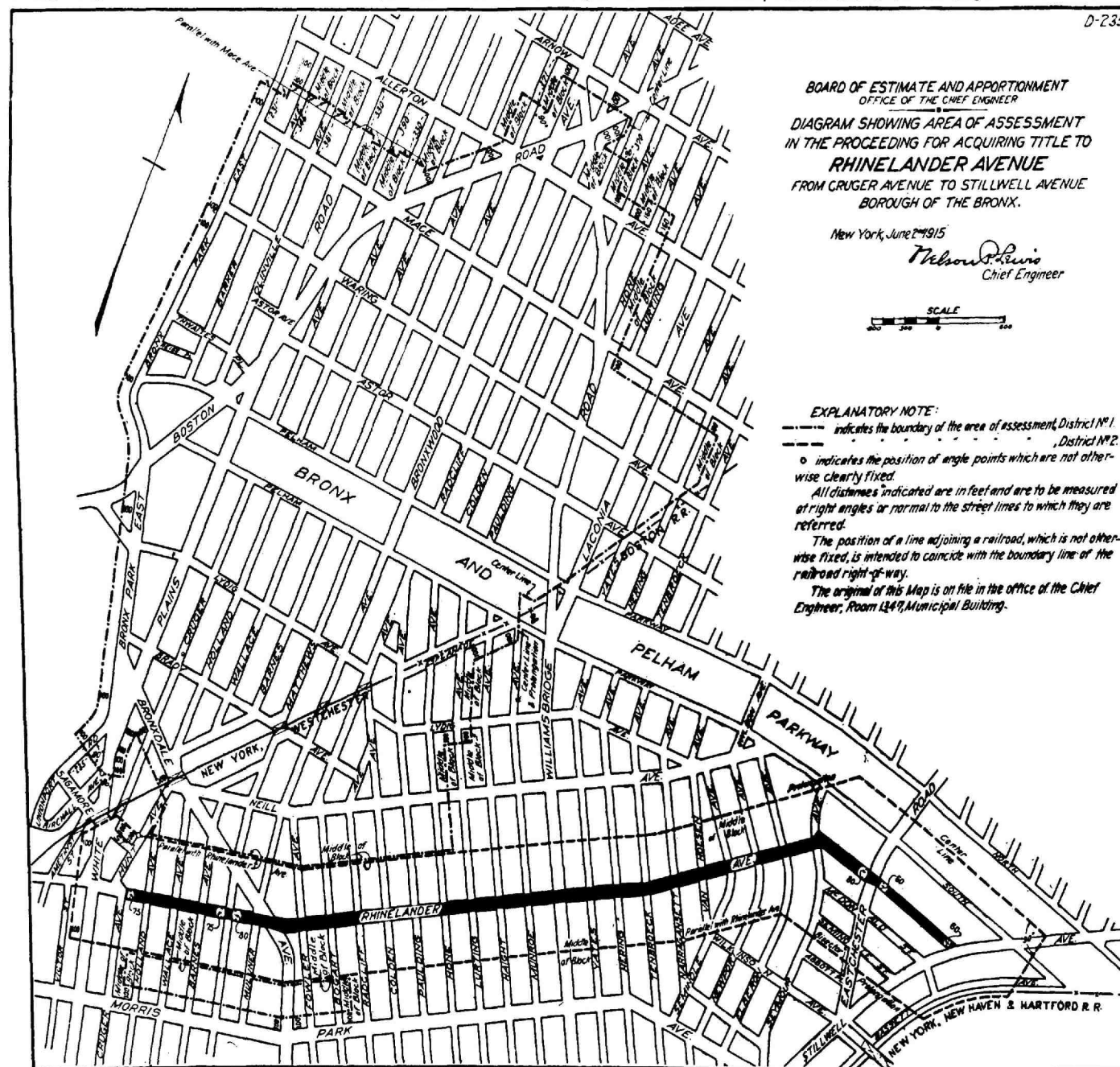
Dated, New York, October 9th, 1915.
MANTON M. WYVILL, EDWARD J. McLAUGHLIN, FRANK E. GORE, Commissioners of Estimate, MANTON M. WYVILL, Commissioner of Assessment.
JOEL J. QUIER, Clerk. 09,21

SUPREME COURT—SECOND DEPARTMENT.

Filing of Final Reports.

SECOND DEPARTMENT.

In the Matter of the Application of The City of New York, relative to acquiring title, wherever the same has not been heretofore acquired for



BOARD OF ESTIMATE AND APPORTIONMENT
OFFICE OF THE CHIEF ENGINEER
DIAGRAM SHOWING AREA OF ASSESSMENT
IN THE PROCEEDING FOR ACQUIRING TITLE TO
RHINELAND AVENUE
FROM CRUGER AVENUE TO STILLWELL AVENUE
BOROUGH OF THE BRONX.
New York, June 1915
Melvold Davis
Chief Engineer

EXPLANATORY NOTE:
--- indicates the boundary of the area of assessment, District No. 1, District No. 2.
o indicates the position of angle points which are not otherwise clearly fixed.
All distances indicated are in feet and are to be measured at right angles or normal to the street lines to which they are referred.
The position of a line adjoining a railroad, which is not otherwise fixed, is intended to coincide with the boundary line of the railroad right-of-way.
The original of this map is on file in the office of the Chief Engineer, Room 1349, Municipal Building.

Dated, New York, October 9th, 1915.
LAMAR HARDY, Corporation Counsel,
Municipal Building, Borough of Manhattan, City of New York. 09,21

FIRST DEPARTMENT.

In the Matter of the Application of The City of

New York, relative to acquiring title, wherever the same has not been heretofore acquired for the same purpose in fee, to the lands, tenements and hereditaments required for the opening and extending of MUNROE AVENUE, from Sacket Avenue to Van Nest Avenue, and HAIGHT AVENUE, from Sacket Avenue to

Van Nest Avenue, in the Twenty-fourth Ward, Borough of The Bronx, City of New York.

PURSUANT TO THE STATUTES IN SUCH cases made and provided, notice is hereby given that an application will be made to the Supreme Court of the State of New York, First Depart-

the same purpose in fee, to the lands, tenements and hereditaments required for the opening and extending of TOWNS PLACE, from Packard Street to Laurel Hill Avenue, in the 2d Ward, Borough of Queens, City of New York.

NOTICE IS HEREBY GIVEN THAT THE final reports of the Commissioners of Estimate and of the Commissioner of Assessment in the above-entitled matter will be presented for confirmation to the Supreme Court of the State of New York, Second Department, at a Trial Term thereof, Part I, to be held in the Queens County Court House, Long Island City, in the Borough of Queens, in the City of New York, on the 20th day of October, 1915, at the opening of the Court on that day; and that the said final reports have been deposited in the Office of the Clerk of the County of Queens, there to remain for and during the space of five days, as required by law.

Dated, New York, October 13th, 1915.
CLARENCE EDWARDS, JOHN N. BOOTH,
GEORGE W. PLITT, Commissioners of Estimate.
CLARENCE EDWARDS, Commissioner of Assessment.

WALTER C. SHEPPARD, Clerk. 613,18

SECOND DEPARTMENT.

In the Matter of the Application of The City of New York, relative to acquiring title, wherever the same has not been heretofore acquired for the same purpose in fee, to the lands, tenements and hereditaments required for the opening and extending of SOUTH VILLA (SHERMAN) STREET, from Liberty Avenue to Jerome Avenue (Broadway), in the Fourth Ward, Borough of Queens, City of New York.

NOTICE IS HEREBY GIVEN THAT THE final reports of the Commissioners of Estimate and of the Commissioner of Assessment in the above-entitled matter will be presented for confirmation to the Supreme Court of the State of New York, Second Department, at a Trial Term thereof, Part I, to be held in the Queens County Court House, Long Island City, in the Borough of Queens, in the City of New York, on the 20th day of October, 1915, at the opening of the Court on that day; and that the said final reports have been deposited in the Office of the Clerk of the County of Queens, there to remain for and during the space of five days, as required by law.

Dated, New York, October 13th, 1915.
WM. S. COGSWELL, HARRY I. HUBER,
JOHN SILVESTRO, Commissioners of Estimate.
WM. S. COGSWELL, Commissioner of Assessment.

WALTER C. SHEPPARD, Clerk. 613,18

Filing Preliminary Abstracts.

SECOND DEPARTMENT.

In the Matter of the Application of The City of New York, relative to acquiring title, wherever the same has not been heretofore acquired for the same purpose in fee, to the lands, tenements and hereditaments required for the opening and extending of TWENTY-FOURTH AVENUE, from Stillwell Avenue to Cropsey Avenue, excluding the right-of-way of the Brooklyn, Bath and West End Railroad, in the 31st Ward, Borough of Brooklyn, The City of New York.

NOTICE IS HEREBY GIVEN TO ALL PERSONS interested in the above-entitled proceeding, and to the owner or owners, occupant or occupants, of all houses and lots and improved and unimproved lands affected thereby, and to all others whom it may concern, to wit:

First.—That the undersigned, Commissioners of Estimate, have completed their estimate of damage, and that all persons interested in this proceeding, or in any of the lands, tenements and hereditaments and premises affected thereby, having any objection thereto, do file their said objections in writing, duly verified, with them at their office, No. 166 Montague Street, in the Borough of Brooklyn, in the City of New York, on or before the 26th day of October, 1915, and that the said Commissioners will hear parties so objecting, and for that purpose will be in attendance at their said office on the 27th day of October, 1915, at 2:30 o'clock P. M.

Second.—That the undersigned, Commissioner of Assessment, has completed his estimate of benefit and supplemental estimate of damage, and of all persons interested in this proceeding, or in any of the lands, tenements and hereditaments and premises affected thereby, having any objection thereto, do file their said objections in writing, duly verified, with him at his office, No. 166 Montague Street, in the Borough of Brooklyn, in the City of New York, on or before the 26th day of October, 1915, and that the said Commissioner will hear parties so objecting, and for that purpose will be in attendance at his said office on the 28th day of October, 1915, at 2:30 o'clock P. M.

Third.—That the Commissioner of Assessments has assessed any or all of such lands, tenements and hereditaments and premises as are within the area of assessment fixed and prescribed as the area of assessment for benefit by the Board of Estimate and Apportionment on the 15th day of June, 1911, and that the said area of assessment includes all those lands, tenements and hereditaments and premises situate and being in the Borough of Brooklyn, in the City of New York, which, taken together, are bounded and described as follows, viz.:

Beginning at a point on the northeasterly line of Cropsey Avenue where it is intersected by a line midway between 23d Avenue and 24th Avenue, and running thence northeasterly along the said line midway between 23d Avenue and 24th Avenue to the intersection with the westerly line of Stillwell Avenue; thence easterly at right angles to Stillwell Avenue to the intersection with a line midway between Stillwell Avenue and West 13th Street; thence southwardly along the said line midway between Stillwell Avenue and West 13th Street to the intersection with a line at right angles to Stillwell Avenue and passing through a point on its easterly side where it is intersected by the prolongation of a line midway between 24th Avenue and 25th Avenue; thence westwardly along the said line at right angle to Stillwell Avenue to its easterly side; thence southwestwardly along the said line midway between 24th Avenue and 25th Avenue, and along the prolongation of the said line, to the intersection with the northeasterly line of Cropsey Avenue; thence southwestwardly at right angles to Harway Avenue to a point distant 100 feet southwestwardly from its southwesterly side; thence northwesterly and always distant 100 feet southwestwardly from and parallel with the southwesterly lines of Harway Avenue and of Cropsey Avenue to the intersection with a line at right angles to Cropsey Avenue and passing through the point of beginning; thence north-easterly along the said line at right angles to Cropsey Avenue to the point or place of beginning.

Fourth.—That the abstracts of said amended and supplemental estimate of damage and of said assessment for benefit, together with the damage and benefit maps, and also all the affidavits, estimates, proofs and other documents used by the Commissioners of Estimate and by the Commis-

sioner of Assessment in making the same, have been deposited in the Bureau of Street Openings in the Law Department of The City of New York, No. 166 Montague Street, in the Borough of Brooklyn, in said City, there to remain until the 13th day of November, 1915.

Fifth.—That, provided there be no objections filed to either of said abstracts, the reports as to awards and as to assessments for benefit herein will be presented for confirmation to the Supreme Court of the State of New York, Second Department, at a Special Term thereof, to be held in the County Court House in the Borough of Brooklyn, in the City of New York, on the 15th day of December, 1915, at the opening of the Court on that day.

Sixth.—In case, however, objections are filed to the foregoing abstracts of estimate and assessment, or to either of them, the motion to confirm the reports as to awards and as to assessments shall stand adjourned to the date to be hereafter specified in the notice provided in such cases to be given in relation to filing the final reports, pursuant to Sections 981 and 984 of the Greater New York Charter, as amended by Chapter 658 of the Laws of 1906.

Dated, New York, October 14th, 1915.
GEO. A. STEVES, F. MATTHEW SAUZE,
JOHN M. DRENNAN, Commissioners of Estimate.
GEO. A. STEVES, Commissioner of Assessment.

ANDREW C. TROY, Clerk. 614,25

SECOND DEPARTMENT.

In the Matter of the Application of The City of New York, relative to acquiring title, wherever the same has not been heretofore acquired for the same purpose in fee, to the lands, tenements and hereditaments required for the opening and extending of FOURTH STREET, from Queens Boulevard to Jackson Avenue, and FIFTH STREET, from Queens Boulevard to Woodside Avenue, in the 2nd Ward, Borough of Queens, City of New York, as shown on a map or plan adopted by the Board of Estimate and Apportionment October 17, 1912, and approved by the Mayor October 24, 1912.

NOTICE IS HEREBY GIVEN TO ALL PERSONS interested in the above-entitled proceeding, and to the owner or owners, occupant or occupants, of all houses and lots and improved and unimproved lands affected thereby, and to all others whom it may concern, to wit:

First.—That the undersigned, Commissioners of Estimate, have completed their estimate of damage, and that all persons interested in this proceeding, or in any of the lands, tenements and hereditaments and premises affected thereby, having any objection thereto, do file their said objections in writing, duly verified, with them at their office, in the Municipal Building, Court House Square, Long Island City, in the Borough of Queens, in the City of New York, on or before the 3rd day of November, 1915, and that the said Commissioners will hear parties so objecting, and for that purpose will be in attendance at their said office on the 5th day of November, 1915, at 2 o'clock P. M.

Second.—That the undersigned, Commissioner of Assessment, has completed his estimate of benefit and that all persons interested in this proceeding, or in any of the lands, tenements and hereditaments and premises affected thereby, having any objection thereto, do file their said objections in writing, duly verified, with him at his office, in the Municipal Building, Court House Square, Long Island City, in the Borough of Queens, in the City of New York, on or before the 3rd day of November, 1915, and that the said Commissioner will hear parties so objecting, and for that purpose will be in attendance at his said office on the 8th day of November, 1915, at 2 o'clock P. M.

Third.—That the Commissioner of Assessment has assessed any or all such lands, tenements and hereditaments and premises as are within the area of assessment fixed and prescribed as the area of assessment for benefit by the Board of Estimate and Apportionment on the 20th day of February, 1913, and that the said area of assessment includes all those lands, tenements and hereditaments and premises situate and being in the Borough of Queens, in the City of New York, which, taken together, are bounded and described as follows, viz.:

Beginning at a point on the southerly line of Jackson Avenue midway between Fourth Street and Fifth Street, and running thence southwardly along a line always midway between Fourth Street and Fifth Street and the prolongation thereof to a point distant 100 feet northerly from the northerly line of Woodside Avenue, the said distance being measured at right angles to Woodside Avenue; thence easterly and always distant 100 feet northerly from and parallel with the northerly line of Woodside Avenue to the intersection with a line bisecting the angle formed by the intersection of the prolongations of the center lines of Fifth Street and Wright Place; thence southwardly along the said bisecting line to the intersection with a line distant 100 feet northerly from and parallel with the northerly line of Mansion Place, the said distance being measured at right angles to Mansion Place; thence easterly along the said line parallel with Mansion Place to the intersection with a line distant 360 feet easterly from and parallel with the easterly line of Fifth Street as this street is laid out between Skillman Avenue and Queens Boulevard, the said distance being measured at right angles to Fifth Street; thence southwardly along the said line parallel with Fifth Street and along the prolongation of the said line to the intersection with a line distant 100 feet southerly from and parallel with the southerly line of Queens Boulevard, the said distance being measured at right angles to Queens Boulevard; thence westwardly along the said line parallel with Queens Boulevard to the intersection with the prolongation of a line midway between Third Street and Fourth Street as these streets are laid out where they adjoin Queens Boulevard on the north; thence northwardly along a line always midway between Third Street and Fourth Street and along the prolongations of the said line to the intersection with the southerly line of Jackson Avenue; thence northwardly at right angles to Jackson Avenue a distance of 200 feet; thence easterly and parallel with Jackson Avenue to the intersection with a line at right angles to Jackson Avenue and passing through the point of beginning; thence southwardly along the said line at right angles to Jackson Avenue to the point or place of beginning.

Fourth.—That the abstracts of said estimate of damage and of said assessment for benefit, together with the damage and benefit maps, and also all the affidavits, estimates, proofs and other documents used by the Commissioners of Estimate and by the Commissioner of Assessment in making the same, have been deposited in the Bureau of Street Openings in the Law Department of The City of New York, in the Municipal Building, Court House Square, in the Borough of Queens, in said City, there to remain until the 3th day of November, 1915.

Fifth.—That, provided there be no objections filed to either of said abstracts, the reports as to awards and as to assessments for benefit herein will be presented for confirmation to the Supreme Court of the State of New York, Second Department, at a Special Term thereof for the hearing of motions, to be held in the County Court House in the Borough of Brooklyn, in the City of New York, on the 15th day of December, 1915, at the opening of the Court on that day.

Sixth.—In case, however, objections are filed to the foregoing abstracts of estimate and assessment, or to either of them, the motion to confirm the reports as to awards and as to assessments shall stand adjourned to the date to be hereafter specified in the notice provided in such cases to be given in relation to filing the final reports, pursuant to Sections 981 and 984 of the Greater New York Charter, as amended by Chapter 658 of the Laws of 1906.

Dated, New York, October 14th, 1915.
EDMUND D. HENNESSY, HIRAM THOMAS, FRANK V. KELLY, Commissioners of Estimate.
EDMUND D. HENNESSY, Commissioner of Assessment.

York, on the 17th day of December, 1915, at the opening of the Court on that day.

Sixth.—In case, however, objections are filed to the foregoing abstracts of estimate and assessment, or to either of them, the motion to confirm the reports as to awards and as to assessments shall stand adjourned to the date to be hereafter specified in the notice provided in such cases to be given in relation to filing the final reports, pursuant to Sections 981 and 984 of the Greater New York Charter as amended by Chapter 658 of the Laws of 1906.

Dated, New York, October 7th, 1915.
WM. A. JONES, Chairman; ROBT. B. LAWRENCE, MICHAEL PETTE, Commissioners of Estimate.
WM. A. JONES, Commissioner of Assessment.

WALTER C. SHEPPARD, Clerk. 614,30

SECOND DEPARTMENT.

In the Matter of the Application of The City of New York, relative to acquiring title, wherever the same has not been heretofore acquired for the same purpose in fee, to the lands, tenements and hereditaments required for the opening and extending of 72ND STREET, from Fort Hamilton Avenue to 13th Avenue, and from 17th Avenue to 22nd Avenue, 73RD STREET, from 10th Avenue to 13th Avenue, 74TH STREET, from 10th Avenue to 11th Avenue, from 16th Avenue to the westerly line of New Utrecht Avenue, and from the easterly line of New Utrecht Avenue to 22nd Avenue, and 75TH STREET, from 10th Avenue to the westerly line of New Utrecht Avenue, and from the easterly line of New Utrecht Avenue to 22nd Avenue, in the 30th Ward, Borough of Brooklyn, The City of New York.

NOTICE IS HEREBY GIVEN TO ALL PERSONS interested in the above-entitled proceeding, and to the owner or owners, occupant or occupants, of all houses and lots and improved and unimproved lands affected thereby, and to all others whom it may concern, to wit:

First.—That the undersigned, Commissioners of Estimate, have completed their estimate of damage, and that all persons interested in this proceeding, or in any of the lands, tenements and hereditaments and premises affected thereby, having any objection thereto, do file their said objections in writing, duly verified, with them at their office, No. 166 Montague Street, in the Borough of Brooklyn, in the City of New York, on or before the 3rd day of November, 1915, and that the said Commissioners will hear parties so objecting, and for that purpose will be in attendance at their said office on the 4th day of November, 1915, at 3:30 o'clock P. M.

Second.—That the undersigned, Commissioner of Assessment, has completed his estimate of benefit and that all persons interested in this proceeding, or in any of the lands, tenements and hereditaments and premises affected thereby, having any objection thereto, do file their said objections in writing, duly verified, with him at his office, No. 166 Montague Street, in the Borough of Brooklyn, in the City of New York, on or before the 3rd day of November, 1915, and that the said Commissioner will hear parties so objecting, and for that purpose will be in attendance at his said office on the 5th day of November, 1915, at 3:30 o'clock P. M.

Third.—That the Commissioner of Assessments has assessed any or all of such lands, tenements and hereditaments and premises as are within the area of assessment for benefit by the Board of Estimate and Apportionment on the 26th day of March, 1909, and that the said area of assessment includes all those lands, tenements and hereditaments and premises situate and being in the Borough of Brooklyn, in the City of New York, which, taken together, are bounded and described as follows, viz.:

Beginning at a point on the prolongation of a line midway between Seventy-first Street and Seventy-second Street, distant 100 feet southeasterly from the southeasterly line of Twenty-second Avenue, and running thence southwestwardly and parallel with Twenty-second Avenue to a point midway between Seventy-eighth Street and Seventy-ninth Street; thence northwesterly along a line midway between Seventy-eighth Street and Seventy-ninth Street to a point distant 350 feet northwesterly from the northwesterly line of Tenth Avenue; thence northwesterly and parallel with Tenth Avenue to a point midway between Seventy-second Street and Seventy-third Street; thence northwesterly along a line midway between Seventy-second Street and Seventy-third Street to the intersection with a line distant 100 feet northwesterly from and parallel with the northwesterly line of Fort Hamilton Avenue, the said distance being measured at right angles to Fort Hamilton Avenue; thence northwesterly along the said line parallel with Fort Hamilton Avenue to a point midway between Seventy-first Street and Seventy-second Street; thence south-easterly along a line midway between Seventy-first Street and Seventy-second Street and along the prolongation of the said line to the point or place of beginning. Excluding, however, from the above-described area such lands as may be exempt from assessment under the provisions of section 992 of the Charter.

Fourth.—That the abstracts of said estimate of damage and of said assessment for benefit, together with the damage and benefit maps, and also all the affidavits, estimates, proofs and other documents used by the Commissioners of Estimate and by the Commissioner of Assessment in making the same, have been deposited in the Bureau of Street Openings in the Law Department of The City of New York, No. 166 Montague Street, in the Borough of Brooklyn in said City, there to remain until the 13th day of November, 1915.

Fifth.—That, provided there be no objections filed to either of said abstracts, the reports as to awards and as to assessments for benefit herein will be presented for confirmation to the Supreme Court of the State of New York, Second Department, at a Special Term thereof, to be held in the County Court House in the Borough of Brooklyn, in the City of New York, on the 15th day of December, 1915, at the opening of the Court on that day.

Sixth.—In case, however, objections are filed to the foregoing abstracts of estimate and assessment, or to either of them, the motion to confirm the reports as to awards and as to assessments shall stand adjourned to the date to be hereafter specified in the notice provided in such cases to be given in relation to filing the final reports, pursuant to Sections 981 and 984 of the Greater New York Charter, as amended by Chapter 658 of the Laws of 1906.

Dated, New York, October 14th, 1915.
EDMUND D. HENNESSY, HIRAM THOMAS, FRANK V. KELLY, Commissioners of Estimate.
EDMUND D. HENNESSY, Commissioner of Assessment.

ANDREW C. TROY, Clerk. 614,30

SECOND DEPARTMENT.

In the matter of the application of The City of New York, relative to acquiring title wherever the same has not been heretofore acquired for the same purpose in fee, to the lands, tenements and hereditaments required for the opening and extending of RUTLAND ROAD, from Remsen Avenue to East 98th Street, in the 29th Ward, Borough of Brooklyn, The City of New York.

NOTICE IS HEREBY GIVEN TO ALL PERSONS interested in the above-entitled proceeding, and to the owner or owners, occupant or occupants, of all houses and lots and improved and unimproved lands affected thereby, and to all others whom it may concern, to wit:

First.—That the undersigned, Commissioners of Estimate, have completed their estimate of damage, and that all persons interested in this proceeding, or in any of the lands, tenements and hereditaments and premises affected thereby, having any objection thereto, do file their said objections in writing, duly verified, with them at their office, No. 166 Montague Street, in the Borough of Brooklyn, in the City of New York, on or before the 16th day of October, 1915, and that the said Commissioners will hear parties so objecting, and for that purpose will be in attendance at their said office on the 18th day of October, 1915, at 11 o'clock a. m.

Second.—That the undersigned, Commissioner of Assessment, has completed his estimate of benefit and supplemental estimate of damage, and of all persons interested in this proceeding, or in any of the lands, tenements and hereditaments and premises affected thereby, having any objection thereto, do file their said objections in writing, duly verified, with him at his office, No. 166 Montague Street, in the Borough of Brooklyn, in the City of New York, on or before the 16th day of October, 1915, and that the said Commissioner will hear parties so objecting, and for that purpose will be in attendance at his said office on the 19th day of October, 1915, at 11 o'clock a. m.

Third.—That the Commissioner of Assessments has assessed any or all of such lands, tenements and hereditaments and premises as are within the area of assessment fixed and prescribed as the area of assessment for benefit by the Board of Estimate and Apportionment on the 4th day of June, 1909, and that the said area of assessment includes all those lands, tenements and hereditaments and premises situate and being in the Borough of Brooklyn, in the City of New York, which, taken together, are bounded and described as follows, viz.:

Bounded on the northwest by a line bisecting the angle formed by the intersection of the prolongations of the southeasterly line of East New York Avenue, as laid out immediately north-easterly from and adjoining Remsen Avenue, and the northwesterly line of Rutland Road; on the northeast by a line distant 100 feet north-easterly from and parallel with the northwesterly line of East Ninety-eighth Street, the said distance being measured at right angles to East Ninety-eighth Street; on the southeast by a line midway between Rutland Road and Winthrop Street, as laid out east of Remsen Avenue, and by the prolongations of the said line; and on the southwest by a line distant 100 feet south-westerly from and parallel with the southwesterly line of Remsen Avenue, the said distance being measured at right angles to Remsen Avenue.

Fourth.—That the abstracts of said amended and supplemental estimate of damage and of said assessment for benefit, together with the damage and benefit maps, and also all the affidavits, estimates, proofs and other documents used by the Commissioners of Estimate and by the Commissioner of Assessment in making the same, have been deposited in the Bureau of Street Openings in the Law Department of The City of New York, No. 166 Montague Street, in the Borough of Brooklyn, in said City, there to remain until the 31st day of November, 1915.

Fifth.—That, provided there be no objections filed to either of said abstracts, the reports as to awards and as to assessments for benefit herein will be presented for confirmation to the Supreme Court of the State of New York, Second Department, at a Special Term thereof, to be held in the County Court House in the Borough of Brooklyn, in the City of New York, on the 15th day of December, 1915, at the opening of the Court on that day.

Sixth.—In case, however, objections are filed to the foregoing abstracts of estimate and assessment, or to either of them, the motion to confirm the reports as to awards and as to assessments shall stand adjourned to the date to be hereafter specified in the notice provided in such cases to be given in relation to filing the final reports, pursuant to Sections 981 and 984 of the Greater New York Charter, as amended by chapter 658 of the Laws of 1906.

Dated, New York, October 4, 1915.
EDWARD F. LINTON, JAMES G. REYNOLDS, Commissioners of Estimate; EDWARD F. LINTON, Commissioner of Assessment.

ANDREW C. TROY, Clerk. 64,15

Application for Appointment of Commissioners.

SECOND DEPARTMENT.

In the Matter of the Application of The City of New York, relative to acquiring title, wherever the same has not been heretofore acquired for the same purpose in fee, to the lands, tenements and hereditaments required for the opening and extending of FISK AVENUE, from Queens Boulevard to Broadway, in the Second Ward, Borough of Queens, City of New York.

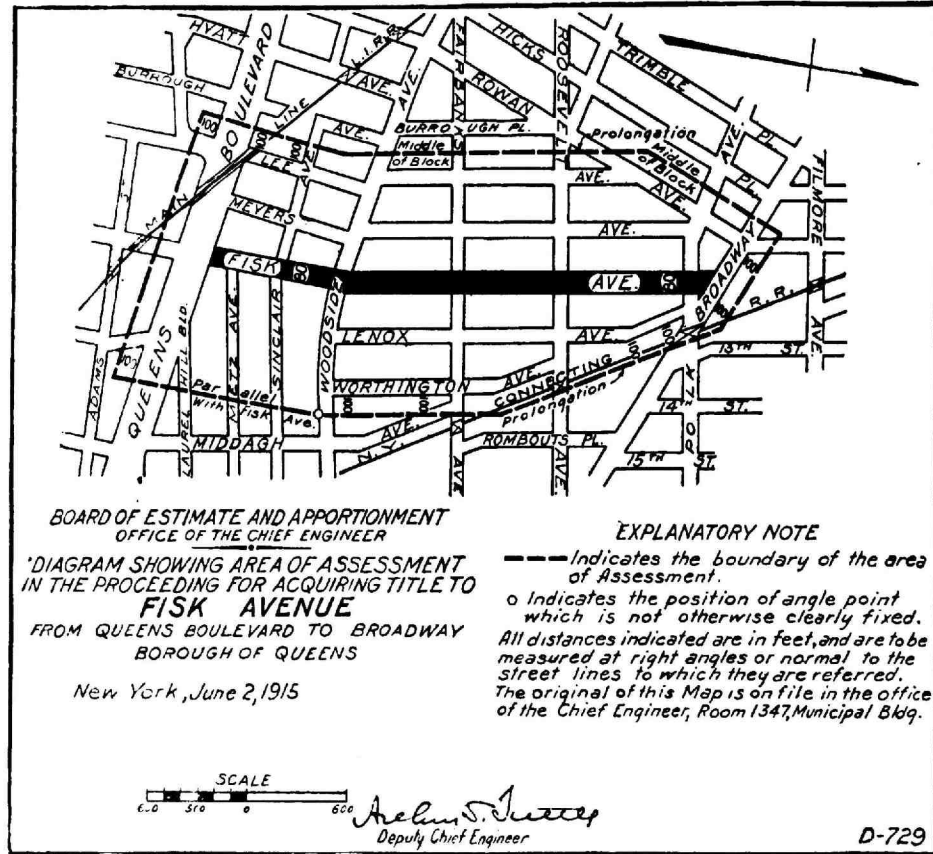
PURSUANT TO THE STATUTES IN SUCH cases made and provided, notice is hereby given that an application will be made to the Supreme Court of the State of New York, Second Department, at a Special Term, Part I, of said Court, to be held for the hearing of motions, in the County Court-house, in the County of Kings, in the Borough of Brooklyn, in the City of New York, on the 22nd day of October, 1915, at the opening of the Court on that day, or as soon thereafter as counsel can be heard thereon, for the appointment of Commissioners of Estimate and a Commissioner of Assessment in the above-entitled matter.

The nature and extent of the improvement hereby intended is the acquisition of title by The City of New York, in fee, for the use of the public, to all the lands and premises, with the buildings thereon and the appurtenances thereunto belonging, required for the opening and extending of Fisk Avenue, from Queens Boulevard to Broadway, in the Second Ward, Borough of Queens, City of New York, being the following-described lots, pieces or parcels of land, viz.:

Beginning at a point formed by the intersection of the westerly line of Fisk Avenue with the southerly line of Broadway. Running thence easterly for 100.91 feet along the southerly line of Broadway to the easterly line of Fisk Avenue. Thence southerly, deflecting to the right 52° 26' 44" for 2,210.93 feet along the easterly line of Fisk Avenue to the northerly line of Woodside Avenue. Thence southerly, deflecting to the right 12° 35' 31" for 70.27 feet along the easterly line of Fisk Avenue to the southerly line of old Woodside Avenue. Thence southerly, deflecting to the left 0° 26' 27" for 752.90 feet along the easterly line of Fisk Avenue to the northerly line of Queens Boulevard. Thence westerly, deflecting to the right 100° 06' 51" for 81.26 feet along the northerly line of Queens Boulevard to the westerly line of Fisk Avenue. Thence northerly, deflecting to the right 79° 53' 09" for 744.91 feet along the westerly line of Fisk Avenue to the southerly line of Woodside Avenue. Thence northerly, deflecting to the left 3° 43' 50" for 83.36 feet along the westerly line of Fisk Avenue to the northerly line of Woodside Avenue.

nue. Thence northerly, for 2,235.58 feet, along the westerly line of Fisk Avenue to the southerly line of Broadway, the point or place of beginning. Fisk Avenue, extending from Queens Boulevard to Broadway, in the Second Ward, Borough of Queens, City of New York, is laid down upon Section 10 of Final Maps of the Borough of Queens; approved by the Board of Estimate and Apportionment November 2, 1911; by the Mayor November 18, 1911, copies of which were filed at the office of the President of the Borough of Queens February 28, 1912, at the office of the Clerk of the County of Queens at Jamaica February 26, 1912, and at the office of the Corporation Counsel of The City of New York February 27, 1912; and upon Section 11 of Final Maps of the Borough of Queens; approved by the Board of Estimate and Apportionment October 17, 1912; by the Mayor October 24, 1912, copies of which were filed at the office of the President of the Borough of Queens April 23, 1913, at the office of the Clerk of the County of Queens at Jamaica April 22, 1913, and at the office of the Corporation Counsel of The City of New York April 19, 1913.

The Board of Estimate and Apportionment by a resolution adopted on the 1st day of July, 1915, determined that the area of assessment for benefit in this proceeding be fixed and determined to be as shown on the following diagram:



Dated, New York, October 9th, 1915.
LAMAR HARDY, Corporation Counsel,
Municipal Building, Borough of Manhattan, City
of New York.

Applications to Amend Proceedings. SECOND DEPARTMENT.

In the matter of the Application of The City of New York, relative to acquiring title to a perpetual easement to the lands, tenements and hereditaments required for the purpose of constructing and maintaining a sewer outlet at the foot of NORTH 12TH STREET, as shown on a map adopted by the Board of Estimate and Apportionment on May 16, 1912, in the 14th Ward, Borough of Brooklyn, City of New York.

NOTICE IS HEREBY GIVEN THAT AN Application will be made to the Supreme Court at a Special Term thereof for the hearing of motions, to be held in and for the County of Kings at the County Court House, in the Bor-

ough of Brooklyn, City of New York, on the 21st day of October, 1915, at the opening of the Court on that day, or as soon thereafter as Counsel can be heard, for an order amending the above entitled proceeding so that the said proceeding will conform to the amended map or plan, prepared by the President of the Borough of Brooklyn, showing land in which it is necessary to acquire a title of perpetual easements for the purpose of constructing and maintaining a sewer outlet at the foot of North 12th Street, being portion of Lot 1, Block 2287, Section 8 of the Land Map of the County of Kings, Borough of Brooklyn, which map bears date the 22nd day of January, 1915, and was approved by resolution of the Board of Estimate and Apportionment adopted at a meeting of the said Board held on the 16th day of April, 1915, and for such other and further relief as in the premises may be just and proper.

Dated, New York, October 7th, 1915.
LAMAR HARDY, Corporation Counsel, 166
Montague Street, Brooklyn, N. Y. 07/19

BOROUGH OF RICHMOND.

Proposals.

SEALED BIDS OR ESTIMATES WILL BE received by the President of the Borough of Richmond at Borough Hall, St. George, New Brighton, S. I., until 12 o'clock M., on

TUESDAY, OCTOBER 19, 1915.

NO. 1. FOR CONSTRUCTING CEMENT SIDEWALKS ON BOTH SIDES OF GUYON AVENUE (OAKWOOD) BETWEEN THE STATION ISLAND RAILWAY TRACKS AND MILL ROAD, TOGETHER WITH ALL WORK INCIDENTAL THEREOF.

The Engineer's estimate of the quantity and quality of the material and the nature and extent, as near as possible, of the work required is as follows:

9,815 square feet of cement sidewalk, to furnish and lay.

The time for the completion of the work and the full performance of the contract is twenty (20) days.

The amount of security required is Six Hundred Dollars (\$600.00).

NO. 2. FOR CONSTRUCTING CEMENT SIDEWALKS ON VAN PELT AVENUE BETWEEN WASHINGTON AVENUE AND THE STATION ISLAND RAPID TRANSIT RAILROAD TRACKS, TOGETHER WITH ALL WORK INCIDENTAL THEREOF.

The Engineer's estimate of the quantity and quality of the material and the nature and extent, as near as possible, of the work required is as follows:

7,062 square feet of cement sidewalk, furnished and laid.

The time for the completion of the work and the full performance of the contract is twenty-five (25) days.

The amount of security required is Five Hundred Dollars (\$500.00).

The contracts must be bid for separately, and the bids will be compared and the contract awarded at a lump or aggregate sum for each contract.

Bidders are requested to make their bids or estimates upon the blank form prepared by the President, a copy of which, with the proper envelope in which to enclose the bid, can be obtained upon application therefor at the office of the Engineer in charge, Room 415, Borough Hall, St. George, S. I., and where plans and the contract, including the specifications, in the form approved by the Corporation Counsel, may be seen and other information obtained.

CALVIN D. VAN NAME, President.

New York, Oct. 4th, 1915. 07/19

See General Instructions to Bidders on last page, last column, of the "City Record."

SEALED BIDS OR ESTIMATES WILL BE received by the President of the Borough of Richmond, Borough Hall, St. George, New Brighton, S. I., until 12 o'clock m., on

TUESDAY, OCTOBER 19, 1915.

NO. 1. FOR FURNISHING FORAGE AT STABLE "A," SWAN ST., TOMPKINSVILLE, S. I.

The Superintendent's estimate of the quantity and quality of the material required is as follows:

No. 1—50,000 lbs. No. 2 Timothy Hay.
No. 2—8,000 lbs. No. 1 Straight Rye Straw.
No. 3—50,000 lbs. No. 3 White Clipped Oats.
No. 4—5,000 lbs. Bran.
No. 5—300 lbs. Oil Meal.
No. 6—14 doz. Salt Bricks.

The time for the completion of the work and the full performance of the contract is by or before December 31st, 1915.

The amount of security required is 30% of total amount for which contract is awarded.

NO. 2. FOR FURNISHING FORAGE AT STABLE "B," COLUMBIA ST., WEST NEW BRIGHTON, S. I.

The Superintendent's estimate of the quantity and quality of the material required is as follows:

No. 1—44,000 lbs. No. 2 Timothy Hay.
No. 2—6,500 lbs. No. 1 Straight Rye Straw.
No. 3—42,000 lbs. No. 3 White Clipped Oats.
No. 4—2,200 lbs. Bran.
No. 5—200 lbs. Oil Meal.
No. 6—2 doz. Salt Bricks.

The time for the completion of the work and the full performance of the contract is by or before December 31st, 1915.

The amount of security required is 30% of the total amount for which contract is awarded.

The contracts must be bid for separately, and the bids will be compared and the contract awarded at a lump or aggregate sum for each contract.

Bidders are requested to make their bids or estimates upon the blank form prepared by the President, a copy of which, with the proper envelope in which to enclose the bid, together with a copy of the contract, including the specifications, in the form approved by the Corporation Counsel, can be obtained upon application therefor at the office of the Superintendent of Street Cleaning, Other information may be obtained at the office of the Superintendent of Street Cleaning of the Borough of Richmond, Borough Hall, New Brighton, Borough of Richmond.

CALVIN D. VAN NAME, President.

New York, Sept. 30th, 1915. 07/19

See General Instructions to Bidders on last page, last column, of the "City Record."

BOROUGH OF BROOKLYN.

Proposals.

SEALED BIDS OR ESTIMATES WILL BE received by the President of Borough of Brooklyn, at Room No. 2, Borough Hall, until 11 o'clock a. m., on

WEDNESDAY, OCTOBER 20, 1915.

NO. 1. FOR REGULATING AND REPAIRING WITH PERMANENT GRADE 1 GRANITE PAVEMENT ON A 6-INCH CONCRETE FOUNDATION THE ROADWAY OF BRIDGE ST., FROM SANDS ST. TO NASSAU ST. THE BLOCKS USED ON THIS CONTRACT SHALL BE NEW GRANITE BLOCKS.

The Engineer's estimate is as follows:

80 lin. ft. old curbstone reset in concrete.
380 lin. ft. new bluestone curbstone set in concrete.
210 lin. ft. granite curbstone set in concrete.
300 cu. yds. concrete.

1,800 sq. yds. grade 1 granite pavement with joint filler of coal tar pitch and sand (no maintenance).

45 sq. yds. adjacent pavement to be relaid.

1 sewer basin rebuilt.

Time allowed, 30 working days. Security required, \$2,200.

NO. 2. FOR REGULATING, GRADING, CURBING AND LAYING SIDEWALKS ON DITMAS AVE., FROM EAST 87TH ST. TO RALPH AVE.; RALPH AVE., FROM THE NORTHEASTERLY SIDE OF EAST 85TH ST. TO OLD CANARIE AVE., ABOUT 180 FEET SOUTH OF AVE. C.; AND EAST 83RD ST., FROM DITMAS AVE. TO OLD CANARIE AVE., ABOUT 240 FEET SOUTH OF DITMAS AVE.

The Engineer's estimate is as follows:

3,940 cu. yds. excavation.

18,400 cu. yds. fill to be furnished.

4,320 lin. ft. steel bound cement curb (1 year maintenance).

20,130 sq. ft. cement sidewalks (1 year maintenance).

20,130 sq. ft. 6-inch cinder or gravel sidewalk foundation.

Time allowed, 150 working days. Security required, \$4,500.

The bidder will state the price of each item or article contained in the specifications or schedules herein contained or hereto annexed, per lin. ft., sq. ft., sq. yd., cu. yd. or other unit of measure, by which the bids will be tested. The bids will be compared and the contract awarded at a lump or aggregate sum for each contract.

Blank forms and further information may be obtained and the plans and drawings may be seen at the office of the Bureau of Highways, the Borough of Brooklyn, Room 502, No. 50 Court Street, Brooklyn.

L. H. POUNDS, President.

Dated Oct. 4, 1915. 07/20

See General Instructions to Bidders on last page, last column, of the "City Record."

SEALED BIDS OR ESTIMATES WILL BE received by the President of Borough of Brooklyn, at Room No. 2, Borough Hall, until 11 o'clock a. m., on

THURSDAY, OCTOBER 14, 1915.

FOR FURNISHING ALL THE LABOR AND MATERIAL REQUIRED FOR CONSTRUCTING THE SEWER LINGS HIGHWAY FROM EAST 16TH STREET TO EAST 17TH STREET.

The Engineer's preliminary estimate of the quantities is as follows:

231 linear feet of 12 inch storm pipe sewer, laid complete, including all incidentals and appurtenances; per linear foot, \$1.40 \$323 40

220 linear feet of 8 inch sanitary pipe sewer, laid complete, including all incidentals and appurtenances; per linear foot, \$1.50 330 00

93 linear feet of 6 inch storm house connection drain, laid complete, including all incidentals and appurtenances; per linear foot, \$0.60 55 80

243 linear feet of 6 inch sanitary house connection drain, laid complete, including all incidentals and appurtenances; per linear foot, \$0.70 170 10

3 manholes in storm sewers, complete, with special iron heads and special covers, including all incidentals and appurtenances; per manhole, \$40. 120 00

2 manholes on sanitary sewers, complete, with standard iron heads and special covers, including all incidentals and appurtenances; per manhole, \$50. 100 00

Total \$1,099 30

The time allowed for the completion of the work and full performance of the contract will be thirty (30) working days.

The amount of security required will be Five Hundred Dollars (\$500).

The foregoing Engineer's preliminary estimates of the total cost for the completed work are to be taken as the 100 per cent. basis and test for bidding. Proposals shall each state a single percentage of such 100 per cent. (such as 95 per cent., 100 per cent. or 105 per cent.) for which all materials and work called for in the proposed contract and the notices to bidders are to be furnished to the City. Such percentage as bid for this contract shall apply to all unit items specified in the Engineer's preliminary estimate to an amount necessary to complete the work described in the contract.

Blank forms and further information may be obtained and the plans and drawings may be seen at the office of the Bureau of Sewers, 215 Montague st., Borough of Brooklyn.

01/14 L. H. POUNDS, President.

See General Instructions to Bidders on last page, last column, of the "City Record."

NOTICE TO BIDDERS AT SALES OF OLD BUILDINGS, ETC.

TERMS AND CONDITIONS UNDER WHICH BUILDINGS, ETC., WILL BE SOLD FOR REMOVAL FROM CITY PROPERTY.

THE BUILDINGS AND APPURTENANCES thereto will be sold to the highest bidder, who must pay cash or certified check, drawn to the order of the Comptroller of The City of New York, and must also give a certified check or cash in half the amount of the purchase price as security for the faithful performance of the terms and conditions of the sale.

Where the amount of the purchase price does not equal or exceed the sum of \$50, the sum of \$50 shall be the amount of the security to be deposited. This security may at any time after the expiration of the contract period be applied by the City to the cost of completing any of the work required under the contract, but unfinished at the expiration of the contract period.

The purchaser shall not lease, occupy, cause or permit the building or buildings, etc., purchased by him to be used or occupied for any purpose other than that of their speedy removal nor shall he collect any rental or other revenue for the use of either the land or the buildings, etc., situated thereon. The breach of either or any of these conditions shall forthwith void the sale and cause immediate forfeiture of the purchase money and the security deposited for the faithful performance of the conditions of the sale.

The placing therein or permitting the occupancy of any building by any tenant, free, for rent or otherwise, excepting the necessary watchmen or the workmen engaged in the actual demolition thereof, shall of itself be a breach of the above conditions of sale.

The sale will be as of the condition of the property on date of delivery thereof to the purchaser. The City of New York will not be responsible for any change or loss which may occur in the condition of the buildings, or their appurtenances between the time of the sale thereof and the time of delivering possession to the purchaser, after being properly vacated of all tenants. The sale and delivery to purchaser will be made as nearly together as the circumstances of vacating the structures of their tenants will permit.

All the material of the buildings, sheds, walks, structures and cellars of whatsoever nature, with their exterior and interior fixtures, appurtenances and foundations of all kinds, except the exterior walls of the buildings and their foundations and the sidewalks and curb in front of said buildings, extending within the described area, shall be torn down and removed from the premises. None of the dirt, debris or waste resulting from demolition shall be allowed to remain on the premises, except old mortar or plaster only, which may be left, but not higher at any point than two feet below the curb opposite that point. The exterior walls and their foundations shall be taken down only to a plane whose elevation shall be the level of the curb in front of the building. Where there is no curb the elevation of the surrounding ground shall be considered curb level. All wells, cesspools, sinks, etc., existing on the property must be filled to the level of the surrounding ground with clean earth.

The purchaser at the sale shall also withdraw and remove all abandoned water taps and old service mains, and in place thereof cause to be inserted a brass plug in the main water pipe in the street, in compliance with the rules and regulations of the Department of Water Supply, Gas and Electricity, and furnish the Department of Finance with a certificate from the Department of Water Supply, Gas and Electricity that this has been performed.

The purchaser at the sale shall also remove all house sewer connections to the main sewer in the street and the openings of the main sewer in street shall be properly closed in compliance with the directions of the Bureau of Sewers in the Borough in which the buildings are situated, and furnish the Department of Finance with a certificate from the Bureau of Sewers that the work has been properly performed.

The permit for all opening in the street to be obtained by and at the expense of the purchaser of the building.

Failure to remove said buildings, appurtenances, or any part thereof, within thirty days from the day of possession will work forfeiture of ownership of such buildings, appurtenances, or portion as shall then be left standing, together with all moneys paid by said purchaser on account thereof at the time of the sale, and the bidder's assent to the above conditions being understood to be implied by the act of bidding, and The City of New York will, without notice to the purchaser, cause the same to be removed, and the cost and expense thereof charged against the security above mentioned.

The work of removal must be carried on in every respect in a thorough and workmanlike manner and must be completed within thirty days from the day of possession, and the successful bidder will provide and furnish all materials of labor and machinery necessary thereto, and will place proper and sufficient guards and fences and warning signs by day and night for the prevention of accidents, and will indemnify and save harmless The City of New York, its officers, agents and servants, and each of them, against any and all suits and actions, claims and demands of every name and description brought against it, them or any of them, and against and from all damage and costs to which it, they or any of them be put by reason of injury to the person or property of another, resulting from negligence or carelessness in the performance of the work, or in guarding the same, or from any improper or defective materials or machinery, implements or appliances used in the removal of said buildings.

Where party walls are found to exist between buildings purchased by different bidders, the materials of said party walls shall be understood to be equally divided between the separate purchasers.

Party walls and fences, when existing against adjacent property not sold, shall not be taken down. All furrings, plaster, chimneys, protecting brick, etc., on the faces of such party walls are to be taken down and removed. The walls shall be made permanently self-supporting, beam holes, etc., bricked up, and the wall pointed and made to exclude wind and rain and present a clean exterior. The roofs and adjacent buildings shall be properly flashed and painted and made watertight where they have been disturbed by the operations of the Contractor.

The Comptroller of The City of New York reserves the right on the day of sale to withdraw from sale any of the buildings, parts of buildings and machinery included therein, or to reject any and all bids; and it is further

Resolved, That while the said sale is held under the supervision of the Commissioners of the Sinking Fund, the Comptroller is authorized to cause the sale to be advertised and to direct the sale thereof as financial officer of the City.

PROPOSALS FOR BIDS AND ESTIMATES FOR THE CITY OF NEW YORK.

NOTICE TO CONTRACTORS.

GENERAL INSTRUCTIONS TO BIDDERS.

The person or persons making a bid or estimate for any services, work, materials or supplies for The City of New York, or for any of its departments, bureaus or offices, shall furnish the same in a sealed envelope, indorsed with the title of the supplies, materials, work or services for which the bid or estimate is made, with his or their name or names and the date of presentation to the President or Board or to the head of the Department at his or its office, on or before the date and hour named in the advertisement for the same, at which time and place the estimates received will be publicly opened by the President or Board or head of said Department and read, and the award of the contract made according to law as soon thereafter as practicable.

Each bid or estimate shall contain the name and place of residence of the person making the same, and names of all persons interested with him therein, and, if no other person be so interested, it shall distinctly state that fact; also, that it is made without any connection with any other person making an estimate for the same purpose, and is in all respects fair and without collusion or fraud, and that no member of the Board of Aldermen, head of a department, chief of a bureau, deputy thereof, or clerk therein, or other officer of The City of New York, shall be or become interested, directly or indirectly, as contracting party, partner, stockholder, surety or otherwise in or in the performance of the contract, or in the supplies, work or business to which it relates, or in any portion of the profits thereof. The bid or estimate must be verified by the oath, in writing, of the party or parties making the estimate that the several matters stated herein are in all respects true.

No bid or estimate will be considered unless a condition precedent to the reception or consideration of any proposal, it be accompanied by a certified check upon one of the State or National banks of The City of New York, drawn to the order of the Comptroller, or money or corporate stock or certificates of indebtedness of any nature issued by The City of New York, which the Comptroller shall approve as of equal value with the security required in the advertisement to the amount of not less than three more than five per centum of the amount of the bond required, as provided in section 420 of the Greater New York Charter.

The amount shall be as specified in the proposals or instructions to bidders and shall not be in excess of 5 per cent.

The certified check or money should not be inclosed in the envelope containing the bid or estimate, but should be either inclosed in a separate envelope addressed to the head of the Department, President or Board, or submitted personally upon the presentation of the bid or estimate.

For particulars as to the quantity and quality of the supplies, or the nature and extent of the work reference must be made to the specifications, schedules, plans, etc., on file in the said office of the President, Board or Department.

No bid shall be accepted from or contract awarded to any person who is in arrears to The City of New York upon debt or contract, or who is a defaulter, as surety or otherwise, upon any obligation of the City.

The contract must be bid for separately.

The right is reserved in each case to reject all bids or estimates if it is deemed to be for the interest of the City so to do.

Bidders will write out the amount of their bids or estimates in addition to inserting the same in figures.

Bidders are requested to make their bids or estimates upon the blank forms prepared and furnished by the City, a copy of which, with the proper envelope in which to inclose the bid, together with a copy of the contract, including the specifications, in the form approved by the Corporation Counsel, can be obtained upon application therefor at the office of the Department for which the work is to be done. Plans and drawings of construction work may also be seen there.