

THE CITY RECORD.

VOL. XLV. NUMBER 13358.

NEW YORK, SATURDAY, APRIL 21, 1917.

PRICE, 3 CENTS.

THE CITY RECORD.

OFFICIAL JOURNAL OF THE CITY OF NEW YORK.

Published Under Authority of Section 1526, Greater New York Charter, by the

BOARD OF CITY RECORD.

JOHN PURROY MITCHEL, Mayor.

LAMAR HARDY, CORPORATION COUNSEL.

WILLIAM A. PRENDERGAST, COMPTROLLER.

DAVID FERGUSON, SUPERVISOR.

Supervisor's Office, Municipal Building, 8th floor.

Published daily, at 9 a. m., except legal holidays, at Nos. 96 and 98 Reade st. (north side), between West Broadway and Church st., Manhattan, New York City.

Subscription, \$9.30 a year, exclusive of supplements. Daily issue, 3 cents a copy. SUPPLEMENTS: Civil List (containing names, salaries, etc., of the City employees), Two Dollars; Official Canvass of Votes, 10 cents; Registry Lists, 5 cents each assembly district; Law Department Supplement, 10 cents; Annual Assessed Valuation of Real Estate, 25 cents each section; postage extra.

ADVERTISING: Copy for publication in the City Record must be received at least TWO (2) days before the date fixed for the first insertion; when proof is required for correction before publication, copy must be received THREE (3) days before the date fixed for the first insertion.

COPY for publication in the corporation newspapers of Brooklyn must be received at least THREE (3) days before the date fixed for the first insertion. Entered as Second-class Matter, Post Office at New York City.

TABLE OF CONTENTS.

Aldermen, Board of—	
Hearings by the Committee on General Welfare	2873
Assessors, Board of—	
Completion of Assessments	2888
Bellevue and Allied Hospitals, Public Charities, Correction and Health, Departments of—	
Proposals	2887
Bellevue and Allied Hospitals, Public Charities, Correction, Health, Fire, Police, Street Cleaning, Plant and Structures, Docks and Ferries, Departments of; Park Board and Armory Board—	
Proposals	2884
Board Meetings	2880
Bronx, Borough of—	
Local Board Meetings	2885
Proposals	2885
Brooklyn, Borough of—	
Proposals	2886
Changes in Departments, etc.	2879
Docks and Ferries, Department of—	
Municipal Ferry Privilege	2884
Proposals	2884
Education, Department of—	
Contracts Awarded April 13, 1917	2879
Proposals	2892
Estimate and Apportionment, Board of—	
Notices of Public Hearings, Public Improvement Matters	2885
Public Hearings	2885
Finance, Department of—	
Confirmation of Assessments	2881
Corporation Sale of Buildings and Appurtenances Thereon on City Real Estate by Sealed Bids	2882
Interest on City Bonds and Stock	2882
Notice to Taxpayers	2882
Sales of Tax Liens	2881
Sureties on Contracts	2882
Vouchers Received April 20, 1917	2876
Warrants Made Ready for Payment April 21, 1917	2873
Fire Department—	
Proposals	2884
Health, Department of—	
Auction Sale	2886
Instructions to Bidders for Work to be Done or Supplies to be Furnished	2892

Manhattan, Borough of—	
Proposals	2883
Municipal Civil Service Commission—	
Eligible Lists Promulgated April 18, 1917	2873
Notices of Examinations	2887
Notice to Bidders at Sales of Old Buildings, etc.	2892
Official Directory	2879
Parks, Department of—	
Proposals	2883
Plant and Structures, Department of—	
Proposals	2892
Police Department—	
Owners Wanted for Unclaimed Property	2881
Public Charities, Department of—	
Proposals	2892
Public Service Commission, First District—	
Invitation to Contractors	2887
Queens, Borough of—	
Local Board Meetings	2882
Richmond, Borough of—	
Proposals	2881
Report of Bureau of Buildings for Week Ended April 14, 1917	2879
Street Cleaning, Department of—	
Proposals	2887
Supreme Court, First Department—	
Filing Bills of Costs	2890
Filing Preliminary Abstracts	2883
Supreme Court, Second Department—	
Application for Appointment of Commissioners	2890
Filing Bills of Costs	2891
Filing Final Reports	2890
Filing Tentative Decree—Notice to File Objections	2890
Supreme Court, Scholastic County—	
Application for Appointment of Commissioners	2892
Supreme Court, Ulster, Greene, Delaware and Scholastic Counties—	
Application for Appointment of Commissioners	2891
Water Supply, Gas and Electricity, Department of—	
Proposals	2888
Sale of Dead or Abandoned Gas Lamp Posts	2888

BOARD OF ALDERMEN.

Hearings by the Committee on General Welfare.

PUBLIC NOTICE IS HEREBY GIVEN that the Committee on General Welfare of the Board of Aldermen will hold public hearings as follows:

THURSDAY, APRIL 26, 1917, at 8 p. m., in the auditorium of Public School 84, Glenmore and Stone ayes., Brownsville, Brooklyn.

WEDNESDAY, MAY 16, 1917, at 8 p. m., in the Bushwick High School, Irving and Putnam ayes., Brooklyn.

On the following matter:

No. 1242—Request of the Conference of Organized Labor to the Board to hold hearings and to invite the Board of Education and City Officials to answer why the demands for better educational facilities have not been respected.

All persons interested are invited to attend.

a13,m16 P. J. SCULLY, City Clerk and Clerk of the Board of Aldermen.

PUBLIC NOTICE IS HEREBY GIVEN that the Committee on General Welfare of the Board of Aldermen will hold a public hearing on Friday, April 27, 1917, at 2 p. m., in the Aldermanic Chamber, on the following matters:

No. 1429—Ord. No. 247—An Ordinance to amend article 11 of chapter 14 of the Code of Ordinances, relating to public carts and cartmen. This ordinance may be found in the minutes of the Board of Aldermen published in the City Record of March 29, 1917.

No. 1442—Request of the Commissioner of Water Supply, Gas and Electricity for authority to install water meters in apartment houses. This ordinance may be found in the minutes of the Board of Aldermen published in the City Record of April 5, 1917.

All persons interested are invited to attend.

a20,27 P. J. SCULLY, City Clerk and Clerk of the Board of Aldermen.

MUNICIPAL CIVIL SERVICE COMMISSION.

Eligible Lists, Promulgated April 18, 1917.

Promotion to Clerk, 4th Grade, Mayor's Office.

1. James H. Marron, 226 Weirfield st., Brooklyn, 91.04.

Promotion to Stenographer and Typewriter, Grade 3, Mayor's Office.

1. Jennie A. McGuigan, 162 Court st., Brooklyn, 79.01.

Promotion to Assistant Engineer, Grade E, President, Borough of Richmond.

Bureau of Engineering—

1. Henry I. Lurye, 17 Mountain View ave., W. New Brighton, S. I., 82.73.

DEPARTMENT OF FINANCE.

WARRANTS MADE READY FOR PAYMENT IN DEPARTMENT OF FINANCE FRIDAY, APRIL 20, 1917.

Below is a statement of warrants made ready for payment on the above date, showing therein the Department of Finance voucher number, the dates of the invoices

or the registered number of the contract, the date the voucher was filed in the Department of Finance, the name of the payee and the amount of the warrant.

Where two or more bills are embraced in the warrant, the dates of the earliest and latest are given, excepting that, when such payments are made under a contract, the registered number of the contract is shown in the place of the second invoice date.

Where the word "final" is shown after the name of the payee, payment will not be made until thirty days after the completion and acceptance of the work, but all of the other warrants mentioned will be forwarded through the mail unless some reason exists why payment is to be made in person, in which event written notice will be promptly given to the claimant.

In making a written or verbal inquiry at this office for any of the above mentioned warrants, it is requested that reference be made by the Department of Finance voucher number.

WILLIAM A. PRENDERGAST, Comptroller.

Finance Voucher No.	Invoice Dates or Contract Number.	Received in Department of Finance.	Name of Payee.	Amount.
Armory Board.				
58389	2- 1-17	4-11-17	McKesson & Robbins	\$16 38
58390	1-29-17	4-11-17	Chemo Company	30 00
58388	3-24-17	4-11-17	Cavanagh Bros. & Co.	6 00
58391	3-10-17	4-11-17	Cavanagh Bros. & Co.	72 00
58396	3-26-17	4-11-17	McKesson & Robbins	23 30
58395	3-27-17	4-11-17	Hoffman-Corr Mfg. Co.	15 50
58394	3-19-17	4-11-17	Charles F. Hubbs & Co.	20 25
58393	3-16-17	4-11-17	Cavanagh Bros. & Co.	7 90
58392	3-13-17	4-11-17	Charles F. Hubbs & Co.	6 75
58412	3- 3-17	4-11-17	Cavanagh Bros. & Co.	58 67
58418	3-26-17	4-11-17	John A. Casey Co.	3 80
58422	3-21-17	4-11-17	Nicholas J. Schery	5 00
58425	2-26-17	4-11-17	Bramhall-Deane Co.	24 51
58429	3- 3-17	4-11-17	Cavanagh Bros. & Co.	3 00
58427	3-19-17	4-11-17	Petley & Weber	10 00
Art Commission.				
55818	1- 9-17	4- 7-17	Joseph Hawkes	3 00
Department of Plant and Structures.				
55012	3-16-17	3-27-17	E. F. Keating Company	\$51 37
55862		4- 7-17	Rodgers & Hagerty, Inc.	2,935 08
County Court, Queens County.				
60119		4-14-17	Walter H. Bunn	\$84 00
57570	3-30-17	4-11-17	Sachs' Auto Service Station, Inc.	3 00
Court of Special Sessions.				
55968	3-25-17	4- 9-17	A. S. Wickert	\$2 75
55969		4- 9-17	The New York Law Journal	7 00
Court of General Sessions.				
55976	3-31-17	4- 9-17	Knickerbocker Ice Company	\$25 12
55977	3- -17	4- 9-17	The Initial Towel Supply Co.	9 75
Hunter College.				
57694	6- 1-16, 12-31-16	4-11-17	Welsbach Gas Lamp Co.	\$28 09
58095		4-11-17	Adolf Busse	1 50
58083	2-15-17	4-11-17	Lemcke & Buechner	1 20
58084	2- 1-17	4-11-17	William R. Jenkins	2 40
58105	12-11-16	4-11-17	Postal Telegraph-Cable Company	45
58097	12-12-16	4-11-17	D. Appleton & Co.	13 92
Board of City Record.				
55891	3-31-17	4- 7-17	Royal Law Printing Company	\$1,253 95
Department of Correction.				
56729	12-20-16, 2-20-17	4- 9-17	Stanley & Patterson	\$54 79
58273	3-22-17	4-11-17	Garrison Brass & Machine Works	1 50
58265	3-19-17	4-11-17	Peter Henderson & Co., Inc.	2 45
58275	3-17-17	4-11-17	Erie Railroad Company	75
58146		4-11-17	The Geo. Josephie Co.	41 52
58144		4-11-17	Knickerbocker Supply Co.	28 96
58256	12- 6-16	4-11-17	Hull, Grippen & Co.	7 50
58257	3-13-17	4-11-17	Hull, Grippen & Co.	4 20
District Attorney, Richmond County.				
57574	1- 3-17	4-11-17	Neumann Bros.	\$11 25
District Attorney, Kings County.				
5235		4-18-17	Josephine F. Croley	\$13 20
57521	3-26-17	4-10-17	Soden Bros., Inc.	6 00
District Attorney, New York County.				
53008	3-26-17	3-30-17	C. W. Jean Company	\$42 50
59775	3-16-17	4-13-17	The Western Union Telegraph Company	85 25
Board of Education.				
59237		4-13-17	New York Telephone Company	\$74 50
Department of Education.				
58298		4-11-17	M. J. Tobin	\$7 75
58297		4-11-17	M. B. Brown Printing & Binding Co.	90 00
58007	12-11-16	4-11-17	The Canton Art Metal Co.	24 00
60000	2-17-17	4-14-17	Kee Lox Mfg. Co.	32 02
60002	2-18-17	4-14-17	Tower Mfg. and Novelty Co.	75
60004	2-27-17	4-14-17	Geo. W. Millar & Co.	25 50
60005	3- 2-17	4-14-17	Bloomington Bros.	29
60006	1-17-17, 2- 3-17	4-14-17	Krengel Mfg. Co.	1 56
60009	2- 5-17	4-14-17	World Book Co.	33
60001	3- 6-17	4-14-17	Theo. Moss & Co.	3 08
60011	2- 8-17	4-14-17	Theo. Moss & Co.	5 70
60008	2-28-17	4-14-17	Henry Moss & Co.	4 50
60010	2- 9-17	4-14-17	Henry Moss & Co.	10 60
60007	2-24-17	4-14-17	Atlantic National Bank, Assignee of Peerless Manifold Book Co.	79 00
59215		4-13-17	D. C. Heath & Co.	23 00
59193		4-13-17	The Butterick Publishing Co.	35
59188		4-13-17	Oxford University Press	4 55
59994	2-15-17	4-14-17	H. C. Hallenbeck	22 40
58066	2-17-17	4-11-17	Addressograph Co.	4 45
57902	1-31-17	4-11-17	Paul Euell, Inc.	18 61
57901	12-28-16	4-11-17	D. J. Deady	36 74
57903	12- 5-16	4-11-17	Isaac Brenner	17 69
57906	12-19-16, 1-13-17	4-11-17	Lorenzo & Byrns	71 67
57899	1-13-17	4-11-17	Lorenzo & Byrns	48 49
57897	12-14-16	4-11-17	W. E. Moss	25 96
57900	12-20-16	4-11-17	Thos. J. Tuomey Co.	10 70
57891		4-11-17	Ernest W. Newman	17 27
59177		4-13-17	Charles Scribner's Sons	49 94
59222		4-13-17	Houghton-Mifflin Co.	70 78
59187		4-13-17	Goodyear-Marshall Pub. Co.	6 15
59186		4-13-17	C. C. Birchard & Co.	70 25
59194		4-13-17	Milton Bradley Co.	3 15
59216		4-13-17	E. P. Dutton & Co.	41 48
59207		4-13-17	L. E. Knott Apparatus Co.	33
59200		4-13-17	Snelling & Son	6 80
59196		4-13-17	L. L. Poates Publishing Co.	38 00
59198		4-13-17	Fred'k Pearce Co.	17 25
57810		4-11-17	Elson Art Publication Co., Inc.	43 95
59223		4-13-17	W. H. Wheeler & Co.	31 88

Finance Voucher No.	Invoice Dates or Contract Number.	Received in Department of Finance.	Name of Payee.	Amount.	Finance Voucher No.	Invoice Dates or Contract Number.	Received in Department of Finance.	Name of Payee.	Amount.
57795	44569	4-11-17	Peerless Manifold Book Co.....	28 50	55799	46681	4-7-17	J. & T. Adikes	1,075 69
57791	41645	4-11-17	D. Appleton & Co.....	9 02	55795	46651	4-7-17	Edward Wisely & Son	663 99
57794	44564	4-11-17	Paul Baron	7 45	55796	46666	4-7-17	George N. Reinhardt & Co.	860 70
59189	41761	4-13-17	John Wiley & Sons, Inc.....	9 57	55797	46683	4-7-17	First National Bank of Brooklyn, assignee of J. W. Gasteiger & Son	3,250 00
59217	42826	4-13-17	The H. M. Rowe Co.....	52 80	55797	46683	4-7-17	J. W. Gasteiger & Son	122 97
57840	45691	4-11-17	The J. W. Pratt Co.....	21 20	55812	46451	4-7-17	The Clark & Wilkins Company	196 80
59205	44088	4-13-17	William R. Thompson	3 54	55811	45470	4-7-17	William Farrell & Son	174 75
59203	44503	4-13-17	Hinds, Noble & Eldredge.....	60 00	55805	46826	4-7-17	E. F. Keating Co.	269 02
59174	44507	4-13-17	Longmans, Green & Co.....	7 71	55815	46897	4-7-17	Chilton Paint Co.	129 13
58308	47005	4-11-17	John B. Campbell	59 85	58255	3-20-17	4-11-17	Manhattan Slide and Film Co., Inc. ..	1 40
61269		4-18-17	William A. Prendergast, as Comptroller of the City of New York.....	10,521 31	58253	2-24-17	4-11-17	Chas. Beseler Co.	1 25
61270		4-18-17	William A. Prendergast, as Comptroller of the City of New York.....	30,402 31	58250	11-14-16	4-11-17	Crown Stamp Works	1 00
61271		4-18-17	William A. Prendergast, as Comptroller of the City of New York.....	7,263 99	58251	3-2-17	4-11-17	Gus Ramsaier Co., Inc.	3 75
61272		4-18-17	William A. Prendergast, as Comptroller of the City of New York.....	2,242 33	58252	3-7-17	4-11-17	The Hayden & Derby Mfg. Co.	12 00
61273		4-18-17	William A. Prendergast, as Comptroller of the City of New York.....	344 38	58709	2-27-17	3-23-17	The Front Drive Motor Company	82 80
61274		4-18-17	William A. Prendergast, as Comptroller of the City of New York.....	1,127 40	58245	3-22-17	4-11-17	Baker, Carver & Morrell	63 00
61275		4-18-17	William A. Prendergast as Comptroller of The City of New York	110 36	58242	2-10-17	4-11-17	W. L. Woodside	5 00
61276		4-18-17	William A. Prendergast as Comptroller of The City of New York	1,047 07	58240	3-12-17	4-11-17	John H. H. Van Hoven, Inc.	9 60
61277		4-18-17	William A. Prendergast as Comptroller of The City of New York	303 92	58517	2-21-17	4-11-17	Olin J. Stephens	\$60 48
61278		4-18-17	William A. Prendergast as Comptroller of The City of New York	69 30	58516	2-28-17	4-11-17	Leonard Coal Co., Inc.	54 00
61279		4-18-17	William A. Prendergast as Comptroller of The City of New York	127 22	58514	2-28-17	4-11-17	Meyer-Denker-Sinram Co.	45 00
61280		4-18-17	William A. Prendergast as Comptroller of The City of New York	25	58513	2-21-17	2-28-17	Meyer-Denker-Sinram Co.	90 00
61281		4-18-17	William A. Prendergast as Comptroller of The City of New York	28 55	58512	3-1-17	4-11-17	A. J. & J. J. McCollum, Inc.	19 50
61282		4-18-17	William A. Prendergast as Comptroller of The City of New York	235 00	58511	2-24-17	4-11-17	John F. Schmadeke, Inc.	9 80
61283		4-18-17	William A. Prendergast as Comptroller of The City of New York	42	58510	2-24-17	4-11-17	C. H. Reynolds & Sons.....	9 80
61284		4-18-17	William A. Prendergast as Comptroller of The City of New York	62 33	59015	9-2-16	4-12-17	E. Schoonmaker Co., Inc.....	53 90
61268		4-18-17	William A. Prendergast as Comptroller of The City of New York	32,818 63	58973	3-5-17	4-12-17	Lunny & Handebode	12 00
57610	12-21-16	4-11-17	The Croker National Fire Prevention Engineering Co.	6 75	58972	3-7-17	3-10-17	Bligh & Engel, Inc.	14 65
57716	1-2-17	4-11-17	F. J. Kloes	4 50	59000	1-1-17	4-12-17	Vollmer Bros.	3 28
57650	12-15-17	4-11-17	Bronx Eng. Co., Inc.	12 81	58999	12-1-16	4-12-17	Vollmer Bros.	2 58
57605	2-5-17	4-11-17	H. Gordon	33 00	55863	4-1-17	4-12-17	The Peerless Towel Supply Co.....	\$3 40
57583	1-10-17	1-15-17	H. Gordon	87 26	58690		4-12-17	New York Telephone Co.....	11 15
57717	12-23-16	4-11-17	A. Weiss	6 29	58497		4-11-17	Frederick O'Byrne	\$4 00
57599	1-11-17	1-15-17	Jacob Kurzban, Assignee of Hermannsen & Co.	66 00	58331	3-31-17	4-11-17	Wilson Stamp Co.....	\$1 25
57918	1-24-17	1-26-17	Wm. H. Strang	41 00	58332	11-20-16	3-27-17	Kolesch & Co.....	1 47
57714	12-26-16	4-11-17	Emil Siekmann	15 03	58335	3-31-17	4-11-17	Knickerbocker Ice Co.....	2 25
57915	12-20-16	4-11-17	Gerard Iron Works, Inc.	7 91	58339	4-3-17	4-11-17	Acme Typewriter Supply Co.....	2 10
57784	1-25-17	4-11-17	The Peck Brothers & Co.	28 50	58865	2-1-17	3-1-17	United Electric Service Co.....	9 10
57624	1-22-17	4-11-17	Samuel Aldine Perrine	21 00	60921		4-17-17	Bertram L. Kraus	\$833 48
57625	1-23-17	4-11-17	R. Cornelius Raby	18 00	62052		4-19-17	Collector of Assessments and Arrears.	7,649 48
57627	1-23-17	4-11-17	George H. Streaker	12 00	62053		4-19-17	Collector of Assessments and Arrears.	76,620 74
57896	2-7-17	4-11-17	James J. Fay	12 79	62054		4-19-17	Collector of Assessments and Arrears.	38,341 71
58060	3-7-17	4-11-17	The Brooklyn Heights Railroad Co.....	19 80	62055		4-19-17	Collector of Assessments and Arrears.	92 00
57633	12-9-16	4-11-17	The Manhattan Supply Co.	6 40	62056		4-19-17	Collector of Assessments and Arrears.	4,392 72
57645	12-7-16	4-11-17	William J. Olvany	23 45	61448		4-18-17	Sea Gate Association	1,135 08
57634	12-5-16	4-11-17	Greenhut Company, Inc.	19 50	61449		4-18-17	Sea Gate Association	9,458 32
57718	12-21-16	12-29-16	Emil F. Bertram	9 25	61450		4-18-17	Sea Gate Association	9,763 20
59204		44505	B. F. Johnson Publishing Co.	13 95	61447		4-18-17	William P. Rae	5,287 19
58044	12-30-16	4-11-17	Abraham & Straus	26 40	61446		4-18-17	William Preston	784 29
58048	12-7-16	4-11-17	Union Card & Paper Co.	65 26	61445		4-18-17	William Preston	1,865 40
57895	1-16-17	2-5-17	Henry Pearl & Sons Co.	71 38	61445		4-18-17	William Preston	1,079 05
57916	1-8-17	4-11-17	Frank Kiebitz	11 40	61444		4-18-17	Associated Realty Improvement Co....	15,062 14
57631	1-22-17	4-11-17	James A. Cruikshank	24 00	61444		4-18-17	Associated Realty Improvement Co....	15,000 00
56062	1-16-17	1-24-17	Fannie Krubiner, Assignee of Interboro Guarantee Roofing Co.	41 40	61444		4-18-17	Associated Realty Improvement Co....	3,528 93
59190		41647	Frank D. Beatty & Co.	1 44	55650	3-30-17	4-6-17	M. Iser	6 50
57796		44418	M. B. Brown Printing & Binding Co.....	77 61	60224		4-16-17	Abraham C. Quackenbush	9 44
57793		44418	M. B. Brown Printing & Binding Co.....	11 38	60223		4-16-17	Ferdinando Mazzacano	46 00
57792		44171	The J. W. Pratt Co.....	39 46	60866		4-17-17	Donald Robertson	12 70
59192		44511	Newson & Company	21 00	60867		4-17-17	Structural Erecting Co.....	2 00
59195		44497	D. C. Fauss	45 00	60869		4-17-17	Carryl G. Greenbaum	56 00
58305		47060	Paul Baron	67 00	60870		4-17-17	Hedwig E. Traud	3 00
			Department of Finance.		60871		4-17-17	Camman, Voorhees & Floyd	20 00
55641	4-30-17	4-6-17	The Diamond Towel Supply Co.....	\$6 50	60872		4-17-17	Giovanni Lordi	1 68
55642	3-31-17	4-6-17	Nickel Towel Supply	10 27	60868		4-17-17	Receiver of Taxes	24 15
55644	4-1-17	4-6-17	The Peerless Towel Supply Co.	8 72	60860		4-17-17	Magnus Larsen	5 00
55645	3-31-17	4-6-17	Star Box & Lumber Company	24 10	61390		4-18-17	Medical Society of the County of New York	200 00
55640	3-31-17	4-6-17	Fred M. Schildwachter, Inc.	6 16	61389		4-18-17	Bronx County Society for the Prevention of Cruelty to Children.....	200 00
55643	3-31-17	4-6-17	John Konig Union Ice Co.	1 73	61391		4-18-17	The Brooklyn Society for the Prevention of Cruelty to Children.....	420 00
55639	3-31-17	4-6-17	Walter Curtis	2 70	61392		4-18-17	The New York Society for the Prevention of Cruelty to Children.....	750 00
55646	4-1-17	4-6-17	The Morey-La Rue Laundry Co.	2 00	60847		4-17-17	Lamar Hardy as Corporation Counsel	1,900 00
			Fire Department.		60846		4-17-17	John Greig	26 62
58727	3-23-17	4-12-17	Stanley & Patterson	\$4 50	60903		4-17-17	John Keener	10 47
58724	3-23-17	4-12-17	H. W. Johns-Manville Co.	56	60923		4-17-17	Christian Kastner and Susanna Kastner	481 74
58723	3-8-17	3-13-17	Firestone Tire and Rubber Co.	7 20	60925		4-17-17	Josephine Iseli	150 00
58722	2-19-17	3-13-17	Lowe Motor Supplies Co.	9 25	60926		4-17-17	Josephine Iseli	775 45
58726	3-28-17	4-12-17	Godfrey-Keeler Company	8 50	60901		4-17-17	Susanna Kneip	230 97
58721	3-22-17	4-12-17	David Shuldiner, Inc.	9 30	60919		4-17-17	Ignaz Lang	191 37
58720	2-21-17	4-12-17	Charles D. Schmidt Co.	54 00	60900		4-17-17	Susanna Kneip	27 70
58719	3-24-17	4-12-17	Stewart-Warner Speedometer Corp. ..	8 75	60900		4-17-17	Susanna Kneip	397 30
58718	2-23-17	4-12-17	Laurence Belting Company	20 75	60924		4-17-17	Christian Kastner and Susanna Kastner	112 14
58717	3-23-17	4-12-17	Stromberg Motor Devices Co.	20 47	60924		4-17-17	Christian Kastner and Susanna Kastner	312 86
58716	3-9-17	4-12-17	Bearings Service Company	24 96	60904		4-17-17	John Keener	228 61
58715	3-22-17	4-12-17	Chadick-De Lamater Corp.	7 50	61200		4-17-17	John Keener	171 39
58714	3-22-17	4-12-17	So-Luminum Mfg. and Eng. Co., Inc..	15 00	61201		4-18-17	Asylum of St. Vincent De Paul.....	872 51
58713	3-22-17	4-12-17	The Hess-Bright Company	46 70	61202		4-18-17	Brooklyn Industrial School Association and Home for Destitute Children	2,245 71
58712	3-8-17	4-12-17	Hudson Boiler Mfg. Co.	2 00	61203		4-18-17	Bronx County Society for the Prevention of Cruelty to Children	1,083 33
58711	3-26-17	4-12-17	Lozier Motor Co.	5 75	61204		4-18-17	Church Charity Foundation of Long Island Home for the Blind	27 12
58710	3-21-17	4-12-17	John Lucas & Co., Inc.	51 80	61205		4-18-17	Flushing Hospital and Dispensary...	938 75
58236		46663	Knickerbocker Supply Co.	41 56	61206		4-18-17	German Hospital of Brooklyn	1,257 44
55807		46898	Thos. C. Dunham, Inc.	415 52	61207		4-18-17	Home for Hebrew Infants of the City of New York	4,670 71
55933	3-14-17	4-7-17	John Greig	106 18	61208		4-18-17	Mary Immaculate Hospital	533 15
55928	3-15-17	4-7-17	Grubel & Co.	123 25	61209		4-18-17	Manhattan Eye, Ear & Throat Hospital	766 40
55935	1-18-17	4-7-17	American La France Fire Engine Co., Inc.	302 16	61210		4-18-17	Montefiore Home and Hospital for Chronic Diseases	11,680 60
55804		46825	J. D. Johnson Co., Inc.	265 50	61211		4-18-17	New York Magdalen Home	1,362 48
55813		45476	The John H. Ferril Co., Inc.	784 34	61212		4-18-17	Peabody Home for Aged and Indigent Women	198 00
55801		45481	S. Tuttle's Son & Co.	204 90	61213		4-18-17	Roman Catholic House of the Good Shepherd	2,899 04
55794		44640	Emil Calman	251 25	61214		4-18-17	St. Joseph's Asylum	2,256 55
55908	3-23-17	4-17-17	William Farrell & Son	1,995 98	61215		4-18-17	The Ozanam Home for Friendless Women	264 30
55809		45470	William Farrell & Son	267 60	61217		4-18-17	The Children's Home at Mineola, N. Y.	170 36
55808		45481	S. Tuttle's Son & Co.	785 45			4-18-17	The Societe Francaise De Bienfaisance	15 95

Finance Voucher No.	Invoice Dates or Contract Number.	Received in Department of Finance.	Name of Payee.	Amount.	Finance Voucher No.	Invoice Dates or Contract Number.	Received in Department of Finance.	Name of Payee.	Amount.
61216		4-18-17	The Societe Francaise De Bienfaisance	13 75	59066	3-31-17	4-12-17	Yawman & Erbe Mfg. Co.	1 65
60851		4-17-17	Wm. McClintock	42 00	59906	12-16-16.12-20-16	4-14-17	Independent Salt Co.	26 00
60911		4-17-17	Sylvester Lunny, a Minor, or the Chamberlain of The City of New York	39 59	58691	3-16-17	4-12-17	Hemstreet's Press Clipping Bureau ..	1 30
60907		4-17-17	Howard Lunny	39 59	58651	1-22-17	4-12-17	Martin-Evans Company	5 40
60908		4-17-17	Marion Lunny	39 59	59905	2- 1-17	4-14-17	S. F. Hayward & Co.	2 00
60913		4-17-17	Violet Lunny, a Minor, or the Chamberlain of The City of New York	39 60	59903	2-23-17. 3-14-17	4-14-17	Neal & Brinker Company	16 50
60914		4-17-17	John Lunney and Cecelia Lunny ..	316 76	59904	2-19-17	4-14-17	Oriental Rubber and Supply Company, Inc.	75 50
60920		4-17-17	Bertram L. Kraus	689 34	57471		4-10-17	M. L. Bird Co.	76 23
60917		4-17-17	Augusta Kretsch	50 00	58656	4- 3-17	4-12-17	John P. Kane Co.	13 20
60905		4-17-17	Kasimir Lofink	1,151 73	58646	3-29-17	4-12-17	The James Goldmark Company	2 25
60915		4-17-17	Gustav Killenberg	283 75	58645	3-23-17	4-12-17	Charles Tisch	8 37
60906		4-17-17	Howard Lunny	13 65	58658		4-12-17	J. P. Duffy Company	3 32
60906		4-17-17	Howard Lunny	1 35	58650	3-25-17	4-12-17	Paul Ayres Co., Inc.	11 70
60912		4-17-17	Violet Lunny, a Minor, or the Chamberlain of The City of New York	13 64	58635	4- 4-17	4-12-17	Alex. Taylor & Co., Inc.	8 88
60912		4-17-17	Violet Lunny, a Minor, or the Chamberlain of The City of New York	1 36	58631	4- 2-17	4-12-17	James F. O'Rourke Manure Co., Inc.	18 75
60909		4-17-17	Marion Lunny	13 65	58630	3-30-17	4-12-17	A. N. Pierson, Inc.	80 20
60909		4-17-17	Marion Lunny	1 35	58629	3-27-17	4-12-17	Dennison Manufacturing Co.	10 91
60910		4-17-17	Sylvester Lunny, a Minor, or the Chamberlain of The City of New York	13 65	58628	3-31-17	4-12-17	Cascade Steam Laundry Co.	31 77
60910		4-17-17	Sylvester Lunny, a Minor, or the Chamberlain of The City of New York	1 35	58624	3-31-17	4-12-17	F. Kindt Company	45 00
60918		4-17-17	Augusta Kretsch	272 41	58625	3-28-17	4-12-17	J. W. Gasteiger & Son	80 00
60918		4-17-17	Augusta Kretsch	143 96	58622	3-31-17	4-12-17	R. F. Stevens Company	13 64
60896		4-17-17	Wilhelmine Lappe	610 00	58633	1- 6-17	4-12-17	Yawman & Erbe Mfg. Co.	1 20
60896		4-17-17	Wilhelmine Lappe	390 00	58701	3-23-17	4-12-17	Martin A. Meyer, Jr., Co.	42 50
60897		4-17-17	Wilhelmine Lappe	909 04	58702	2-26-17	4-12-17	Coldwell Lawn Mower Co.	60 09
60897		4-17-17	Wilhelmine Lappe	3,663 87	58705	3-20-17	4-12-17	John B. Hefner	21 00
60916		4-17-17	Gustav Killenberg	557 96	58707	3- 1-17	4-12-17	James Mulligan	35 50
60916		4-17-17	Gustav Killenberg	5,115 27	58632	3-22-17	4-12-17	J. H. Booser	11 55
60922		4-17-17	James P. Keating	607 11	58621	3-31-17	4-12-17	Behren's Market	19 20
60899		4-17-17	Martha F. Kurz	75 00	59336	4- 4-17	4-13-17	Sciortino's Express	\$2 50
60898		4-17-17	Martha F. Kurz	424 48	58469	1-31-17	4-11-17	Naumer Electric Co.	2 89
60898		4-17-17	Martha F. Kurz	254 17	58456	3-30-17	4-11-17	American Plumbing Mfg. Co.	2 74
60902		4-17-17	Apolonia Kuhnuth	112 07	58453	3-27-17	4-11-17	Henry Schultheis & Co.	3 50
60577		4-16-17	Antonio Florio	800 74	58451	3-23-17	4-11-17	Banks Law Publishing Company	1 57
60577		4-16-17	Antonio Florio	957 82	58447	3-24-17	4-11-17	Henry Bainbridge & Co.	60
60577		4-16-17	Antonio Florio	1,500 00	54019	3-14-17. 3-19-17	4- 3-17	New York Sporting Goods Company	883 50
60557		4-16-17	Peter Dolan and Susan C. Dolan ..	751 40	55768	2-27-17	4- 6-17	Durand Steel Locker Company, Inc...	83
60580		4-16-17	Anna T. Hoffmann	666 07	55775	3-14-17	4- 6-17	The A. Z. Company	5 50
60563		4-16-17	Charles Edelhauser	184 56	55783	3- 5-17	4- 6-17	T. C. Moore & Co.	1 85
60561		4-16-17	John A. Deickmann and Madalen Deickmann	112 07	55897	4- 1-17	4- 7-17	Philip C. Finn	100 81
60574		4-16-17	Thomas Decker	115 35	55899	4- 2-17	4- 7-17	Gustav C. Stelle	100 00
60573		4-16-17	Cecelia M. Eckstein	343 15	55898	4- 1-17	4- 7-17	William Fox	215 50
60562		4-16-17	Charles E. Deverman and Anna P. Deverman	86 60	55895	3-31-17	4- 7-17	Gus Hallen	100 00
60559		4-16-17	John W. Dick	237 28	55894	4- 2-17	4- 7-17	Moses G. Byers	563 30
60581		4-16-17	George Guldner and Margaretha Guldner	323 13	58434	3-30-17	4-11-17	Pains Fireworks Co.	20 00
60582		4-16-17	Margaretha Guldner	200 00	58431	3-17-17	4-11-17	Anton Scholl	16 75
60987		4-17-17	Joseph M. Delap	50 00	57435	2-28-17	4-10-17	Western Electric Company	99 08
60988		4-17-17	Mary A. Killoran	50 00	58433	3-22-17. 3-29-17	4-11-17	Baker, Murray & Imbrie, Inc.	15 00
60989		4-17-17	Jere A. McClean	50 00	58830		4-12-17	William A. Prendergast, Comptroller of The City of New York, Trustee for Account of Street Opening Fund	\$1,978 77
60986		4-17-17	John A. Galvin	50 00	57501	4- 4-17	4-10-17	Stephen H. Welch	\$40 97
58796		4-12-17	Henry J. Mack	679 00	57490	3- 2-17	4-10-17	Tremont Hardware Company, Inc....	2 00
61412		4-18-17	Frederick H. C. Wilkening	400 00	57495	3-29-17	4-10-17	The Auto Supply Co.	12 00
61199		4-18-17	Greenhut Company	310 00	57494	3-49-17	4-10-17	Wm. Zinsser & Co., Inc.	49 76
60480		4-16-17	Josephina Ciampoli	81 00	57483	4- 6-17	4-10-17	A. Hoebermann	48 21
58751		4-12-17	Philip J. McCook and Joseph R. Truesdale	500 00	55741		4- 6-17	Di Menna & Del Balso	50 00
60858		4-17-17	Receiver of Taxes	6 56	58868	1-11-17. 3-19-17	4-12-17	Underwood Typewriter Co., Inc.	6 00
60857		4-17-17	Receiver of Taxes	1 14	57503	3-31-17	4-10-17	Joseph F. Vielberth	3 12
60854		4-17-17	Receiver of Taxes	13 00	57506	4- 1-17	4-10-17	Cleary & Barnecott	52 50
60853		4-17-17	Receiver of Taxes	2 42	57550	3-28-17	4-10-17	Daniel A. Maher	\$13 50
60852		4-17-17	Louis Wuebber	4 50	57529	3-27-17	4-10-17	G. Irving Abendroth Company	3 15
61426		4-18-17	City Pay Account	13 33	57548	3-24-17	4-10-17	Owen Drum	6 75
61425		4-18-17	J. Graham	12 00	57545	3- 3-17	4-10-17	L. E. Parr	4 00
61424		4-18-17	M. A. Tucker	39 00	57546	3-24-17	4-10-17	Alexander Walker & Son	5 50
61423		4-18-17	James Burns	2 67	60086		4-14-17	Knickerbocker Ice Company	78 69
61422		4-18-17	Bessie Holmes	5 25	57563	3-24-17	4-10-17	Owen Drum	5 50
61421		4-18-17	S. Holmes	1 94	57534	3-15-17	4-10-17	Godfrey Keeler Co.	35 73
61427		4-18-17	Patrick O'Malley	3 00	57539	3-27-17	4-10-17	Eugene Dietzen Co.	11 06
61428		4-18-17	Bertha Albertina Voelkel, widow of Titus B. Voelkel, deceased	36 67	57559	3- 5-17	4-10-17	Agent and Warden, Auburn Prison....	62 65
58370		4-11-17	Edward J. Schaeffler	750 00	57558	3-30-17	4-10-17	General Drafting Co., Inc.	10 00
58374		4-11-17	Edwin Welch & Co.	325 00	57564	3-31-17	4-10-17	Brooklyn Blue Print Works.....	5 31
59308		4-13-17	H. Valentine Wildman	200 00	57565	3-31-17	4-10-17	Brooklyn Blue Print Works.....	53 92
59309		4-13-17	William Steinach	200 00	57532	2-17-17	4-10-17	Godfrey Keeler Co.	54 55
60861		4-17-17	Ernest O. G. Kasper	53 00	57533	3-31-17	4-10-17	Department of Correction	27 00
60856		4-17-17	Receiver of Taxes	32 79	57541	4- 1-17	4-10-17	T. F. Walsh	33 35
60855		4-17-17	Receiver of Taxes	4 95	57540	3- 9-17	4-10-17	H. P. Moehl	8 60
60864		4-17-17	P. J. Carley	14 00	57549	3-29-17	4-10-17	Thomas Corr	27 00
60865		4-17-17	Katherine Murphy	2 00	57536	3-30-17	4-10-17	Stevenson & Marsters, Inc.	4 30
60863		4-17-17	Solomon Alexander	28 00	57538	3-26-17	4-10-17	Standard Oil Co. of New York.....	12 96
60862		4-17-17	Solomon Alexander	15 00	57531	3-23-17	4-10-17	Godfrey Keeler Co.	1 80
60859		4-17-17	Gilroy Realty Co.	9 25	57542	4- 1-17	4-10-17	Elihu K. Baynon	9 50
59702	4- 2-17	4-13-17	E. B. Dubois	\$93 00	57547	4- 1-17	4-10-17	Elihu K. Baynon	15 00
59732		4-13-17	Antonio Marretta	78 33	57544	3-27-17	4-10-17	Thomas F. Reid	17 50
59729		4-13-17	Louis De Fazio	57 00	57535	4- 5-17. 3- 6-17	4-10-17	Thompson & Co.	35 00
59725		4-13-17	John A. Barnes	25 00	55869	3-28-17	4- 7-17	Diuguid Brothers	1,070 00
59719		4-13-17	The Young-Sparrow Company	20 98	55882	3-22-17	4- 7-17	Morris & Smith Auto Co., Inc.	600 00
59701		4-13-17	Van Benschoten Motor Cab Company.	9 25	55877	3-27-17	4- 7-17	D. L. Robertson	125 06
59731		4-13-17	E. C. Wilson	3 70	55872	3-15-17	4- 7-17	The Yale & Towne Mfg. Co.	114 3
59724		4-13-17	Village of Peekskill	60 00	55871	3-16-17	4- 7-17	Self Winding Clock Co.	107 00
59727		4-13-17	Chas. T. Knapp	2 75	55884	3- 3-17	4- 7-17	Frank P. Schmitt & Co.	146 45
59720		4-13-17	W. L. Phye	2 00	55887	1- 5-17	4- 7-17	Shadbolt Manufacturing Co.	240 00
59718		4-13-17	Cornelius J. Drislane	28 80	59777		4-13-17	Thomas F. McEnaney	6 00
59715		4-13-17	Milton Green	1 00	57395	2-26-17	4-10-17	Lederle Laboratories	\$4 00
59714		4-13-17	Forson Brothers	95	57396	3-21-17	4-10-17	The Long Island Hardware Co.	10 00
59713		4-13-17	Warren-Jordan Co., Inc.	3 70	57397	3-30-17	4-10-17	United States Rubber Co.	13 92
59709		4-13-17	Eva L. Sabin	29 00	57398	4- 2-17	4-10-17	The Good Roads Machinery Co., Inc..	7 80
59712		4-13-17	Moses Montaldo	38 00	57399	3-15-17	4-10-17	The Good Roads Machinery Co., Inc..	12 00
59704		4-13-17	Sloan & Clapper, Inc.	93 00	57394	3-26-17	4-10-17	G. R. Lawrence	10 50
59706		4-13-17	Elias Terwilliger	5 54	55820	3-26-17	4- 7-17	Clarence C. Conklin	\$118 02
59696		4-13-17	John S. Thompson	27 49	55821	3- 8-17	4- 7-17	Pattison & Bowns	883 48
55829		4- 7-17	Newtown Creek Towing Co.	4,477 25	55819	3-23-17	4- 7-17	Keuffel & Esser Co.	115 00
55833		4- 7-17	Austin, Nichols & Co., Inc.	106 98	59128	2-15-17. 3- 6-17	4-12-17	John Wanamaker, New York.....	\$86 00
55859		4- 7-17	Wallach's Superior Laundry	180 00	59125	1-15-17	4-12-17	Universal Drafting Machine Co.	64 25
55854	3-15-17	4- 7-17	Richman & Samuels	204 64	59124	2- 7-17. 3- 2-17	4-12-17	Underwood Typewriter Co., Inc.	27 54
55850	3-28-17	4- 7-17	L. Mandraccia & Co.	1,211 10	59118	1-31-17	4-12-17	Chas. E. Miller	18 00
55845	3-26-17. 3-29-17	4- 7-17	Hotchkiss Garage Co.	167 00	59079	11- 1-16. 1- 2-17	4-12-17	American Express Co.	11 63
59907	3-12-17	4-14-17	Vought & Williams	\$27 20	59120	3- 1-17. 3-19-17	4-12-17	Patterson Brothers	8 97
58662	4- 3-17	4-12-17	Frank W. Herrmann	15 45	59133	2-26-17	4-12-17	W. L. Yunker	7 24
59065	3-29-17	4-12-17	Riverside Paper Co.	86 40	59119	3- 1-17	4-12-17	Henry Moss & Co.	24 72
59064	3-31-17	4-12-17	Nickel Towel Supply	2 53	59116	3-16-17. 3-26-17	4-12-17	Keuffel & Esser Co.	24 84
					59114	1-10-17	4-12-17	Doniger & Co.	8 37
					57116		4-28-15	Frederick L. Cranford, Inc., Assignee of Frederick L. Cranford.....	1,603 80

Finance Voucher No.	Invoice Dates or Contract Number.	Received in Department of Finance.	Name of Payee.	Amount.	Finance Voucher No.	Invoice Dates or Contract Number.	Received in Department of Finance.	Name of Payee.	Amount.
59110	3-1-17, 4-1-17	4-12-17	Argus Press Clipping Bureau.....	20 00	58201	3-13-17	4-11-17	A. F. Brombacher & Co.	1 75
59098	2-26-17	4-12-17	Brooklyn Daily Times	89 44	58187	11-1-16	4-11-17	The Peerless Towel Supply Co.	9 38
59097	2-12-17	4-12-17	The Brooklyn Daily Eagle	91 52	57236	10-9-16	4-10-17	Keuffel & Esser Co.	4 50
59081	3-30-17	4-12-17	The Allentown Steam Heating and Power Co.	16 00	57249	1-18-17	4-10-17	Edison Storage Battery Co.	3 45
55482	3-15-17	4-8-17	Standard House and Window Cleaning Co.	12 00	57259	8-1-16	4-10-17	General Vehicle Company, Inc.	12 48
55478	3-8-17	4-5-17	The Proctor & Gamble Distributing Co.	20 00	58155	11-8-16	4-11-17	Chas. Hvass & Co., Inc.	10 00
55425	2-28-17	4-5-17	G. M. Christie	18 00	58184	7-20-16	4-11-17	Chas. Hvass & Co., Inc.	40 10
59092	3-31-17	4-12-17	The Western Union Telegraph Company	20 09	57269	12-30-16	4-10-17	The Gillette Clipping Machine Co....	2 20
55415	12-2-16	4-5-17	P. W. Valley, Inc.	31 00	58157	11-24-16	4-11-17	Chas. Hvass & Co., Inc.	10 00
55413	1-1-17	4-5-17	Crescent Garage	40 95	58158	11-8-16	4-11-17	Chas. Hvass & Co., Inc.	20 00
55428	2-19-17, 3-6-17	4-5-17	Dykes Lumber Co.	26 18	58159	12-6-16	4-11-17	Chas. Hvass & Co., Inc.	12 00
55429	3-6-17	4-5-17	Eagle Spring Water Co.	92 20	58151	12-5-16	4-11-17	General Vehicle Company, Inc.	12 99
55417	3-20-17	4-5-17	Atlas Stationery Company	46 60	58152	12-11-16	4-11-17	General Vehicle Company, Inc.	8 50
Department of Public Charities.					58160	1-1-17	4-11-17	The Akron Rubber Tire Co.	18 50
4973		4-16-17	M. F. O'Shea	50 00	58166	12-30-16	4-11-17	Powers Accounting Machine Co.	40 00
2266		4-16-17	R. M. Macrae	40 00	58156	7-26-16	4-11-17	Chas. Hvass & Co., Inc.	10 00
58552	46583	4-11-17	The Fleischmann Co.	57 20	57257	2-7-17	4-10-17	General Vehicle Company, Inc.	20 00
57303	3-9-17	4-10-17	Nickerson & Schroeder, Inc.	8 04	56847	12-30-16	4-9-17	The White Company	17 71
57301	3-12-17	4-10-17	Underwood Typewriter Co., Inc.	50	56843	12-22-16	4-9-17	Ford Motor Company	3 66
57290	8-14-16	4-10-17	Department of Docks and Ferries	9 82	57235	12-11-16	4-10-17	Thos. A. Glendenning	50
57287	12-29-16	4-10-17	C. H. & E. S. Goldberg	3 50	56835	8-2-16, 8-19-16	4-9-17	F. F. Fuhrmann	36 50
54953	46350	4-5-17	John E. Donovan	400 00	58178	11-16-16	4-11-17	The Speed Key Selling Agency	18 90
52953	3-16-16, 1-12-17	3-30-17	Sharp & Smith	66 73	56899	1-1-17	4-9-17	Henry Romeike, Inc.	5 00
57283	11-15-16	4-10-17	E. B. Latham & Co.	5 04	56903	1-2-17	4-9-17	Nicholas Sabino	3 99
58565	46464	4-11-17	Mutual-McDermott Dairy Corporation.	21 90	56907	12-22-16	4-9-17	Zincograph Company	9 00
Register, Kings County.					56906	12-28-16	4-9-17	Zincograph Company	1 00
58686	4-4-17	4-12-17	Eagle Spring Water Co.	20 10	56904	12-15-16	4-9-17	Tower Manufacturing and Novelty Co.	3 85
Register, Bronx County.					56832	1-13-17	4-9-17	E. H. Walsh	12 50
57161	3-31-17	4-10-17	Fred M. Schildwachter, Inc.	10 80	57268	12-30-16	4-10-17	The Gillette Clipping Machine Co....	2 00
Sheriff, New York County.					57260	9-25-16, 11-25-16	4-10-17	General Vehicle Company, Inc.	26 57
58129	3-31-17	4-11-17	Union Towel Supply Co.	10 34	57262	3-22-16	4-10-17	General Vehicle Company, Inc.	19 70
58128	3-17	4-11-17	Knickerbocker Ice Co.	2 25	57263	12-5-16	4-10-17	The Motor Car Equipment Co.	4 13
58127	3-31-17	4-11-17	Burns Bros. Ice Corporation	11 25	57255	9-30-16	4-10-17	General Vehicle Company, Inc.	2 52
58126		4-11-17	Chas. J. Silberman	4 50	57254	3-7-16	4-10-17	General Vehicle Company, Inc.	75
58130	4-2-17	4-11-17	Wm. Cleary & Son	11 00	57234	10-10-16	4-10-17	The General Fireproofing Co.	8 00
57380	4-1-17	4-10-17	Adams-Flanigan Co.	11 40	56921	11-18-16	4-9-17	Standard Oil Co. of New York	27 56
Department of Street Cleaning.					54737		4-4-17	M. Teitler & Company	103 50
58208	3-5-17	4-11-17	Quincy Lunch Co.	88 50	56927	3-7-17	4-9-17	General Vehicle Company, Inc.	53 30
58207	3-28-17	4-11-17	Patrick McElwin	14 60	56848	12-29-16	4-9-17	Maitland & Smith, Inc.	10 00
58204	3-23-17	4-11-17	Western Electric Company	17 10	Tenement House Department.				
58170	1-22-17	4-11-17	Sterling Salt Company	51 98	58832	4-2-17	4-12-17	Real Estate Directory Co., Inc.	\$25 00
58168	10-31-16	4-11-17	The Tabulating Machine Company	41 50	Board of Water Supply.				
58167	11-30-16	4-11-17	The Tabulating Machine Company	41 50	55608	3-16-17	4-6-17	Keuffel & Esser Co.	\$26 46
58165	10-31-16	4-11-17	Elliott-Fisher Company	9 68	Department of Water Supply, Gas and Electricity.				
58164	11-29-16	4-11-17	Elliott-Fisher Company	9 68	58914	3-9-17	4-12-17	Long Island Railroad Company	\$11 64
59044	2-28-17	4-12-17	Cobb, Macey, Dohme, Inc.	1 44	58926	3-20-17	4-12-17	Kalt Lumber Company	57 80
58195	3-17-17	4-11-17	William Farrell & Son	17 58	55727	3-22-17	4-6-17	E. H. Walsh	13 50
58194	3-22-17	4-11-17	William Farrell & Son	87 93	55729	3-10-17	4-6-17	Neptune Meter Company	1 80
58193	3-23-17	4-11-17	William Farrell & Son	43 95	55731	3-19-17	4-6-17	Thomas C. Dunham	10 00
59042	3-26-17	4-12-17	Adding Machine Inspection and Sales Co.	9 50	55732	3-13-17	4-6-17	Guarantee Typewriter Repair Co.	6 00
59049	3-26-17	4-12-17	John F. Warth Co.	15 50	55733	3-14-17	4-6-17	Art Metal Construction Co., Inc.	17 60
59050	3-15-17	4-12-17	United Metal Hose Company, Inc.	13 50	55734	3-27-17	4-6-17	The New York Edison Company....	7 05
59054	3-5-17	4-12-17	Agent and Warden, Sing Sing Prison.	16 00	58359	3-9-17	4-11-17	S. J. Corker	3 95
59051	3-9-17	4-12-17	Coy, Hunt & Co.	33 33	58360	2-27-17	4-11-17	F. Callaghan	22 46
59057	3-1-17	4-12-17	Anton Scholl & Son	24 00	58361	3-2-17	4-11-17	Charles Ericson	3 50
59060	3-15-17	4-12-17	Mittnacht & Co., Inc.	15 00	58362	3-12-17	4-11-17	William Eiermann	5 72
56834	9-19-16	4-9-17	Art Metal Construction Co., Inc.	24 80	58363	3-5-17	4-11-17	J. Fein	12 13
56920	10-18-16	4-9-17	Standard Oil Co. of New York	28 05	58912	3-13-17	4-12-17	The Ideal Plumbing & Steam Heating Co.	5 00
56916	11-20-16	4-9-17	Standard Oil Co. of New York	95 48	58364	3-7-17	4-11-17	Samuel Kriesel	6 10
56914	12-29-16	4-9-17	Standard Oil Co. of New York	45 78	58917	3-30-17	4-12-17	Eimer & Amend	1 91
56893	11-29-16	4-9-17	Defiance Manufacturing Co.	60 00	58915	1-27-17	4-12-17	The Foxboro Co., Inc.	4 50
58196	3-1-17	4-11-17	The Peerless Towel Supply Co.	11 58	58918	3-30-17	4-12-17	The Schaeffer & Budenberg Mfg. Co.	55 00
58197	2-28-17	4-11-17	New York Bottling Co., Inc.	6 00	58920	3-30-17	4-12-17	M. R. Smith & Son	4 60
58199	3-20-17	4-11-17	A. F. Brombacher & Co.	9 75	58913	3-20-17	4-12-17	John Baumgartner	5 00
					58907	3-17-17	4-12-17	Union Truck Mfg. Co., Inc.	2 50
					58357	4-1-17	4-11-17	Thomas Hicks	16 00
					58927	4-2-17	4-12-17	Irving French	38 00
					58906	3-2-17, 3-16-17	4-12-17	Egan-Ronan-Hausman Co.	10 00

VOUCHERS RECEIVED IN DEPARTMENT OF FINANCE, FRIDAY, APRIL 20, 1917.

A statement is herewith submitted of all vouchers filed in the Department of Finance on this date, in which is shown the Department of Finance voucher number, the date of the invoices or the registered number of the contract, the name of the payee and the amount of the claim. Where two or more bills are embraced in one voucher the date of the earliest is given, excepting that when such vouchers are submitted under a contract the registered number of the contract is shown instead.

WILLIAM A. PRENDERGAST, Comptroller.

Finance Voucher No.	Invoice Date or Contract Number.	Name of Payee.	Amount.
Armory Board.			
62792	5-16-16	T. E. Quinn	\$205 00
62793	10-4-16	Geo. Stanton & Son, Inc.	16 00
62794	3-27-17	Steeple Jack Hughes	237 00
62778	3-29-17	Cavanagh Bros. & Co.	26 20
62779	3-27-17	Pittsburgh Plate Glass Co.	10 58
62780	3-21-17	Cavanagh Bros. & Co.	8 70
62781	2-24-17	Chas. A. Smith	195 00
62782	3-21-17	Pittsburgh Plate Glass Co.	7 50
62783	2-27-17	Stanley & Patterson	12 25
62784	2-14-17	T. J. Cummings Plumbing Co.	47 00
62785	4-3-17	T. E. Quinn	220 00
62786	3-12-17	Nicholas J. Schery	278 00
62787	4-3-17	Nicholas J. Schery	10 00
62788	3-21-17	Steeple Jack Hughes	75 00
62789	3-21-17	Nicholas J. Schery	6 00
62790	3-23-17	Godfrey, Keeler Co.	24 50
62791	3-20-17	Samuel Pollack	9 00
62795	12-16-16	Sub Target Gun Co.	30 08
62796	3-14-17	W. F. Haigh	23 75
62797	12-8-16	William J. Olvany	12 03
62798	4-11-17	Cavanagh Bros. & Co.	33 90
62799	3-24-17	William J. Olvany	150 00
62800	3-26-17	William Farrell & Son	16 50
62801	3-16-17	John F. Schmadeke	750 00
62802	3-19-17	A. M. Ryon	295 00
62803	3-15-17	William Farrell & Son	90 00
62804	4-11-17	The Peerless Towel supply Co.	2 89
62805	3-19-17	Newman Clock Co.	2 50

Finance Voucher No.	Invoice Date or Contract Number.	Name of Payee.	Amount.
62806	3-19-17	Chemo Company	37 50
62807	3-28-17	The Woold Laboratories, Inc.	22 50
62808	3-30-17	Hoffman, Corr Mfg. Co.	15 50
62809	3-30-17	Cavanagh Bros. & Co.	31 59
62810	3-16-17	Cavanagh Bros. & Co.	62 69
62811	3-19-17	Charles F. Hubbs Co.	16 54
62812	3-30-17	Chemo Company	7 50
62813	3-12-17	McKesson & Robbins	7 65
62814	3-13-17	Hoffman, Corr Mfg. Co.	14 50
62815	2-21-17	Cavanagh Bros. & Co.	10 90
62816	2-20-17	W. F. Haigh	8 25
62817	3-29-17	McKesson & Robbins	15 00
62818	3-31-17	Cavanagh Bros. & Co.	41 03
62819	3-22-17	Century Tire Agency of New York	79 70
62820	2-26-17	John L. Whiting, J. J. Adams	32 92
62821	3-13-17	The Kent Vacuum Cleaner Co.	27 39
62822	3-26-17	Cavanagh Bros. & Co.	22 30
62823	3-17-17	Columbian Rope Co.	11 75
62824	3-16-17	Cavanagh Bros. & Co.	4 50
62825	3-23-17	Annin & Co.	10 10
62826	3-30-17	Cavanagh Bros. & Co.	13 50
62827	3-27-17	Stanley & Patterson	20 30
62828	3-20-17	Stanley & Patterson	7 20
62829	3-29-17	Cavanagh Bros. & Co.	75 50
62830	3-27-17	John L. Whiting, J. J. Adams	2 43
62831	3-28-17	Cavanagh Bros. & Co.	34 15
62832	3-15-17	Sing Sing Prison	6 75
62833	3-30-17	A. Pearsons & Sons	19 00
62834	3-26-17	The Globe-Wernicke Co.	40 80
62835		A. P. Dienst Co.	31 10
62836	3-16-17	William R. Thompson	4 00
62837	3-20-17	Annin & Co.	26 40
62838	3-14-17	Stanley & Patterson	3 60
62839	3-26-17	Cavanagh Bros. & Co.	3 40
62840	3-21-17	Clinton Prison	7 50
62841	2-17-17	The Oliver Typewriter Co.	80 19
62842	3-20-17	Cavanagh Bros. & Co.	12 80
62843	3-24-17	J. M. Saulpaugh's Sons	44 50
62844	3-29-17	Cavanagh Bros. & Co.	56 25
62416		County Court, Queens County. Edward J. Smith	5 00

Finance Voucher No.	Invoice Date or Contract Number.	Name of Payee.	Amount.
Municipal Court of The City of New York.			
62287	2-14-17	L. C. Smith & Bros. Type-writing Co.	3 50
62288	2- 2-17	Columbia Stamp Works....	94 50
62289	3-26-17	Columbia Stamp Co.	186 55
62290		Hugh J. Trainor	10 65
62302	1-31-17	The Banks Law Pub. Co.	449 50
62303	2- 3-17	Eagle Spring Water Co.	90
62304		Matthew Flanagan	4 80
62305	1- 8-17	Great Bear Spring Co.	3 20
62306	2-26-17	The Greenpoint Star	12 50
62307		Initial Towel Supply Co.	2 00
62308		Knickerbocker Ice Co.	3 66
62309	2- 1-17	Knickerbocker Towel Supply Co.	4 00
62291	2- 9-17	Art Metal Const. Co.	408 26
62292	1-31-17	H. C. F. Koch & Co.	210 00
62293	2-15-17	Cobb, Macey, Dohme, Inc.	197 00
62294	3-15-17	John Wanamaker	382 73
62295	1-16-17	Library Bureau	80 00
62296	2-14-17	P. J. Collison & Co.	13 00
62297	2- 2-17	Royal Typewriter Co.	6 50
62298	1- 2-17	Wm. Wedemeyer	4 50
62299	3- 1-17	Bear Lithia Springs Co.	2 50
62300	2-28-17	Berkshire Products Co.	3 00
62301	2- 2-17	Jas. Bozzone	4 00
Court of General Sessions.			
63088	46642	New York Tel. Co.	68 06
63089	4-18-17	The Banks Law Pub. Co.	28 00
Supreme Courts.			
62609	4-18-17	Jos. H. De Bragga	32 00
County Clerk Kings County.			
62417		Crescent Towel Supply Co.	6 50
62418		The Banks Law Pub. Co.	13 50
62419	11-10-16	Herring, Hall, Marvin Safe Co.	12 00
62420	12-27-16	Remington Typewriter Co.	92 70
62421	12-27-16	J. Michaels	183 50
62422	12-27-16	Oliver Typewriter, Co.	78 38
62423	4-17-17	The Berlin	531 25
62424		Wm. E. Kelly	5 97
62425		Wm. E. Kelly	44 14
62426		M. S. Brown	3 75
62427	11- 3-16	Van Brunt Tandy	1 58
62428	12-30-16	Pat'k Dougherty	29 60

Invoice Finance Date Vouch- or Con- er No. tract Number.	Name of Payee.	Amount.	Invoice Finance Date Vouch- or Con- er No. tract Number.	Name of Payee.	Amount.	Invoice Finance Date Vouch- or Con- er No. tract Number.	Name of Payee.	Amount.			
62429	11-30-16	Great Bear Spring Co.....	28 80	62358	12-10-16	Frederick Pearce Co.....	78	63059	12-31-16	New York Telephone Co...	12 07
62430	12-30-16	Underwood Typewriter Co., Inc.	11 25	62359	2-14-17	Jas. J. Fay	216 00	63060	12-21-16	A. Goldstein & Co.....	4 48
62431	12-27-16	Louis Amols	10 00	62360	12-26-16	F. O. Pierce Co.....	10 32	63061	1- 2-17	John Greig	44 55
		College of The City of New York.		62361	11-21-16	Royal Car & Paper Co....	25 72	63062	7-11-16	Federal Huber Co.	8 00
63016	1-30-17	Thomas A. Storey	1 50	62362	1-20-17	Frank & Marburger	60 22	63063	2-17-17	Peter A. Stackwell	60 00
63017		R. V. Davis	21 69	62363	1- 3-17	The Bishop-Babcock-Becker Co.	12 00	63064		J. D. Stout & Co.....	30
63018	1-29-17	Walter E. Clark	36 55	62364	1- 3-17	Crane Co.	91 65	62986	46457	Armour & Co.....	260 97
63019	2- 2-17	R. V. Davis	12 85	62365	1-19-17	Patterson Bros.	65 73	62987	46457	Armour & Co.....	521 19
63020	1-16-17	R. V. Davis	6 00	62366	1-16-17	Kalt Lumber Co.	166 70	62988	46457	Armour & Co.....	23 83
62978	46482	Crow, Lewis & Wicenhoefer	600 00	62396	2- 6-17	Department of Correction..	919 50	62989	46459	Grand Central Market.....	403 11
62979	41263	Bausch & Lomb Optical Co.	323 63	62397	2- 5-17	Paul Baron	171 59	62990	46533	Leo Hamburger	91 05
62980	41263	Bausch & Lomb Optical Co.	76 91	62398	10- 1-16	Jos. M. Flaherty	20 84	62991	46904	Knickerbocker Ice Co.....	172 80
62981	45655	Pattison & Bowns	9,930 56	62399	11- 6-16	F. N. Dubois & Co.....	127 70	62992	46904	Knickerbocker Ice Co.....	14 50
62982	45655	Pattison & Bowns	4,188 71	62400	1- 2-17	American Gas Furnace Co..	9 00	62993	46469	Swift & Co., Inc.....	8 11
62983	46886	Clarence S. Nathan, Inc....	607 99	62401	1-11-17	Berger Bros. Co.	8 45	62994	46746	Westchester Fish Co.....	151 09
62984	46888	Saverno Products Co., Inc..	519 14	62402	12-30-16	Bloomingtondale Bros.	6 48	62995	46745	Edward West	169 65
62985	46887	Palo Co.	448 20	62403	1-20-17	St. Columba Hall	180 00	62996	46471	Wilson & Co.....	20 19
		Board of City Record.		62404	1-23-17	Flavious Brobst	8 60	62997	46469	Swift & Co., Inc.....	196 63
62896	3-16-17	The N. Y. Bank Note Co..	325 00	62405	1- 2-17	New York Calcium Light Co.	75	62998	46466	Shults Bread Co.....	21 61
62897	3-30-17	American Bank Note Co...	1,220 00	62406		Geo. H. Nulty	19 00	62999	46629	Wm. Farrell & Son.....	4,657 03
62898	3-14-17	Library Bureau	135 75	62407	12-30-16	American Museum of Nat- ural History	271 50			Miscellaneous.	
62899	2-14-17	The Brooklyn Daily Eagle..	128 56	62408		John J. McHugh	13 80	62628		William A. Prendergast as Comptroller, M. R. Maltbie as Chamberlain	7,140 00
62900	3-12-17	P. J. Collison & Co.....	1,012 38	62409	1-31-17	Abraham & Straus	84 25	62627		William A. Prendergast as Comptroller, M. R. Maltbie as Chamberlain	500,000 00
62901	3-19-17	P. J. Collison & Co.....	273 30	62410	11-10-16	The Baker & Taylor Co....	2 56	62724	2- 6-17	Israels Empire Stables....	522 00
62902	3- 7-17	Atlas Stationery	162 03	62411		Frank L. Bickmore	63 32	62594		House of St. Giles the Crip- ple	131 38
63081	3-12-17	Atlas Stationery Co.....	165 37	62412	10-31-16	Fannie Belle Curtis	21 58	62595		Beth Israel Hospital	1,510 99
63082	3-23-17	Atlas Stationery Co.....	19 15	62413	12-30-16	The Baker & Taylor Co....	60 00	62596		Brooklyn Home for Con- sumptives	1,757 70
63083	3- 9-17	Wm. Bratter & Co.....	1,895 85	62414	1- 4-17	The Baker & Taylor Co....	75 36	62597		Church Charity Foundation of Long Island.....	1,310 10
63084	3- 6-17	Wm. Bratter & Co.....	312 70	62415	7-28-16	Abraham & Straus	11 48	62598		Children's Aid Society....	5,336 98
		Board of Estimate and Apportionment.		62918	44086	Solidhed Tack Co.	1 44	62599		Good Counsel Training School for Young Girls....	1,446 63
62622	46919	New York Tel. Co.....	23 21	62919	44077	Israel Moraff	9 20	62600		Good Counsel Training School for Young Girls....	93 94
62623		H. J. Yerg	140 70	62920	44071	Hopper Paper Co.	1 22	62601		House of St. Giles the Crip- ple	366 45
62624		Jas. J. Shaw	605 50	62921	44087	M. J. Tobin	4 66	62602		Knickerbocker Hospital	1,115 50
62625		Chas. Pickler	484 50	62922	44067	Gerry & Murray	2 16	62603		New York Eye and Ear In- firm	1,054 79
62626		Crescent Towel Supply Co.	6 88	62923	44087	M. J. Tobin	1 36	62604		New York Homeopathic Medical College and Flower Hospital	952 50
62310	12-22-16	Leeds & Northrup Co.....	432 50	62924	44087	M. J. Tobin	3 06	62605		New York Infirmary for Women and Children	904 35
62311	12-22-16	E. P. Reichhelm & Co.....	125 00	62925	44131	Tower Mfg. & Novelty Co..	40	62606		Orphan Asylum Society of the City of Brooklyn.....	1,216 78
62312	1- 5-17	Banks Law Pub. Co.....	149 65	62926	44592	Henry Allen	38	62607		St. Josephs Hospital New York City.....	7,814 00
62313	4- 1-17	The Peerless Towel Sup. Co.	7 50	62927	44045	Putnam & Co.	4 15	62608		The New York Society for the Relief of the Ruptured and Crippled	895 34
62314	3-23-17	Independent Towel Supply..	5 00	62928	44067	Gerry & Murray	1 29	62610		John T. Mayers	66 66
62315	2-19-17	J. T. Baker Chemical Co..	5 02	62929	44171	The J. W. Pratt Co.....	2 11	62611		Rudolph Dillman	75 00
62316	2-28-17	Richardson & Dutt	46 20	62930	44171	The J. W. Pratt Co.....	36	62612		Brooklyn Daily Times....	966 92
62317	2-28-17	The Barrett Co.	4 50	62931	44312	M. J. Tobin	1 89	62613		Brooklyn Citizen	1,048 26
62318	3- 7-17	Montauk Paint Mfg. Co....	2 00	62932	44131	Tower Mfg. & Novelty Co..	32	62614		The Standard Union	1,074 80
62319	3-23-17	Davenport, Forst & Maze..	13 05	62933	44131	Tower Mfg. & Novelty Co..	3 06	62615		The Brooklyn Free Presse	1,019 58
62320	3-23-17	James A. Webb & Son.....	14 18	62934	44131	Tower Mfg. & Novelty Co..	1 03	62616		Brooklyn Daily Eagle....	966 96
62321	2- 8-17	Oil, Paint & Drug Reporter	5 00	62935	44043	Neostyle Envelope Co.....	22 45	62617		Dept. of Docks and Ferries.	4,000 00
62324	3-23-17	Keuffel & Esser Co.....	8 40	62936	44130	E. Steiger & Co.....	2 58	62618		Chamberlain of The City of New York	706 34
62335	3-23-17	Ruth Baker	94 75	62937	44087	M. J. Tobin	3 38	62619		Relief and Pension Fund of the Dept. of Street Cleaning, J. T. Fetherston, Commis- sioner, as Trustee	48 98
62336	3-23-17	A. Rudolph	7 00	62974	41629	American Book Co.	7,106 05			Department of Parks, Boroughs of Manhattan and Richmond.	
62337	3-23-17	McParland Bros.	4 00			American Book Co.	10,546 48	62666	45331	The Van Dorn Iron Works Co.	1,350 00
62338	3-23-17	General Drafting Co., Inc..	9 35			American Book Co.	8,023 86	62667	45132	The Van Dorn Iron Works Co.	7,650 00
62339	3-23-17	Luce Press Clipping Bureau	15 00			American Book Co.	2,879 36	62680	2- 7-17	Baum's Castorine Co.....	6 75
62340	3-23-17	Peerless Towel Supply Co..	5 25	62975	44502	D. C. Heath & Co.....	267 60	62681	2- 2-17	Schoverling, Dale & Gales.	45 82
62341	3-23-17	W. M. Murphy	4 50	62976	44593	Bausch & Lomb Optical Co.	61 30	62682	2-17-17	E. B. Estes & Sons.....	18 00
62620	4- 2-17	Sanborn Map Co.	100 00			Bausch & Lomb Optical Co.	11 46	62683	3-24-17	William Long	15 00
62321	10-10-16	Russell Sage Foundation...	7 50	62968	44130	E. Steiger & Co.....	3,642 48	62684	3- 9-17	Neal & Brinker Co.....	22 55
62322	2-28-17	Davenport, Forst & Maze..	5 76	62960	44751	Greenhut & Co.	21 28	62685	1-18-17	Sing Sing Prison	22 00
62323	2-28-17	The International News Co.	14 50			Greenhut & Co.	19 94	62686	2- 2-17	Dept. of Correction.....	11 40
62324	3- 9-17	Palo Company	23 50	62961	44067	Gerry & Murray	198 05	62687	1-29-17	James S. Barron & Co.....	11 22
62325	3- 9-17	Davenport, Forst & Maze..	64 92			Gerry & Murray	220 80	62688	1-29-17	H. T. Dakin	26 82
62326	1- 8-17	E. Belcher Hyde.....	45 50			Gerry & Murray	51 50	62689	2- 5-17	James H. Rhodes & Co....	34 56
62327	1-15-17	Peerless Towel Supply Co..	12 69	62962	44170	Kalt Lumber Co.	21 58	62690	2- 5-17	F. W. Devoe & C. T. Ray- nolds Co.	4 00
62328	1-18-17	Peerless Towel Supply Co..	4 26			Kalt Lumber Co.	64 41	62691	3-26-17	Stopff Studio	5 50
62329	1-18-17	Tower Mfg. and Nov. Co..	19 60			Lenz & Naumann	6 93	62692	3-17-17	Patterson Brothers	40 02
62330	2- 8-17	Wilson Stamp Co.....	5 22	62963	44590	Lenz & Naumann	36	62693	2-14-17	The Smith-Worthington Co.	59 89
62331	3- 5-17	George J. McFadden.....	41 00			Lenz & Naumann	6 51	62694	2-17-17	James P. Duffy.....	43 75
62332	3- 7-17	The Tabulating Machine Co.	70 00	62964	44570	M. J. Tobin	6 51	62695	2-21-17	Union Truck Mfg. Co....	1 50
62333	3-23-17	Commerical Camera Co....	5 50	62965	45691	The J. W. Pratt Co.....	37 60	62696	2- 7-17	The Capewell Horse Nail Co.	17 50
		Department of Education.		62966	41633	Longmans, Green & Co....	61 92	62697	2- 5-17	Thomas C. Dunham.....	7 60
62342	2-23-17	Gold Rose Prtg. Co.....	28 00			Longmans, Green & Co....	441 96	62698	1-29-17	Russia Cement Co.....	3 37
62343	2- 9-17	Underwood Typewriter Co.	25 00			Longmans, Green & Co....	77 15	62699	1-31-17	John Simmons Co.....	16 46
62344	4- 3-17	Exhibitors' Booking Agency	124 00			Longmans, Green & Co....	2,241 27	62700	2- 5-17	National Lead Co.....	66 00
62367	1-27-17	Tower Mfg. and Nov. Co..	1 50	62967	41635	The Macmillan Co.	2,257 14	62701	2- 1-17	Vought & Williams.....	51 12
62368	3- 1-17	Wm. Bratter & Co.....	14 90			The Macmillan Co.	1,350 61	62702	2-17-17	Federal, Huber Co.	25 50
62369	2- 8-17	Krengel Mfg. Co.....	19			The Macmillan Co.	1,398 14	62703	3- 5-17	Kalt Lumber Co.....	30 00
62370	2- 8-17	Bloomingtondale Bros.	7 90	62969	44592	Henry Allen	4 56	62704	3- 7-17	The Motor Car Equipment Co.	8 10
62371	3- 1-17	Library Bureau	12 00			Henry Allen	1 98	62705	3- 3-17	Columbia Graphophone Co.	2 95
62372	3- 2-17	Atlas Stationery Co.....	6 34	62970	44012	F. S. Banks & Co.....	20 85	62706	3-23-17	Matthew Colton	2 50
62373	3- 1-17	Charles Kramer	36 00	62971	41652	Educational Publishing Co.	25 51	62707	3-31-17	The E. Howard Clock Co..	33 75
62374	3- 5-17	N. Y. Consol R. R. Co....	57 50			Educational Publishing Co.	203 62	62708	12-28-16	The Western Union Tel. Co.	3 00
62375	2-21-17	S. Sacharkow	76 00			Educational Publishing Co.	1,376 64	62709	3- 1-17	Fleming, O'Brien & McEnte- gart	521 00
62376	2-23-17	King Tire Co.	50	62972	44060	Jas. S. Barron & Co.....	137 50	62710	1-22-17	H. Krienke	12 00
62377	1-30-17	The Globe-Wernicke Co....	14 40			Jas. S. Barron & Co.....	66 50	62711	11- 4-16	Lobb, Parry & Co.....	81 41
62378	2-26-17	Peerless Manifold Book Co.	140 00	62973	44009	Abraham & Straus	13 11	62712	7-28-16	Reliable Electro Plating Works	72 00
62379	2-24-17	Peerless Manifold Book Co.	105 00	62903	44049	Snelling & Son	6 80	62668	3-27-17	Auguat Schelp	11 00
62380	2- 6-17	Louis Imersheim	56 00	62904	44171	The J. W. Pratt Co.....	16 81	62669	3-10-17	Meyer, Denker, Sinram Co.	18 00
62381	1-29-17	Duncan Stewart	149 00	62905	44312	M. J. Tobin	11 76	62670	3-20-17	William Farrell & Son....	27 90
62382	2- 5-17	Robertson & Conry.....	54 00	62906	44130	E. Steiger & Co.....	9 92				
62383	1-10-17	Brooklyn Window Shade Co.....	5 07	62907	44087	M. J. Tobin	6 00				
62384	1-29-17	Louis Imersheim	79 70	62908	44077	Israel Moraff	2 84				
62385	1-17-17	Arnold, Constable Co.....	64 83	62909	44171	The J. W. Pratt Co.....	1 69				
62386	2-17-17	John J. Barry	122 60	62910	44049	Snelling & Son	3 40				
62387	2-11-17	Automatic Sprinkler Co. of America	52 50	62911	44087	M. J. Tobin	32				
62388	1-31-17	The Tabulating Machine Co.	89 50	62912	44130	E. Steiger & Co.....	83				
62389	1-31-17	Powers Accounting Machine Co.....	100 00	62913	44312	M. J. Tobin</					

Invoice Finance Date Vouch- or Con- er No. tract Number.	Name of Payee.	Amount.	Invoice Finance Date Vouch- or Con- er No. tract Number.	Name of Payee.	Amount.	Invoice Finance Date Vouch- or Con- er No. tract Number.	Name of Payee.	Amount.	
62671	2-27-17 William Brennan	19 20	62938	New York Blue Print Paper	31 36	62442	2-17-17 J. & J. W. Ellsworth Co....	54 46	
62672	3-26-17 Bradley, Mahoney Co.....	45 00	62939	Co.	29 90	62443	3-29-17 J. & J. W. Ellsworth Co....	34 84	
62673	3-12-17 A. P. W. Paper Co.....	9 00	62940	J. C. Muller	8 00	62444	4- 4-17 Lewis De Groff & Son.....	11 25	
62674	1-29-17 Harral Soap Co.....	33 60	62941	New Brighton Coal Yard...	19 50	62445	3-31-17 The Circle Dairy Co.....	231 20	
62675	3-22-17 William L. Whelehan	15 00	62942	John Franzreb	50 00	62446	3- 5-17 John Bellmann	1 00	
62676	1-18-17 Stumpp & Walter Co.....	11 20	62943	The Morey La Rue Laundry	14 95	62447	3- 1-17 B. Ackermann Co.....	60 00	
62677	2-15-17 Vaughan's Seed Store.....	52 00	62944	Co.	98 40	62550	3-27-17 M. O'Neil Supply Co.....	105 27	
62678	3- 6-17 Keuffel & Esser Co.....	21 03	62945	Samuel Lewis	15 60	62551	3-21-17 Murphy Varnish Co.....	15 00	
62679	1-24-17 The Frank Miller Co.....	8 25	62946	Central Hardware Co.....	3 50	62552	3- 5-17 Murtha & Schmohl Co.....	6 00	
	Police Department.		62947	Staten Island Supply Co....	30 00	62553	2-13-17 John A. Roebing's Sons Co.		
63087	General Vehicle Co., Inc....	325 04	62948	The Fairbanks Co.....	56 50		of N. Y.....	4 35	
62878	3-24-17 Dept. of Correction.....	485 00	62949	New York Gas & Electric	19 50	62554	3-20-17 W. A. Ross & Bros., Inc....	3 75	
62879	3-20-17 Cadillac Motor Car Co....	950 00	62950	Appliance Co.	14 95	62555	3-20-17 H. A. Rogers Co.....	4 25	
62880	3-30-17 Eugene Dietzgen Co.....	18 49	62951	New York Gas & Electric	15 00	62556	3-21-17 Stephen H. Payne	34	
62881	3-16-17 E. Nilson & Co.....	72 00	62952	Appliance Co.	6 10	62557	3-29-17 H. W. Johns-Manville Co..	74 25	
62882	2- 1-17 J. L. Mott Iron Works.....	3 00	62953	Frank Weber	20 74	62558	2-26-17 Hoopes & Shipman	13 06	
62883	4- 4-17 General Speedometer Repair	16 00	62954	Staten Island Supply Co....	9 50	62559	3-12-17 Gough & Horn	8 70	
	Co.	36 00	62955	The Allen Wheeler Co.....	90 00	62560	3-24-17 John Lucas	23 00	
62884	4- 2-17 Houpert Machine Co.....	240 00	62956	Staten Island Supply Co....	40 00	62561	2-28-17 Henry Grashorn, Inc.....	9 50	
62885	1- 8-17 Powers Accounting Machine	57 15	62957	Allen & Miller	22 27	62562	3-22-17 Crannell, Nugent & Kranzer,		
	Co.	21 00		Allen & Miller	28 25		Inc.....	45 94	
62886	3-31-17 Hudson Auto Lamp Works	15 49		New Brighton Coal Yard...		62563	2-27-17 The Barrett Co.....		
62887	4- 7-17 The A. Z. Company.....	556 00		Zorn & Schrengauer		62564	3-19-17 The Burnet Co.....		
62888	4- 7-17 Castleton Motor Car Co..	737 50		The New York Multicolor		62565	2-24-17 Adams Laundry Machinery		
62889	4- 2-17 Baker, Murray & Imbrie..	3,125 00		Copying Co.	13 10		Co.....		
62890	4- 6-17 Gimbel Bros.	749 25		Mrs. J. Tilson	1 50		Gray B. Sullivan		
62891	4- 4-17 Marconi Wireless Tel. Co.	7 60		Mrs. J. Tilson	9 08		Stanley & Patterson, Inc....		
	of America	21 00		Robert Bailey	21 00		John Simmons Co.....		
62892	3-26-17 Grand Wood Turning Co....	33 00		Robert Bailey	21 00		Paul Schaad		
62893	3-24-17 American Railway Supply	415 97		Francis A. Dillon	1 84		Patterson Bros.		
	Co.	23 09		John J. Collins	26 00		Wm. H. Jacobus		
62894	4- 3-17 J. W. Gasteiger & Son....	96 95		William B. Kenney	57 50		Knickerbocker Supply Co...		
62895	12-30-16 Garford Motor Truck Co..	213 00		Theodor S. Oxholm	48 00		The Hospital Supply Co....		
62896	3-23-17 Climax Stationery Co.....	494 05		John Timlin, Jr.	155 90		The Gamewell Fire Alarm		
62897	3-30-17 Henry Bainbridge & Co....	7 00		Department of Public Charities.			Tel. Co.		
62898	2-21-17 The General Manifold and	75 00		62542	3-10-17 Field Force Pump Co.....		3-19-17 Broderick & Bascom Rope		
	Prtg. Co.	33 60		62543	3-21-17 Philip Braender		Co.....		
62899	2-16-17 Bahrenberg & Co.....	185 25		62544	3-21-17 Frank Baldwin & Son		Sam'l Blank		
62900	2-14-17 The New York Law Journal	10 29		62545	3-16-17 American Slicing Machine		62576	2-27-17 Wheeling Corrugating Co..	
62901	2- 5-17 M. B. Brown Ptg. & Bdg. Co.	25 80		62546	3-27-17 Underhill, Clinch & Co....		62577	3-19-17 Wright Wire Co.....	
62902	1- 4-17 Patrick Dougherty	239 92		62547	3- 6-17 The Standard Steam Special-		62578	3- 5-17 Vought & Williams	
62903	4- 9-17 F. W. Anderson & Co.....	114 00		62548	2-23-17 Oscar Schlegel Mfg. Co....		62579	3-12-17 Troy Laundry Machinery	
62904	4- 2-17 A. Isaacs & Co.....	19 41		62549	2-23-17 Merchant & Evans Co....		62580	2-23-17 Co., Ltd.	
62905	3-29-17 George Murphy, Inc.....	10 00		62550	3-16-17 Craven Steam Boiler Wks..		62581	2-10-17 Steele & Condict, Inc.....	
62906	3-26-17 Conner, Fendler & Co.....	20 00		62551	3-31-17 Underwood Typewriter Co..		62582	3-23-17 Robt. Simpson	
62907	1-19-17 The Globe-Wernicke Co....	900 00		62552	1-10-17 Robt. Lee		62583	3-15-17 Newtown Creek Towing Co.	
63085	44176 Christopher Nally	2,880 00		62553	3-27-17 General Acoustic Co.		62584	1-17-17 Royal Typewriter Co.....	
63086	46279 Jos. A. Graf	186 00		62554	3-27-17 Peter J. Donohue's Sons...		62585	3-30-17 Lawrence J. Rice	
63090	4-16-17 M. B. Brown Ptg. & Bdg. Co.	162 50		62555	4- 1-17 The Peerless Towel Supply		62586	3- 3-17 Eugene Peager	
63091	4-13-17 Ely J. Reiser & Co.....	325 00		62556	Co.		62587	3-16-17 C. M. Lane Life Boat Co.,	
63092	12- 6-16 E. P. Gleason Mfg. Co....	1,680 89		62557	12-29-16 Tower Mfg. & Novelty Co..		62588	3-31-17 B. Diamond	
	President of the Borough of Manhattan.	4,614 24		62558	1-25-17 Tower Bros. Stationery Co.		62589	1-24-17 The Drug Products Co., Inc.	
62713	John S. Murphy et al.....	82 99		62559	1-23-17 Lake & H. Sprinkle.....		62590	2-12-17 Boericke & Runyon	
62714	Wm. A. Prendergast.....	64 56		62560	1-23-17 Stone, Forsyth Co.....		62591	2-12-17 The Arlington Chemical Co.	
62715	10-24-16 Church E. Gates & Co....	444 12		62561	2- 6-17 Geo. W. Millar & Co.....		62592	2- 7-17 Metropolitan Tobacco Co..	
62716	9-18-16 Anthony Allen	178 50		62562	3-19-17 E. Michaels		62593	2- 6-17 The Manhattan Supply Co..	
62717	12-27-16 Patrick Reilly	149 50		62563	2-26-17 M. Mayer & Son		62594	1-31-17 The S. S. White Dental Mfg.	
62718	9- 7-16 F. Aue Co.....	33 75		62564	2-14-17 Randall, Leopold & Co.....		62595	Co.....	
62719	2- 5-17 Central Oil and Soap Co....	22 50		62565	2-20-17 Powers-Weightman - Rosen-		62596	1-30-17 Seabury & Johnson	
62720	3-16-17 A. G. Belden & Co.....	13 00		62566	1-10-17 Parke, Davis & Co.....		62597	2- 7-17 Syndicate Trading Co.....	
62721	3- 5-17 John Sullivan & Son.....	56 00		62567	2-13-17 Metropolitan Tobacco Co..		62598	2-13-17 Syndicate Trading Co.....	
62722	3- 8-17 Henry Frank, Jr.	15 89		62568	2- 2-17 Merck & Co.....		62599	2- 1-17 Schieffelin & Co.....	
62723	3-19-17 The Manhattan Rubber Mfg.	42 00		62569	1-29-17 Lehn & Fink		62600	1-23-17 Colgate & Co.....	
	Co.	257 50		62570	2- 9-17 F. A. Hardy & Co.....		62601	Consolidated Dental Mfg.	
62724	2-14-17 Phoenix Sand and Gravel	283 25		62571	2- 6-17 The Hoffman - La Roche		62602	Co.....	
	Co.....	5 90		62572	1-17-17 Chemical Works		62603	3-27-17 The Harral Soap Co.....	
62725	3-12-17 Henry P. Frank, Jr.	232 00		62573	1-31-17 Eimer & Amend		62604	3-20-17 John Greig	
62726	2-26-17 Sloan Valve Co.	70 00		62574	1-31-17 J. Ehrlich & Sons		62605	3-31-17 Knickerbocker Ice Co....	
62727	3-22-17 A. C. Horn Co.....	4 00		62575	2-10-17 The Dentists' Supply Co...		62606	3-27-17 Vaughan's Seed Store	
62728	3-28-17 Jos. Elias & Co.....	8 26		62576	1-11-17 Jas. T. Dougherty		62607	3-28-17 S. D. Woodruff & Son....	
62729	3-28-17 National Bridge Works....	73 75		62577	2-10-17 Dupont Chemical Works..		62608	3-21-17 Stumpp & Walter Co.....	
62730	3- 5-17 Pratt & Lambert, Inc.....	53 75		62578	2- 6-17 Davol Rubber Co.		62609	4- 2-17 H. T. Dakin	
62731	3-20-17 Thomas C. Dunham	89 25		62579	2- 5-17 Defender Photo Supply Co.,		62610	3-14-17 Royal Petroleum Co., Inc..	
62732	3-22-17 Norton Door Check Co....	9 00		62580	Inc.		62611	3-27-17 Kalamazoo Vegetable Parch-	
62733	2-13-17 Bruce & Cook	174 08		62581	3-31-17 Nathan Strauss, Inc.....		62612	ment Co.	
62734	2-19-17 Meurer Bros. Co.....	9 00		62582	3-31-17 Grand Central Market		62613	J. B. Greenhut Co.....	
62735	2-20-17 The United States Elec. Tool	30 00		62583	3-23-17 Armour & Co.		62614	The East River Mill & Lum-	
	Co.	65 00		62584	4- 2-17 Gray B. Sullivan			ber Co.....	
62736	3-16-17 Henry Maurer & Son.....	48 18		62585	2-19-17 Westchester Fish Co., Inc.			Co.....	
62737	2-15-17 Henry Maurer & Son.....	24 49		62586	3-30-17 Walker Gordon Laboratory			A. B. Dick Co.....	
62738	3-19-17 Stanley & Patterson, Inc...	71 02		62587	Co.			3- 3-17 Crandell Packing Co.....	
62739	2- 6-17 Denman & Davis	98 00		62588	3-28-17 A. Malakoff			4- 2-17 The Bird, Archer Co.....	
62740	2- 2-17 Eberhart & Son Co.....	3 50		62589	2-20-17 Pattison & Bowns			J. P. Ryan	
62741	2- 1-17 Eugene Douglas	27 60		62590	1-23-17 B. Nicoll & Co.....			Premier Paper Co.....	
62742	3-28-17 T. C. Moore & Co.....	13 50		62591	3-24-17 John E. Larney			Empire Sales Co.....	
62743	1- 2-17 Typewriter Trading Co...	454 50		62592	3-29-17 Haber & Tilbor			The Max Wocher & Son Co.	
62744	3-29-17 Samuel Lewis	1,301 66		62593	4- 1-17 Henry Romeike, Inc.....			Travers Twine and Cordage	
62745	12-14-16 John Wanamaker	781 80		62594	Montgomery & Co., Inc...			Co.....	
62746	45211 Warner, Quinlan Asp. Pav.	303 30		62595	Montgomery & Co., Inc...			Fischer Bros.	
	Co.....	366 74		62596	The Manhattan Supply Co..			Jas. M. Shaw & Co.....	
62747	45829 Cavanagh Bros. & Co.....	245 20		62597	Hull, Grippen & Co.....			W. R. Ostrander & Co....	
62748	34453 Warner, Quinlan Asp. Co.	4,701 72		62598	C. H. & E. S. Goldberg...			Theo. Moss & Co.....	
62749	31130 Sicilian Asp. Pav. Co....	1,831 75		62599	3- 7-17 Theo. W. Morris & Co.....			General Drafting Co.....	
62750	35774 Sicilian Asp. Pav. Co.....	327 65		62600	3-15-17 H. T. Dakin			Dairy Machinery & Constr.	
62751	45624 Walton Cont. Co.....	26 25		62601	4- 2-17 Jas. S. Barron & Co.....			Co.....	
62752	43300 Henry E. Fox Const. Co..	30 00		62602	3-31-17 John W. Sullivan			Duparquet, Huot & Moneuse	
62753	9-25-16 John Wanamaker	26 85		62603	Jas. Tregarthen & Sons Co.,			Co.....	
62754	1-15-17 Wm. J. Howe Co.....	28 11		62604	Inc.			Boston Woven Hose & Rub-	
62755	3-20-17 W. J. Fitzgerald	99 30		62605	Eugene O. R. McArdle			ber Co.	
62756	3-26-17 U. S. Wood Pres. Co.....	625 76		62606	Michael Durack			Chas. W. Brucker.....	
62757	3-16-17 The Sicilian Asp. Pav. Co..	129 26		62607	Jeremiah Doran			J. J. Snyder & Son, Inc....	
62758	3-16-17 Crandall Packing Co.....			62608	Daniel Pollard			Agent and Warden of Aub-	
62759	3- 3-17 The Good Roads Machinery			62609	Flatbush Water Works....			urn Prison	
	Co., Inc.			62610	The De Felice Studio			J. S. Woodhouse Co.....	
62760	3-19-17 U. S. Wood Pres. Co.....			62611	Stanley & Patterson.....			John Wanamaker	
62761	3-16-17 The Buffalo-Springfield Roll-			62612	Singer Sewing Machine Co.			Robert Austin & Co.....	
	er Co.			62613	Oriental Rubber and Supply			The Fisk Rubber Co.....	
62762				62614	Co., Inc.			The Fiske Rubber Co.....	
62763				62615	L. Crocco & Sons.....			Greenhut Co.....	
62764				62616	L. Crocco & Sons.....			German Panama Knitting	
62765				62617	L. Crocco & Sons.....			Mills	
62766				62618	Nathan Strauss			James S. Barron & Co....	
62767				62619	Richman & Samuels			C. G. Braxmar Co.....	
62768				62620	Grand Central Market			Bloomington Bros.	
62769				62621	R. F. Stevens Co.....			Syndicate Trading Co.....	
62770				62622	Mead, Johnson & Co.....			C. G. Braxmar Co.....	
62771				62623	Joseph Seeman			Sing Prison	
62772				62624	Samuel Mindlin			The N. Y. Musical Instru-	
62773				62625				ment Co.	
				62626					
				62627					
				62628					
				62629					
				62630					
				62631					
				62632					
				62633					
				62634					
				62635					
				62636					
				62637					

Invoice Finance Date Vouch- or Con- er No. tract Number.	Name of Payee.	Amount.	Invoice Finance Date Vouch- or Con- er No. tract Number.	Name of Payee.	Amount.	Invoice Finance Date Vouch- or Con- er No. tract Number.	Name of Payee.	Amount.
62539 3-22-17	Paul B. Goerber	14 61		Sheriff, Kings County.		62862 4-16-17	John Haney	2 50
62540 2-16-17	Manhattan Hardware & Tool Corp.	85	63077 3- 1-17	The Lawyers' Co-operative Pub. Co.	3 50	62863 4- 4-17	E. Belcher Hyde	81 00
62541 1-19-17	The Goulds Mfg. Co.	37 45	63065 2-21-17	Samuel H. Moss	75	62864 12-14-16	Baker, Voorhis & Co.	6 50
62636 3-14-17	Bramhall, Deane Co.	28 60	63066 2-28-17	Lindsay Laboratories	3 55	Department of Water Supply, Gas and Electricity.		
62637 2- 6-17	Agent and Warden of Clinton Prison	724 25	63067 3-10-17	Samuel H. Moss	60	62977 46611	The New York Steam Co.	2,444 95
62638 3-26-17	The Yale & Towne Mfg. Co.	2 70	63068 3-31-17	J. D. Books	28 16	62978 46373	Beaver Engineering & Cont. Co.	1,248 48
62639 12-29-16	John Wanamaker	302 70	63069 3-31-17	M. H. Renken Dairy Co.	14 50	62845 10- 2-16	Tower Mfg. and Nov. Co.	74 35
62640 4- 9-17	Oldsmobile Co. of N. Y.	550 00	63070 3-31-17	John F. Farrell, Inc.	10 90	62846 12-23-16	P. Trainer Co.	328 00
62641 8-25-16	Dept. of Correction	282 00	63071 4- 1-17	C. Fitter & Sons	73 99	62847	Pittsburgh Meter Co.	1 25
62642 3- 5-17	Otis Elevator Co.	591 00	63072 3-31-17	Holland Laundry	5 94	62848 3- 6-17	Jones Packing Co.	49 70
62643 3-13-17	The National Ammonia Co.	42 85	63073 3-31-17	Metropolitan Hotel Supply Co.	65 06	62849 3- 1-17	E. B. Latham & Co.	16 80
62644 2-21-17	F. W. Frye Co.	54 60	63074 3- 7-17	Otto Muhlbauer & Co.	56 23	62850 3-27-17	Thomas C. Dunham	50 50
62645 2-28-17	F. H. Burgess	345 03	63075 4- 9-17	Eagle Spring Water Co.	4 80	62851 3- 1-17	Prof. T. F. Hayes & J. P. Dunn	20 00
62629 3-31-17	Milton, Bradley Co.	56 12	63076 4- 1-17	The Peerless Towel Supply Co.	3 70	62852 9-29-16	Rutherford Rubber Co.	922 22
62630 3-29-17	L. Barth & Son	6 50		Department of Street Cleaning.		62853 3-28-17	Long Island R. R. Co.	164 26
62631 2-23-17	The American Laundry Ma- chinery Co.	63 10	62776	John J. O'Brien	\$21 23	62854 3- 3-17	L. E. Decker	43 89
62632 12- 7-16	Stanley & Patterson	37 35	62777	John J. O'Brien	35 98	62855 3- 1-17	Detroit-Cadillac Motor Car Co.	1 45
62633 3-21-17	The Manhattan Supply Co.	110 45	62766 12- 2-16	A. & W., Auburn Prison	586 25	62856 3- 1-17	The Yonkers Electric Light and Power Co.	13 32
62634 12-31-16	Hull, Grippen & Co.	3 73	62767 12-30-16	Fred W. Beatty	38 80	63008	R. L. Blake	97 99
62635 4- 4-17	Gough & Horn	4 64	62768 3-16-17	Chadwick De Lamater Co.	326 95	63009	J. H. Burke	85 57
62646 3-14-17	Syndicate Trading Co.	72 38	62769 2-10-17	Propeller "Golden Rod"	20 00	63010	Town of Greenburgh, West. Co., N. Y.	1,518 35
62647 3-30-17	Frank J. Lennon Co.	30 52	62770 2- 7-17	Propeller "Harlem River"	8 00	63011	Town of New Castle, West- chester Co., N. Y.	983 57
63042	A. M. Wilson	794 00	62771 2- 7-17	Egerton Towing Co.	15 00	63012	Town of Mt. Pleasant, West- chester Co., N. Y.	1,895 71
63043	A. M. Wilson	1,431 00	62772 2- 8-17	Tugboat "F. J. Reichert" and owner	10 00	63013 8-23-16	J. W. Gasteiger & Son	56 99
63044	A. M. Wilson	536 29	62773 2-13-17	Bronx Towing Line	35 00	63000 11-24-16	Standard Oil Co. of N. Y.	24 59
63045	A. M. Wilson	100 50	62774 2- 6-17	Propeller "E. D. Haley"	10 00	63001 11-28-16	Defiance Mfg. Co.	10 00
63046	A. M. Wilson	74 83	62775 2-10-17	Morris, Teitler & Co.	31 50	63002	N. Z. Graves Corp.	10 00
63047	A. M. Wilson	25 12		Department of Taxes and Assessments.		63003 3-19-17	Geo. N. Reinhardt & Co.	22 62
63048	A. M. Wilson	11 95	63014	A. P. Toms	\$2 45	63004 12-31-16	The Mutual Towel Sup. Co.	33 60
63049	Martin Schaefer Co., Inc.	7 20	63015 3-31-17	New York Telephone Co.	32 18	63005 3- 5-17	Lithoprint Co., Inc.	54 00
63050	E. H. Burritt	2 21	62857 3-31-17	Walter Curtis	9 45	63006 4-10-17	John F. Bussing	79 00
63051	Roy D. Bailey	62 99	62858	N. Y. Bottling Co.	6 30	63007	J. W. McKay	102 85
63052	Helene D. Bengtson	1 50	62859 4-10-17	Thomas Garner & Co.	389 99			
63053	Wm. B. Buck	1 70	62860 4- 6-17	P. W. Valley, Inc.	36 00			
63054	Dr. John E. Daugherty	6 55	62861 4-11-17	P. W. Valley	12 60			
63055	American Dist. Tel. Co. of N. Y.	1 75						

Department of Education.

Contracts Awarded April 13, 1917.

S. L. Parsons & Co., Inc., stationery and printed supplies; surety, American Surety Co. of N. Y. Reiter & Reiner, stationery and printed supplies; surety, Massachusetts Bonding and Insurance Co. New York Calcium Light Company, gas and limes, etc., for public lectures; surety, American Surety Co. of N. Y. Defiance Mfg. Co.; general supplies; surety, American Surety Co. of N. Y. James Edgar Morris, glass to various schools, Queens; surety, Fidelity and Deposit Co. of Maryland. Fred A. Buser, for Item 2, plumbing and drainage of the Portable School Building, Bronx; surety, Royal Indemnity Co. B. Diamond, fire protection work at P. S. 102, 128, Brooklyn; surety, Royal Indemnity Co. Clarence S. Nathan, Inc.; stationery and printed supplies; surety, National Surety Co. N. Cowen's Son, glass to various schools, Bronx; surety, American Surety Co. August Wille, Jr., additional construction work, etc., at new P. S. 41, Queens; surety, National Surety Co. Rosen & Koenig, for Item 1, removal and re-erection of the Portable School Buildings located in P. S. 48, Bronx; surety, National Surety Co. M. B. Brown Printing & Binding Co., general supplies; surety, London & Lancashire Indemnity Co. of America.

Gerry & Murray, general supplies, surety, National Surety Co. H. C. Hallenbeck, stationery and printed supplies; surety, American Surety Co. Brooklyn Daily Eagle, stationery and printed supplies; surety, National Surety Co. General apparatus and supplies for the day high schools and training schools for Teachers of The City of New York, Manhattan, Bronx, Brooklyn, Queens and Richmond; Scientific Equipment Co.; surety, Fidelity & Deposit Co. of Maryland. Parex Mfg. Co.; surety, London & Lancashire Indemnity Co. of America.

Borough of Richmond.**BUREAU OF BUILDINGS.**

Report for week ended April 14, 1917: Plans Filed—For new buildings (estimated cost, \$114,075), 20; for alterations (estimated cost, \$2,385), 12; for plumbing (estimated cost, \$4,410), 9. Construction inspections made, 459; plumbing and drainage inspections made, 218; elevator inspections made, 5; amusement places inspected for licenses, 4; violations of law reported, 6; violation notices issued, 5; permits granted for demolition of buildings, 1.

WM. J. McDERMOTT, Superintendent.

Changes in Departments, Etc.

DEPARTMENT OF EDUCATION.
Services Ceased—Eugene W. Shrigley, Attendance Officer, April 16.

**BOARD OF ESTIMATE AND AP-
PORTIONMENT.**

Salary Increased—Joseph F. Neil, Clerk, from \$480 to \$600 per annum, Bureau of Contract Supervision, April 16.

BOROUGH OF MANHATTAN.

Services Ceased—Maude A. Morrissey, temporary Stenographer and Typewriter, at \$720 per annum, April 14. Charles A. Koepfel, 1739 Avenue A, Asphalt Worker, at \$2.50 a day, Bureau of Highways, April 14.

Reassigned—John Murray, 311 Water st., Licensed Fireman at \$3 a day, April 9; Thomas F. Vaughan, 280 W. 11th st., and Chas. V. Fay, 495 W. 130th st., Laborer, at \$2.50 a day, Bureau of Highways, April 18 and 16, respectively.

Retired—Mary A. Lynch, 403 E. 42d st., Cleaner, Bureau of Public Buildings and Offices, on an annuity of \$180, effective May 1.

Appointed—Inspectors of Public Works, at \$1,200 per annum, Bureau of Sewers: William H. Welsh, Westchester ave., White Plains, April 10; Charles G. Kehoe, 822 E. 163d st., April 23.

Died—Philip Hodis, 22 W. 117th st., Laborer, at \$3 a day, Bureau of Public Buildings and Offices, April 11.

Compensation Changed—Laborers, Bureau of Highways, from \$2.50 a day to \$600 per annum: James Murphy, 473 Washington St., April 18; Wm. O'Brien, 8625 Bay 15th st., Brooklyn, April 17.

Services Ceased—Edward F. Nevins, 28 Vandam st., Manhattan, Painter, \$4 a day, Bureau of Public Buildings and Offices, April 19; Thomas J. Rooney, 708 Eleventh ave., Laborer, \$600 per annum, Bureau of Highways, April 18.

Reassigned—Edward J. Madden, 1317 Second ave., Licensed Fireman, \$3 a day, Bureau of Public Buildings and Offices, April 19.

REGISTER, BRONX COUNTY.

Appointed—Alexander E. Crowley, Examiner, to act as Official Examiner of Titles in the County of The Bronx.

COMMISSIONER OF JURORS.

County of New York.
Appointed—Charles V. Patterson, 227 Audubon ave., Manhattan, Messenger as Notice Server at \$1,200 per annum, April 9.

BOROUGH OF BROOKLYN.

Appointed—Dennis V. Keating, Inspector of Elevators, Bureau of Buildings, for an additional period from April 22 to June 1, 1917.

Administration.

Appointed—R. E. Waters, 28 Village rd., Coney Island, Veterinary Surgeon, total compensation not to exceed \$750 for year 1917.

Bureau of Highways.

Transferred—Giuseppe Esposito, 355 St. Marks ave., Brooklyn, Asphalt Worker, at \$2.50 a day from President, Borough of Bronx, Feb. 9.

Appointed—Henry J. Bomford, 57 Bush st., Brooklyn, Asphalt Worker, at \$2.50 a day, Jan. 14.

Title Changed—Ernest N. McColl, 148 Hicks st., Brooklyn, from Foreman of Laborers at \$4 a day to Inspector of Regulating, Grading and Paving at \$1,260 per annum, Feb. 15.

Services Ceased—Leonard Wieland, 4807 Sixth ave., Brooklyn, Asphalt Worker, Feb. 15; Richard Micholok, 440 Pine st., Brooklyn, Laborer, Feb. 7.

Bureau of Public Buildings and Offices.

Services Ceased—Charles Reilly, 146 Bergen st., Brooklyn, Licensed Fireman, Feb. 3.

Appointed—John Mulvey, 228 Union st., Brooklyn, Licensed Fireman, at \$3 a day, Feb. 15.

Bureau of Sewers.

Transferred—Anna G. Riley, 184 Winthrop st., Brooklyn, Stenographer and Typewriter, at \$960 per annum, from Tenement House Department, Feb. 1.

Wages Increased—James J. Naylor, 1833 Seventieth st., Brooklyn, Inspector of Sewer Construction, to \$4.93 a day, Feb. 13.

**OFFICIAL DIRECTORY.**

Unless otherwise stated, the Public Offices of the City are open for business from 9 a. m. to 5 p. m.; Saturday, 9 a. m. to 12 noon.

CITY OFFICES.**MAYOR'S OFFICE.**

City Hall, Telephone, 1000 Cortlandt.
John Purroy Mitchell, Mayor.
Theodore Rousseau, Secretary.
Samuel L. Martin, Executive Secretary.
Paul C. Wilson, Assistant Secretary.
Bureau of Weights and Measures.
Municipal Building, 3d floor. Telephone, 1498 Worth.

Joseph Hartigan, Commissioner.
COMMISSIONER OF ACCOUNTS.
Municipal Building, 12th floor. Telephone, 4315 Worth.

Leonard M. Wallstein, Commissioner of Accounts.
BOARD OF ALDERMEN.

Clerk's Office, Municipal Building, 2nd floor. Telephone, 4430 Worth.

P. J. Scully, Clerk.
President of the Board of Aldermen.
City Hall, Telephone, 6770 Cortlandt.

Frank L. Dowling, President.
BOARD OF AMBULANCE SERVICE.

Municipal Building, 10th floor. Ambulance Calls, 3100 Spring. Administration Offices, 748 Worth.

ARMORY BOARD.
Hall of Records, Telephone, 3900 Worth.

C. D. Rhinehart, Secretary.
ART COMMISSION.

City Hall, Telephone, 1197 Cortlandt.
John Quincy Adams, Assistant Secretary.

BOARD OF ASSESSORS.
Municipal Building, 8th floor. Telephone, 29 Worth.

William C. Ormond, Chairman.
St. George B. Tucker, Secretary.

BELLEVUE AND ALLIED HOSPITALS.
26th st. and 1st ave. Telephone, 4400 Madison Square.

Dr. John W. Brannan, President.
J. K. Paulding, Secretary.

CENTRAL PURCHASE COMMITTEE.
Municipal Building, 12th floor. Telephone, 4227 Worth.

BUREAU OF THE CHAMBERLAIN.
Municipal Building, 8th floor. Telephone, 4270 Worth.

Milo R. Maltbie, Chamberlain.
BOARD OF CHILD WELFARE.
City Hall, Telephone, 4127 Cortlandt.

Harry L. Hopkins, Secretary.

CITY CLERK AND CLERK OF THE BOARD OF ALDERMEN.

Municipal Building, 2nd floor. Telephone, 4430 Worth.

P. J. Scully, City Clerk.
BOARD OF CITY RECORD.

Supervisor's office, Municipal Building, 8th floor. Distributing Division, 96 Reade st. Telephone, 3490 Worth.

David Ferguson, Supervisor.
DEPARTMENT OF CORRECTION.

Municipal Building, 24th floor. Telephone, 1610 Worth.

Burdette G. Lewis, Commissioner.
DEPARTMENT OF DOCKS AND FERRIES.

Pier "A," North River, Telephone, 300 Rector.

R. A. C. Smith, Commissioner.
DEPARTMENT OF EDUCATION.

Board of Education.
Park ave. and 59th st. Telephone, 5580 Plaza.

Stated meetings of the Board are held at 4 p. m. on the first Monday in February, the second Wednesday in August and the second and fourth Wednesdays in every month, except August.

William G. Wilcox, President.
A. Emerson Palmer, Secretary.

BOARD OF ELECTIONS.
General office and office of the Borough of Manhattan, Municipal Building, 18th floor. Telephone, 1307 Worth.

Edward F. Boyle, President.
Moses M. McKee, Secretary.

Other Borough Offices.
The Bronx.

368 E. 148th st. Telephone, 336 Melrose.

Brooklyn.

435-445 Fulton st. Telephone, 1932 Main.

Queens.

64 Jackson ave., L. I. City. Telephone, 3375 Hunters Point.

Richmond.

Borough Hall, New Brighton, S. I. Telephone, 1000 Tompkinsville.

All offices open from 9 a. m. to 4 p. m. Saturdays to 12 noon.

BOARD OF ESTIMATE AND AP-
PORTIONMENT.

Municipal Building, 13th floor. Telephone, 4560 Worth.

Joseph Haag, Secretary.

Bureau of Records and Minutes.
Municipal Building, 13th floor. Telephone, 4560 Worth.

Office of the Chief Engineer.
Municipal Building, 13th floor. Telephone, 4560 Worth.

Nelson P. Lewis, Chief Engineer.

Bureau of Public Improvements.
Municipal Building, 13th floor. Telephone, 4560 Worth.

Nelson P. Lewis, Chief Engineer.

Bureau of Franchises.
Municipal Building, 13th floor. Telephone, 4563 Worth.

Harry P. Nichols, Engineer.

Bureau of Contract Supervision.
Municipal Building, 13th floor. Telephone, 4560 Worth.

Central Testing Laboratory, 125 Worth st. Telephone, 3088 Franklin.

Tilden Adamson, Director.

Bureau of Personal Service.
Municipal Building, 13th floor. Telephone, 4560 Worth.

George L. Tirrell, Director.

DEPARTMENT OF FINANCE.

Municipal Building, 5th floor. Telephone, 1200 Worth.

William A. Prendergast, Comptroller.

Deputy Comptrollers, 7th floor. Edmund D. Fisher, Albert E. Hadlock, Shepard A. Morgan, Hubert L. Smith.

Receiver of Taxes.
Manhattan—Municipal Building, 2nd floor. Telephone, 1200 Worth.

Brooklyn—177th st. and Arthur ave. Telephone, 140 Tremont.

Brooklyn—236 Duffield st. Telephone, 7056 Main.

Queens—5 Court Square, L. I. City. Telephone, 3386 Hunters Point.

Richmond—Borough Hall, St. George. Telephone, 100 Tompkinsville.

Daniel Mohnahan, Collector.

FIRE DEPARTMENT.

Municipal Building, 11th floor. Telephone, 4100 Worth.

Brooklyn, 365 Jay st. Telephone, 7600 Main.

Robert Adamson, Commissioner.

DEPARTMENT OF HEALTH.
Centre and Walker sts., Manhattan. Telephone, 6280 Franklin.
Burial Permit and Contagious Disease offices always open.
Bronx, 3731 Third ave. Brooklyn, Flatbush ave., Willoughby and Fleet sts. Queens, 372 Fulton st., Jamaica. Richmond, 514 Bay st., Stapleton.
Haven Emerson, Commissioner.
Alfred E. Shipley, Secretary.
BOARD OF INEBRIETY.
300 Mulberry st. Telephone, 7116 Spring.
Board meets first Wednesday in each month at 3 p. m.
Charles Samson, Secretary.

LAW DEPARTMENT.
Office of Corporation Counsel.
Main office, Municipal Building, 16th floor. Telephone, 4600 Worth.
Lamar Hardy, Corporation Counsel.
Brooklyn Office, 153 Pierrepont st. Telephone, 2948 Main.

Bureau of Street Openings.
Main office, Municipal Building, 15th floor. Telephone, 1380 Worth.
Brooklyn office, 166 Montague st. Telephone, 5916 Main.
Queens office, Municipal Building, L. I. City. Telephone, 3886 Hunters Point.
Bureau for the Recovery of Penalties.
Municipal Building, 15th floor. Telephone, 4600 Worth.
Bureau for the Collection of Arrears of Personal Taxes.
Municipal Building, 17th floor. Telephone, 4583 Worth.

DEPARTMENT OF LICENSES.
Main office, 49 Lafayette st. Telephone, 4490 Franklin.
George H. Bell, Commissioner.
Brooklyn—381 Fulton st. Telephone, 1497 Main.
Queens—Borough Hall, L. I. City. Telephone, 5400 Hunters Point.
Richmond—Borough Hall, New Brighton. Telephone, 1000 Tompkinsville.
Division of Licensed Vehicles—517-519 W. 57th st. Telephone, 6387 Columbus.
Public Employment Bureau—Men's departments, 128 Leonard st. Women's departments, 53 Lafayette st. Telephone, 6100 Franklin.
Branch Offices: 157 E. 67th st., Manhattan; Telephone, 2001 Plaza. 436 W. 27th st., Manhattan; Telephone, 1937 Chelsea. 12 W. 11th st., Manhattan; Telephone, 8065 Chelsea. 85 Java st., Brooklyn; Telephone, 3274 Greenpoint.

MUNICIPAL CIVIL SERVICE COMMISSION.
Municipal Building, 14th floor. Telephone, 1580 Worth.
Henry Moskowitz, President.
Robert W. Belcher, Secretary.

MUNICIPAL REFERENCE LIBRARY.
Municipal Building, 5th floor. Telephone, 1072 Worth. 9 a. m. to 5 p. m.; Saturday, to 1 p. m.

DEPARTMENT OF PARKS.
Municipal Building, 10th floor. Telephone, 4830 Worth.
Cabot Ward, Commissioner, Manhattan and Richmond.

Borough of Brooklyn.
Litchfield Mansion, Prospect Park, Brooklyn. Telephone, 2300 South.
Raymond V. Ingersoll, Commissioner.
Borough of The Bronx.
Zbrowski Mansion, Claremont Park. Telephone, 2640 Tremont.
Thomas W. Whittle, Commissioner.

Borough of Queens.
The Overlook, Forest Park, Richmond Hill, L. I. Telephone, 2300 Richmond Hill.
John E. Weier, Commissioner.

PARK BOARD.
Municipal Building, 10th floor. Telephone, 4850 Worth.
Cabot Ward, President; Louis W. Fehr, Secretary.

PAROLE COMMISSION.
Municipal Building, 24th floor. Telephone, 1610 Worth.
Thomas R. Minnick, Secretary.

DEPARTMENT OF PLANT AND STRUCTURES.
Municipal Building, 18th floor. Telephone, 380 Worth.
F. J. H. Kracke, Commissioner.

EXAMINING BOARD OF PLUMBERS.
Municipal Building, 9th floor. Telephone, 1800 Worth.
Janet A. G. Hahn, Clerk.

POLICE DEPARTMENT.
240 Centre st. Telephone, 3100 Spring.
Arthur Woods, Commissioner.

DEPARTMENT OF PUBLIC CHARITIES.
Principal office, Municipal Building, 10th floor. Telephone, 4440 Worth.
Brooklyn and Queens, 327 Schermerhorn st., Brooklyn. Telephone, 2977 Main.
Bureau of Social Investigation, Pearl and Centre sts. Telephone, 4405 Worth.

Borough of Richmond, Borough Hall, St. George, S. I. Telephone, 1000 Tompkinsville.
John A. Kingsbury, Commissioner.

PUBLIC SERVICE COMMISSION.
120 Broadway, 8 a. m. to 11 p. m. every day, including holidays and Sundays. Telephone, 7500 Rector.
Oscar S. Straus, Chairman.
James B. Walker, Secretary.

BOARD OF REVISION OF ASSESSMENTS.
Municipal Building, 7th floor. Telephone, 1200 Worth.

COMMISSIONERS OF SINKING FUND.
Office of Secretary, Municipal Building, 7th floor. Telephone, 1200 Worth.
John Korb, Jr., Secretary.

BOARD OF STANDARDS AND APPEALS.
Municipal Building, 9th floor. Telephone, 184 Worth.
Rudolph P. Miller, Chairman.

DEPARTMENT OF TAXES AND ASSESSMENTS.
Municipal Building, 9th floor. Telephone, 1800 Worth.
Lawson Purdy, President.
C. Rockland Tyng, Secretary.

DEPARTMENT OF STREET CLEANING.
Municipal Building, 12th floor. Telephone, 4240 Worth.
John T. Fetherston, Commissioner.

TENEMENT HOUSE DEPARTMENT.
Manhattan and Richmond office, Municipal Building, 19th floor. Telephone, 1526 Worth.
Brooklyn and Queens office, 503 Fulton st., Brooklyn. Telephone, 3825 Main.
Bronx office, 391 E. 149th st. Telephone, 7107 Melrose.

BOARD OF WATER SUPPLY.
Municipal Building, 22nd floor. Telephone, 3150 Worth.
Charles Strauss, President.
George Featherstone, Secretary.

DEPARTMENT OF WATER SUPPLY, GAS AND ELECTRICITY.
Municipal Building, 23d, 24th and 25th floors. Telephone, 3380 Main; Queens, 3441 Hunters Point; Richmond, 840 Tompkinsville; Bronx, 3400 Tremont.

Brooklyn, 50 Court st. Bronx, Tremont and Arthur ayes. Queens, Municipal Building, L. I. City. Richmond, Municipal Building, St. George. William Williams, Commissioner.

BOROUGH OFFICES.

BOROUGH OF THE BRONX.
President's office, 3d and Tremont ayes. Telephone, 2680 Tremont.
Douglas Mathewson, President.

BOROUGH OF BROOKLYN.
President's office, 2d floor, Borough Hall. Commissioner of Public Works, 2d floor, Borough Hall.
Assistant Commissioner of Public Works, 2d floor, Borough Hall.
Bureau of Highways, 5th and 12th floors, 50 Court st.

Bureau of Public Buildings and Offices, 10th floor, 50 Court st.
Bureau of Sewers, 10th floor, 215 Montague st.
Bureau of Buildings, 4th floor, Borough Hall.
Topographical Bureau, 209 Montague st.
Bureau of Substructures, 11th floor, 50 Court st.

Telephone, 3960 Main.
Lewis H. Pounds, President.

BOROUGH OF MANHATTAN.
President's office, 20th floor, Municipal Building.
Commissioner of Public Works, 21st floor, Municipal Building.

Assistant Commissioner of Public Works, 21st floor, Municipal Building.
Bureau of Highways, 21st floor, Municipal Building.
Bureau of Public Buildings and Offices, 20th floor, Municipal Building.

Bureau of Sewers, 21st floor, Municipal Building.
Bureau of Buildings, 20th floor, Municipal Building.
Telephone, 4227 Worth.
Marcus M. Marks, President.

BOROUGH OF QUEENS.
President's office, 68 Hunters Point ave., L. I. City.
Telephone, 5400 Hunters Point.

Maurice E. Connolly, President.
BOROUGH OF RICHMOND.
President's office, New Brighton. Telephone, 1000 Tompkinsville.
Calvin D. Van Name, President.

COBONESS.
Manhattan, Municipal Building, 2nd floor. Open at all hours of the day and night. Telephone, 3711 Worth.

Bronx—Arthur and Tremont ayes. Telephone, 1250 Tremont. 8 a. m. to midnight, every day.
Brooklyn, 236 Duffield st. Telephone, 4004 Main. Open at all hours of the day and night.
Queens, Town Hall, Jamaica. 9 a. m. to 10 p. m.; Sundays and holidays, 9 a. m. to 12 noon.
Richmond, 175 Second st., New Brighton. Open at all hours of the day and night.

COUNTY OFFICES.

Unless otherwise stated, the County offices are open for business from 9 a. m. to 4 p. m.; Saturday, 9 a. m. to 12 noon.

NEW YORK COUNTY.

COUNTY CLERK.
County Court House. Telephone, 5388 Cortlandt.
9 a. m. to 2 p. m., during July and August.
Wm. F. Schneider, County Clerk.

DISTRICT ATTORNEY.
Criminal Courts Building, 9 a. m. to 5.15 p. m.; Saturdays, to 12 noon. Telephone, 2304 Franklin.
Edward Swann, District Attorney.

COMMISSIONER OF JUDGES.
280 Broadway. Telephone, 241 Worth.
Frederick O'Byrne, Commissioner.

PUBLIC ADMINISTRATOR.
119 Nassau st. Telephone, 6376 Cortlandt.
William M. Hoes, Public Administrator.

COMMISSIONER OF RECORDS.
Hall of Records. Telephone, 3900 Worth.
Charles K. Lexow, Commissioner.

REGISTRAR.
Hall of Records. Telephone, 3900 Worth. 9 a. m. to 2 p. m., during July and August.
John J. Hopper, Registrar.

SHERIFF.
51 Chambers st. Telephone, 4300 Worth.
New York County Jail, 70 Ludlow st.
Alfred E. Smith, Sheriff.

SUBROGATE.
Hall of Records. Telephone, 3900 Worth.
John P. Cohalan, Robert Ludlow Fowler, Surrogates.

William Ray De Lano, Chief Clerk.
John F. Curry, Commissioner of Records.

KINGS COUNTY.

COUNTY CLERK.
Hall of Records. Telephone, 4930 Main.
William E. Kelly, County Clerk.

COUNTY COURT.
County Court House. Court opens at 10 a. m. daily and sits until business is completed. Part I, Room 23; Part II, Room 10; Part III, Room 14; Part IV, Room 1, Court House. Clerk's Office, Rooms 17, 18, 19 and 22; open daily from 9 a. m. to 5 p. m.; Saturday to 12 noon. Telephone, 4154 Main.

John L. Gray, Chief Clerk.
DISTRICT ATTORNEY.
66 Court st., 9 a. m. to 5.30 p. m.; Saturday to 1 p. m. Telephone, 2954 Main.

Harry E. Lewis, District Attorney.
COMMISSIONER OF JUDGES.
381 Fulton st. Telephone, 330-331 Main.
Jacob Brenner, Commissioner.

PUBLIC ADMINISTRATOR.
44 Court st. Telephone, 2840 Main.
Frank V. Kelly, Public Administrator.

COMMISSIONER OF RECORDS.
Hall of Records. Telephone, 6988 Main.
Edmund O'Connor, Commissioner.

REGISTRAR.
Hall of Records. Telephone, 2830 Main.
Edward T. O'Loughlin, Registrar.

SHERIFF.
50 Court st. Telephone, 6845 Main.
Edward Riegelmann, Sheriff.

SUBROGATE.
Hall of Records. Court opens at 10 a. m. Telephone, 3954 Main.
Herbert T. Ketcham, Surrogate.
John H. McCooley, Chief Clerk.

BRONX COUNTY.

COUNTY CLERK.
Civil Records—161st st. and 3d ave. Telephone, 9266 Melrose.
Criminal Branch, 1918 Arthur ave.
James Vincent Ganly, County Clerk.

COUNTY JUDGE.
Bergen Building Annex, Tremont and Arthur ayes. Telephone, 3205 Tremont.
Louis D. Gibbs, County Judge.

DISTRICT ATTORNEY.
Tremont and Arthur ayes. Telephone, 1100 Tremont.
Francis Martin, District Attorney.

COMMISSIONER OF JUDGES.
1932 Arthur ave. Telephone, 3700 Tremont.
John A. Mason, Commissioner.

PUBLIC ADMINISTRATOR.
2808 Third ave. Telephone, 9816 Melrose, 9 a. m. to 5 p. m.; Saturday to 12 noon.
Ernest E. L. Hammer, Public Administrator.

REGISTER.
1932 Arthur ave. Telephone, 6694 Tremont.
Edward Polak, Register.
SHERIFF.
1932 Arthur ave. Telephone, 6600 Tremont.
James F. O'Brien, Sheriff.

SUBROGATE.
Bergen Building Annex, 1918 Arthur ave.
George M. S. Schulz, Surrogate.

QUEENS COUNTY.

COUNTY CLERK.
364 Fulton st., Jamaica. Telephone, 2608 Jamaica.
Alexander Dujat, County Clerk.

COUNTY COURT.
County Court House, L. I. City. Telephone, 596 Hunters Point.
Court opens at 10 a. m. Trial Term begins first Monday of each month, except July, August and September, and on Friday of each week. Clerk's office open 9 a. m. to 5 p. m.; Saturdays to 12.30 p. m. Telephone, 551 Jamaica.

County Judge's office always open at 336 Fulton st., Jamaica. Telephone, 551 Jamaica.
Burt Jay Humphrey, County Judge.

DISTRICT ATTORNEY.
County Court House, L. I. City. Telephone, 3871 Hunters Point. 9 a. m. to 5 p. m.; Saturday, to 12 noon.
Denis O'Leary, District Attorney.

COMMISSIONER OF JUDGES.
County Court House, L. I. City. Telephone, 963 Hunters Point.
Thorndyke C. McKenney, Commissioner.

PUBLIC ADMINISTRATOR.
362 Fulton st., Jamaica. Telephone, 223 Jamaica.
Randolph White, Public Administrator.

SHERIFF.
County Court House, L. I. City. Telephone, 3766 Hunters Point.
Samuel J. Mitchell, Under Sheriff.

SUBROGATE.
364 Fulton st., Jamaica. Telephone, 397 Jamaica.
Daniel Noble, Surrogate.

RICHMOND COUNTY.

COUNTY CLERK.
County Office Building, Richmond. Telephone, 28 New Dorp.
C. Livingston Bostwick, County Clerk.

COUNTY JUDGE AND SUBROGATE.
Trial Terms, with Grand and Trial Jury, second Monday of March, first Monday of October. Trial Terms with Trial Jury only, first Monday of May, first Monday of December. Special Terms, without Jury, Wednesday of each week, except the last week of July, the month of August and the first week of September.

Surrogate's Court.
Monday and Tuesday of each week at the Borough Hall, St. George, and on Wednesday at the Surrogate's Court at Richmond, except during the session of the County Court. There will be no Surrogate's Court during the month of August.

Surrogate's Court and Office, Richmond. Surrogate's Chambers, Borough Hall, St. George.
J. Harry Tiernan, County Judge and Surrogate.

DISTRICT ATTORNEY.
Borough Hall, St. George. Telephone, 50 Tompkinsville, 9 a. m. to 5 p. m.; Saturday, to 12 noon.
Albert C. Fach, District Attorney.

COMMISSIONER OF JUDGES.
Village Hall, Stapleton. Telephone, 81 Tompkinsville.
Edward I. Miller, Commissioner.

PUBLIC ADMINISTRATOR.
Port Richmond. Telephone, 704 West Brighton.
William T. Holt, Public Administrator.

SHERIFF.
County Court House, Richmond. Telephone, 120 New Dorp.
Spire Pitou, Jr., Sheriff.

THE COURTS.

CITY COURT OF THE CITY OF NEW YORK.
City Hall Park. Special Term Chambers held from 10 a. m. to 4 p. m. Clerk's office open from 9 a. m. to 4 p. m. Telephone, 122 Cortlandt.

CITY MAGISTRATES' COURTS.
Boroughs of Manhattan and Bronx.
William McAdoo, Chief City Magistrate, 300 Mulberry st. Telephone, 6213 Spring.

Municipal Term—Room 500, Municipal Building, Manhattan.
First District—Criminal Courts Building.
Second District—125 Sixth ave.

Third District—2d ave. and 1st st.
Fourth District—151 E. 57th st.
Fifth District—121st st. and Sylvan pl.
Sixth District—162d st. and Washington ave.

Seventh District—314 W. 54th st.
Eighth District—1014 E. 181st st., Bronx.
Ninth District (Night Court for Females)—125 Sixth ave.

Tenth District (Night Court for Males)—151 E. 57th st.
Eleventh District (Domestic Relations)—151 E. 57th st.
Twelfth District—1130 St. Nicholas ave.

Thirteenth District (Domestic Relations)—1014 E. 181st st., Bronx.
Office of the Chief Probation Officer, 300 Mulberry st. Telephone, 8713 Spring.

Borough of Brooklyn.
Office of Deputy Chief Clerk, Wm. F. Delaney, 44 Court st. Telephone, 7411 Main.

First District—318 Adams st.
Second District—Court and Butler sts.
Fifth District—361 Bedford ave.

Sixth District—495 Gates ave.
Seventh District—31 Swider ave., Flatbush.
Eighth District—W. 8th st., Coney Island.

Ninth District—5th ave. and 23d st.
Tenth District—133 New Jersey ave.
Domestic Relations—Myrtle and Vanderbilt ayes.

Borough of Queens.
First District—St. Mary's Lyceum, L. I. City.
Second District—Town Hall, Flushing.

Third District—Central ave., Far Rockaway.
Fourth District—Town Hall, Jamaica.
Borough of Richmond.

First District—Lafayette ave., New Brighton.
Second District—Village Hall, Stapleton.
All courts open daily from 9 a. m. to 4 p. m., except on Saturdays, Sundays and legal holidays, when only morning sessions are held.

COURT OF GENERAL SESSIONS.
Criminal Court Building. Court opens at 10.30 a. m. Clerk's office open from 9 a. m. to 4 p. m., and on Saturdays until 12 noon.
Edward R. Carroll, Clerk.

MUNICIPAL COURTS.
The Clerk's offices are open from 9 a. m. to 4 p. m.; Saturday, to 12 noon.
Board of Justices.
264 Madison st., Manhattan. Telephone, 2596 Orchard.

Borough of Manhattan.
First District—146 Grand st. Telephone, 9611 Spring. Additional part is held at the southwest corner of 6th ave. and 10th st. Telephone, 2513 Chelsea.
Second District—264-266 Madison st. Telephone, 4300 Orchard.
Third District—314 W. 54th st. Telephone, 5450 Columbus.

Fourth District—207 E. 32d st. Telephone, 4358 Murray Hill.
Fifth District—2565 Broadway. Telephone, 4006 Riverside.
Sixth District—155 E. 88th st. Telephone, 4343 Lenox.
Seventh District—70 Manhattan st. Telephone, 6334 Morningside.
Eighth District—121st st. and Sylvan pl. Telephone, 3950 Harlem.
Ninth District—Madison ave. and 59th st. Telephone, 3873 Plaza.

Borough of The Bronx.
First District—Town Hall, 1400 Williamsbridge rd., Westchester. Telephone, 457 Westchester.
Second District—Washington ave. and 162d st. Telephone, 3042 Melrose.

Borough of Brooklyn.
First District—State and Court sts. Telephone, 7091 Main.
Second District—495 Gates ave. Telephone, 504 Bedford.

Third District—6 Lee ave. Telephone, 556 Williamsburg.
Fourth District—14 Howard ave. Telephone, 4323 Bushwick.
Fifth District—5220 Third ave. Telephone, 3907 Sunset.

Sixth District—236 Duffield st. Telephone, 6166 Main.
Seventh District—31 Pennsylvania ave. Telephone, 904 East New York.

Borough of Queens.
First District—115 Fifth st., L. I. City. Telephone, 1420 Hunters Point.
Second District—Broadway and Court st., Elmhurst. Telephone, 87 Newtown.

Third District—1908 Myrtle ave., Glendale. Telephone, 2352 Bushwick.
Fourth District—Town Hall, Jamaica. Telephone, 86 Jamaica.

Borough of Richmond.
First District—Lafayette ave. and 2d st., New Brighton. Telephone, 503 Tompkinsville.
Second District—Village Hall, Stapleton. Telephone, 313 Tompkinsville.

COURT OF SPECIAL SESSIONS.
Court opens at 10 a. m.
Part I, Criminal Court Building, Manhattan. Telephone, 3983 Franklin.

Part II, 171 Atlantic ave., Brooklyn. Telephone, 4280 Main.
Part III, Town Hall, Jamaica. Held on Tuesday of each week. Telephone, 2620 Jamaica.

Part IV, Borough Hall, St. George. Held on Wednesday of each week. Telephone, 324 Tompkinsville.
Part V, Bergen Building, Tremont and Arthur ayes, Bronx. Held on Thursday of each week. Telephone, 6056 Tremont.

Frank W. Smith, Chief Clerk.
CHILDREN'S COURT.
Adolphus Ragan, Chief Clerk, 137 E. 22nd st. Telephone, 3611 Gramercy.

Bernard J. Fagan, Chief Probation Officer, 137 E. 22nd st. Telephone, 3611 Gramercy.
Parts I and II (Manhattan), 137 E. 22nd st. Telephone, 3611 Gramercy. Dennis A. Lambert, Clerk.

Part III (Brooklyn), 102 Court st. Telephone, 8611 Main. Wm. C. McKee, Clerk.
Part IV (Bronx), 355 E. 137th st. Court held on Monday, Thursday and Saturday of each week. Telephone, 9092 Melrose. Michael Murray, Clerk.

Part V (Queens), 19 Flushing ave., Jamaica. Court held on Tuesday and Friday of each week. Telephone, 2624 Jamaica. Sydney Ollendorf, Clerk.

Part VI (Richmond), 14 Richmond Terrace, St. George. Court held on Wednesday of each week. Telephone, 2190 Tompkinsville. Wm. J. Browne, Clerk.

SUPREME COURT—APPELLATE DIVISION.
First Judicial Department.
Madison ave., corner 25th st. Court open from 2 p. m. until 6 p. m. Friday, Motion Day. Court opens at 10.30 a. m. Motions called at 10 a. m. Orders called at 10.30 a. m. Telephone, 3840 Madison Square.

Alfred Wagstaff, Clerk.
Second Judicial Department.
Borough Hall, Brooklyn. Court meets from 2 p. m. to 5 p. m., excepting that on Fridays Court opens at 10 a. m. Clerk's office open 9 a. m. Telephone, 1392 Main.

John B. Byrne, Clerk.
SUPREME COURT—APPELLATE TERM.
503 Fulton st., Brooklyn. Court meets 10 a. m. Clerk's office opens 9 a. m. Telephone, 7452 Main.

Joseph H. De Bragga, Clerk.
SUPREME COURT—CRIMINAL DIVISION.
Criminal Court Building. Court opens at 10.30 a. m. Clerk's office open from 9 a. m. to 4 p. m.; Saturday, to 12 noon. Telephone, 6064 Franklin.

William J. Schneider, Clerk.
SUPREME COURT—FIRST DEPARTMENT.
County Court House. Court open from 10.15 a. m. to 4 p. m. Telephone, 4580 Cortlandt.

SUPREME COURT—SECOND DEPARTMENT.
Kings County.
Jorammon and Fulton sts. Clerk's office hours, 9 a. m. to 5 p. m. Seven jury trial parts. Special Term for trials. Special Term for motions. Special Term (ex-parte business). Court opens at 10 a. m. Naturalization Bureau, Hall of Records. Telephone, 5460 Main.

James F. McGee, General Clerk.
Queens County.
County Court House, L. I. City. Court opens at 10 a. m. Trial and Special Term for motions and ex-parte business each month, except July, August and the first two weeks in September, in Part I. Trial Term, Part 2, February, April, June, last two weeks in September, and November. Special Term for Trials, January, April, June and October.

Clerk's office open 9 a. m. to 5 p. m. Saturdays until 12 noon from October to June, July August and September until 2 p. m. Telephone, 3896 Hunters Point.

Thomas B. Seaman, Special Deputy Clerk in Charge.
Richmond County.
Trial Term held at County Court House, Richmond. Special Term for trials held at Court room, Borough Hall, St. George. Special Term for motions held at Court House, Borough Hall, St. George.

C. Livingston Bostwick, County Clerk.

BOARD MEETINGS.

Board of Aldermen.
The Board of Aldermen meets in the Aldermanic Chamber, City Hall, every Tuesday at 1.30 p. m.

P. J. SCULLY, City Clerk and Clerk to the Board of Aldermen.

Board of Estimate and Apportionment.
The Board of Estimate and Apportionment meets in Room 16, City Hall, Fridays at 10.30 a. m.

JOSEPH HAAG, Secretary.
Commissioners of Sinking Fund.
The Commissioners of the Sinking Fund meet in Room 16, City Hall, on Thursdays, at 11 a. m., at call of the Mayor.

JOHN KORB, Jr., Secretary.
Board of Revision of Assessments.
The Board of Revision of Assessments meets in Room 16, City Hall, upon notice of the Secretary.

Board of Standards and Appeals.
The Board meets in Room 919, Municipal Building, every Thursday at 2 p. m.
RUDOLPH P. MILLER, Chairman.
Board of City Record.
The Board of City Record meets in the City Hall at call of the Mayor.
DAVID FERGUSON, Supervisor, Secretary.

POLICE DEPARTMENT.

Owners Wanted for Unclaimed Property.

OWNERS WANTED BY THE PROPERTY
Clerk of the Police Department of The City of New York, 72 Poplar st., Brooklyn, for the following property, now in custody, without claimants: Boats, rope, iron, lead, male and female clothing, boots, shoes, wine, blankets, diamonds, canned goods, liquors, etc.; also small amount of money taken from prisoners and found by Patrolmen of this Department.
ARTHUR WOODS, Police Commissioner.

OWNERS WANTED BY THE PROPERTY
Clerk of the Police Department of The City of New York, 240 Centre st., Manhattan, for the following property now in custody without claimants: Automobiles, baby carriages, bags, bicycles, boats, cameras, clothing, furniture, jewelry, junk, machinery, merchandise, metals, optical goods, silverware, tools, trunks, typewriters, umbrellas, etc.; also sums of money feloniously obtained by prisoners or found abandoned by Patrolmen of this Department.
ARTHUR WOODS, Police Commissioner.

BOROUGH OF RICHMOND.

Proposals.

SEALED BIDS WILL BE RECEIVED BY
the President of the Borough of Richmond, at Borough Hall, St. George, New Brighton, S. I., until 12 noon, on

TUESDAY, MAY 1, 1917.

Borough of Richmond.
NO. 1. FOR FURNISHING SPECIAL DRAFT HORSES AT STABLE "A," SWAN ST., TOMPKINSVILLE, S. I.

The Superintendent's estimate of the number and kind of horses required is as follows: 4 special draft horses.

The time for the completion of the work and the full performance of the contract is 30 calendar days after the endorsement of the certificate of the Comptroller upon the executed contract.

The amount of security required is 30 per cent. of the total amount for which the contract is awarded.

The bids will be compared and the contract awarded at a lump or aggregate sum.

Bidders are requested to make their bids upon the blank form prepared by the President, a copy of which, with the proper envelope in which to enclose the bid, together with a copy of the contract, including the specifications, in the form approved by the Corporation Counsel, can be obtained upon application therefor at the office of the said President. Other information may be obtained at the office of the Commissioner of Public Works of the Borough of Richmond, Borough Hall, New Brighton, Borough of Richmond, CALVIN D. VAN NAME, President.

Dated, April 11, 1917.
See General Instructions to Bidders on last page, last column, of the "City Record."

DEPARTMENT OF FINANCE.

Sales of Tax Liens.

Notice of Continuation of The Bronx Tax Sale.

THE SALE OF TAX LIENS FOR UNPAID
taxes, assessments and water rents for the Borough of Bronx, as to liens remaining unsold at the termination of the sale of Jan. 15, Feb. 19 and April 2, 1917, has been continued to

MONDAY, APRIL 23, 1917,
at 2.30 p. m., pursuant to Section 1028 of the Greater New York Charter, and will be continued at that time on the 4th floor of the Bergen Building, corner of Arthur and Tremont aves., Borough of Bronx, City of New York.
DANIEL MOYNAHAN, Collector of Assessments and Arrears. a9,23

Confirmation of Assessments.

NOTICES TO PROPERTY OWNERS.

IN PURSUANCE OF SECTION 1018 OF THE
Greater New York Charter, the Comptroller of the City of New York hereby gives public notice to all persons, owners of property, affected by the following assessments for LOCAL IMPROVEMENTS IN THE BOROUGH OF QUEENS:

FIRST WARD.

HANCOCK ST.—REGULATING, GRADING, CURBING AND LAYING SIDEWALKS AND CROSSWALKS from Harris ave. to Noit ave. Area of assessment affects blocks 141 to 144, 165, 171, 172 and 176.

GRAHAM AVE.—REGULATING, GRADING, SETTING CURB AND LAYING SIDEWALKS from 17th ave. to Jackson ave. Area of assessment affects block 244.

FIRST AND SECOND WARDS.

ANABLE AVE.—REGULATING, GRADING, CURBING, LAYING SIDEWALKS AND CROSSWALKS from Van Dam st. to New Calvary Cemetery. Area of assessment affects blocks 43, 44, 45, 60, 61, 64, 65, 66, 79, 80, 81, 84, 85, 86, 99 to 101, 106, 107, 120, 121, 126, 127, 141, 142, 144, 145, 159, 160, 162, 163, 174, 175, 180 and 181 in the First Ward and blocks 1383, 1384, 1388, 1389 and 1390 in the Second Ward.

SECOND WARD.

MYRTLE AVE.—LAYING CEMENT SIDEWALKS, BOTH SIDES from Brooklyn Borough Line to McCombs pl. Area of assessment affects blocks 2465, 2467, 2468, 2472, 2473, 2476, 2505, 2555, 2557, 2560, 2633, 2634, 2641 to 2644, 2650, 2651, 2652, 2659, 2660, 2661, 2668, 2669, 2670, 2675, 2676, 2677, 2814, 2815, 2816, 2818, 2837, 2883, 2884, 2885, 2888, 2889, 2893, 2894, 2898, 2903, 2906, 2915 to 2923, 2926, 2928, 2929, 2930, 2931 and 2942, 2nd Ward.

FOURTH WARD.

LEFFERTS AVE.—REGULATING AND PAVING FOR A WIDTH OF TWENTY FEET CENTRALLY LOCATED, from Liberty ave. to Rockaway Boulevard. Area of assessment affects blocks 620, 621, 626, 627, 2440 to 2443, and 2478 to 2481.

HARVARD AVE.—LAYING SIDEWALKS ON THE WEST SIDE from Fulton st. to Hillsdale ave. Area of assessment affects blocks 915 and 937.

—that the above assessments were confirmed by the Board of Assessors on April 17, 1917, and entered April 17, 1917, in the Record of Titles of Assessments kept in the Bureau for the Collection of Assessments and Arrears of Taxes and Assessments and of Water Rents, and unless the amount assessed for benefit on any person or property shall be paid on or before June 16, 1917, which is sixty days after the date of said entry of the assessments, interest will be collected thereon at the rate of seven per centum per annum, to be calculated from ten days after the date of said entry.

entry to the date of payment, as provided by Sections 159 and 1019 of the Greater New York Charter.

The above assessment is payable to the Collector of Assessments and Arrears at his office in the Municipal Building, Court House Square, L. I. City, Borough of Queens, between the hours of 9 a. m. and 2 p. m., and on Saturdays from 9 a. m. to 12 noon.

WILLIAM A. PRENDERGAST, Comptroller.
Dated New York, April 17, 1917. a21,m2

IN PURSUANCE OF SECTION 1018 OF THE
Greater New York Charter, the Comptroller of the City of New York hereby gives public notice to all persons, owners of property, affected by the following assessments for LOCAL IMPROVEMENTS IN THE BOROUGH OF MANHATTAN:

SECTION ONE.

RECEIVING BASIN at the southeast corner of PARK ROW and FRANKFORT ST. Area of assessment affects block 102.

SECTION THREE.

NINETEENTH ST.—ALTERATION AND IMPROVEMENT TO SEWER between 6TH AVE. and BROADWAY. Area of assessment affects blocks 820, 821, 847 and 848.

SECTION FIVE.

RECEIVING BASINS ON MADISON AVE. adjacent to the northwest corner of 72D ST., southeast corner of 73D ST., southeast corner of 74TH ST., northeast and southwest corners of 75TH ST., northeast and southwest corners of 76TH ST., northeast and southwest corners of 77TH ST., southwest corner of 78TH ST., and northeast and southwest corners of 79TH ST. Area of assessment affects blocks 1387 to 1393 and 1491.

SECTION EIGHT.

RECEIVING BASIN on the north side of RIVERSIDE DRIVE about 175 feet west of Deckman st. Area of assessment affects blocks 2173, 2179 and 2246.

W. 190TH ST.—REGULATING, GRADING, CURBING AND FLAGGING from Wadsworth ave. to Wadsworth Terrace. Area of assessment affects block 2170.

—that the above assessments were confirmed by the Board of Assessors on April 17, 1917, and entered April 17, 1917, in the Record of Titles of Assessments kept in the Bureau for the Collection of Assessments and Arrears of Taxes and Assessments and of Water Rents, and unless the amount assessed for benefit on any person or property shall be paid on or before June 16, 1917, which is sixty days after the date of said entry of the assessments, interest will be collected thereon at the rate of seven per centum per annum, to be calculated from ten days after the date of said entry to the date of payment, as provided by Sections 159 and 1019 of the Greater New York Charter.

The above assessments are payable to the Collector of Assessments and Arrears at his office in the Municipal Building, north side, third floor, Borough of Manhattan, between the hours of 9 a. m. and 2 p. m., and on Saturdays from 9 a. m. to 12 noon.

WILLIAM A. PRENDERGAST, Comptroller.
Dated New York, April 17, 1917. a21,m2

IN PURSUANCE OF SECTION 986 OF THE
Greater New York Charter, the Comptroller of the City of New York hereby gives public notice of the confirmation by the Supreme Court and the entering in the Bureau for the Collection of Assessments and Arrears of assessment for OPENING AND ACQUIRING TITLE to the following named street in the BOROUGH OF QUEENS:

FIRST WARD.

WHITNEY ST.—OPENING from Academy st. to Crescent st. Confirmed March 6, 1917; entered April 18, 1917. Area of assessment includes all those lands, tenements and hereditaments and premises situate and being in the Borough of Queens, in The City of New York, which, taken together, are bounded and described as follows, viz.:

Bounded on the north by a line midway between Whitney st. and Grand ave., and by the prolongations of the said line; on the east by a line distant 100 feet easterly from and parallel with the easterly line of Academy st., the said distance being measured at right angles to Academy st.; on the south by a line midway between Whitney st. and Elm st., and by the prolongations of the said line, and on the west by a line distant 100 feet westerly from and parallel with the westerly line of Crescent st., the said distance being measured at right angles to Crescent st.

The above entitled assessment was entered on the day hereinafter given in the Record of Titles of Assessments kept in the Bureau for the Collection of Assessments and Arrears of Taxes and Assessments and of Water Rents, and unless the amount assessed for benefit on any person or property shall be paid on or before June 12, 1917, which is sixty days after the date of said entry of the assessment, interest will be collected thereon at the rate of seven per centum per annum, to be calculated from ten days after the date of said entry to the date of payment, as provided by sections 159 and 987 of the Greater New York Charter.

The above assessment is payable to the Collector of Assessments and Arrears at his office in the Municipal Building, Court House Square, L. I. City, Borough of Queens, between the hours of 9 a. m. and 2 p. m., and on Saturdays from 9 a. m. to 12 noon.

WILLIAM A. PRENDERGAST, Comptroller.
Dated, New York, April 18, 1917. a20,m1

IN PURSUANCE OF SECTION 1018 OF THE
Greater New York Charter, the Comptroller of the City of New York hereby gives public notice to all persons, owners of property, affected by the following assessments for LOCAL IMPROVEMENTS IN THE BOROUGH OF MANHATTAN:

SECTION 1.

RESTORING ASPHALT PAVEMENT at the northwest corner of Broadway and Worth st. Area of assessment affects block 173, lot 33.

SECTION 6.

RESTORING ASPHALT PAVEMENT on Lexington ave. in front of premises No. 2174. Area of assessment affects lot 18 in block 1779.

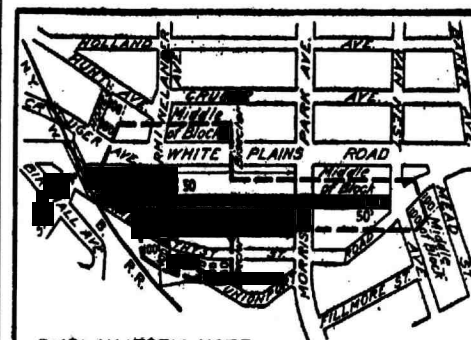
The above assessment was certified to the Collector of Assessments and Arrears under the provisions of section 391 of the Greater New York Charter.

—that the above assessment was entered April 16, 1917, in the Record of Titles of Assessments kept in the Bureau for the Collection of Assessments and Arrears of Taxes and Assessments and of Water Rents, and unless the amount assessed for benefit on any person or property shall be paid on or before June 15, 1917, which is sixty days after the date of said entry of the assessments, interest will be collected thereon at the rate of seven per centum per annum, to be calculated from ten days after the date of said entry to the date of payment, as provided by Sections 159 and 1019 of the Greater New York Charter.

The above assessment is payable to the Collector of Assessments and Arrears at his office in the Municipal Building, north side, 3d floor, Manhattan, between the hours of 9 a. m. and 2 p. m., and on Saturdays from 9 a. m. to 12 noon.

WILLIAM A. PRENDERGAST, Comptroller.
Dated, New York, April 16, 1917. a19,30

IN PURSUANCE OF SECTION 986 OF THE
Greater New York Charter, the Comptroller of the City of New York hereby gives public notice of the confirmation by the Supreme Court and the entering in the Bureau for the Collection of Assessments and Arrears of assessment for OPENING AND ACQUIRING TITLE to the following named street and avenues in the BOROUGH OF THE BRONX:



EXPLANATORY NOTE:
--- Indicates the boundary of the area of assessment.
All distances indicated are in feet and are to be measured at right angles or normal to the street lines to which they are referred.
The original of this Diagram is on file in the office of the Chief Engineer, Room 1347, Municipal Building.

SECTION 15.
OPENING AND EXTENDING VICTOR ST.
from Van Nest ave. to Rhinelander ave.; **RHINELANDER AVE.**, from old Unionport rd. to White Plains rd.; and **CRUGER AVE.** from White Plains rd. to Rhinelander ave. Confirmed March 12, 1917; entered April 17, 1917. Area of assessment is fixed and determined as shown on the following diagram, as provided by Section 973 of the Greater New York Charter:

BOARD OF ESTIMATE AND APPORTIONMENT
OFFICE OF THE CHIEF ENGINEER
DIAGRAM SHOWING AREA OF ASSESSMENT
IN THE PROCEEDING FOR ACQUIRING TITLE TO
CRUGER AVENUE
FROM WHITE PLAINS ROAD TO RHINELANDER AVE.,
VICTOR STREET
FROM VAN NEST AVE. TO RHINELANDER AVE. AND
RHINELANDER AVENUE
FROM ANETHYST ST. TO WHITE PLAINS ROAD
BOROUGH OF THE BRONX

New York, September 10th 1915.

WILLIAM A. PRENDERGAST, Comptroller.
Dated, New York, April 17, 1917. a19,30

The above entitled assessment was entered on the day hereinafter given in the Record of Titles of Assessments kept in the Bureau for the Collection of Assessments and Arrears of Taxes and Assessments and of Water Rents, and unless the amount assessed for benefit on any person or property shall be paid on or before June 16, 1917, which is sixty days after the date of said entry of the assessment, interest will be collected thereon at the rate of seven per centum per annum, to be calculated from ten days after the date of said entry to the date of payment.

IN PURSUANCE OF SECTION 986 OF THE
Greater New York Charter, the Comptroller of the City of New York hereby gives public notice of the confirmation by the Supreme Court and the entering in the Bureau for the Collection of Assessments and Arrears of assessment for OPENING AND ACQUIRING TITLE to the following named street in the BOROUGH OF BROOKLYN:

SECTION 21.

W. 37TH ST.—OPENING AND EXTENDING from the bulkhead line of Gravesend Bay to the mean high water line of the Atlantic Ocean, excluding the right of way of the New York and Coney Island Railroad. Confirmed March 5, 1917; entered April 13, 1917. Area of assessment includes all those lands, tenements and hereditaments and premises situate and being in the Borough of Brooklyn, in the City of New York, which, taken together, are bounded and described as follows, viz.:

Beginning at the intersection of a line distant 300 feet westerly from and parallel with the westerly line of W. 37th st., the said distance being measured at right angles to W. 37th st., with the southerly bulkhead line of Gravesend Bay, and running thence easterly along the said southerly bulkhead line of Gravesend Bay to the intersection with the prolongation of a line midway between W. 36th st. and W. 37th st.; thence southwardly along the said line midway between W. 36th st. and W. 37th st., and along the prolongation of the said line to the intersection with the centre line of Surf ave.; thence easterly along the said centre line of Surf ave. to the intersection with the prolongation of the centre line of W. 36th st.; thence southwardly along the said prolongation of the centre line of W. 36th st. to the mean high water line of the Atlantic Ocean; thence westwardly along the said mean high water line of the Atlantic Ocean to the intersection with a line distant 300 feet westerly from and parallel with the westerly line of W. 37th st., the said distance being measured at right angles to W. 37th st.; thence northwardly along course parallel with W. 37th st. to the point or place of beginning.

The above entitled assessment was entered on the day hereinafter given in the Record of Titles of Assessments kept in the Bureau for the Collection of Assessments and Arrears of Taxes and Assessments and of Water Rents, and unless the amount assessed for benefit on any person or property shall be paid on or before June 12, 1917, which is sixty days after the date of said entry of the assessment, interest will be collected thereon at the rate of seven per centum per annum, to be calculated from ten days after the date of said entry to the date of payment, as provided by sections 159 and 987 of the Greater New York Charter.

The above assessment is payable to the Collector of Assessments and Arrears at his office in the Office Building, 503 Fulton st., Brooklyn, between the hours of 9 a. m. and 2 p. m., and on Saturdays from 9 a. m. to 12 noon.

WILLIAM A. PRENDERGAST, Comptroller.
Dated, New York, April 13, 1917. a17,27

IN PURSUANCE OF SECTION 986 OF THE
Greater New York Charter, the Comptroller of the City of New York hereby gives public notice of the confirmation by the Supreme Court and the entering in the Bureau for the Collection of Assessments and Arrears of assessment for OPENING AND ACQUIRING TITLE to the following named avenue in the BOROUGH OF QUEENS:

FIRST WARD.

PIERCE AVE.—OPENING from Jackson ave. to the East River. Confirmed Feb. 16, 1917; entered April 13, 1917. Area of assessment includes all those lands, tenements and hereditaments and premises situate and being in the Borough of Queens, in The City of New York, which, taken together, are bounded and described as follows, viz.:

Beginning at a point on the bulkhead line of the East River where it is intersected by the prolongation of a line midway between Washington ave. and Pierce ave. as these streets are laid out westerly from Marion st., and running thence northwardly along the said bulkhead line to the intersection with a line passing through a point on the easterly line of Vernon ave. midway between Graham ave. and Pierce ave. and a point on the westerly line of the Boulevard midway between Graham ave. and Pierce ave.; thence easterly along the line last described to the intersection with the prolongation of a line midway between Graham ave. and Pierce ave. as these streets are laid out easterly from Marion st.; thence easterly along the said line midway between Graham ave. and Pierce ave. and along the prolongation of the said line to the intersection with the prolongation of a line midway between Grove st. and Bliss st.; thence southwardly along the said line midway between Grove st. and Bliss st., and along the prolongation of the said line to a point distant 100 feet southerly from the southerly line of Jackson ave., the said distance being measured at right angles to Jackson ave.; thence southwardly and always distant 100 feet southerly

of payment, as provided by sections 159 and 987 of the Greater New York Charter.

The above assessment is payable to the Collector of Assessments and Arrears at his office in the Bergen Building, 4th floor, southeast corner of Arthur and Tremont aves., Borough of The Bronx, between the hours of 9 a. m. and 2 p. m., and on Saturdays from 9 a. m. to 12 noon.

WILLIAM A. PRENDERGAST, Comptroller.
Dated, New York, April 17, 1917. a19,30

from and parallel with the southerly line of Jackson ave. to the intersection with a line midway between Madden st. and Van Buren st.; thence northwardly along the said line midway between Madden st. and Van Buren st., and along the prolongation of the said line to the intersection with the prolongation of a line midway between Pierce ave. and Washington ave., as these streets are laid out easterly from Hopkins ave.; thence westwardly along the said line midway between Pierce ave. and Washington ave., and along the prolongation of the said line to the intersection with the prolongation of a line midway between Pierce ave. and Washington ave., as these streets are laid out westerly from Marion st.; thence westwardly along the said line midway between Pierce ave. and Washington ave., and along the prolongation of the said line to the point or place of beginning.

The above entitled assessment was entered on the day hereinafter given in the Record of Titles of Assessments kept in the Bureau for the Collection of Assessments and Arrears of Taxes and Assessments and of Water Rents, and unless the amount assessed for benefit on any person or property shall be paid on or before June 12, 1917, which is sixty days after the date of said entry of the assessment, interest will be collected thereon at the rate of seven per centum per annum, to be calculated from ten days after the date of said entry to the date of payment, as provided by sections 159 and 987 of the Greater New York Charter.

The above assessment is payable to the Collector of Assessments and Arrears at his office in the Municipal Building, Court House Square, L. I. City, Borough of Queens, between the hours of 9 a. m. and 2 p. m., and on Saturdays from 9 a. m. to 12 noon.

WILLIAM A. PRENDERGAST, Comptroller.
Dated, New York, April 13, 1917. a17,27

IN PURSUANCE OF SECTION 1018 OF THE
Greater New York Charter, the Comptroller of the City of New York hereby gives public notice to all persons, owners of property affected by the following assessments for LOCAL IMPROVEMENTS IN THE BOROUGH OF THE BRONX:

SECTION 11.

CROTONA PL., REGULATING, GRADING, SETTING CURBSTONES, FLAGGING SIDEWALKS, LAYING CROSSWALKS, BUILDING APPROACHES AND ERECTING FENCES from St. Paul's pl. to E. 171st st. Area of assessment affects block 2927.

—that the above assessment was confirmed by the Board of Assessors on April 10, 1917, and entered April 10, 1917, in the Record of Titles of Assessments kept in the Bureau for the Collection of Assessments and Arrears of Taxes and Assessments and of Water Rents, and unless the amount assessed for benefit on any person or property shall be paid on or before June 9, 1917, which is sixty days after the date of said entry of the assessments, interest will be collected thereon at the rate of seven per centum per annum, to be calculated from ten days after the date of said entry to the date of payment, as provided by Sections 159 and 1019 of the Greater New York Charter.

The above assessments are payable to the Collector of Assessments and Arrears at his office in the Bergen Building, 4th floor, southeast corner of Arthur and Tremont aves., Borough of The Bronx, between the hours of 9 a. m. and 2 p. m., and on Saturdays from 9 a. m. to 12 noon.

WILLIAM A. PRENDERGAST, Comptroller.
Dated, New York, April 10, 1917. a16,26

IN PURSUANCE OF SECTION 986 OF THE
Greater New York Charter, the Comptroller of the City of New York hereby gives public notice of the confirmation by the Supreme Court and the entering in the Bureau for the Collection of Assessments and Arrears of assessment for DISCONTINUING AND CLOSING the following named street in the BOROUGH OF MANHATTAN:

SECTION 7.

DISCONTINUING AND CLOSING W. 151ST ST. from the easterly side of Riverside Drive to the United States bulkhead line. Confirmed Aug. 27, 1909, Jan. 19, 1910, and May 13, 1915; entered April 9, 1917. Area of assessment includes all those lands, tenements and hereditaments and premises situate, lying and being in the Borough of Manhattan, in said City of New York, and contained within the lines of the discontinued and closed W. 151st st., extending from the westerly property line of the New York Central and Hudson River Railroad Company to the easterly line of 12th ave., and from the westerly line of 12th ave. to the United States bulkhead line of the Hudson River. Also all those lands, tenements and hereditaments and premises situate, lying and being within the following described limits: On the west by the easterly line of Riverside drive; on the north by a line midway between W. 151st st. and W. 152d st.; on the east by the westerly line of Amsterdam ave., and on the south by a line midway between W. 150th st. and W. 151st st.

The above entitled assessment was entered on

the day herebefore given in the Record of Titles of Assessments, kept in the Bureau for the Collection of Assessments and Arrears of Taxes and Assessments and of Water Rents, and unless the amount assessed for benefit on any person or property shall be paid on or before June 8, 1917, which is sixty days after the date of said entry of the assessment, interest will be collected thereon at the rate of seven per centum per annum, to be calculated from ten days after the date of said entry to the date of payment, as provided by sections 159 and 987 of the Greater New York Charter.

The above assessment is payable to the Collector of Assessments and Arrears at his office in the Municipal Building, north side, third floor, Borough of Manhattan, between the hours of 9 a. m. and 2 p. m., and on Saturdays from 9 a. m. to 12 noon.

WILLIAM A. PRENDERGAST, Comptroller.
Dated, New York, April 9, 1917. a12,23

Notice to Taxpayers.

NOTICE IS HEREBY GIVEN THAT THE assessment rolls of real estate and personal property in The City of New York for the year 1917 have been delivered to the Receiver of Taxes and that all taxes on said assessment rolls shall be due and payable at his office in the respective boroughs of said city as follows:

All taxes upon personal property and one-half of all taxes upon real estate shall be due and payable on the FIRST DAY OF MAY, 1917, and the remaining and final one-half of taxes on real estate shall be due and payable on the FIRST DAY OF NOVEMBER, 1917.

All taxes shall be and become liens on the real estate affected thereby and shall be construed as and deemed to be charges thereon on the respective days when they become due and payable as hereinbefore provided and not earlier and shall remain such liens until paid.

The second half of the tax on real estate which is due as hereinbefore provided on the first day of November following the payment of the first half may be paid on the first day of May or at any time thereafter providing the first half shall have been paid or shall be paid at the same time, and on such payments of the second half as may be made in such manner prior to November first a discount shall be allowed from the date of payment to November first at the rate of four per centum per annum.

The offices of the Receiver of Taxes in the respective boroughs are located as follows:

Borough of Manhattan, Room 200, Municipal Building.

Borough of The Bronx, 177th st. and Arthur ave.

Borough of Brooklyn, 236 Duffield st.

Borough of Richmond, Borough Hall, St. George.

Borough of Queens, Court Square, L. I. City.

WILLIAM C. HECHT, Receiver of Taxes.
a2,30

Interest on City Bonds and Stock.

THE INTEREST DUE ON MAY 1, 1917, ON registered bonds and stock of The City of New York, and of the former corporations now included therein, will be paid on that day by the Comptroller at his office (Room 851, in the Municipal Building, at Chambers and Centre sts., Manhattan).

The coupons that are payable in New York or in London for the interest due on May 1, 1917, on assessment bonds and corporate stock of The City of New York will be paid on that day at the option of the holders thereof either at the office of the Comptroller (Room 851, in the Municipal Building, at Chambers and Centre sts., Manhattan, New York City), in United States money, or at the office of Seligman Brothers, 18 Austin Friars, London, E. C., England, in sterling.

The coupons that are payable only in New York, for interest due on May 1, 1917, on bonds and stock of the present and former City of New York, of former corporations now included in The City of New York, and the former County of Queens, will be paid on that day at the office of the Comptroller (Room 851, in the Municipal Building, at Chambers and Centre sts., Manhattan, New York City).

The books for the transfer of bonds and stock on which interest is payable May 1, 1917, will be closed from April 10, 1917, to May 1, 1917.

WILLIAM A. PRENDERGAST, Comptroller.
City of New York, Department of Finance,
Comptroller's Office, March 20, 1917. a2,m1

Corporation Sale of Buildings and Appurtenances Thereon on City Real Estate by Sealed Bids.

AT THE REQUEST OF THE PRESIDENT of the Borough of The Bronx, public notice is hereby given that the Commissioners of the Sinking Fund, by virtue of the powers vested in them by law, will offer for sale by sealed bids certain encroachments standing upon property owned by The City of New York, acquired by it for street opening purposes in the

Borough of The Bronx.

BEING the buildings, parts of buildings, etc., standing within the lines of Havemeyer ave., from Westchester ave. to Powell ave., in the Borough of The Bronx, which are more particularly described on a certain map on file in the office of the Collector of City Revenue, Department of Finance, Room 368, Municipal Building, Borough of Manhattan.

PURSUANT to a resolution of the Commissioners of the Sinking Fund, adopted at a meeting held Nov. 16, 1916, the sale by sealed bids at the upset or minimum prices named in the description of each parcel of the above buildings and appurtenances thereto, will be held by direction of the Comptroller on

TUESDAY, MAY 1, 1917,

at 11 a. m., in lots and parcels, and in manner and form, and at upset prices as follows:

Parcel No. 110:—Part of two and one-half story frame house No. 1160 Havemeyer ave. Cut 1.88 feet on south side by 1.2 feet on north side. Upset price—\$15.

The purchaser of the above parcel will be required to fill in the cellar and excavation remaining within the lines of the street after the removal of the part of the building, with good clear material, to the existing surface of the street adjoining.

Sealed bids (blank forms of which may be obtained upon application) will be received by the Comptroller at the office of the Collector of City Revenue, Room 368, Municipal Building, Borough of Manhattan, until 11 a. m. on the 1st day of May, 1917, and then publicly opened for the sale for removal of the above-described buildings and appurtenances thereto, and the award will be made to the highest bidder within twenty-four hours, or as soon as possible thereafter.

Each parcel must be bid for separately and will be sold in its entirety, as described in above advertisement.

Each and every bid must be accompanied by a deposit of cash or certified check in a sum equal to 25 per cent. of the amount of the bid, except that a minimum deposit of \$50 will be required with all bids, and that a deposit of \$500 will be sufficient to entitle bidders to bid on any or all of the buildings.

Deposits of unsuccessful bidders will be returned within twenty-four hours after successful bidders have paid purchase price in full and given security, and those of successful bidders

may be declared forfeited to The City of New York by the Comptroller upon the failure of the successful bidder to further comply with the requirements of the terms and conditions of the sale as set forth hereinafter.

Successful bidders will be required to pay the purchase money and deposit the required security within twenty-four hours of the receipt of notification of the acceptance of their bids.

The Comptroller reserves the right to reject any and all bids and to waive any defects or informalities in any bid should it be deemed in the interest of The City of New York to do so.

All the bids must state clearly (1) the number or description of the building or buildings bid for, (2) the amount of the bid, (3) the full name and address of the bidder.

All bids must be enclosed in properly sealed envelopes, marked "Proposals to be opened May 1, 1917," and must be delivered, or mailed in time for their delivery, prior to 11 a. m. of that date to the "Collector of City Revenue, Room 368, Municipal Building, New York City," from whom any further particulars regarding the buildings to be disposed of may be obtained.

THE BUILDINGS WILL BE SOLD FOR IMMEDIATE REMOVAL ONLY, SUBJECT TO THE TERMS AND CONDITIONS PRINTED ON THE LAST PAGE OF THIS ISSUE OF THE "CITY RECORD."

E. D. FISHER, Deputy and Acting Comptroller.

City of New York, Department of Finance,
Comptroller's Office, April 12, 1917. a16,m1

AT THE REQUEST OF THE PRESIDENT of the Borough of Queens, public notice is hereby given that the Commissioners of the Sinking Fund, by virtue of the powers vested in them by law, will offer for sale by sealed bids certain encroachments standing upon property owned by The City of New York, acquired by it for street opening purposes in the

Borough of Queens.

BEING the buildings, parts of buildings, etc., standing within the lines of Crescent st., from Nott ave. to S. Jane st., Borough of Queens, which are more particularly described on a certain map on file in the office of the Collector of City Revenue, Department of Finance, Room 368, Municipal Building, Borough of Manhattan.

PURSUANT to a resolution of the Commissioners of the Sinking Fund, adopted at a meeting held July 13, 1916, the sale by sealed bids at the upset or minimum prices named in the description of each parcel of the above described buildings and appurtenances thereto will be held by direction of the Comptroller on

MONDAY, APRIL 30, 1917,

at 11 a. m., in lots and parcels, and in manner and form and at upset prices as follows:

Parcel 11—Barn (10 feet by 12 feet) and part of shed on the east side of Crescent st., 110 feet south of Harris ave. Cut shed 13.27 feet on east side by 19.29 feet on west side. Upset price, \$5.

Parcel 16—Part of one-story frame store on the southeast corner of Crescent st. and Harris ave. Cut 14.87 feet on north end by 17.47 feet on south end. Upset price, \$25.

Parcel 17—Part of two-story frame house, 46 Crescent st. Cut 9.05 feet on north and south sides. Upset price, \$25.

Parcels 18, 19, 20—Part of two-story frame house, 48 Crescent st. Cut 14.90 feet on south side by 14.98 feet on north side. Part of two-story frame house, 50 Crescent st. Cut 14.98 feet on south side by 14.96 feet on north side. Part of two-story frame house 52 Crescent st. Cut 14.96 feet on north and south sides. Upset price, \$75.

Parcel 21—Part of three-story frame house, 56 Crescent st. Cut 10.07 feet on south side by 9.99 feet on north side. Upset price, \$25.

Parcel 22—Part of two-story frame house 58 Crescent st. Cut 9.85 feet on south side by 9.91 feet on north side. Upset price, \$10.

Parcel 23—Part of three-story brick and frame house, 60 Crescent st. Cut 9.99 feet on south side by 10.27 feet on north side. Upset price, \$25.

Parcel 24—Part of two-story frame house, 62 Crescent st. Cut 10.24 feet on south side by 10.15 feet on north side. Upset price, \$10.

Parcel 26—Part of three-story frame house, 66 Crescent st. Cut 12.06 feet on south side by 12.07 feet on north side. Upset price, \$25.

Parcel 27—Part of three-story frame house, 68 Crescent st. Cut 8.26 feet on south side by 8.52 feet on north side. Upset price, \$10.

Parcel 28—Part of two-story frame house, 70 Crescent st. Cut 15.05 feet on south side by 15.06 feet on north side. Upset price, \$10.

Parcel 35—Part of two-story frame house, 84 Crescent st. Cut 9.14 feet on south side by 9.10 feet on north side. Upset price, \$10.

Parcel 36—Part of one and one-half story frame house, 86 Crescent st. Cut 14.59 feet on south side by 14.35 feet on north side. Upset price, \$5.

Parcel 37—Part of two-story frame house, 90 Crescent st. Cut 14.95 feet on south side by 15.09 feet on north side. Upset price, \$10.

Parcel 38—Part of two-story frame house, 92 Crescent st. Cut 14.97 feet on south side by 15 feet on north side. Upset price, \$10.

Parcel 39—Part of three-story frame house, 94 Crescent st. Cut 14.94 feet on south side by 14.92 feet on north side. Upset price, \$25.

Parcel 40—Part of two-story frame house, 96 Crescent st. Cut 5.08 feet on south side by 5.18 feet on north side. Upset price, \$5.

Sealed bids (blank forms of which may be obtained upon application) will be received by the Comptroller at the office of the Collector of City Revenue, Room 368, Municipal Building, Borough of Manhattan, until 11 a. m. on the 30th day of April, 1917, and then publicly opened for the sale for removal of the above-described buildings and appurtenances thereto, and the award will be made to the highest bidder within twenty-four hours, or as soon as possible thereafter.

Each parcel must be bid for separately and will be sold in its entirety, as described in above advertisement.

Each and every bid must be accompanied by a deposit of cash or certified check in a sum equal to 25 per cent. of the amount of the bid, except that a minimum deposit of \$50 will be required with all bids, and that a deposit of \$500 will be sufficient to entitle bidders to bid on any or all of the buildings.

Deposits of unsuccessful bidders will be returned within twenty-four hours after successful bidders have paid purchase price in full and given security, and those of successful bidders may be declared forfeited to The City of New York by the Comptroller upon the failure of the successful bidder to further comply with the requirements of the terms and conditions of the sale as set forth hereinafter.

The Comptroller reserves the right to reject any and all bids and to waive any defects or informalities in any bid should it be deemed in the interest of The City of New York to do so.

All bids must state clearly (1) the number or description of the building or buildings bid for, (2) the amount of the bid, (3) the full name and address of the bidder.

All bids must be enclosed in properly sealed envelopes, marked "Proposals to be opened April 30, 1917," and must be delivered, or mailed in time for their delivery, prior to 11 a. m. of

that date to the "Collector of City Revenue, Room 368, Municipal Building, New York City," from whom any further particulars regarding the buildings to be disposed of may be obtained.

THE BUILDINGS WILL BE SOLD FOR IMMEDIATE REMOVAL ONLY, SUBJECT TO THE TERMS AND CONDITIONS PRINTED ON THE LAST PAGE OF THIS ISSUE OF THE "CITY RECORD."

EDMUND D. FISHER, Deputy and Acting Comptroller.

City of New York, Department of Finance,
Comptroller's Office, April 11, 1917. a13,30

AT THE REQUEST OF THE BOARD OF Education, public notice is hereby given that the Commissioners of the Sinking Fund, by virtue of the powers vested in them by law, will offer for sale by sealed bids certain buildings standing upon property owned by The City of New York, formerly used for school purposes in the

Borough of Manhattan.

BEING the buildings formerly used as Public Schools, situated under the Manhattan Approach to the Williamsburg Bridge, in the Borough of Manhattan, which are more particularly described on a certain map on file in the office of the Collector of City Revenue, Department of Finance, Room 368, Municipal Building, Borough of Manhattan.

PURSUANT to a resolution adopted by the Commissioners of the Sinking Fund, at a meeting held March 29, 1917, the sale by sealed bids of the above described buildings and appurtenances thereto, will be held by direction of the Comptroller on

FRIDAY, APRIL 27, 1917,

at 11 a. m., in lots and parcels, and in manner and form as follows:

Parcel No. 4. One-story brick school building under the Williamsburg Bridge between Willett and Sheriff sts., Manhattan.

Sealed bids (blank forms of which may be obtained upon application) will be received by the Comptroller at the office of the Collector of City Revenue, Room 368, Municipal Building, Borough of Manhattan, until 11 a. m. on the 27th day of April, 1917, and then publicly opened for the sale for removal of the above described buildings and appurtenances thereto, and the award will be made to the highest bidder within twenty-four hours, or as soon as possible thereafter.

Each parcel must be bid for separately and will be sold in its entirety, as described in above advertisement.

Each and every bid must be accompanied by a deposit of cash or certified check in a sum equal to 25 per cent. of the amount of the bid, except that a minimum deposit of \$50 will be required with all bids, and that a deposit of \$500 will be sufficient to entitle bidders to bid on any or all of the buildings.

Deposits of unsuccessful bidders will be returned within twenty-four hours after successful bidders have paid purchase price in full and given security, and those of successful bidders may be declared forfeited to The City of New York by the Comptroller upon the failure of the successful bidder to further comply with the requirements of the terms and conditions of the sale as set forth hereinafter.

Successful bidders will be required to pay the purchase money and deposit the required security within twenty-four hours of the receipt of notification of the acceptance of their bids.

The Comptroller reserves the right to reject any and all bids and to waive any defects or informalities in any bid should it be deemed in the interest of The City of New York to do so.

All bids must state clearly (1) the number or description of the building or buildings bid for, (2) the amount of the bid, (3) the full name and address of the bidder.

All bids must be enclosed in properly sealed envelopes, marked "Proposals to be opened April 27, 1917," and must be delivered, or mailed in time for their delivery, prior to 11 a. m. of that date to the "Collector of City Revenue, Room 368, Municipal Building, New York City," from whom any further particulars regarding the buildings to be disposed of may be obtained.

THE BUILDINGS WILL BE SOLD FOR IMMEDIATE REMOVAL ONLY, SUBJECT TO THE TERMS AND CONDITIONS PRINTED ON THE LAST PAGE OF THIS ISSUE OF THE "CITY RECORD."

EDMUND D. FISHER, Deputy and Acting Comptroller.

City of New York, Department of Finance,
Comptroller's Office, April 9, 1917. a11,27

AT THE REQUEST OF THE BOARD OF Education, public notice is hereby given that the Commissioners of the Sinking Fund, by virtue of the powers vested in them by law, will offer for sale by sealed bids certain buildings standing upon property owned by The City of New York, formerly used for school purposes in the

Borough of Manhattan.

BEING the buildings formerly used as Public Schools, situated under the Manhattan Approach to the Williamsburg Bridge, in the Borough of Manhattan, which are more particularly described on a certain map on file in the office of the Collector of City Revenue, Department of Finance, Room 368, Municipal Building, Borough of Manhattan.

PURSUANT to a resolution adopted by the Commissioners of the Sinking Fund at a meeting held March 29, 1917, the sale by sealed bids of the above described buildings and appurtenances thereto will be held by direction of the Comptroller on

MONDAY, APRIL 23, 1917,

at 11 a. m., in lots and parcels, and in manner and form as follows:

Parcel No. 1.—One-story brick school building under the Williamsburg Bridge, between Sheriff and Columbia sts.

Parcel No. 2.—One-story brick school building under the Williamsburg Bridge, between Columbia and Cannon sts.

Parcel No. 3.—Three-story brick school building under the Williamsburg Bridge, between Goerck and Mangin sts.

Sealed bids (blank forms of which may be obtained upon application) will be received by the Comptroller at the office of the Collector of City Revenue, Room 368, Municipal Building, Borough of Manhattan, until 11 a. m. on the 23rd day of April, 1917, and then publicly opened for the sale for removal of the above described buildings and appurtenances thereto, and the award will be made to the highest bidder within twenty-four hours, or as soon as possible thereafter.

Each parcel must be bid for separately and will be sold in its entirety, as described in above advertisement.

Each and every bid must be accompanied by a deposit of cash or certified check in a sum equal to 25 per cent. of the amount of the bid, except that a minimum deposit of \$50 will be required with all bids, and that a deposit of \$500 will be sufficient to entitle bidders to bid on any or all of the buildings.

Deposits of unsuccessful bidders will be returned within twenty-four hours after successful bidders have paid purchase price in full and given security, and those of successful bidders may be declared forfeited to The City of New York by the Comptroller upon the failure of the successful bidder to further comply with the requirements of the terms and conditions of the sale as set forth hereinafter.

The Comptroller reserves the right to reject any and all bids and to waive any defects or informalities in any bid should it be deemed in the interest of The City of New York to do so.

All bids must state clearly (1) the number or description of the building or buildings bid for, (2) the amount of the bid, (3) the full name and address of the bidder.

All bids must be enclosed in properly sealed envelopes, marked "Proposals to be opened April 23, 1917," and must be delivered, or mailed in time for their delivery, prior to 11 a. m. of

purchase money and deposit the required security within twenty-four hours of the receipt of notification of the acceptance of their bids.

The Comptroller reserves the right to reject any and all bids and to waive any defects or informalities in any bid should it be deemed in the interest of The City of New York to do so.

All bids must state clearly (1) the number or description of the building or buildings bid for, (2) the amount of the bid, (3) the full name and address of the bidder.

All bids must be enclosed in properly sealed envelopes, marked "Proposals to be opened April 23, 1917," and must be delivered, or mailed in time for their delivery, prior to 11 a. m. of that date, to the "Collector of City Revenue, Room 368, Municipal Building, New York City," from whom any further particulars regarding the buildings to be disposed of may be obtained.

THE BUILDINGS WILL BE SOLD FOR IMMEDIATE REMOVAL ONLY, SUBJECT TO THE TERMS AND CONDITIONS PRINTED ON THE LAST PAGE OF THIS ISSUE OF THE "CITY RECORD."

E. D. FISHER, Deputy and Acting Comptroller.

City of New York, Department of Finance,
Comptroller's Office, March 30, 1917. a6,23

Sureties on Contracts.

UNTIL FURTHER NOTICE SURETY COMPANIES will be accepted as sufficient upon the following contracts to the amounts named:

Supplies of Any Description, Including Gas and Electricity.

One company on a bond up to \$50,000.

When such company is authorized to write that amount as per letter of Comptroller to the surety companies, dated Jan. 1, 1914.

Construction.

One company on a bond up to \$25,000.

Including regulating, grading, paving, sewers, maintenance, dredging, construction of parks, parkways, docks, buildings, bridges, tunnels, aqueducts, repairs, heating, ventilating, plumbing, etc.

When such company is authorized to write that amount as per letter of Comptroller to the surety companies, dated Jan. 1, 1914.

Asphalt, Asphalt Block and Wood Block Paving.

Two companies will be required on any and every bond up to amount authorized by letter of Comptroller to the surety companies, dated Jan. 1, 1914.

Jan. 1, 1914.

WILLIAM A. PRENDERGAST, Comptroller.

BOROUGH OF QUEENS.

Local Board Meetings.

NOTICE IS HEREBY GIVEN THAT THE following resolutions adopted by the Newtown Local Board of Improvements are to be presented for consideration at its meeting to be held at the Queens Subway Building, Van Alst and Hunterspoint aves., L. I. City, on Thursday, May 3, 1917, at 2 p. m.:

5260-1. Adopted March 4, 1915, initiating proceedings for regulating and paving with a permanent pavement of sheet asphalt upon a concrete foundation six inches in thickness, together with all work incidental thereto, in Newtown rd. from 13th ave. to Broadway, First Ward.

5712. Adopted Jan. 4, 1917, initiating proceedings for the construction of a sewer and appurtenances in Kossuth pl. from Shaler st. to Fresh Pond rd., Second Ward.

MAURICE E. CONNOLLY, President.
HUGR HALL, Secretary. a21

NOTICE IS HEREBY GIVEN, IN ACCORDANCE with Section 432 of the Charter of The City of New York, that the following petitions signed by property owners of the Newtown District for Local Improvements have been filed in this office and are now ready for public inspection, and that a meeting of the Board of Local Improvements will be held at the Queens Subway Building, Van Alst and Hunterspoint aves., L. I. City, on Thursday, May 3, 1917, at 2 p. m., at which meeting the said petitions will be submitted to the Board:

5802. To change the map of The City of New York by altering the width of the following streets, in order to make them agree with existing conditions: Koerner st., from the Long Island Railroad to Van Horn st.; Manheim st., from Long Island Railroad to Seabury st.; Weimar st., from Long Island Railroad to Queens Boulevard; Lewis ave., from Long Island Railroad to Queens Boulevard; Homans ave., from Wool st. to Queens Boulevard; and to eliminate from the map Weimar st. between Koerner st. and the angle point in Weimar st., 191.91 feet east of Manheim st., in the Second Ward.

5803. For the construction of a dry weather flow sewer and appurtenances in the line of Theodore st., from the pierhead line to the bulkhead line, and a combined sewer and appurtenances in Theodore st. from the bulkhead line to Riker ave., First Ward.

5804. For the construction of a sewer and appurtenances in Riker ave. from Steinway ave. to 12th st., First and Second Wards.

5805. For the construction of a combined sewer and appurtenances in Riker ave. from 12th st. to 25th st., a storm water sewer in 25th st. from the bulkhead line to Riker ave., and a combined sewer and appurtenances in 25th st. from Riker ave. to Sigel ave., Second Ward.

5806. For the construction of a sewer and appurtenances in Sigel ave. from 25th st. to 12th st., and in 12th st. from Sigel ave. to 13th st., Second Ward.

5807. For the construction of a sewer and appurtenances in 13th st. from 12th st. to Fillmore ave., Second Ward.

5808. For the construction of a sewer and appurtenances in 13th st. from Fillmore ave. to Polk ave.; Polk ave. from 13th st. to Fisk ave.; and in Fisk ave. from Polk ave. to Queens Boulevard, including the high level sewer in Fisk ave. from Polk ave. to Queens Boulevard, Second Ward.

5809. To alter the Final Map of the Borough of Queens by changing the lines of 1st st. between Woodside ave. and Skillman ave. so as to have a straight continuous street between Jackson and Skillman ave., Second Ward.

5810. For regulating and paving with a permanent pavement of sheet asphalt upon a concrete foundation six inches in thickness, together with all work incidental thereto, in Newtown rd. from 13th ave. to 16th ave., First Ward.

5811. For the construction of a sewer and appurtenances in Junction ave. from Aistyne ave. to Corona ave., Second Ward.

5816. To alter the lines of Grand ave. on Final Map, Section 22, between Ditmars ave. and Berrian ave., by making the northwesterly line of Grand ave. coincident with the northwesterly line of Lot A (168) on the Map No. 1 of East Elmhurst, filed Oct. 12, 1905, as No. 43.

58

outside the lines of Dickson st. from Skillman ave. to Middleburg ave., 1st and 2nd Wards.

5669. For regulating, grading, curbing and laying sidewalks where necessary, together with all work incidental thereto, in Barnett ave. from Laurel Hill ave. to Woodside ave., First Ward.

5670. For regulating, grading, curbing and laying sidewalks where necessary, together with all work incidental thereto, in Bliss st. from Queens Boulevard to Barnett ave., First Ward.

5671. For regulating, grading, curbing and laying sidewalks where necessary, together with all work incidental thereto, in Carolyn st. from Queens Boulevard to Barnett ave., First Ward.

5672. For regulating, grading, curbing and laying sidewalks where necessary, together with all work incidental thereto, in 1st st. from Greenpoint ave. to Woodside ave., Second Ward.

5673. For regulating, grading, curbing and laying sidewalks where necessary, together with all work incidental thereto, in Dickson st. from Skillman ave. to Barnett ave., First and Second Wards.

5674. For regulating, grading, curbing and laying sidewalks where necessary, together with all work incidental thereto, in Gosman ave. from Queens Boulevard to Barnett ave., First Ward.

5675. For regulating, grading, curbing and laying sidewalks where necessary, together with all work incidental thereto, in Hancock pl. from Greenpoint ave. to Skillman ave., Second Ward.

5676. For regulating, grading, curbing and laying sidewalks where necessary, together with all work incidental thereto, in Heiser st. from Queens Boulevard to Barnett ave., First Ward.

5677. For regulating, grading, curbing and laying sidewalks where necessary, together with all work incidental thereto, in Laurel Hill ave. from Queens Boulevard to Barnett ave., First Ward.

5678. For regulating, grading, curbing and laying sidewalks where necessary, together with all work incidental thereto, in Lincoln ave. from Greenpoint ave. to Middleburg ave., Second Ward.

5679. For regulating and grading, together with all work incidental thereto, in Locust st. from Skillman ave. to Barnett ave., First Ward.

5680. For curbing and laying sidewalks where necessary, together with all work incidental thereto, in Locust st. from Queens Boulevard to Barnett ave., First Ward.

5681. For regulating, grading, curbing and laying sidewalks where necessary, together with all work incidental thereto, in Middleburg ave. from Barnett ave. to Woodside ave., 1st and 2nd Wards.

5682. For curbing and laying sidewalks where necessary, together with all work incidental thereto, in Skillman ave. from Dickson st. to 3rd st., Second Ward.

5683. For regulating, grading, curbing and laying sidewalks where necessary, together with all work incidental thereto, in Stone st. from Queens Boulevard to Barnett ave., First Ward.

5695. For regulating, grading, curbing and laying sidewalks where necessary, together with all work incidental thereto, in Wayne st. from Hinman st. to Griffith ave., Second Ward.

5795. For regulating and grading and laying gutters where necessary, together with all work incidental thereto, in 4th st. from Queens Boulevard to Woodside ave., Second Ward.

MAURICE E. CONNOLLY, President.
HUGH HALL, Secretary. a21

BOROUGH OF MANHATTAN.

Proposals.

SEALED BIDS WILL BE RECEIVED BY the President of the Borough of Manhattan, at Room 2032, Municipal Building, Manhattan, until 2 p. m., on

TUESDAY, MAY 1, 1917,

NO. 1. FOR FURNISHING ALL OF THE LABOR AND MATERIALS REQUIRED FOR ALTERATIONS TO THE INTERIOR OF THE HALL OF RECORDS BUILDING, CENTRE AND CHAMBERS STS., BOROUGH OF MANHATTAN.

The time allowed for the completion of the work will be forty-five (45) consecutive working days.

The amount of security required will be Three Thousand Dollars (\$3,000), and the amount of deposit accompanying the bid shall be five (5) per cent. of the amount of security.

The bidder will state one aggregate price for the whole work described and specified, as the contract is entire and for a complete job.

The bids will be compared and the contract awarded at a lump or aggregate sum to the lowest bidder.

Blank forms, specifications and plans may be obtained at the office of the Auditor, offices of the Commissioner of Public Works, Room 2141, Municipal Building, Manhattan.

MARCUS M. MARKS, President.
a20,ml
See General Instructions to Bidders on last page, last column, of the "City Record."

SEALED BIDS WILL BE RECEIVED BY the President of the Borough of Manhattan, at Room 2032, Municipal Building, Manhattan, until 2 p. m., on

TUESDAY, MAY 1, 1917,

NO. 2. FOR FURNISHING ALL OF THE LABOR AND MATERIALS REQUIRED FOR FURNISHING, DELIVERING AND SETTING UP NEW STEEL FURNITURE AND REMODELING AND RELOCATING OLD FURNITURE IN THE OFFICES OF THE REGISTER, SURROGATES' COURT, AND COMMISSIONER OF RECORDS, HALL OF RECORDS, CENTRE AND CHAMBERS STS., BOROUGH OF MANHATTAN.

The time allowed for the completion of the work will be seventy-five (75) consecutive working days.

The amount of security required will be Ten Thousand Dollars (\$10,000), and the amount of deposit accompanying the bid shall be five (5) per cent. of the amount of security.

The bidder will state one aggregate price for the whole work described and specified, as the contract is entire and for a complete job.

The bids will be compared and the contract awarded at a lump or aggregate sum to the lowest bidder.

Blank forms, specifications and plans may be obtained at the office of the Auditor, offices of the Commissioner of Public Works, Room 2141, Municipal Building, Manhattan.

MARCUS M. MARKS, President.
a20,ml
See General Instructions to Bidders on last page, last column, of the "City Record."

SEALED BIDS WILL BE RECEIVED BY the President of the Borough of Manhattan, at Room 2032, Municipal Building, Manhattan, until 2 p. m., on

TUESDAY, MAY 1, 1917,

NO. 3. FOR FURNISHING ALL THE LABOR AND MATERIALS REQUIRED FOR FURNISHING, DELIVERING AND SETTING UP FURNITURE FOR THE VARIOUS OFFICES OF THE SURROGATES' COURTS, HALL OF RECORDS, CENTRE AND CHAMBERS STS., BOROUGH OF MANHATTAN.

The time allowed for the completion of the work will be forty-five (45) consecutive working days.

The amount of security required will be Five Hundred Dollars (\$500), and the amount of

deposit accompanying the bid shall be five (5) per cent. of the amount of security.

The bidder will state one aggregate price for the whole work described and specified, as the contract is entire and for a complete job.

The bids will be compared and the contract awarded at a lump or aggregate sum to the lowest bidder.

Blank forms, specifications and plans may be obtained at the office of the Auditor, offices of the Commissioner of Public Works, Room 2141, Municipal Building, Manhattan.

MARCUS M. MARKS, President.
a20,ml
See General Instructions to Bidders on last page, last column, of the "City Record."

SEALED BIDS WILL BE RECEIVED BY the President of the Borough of Manhattan, at Room 2032, Municipal Building, Manhattan, until 2 p. m., on

FRIDAY, APRIL 27, 1917,

NO. 7. FOR THE ALTERATION OF RECEIVING BASINS WITH INLETS, IN SCAMMEL ST. FROM CHERRY ST. TO MADISON ST., TOGETHER WITH ALL WORK INCIDENTAL THERETO (C. P. M.—37A).

The Engineer's estimate of the quantity and quality of the material, and the nature and extent, as near as possible, of the work required, is as follows:

Item 1—1 receiving basin (Type "G"), complete.

Item 2—1 receiving basin (Type "E"), complete.

Item 3—1 receiving basin head and gutter stones recut.

Item 4—2 receiving basins altered (Method "A"), complete.

Item 5—5 inlets (Types "A," "B" or "C"), complete.

Item 6—61 linear feet of 12-inch basin connection, complete.

Item 7—1 cubic yard of rock (Class "A"), excavated and removed.

Item 8—1 cubic yard of rock (Class "B"), excavated and removed.

Item 9—1 cubic yard of concrete (Class "A").

Item 10—1 cubic yard of brick masonry.

Item 11—2 cubic yards of extra earth excavation.

Item 12—57 linear feet of 6-inch granite curb (Class "A"), set in concrete, complete.

Item 13—9 linear feet of 6-inch granite curb (Class "B"), set in concrete, complete.

Item 14—9 linear feet of curb reset in concrete.

Item 15—400 square feet of concrete sidewalk pavement laid.

Item 16—175 square feet of flagstone sidewalk pavement redressed and relaid.

Item 17—25 square feet of flagstone sidewalk pavement furnished and laid.

Item 18—15 square yards of restoration of permanent roadway pavement, all kinds.

Item 19—500 feet B. M. of timber and plank for bracing and sheeting.

The time allowed for constructing and completing the alteration of receiving basins and appurtenances will be fifteen (15) consecutive working days.

The amount of security required will be Five Hundred Dollars (\$500), and the amount of deposit accompanying the bid shall be five per cent. (5%) of the amount of security.

The bidder will state the price for each item or article contained in the specifications or schedules herein contained or hereto annexed, per foot, yard or other unit of measure or article by which the bid will be tested. The contract, if awarded, will be awarded for the whole work at a lump sum.

Blank forms may be had and the drawings, form of specification and contract may be seen at the offices of the Commissioner of Public Works, Bureau of Sewers, Room 2103, Municipal Building, Manhattan.

MARCUS M. MARKS, President.
a17,27
See General Instructions to Bidders on last page, last column, of the "City Record."

SEALED BIDS WILL BE RECEIVED BY the President of the Borough of Manhattan, at Room 2032, Municipal Building, Manhattan, until 2 p. m., on

FRIDAY, APRIL 27, 1917,

NO. 1. FOR THE ALTERATION TO RECEIVING BASINS WITH INLETS, AT THE NORTHWEST AND SOUTHWEST CORNERS OF 1ST AND 2D AVES. AND 13TH ST., TOGETHER WITH ALL WORK INCIDENTAL THERETO (C. P. M.—37A).

The Engineer's estimate of the quantity and quality of the material, and the nature and extent, as near as possible, of the work required, is as follows:

Item 1—1 receiving basin (Type "A"), complete.

Item 2—3 receiving basins altered (Method "A"), complete.

Item 3—7 inlets (Types "A," "B" or "C"), complete.

Item 4—117 linear feet of 12-inch basin connections, complete.

Item 5—1 cubic yard of rock (Class "A"), excavated and removed.

Item 6—1 cubic yard of rock (Class "B"), excavated and removed.

Item 7—1 cubic yard of concrete (Class "A").

Item 8—2 cubic yards of brick masonry.

Item 9—2 cubic yards of extra earth excavation.

Item 10—76 linear feet of 6-inch granite curb (Class "A"), set in concrete.

Item 11—44 linear feet of 6-inch granite curb (Class "B"), set in concrete.

Item 12—12 linear feet of curb reset in concrete.

Item 13—700 square feet of flagstone sidewalk pavement redressed and relaid.

Item 14—100 square feet of flagstone sidewalk pavement furnished and laid.

Item 15—48 square yards of restoration of permanent roadway pavement, all kinds.

Item 16—500 feet B. M. of timber and plank for bracing and sheeting.

The time allowed for constructing and completing the alteration to receiving basins and appurtenances will be twenty (20) consecutive working days.

The amount of security required will be Eight Hundred Dollars (\$800), and the amount of deposit accompanying the bid shall be five per cent. (5%) of the amount of security.

NO. 2. FOR THE ALTERATION TO RECEIVING BASINS WITH INLETS, ON MACDOUGAL ST. FROM WAVERLY PL. TO 8TH ST., TOGETHER WITH ALL WORK INCIDENTAL THERETO (C. P. M.—37A).

The Engineer's estimate of the quantity and quality of the material, and the nature and extent, as near as possible, of the work required is as follows:

Item 1—1 receiving basin (Type "C"), complete.

Item 2—1 receiving basin altered (Method "A"), complete.

Item 3—4 inlets (Types "A," "B" or "C"), complete.

Item 4—88 linear feet of 12-inch basin connection, complete.

Item 5—1 cubic yard of rock (Class "A"), excavated and removed.

Item 6—1 cubic yard of rock (Class "B"), excavated and removed.

Item 7—2 cubic yards of concrete (Class "A").

Item 8—3 cubic yards of brick masonry.

Item 9—3 cubic yards of extra earth excavation.

Item 10—76 linear feet of 6-inch granite curb (Class "A"), set in concrete.

Item 11—18 linear feet of 6-inch granite curb (Class "B"), set in concrete.

Item 12—12 linear feet of curb reset in concrete.

Item 13—500 square feet of concrete sidewalk pavement laid.

Item 14—175 square feet of flagstone sidewalk pavement redressed and relaid.

Item 15—25 square feet of flagstone sidewalk pavement furnished and laid.

Item 16—15 square yards of restoration of permanent roadway pavement, all kinds.

Item 17—500 feet B. M. of timber and plank for bracing and sheeting.

The time allowed for constructing and completing the alteration to receiving basins and appurtenances will be twenty (20) consecutive working days.

The amount of security required will be Eight Hundred Dollars (\$800), and the amount of deposit accompanying the bid shall be five per cent. (5%) of the amount of security.

NO. 3. FOR THE ALTERATION TO RECEIVING BASINS WITH INLETS, ON 6TH AVE. FROM 19TH TO 23D STS., TOGETHER WITH ALL WORK INCIDENTAL THERETO (C. P. M.—37A).

The Engineer's estimate of the quantity and quality of the material, and the nature and extent, as near as possible, of the work required is as follows:

Item 1—2 receiving basins altered (Method "A"), complete.

Item 2—6 inlets (Types "A," "B" or "C"), complete.

Item 3—76 linear feet of 12-inch basin connection, complete.

Item 4—1 cubic yard of rock (Class "A"), excavated and removed.

Item 5—1 cubic yard of rock (Class "B"), excavated and removed.

Item 6—1 cubic yard of concrete (Class "A").

Item 7—2 cubic yards of brick masonry.

Item 8—3 cubic yards of extra earth excavation.

Item 9—76 linear feet of 6-inch granite curb (Class "A"), set in concrete.

Item 10—18 linear feet of 6-inch granite curb (Class "B"), set in concrete.

Item 11—12 linear feet of curb reset in concrete.

Item 12—500 square feet of concrete sidewalk pavement laid.

Item 13—175 square feet of flagstone sidewalk pavement redressed and relaid.

Item 14—25 square feet of flagstone sidewalk pavement furnished and laid.

Item 15—37 square yards of restoration of permanent roadway pavement, all kinds.

Item 16—500 feet B. M. of timber and plank for bracing and sheeting.

The time allowed for constructing and completing the alteration to receiving basins and appurtenances will be fifteen (15) consecutive working days.

The amount of security required will be Six Hundred Dollars (\$600), and the amount of deposit accompanying the bid shall be five per cent. (5%) of the amount of security.

NO. 4. FOR THE ALTERATION TO RECEIVING BASINS WITH INLETS, ON PRINCE ST. FROM WOOSTER ST. TO WEST BROADWAY, TOGETHER WITH ALL WORK INCIDENTAL THERETO (C. P. M.—37A).

The Engineer's estimate of the quantity and quality of the material, and the nature and extent, as near as possible, of the work required is as follows:

Item 1—3 receiving basins altered (Method "A"), complete.

Item 2—6 inlets (Types "A," "B" or "C"), complete.

Item 3—76 linear feet of 12-inch basin connection, complete.

Item 4—1 cubic yard of rock (Class "A"), excavated and removed.

Item 5—1 cubic yard of rock (Class "B"), excavated and removed.

Item 6—1 cubic yard of concrete (Class "A").

Item 7—2 cubic yards of brick masonry.

Item 8—3 cubic yards of extra earth excavation.

Item 9—76 linear feet of 6-inch granite curb (Class "A"), set in concrete.

Item 10—18 linear feet of 6-inch granite curb (Class "B"), set in concrete.

Item 11—12 linear feet of curb reset in concrete.

Item 12—500 square feet of concrete sidewalk pavement laid.

Item 13—175 square feet of flagstone sidewalk pavement redressed and relaid.

Item 14—25 square feet of flagstone sidewalk pavement furnished and laid.

Item 15—37 square yards of restoration of permanent roadway pavement, all kinds.

Item 16—500 feet B. M. of timber and plank for bracing and sheeting.

The time allowed for constructing and completing the alteration to receiving basins and appurtenances will be fifteen (15) consecutive working days.

The amount of security required will be Six Hundred Dollars (\$600), and the amount of deposit accompanying the bid shall be five per cent. (5%) of the amount of security.

NO. 5. FOR THE ALTERATION TO RECEIVING BASINS WITH INLETS, ON 6TH AVE. FROM 19TH TO 23D STS., TOGETHER WITH ALL WORK INCIDENTAL THERETO (C. P. M.—37A).

The Engineer's estimate of the quantity and quality of the material, and the nature and extent, as near as possible, of the work required is as follows:

Item 1—2 receiving basins altered (Method "A"), complete.

Item 2—6 inlets (Types "A," "B" or "C"), complete.

Item 3—76 linear feet of 12-inch basin connection, complete.

Item 4—1 cubic yard of rock (Class "A"), excavated and removed.

Item 5—1 cubic yard of rock (Class "B"), excavated and removed.

Item 6—1 cubic yard of concrete (Class "A").

Item 7—2 cubic yards of brick masonry.

Item 8—3 cubic yards of extra earth excavation.

Item 9—76 linear feet of 6-inch granite curb (Class "A"), set in concrete.

Item 10—18 linear feet of 6-inch granite curb (Class "B"), set in concrete.

Item 11—12 linear feet of curb reset in concrete.

Item 12—500 square feet of concrete sidewalk pavement laid.

Item 13—175 square feet of flagstone sidewalk pavement redressed and relaid.

Item 14—25 square feet of flagstone sidewalk pavement furnished and laid.

Item 15—37 square yards of restoration of permanent roadway pavement, all kinds.

Item 16—500 feet B. M. of timber and plank for bracing and sheeting.

The time allowed for constructing and completing the alteration to receiving basins and appurtenances will be fifteen (15) consecutive working days.

The amount of security required will be Six Hundred Dollars (\$600), and the amount of deposit accompanying the bid shall be five per cent. (5%) of the amount of security.

NO. 6. FOR THE ALTERATION TO RECEIVING BASINS WITH INLETS, ON 6TH AVE. FROM 19TH TO 23D STS., TOGETHER WITH ALL WORK INCIDENTAL THERETO (C. P. M.—37A).

The Engineer's estimate of the quantity and quality of the material, and the nature and extent, as near as possible, of the work required is as follows:

Item 1—2 receiving basins altered (Method "A"), complete.

Item 2—6 inlets (Types "A," "B" or "C"), complete.

Item 3—76 linear feet of 12-inch basin connection, complete.

Item 4—1 cubic yard of rock (Class "A"), excavated and removed.

Item 5—1 cubic yard of rock (Class "B"), excavated and removed.

Item 6—1 cubic yard of concrete (Class "A").

Item 7—2 cubic yards of brick masonry.

Item 8—3 cubic yards of extra earth excavation.

Item 9—76 linear feet of 6-inch granite curb (Class "A"), set in concrete.

Item 10—18 linear feet of 6-inch granite curb (Class "B"), set in concrete.

Item 11—12 linear feet of curb reset in concrete.

Item 12—500 square feet of concrete sidewalk pavement laid.

Item 13—175 square feet of flagstone sidewalk pavement redressed and relaid.

Item 14—25 square feet of flagstone sidewalk pavement furnished and laid.

Item 15—37 square yards of restoration of permanent roadway pavement, all kinds.

The amount of security required is Seventy-five Hundred Dollars (\$7,500).
The time allowed to complete the work will be two hundred (200) consecutive working days.
Certified check or cash in the sum of Three Hundred Seventy-five Dollars (\$375) must accompany bid.

Blank forms and other information may be obtained at the office of the Department of Parks, Manhattan, Room 1004, Municipal Building, Manhattan.

The bids will be compared and the contract awarded at a lump or aggregate sum.
CABOT WARD, President; RAYMOND V. INGERSOLL, THOMAS W. WHITTLE, JOHN E. WEIER, Commissioners of Parks. a21,m3

See General Instructions to Bidders on last page, last column, of the "City Record."

SEALED BIDS WILL BE RECEIVED BY the Park Board, at the office of the Department of Parks, Municipal Building, Manhattan, until 3 p. m., on

THURSDAY, APRIL 26, 1917,

Borough of Brooklyn.

FOR ALL LABOR AND MATERIALS REQUIRED FOR THE FURNISHING AND SETTING OF CABINETS IN THE LABORATORY BUILDING OF THE BROOKLYN BOTANIC GARDEN, SITUATED ON WASHINGTON AVE., OPPOSITE CROWN AND MONTGOMERY STS., BOROUGH OF BROOKLYN, CITY OF NEW YORK, TOGETHER WITH WORK INCIDENTAL THERETO.

The amount of security required is Two Thousand Dollars (\$2,000).

The time allowed to complete the work will be fifty (50) consecutive working days.

Certified check or cash in the sum of One Hundred Dollars (\$100) must accompany bid.

Blank forms and other information may be obtained at the office of the Department of Parks, Brooklyn, Litchfield Mansion, Prospect Park West and 5th st., Prospect Park, Brooklyn.

The bids will be compared and the contract awarded at a lump or aggregate sum.

CABOT WARD, President; RAYMOND V. INGERSOLL, THOMAS W. WHITTLE, JOHN E. WEIER, Commissioners of Parks. a14,m26

See General Instructions to Bidders on last page, last column, of the "City Record."

SEALED BIDS WILL BE RECEIVED BY the Park Board, at the office of the Department of Parks, Municipal Building, Manhattan, until 3 p. m., on

THURSDAY, APRIL 26, 1917,

Borough of Manhattan.

FOR ALL LABOR AND MATERIALS NECESSARY AND REQUIRED FOR CONSTRUCTING A CONCRETE BULKHEAD ALONG THE WATERFRONT OF CORLEARS HOOK PARK.

The time allowed for the completion of the whole work will be one hundred (100) consecutive working days from such date as the Commissioner shall notify the Contractor to begin the work.

The amount of the security required is Fourteen Thousand Dollars (\$14,000).

Certified check or cash in the sum of Seven Hundred Dollars must accompany bid.

Blank forms and other information may be obtained at the office of the Department of Parks, Room 1004 Municipal Building, Manhattan.

The bids will be compared and the contract awarded at a lump or aggregate sum.

CABOT WARD, President; RAYMOND V. INGERSOLL, THOMAS W. WHITTLE, JOHN E. WEIER, Commissioners of Parks. a14,m26

See General Instructions to Bidders on last page, last column, of the "City Record."

SEALED BIDS WILL BE RECEIVED BY the Park Board at the office of the Department of Parks, Municipal Building, Manhattan, until 3 p. m., on

THURSDAY, APRIL 26, 1917,

Borough of Brooklyn.

FOR FURNISHING AND DELIVERING TRAP ROCK AND BROKEN STONE TRAP ROCK CHIPS TO FORT HAMILTON PARKWAY FROM 72ND ST. TO FORT HAMILTON.

The time allowed for the completion of this contract will be twenty (20) consecutive calendar days.

The amount of security required will be thirty per cent. (30%) of the amount for which the contract will be awarded.

A deposit of one and one-half per cent. (1½%) of the total amount of bid must accompany the bid.

Bids will be compared and the contract awarded at a lump or aggregate sum.

Bids must be submitted in duplicate.

Blank forms and other information may be obtained at the office of the Department of Parks, Brooklyn, Litchfield Mansion, Prospect Park West and 5th st., Prospect Park, Brooklyn.

CABOT WARD, President; RAYMOND V. INGERSOLL, THOMAS W. WHITTLE, JOHN E. WEIER, Commissioners of Parks. a14,m26

See General Instructions to Bidders on last page, last column, of the "City Record."

SEALED BIDS WILL BE RECEIVED BY the Park Board at the office of the Department of Parks, Municipal Building, Manhattan, until 3 p. m., on

THURSDAY, APRIL 26, 1917,

Borough of Brooklyn.

FOR FURNISHING, DELIVERING AND SPREADING 11,400 GALLONS OF REFINED TAR, AS PER SPECIFICATIONS, ON FORT HAMILTON PARKWAY FROM 72ND ST. TO FORT HAMILTON.

The time allowed for the completion of this contract will be ten (10) consecutive calendar days.

The amount of security required will be thirty per cent. (30%) of the amount for which the contract will be awarded.

A deposit of one and one-half per cent. (1½%) of the total amount of bid must accompany the bid.

Bids will be compared and the contract awarded at a lump or aggregate sum.

Bids must be submitted in duplicate.

Blank forms and other information may be obtained at the office of the Department of Parks, Brooklyn, Litchfield Mansion, Prospect Park West and 5th st., Prospect Park, Brooklyn.

CABOT WARD, President; RAYMOND V. INGERSOLL, THOMAS W. WHITTLE, JOHN E. WEIER, Commissioners of Parks. a14,m26

See General Instructions to Bidders on last page, last column, of the "City Record."

SEALED BIDS WILL BE RECEIVED BY the Park Board at the office of the Department of Parks, Municipal Building, Manhattan, until 3 p. m., on

THURSDAY, APRIL 26, 1917,

Borough of Brooklyn.

FOR FURNISHING, DELIVERING AND SPREADING 11,400 GALLONS OF REFINED TAR, AS PER SPECIFICATIONS, ON FORT HAMILTON PARKWAY FROM 72ND ST. TO FORT HAMILTON.

The time allowed for the completion of this contract will be ten (10) consecutive calendar days.

The amount of security required will be thirty per cent. (30%) of the amount for which the contract will be awarded.

A deposit of one and one-half per cent. (1½%) of the total amount of bid must accompany the bid.

Bids will be compared and the contract awarded at a lump or aggregate sum.

Bids must be submitted in duplicate.

Blank forms and other information may be obtained at the office of the Department of Parks, Brooklyn, Litchfield Mansion, Prospect Park West and 5th st., Prospect Park, Brooklyn.

CABOT WARD, President; RAYMOND V. INGERSOLL, THOMAS W. WHITTLE, JOHN E. WEIER, Commissioners of Parks. a14,m26

See General Instructions to Bidders on last page, last column, of the "City Record."

SEALED BIDS WILL BE RECEIVED BY the Park Board at the office of the Department of Parks, Municipal Building, Manhattan, until 3 p. m., on

FRIDAY, APRIL 27, 1917,

Borough of Brooklyn.

commencing at 12 noon, at Pier A, foot of Battery pl., North River, the privilege of furnishing music on the Municipal Ferryboats of the Staten Island Ferry operating between the foot of Whitehall st., Manhattan, and St. George, Richmond, on Saturdays, Sundays and holidays, for a term of one year, beginning at noon on May 1, 1917.

The privilege will allow the musicians on both decks and in all passenger cabins on the boats, excepting in the women's cabins on the lower deck, under such restrictions as the Commissioner of Docks shall direct.

The musicians shall wear a uniform which shall be approved by the Commissioner of Docks. The instruments used by the musicians and the musical numbers to be played shall be subject to the approval of the Commissioner of Docks.

The successful bidder will be required to pay at the time of the sale the auctioneer's fee of \$25.

GENERAL TERMS AND CONDITIONS.

1. Bidding shall be upon the basis of an aggregate per annum compensation to The City of New York for the privilege, payable quarterly in advance in equal sums on the first day of May, August, November and February, respectively, to the Commissioner of Docks at the office of the Department of Docks and Ferries at Pier A, North River.

2. The Commissioner of Docks reserves until 12 noon, Monday, April 30, 1917, the right to reject any or all bids if in his judgment he deems it to be for the best interest of The City of New York so to do. No person will be accepted as a successful bidder who is delinquent on any contract with The City of New York. No bid will be received from any person who is in arrears to The City of New York upon any debt or contract or who is a defaulter as surety or otherwise upon any obligation to The City of New York.

3. In the event of the award of the privilege, the successful bidder will be required to enter into a written agreement with the Commissioner of Docks, the form of which may be seen and examined at the office of the Secretary of the Department.

4. The highest bidder on this lot must pay to the Department of Docks and Ferries at the time of the sale 25 per cent. of the amount of the annual compensation bid for the privilege, as security for carrying into effect the terms of the sale, which 25 per cent., in the event of acceptance of the bid by the Commissioner of Docks, will be applied to the payment of the quarterly installment of such compensation first accruing under the agreement when executed, or will be forfeited to the City as liquidated damages if the successful bidder neglects or refuses to execute the agreement with good and sufficient bond or obligation of a surety company, authorized by law to act as surety, in the sum of the annual fee or compensation bid for the privilege. In the event of the rejection by the Commissioner of Docks of the bids the deposit submitted by such bidder and the fee paid to the auctioneer will be returned.

5. The Commissioner of Docks reserves the right to resell the privilege where the successful bidder fails, refuses or neglects to comply with the terms and conditions herein contained, the bidder so failing, refusing or neglecting to comply with the terms and conditions of the sale to be liable to The City of New York for any deficiency resulting from or occasioned by such sale.

6. No free transportation on the ferries will be allowed except to musicians in uniform while actually engaged in the discharge of their duties as musicians under this privilege.

R. A. C. SMITH, Commissioner of Docks.

Dated, April 18, 1917. a20,27

SEALED BIDS WILL BE RECEIVED BY the Commissioner of Docks at his office, Pier "A," foot of Battery pl., North River, Manhattan, until 12 noon, on

MONDAY, APRIL 30, 1917,

CONTRACT NO. 1570.

FOR FURNISHING AND DELIVERING SIX PROPELLOR WHEELS.

The time for the completion of the work and the full performance of the contract is on or before the expiration of 180 consecutive calendar days.

The amount of the security for the performance of the contract shall be thirty (30) per cent. of the total amount for which the contract is awarded.

The security deposit to accompany bid shall be in an amount not less than one and one-half (1½) per cent. of the total amount of the bid.

The bidder shall state the price per unit of measure at which he is prepared to furnish and deliver all of the wheels called for, and shall extend the total as required on the schedule. In case of discrepancy between the unit and the total price, the unit price will be considered as the bid.

Award, if made, will be made to the bidder whose unit price is the lowest and whose bid is regular in all respects.

Delivery will be required to be made at the time and in the manner directed.

Blank forms and other information may be obtained at the office of the said Department.

R. A. C. SMITH, Commissioner of Docks.

Dated, April 16, 1917. a18,30

See General Instructions to Bidders on last page, last column, of the "City Record."

SEALED BIDS WILL BE RECEIVED BY the Department of Docks and Ferries at the office of the Central Purchase Committee, Room 1220, Municipal Building, Manhattan, until 12.30 p. m., on

MONDAY, APRIL 23, 1917,

FOR FURNISHING AND DELIVERING COAL.

The time for the performance of the contract is on or before March 31, 1918, as stated in the schedule.

The amount of security required is thirty (30) per cent. of the contract amount awarded.

No bid will be considered unless it is accompanied by a deposit. Such deposit shall be in an amount not less than one and one-half (1½) per cent. of the total amount of the bid.

The bidder will state the price per unit, as called for in the schedules of quantities and prices, by which the bids will be tested. The extensions must be made and footed up, as the bids will be read from the total and awards, if made, made to the lowest bidder on each class, as stated in the schedules.

Bids must be submitted in duplicate, each copy in a separate envelope. No bid will be accepted unless this provision is complied with.

Blank forms and other information may be obtained at the office of the Central Purchase Committee, 12th floor, Municipal Building, Manhattan.

R. A. C. SMITH, Commissioner. a12,23

See General Instructions to Bidders on last page, last column, of the "City Record," except for the address of the office for receiving and opening bids.

FIRE DEPARTMENT.

Proposals.

SEALED BIDS WILL BE RECEIVED BY the Fire Commissioner at his office, 11th floor, Municipal Building, Manhattan, until 10.30 a. m., on

TUESDAY, MAY 1, 1917,

FOR FURNISHING, DELIVERING AND ERECTING COMPLETE A NEW LIFE

NET IN YARD OF SCHOOL OF INSTRUCTION.

The time allowed for the performance of the contract is forty (40) consecutive working days.

The amount of security required for the performance of the contract is thirty per cent. (30%) of the total amount of the bid.

No bid will be considered unless it is accompanied by a deposit, which shall be in the form of money or a certified check upon one of the State or National banks or trust companies in the City of New York, drawn to the order of the Comptroller, or corporate stock or other certificates of indebtedness of any nature issued by The City of New York and approved by the Comptroller as of equal value with the security required. Such deposit shall be in an amount not less than one and one-half per cent. (1½%) of the total amount of the bid.

Award, if made, will be to the lowest bidder for the entire contract.

Bids must be submitted in duplicate.

Blank forms and other information may be obtained and detail drawing may be seen at the office of the Fire Department, 11th floor, Municipal Building, Manhattan.

ROBERT ADAMSON, Fire Commissioner. a20,m1

See General Instructions to Bidders on last page, last column, of the "City Record."

SEALED BIDS WILL BE RECEIVED BY the Fire Commissioner at his office, 11th floor, Municipal Building, Manhattan, until 10.30 a. m., on

TUESDAY, MAY 1, 1917,

FOR FURNISHING AND DELIVERING CLOTHING, DRY GOODS AND NOTIONS.

The time allowed for the performance of the contract is on or before June 30, 1917.

The amount of security required for the performance of the contract is thirty per cent. (30%) of the total amount of the bid.

No bid will be considered unless it is accompanied by a deposit, which shall be in the form of money or a certified check upon one of the State or National banks or trust companies in the City of New York, drawn to the order of the Comptroller, or corporate stock or other certificates of indebtedness of any nature issued by The City of New York and approved by the Comptroller as of equal value with the security required. Such deposit shall be in an amount not less than one and one-half per cent. (1½%) of the total amount of the bid.

The bidder will state the price per unit, as called for in the schedule of quantities and prices, by which the bids will be tested. The extensions must be made, as the bids will be read from the total and awards, if made, will be to the lowest bidder on each item.

Bids must be submitted in duplicate.

Blank forms and other information may be obtained at the office of the Fire Department, 11th floor, Municipal Building, Manhattan.

ROBERT ADAMSON, Fire Commissioner. a20,m1

See General Instructions to Bidders on last page, last column, of the "City Record."

SEALED BIDS WILL BE RECEIVED BY the Fire Commissioner at his office, 11th floor, Municipal Building, Manhattan, until 10.30 a. m., on

TUESDAY, MAY 1, 1917,

FOR FURNISHING AND DELIVERING PNEUMATIC TIRES AND TUBES.

The time allowed for the performance of the contract is on or before Dec. 31, 1917, after the endorsement of the certificate of the Comptroller upon the executed contract, except to the extent that it may be necessary to continue same by reason of unobtainable mileage and making adjustments.

The amount of security required for the performance of the contract is thirty per cent. (30%) of the total amount of the bid.

No bid will be considered unless it is accompanied by a deposit, which shall be in the form of money or a certified check upon one of the State or National banks or trust companies in the City of New York, drawn to the order of the Comptroller, or corporate stock or other certificates of indebtedness of any nature issued by The City of New York and approved by the Comptroller as of equal value with the security required. Such deposit shall be in an amount not less than one and one-half per cent. (1½%) of the total amount of the bid.

The bidder will state the price per unit, as called for in the schedule of quantities and prices, by which the bids will be tested. The extensions must be made and footed up, as the bids will be read from the total and awards, if made, will be to the lowest bidder for the entire contract.

Bids must be submitted in duplicate.

Blank forms and other information may be obtained at the office of the Fire Department, 11th floor, Municipal Building, Manhattan.

ROBERT ADAMSON, Fire Commissioner. a20,m1

See General Instructions to Bidders on last page, last column, of the "City Record."

SEALED BIDS WILL BE RECEIVED BY the Fire Commissioner at his office, 11th floor, Municipal Building, Manhattan, until 10.30 a. m., on

MONDAY, APRIL 30, 1917,

FOR FURNISHING AND INSTALLING AUTOMOBILE REPAIR PARTS.

The time allowed for the performance of the contract is on or before Dec. 31, 1917.

The amount of security required for the performance of the contract is thirty per cent. (30%) of the total amount of the bid.

No bid will be considered unless it is accompanied by a deposit, which shall be in the form of money or a certified check upon one of the State or National banks or trust companies in the City of New York, drawn to the order of the Comptroller, or corporate stock or other certificates of indebtedness of any nature issued by The City of New York and approved by the Comptroller as of equal value with the security required. Such deposit shall be in an amount not less than one and one-half per cent. (1½%) of the total amount of the bid.

The bidder will state the price per unit, as called for in the schedule of quantities and prices, by which the bids will be tested. The extensions must be made and footed up, as the bids will be read from the total and awards, if made, will be to the lowest bidder for the entire contract.

Bids must be submitted in duplicate.

Blank forms and other information may be obtained at the office of the Fire Department, 11th floor, Municipal Building, Manhattan.

ROBERT ADAMSON, Fire Commissioner. a18,30

See General Instructions to Bidders on last page, last column, of the "City Record."

SEALED BIDS WILL BE RECEIVED BY the Fire Commissioner at his office, 11th floor, Municipal Building, Manhattan, until 10.30 a. m., on

MONDAY, APRIL 30, 1917,

FOR FURNISHING AND DELIVERING METAL FILING UNITS.

The time allowed for the performance of the contract is sixty (60) consecutive calendar days.

The amount of security required for the performance of the contract is thirty per cent. (30%) of the total amount of the bid.

No bid will be considered unless it is accom-

panied by a deposit, which shall be in the form of money or a certified check upon one of the State or National banks or trust companies in the City of New York, drawn to the order of the Comptroller, or corporate stock or other certificates of indebtedness of any nature issued by The City of New York and approved by the Comptroller as of equal value with the security required. Such deposit shall be in an amount not less than one and one-half per cent. (1½%) of the total amount of the bid.

The bidder will state the price per unit, as called for in the schedule of quantities and prices, by which the bids will be tested. The extensions must be made, as the bids will be read and award, if made, will be to the lowest bidder on each item.

Bids must be submitted in duplicate.

Blank forms and other information may be obtained at the office of the Fire Department, 11th floor, Municipal Building, Manhattan.

ROBERT ADAMSON, Fire Commissioner. a18,30

See General Instructions to Bidders on last page, last column, of the "City Record."

SEALED BIDS WILL BE RECEIVED BY the Fire Commissioner at his office, 11th floor, Municipal Building, Manhattan, until 10.30 a. m., on

MONDAY, APRIL 23, 1917,

FOR FURNISHING AND DELIVERING SEMI-BITUMINOUS COAL TO FIREBOATS.

The time allowed for the performance of the contract is on or before March 31, 1918.

The amount of security required for the performance of the contract is thirty per cent. (30%) of the amount of the bid.

No bid will be considered unless it is accompanied by a deposit, which shall be in the form of money or a certified check upon one of the State or National banks or Trust Companies of the City of New York, drawn to the order of the Comptroller, or corporate stock or other certificates of indebtedness of any nature issued by The City of New York and approved by the Comptroller as of equal value with the security required. Such deposit shall be in an amount not less than one and one-half per cent. (1½%) of the total amount of the bid.

The bidder will state the price per unit, as called for in the schedule of quantities and prices, by which the bids will be tested. The extensions must be made, as the bids will be read from the total and awards, if made, will be to the lowest bidder on each item.

Bids must be submitted in duplicate.

Blank forms and other information may be obtained at the office of the Fire Department, 11th floor, Municipal Building, Manhattan.

ROBERT ADAMSON, Fire Commissioner. a12,23

See General Instructions to Bidders on last page, last column, of the "City Record."

SEALED BIDS WILL BE RECEIVED BY the Fire Commissioner at his office, 11th floor, Municipal Building, Manhattan, until 10.30 a. m., on

TUESDAY, APRIL 24, 1917,

FOR FURNISHING, DELIVERING AND INSTALLING ONE (1) 8-SECTION, 80-CELL STORAGE BATTERY FOR THE TRACTOR OF ENGINE NO. 217, BOROUGH OF BROOKLYN.

The time allowed for the performance of the contract is thirty (30) consecutive calendar days.

The amount of security required for the performance of the contract is fifty per cent. (50%) of the amount of the bid.

No bid will be considered unless it is accompanied by a deposit, which shall be in the form of money or a certified check upon one of the State or National banks of the City of New York, drawn to the order of the Comptroller, or corporate stock or other certificates of indebtedness of any nature issued by The City of New York and approved by the Comptroller as of equal value with the security required. Such deposit shall be in an amount not less than one and one-half per cent. (1½%) of the total amount of the bid.

Award, if made, will be to the lowest bidder for the entire contract.

THOMAS W. WHITTLE, RAYMOND V. INGERSOLL and JOHN E. WEIER, Commissioners, ARMORY BOARD: Mayor, President of the Board of Aldermen, Comptroller, Commanding Officer of the 1st Brigade, Commanding Officer of the 2nd Brigade, Commanding Officer of the Naval Militia, President of the Department of Taxes and Assessments. a14,26

See General Instructions to Bidders on last page, last column, of the "City Record," except for the address of the office for receiving and opening bids.

BOROUGH OF THE BRONX.

Local Board Meetings.

I HEREBY GIVE NOTICE THAT A PETITION has been presented to me and is on file in my office for inspection, for—

1687. For acquiring title to the lands necessary for Carlisle pl., between E. 211th st. and E. 213th st.

The petition for the above will be submitted to the Local Board of Chester, 23rd District, on May 1, 1917, at 8 p. m., at the office of the President of the Borough of the Bronx, Borough Hall, 3rd ave. and Tremont ave.

Dated, April 19, 1917.
DOUGLAS MATHEWSON, President.
EMANUEL FRIEDLICH, Secretary. a21

Proposals.

SEALED BIDS WILL BE RECEIVED BY the President of the Borough of the Bronx, at his office, Municipal Building, Crotona Park, Tremont ave. and 3rd ave., until 10.30 a. m., on **THURSDAY, APRIL 26, 1917.**

NO. 1. FOR CONSTRUCTING SEWER AND APPURTENANCES IN W. 183D ST. BETWEEN JEROME AVE. AND AQUEDUCT AVE. EAST, TOGETHER WITH ALL WORK INCIDENTAL THERETO.

The Engineer's estimate of the work is as follows:

298 linear feet of vitrified pipe sewer, 18-inch.
260 linear feet of vitrified pipe sewer, 15-inch.
282 linear feet of vitrified pipe sewer, 12-inch.
70 linear feet of basin connections.
25 linear feet of vitrified pipe drains, 12-inch to 24-inch.

90 spurs for house connections,
9 manholes.
3 receiving basins, Type C.

1,050 cubic yards of rock excavation.
15 cubic yards of Class C concrete.
2,000 feet B. M. of timber sheeting.

The time allowed for the full completion of the work herein described will be 100 consecutive working days.

The amount of security required for the proper performance of the contract will be Thirty-five Hundred Dollars (\$3,500).

NO. 2. FOR CONSTRUCTING SEWER AND APPURTENANCES IN VAN CORTLANDT PARK SOUTH BETWEEN BROADWAY AND THE EAST ABUTMENT OF THE PROPOSED BRIDGE OVER THE NEW YORK AND PUTNAM RAILROAD, TOGETHER WITH ALL WORK INCIDENTAL THERETO.

The Engineer's estimate of the work is as follows:

32 linear feet of triple sewer (9" 0" x 1' 6", 7" 0" x 1' 6", 18" diameter through abutments).

51 linear feet of triple sewer (9" 0" x 1' 6", 7" 0" x 1' 6", 18" diameter through abutments).

716 linear feet of single sewer (5' 6" x 5' 9").

57 linear feet of vitrified pipe sewer, 15-inch.
50 linear feet of vitrified pipe drains, 12-inch to 24-inch.

50 spurs for house connections.
160 linear feet of risers.
7 manholes.

350 cubic yards of earth excavation for bridge abutments.

25 cubic yards of rock excavation.
5 cubic yards of Class A concrete.

525 cubic yards of Class B concrete for sewer.

225 cubic yards of Class B concrete for bridge abutments.

5 cubic yards of Class C concrete.

110,000 pounds of structural steel (furnished by New York Central Railroad Company), to be placed in bridge abutments.

20,000 pounds of new structural steel to be furnished by contractor and placed in bridge abutments.

8,500 pounds of steel reinforcement bars.
10,000 feet B. M. of timber.

5,000 feet B. M. of timber sheeting.
7,000 linear feet of piles for sewer.

4,500 linear feet of piles for bridge abutments.
1 west chamber.
1 east chamber.

The estimate of quantities in the structures shown on the plan as "Proposed Bridge Abutments" is as follows:

350 cubic yards of earth excavation for bridge abutments.

225 cubic yards of Class B concrete for bridge abutments.

110,000 pounds of structural steel (furnished by New York Central Railroad Company), to be placed in bridge abutments.

20,000 pounds of new structural steel to be furnished by contractor and placed in bridge abutments.

3,000 feet B. M. of timber.
1,000 feet B. M. of timber sheeting.

4,500 linear feet of piles for bridge abutments.

These quantities are included in the Engineer's estimate above. The City reserves the right to omit all or part of these items from this contract.

The time allowed for the full completion of the work herein described will be 150 consecutive working days.

The amount of security required for the proper performance of the contract will be Twelve Thousand Dollars (\$12,000).

NO. 3. FOR CONSTRUCTING STEPS FROM TREMONT AVE. TRANSVERSE RD. TO THE EASTERLY SIDE OF THE GRAND BOULEVARD AND CONCOURSE, TOGETHER WITH ALL WORK INCIDENTAL THERETO.

A lump sum price for the entire work complete shall be stated, upon the comparison of which the test of bids will be made.

The time allowed for the full completion of the work herein described will be 40 consecutive working days.

The amount of security required for the proper performance of the contract will be Six Hundred Dollars (\$600).

NO. 4. FOR REGULATING, GRADING, SETTING CURB, LAYING SIDEWALKS AND CROSSWALKS, BUILDING INLETS, RECEIVING BASINS, DRAINS, CULVERTS, APPROACHES AND GUARD RAILS WHERE NECESSARY, IN BRONX BOULEVARD, FROM E. 233D ST. TO E. 238TH ST. TOGETHER WITH ALL WORK INCIDENTAL THERETO.

The Engineer's estimate of the work is as follows:

7,800 cubic yards of earth excavation.
200 cubic yards of rock excavation.

26,500 cubic yards of filling.
3,800 linear feet of new bluestone curb.

18,400 square feet of two-course concrete sidewalk (including maintenance for one year).

1,250 square feet of new bridge stone.

480 cubic yards of dry rubble masonry.

10 cubic yards of Class B concrete.

250 linear feet of vitrified pipe drains, 12 inches in diameter.

100 linear feet of vitrified pipe drains, 18 inches in diameter.

1,000 feet E. M. timber.

1,500 linear feet new guard rail.

1 Type B inlet.
1 manhole.

3 receiving basins, Type B.

25 cubic yards brick masonry.

The time allowed for the full completion of the work herein described will be 150 consecutive working days.

The amount of security required for the proper performance of the contract will be Ten Thousand Dollars (\$10,000).

NO. 5. FOR PAVING WITH SHEET ASPHALT AND GRANITE BLOCKS ON A CONCRETE FOUNDATION THE ROADWAY OF FRANKLIN AVE. FROM 3D AVE. TO CROTONA PARK SOUTH, AND SETTING CURB WHERE NECESSARY, TOGETHER WITH ALL WORK INCIDENTAL THERETO (PERMANENT PAVEMENT).

The Engineer's estimate of the work is as follows:

3,900 square yards of sheet asphalt pavement (medium traffic mixture) outside of railroad area, and keeping the pavement in repair for five years from date of completion.

250 square yards of sheet asphalt pavement (medium traffic mixture) in railroad area.

2,110 square yards of granite block pavement outside of railroad area, and keeping the pavement in repair for one year from date of completion.

815 square yards of granite block pavement in railroad area.

2,570 cubic yards of Class B concrete.

3,000 linear feet of new curb.

4,000 linear feet of old curb.

The time allowed for the full completion of the work herein described will be 90 consecutive working days.

The amount of security required for the proper performance of the contract will be Eighteen Thousand Dollars (\$18,000).

NO. 6. FOR REPAVING WITH SHEET ASPHALT ON A CONCRETE FOUNDATION THE ROADWAY OF SOUTHERN BOULEVARD, FROM A POINT ABOUT 270 FEET NORTH OF E. 147TH ST. TO A POINT ABOUT 15 FEET NORTH OF LEGGETT AVE. AND FROM A POINT ABOUT 130 FEET SOUTH OF LONGWOOD AVE. TO THE NORTH SIDE OF BARRETT ST., AND SETTING CURB WHERE NECESSARY, TOGETHER WITH ALL WORK INCIDENTAL THERETO.

The Engineer's estimate of the work is as follows:

17,410 square yards of sheet asphalt pavement (heavy traffic mixture) outside of railroad area, and keeping the pavement in repair for five years from date of completion.

6,900 square yards of sheet asphalt pavement (heavy traffic mixture) in railroad area.

4,465 cubic yards of Class B concrete.

3,100 linear feet of new curb.

3,140 linear feet of old curb.

3 receiving basin alterations, Type 1 B.

1 receiving basin alteration, Type 1 C.

The time allowed for the full completion of the work herein described will be 90 consecutive working days.

The amount of security required for the proper performance of the contract will be Twenty-six Thousand Dollars (\$26,000).

NO. 7. FOR REPAVING WITH SHEET ASPHALT ON A CONCRETE FOUNDATION THE ROADWAY OF CROTONA PARK SOUTH, FROM FULTON AVE. TO PROSPECT AVE., AND SETTING CURB WHERE NECESSARY, TOGETHER WITH ALL WORK INCIDENTAL THERETO.

The Engineer's estimate of the work is as follows:

4,610 square yards of sheet asphalt pavement (heavy traffic mixture), and keeping the pavement in repair for five years from date of completion.

410 cubic yards of Class B concrete.

400 linear feet of new curb.

200 linear feet of old curb.

3 receiving basin alterations, Type 1 A.

4 receiving basin alterations, Type 1 C.

The time allowed for the full completion of the work herein described will be 25 consecutive working days.

The amount of security required for the proper performance of the contract will be Four Thousand Dollars (\$4,000).

NO. 8. FOR PAVING WITH SHEET ASPHALT ON A CONCRETE FOUNDATION THE ROADWAY OF WILKINS AVE. FROM BOSTON RD. TO CROTONA PARK EAST, AND SETTING CURB WHERE NECESSARY, TOGETHER WITH ALL WORK INCIDENTAL THERETO (PERMANENT PAVEMENT).

The Engineer's estimate of the work is as follows:

2,290 square yards of sheet asphalt pavement (medium traffic mixture), and keeping the pavement in repair for five years from date of completion.

420 cubic yards of Class B concrete.

200 linear feet of new curb.

410 linear feet of old curb.

The time allowed for the full completion of the work herein described will be 25 consecutive working days.

The amount of security required for the proper performance of the contract will be Twenty-five Hundred Dollars (\$2,500).

NO. 9. FOR REPAVING WITH GRANITE BLOCKS ON A CONCRETE FOUNDATION THE ROADWAY OF HUNTS POINT AVE. FROM SOUTHERN BOULEVARD TO THE EAST SIDE OF GARRISON AVE., AND SETTING CURB WHERE NECESSARY, TOGETHER WITH ALL WORK INCIDENTAL THERETO.

The Engineer's estimate of the work is as follows:

5,010 square yards of granite block pavement on a concrete foundation, laid with cement grout joints, outside of railroad area, and keeping the pavement in repair for one year from date of completion.

1,570 square yards of granite block pavement on a concrete foundation, laid with cement grout joints, in railroad area.

1,190 cubic yards of Class B concrete.

500 linear feet of new curb.

870 linear feet of old curb.

The time allowed for the full completion of the work herein described will be 40 consecutive working days.

The amount of security required for the proper performance of the contract will be Twelve Thousand Dollars (\$12,000).

The bidder will state the price of each item or article contained in the specification or schedules herein contained or hereto annexed, per linear foot, square foot, square yard, cubic yard, or other unit of measure, by which the bids will be tested. The bids will be compared and each contract awarded at a lump or aggregate sum for the contract.

Blank forms of bids or estimates upon which bids must be made can be obtained upon application therefor, the plans and specifications may be seen and other information obtained at said office, DOUGLAS MATHEWSON, President.

a14,26

See General Instructions to Bidders on last page, last column, of the "City Record."

BOARD OF ESTIMATE AND APPORTIONMENT.

Public Hearings.

NOTICE IS HEREBY GIVEN THAT AT THE meeting of the Board of Estimate and Apportionment held on April 13, 1917 (Cal. No. 231), the following resolution was adopted:

Resolved, That the Board of Estimate and Apportionment hereby fixes Friday, May 4, 1917, at 10.30 o'clock a. m., and Room 16, City Hall, Borough of Manhattan, City of New York, as the time and place for a public hearing on a proposed amendment to Use District Map, Section No. 10, so as to include in a Business District all the area not now so included on both sides of 46th street within 100 feet thereof, between Sackett street and Jackson avenue, Borough of Queens.

Dated, April 21, 1917.

JOSEPH HAAG, Secretary, Municipal Building, Telephone, 4560 Worth. a21,m2

Notices of Public Hearings.

PUBLIC IMPROVEMENT MATTERS.

NOTICE IS HEREBY GIVEN THAT AT THE meeting of the Board of Estimate and Apportionment held on April 13, 1917 (Cal. No. 6), the Board continued until April 27, 1917, the hearing in the matter of changing the map or plan of The City of New York by changing the lines of Fulton street, between the Flatbush Avenue Extension and Ashland place, Borough of Brooklyn, which proposed change is more particularly shown upon a map or plan bearing the signature of the Commissioner of Public Works of the Borough and dated February 29, 1916.

The hearing will be held in Room 16, City Hall, Borough of Manhattan, City of New York, on Friday, April 27, 1917, at 10.30 o'clock a. m.

Dated April 14, 1917.

JOSEPH HAAG, Secretary, Municipal Building, Telephone, 4560 Worth. a16,27

NOTICE IS HEREBY GIVEN THAT THE Board of Estimate and Apportionment of The City of New York, deeming it for the public interest so to do, proposes to change the map or plan of The City of New York so as to change the lines and grades of Fort Washington avenue at its intersection with Broadway near Sherman avenue, Borough of Manhattan, and that a meeting of said Board will be held in Room 16, City Hall, Borough of Manhattan, City of New York, on Friday, April 27, 1917, at 10.30 o'clock a. m., at which such proposed change will be considered by said Board; all of which is more particularly set forth and described in the following resolutions adopted by the Board on March 30, 1917 (Cal. No. 139), notice of the adoption of which is hereby given, viz.:

Resolved, That the Board of Estimate and Apportionment of The City of New York, in pursuance of the provisions of Section 442 of the Greater New York Charter, as amended, deeming it for the public interest so to do, proposes to change the map or plan of The City of New York by changing the lines and grades of Fort Washington avenue at its intersection with Broadway near Sherman avenue, Borough of Manhattan, which proposed change is more particularly shown upon a map or plan bearing the signature of the President of the Borough and dated October 2, 1916.

Resolved, That this Board consider the proposed change at a meeting of the Board to be held in the City Hall, Borough of Manhattan, City of New York, on Friday, April 27, 1917, at 10.30 o'clock a. m.

Resolved, That the Secretary of this Board cause these resolutions and a notice to all persons affected thereby that the proposed change will be considered at a meeting of the Board to be held at the aforesaid time and place to be published in the City Record for ten days continuously, Sundays and legal holidays excepted, prior to the 27th day of April, 1917.

Dated, April 14, 1917.

JOSEPH HAAG, Secretary, Board of Estimate and Apportionment, Municipal Building, Telephone, 4560 Worth. a14,25

NOTICE IS HEREBY GIVEN THAT THE Board of Estimate and Apportionment of The City of New York, deeming it for the public interest so to do, proposes to change the map or plan of The City of New York so as to change the grade of 68th street from Fort Hamilton Parkway to 10th avenue, Borough of Brooklyn, and that a meeting of said Board will be held in Room 16, City Hall, Borough of Manhattan, City of New York, on Friday, April 27, 1917, at 10.30 o'clock a. m., at which such proposed change will be considered by said Board; all of which is more particularly set forth and described in the following resolutions adopted by the Board on March 30, 1917 (Cal. No. 141), notice of the adoption of which is hereby given, viz.:

Resolved, That the Board of Estimate and Apportionment of The City of New York, in pursuance of the provisions of Section 442 of the Greater New York Charter, as amended, deeming it for the public interest so to do, proposes to change the map or plan of The City of New York by changing the grade of 68th street from Fort Hamilton Parkway to 10th avenue, Borough of Brooklyn, which proposed change is more particularly shown upon a map or plan bearing the signature of the Commissioner of Public Works of the Borough and dated March 7, 1917.

Resolved, That this Board consider the proposed change at a meeting of the Board to be held in the City Hall, Borough of Manhattan, City of New York, on Friday, April 27, 1917, at 10.30 o'clock a. m.

Resolved, That the Secretary of this Board cause these resolutions and a notice to all persons affected thereby that the proposed change will be considered at a meeting of the Board to be held at the aforesaid time and place to be published in the City Record for ten days continuously, Sundays and legal holidays excepted, prior to the 27th day of April, 1917.

Dated, April 14, 1917.

JOSEPH HAAG, Secretary, Board of Estimate and Apportionment, Municipal Building, Telephone, 4560 Worth. a14,25

NOTICE IS HEREBY GIVEN THAT THE Board of Estimate and Apportionment of The City of New York, deeming it for the public interest so to do, proposes to change the map or plan of The City of New York so as to change the lines and grades of the street system within the territory bounded by Bronxwood avenue, Astor avenue, Williamsbridge road and Pelham Parkway North, Borough of The Bronx, and that a meeting of said Board will be held in Room 16, City Hall, Borough of Manhattan, City of New York, on Friday, April 27, 1917, at 10.30 o'clock a. m., at which such proposed change will be considered by said Board; all of which is more particularly set forth and described in the following resolutions adopted by the Board on March 30, 1917 (Cal. No. 144), notice of the adoption of which is hereby given, viz.:

Resolved, That the Board of Estimate and Apportionment of The City of New York, in pursuance of the provisions of Section 442 of the Greater New York Charter, as amended, deeming it for the public interest so to do, proposes to change the map or plan of The City of New York by changing the lines and grades of the street system within the territory bounded by Bronxwood avenue, Astor avenue, Williamsbridge road and Pelham Parkway North, Borough of The Bronx, which proposed change is more particularly shown upon a map or plan bearing the signature of the President of the Borough and dated March 15, 1917.

Resolved, That this Board consider the proposed change at a meeting of the Board to be held in the City Hall, Borough of Manhattan, City of New York, on Friday, April 27, 1917, at 10.30 o'clock a. m.

Resolved, That the Secretary of this Board cause these resolutions and a notice to all persons affected thereby that the proposed change will be considered at a meeting of the Board to be held at the aforesaid time and place to be published in the City Record for ten days continuously, Sundays and legal holidays excepted, prior to the 27th day of April, 1917.

Dated, April 14, 1917.

JOSEPH HAAG, Secretary, Board of Estimate and Apportionment, Municipal Building, Telephone, 4560 Worth. a14,25

NOTICE IS HEREBY GIVEN THAT THE Board of Estimate and Apportionment of The City of New York, deeming it for the public interest so to do, proposes to change the map or plan of The City of New York so as to change the lines and grades of the street system within the territory bounded by Bronxwood avenue, Astor avenue, Williamsbridge road and Pelham Parkway North, Borough of The Bronx, which proposed change is more particularly shown upon a map or plan bearing the signature of the President of the Borough and dated March 15, 1917.

Resolved, That this Board consider the proposed change at a meeting of the Board to be held in the City Hall, Borough of Manhattan, City of New York, on Friday, April 27, 1917, at 10.30 o'clock a. m.

Resolved, That the Secretary of this Board cause these resolutions and a notice to all persons affected thereby that the proposed change will be considered at a meeting of the Board to be held at the aforesaid time and place to be published in the City Record for ten days continuously, Sundays and legal holidays excepted, prior to the 27th day of April, 1917.

Dated, April 14, 1917.

JOSEPH HAAG, Secretary, Board of Estimate and Apportionment, Municipal Building, Telephone, 4560 Worth. a14,25

NOTICE IS HEREBY GIVEN THAT THE Board of Estimate and Apportionment of The City of New York, deeming it for the public interest so to do, proposes to change the map or plan of The City of New York so as to change the lines and grades of the street system within the territory bounded by Bronxwood avenue, Astor avenue, Williamsbridge road and Pelham Parkway North, Borough of The Bronx, which proposed change is more particularly shown upon a map or plan bearing the signature of the President of the Borough and dated March 15, 1917.

Resolved, That this Board consider the proposed change at a meeting of the Board to be held in the City Hall, Borough of Manhattan, City of New York, on Friday, April 27, 1917, at 10.30 o'clock a. m.

Resolved, That the Secretary of this Board cause these resolutions and a notice to all persons affected thereby that the proposed change will be considered at a meeting of the Board to be held at the aforesaid time and place to be published in the City Record for ten days continuously, Sundays and legal holidays excepted, prior to the 27th day of April, 1917.

Dated, April 14, 1917.

JOSEPH HAAG, Secretary, Board of Estimate and Apportionment, Municipal Building, Telephone, 4560 Worth. a14,25

NOTICE IS HEREBY GIVEN THAT THE Board of Estimate and Apportionment of The City of New York, deeming it for the public interest so to do, proposes to change the map or plan of The City of New York so as to change the lines and grades of the street system within the territory bounded by Bronxwood avenue, Astor avenue, Williamsbridge road and Pelham Parkway North, Borough of The Bronx, which proposed change is more particularly shown upon a map or plan bearing the signature of the President of the Borough and dated March 15, 1917.

Resolved, That this Board consider the proposed change at a meeting of the Board to be held in the City Hall, Borough of Manhattan, City of New York, on Friday, April 27, 1917, at 10.30 o'clock a. m.

Resolved, That the Secretary of this Board cause these resolutions and a notice to all persons affected thereby that the proposed change will be considered at a meeting of the Board to be held at the aforesaid time and place to be published in the City Record for ten days continuously, Sundays and legal holidays excepted, prior to the 27th day of April, 1917.

Dated, April 14, 1917.

JOSEPH HAAG, Secretary, Board of Estimate and Apportionment, Municipal Building, Telephone, 4560 Worth. a14,25

NOTICE IS HEREBY GIVEN THAT THE Board of Estimate and Apportionment of The City of New York, deeming it for the public interest so to do, proposes to change the map or plan of The City of New York so as to change the lines and grades of the street system within the territory bounded by Bronxwood avenue, Astor avenue, Williamsbridge road and Pelham Parkway North, Borough of The Bronx, which proposed change is more particularly shown upon a map or plan bearing the signature of the President of the Borough and dated March 15, 1917.

Resolved, That this Board consider the proposed change at a meeting of the Board to be held in the City Hall, Borough of Manhattan, City of New York, on Friday, April 27, 1917, at 10.30 o'clock a. m.

Resolved, That the Secretary of this Board cause these resolutions and a notice to all persons affected thereby that the proposed change will be considered at a meeting of the Board to be held at the aforesaid time and place to be published in the City Record for ten days continuously, Sundays and legal holidays excepted, prior to the 27th day of April, 1917.

Dated, April 14, 1917.

JOSEPH HAAG, Secretary, Board of Estimate and Apportionment, Municipal Building, Telephone, 4560 Worth. a14,25

tinuously, Sundays and legal holidays excepted, prior to the 27th day of April, 1917.

Dated, April 14, 1917.
JOSEPH HAAG, Secretary, Board of Estimate and Apportionment, Municipal Building, Telephone, 4560 Worth. a14.25

NOTICE IS HEREBY GIVEN THAT THE Board of Estimate and Apportionment of the City of New York, deeming it for the public interest so to do, proposes to change the map or plan of The City of New York so as to change the grades of South Jane street, between William street and Crescent street; of Crescent street, between Harris avenue and South Jane street; and of Henry street, between William street and Prospect street, Borough of Queens, and that a meeting of said Board will be held in Room 16, City Hall, Borough of Manhattan, City of New York, on Friday, April 27, 1917, at 10.30 o'clock a. m., at which such proposed change will be considered by said Board; all of which is more particularly set forth and described in the following resolutions adopted by the Board on March 30, 1917 (Cal. No. 146), notice of the adoption of which is hereby given, viz.:

Resolved, That the Board of Estimate and Apportionment of The City of New York, in pursuance of the provisions of Section 442 of the Greater New York Charter, as amended, deeming it for the public interest so to do, proposes to change the map or plan of The City of New York by changing the grades of South Jane street, between William street and Crescent street; of Crescent street, between Harris avenue and South Jane street; and of Henry street, between William street and Prospect street, Borough of Queens, which proposed change is more particularly shown upon a map or plan bearing the signature of the President of the Borough and dated January 23, 1917.

Resolved, That this Board consider the proposed change at a meeting of the Board to be held in the City Hall, Borough of Manhattan, City of New York, on Friday, April 27, 1917, at 10.30 o'clock a. m.

Resolved, That the Secretary of this Board cause these resolutions and a notice to all persons affected thereby that the proposed change will be considered at a meeting of the Board to be held at the aforesaid time and place to be published in the City Record for ten days continuously, Sundays and legal holidays excepted, prior to the 27th day of April, 1917.

Dated, April 14, 1917.
JOSEPH HAAG, Secretary, Board of Estimate and Apportionment, Municipal Building, Telephone, 4560 Worth. a14.25

NOTICE IS HEREBY GIVEN THAT THE Board of Estimate and Apportionment of The City of New York, deeming it for the public interest so to do, proposes to change the map or plan of The City of New York so as to change the lines and grades of the street system within the territory bounded by Clermont avenue, Loretto street, Raritan Bay and Brighton street, Borough of Richmond, and that a meeting of said Board will be held in Room 16, City Hall, Borough of Manhattan, City of New York, on Friday, April 27, 1917, at 10.30 o'clock a. m., at which such proposed change will be considered by said Board; all of which is more particularly set forth and described in the following resolutions adopted by the Board on March 30, 1917 (Cal. No. 155), notice of the adoption of which is hereby given, viz.:

Resolved, That the Board of Estimate and Apportionment of The City of New York, in pursuance of the provisions of Section 442 of the Greater New York Charter, as amended, deeming it for the public interest so to do, proposes to change the map or plan of The City of New York by changing the lines and grades of the street system within the territory bounded by Clermont avenue, Loretto street, Raritan Bay and Brighton street, Borough of Richmond, which proposed change is more particularly shown upon a map or plan bearing the signature of the President of the Borough and dated January 19, 1917.

Resolved, That this Board consider the proposed change at a meeting of the Board to be held in the City Hall, Borough of Manhattan, City of New York, on Friday, April 27, 1917, at 10.30 o'clock a. m.

Resolved, That the Secretary of this Board cause these resolutions and a notice to all persons affected thereby that the proposed change will be considered at a meeting of the Board to be held at the aforesaid time and place to be published in the City Record for ten days continuously, Sundays and legal holidays excepted, prior to the 27th day of April, 1917.

Dated, April 14, 1917.
JOSEPH HAAG, Secretary, Board of Estimate and Apportionment, Municipal Building, Telephone, 4560 Worth. a14.25

NOTICE IS HEREBY GIVEN THAT THE Board of Estimate and Apportionment of The City of New York, deeming it for the public interest so to do, proposes to change the map or plan of The City of New York so as to change the grades of the Service street along the easterly side of Riverside Drive from a point about 550 feet north of West 165th street to about West 177th street, Borough of Manhattan, and that a meeting of said Board will be held in Room 16, City Hall, Borough of Manhattan, City of New York, on Friday, April 27, 1917, at 10.30 o'clock a. m., at which such proposed change will be considered by said Board; all of which is more particularly set forth and described in the following resolutions adopted by the Board on March 30, 1917 (Cal. No. 168), notice of the adoption of which is hereby given, viz.:

Resolved, That the Board of Estimate and Apportionment of The City of New York, in pursuance of the provisions of Section 442 of the Greater New York Charter, as amended, deeming it for the public interest so to do, proposes to change the map or plan of The City of New York by changing the grades of the Service street along the easterly side of Riverside Drive from a point about 550 feet north of West 165th street to about West 177th street, Borough of Manhattan, which proposed change is more particularly shown upon a map or plan bearing the signature of the President of the Borough and dated March 21, 1917.

Resolved, That this Board consider the proposed change at a meeting of the Board to be held in the City Hall, Borough of Manhattan, City of New York, on Friday, April 27, 1917, at 10.30 o'clock a. m.

Resolved, That the Secretary of this Board cause these resolutions and a notice to all persons affected thereby that the proposed change will be considered at a meeting of the Board to be held at the aforesaid time and place to be published in the City Record for ten days continuously, Sundays and legal holidays excepted, prior to the 27th day of April, 1917.

Dated, April 14, 1917.
JOSEPH HAAG, Secretary, Board of Estimate and Apportionment, Municipal Building, Telephone, 4560 Worth. a14.25

NOTICE IS HEREBY GIVEN THAT AT THE meeting of the Board of Estimate and Apportionment held on March 30, 1917 (Cal. No. 147), the following resolutions were adopted: Whereas, the Board of Estimate and Apportionment, under resolutions adopted on November 19, 1909, April 20, 1911, and June 11, 1915, authorized a proceeding for acquiring title to Kinsella street, between Matthews (Rose) avenue and Bear Swamp road, and Van Nest (Columbia) avenue, between West Farms road

and Bear Swamp road, Borough of The Bronx, City of New York, and directed that the entire cost and expense of the proceeding be assessed upon a local area deemed to be benefited by the improvement and described in the resolution authorizing the proceeding; and

Whereas, the Board of Estimate and Apportionment is considering the advisability of reconsidering its action with respect to the distribution of the cost and expense of the proceeding and of making a new determination concerning the same, pursuant to the provisions of Section 247 of the Greater New York Charter, as amended, by placing upon the Borough of The Bronx 12½ per cent. of that portion of the entire cost and expense of the proceeding relating to the acquisition of title to Van Nest (Columbia) avenue between West Farms road and Bear Swamp road, and 87½ per cent. of that portion of the entire cost and expense of the proceeding relating to the acquisition of title to Van Nest avenue between the aforesaid limits upon the local area of benefit already defined and more particularly described as follows:

Beginning at a point on the northerly line of West Farms road where it is intersected by a line bisecting the angle formed by the intersection of the prolongations of the southeasterly line of Morris Park avenue and the northwesterly line of Van Nest avenue, as these streets are laid out between East 180th street and Adams street; and running thence northeasterly along the said bisecting line to the intersection with the prolongation of a line midway between Morris Park avenue and Van Nest avenue, as these streets are laid out between Garfield street and Taylor avenue; thence northeasterly along the said line midway between Morris Park avenue and Van Nest avenue and along the prolongation of the said line to the intersection with the prolongation of a line midway between Morris Park avenue and Van Nest avenue, as these streets are laid out between White Plains road and Cruger avenue; thence easterly along the said line midway between Morris Park avenue and Van Nest avenue and along the prolongations of the said line to the intersection with a line midway between Matthews avenue and Barnes avenue; thence northwesterly along the said line midway between Matthews avenue and Barnes avenue to the intersection with the prolongation of a line midway between Morris Park avenue and Kinsella street; thence easterly along the said line midway between Morris Park avenue and Kinsella street and along the prolongations of the said line to a point distant 100 feet easterly from the easterly line of Bronxdale avenue, the said distance being measured at right angles to Bronxdale avenue; thence southeasterly and always distant 100 feet easterly from and parallel with the easterly line of Bronxdale avenue to the intersection with a line bisecting the angle formed by the intersection of the prolongations of the southerly line of Baker avenue, as this street is laid out between Barnes avenue and Wallace avenue, and the northerly line of West Farms road, as this street is laid out east of the first angle point east of Unionport road; thence westwardly along the said bisecting line to the intersection with a line bisecting the angle formed by the intersection of the prolongations of the southerly line of Baker avenue and the northerly line of West Farms road, as these streets are laid out immediately adjoining White Plains road on the west; thence westwardly along the said bisecting line to the intersection with the northerly right-of-way line of the New York, New Haven and Hartford Railroad Company; thence westwardly along the said right-of-way line to a point distant 100 feet southerly from the southerly line of West Farms road, the said distance being measured at right angles to West Farms road; thence westwardly and always distant 100 feet southerly from and parallel with the southerly line of West Farms road to the intersection with a line at right angles to West Farms road and passing through the point of beginning; thence northwardly along the said line at right angles to West Farms road to the point or place of beginning.

—and by placing upon the afore-mentioned local area of benefit all of the cost and expense of the acquisition of title, in said proceeding, to Kinsella street between Matthews (Rose) avenue and Bear Swamp road.

Resolved, That this Board consider the proposed action at a meeting of the Board to be held in Room 16, City Hall, Borough of Manhattan, City of New York, on Friday, April 27, 1917, at 10.30 o'clock a. m., and that at the same time and place a public hearing thereon will then and there be had.

Resolved, That the Secretary of this Board cause these resolutions and a notice to all persons affected thereby to be published in the City Record for ten days continuously, Sundays and legal holidays excepted, prior to Friday, April 27, 1917.

Dated, April 14, 1917.
JOSEPH HAAG, Secretary, Municipal Building, Telephone, 4560 Worth. a14.25

BOROUGH OF BROOKLYN.

Proposals.

SEALED BIDS WILL BE RECEIVED BY the President of the Borough of Brooklyn, at Room 2, Borough Hall, Brooklyn, until 11 a. m., on

WEDNESDAY, MAY 2, 1917.
NO. 1. FOR REGULATING, GRADING, CURBING AND LAYING SIDEWALKS ON CEDAR PL. FROM MALBONE ST. TO MONTGOMERY ST.

The Engineer's estimate is as follows:
600 cubic yards excavation
700 cubic yards filling to be furnished.
1,230 linear feet steel bound cement curb (1 year maintenance).
5,970 square feet cement sidewalks (1 year maintenance).
5,970 square feet 6-inch cinder or gravel sidewalk foundation.
Time allowed, 30 consecutive working days. Security required, \$800.

NO. 2. FOR REGULATING AND REPAVING WITH PERMANENT ASPHALT PAVEMENT ON A 6-INCH CONCRETE FOUNDATION THE ROADWAY OF GREENE AVE. FROM STUYVESANT AVE. TO REID AVE.

The Engineer's estimate is as follows:
70 linear feet old curbstone reset in concrete.
70 linear feet new curbstone set in concrete.
480 cubic yards concrete.
2,870 square yards asphalt pavement (no maintenance).
Time allowed, 30 consecutive working days. Security required, \$2,300.

NO. 3. FOR REGULATING AND REPAVING WITH PERMANENT GRADE 1 GRANITE PAVEMENT ON A 6-INCH CONCRETE FOUNDATION THE ROADWAY OF JAY ST. FROM JOHN ST. TO FRONT ST. THE BLOCKS USED ON THIS CONTRACT SHALL BE NEW GRANITE BLOCKS.

The Engineer's estimate is as follows:
75 linear feet old curbstone reset in concrete.
895 linear feet new curbstone set in concrete.
385 cubic yards concrete, outside railroad area.
15 cubic yards concrete, within railroad area.
2,325 square yards grade 1 granite pavement, with joint filler of tar, asphalt and sand, outside railroad area.
245 square yards grade 1 granite pavement, with joint filler of tar, asphalt and sand, within railroad area.

40 square yards adjacent pavement to be relaid.
2 new standard iron covers and heads for sewer manholes.

Time allowed, 30 consecutive working days. Security required, \$4,000.

NO. 4. FOR REGULATING AND REPAVING WITH PERMANENT GRADE 1 GRANITE PAVEMENT ON A 6-INCH CONCRETE FOUNDATION THE ROADWAY OF PARK AVE. FROM WAVERLY AVE. TO CLASSON AVE. THE BLOCKS USED ON THIS CONTRACT SHALL BE NEW GRANITE BLOCKS.

The Engineer's estimate is as follows:
1,275 linear feet old curbstone reset in concrete.

1,750 linear feet new curbstone set in concrete.

290 linear feet granite heading stones set in concrete.

605 cubic yards concrete, outside railroad area.

45 cubic yards concrete, within railroad area.

3,620 square yards grade 1 granite pavement, with joint filler of tar, asphalt and sand, outside railroad area.

790 square yards grade 1 granite pavement, with joint filler of tar, asphalt and sand, within railroad area.

60 square yards adjacent pavement to be relaid.

2 new standard iron covers and heads for sewer manholes.

Time allowed, 35 consecutive working days. Security required, \$7,300.

NO. 5. FOR REGULATING AND REPAVING WITH PERMANENT GRADE 1 GRANITE PAVEMENT ON A 6-INCH CONCRETE FOUNDATION THE ROADWAY OF PROSPECT ST. FROM BRIDGE ST. TO GOLD ST. THE BLOCKS USED ON THIS CONTRACT SHALL BE NEW GRANITE BLOCKS.

The Engineer's estimate is as follows:
210 linear feet old curbstone reset in concrete.

725 linear feet new curbstone set in concrete.

25 linear feet granite heading stones set in concrete.

240 cubic yards concrete.

1,425 square yards grade 1 granite pavement with joint filler of tar, asphalt and sand.

30 square yards adjacent pavement to be relaid.

1 new standard iron cover and head for sewer manhole.

Time allowed, 30 consecutive working days. Security required, \$2,300.

NO. 6. FOR REGULATING AND REPAVING WITH PERMANENT GRADE 1 GRANITE PAVEMENT ON A 6-INCH CONCRETE FOUNDATION THE ROADWAY OF RIVER ST. FROM METROPOLITAN AVE. TO GRAND ST. THE BLOCKS USED ON THIS CONTRACT SHALL BE NEW GRANITE BLOCKS.

The Engineer's estimate is as follows:
100 linear feet old curbstone reset in concrete.

815 linear feet new curbstone set in concrete.

220 cubic yards concrete.

1,325 square yards grade 1 granite pavement with joint filler of tar, asphalt and sand.

25 square yards adjacent pavement to be relaid.

Time allowed, 30 consecutive working days. Security required, \$2,200.

NO. 7. FOR REGULATING AND PAVING WITH PERMANENT ASPHALT PAVEMENT ON A 6-INCH CONCRETE FOUNDATION THE ROADWAY OF RIVERDALE AVE. FROM SNEDIKER AVE. TO HINSDALE ST.

The Engineer's estimate is as follows:
215 cubic yards excavation to subgrade.

35 linear feet bluestone heading stones set in concrete.

145 cubic yards concrete.

860 square yards asphalt pavement (5 years maintenance).

Time allowed, 20 consecutive working days. Security required, \$700.

NO. 8. FOR REGULATING AND REPAVING WITH PERMANENT GRADE 1 GRANITE PAVEMENT ON A 6-INCH CONCRETE FOUNDATION THE ROADWAY OF SANDS ST. FROM FULTON ST. TO PEARL ST. AND FROM BRIDGE ST. TO NAVY ST. THE BLOCKS USED ON THIS CONTRACT SHALL BE NEW GRANITE BLOCKS.

The Engineer's estimate is as follows:
320 linear feet old curbstone reset in concrete.

3,050 linear feet new curbstone set in concrete.

90 linear feet granite heading stones set in concrete.

500 cubic yards concrete, outside railroad area.

35 cubic yards concrete, within railroad area.

3,015 square yards grade 1 granite pavement, with joint filler of tar, asphalt and sand, outside railroad area.

985 square yards grade 1 granite pavement, with joint filler of tar, asphalt and sand, within railroad area.

175 square yards adjacent pavement to be relaid.

6 new standard iron covers and heads for sewer manholes.

11 new iron basin heads furnished and set.

Time allowed, 35 consecutive working days. Security required, \$7,000.

NO. 9. FOR REGULATING AND REPAVING WITH PERMANENT GRADE 1 GRANITE PAVEMENT ON A 6-INCH CONCRETE FOUNDATION THE ROADWAY OF UNION LANE FROM MYRTLE AVE. TO 350 FEET SOUTH. THE BLOCKS USED ON THIS CONTRACT SHALL BE NEW GRANITE BLOCKS.

The Engineer's estimate is as follows:
70 cubic yards concrete.

410 square yards grade 1 granite pavement, with joint filler of tar, asphalt and sand.

Time allowed, 20 consecutive working days. Security required, \$600.

NO. 10. FOR REGULATING AND REPAVING WITH PERMANENT GRADE 1 GRANITE PAVEMENT ON A 6-INCH CONCRETE FOUNDATION THE ROADWAY OF UTICA AVE. FROM FULTON ST. TO EASTERN PARKWAY. THE BLOCKS USED ON THIS CONTRACT SHALL BE NEW GRANITE BLOCKS.

The Engineer's estimate is as follows:
3,000 linear feet old curbstone reset in concrete.

5,395 linear feet new curbstone set in concrete.

765 linear feet granite heading stones set in concrete.

1,085 cubic yards concrete, outside railroad area.

90 cubic yards concrete, within railroad area.

570 square yards asphalt pavement (no maintenance).

6,255 square yards grade 1 granite pavement, with joint filler of tar, asphalt and sand, outside railroad area.

1,580 square yards grade 1 granite pavement, with joint filler of tar, asphalt and sand, within railroad area.

Time allowed, 35 consecutive working days. Security required, \$13,500.

NO. 11. FOR REGULATING AND REPAVING WITH PERMANENT GRADE 1 GRANITE PAVEMENT ON A 6-INCH CONCRETE FOUNDATION THE PLAZA SPACE WITHIN THE BLOCK BOUNDED BY WATER ST., PEARL ST., FRONT ST., AND ADAMS ST. THE BLOCKS USED ON THIS CONTRACT SHALL BE NEW GRANITE BLOCKS.

The Engineer's estimate is as follows:

140 linear feet old curbstone reset in concrete.
600 linear feet new curbstone set in concrete.
525 cubic yards concrete, outside railroad area.
10 cubic yards concrete, within railroad area.
180 square yards grade 1 granite pavement relaid with joint filler of tar, asphalt and sand.

3,160 square yards grade 1 granite pavement with joint filler of tar, asphalt and sand, outside railroad area.

165 square yards grade 1 granite pavement with joint filler of tar, asphalt and sand, within railroad area.

60 square yards adjacent pavement to be relaid.

2 sewer basins rebuilt.

Time allowed, 30 consecutive working days. Security required, \$5,200.

NO. 12. FOR REGULATING AND GRADING THE SIDEWALK SPACE AND LAYING CEMENT SIDEWALKS ON BOTH SIDES OF WASHINGTON AVE. BETWEEN MALBONE ST. AND LINCOLN RD. ON THE EAST SIDE OF FRANKLIN AVE. BETWEEN MALBONE ST. AND WASHINGTON AVE., AND ON THE SOUTH SIDE OF LIBERTY AVE. BETWEEN MILFORD ST. AND LOGAN ST.

The Engineer's estimate is as follows:
140 cubic yards excavation.

7,940 square feet cement sidewalks (1 year maintenance).

7,940 square feet 6-inch cinder or gravel sidewalk foundation.

Time allowed, 30 consecutive working days. Security required, \$450.

NO. 13. FOR LAYING CEMENT SIDEWALKS ON THE WEST SIDE OF 4TH AVE. BETWEEN 69TH ST. AND SENATOR ST., AND ON THE NORTHWEST SIDE OF PILLING ST. BETWEEN EVERGREEN AVE. AND BUSHWICK AVE.

The Engineer's estimate is as follows:
4,100 square feet cement sidewalks (1 year maintenance).

4,100 square feet 6-inch cinder or gravel sidewalk foundation.

Time allowed, 20 consecutive working days. Security required, \$250.

NO. 14. FOR FURNISHING AND DELIVERING APPROXIMATELY 63,708 FEET BOARD MEASURE OF LUMBER, OF WHICH 800 FEET B. M. SHALL BE SPRUCE AND THE REMAINDER LONG LEAF YELLOW PINE.

6,750 feet B. M. is to be delivered to Corporation Yard, Wallabout Basin, foot of Hewes st.

38,625 feet B. M. to Corporation Yard, 19th ave. and 56th st., and

18,333 feet B. M. to Corporation Yard, Neck rd. and Gravesend ave.

Time for completion of contract, on or before Dec. 31, 1917. Security required, 30 per cent. of the amount for which the contract is awarded.

The bidder will state the price per cubic yard, square yard, linear foot, square foot or other unit of measure by which the bids will be tested. The bids will be compared and the contracts awarded at a lump or aggregate sum for each contract.

Delivery will be required to be made in such quantities and at such times as may be directed.

Blank forms and further information may be obtained and plans and drawings may be seen at the office of the Bureau of Highways, Room 502 No. 50 Court st., Brooklyn.

L. H. POUNDS, President.

See General Instructions to Bidders on last page, last column, of the "City Record."

SEALED BIDS WILL BE RECEIVED BY the President of the Borough of Brooklyn, at Room 2, Borough Hall, Brooklyn, until 11 a. m., on

WEDNESDAY, APRIL 25, 1917.

NO. 1. REPAIRING EXTERIOR BRICKWORK OF MAIN BUILDING AND CHIMNEY AT THE 26TH WARD SEWAGE DISPOSAL PLANT, AT FOOT OF HENDRIX ST., BOROUGH OF BROOKLYN.

The time allowed for the completion of the work and the full performance of the contract will be sixty (60) consecutive working days.

The amount of security required will be Eight Hundred Dollars (\$800).

NO. 2. FOR FURNISHING AND INSTALLING ONE (1) NO. 3 TOBY HOT WATER HEATER COMPLETE, AT THE HICKS STREET BATH, HICKS ST., NEAR DEGRAU ST., BOROUGH OF BROOKLYN.

The time allowed for the completion of the work and full performance of the contract will be forty (40) consecutive working days.

The amount of security required will be Six Hundred Dollars (\$600).

The bidder will state the price for the work complete, in each instance. The bids will be compared and the contract awarded at a lump or aggregate sum for each contract.

Blank forms and further information may be obtained and the plans and drawings may be seen at the Bureau of Public Buildings and Offices, Room 1003, No. 50 Court st., Brooklyn.

L. H. POUNDS, President.

See General Instructions to Bidders on last page, last column, of the "City Record."

DEPARTMENT OF HEALTH.

Auction Sale.

THE DEPARTMENT OF HEALTH WILL sell at public auction on

WEDNESDAY, MAY 2, 1917,

at 11 a. m., at the Willard Parker Hospital, foot of E. 16th st., Manhattan.

THE FOLLOWING ITEMS OF OLD METALS, ROPE, RUBBER, BARRELS AND SHOP FAT, APPROXIMATELY:

5860 lbs. Scrap Iron.

2,265 lbs. Brass.

100 lbs. Copper.

2,500 lbs. Rope.

4,810 lbs. Rubber.

1,900 lbs. Mixed Metals (Brass, Copper and Lead).

72 Wooden Barrels.

23,700 lbs. Scrap Iron, now at the Kingston Avenue Hospital, Kingston ave. and Penimere st., Brooklyn, from which point it must be removed by the successful bidder.

20,000 lbs. Shop Fat to be delivered to the successful bidder during the next two years at the Willard Parker Hospital, foot of E. 16th st., the successful bidder to furnish all necessary containers to remove the fat from the premises, and make payment thereof not later than the 10th day of the succeeding month.

TERMS OF SALE.

Cash payment in bankable funds shall be made at the time and place of sale, and removal of the materials (with the exception of the item of shop fat) must be completed within 48 hours after close of sale. If the purchaser fails to remove the materials (except shop fats) within five days, the purchase money and ownership of the same shall be forfeited. A deposit of 50 per cent. of the value of the purchase will be required at time bid is accepted.

Shop fat will be delivered to the successful bidder once a week or oftener, if necessary, at the Willard Parker Hospital, foot of E. 16th st., Manhattan. The successful bidder on Shop Fat must furnish a security deposit of \$100 at time of bidding, which shall be retained by the Comptroller of The City of New York for a period of two years to guarantee the faithful performance of the agreement.

All the above materials may be seen for in-

spection at the Willard Parker Hospital, foot of E. 16th st., Manhattan.
HAYEN EMERSON, M. D., Commissioner.
ALFRED E. SHIPLEY, M. D., Secretary. a20,m2

DEPARTMENT OF STREET CLEANING.

Proposals.

SEALED BIDS WILL BE RECEIVED BY the Commissioner of Street Cleaning at Room 1240, Municipal Building, Manhattan, until 12 noon, on

TUESDAY, MAY 1, 1917.

FOR FURNISHING AND DELIVERING SIX (6) LOCOMOTIVE CRANES.

The time allowed for the delivery of materials and supplies and the full performance of the contract is 150 consecutive calendar days.

The amount of security required for the faithful performance of the contract is 30 per cent. of the amount of the contract price.

Bids must be submitted in duplicate in separate envelopes.

The bidder will state the price of each item or article contained in the schedules per crane, by which the bids will be tested. The extensions must be made and footed up, as the bids will be read from the total and awards made to the lowest bidder on the total.

Delivery will be required to be made at the time and in the manner and in such quantities as may be directed.

Blank forms and further information may be obtained at the office of the Department of Street Cleaning, Manhattan.

J. T. FETHERSTON, Commissioner.
Dated, April 18, 1917. a20,m1

See General Instructions to Bidders on last page, last column, of the "City Record."

SEALED BIDS WILL BE RECEIVED BY the Commissioner of Street Cleaning at Room 1244, Municipal Building, Manhattan, until 12 noon, on

FRIDAY, APRIL 27, 1917.

FOR (1) FURNISHING FORAGE, and (2) DELIVERING FORAGE, AT THE TWENTY-SIX (26) STABLES OF THE DEPARTMENT OF STREET CLEANING IN THE BOROUGH OF MANHATTAN, BRONX AND BROOKLYN.

The time for the completion of the contract will be on or before May 31, 1917.

The amount of the security required for the faithful performance of the contract will be 30 per cent. of the amount of the contract price.

The amount of the deposit to be made with the bid shall be one and one-half per cent. of the total of the bids for both furnishing and delivering forage.

Bids must be submitted in duplicate in separate envelopes.

The bidder will state the price on each item, and awards, if made, will be made to the lowest bidder on each item.

The City reserves the right to accept the bids for furnishing forage and to reject the bids for carting, or to accept both bids; but it does not reserve the right to accept the bid for carting alone.

The bidder shall state separately in his bid as follows:

(1) Under the heading "Forage, Unit Price," the sale price or prices per 100 lbs. for furnishing each kind of forage, in suitable bags or bales, at the "Contractor's Delivery Point," as elsewhere designated in the proposals.

(2) Under the heading "Carting, Unit Price," the bidder shall state the price or prices per 100 lbs. for delivering each kind of forage from the "Contractor's Delivery Point," as elsewhere indicated in the proposal, to the "Department Receiving Points."

(3) On the sheet headed "Schedule of Contractor's Delivery Points," the location of the place or places from which he will deliver forage to vehicles furnished by the department. These points shall be designated in the columns provided for the purpose on the "Schedule of Quantities and Prices," by means of "letters" corresponding with those which appear opposite the described locations, as shown on the "Schedule of Contractor's Delivery Points," from which it is intended that the item of forage is to be delivered.

The attention of bidders is directed to the contents of the "Special Instructions" attached to the proposal for bids.

The extensions must be made and total prices stated for furnishing each item and for carting each item, and a total price for forage and carting combined.

Delivery will be required to be made at the time and in the manner and in such quantities as may be directed.

Blank forms and further information may be obtained at the Main Office of the Department of Street Cleaning, Room 1244, Municipal Building, Manhattan.

J. T. FETHERSTON, Commissioner.
Dated, April 14, 1917. a17,27

See General Instructions to Bidders on last page, last column, of the "City Record."

SEALED BIDS WILL BE RECEIVED BY the Commissioner of Street Cleaning at his office, Room 1244, Municipal Building, Manhattan, until 12 noon on

MONDAY, APRIL 23, 1917.

FOR FURNISHING AND DELIVERING PARTS FOR SWEEPING MACHINES.

The time allowed for the delivery of materials and supplies and the full performance of the contract is sixty (60) consecutive calendar days.

The amount of security required for the faithful performance of the contract is 30 per cent. of the contract price.

Bids must be submitted in duplicate in separate envelopes.

The bidder will state the price of each item or article contained in the schedules per unit by which the bids will be tested. The extensions must be made and footed up, as the bids will be read from the total, and awards made to the lowest bidder.

Delivery will be required to be made at the time and in the manner and in such quantities as may be directed.

Blank forms and further information may be obtained at the office of the Department of Street Cleaning, Manhattan.

J. T. FETHERSTON, Commissioner.
Dated, April 9, 1917. a12,23

See General Instructions to Bidders on last page, last column, of the "City Record."

BELLEVUE AND ALLIED HOSPITALS, DEPARTMENTS OF PUBLIC CHARITIES, CORRECTION AND HEALTH.

Proposals.

SEALED BIDS WILL BE RECEIVED BY Bellevue and Allied Hospitals and the Departments of Public Charities, Correction and Health, at the office of the Central Purchase Committee, Room 1220, Municipal Building, Manhattan, until 12:30 p. m., on

MONDAY, APRIL 23, 1917.

FOR FURNISHING AND DELIVERING POTATOES.

The time for the performance of the contract is on or before July 31, 1917.

The amount of security required is thirty (30) per cent. of the contract amount awarded.

No bid will be considered unless it is accompanied by a deposit. Such deposit shall be in an amount not less than one and one-half (1 1/2) per cent. of the total amount of the bid.

The bidder will state the price per unit, as called for in the schedules of quantities and prices, by which the bids will be tested. The extensions must be made and footed up, as the bids will be read from the total and awards, if made, made to the lowest bidder on each item or class, as stated in the schedules.

Bids must be submitted in duplicate, each copy in a separate envelope. No bid will be accepted unless this provision is complied with.

Blank forms and further information may be obtained at the office of the Central Purchase Committee, 12th floor, Municipal Building, Manhattan.

BELLEVUE AND ALLIED HOSPITALS, JOHN W. BRANNAN, M. D., President.

DEPARTMENT OF PUBLIC CHARITIES, JOHN A. KINGSBURY, Commissioner.

DEPARTMENT OF CORRECTION, BUREAU OF L. LEWIS, Commissioner.

DEPARTMENT OF HEALTH, HAYEN EMERSON, M. D., Commissioner. a11,23

See General Instructions to Bidders on last page, last column, of the "City Record," except for the address of the office for receiving and opening bids.

PUBLIC SERVICE COMMISSION.

Invitation to Contractors.

For the Supply of Ballast for Use in the Construction of Rapid Transit Railroads.

SEALED BIDS OR PROPOSALS FOR THE supply of ballast for use in the construction of rapid transit railroads will be received by the Public Service Commission for the First District at the office of said Commission at No. 120 Broadway, Borough of Manhattan, New York City, until the 9th day of May, 1917, at eleven thirty (11.30) o'clock a. m., at which time and place, or at a later date to be fixed by said Commission, the proposals will be publicly opened and read.

The ballast to be supplied under the contract is known as Class A and Class B ballast, and is to be either trap rock or hard limestone. Bids must state whether they are for furnishing trap rock or hard limestone.

The ballast is to be delivered from time to time as called for. The Contractor must be prepared to begin delivery within ten (10) days after the date of the delivery of the contract.

The contract is for the supply of ballast from the date of the delivery of the contract to the close of navigation in 1918, as provided in the contract.

A fuller description of the ballast and other requirements, provisions and specifications are given in the Information for Contractors and in the form of contract, specifications, bond and Contractor's Proposal, which are to be deemed a part of this Invitation and copies of which may be inspected and purchased at said office of said Commission.

The receipt of bids will be subject to the conditions specified in said Information for Contractors.

New York, April 18, 1917.

PUBLIC SERVICE COMMISSION FOR THE FIRST DISTRICT, By OSCAR S. STRAUS, Chairman.

JAMES B. WALKER, Secretary. a20,m9

For Furnishing and Erecting Structural Steel for Inspection Sheds for the White Plains Road Rapid Transit Railroad.

SEALED BIDS OR PROPOSALS FOR FURNISHING and erecting structural steel for Inspection Sheds in the 180th street and 239th street Yards of Route No. 18, parts of the White Plains Road Rapid Transit Railroad, will be received by the Public Service Commission for the First District (hereinafter called the "Commission"), on behalf of The City of New York, at the office of the Commission, at No. 120 Broadway, Borough of Manhattan, New York City, until the 7th day of May, 1917, at eleven thirty (11.30) o'clock a. m., at which time and place, or at a later date to be fixed by the Commission, the proposals will be publicly opened.

The inspection sheds for which said structural steel is to be furnished and erected are located as follows:

One inspection shed in the 180th street Yard, located in the Borough of The Bronx, extending over and along City property, bounded on the south by East 180th street, on the west by Bronx Park and on the north and east by the main line of the White Plains Road Rapid Transit Railroad; another inspection shed in the 239th street Yard, located in City property, in the Borough of The Bronx, bounded by White Plains Road, East 239th street, Byron, Baychester and Bissel Avenues.

The Contractor must complete the work within nine (9) months from the delivery of the contract.

A fuller description of the work and other requirements, provisions and specifications are given in the Information for Contractors and in the form of contract, contract drawings, bond and contractor's proposal, which are to be deemed a part of this Invitation and copies of which may be inspected and purchased at said office of the Commission.

The receipt of bids will be subject to the requirements specified in said Information for Contractors.

New York, April 13, 1917.

PUBLIC SERVICE COMMISSION FOR THE FIRST DISTRICT, By OSCAR S. STRAUS, Chairman.

JAMES B. WALKER, Secretary. a17,m7

For the Supply of Untreated Ties and Timber for Use in the Construction of Rapid Transit Railroads.

SEALED BIDS OR PROPOSALS FOR THE supply of untreated ties and timber for use in the construction of rapid transit railroads will be received by the Public Service Commission for the First District, acting on behalf of The City of New York, at the office of said Commission at No. 120 Broadway, Borough of Manhattan, New York City, until the 2d day of May, 1917, at eleven-thirty (11.30) o'clock a. m., at which time and place or at a later date to be fixed by said Commission, the proposals will be publicly opened and read.

The quantity of ties and timber desired is approximately eight hundred and forty thousand feet board measure.

The materials are to be delivered in lots. The first lot is to be ready for delivery within thirty days after the delivery of the contract and the remaining lots are to be ready for delivery within sixty days after the delivery of the contract, except as otherwise provided in the form of contract.

The said Commission reserves the right to order a minimum quantity of one thousand feet board measure of the materials per shipment and a maximum quantity of one hundred thousand feet board measure per day, as provided in the form of contract. The Contractor must provide a storeyard in the vicinity of the City of New York at which he shall keep on hand a sufficient supply of materials to insure prompt deliveries. Each bidder shall state definitely in his proposal the location of said storeyard.

The materials are to be delivered at points designated by the Engineer of the Commission along the Dual System of Rapid Transit Railroads of New York City. Each bidder shall state in his proposal, in addition to the prices for the materials, prices for hauling said materials from said storeyard to the points of delivery.

A fuller description of said materials and other requirements, provisions and specifications are given in the Information for Contractors and in the form of contract, specifications, contract drawings, bond and Contractor's Proposal, which are to be deemed a part of this Invitation and copies of which may be inspected and purchased at said office of said Commission.

The receipt of bids will be subject to the requirements specified in said Information for Contractors.

New York, April 11, 1917.

PUBLIC SERVICE COMMISSION FOR THE FIRST DISTRICT, By OSCAR S. STRAUS, Chairman.

JAMES B. WALKER, Secretary. a14,m2

designated by the Engineer of the Commission along the Dual System of Rapid Transit Railroads of New York City. Each bidder shall state in his proposal, in addition to the prices for the materials, prices for hauling said materials from said storeyard to the points of delivery.

A fuller description of said materials and other requirements, provisions and specifications are given in the Information for Contractors and in the form of contract, specifications, contract drawings, bond and Contractor's Proposal, which are to be deemed a part of this Invitation and copies of which may be inspected and purchased at said office of said Commission.

The receipt of bids will be subject to the requirements specified in said Information for Contractors.

New York, April 11, 1917.

PUBLIC SERVICE COMMISSION FOR THE FIRST DISTRICT, By OSCAR S. STRAUS, Chairman.

JAMES B. WALKER, Secretary. a14,m2

MUNICIPAL CIVIL SERVICE COMMISSION.

Notices of Examinations.

PUBLIC NOTICE IS HEREBY GIVEN THAT applications will be received by the Municipal Civil Service Commission, Municipal Building, Manhattan, New York City, from

TUESDAY, APRIL 17, 1917, TO TUESDAY, MAY 1, 1917,

for the position of

ASSISTANT DIRECTOR, PATHOLOGICAL LABORATORIES.

No applications delivered at the office of the Commission, by mail or otherwise, after 4 p. m., TUESDAY, MAY 1, 1917, will be accepted.

Application blanks will be mailed upon request provided a self-addressed stamped envelope or sufficient postage is enclosed to cover the mailing. The Commission will not guarantee the delivery of the same. Postage on applications forwarded by mail must be fully prepaid.

The requirement that applicants must be residents of the State of New York is waived for this examination. Competitive examination to be open to all citizens of the United States. Persons who accept appointment must thereafter reside in the State of New York.

The requirement that every application shall bear the certificates of four reputable citizens whose residences or places of business are within the City of New York is waived for applicants for this examination whose previous occupation or employment has been wholly or in part outside the City of New York, and the said certificates will be accepted from persons resident or engaged in business elsewhere.

The subjects and weights of the examination are: Experience, 4; 70 per cent. required. Thesis, 4; 75 per cent. required. Oral, 2; 70 per cent. required.

A qualifying physical examination will be given.

Applications for this examination must be filed on a special blank, Form D, with insert.

Duties—To assist in the direction of a pathological laboratory and perform research work.

Requirements—Two years of administrative experience in a pathological laboratory.

Candidates must be at least 21 years of age on or before the closing date for the receipt of applications.

Salary, \$1,500 per annum for part time service. There is one vacancy in Bellevue and Allied Hospitals.

The term of the eligibility of the list resulting from this examination is fixed at not less than one year nor more than four years.

a17,m1 ROBERT W. BELCHER, Secretary.

PUBLIC NOTICE IS HEREBY GIVEN THAT applications will be received by the Municipal Civil Service Commission, Municipal Building, Manhattan, New York City, from

MONDAY, APRIL 16, 1917, TO MONDAY, APRIL 30, 1917,

for the position of

INTERPRETER (YIDDISH AND ITALIAN).

No applications delivered at the office of the Commission, by mail or otherwise, after 4 p. m., MONDAY, APRIL 30, 1917, will be accepted.

Application blanks will be mailed upon request provided a self-addressed stamped envelope or sufficient postage is enclosed to cover the mailing. The Commission will not guarantee the delivery of the same. Postage on applications forwarded by mail must be fully prepaid.

Applicants must be citizens of the United States and residents of the State of New York.

The subjects and weights of the examination are: Yiddish, 4; (a) Written Test, 2 (70% required); (b) Oral, 2 (70% required). Italian, 4; (a) Written Test, 2 (70% required); (b) Oral, 2 (70% required). Letter, 2; 70% required.

A qualifying physical examination will be given.

Duties—The duties of incumbents of these positions, which are performed in connection with the official routine work of hospitals, courts or other City departments, are to converse and write fluently in foreign languages and to translate with clearness and accuracy speech and writing in these languages into English, and vice versa.

Requirements—Candidates must be qualified in English, Yiddish and Italian (Neapolitan and Sicilian Dialects). An eligible list will be prepared for each Borough of the City. Applicants must be residents of the Borough for which application is made at the time it is made, and their names will not be transferred to any other Borough List.

For the purpose of certification to the Municipal Courts the eligible list for the Borough in which the vacancy exists will be certified.

For the purpose of certification to the Court of Special Sessions and the Magistrates' Courts the eligible lists for the five Boroughs will be merged.

For the purpose of certification to the City Court the eligible lists for the Boroughs of Manhattan and The Bronx will be certified.

Candidates must be at least 21 years of age on or before the closing date for the receipt of applications.

The compensation rates proposed by the Board of Estimate and Apportionment for this position are from \$1,380 to \$2,100. Under the terms and conditions of the budget for the year 1917, appointments will, as a rule, be made at the lowest compensation rate.

There is one vacancy in the City Magistrates' Courts.

The term of the eligibility of the list resulting from this examination is fixed at not less than one year nor more than four years.

a16,30 ROBERT W. BELCHER, Secretary.

PUBLIC NOTICE IS HEREBY GIVEN THAT applications will be received by the Municipal Civil Service Commission, Municipal Building, Manhattan, New York City, from

FRIDAY, APRIL 13, 1917, TO FRIDAY, APRIL 27, 1917,

for the position of

ACCOUNTANT, FOURTH GRADE.

No applications delivered at the office of the Commission, by mail or otherwise, after 4 p. m., FRIDAY, APRIL 27, 1917, will be accepted.

Application blanks will be mailed upon request provided a self-addressed stamped envelope or sufficient postage is enclosed to cover the mailing. The Commission will not guarantee the

delivery of the same. Postage on applications forwarded by mail must be fully prepaid.

Applicants must be citizens of the United States and residents of the State of New York.

The subjects and weights of the examination are: Experience, 3; 70 per cent. required. Technical, 7; 75 per cent. required.

A qualifying physical examination will be given.

Applications for this examination must be filed on a special blank, Form D.

Duties—The duties of the position are to conduct, under general directions, audits, examinations and investigations of the various city departments; to assist in the installation of new and improved methods of accounting; to analyze and classify expenditures for budget purposes and to examine and report upon the bookkeeping methods of large city departments.

Requirements—Applicants must present evidence of at least one year's experience in accounting work of a grade equal to that outlined under "Duties," either in large industrial or government organizations or in the offices of certified public accountants. A knowledge of auditing and the theory of accounts is necessary, as well as the ability to solve problems in theory and practical accounting.

Candidates must be at least 24 years of age on or before the closing date for the receipt of applications.

The salary range is from \$1,800 to, but not including, \$2,400 per annum.

Vacancies occur from time to time.

There are at present a few vacancies for temporary employment in the Department of Finance at \$2,100 per annum.

The term of the eligibility of the list resulting from this examination is fixed at not less than one year nor more than four years.

a13,27 ROBERT W. BELCHER, Secretary.

PUBLIC NOTICE IS HEREBY GIVEN THAT applications will be received by the Municipal Civil Service Commission, Municipal Building, Manhattan, New York City, from

WEDNESDAY, APRIL 11, 1917, TO WEDNESDAY, APRIL 25, 1917,

for the position of

PATHOLOGIST.

No applications delivered at the office of the Commission, by mail or otherwise, after 4 p. m., WEDNESDAY, APRIL 25, 1917, will be accepted.

Application blanks will be mailed upon request provided a self-addressed stamped envelope or sufficient postage is enclosed to cover the mailing. The Commission will not guarantee the delivery of the same. Postage on applications forwarded by mail must be fully prepaid.

The requirement that applicants must be residents of the State of New York is waived for this examination. Competitive examination to be open to all citizens of the United States. Persons who accept appointment must thereafter reside in the State of New York.

The requirement that every application shall bear the certificates of four reputable citizens whose residences or places of business are within the City of New York is waived for applicants for this examination whose previous occupation or employment has been wholly or in part outside the City of New York, and the said certificates will be accepted from persons resident or engaged in business elsewhere.

The subjects and weights of the examination are: Experience, 3; 70 per cent. required. Technical, 3; 75 per cent. required. Practical test, 4; 75 per cent. required.

A qualifying physical examination will be given.

Applications for this examination must be filed on a special blank, Form D.

Duties—The performance of autopsies; microscopic diagnosis of tissues; bacteriological diagnosis and clinical pathology. The Practical Test will be held in a pathological laboratory. The candidates will be required to demonstrate their ability to perform the work of pathologist, as described in the duties given above.

Requirements—Candidates must have the degree of M. D. from an approved institution.

The requirement of paragraph 12, Rule VII., that no person who has entered any examination for appointment to a competitive position and failed, or who has withdrawn from an examination, shall be admitted within nine months from the date of such examination to a new examination for the same position, is waived for this examination.

Candidates must be at least 21 years of age on or before the closing date for the receipt of applications.

The compensation rates proposed by the Board of Estimate and Apportionment for this position are from \$1,740 to \$2,100. Under the terms and conditions of the budget for the year 1917, appointments will, as a rule, be made at the lowest compensation rate.

There are no vacancies at the present time.

The term of the eligibility of the list resulting from this examination is fixed at not less than one year nor more than four years.

a11,25 ROBERT W. BELCHER, Secretary.

PUBLIC NOTICE IS HEREBY GIVEN THAT applications will be received by the Municipal Civil Service Commission, Municipal Building, Manhattan, New York City, from

TUESDAY, APRIL 10, 1917, TO TUESDAY, APRIL 24, 1917,

for the position of

MEDICAL CONSULTANT, LAW DEPARTMENT.

No applications delivered at the office of the Commission, by mail or otherwise, after 4 p. m., TUESDAY, APRIL 24, 1917, will be accepted.

Application blanks will be mailed upon request provided a self-addressed stamped envelope or sufficient postage is enclosed to cover the mailing. The Commission will not guarantee the delivery of the same. Postage on applications forwarded by mail must be fully prepaid.

Applicants must be citizens of the United States and residents of the

their conclusions and recommendations. A thorough cross-examination will be included in this part of the examination.

Candidates must be at least 35 years of age on or before the closing date for the receipt of applications.

The compensation rate proposed by the Board of Estimate and Apportionment for this position is \$6,000 annually.

Full time service not required.

There is one vacancy in the Law Department.

The term of the eligibility of the list resulting from this examination is fixed at not less than one year nor more than four years.

a10.24 ROBERT W. BELCHER, Secretary.

PUBLIC NOTICE IS HEREBY GIVEN THAT applications will be received by the Municipal Civil Service Commission, Municipal Building, Manhattan, New York City, from **MONDAY, APRIL 23, 1917, TO MONDAY, APRIL 30, 1917,**

for the position of **INSTRUCTOR OF INDUSTRY, MALE.** No applications delivered at the office of the Commission, by mail or otherwise, after 4 p. m., Monday, April 23, 1917, will be accepted. Applications will be mailed upon request provided a self-addressed stamped envelope or sufficient postage is enclosed to cover the mailing. The Commission will not guarantee the delivery of the same. Postage on applications forwarded by mail must be fully prepaid.

Applicants must be citizens of the United States and residents of the State of New York. The subjects and weights of the examination are: Experience, 4; 70 per cent. required. Duties, 4; 70 per cent. required. Oral and Practical, 2; 70 per cent. required. 70 per cent. general average is required.

Examinations will be held in the following trades: Machine shop working, Blacksmith and Wheelwright.

A qualifying physical examination will be given.

Applications for this examination must be filed on a special blank, Form D, with insert.

Requirements—Each candidate must present evidence of 5 years' experience as a foreman, journeyman or instructor in one of above trades. He must also present evidence of general experience in building or other construction of sufficient time and importance to warrant the examination in trades allied to his own. Suitable credit will be given, in lieu of experience, for attendance at trade schools and of having pursued courses of sufficient scope to fit for work of this character. Each candidate must specify his special trade on his application.

Duties—Instructors of industry are required to instruct and direct inmates and laborers and perform work personally. They will be held responsible for the custody and discipline of the inmates assigned to them.

Physical Requirements—Minimum height, 5 feet 7 inches; minimum weight, 140 pounds. The use of eyeglasses not permitted.

Vacancies occur from time to time at the various institutions of the Department of Correction. There are at present vacancies at the Farm Colony at New Hampton, Orange County.

Candidates must be at least 25 years of age on or before the closing date for the receipt of applications.

The compensation rates proposed by the Board of Estimate and Apportionment for this position are from \$900 to \$1,500 per annum, with maintenance. The usual initial salary is \$900 per annum, with maintenance.

The term of the eligibility of the list resulting from this examination is fixed at not less than one year nor more than four years.

a9.23 ROBERT W. BELCHER, Secretary.

BOARD OF ASSESSORS.

Completion of Assessments.

PUBLIC NOTICE IS HEREBY GIVEN to the owner or owners of all houses and lots, improved and unimproved lands affected thereby, that the following proposed assessments have been completed and are lodged in the office of the Board of Assessors for examination by all persons interested, viz:

Borough of Manhattan.

5550. Repairing sidewalks at the following locations: W. 14th st., No. 148; E. 9th st., Nos. 435, 440 and 738; 3rd ave., Nos. 302 and 1622; E. 75th st., No. 441; E. 79th st., Nos. 426-430 and 511-513; Bowery, No. 99; E. Houston st., Nos. 495 and 2nd ave., No. 668; 7th ave., Nos. 2323-2325 and 2331-2333; E. 85th st., Nos. 40 and 200-204; Amsterdam ave., No. 975; W. 132nd st., No. 67; St. Nicholas ave., No. 1090; Audubon ave., southwest corner 171st st.; W. 136th st., No. 201; N. Moore st., No. 9; E. 88th st., No. 410; E. 116th st., No. 123; E. 103rd st., No. 150; E. 102nd st., No. 207; E. 104th st., No. 150-107; E. 10th st., No. 442; E. 3rd st., No. 325; and E. 2nd st., No. 275. Affecting property in front of which work was done.

Borough of The Bronx.

5535. Sewer and appurtenances in W. 238th st. affecting Kingsbridge ave. and Spuyten Duyvil rd. Affecting Blocks 3406 and 3414.

5553. Laying sidewalks in E. 205th st., north of Bainbridge ave. Affecting Block 3341.

5554. Paving College ave. from E. 167th st. to E. 170th st. Affecting Blocks 2435, 2436, 2439, 2783 and 2785.

5556. Grading and flagging the sidewalk in front of Nos. 501-503 E. 164th st. Affecting Block 2369, Lot 49.

Borough of Richmond.

5304. Laying cement sidewalks on both sides of Nelson ave. from Amboy rd. to a point about 1,062 feet east of Southfield Boulevard, Fourth Ward. Affecting Plot 54.

5306. Laying sidewalks on Wright ave. from Richmond Terrace to a point 625 feet southerly therefrom, Third Ward. Affecting Block 87, Lot 504.

Borough of Queens.

5175. Regulating and grading Skillman ave. from Dickson st. to a point 75 feet west of Van Pelt st., First Ward. Affecting Blocks 7, 8, 13, 14, 17, 18, 23, 24, 32, 33, 38, 39, 49, 50, 55, 56, 69, 70, 76, 89, 96, 110, 114, 117 and 130.

5325. Regulating, grading, flagging, etc., Bleeker st. from Forest ave. to Fresh Pond rd., and John st. from Metropolitan ave. to Bleeker st. (Prospect pl.). Second Ward, together with a list of awards for damages caused by a change of grade. Affecting blocks 2592 to 2598.

5339. Basin on the southerly intersection of Fairview ave. and Bayside pl., Fifth Ward. Affecting Blocks 50 and 58.

5541. Sewer and appurtenances in Brandon ave. from Hamilton ave. to Cedar ave., Fourth Ward. Affecting Blocks 190, 191, 194 and 195.

5542. Sewers and appurtenances in Forest ave. from Cornelia st. to the property of the Brooklyn Rapid Transit Company, and from Putnam ave. to Woodbine st.; in Woodbine st. from Fresh Pond rd. to Prospect ave., and in Prospect ave. from Woodbine st. to Madison st., Second Ward. Affecting Blocks 2506, 2539, 2540, 2572, 2573, 2574, 2579, 2580 to 2586 and 2589.

5543. Sewer and appurtenances in Joslin (22nd) st. from Larch ave. to Queens ave., Third Ward. Affecting Blocks 209 and 210.

5545. Sewer and appurtenances in Lawson pl. (24th st.) from the crown about 600 feet south of California ave. to California ave., and in California ave. from Lawson st. to Kendall pl.

(23rd st.), Third Ward. Affecting Blocks 157, 158 and 163.

5546. Sewer and appurtenances in Medina pl. from Parcel st. to Gerry ave., and in Gerry ave. from Chicago st. to Toledo st., Second Ward. Affecting Blocks 936 to 939.

5547. Sewer and appurtenances in 19th st. from Cypress ave. to Franconia ave., Third Ward. Affecting Blocks 143 and 144.

5549. Sewer and appurtenances in Woodmere pl. from Freedom ave. to Herald ave., and in Oxford ave. from Ridgewood ave. to Fulton st., Fourth Ward. Affecting Blocks 246, 247, 252 and 253.

All persons whose interests are affected by the above named proposed assessments, and who are opposed to the same, or either of them, are requested to present their objections in writing to the Secretary of the Board of Assessors, Room 809, Municipal Building, Manhattan, New York, on or before Tuesday, May 22, 1917, at 10 a. m., at which time and place the said objections will be heard and testimony received in reference thereto.

WILLIAM C. ORMOND, JACOB I. LESSER, ST. GEORGE B. TUCKER, Board of Assessors. Str. GEORGE B. TUCKER, Secretary. April 21, 1917. a21.m2

DEPARTMENT OF WATER SUPPLY, GAS AND ELECTRICITY.

Proposals.

SEALED BIDS WILL BE RECEIVED BY the Commissioner of Water Supply, Gas and Electricity, at Room 2351, Municipal Building, Manhattan, until 2 p. m., on

WEDNESDAY, APRIL 25, 1917,

Boroughs of Manhattan and The Bronx. FOR FURNISHING, DELIVERING, UNLOADING, STACKING AND STORING CAST IRON SPECIAL CASTINGS, VALVE BOX CASTINGS AND VALVES.

The time allowed for the delivery of the materials and supplies and the performance of the contract will be: Section I, sixty (60) consecutive calendar days; Section II, sixty (60) consecutive calendar days, and Section III, ninety (90) consecutive calendar days. On Section III one-half the total number of valves shall be furnished before the expiration of sixty (60) consecutive calendar days.

The security required will be: Section I, Forty-five Hundred Dollars (\$4,500); Section II, Seventy-five Hundred Dollars (\$7,500); and Section III, Five Thousand Dollars (\$5,000).

Bids will be received for each section singly or for all sections, but in comparing the bids, the bids for each section will be compared separately and the contract awarded by sections to the lowest formal bidder.

Blank forms of bid, proposals and contract, including specifications, approved as to form by the Corporation Counsel, can be obtained at Room 2351, Municipal Building, Manhattan.

Dated, April 12, 1917.

a14.25 WILLIAM WILLIAMS, Commissioner.

See General Instructions to Bidders on last page, last column, of the "City Record."

SEALED BIDS WILL BE RECEIVED AND publicly opened in Room 2351, Municipal Building, Manhattan, by the Department of Water Supply, Gas and Electricity, at 2 p. m., on

WEDNESDAY, APRIL 25, 1917,

Boroughs of Manhattan and The Bronx. FOR HAULING AND LAYING WATER MAINS AND APPURTENANCES IN 4TH, 4TH AND 5TH AVES. AND IN DELANCEY ST., TO AND FROM CHARTS NOS. 18, 19 AND 20 OF THE CITY TUNNEL CASKILL AQUEDUCT, AND FOR CROSS-CONNECTING EXISTING TRUNK MAINS IN BROADWAY, CENTRAL PARK WEST, AMSTERDAM, COLUMBUS, 8TH AND 9TH AVES., IN W. 42D ST., AND IN TRANSVERSE ROAD NO. 3, BOROUGH OF MANHATTAN.

The time allowed for doing and completing the entire work is one hundred (100) consecutive working days.

The amount in which security is required for the performance of the contract is Fifteen Thousand Dollars (\$15,000).

The bidder will state for what percentage of the Engineer's unit prices he will furnish each item of work, materials or supplies contained in the specifications or schedules, by which the bids will be tested. (See paragraph 13 on page 6 of Proposal for Bids.) The bids will be compared and award made to the lowest formal bidder in the aggregate or lump sum for all the items contained in the specifications and schedule of quantities.

Blank forms of bid, proposal and contract, including specifications, approved as to form by the Corporation Counsel, can be obtained at Room 2351, Municipal Building, Manhattan.

Dated, April 13, 1917.

WILLIAM WILLIAMS, Commissioner.

a14.25

See General Instructions to Bidders on last page, last column, of the "City Record."

SEALED BIDS WILL BE RECEIVED BY the Commissioner of Water Supply, Gas and Electricity, at Room 2351, Municipal Building, Manhattan, until 2 p. m., on

WEDNESDAY, APRIL 25, 1917,

Boroughs of Manhattan and The Bronx. FOR FURNISHING AND DELIVERING PIG LEAD.

The time allowed for the performance of the contract is thirty (30) consecutive calendar days.

The amount of security required is thirty (30) per cent. of the contract amount awarded.

No bid will be considered unless it is accompanied by a deposit. Such deposit shall be in an amount not less than one and one-half (1½) per cent. of the total amount of the bid.

The bidder will state the price per unit, as called for in the schedules of quantities and prices, by which the bids will be tested. Award if made will be made to the lowest formal bidder. Bids must be submitted in duplicate, each copy in a separate envelope. No bid will be accepted unless this provision is complied with.

Blank forms of bid, proposal and contract, including specifications, approved as to form by the Corporation Counsel, can be obtained at Room 2351, Municipal Building, Manhattan.

WILLIAM WILLIAMS, Commissioner.

Dated, April 13, 1917.

a14.25

See General Instructions to Bidders on last page, last column, of the "City Record."

Sale of Dead or Abandoned Gas Lampposts.

SEALED BIDS WILL BE RECEIVED AND publicly opened in Room 2351, Municipal Building, Manhattan, by the Department of Water Supply, Gas and Electricity, at 11 a. m., on

MONDAY, APRIL 23, 1917,

Borough of Queens. FOR THE PURCHASE AND REMOVAL OF APPROXIMATELY 5,755 DEAD OR ABANDONED GAS LAMPOSTS NOW STANDING IN THE STREETS AND PUBLIC PLACES OF THE BOROUGH OF QUEENS, IN THE CITY OF NEW YORK.

For the purpose of the bidding bids and making awards thereon, the lampposts have been divided into two classes, as follows:

Class A—Lampposts set in dirt between the curb and the sidewalk, the number of which is estimated at 4,614.

Class B—Lampposts set in concrete, flagstone

or other artificial durable sidewalk material, the number of which is estimated at 1,141.

It is the intent to provide for the sale and removal of all dead and abandoned lampposts, excepting only those upon which will be found mail boxes.

The bidders will, however, be required to determine for themselves, by personal inspection, the exact number of lampposts of each class to be sold and removed.

The amount of security required for the faithful performance of the terms of the agreement will be Five Thousand Dollars (\$5,000). Such security either in cash, certified check or bond satisfactory to the Commissioner must be furnished prior to the execution of the agreement.

No bid will be considered unless it is accompanied by a deposit in an amount not less than five per cent. of the amount of security. All such deposits, except that of the successful bidder, will be returned within seven days after the bids are opened. If the successful bidder fails to comply with the terms of sale the amount of his deposit shall be forfeited and become the property of The City of New York, otherwise the said deposit will be returned to him.

The successful bidder will be required to execute the agreement hereinafter referred to within three days after receipt of notice of the acceptance of the bid.

The purchaser must commence the removal of the lampposts within ten days after the delivery of the agreement, and will be required to effect removal at the rate of not less than seventy-five (75) for each working day.

Before removing any lampposts it will be necessary for the purchaser to procure a permit from the Borough President upon such conditions as he may prescribe. Such permit will be issued only upon the written approval of this Department, which approval will be given only after payment by the purchaser to the Department of a sum equivalent to the purchase price, based upon the unit prices named in the agreement, of the lampposts in respect to which the permit is sought.

Bidders must state a price for each item. Award, if made, will be made in a lump or aggregate sum to the highest bidder as soon after the opening of bids as practicable. The right is reserved to reject all bids.

Blank forms upon which the bids must be made, and lists showing the locations and approximate number of lampposts, and the form of agreement which the successful bidder will be required to execute, may be obtained in Room 2351, Municipal Building, Manhattan.

a12.23 WILLIAM WILLIAMS, Commissioner.

SUPREME COURT—FIRST DEPARTMENT.

Filing Preliminary Abstracts.

In the Matter of the Application of The City of New York, relative to acquiring title wherever the same has not been heretofore acquired, to the lands and premises required for sewers for the purpose of constructing trunk sewers in SEWERAGE DISTRICT 43, lying southerly of Westchester avenue between Westchester Creek and Bronx River, in the 24th Ward, Borough of The Bronx, City of New York, more particularly shown on a map or plan adopted by the Board of Estimate and Apportionment on November 25, 1904, and filed in the office of the Register of New York County on May 4, 1905.

WE, THE UNDERSIGNED COMMISSIONERS of Estimate and Assessment, in the above entitled matter, hereby give notice to all persons interested in this proceeding, and to the owner or owners, occupant or occupants of all houses and lots and improved and unimproved lands affected thereby, and to all others whom it may concern, to wit:

First—That we have completed our estimate and assessment, and that all persons interested in this proceeding, or in any of the lands, tenements and hereditaments and premises affected thereby, and having objections thereto, do present their said objections in writing, duly verified, to us at our office, Room 1557, 15th floor, Municipal Building, Chambers and Centre streets, in the Borough of Manhattan, in The City of New York, on or before the 10th day of May, 1917, and that we, the said Commissioners, will hear parties so objecting, and for that purpose will be in attendance at our said office on the 14th day of May, 1917, at 2 o'clock p. m.

Second—That the abstracts of our said estimate and assessment, together with our damage and benefit maps, and also the affidavits, estimates, proofs and other documents used by us in making the same, have been deposited in the Bureau of Street Openings in the Law Department of The City of New York, Room 1529, 15th floor, Municipal Building, Chambers and Centre streets, in the Borough of Manhattan, in said City, there to remain until the 21st day of May, 1917.

Third—That the limits of our assessment for benefit include all those lands, tenements and hereditaments and premises situate, lying and being in the Borough of The Bronx, in The City of New York, which, taken together, are bounded and described as follows, viz.:

BEGINNING at the point of intersection of the southerly prolongation of the easterly line of Stevens avenue and the northerly bulkhead line of the East River, running thence westwardly along the northerly bulkhead line of the East River and along the northerly bulkhead line of the Bronx River and along the easterly line of the Bronx River to the northerly line of East 180th street, thence eastwardly along the northerly line of East 180th street to the easterly line of Bronx Park; thence following the easterly line of Bronx Park to a point about 250 feet northerly of the northerly line of Mace avenue; thence eastwardly along a line at right angles thereto to a point 110 feet east of the easterly line of Bronx Park; thence northerly at right angles to the last said mentioned line a distance of about 112 feet; thence eastwardly along a line at right angles to Barker avenue to a point 100 feet east of the easterly line of Barker avenue; thence northwardly along a line at right angles to the last mentioned line for a distance of about 25 feet; thence eastwardly along a line at right angles to Olinville avenue to a middle line of the block between Olinville avenue and White Plains road; thence northwardly along said middle line to its intersection with a line bisecting the angle formed by the southerly line of Allerton avenue and the westerly line of White Plains road; thence along said bisecting line to the corner formed by the southerly line of Allerton avenue and White Plains road; thence northwardly along the westerly line of White Plains road to the corner formed by the intersection of the northerly line of Allerton avenue and the westerly line of White Plains road; thence northwardly along a line bisecting the angle formed by the northerly line of Allerton avenue and the westerly line of White Plains road to the intersection with a line bisecting the angle formed by the southerly line of Britton street and the westerly line of White Plains road; thence northwardly along said line to the northerly line of Britton street; thence northwardly along a line bisecting the angle formed by the northerly line of Britton street and the westerly line of White Plains road to the middle line of the block between Olinville avenue and White Plains road; thence northwardly along said middle line to its intersection with a line bisecting the angle formed by the southerly line of Britton street and the westerly line of White Plains road; thence northwardly along said line to the northerly line of Britton street; thence northwardly along a line bisecting the angle formed by the northerly line of Britton street and the westerly line of White Plains road to the middle line of the block between Olinville avenue and White Plains road; thence northwardly along said middle line to its intersection with a line bisecting the angle formed by the southerly line of Britton street and the westerly line of White Plains road; thence northwardly along said line to the northerly line of Britton street; thence northwardly along a line bisecting the angle formed by the northerly line of Britton street and the westerly line of White Plains road to the middle line of the block between Olinville avenue and White Plains road; thence northwardly along said middle line to its intersection with a line bisecting the angle formed by the southerly line of Britton street and the westerly line of White Plains road; thence northwardly along said line to the northerly line of Britton street; thence northwardly along a line bisecting the angle formed by the northerly line of Britton street and the westerly line of White Plains road to the middle line of the block between Olinville avenue and White Plains road; thence northwardly along said middle line to its intersection with a line bisecting the angle formed by the southerly line of Britton street and the westerly line of White Plains road; thence northwardly along said line to the northerly line of Britton street; thence northwardly along a line bisecting the angle formed by the northerly line of Britton street and the westerly line of White Plains road to the middle line of the block between Olinville avenue and White Plains road; thence northwardly along said middle line to its intersection with a line bisecting the angle formed by the southerly line of Britton street and the westerly line of White Plains road; thence northwardly along said line to the northerly line of Britton street; thence northwardly along a line bisecting the angle formed by the northerly line of Britton street and the westerly line of White Plains road to the middle line of the block between Olinville avenue and White Plains road; thence northwardly along said middle line to its intersection with a line bisecting the angle formed by the southerly line of Britton street and the westerly line of White Plains road; thence northwardly along said line to the northerly line of Britton street; thence northwardly along a line bisecting the angle formed by the northerly line of Britton street and the westerly line of White Plains road to the middle line of the block between Olinville avenue and White Plains road; thence northwardly along said middle line to its intersection with a line bisecting the angle formed by the southerly line of Britton street and the westerly line of White Plains road; thence northwardly along said line to the northerly line of Britton street; thence northwardly along a line bisecting the angle formed by the northerly line of Britton street and the westerly line of White Plains road to the middle line of the block between Olinville avenue and White Plains road; thence northwardly along said middle line to its intersection with a line bisecting the angle formed by the southerly line of Britton street and the westerly line of White Plains road; thence northwardly along said line to the northerly line of Britton street; thence northwardly along a line bisecting the angle formed by the northerly line of Britton street and the westerly line of White Plains road to the middle line of the block between Olinville avenue and White Plains road; thence northwardly along said middle line to its intersection with a line bisecting the angle formed by the southerly line of Britton street and the westerly line of White Plains road; thence northwardly along said line to the northerly line of Britton street; thence northwardly along a line bisecting the angle formed by the northerly line of Britton street and the westerly line of White Plains road to the middle line of the block between Olinville avenue and White Plains road; thence northwardly along said middle line to its intersection with a line bisecting the angle formed by the southerly line of Britton street and the westerly line of White Plains road; thence northwardly along said line to the northerly line of Britton street; thence northwardly along a line bisecting the angle formed by the northerly line of Britton street and the westerly line of White Plains road to the middle line of the block between Olinville avenue and White Plains road; thence northwardly along said middle line to its intersection with a line bisecting the angle formed by the southerly line of Britton street and the westerly line of White Plains road; thence northwardly along said line to the northerly line of Britton street; thence northwardly along a line bisecting the angle formed by the northerly line of Britton street and the westerly line of White Plains road to the middle line of the block between Olinville avenue and White Plains road; thence northwardly along said middle line to its intersection with a line bisecting the angle formed by the southerly line of Britton street and the westerly line of White Plains road; thence northwardly along said line to the northerly line of Britton street; thence northwardly along a line bisecting the angle formed by the northerly line of Britton street and the westerly line of White Plains road to the middle line of the block between Olinville avenue and White Plains road; thence northwardly along said middle line to its intersection with a line bisecting the angle formed by the southerly line of Britton street and the westerly line of White Plains road; thence northwardly along said line to the northerly line of Britton street; thence northwardly along a line bisecting the angle formed by the northerly line of Britton street and the westerly line of White Plains road to the middle line of the block between Olinville avenue and White Plains road; thence northwardly along said middle line to its intersection with a line bisecting the angle formed by the southerly line of Britton street and the westerly line of White Plains road; thence northwardly along said line to the northerly line of Britton street; thence northwardly along a line bisecting the angle formed by the northerly line of Britton street and the westerly line of White Plains road to the middle line of the block between Olinville avenue and White Plains road; thence northwardly along said middle line to its intersection with a line bisecting the angle formed by the southerly line of Britton street and the westerly line of White Plains road; thence northwardly along said line to the northerly line of Britton street; thence northwardly along a line bisecting the angle formed by the northerly line of Britton street and the westerly line of White Plains road to the middle line of the block between Olinville avenue and White Plains road; thence northwardly along said middle line to its intersection with a line bisecting the angle formed by the southerly line of Britton street and the westerly line of White Plains road; thence northwardly along said line to the northerly line of Britton street; thence northwardly along a line bisecting the angle formed by the northerly line of Britton street and the westerly line of White Plains road to the middle line of the block between Olinville avenue and White Plains road; thence northwardly along said middle line to its intersection with a line bisecting the angle formed by the southerly line of Britton street and the westerly line of White Plains road; thence northwardly along said line to the northerly line of Britton street; thence northwardly along a line bisecting the angle formed by the northerly line of Britton street and the westerly line of White Plains road to the middle line of the block between Olinville avenue and White Plains road; thence northwardly along said middle line to its intersection with a line bisecting the angle formed by the southerly line of Britton street and the westerly line of White Plains road; thence northwardly along said line to the northerly line of Britton street; thence northwardly along a line bisecting the angle formed by the northerly line of Britton street and the westerly line of White Plains road to the middle line of the block between Olinville avenue and White Plains road; thence northwardly along said middle line to its intersection with a line bisecting the angle formed by the southerly line of Britton street and the westerly line of White Plains road; thence northwardly along said line to the northerly line of Britton street; thence northwardly along a line bisecting the angle formed by the northerly line of Britton street and the westerly line of White Plains road to the middle line of the block between Olinville avenue and White Plains road; thence northwardly along said middle line to its intersection with a line bisecting the angle formed by the southerly line of Britton street and the westerly line of White Plains road; thence northwardly along said line to the northerly line of Britton street; thence northwardly along a line bisecting the angle formed by the northerly line of Britton street and the westerly line of White Plains road to the middle line of the block between Olinville avenue and White Plains road; thence northwardly along said middle line to its intersection with a line bisecting the angle formed by the southerly line of Britton street and the westerly line of White Plains road; thence northwardly along said line to the northerly line of Britton street; thence northwardly along a line bisecting the angle formed by the northerly line of Britton street and the westerly line of White Plains road to the middle line of the block between Olinville avenue and White Plains road; thence northwardly along said middle line to its intersection with a line bisecting the angle formed by the southerly line of Britton street and the westerly line of White Plains road; thence northwardly along said line to the northerly line of Britton street; thence northwardly along a line bisecting the angle formed by the northerly line of Britton street and the westerly line of White Plains road to the middle line of the block between Olinville avenue and White Plains road; thence northwardly along said middle line to its intersection with a line bisecting the angle formed by the southerly line of Britton street and the westerly line of White Plains road; thence northwardly along said line to the northerly line of Britton street; thence northwardly along a line bisecting the angle formed by the northerly line of Britton street and the westerly line of White Plains road to the middle line of the block between Olinville avenue and White Plains road; thence northwardly along said middle line to its intersection with a line bisecting the angle formed by the southerly line of Britton street and the westerly line of White Plains road; thence northwardly along said line to the northerly line of Britton street; thence northwardly along a line bisecting the angle formed by the northerly line of Britton street and the westerly line of White Plains road to the middle line of the block between Olinville avenue and White Plains road; thence northwardly along said middle line to its intersection with a line bisecting the angle formed by the southerly line of Britton street and the westerly line of White Plains road; thence northwardly along said line to the northerly line of Britton street; thence northwardly along a line bisecting the angle formed by the northerly line of Britton street and the westerly line of White Plains road to the middle line of the block between Olinville avenue and White Plains road; thence northwardly along said middle line to its intersection with a line bisecting the angle formed by the southerly line of Britton street and the westerly line of White Plains road; thence northwardly along said line to the northerly line of Britton street; thence northwardly along a line bisecting the angle formed by the northerly line of Britton street and the westerly line of White Plains road to the middle line of the block between Olinville avenue and White Plains road; thence northwardly along said middle line to its intersection with a line bisecting the angle formed by the southerly line of Britton street and the westerly line of White Plains road; thence northwardly along said line to the northerly line of Britton street; thence northwardly along a line bisecting the angle formed by the northerly line of Britton street and the westerly line of White Plains road to the middle line of the block between Olinville avenue and White Plains road; thence northwardly along said middle line to its intersection with a line bisecting the angle formed by the southerly line of Britton street and the westerly line of White Plains road; thence northwardly along said line to the northerly line of Britton street; thence northwardly along a line bisecting the angle formed by the northerly line of Britton street and the westerly line of White Plains road to the middle line of the block between Olinville avenue and White Plains road; thence northwardly along said middle line to its intersection with a line bisecting the angle formed by the southerly line of Britton street and the westerly line of White Plains road; thence northwardly along said line to the northerly line of Britton street; thence northwardly along a line bisecting the angle formed by the northerly line of Britton street and the westerly line of White Plains road to

westerly line of Barnard street; thence northwesterly along said line bisecting the angle formed by the northerly line of Barnard street and the southerly line of Haswell street to its intersection with a line bisecting the angle formed by the northerly line of Haswell street and the easterly line of Eastchester road; thence southwesterly along said bisecting line to the easterly line of Eastchester road; thence southwardly along said line of Eastchester road to the southerly line of Haswell street; thence southeastwardly on a line bisecting the angle formed by the southerly line of Haswell street and the easterly line of Eastchester road to its intersection with the line bisecting the angle formed by the easterly line of Eastchester road and the northerly line of McAlpin avenue; thence southwesterly along said bisecting line to the easterly line of Eastchester road; thence southwardly along said line of Eastchester road to the easterly line of Blondell avenue; thence southeastwardly on a line bisecting the angle formed by the southerly line of McAlpin avenue and the easterly line of Blondell avenue to its intersection with the line bisecting the angle formed by the easterly line of Blondell avenue and the northerly line of Chesbrough avenue; thence southwesterly along said bisecting line to the easterly line of Blondell avenue; thence southwardly along said line of Blondell avenue to the southerly line of Chesbrough avenue; thence southeastwardly on a line bisecting the angle formed by the southerly line of Chesbrough avenue and the easterly line of Blondell avenue to its intersection with a line bisecting the angle formed by the northerly line of St. Raymond avenue and the easterly line of Blondell avenue; thence southeastwardly along said bisecting line to the easterly line of Blondell avenue; thence southwardly along said line of Blondell avenue to the southerly line of Halperin avenue; thence southwestwardly along said bisecting line to the easterly line of Blondell avenue; thence southwardly along said line of Blondell avenue to the southerly line of Halperin avenue; thence southeastwardly on a line bisecting the angle formed by the southerly line of Halperin avenue and the easterly line of Blondell avenue to its intersection with a line bisecting the angle formed by the easterly line of Blondell avenue and the northerly line of Halperin avenue; thence southwestwardly along said bisecting line to the easterly line of Blondell avenue; thence southwardly along said line of Blondell avenue to the southerly line of Halperin avenue; thence southeastwardly on a line bisecting the angle formed by the southerly line of Halperin avenue and the easterly line of Blondell avenue to its intersection with a line bisecting the angle formed by the northerly line of Ponton avenue and the easterly line of Blondell avenue; thence southwestwardly along said bisecting line to the easterly line of Blondell avenue; thence southwardly along said line of Blondell avenue to the southerly line of Ponton avenue; thence southeastwardly on a line bisecting the angle formed by the southerly line of Ponton avenue and the easterly line of Blondell avenue to its intersection with a line bisecting the angle formed by the northerly line of Pink avenue and the easterly line of Blondell avenue; thence southwestwardly along said bisecting line to the easterly line of Blondell avenue; thence southwardly along said line of Blondell avenue to the southerly line of Pink avenue; thence southeastwardly on a line passing through the angle formed by the southerly line of Pink avenue and the easterly line of Blondell avenue to the middle line of the block between Westchester avenue and Pink avenue; thence eastwardly along said middle line a distance of about 250 feet; thence southwardly on a line at right angles to Westchester avenue to the middle line of the block between Westchester avenue and Pink avenue; thence eastwardly along said middle line of the block between Westchester avenue and Pink avenue a distance of about 40 feet; thence southwardly on a line at right angles to East Tremont avenue to the southerly line of East Tremont avenue; thence westwardly along said line of East Tremont avenue to the westerly bulkhead line of Westchester Creek; thence in a general southerly direction along the westerly bulkhead line of Westchester Creek to the southerly line of Lafayette avenue; thence southwestwardly on a straight line to a point about 150 feet north of the northerly line of Black street and lying in a line parallel to and distant about 320 feet easterly from the easterly line of Zerega avenue; thence southwardly along said parallel line to the middle line of the block between Black street and Seward avenue; thence westwardly along said middle line a distance of about 100 feet; thence southwardly along the line parallel to Zerega avenue a distance of about 390 feet easterly westwardly on a line parallel to Seward avenue a distance of about 110 feet; thence southwardly along the line parallel with Zerega avenue a distance of about 330 feet; thence westwardly along the line parallel to Coppee street to a point 100 feet east of Zerega avenue; thence southwardly and southeastwardly along a line parallel to and distant 100 feet easterly from the easterly line of Zerega avenue and Randall avenue to the westerly bulkhead line of Westchester Creek; thence southwestwardly along said bulkhead line of Westchester Creek to a point 100 feet southerly from the southerly line of Norton avenue; thence westwardly along the line parallel to the southerly line of Norton avenue to the angle formed by the southerly line of Norton avenue and the easterly line of Zerega avenue; thence northwesterly along said bisecting line to the southerly line of Norton avenue; thence westwardly along said line of Norton avenue to the westerly line of Turneur avenue; thence southwestwardly along the line bisecting the angle formed by the westerly line of Turneur avenue and the southerly line of Norton avenue to its intersection with a line bisecting the angle formed by the easterly line of Castle Hill avenue and the southerly line of Norton avenue; thence northwesterly along said bisecting line to the southerly line of Norton avenue; thence westwardly along said line of Norton avenue to the westerly line of Castle Hill avenue; thence southwestwardly along said line bisecting the angle formed by the easterly line of Castle Hill avenue and the southerly line of Norton avenue at its intersection with a line bisecting the angle formed by the southerly line of Norton avenue and the easterly line of Howe avenue; thence northwesterly along said bisecting line to the southerly line of Norton avenue; thence westwardly along said line of Norton avenue to the westerly line of Howe avenue; thence southwestwardly on a line bisecting the angle formed by the westerly line of Howe avenue and the southerly line of Norton avenue to its intersection with a line bisecting the angle formed by the easterly line of Torry avenue and the southerly line of Norton avenue; thence northwesterly along said bisecting line to the southerly line of Norton avenue; thence eastwardly along the line of Norton avenue to the easterly line of Torry avenue; thence southwestwardly along the line bisecting the angle formed by the southerly line of Norton avenue and the westerly line of Torry avenue to the middle line of the block between Olmstead avenue and Torry avenue; thence southwardly along said middle line to the northerly line of Barrett avenue; thence southwardly on a line at right angles to Barrett avenue

nue to the centre line of Pugsleys Creek; thence westwardly along said line of Pugsleys Creek to a point about 100 feet west of Pugsley avenue; thence southwardly on a radial line to Pugsleys Creek to a line bisecting the angle formed by the northerly line of Compton avenue and the westerly line of Pugsley avenue; thence southeastwardly along said bisecting line to the westerly line of Pugsley avenue; thence southwardly along said line of Pugsley avenue to the southerly line of Compton avenue; thence southwestwardly on a line bisecting the angle formed by the southerly line of Pugsley avenue and the easterly line of Compton avenue to the middle line of the block between Pugsley avenue and Stephens avenue; thence southwardly along said middle line of the block to a line parallel to and distant 100 feet westerly from the westerly line of O'Brien avenue; thence westwardly along said parallel line to its intersection with a line bisecting the angle formed by the northerly line of O'Brien avenue and the easterly line of Newman avenue; thence southwestwardly along said bisecting line to the northerly line of O'Brien avenue; thence westwardly along said line of O'Brien avenue to the westerly line of Newman avenue; thence northwardly along the line bisecting the angle formed by the northerly line of O'Brien avenue and the westerly line of Newman avenue to its intersection with the line bisecting the angle formed by the northerly line of White Plains road and the easterly line of White Plains road; thence southwardly along said line of White Plains road to the southerly line of O'Brien avenue; thence southeastwardly along the line bisecting the angle formed by the southerly line of O'Brien avenue and the easterly line of White Plains road to the middle line of the block between White Plains road and Newman avenue; thence southwardly along said middle line of the block to a line bisecting the angle formed by the easterly line of White Plains road and the northerly line of Gildersleeve avenue; thence southwestwardly along said bisecting line to the easterly line of White Plains road; thence southwardly along said line of White Plains road to the southerly line of Sound View avenue; thence southeastwardly on a line bisecting the angle formed by the southerly line of Sound View avenue and the easterly line of White Plains road to its intersection with a line bisecting the angle formed by the southerly line of Sound View avenue and the westerly line of Newman avenue; thence northeastwardly along said bisecting line to the southerly line of Sound View avenue; thence eastwardly along said line of Sound View avenue to the easterly line of Newman avenue; thence southeastwardly along the line bisecting the angle formed by the easterly line of Newman avenue and the southerly line of Sound View avenue to the middle line of the block between Newman avenue and Stephens avenue; thence southwardly along said middle line of the block to a line bisecting the angle formed by the southerly line of Stephens avenue and the westerly line of Cornell avenue; thence northeastwardly along said bisecting line to the southerly line of Cornell avenue; thence eastwardly along said line of Cornell avenue to the easterly line of Stephens avenue; thence southeastwardly along the line bisecting the angle formed by the intersection of the southerly line of Cornell avenue and the easterly line of Stephens avenue to a line parallel with and distant 100 feet easterly from the easterly line of Stephens avenue; thence southwardly along said parallel line to a line bisecting the angle formed by the easterly line of Stephens avenue and the northerly line of Bronx River avenue; thence southwestwardly along said bisecting line to the easterly line of Stephens avenue; thence southwardly along said easterly line of Stephens avenue and the southerly prolongation thereof to the point or place of beginning.

Fourth—That, provided there be no objections filed to either of said abstracts, our final report herein will be presented for confirmation to the Supreme Court of the State of New York, First Department, at a Special Term thereof, Part III, to be held in the County Court House in the Borough of Manhattan, in the City of New York, on the 22nd day of June, 1917, at the opening of the Court on that day.

Fifth—In case, however, objections are filed to either of said abstracts of estimate and assessment, the notice of motion to confirm our final report herein will stand adjourned to the date to be hereafter specified, and of which notice will be given to all those who have theretofore appeared in this proceeding, as well as by publication in the "City Record," pursuant to the provisions of the Greater New York Charter.

Dated, New York, April 16, 1917.
T. CHANNON PRESS, Chairman; MARTIN C. DYER, JOHN E. CONNOLLY, Commissioners.
JOEL J. SQUIER, Clerk. a20,m7

Filing Bills of Costs.

In the Matter of the Application of The City of New York, relative to acquiring title, wherever the same has not been heretofore acquired for the same purpose in fee, to the lands, tenements and hereditaments required for the opening and extending of WATERBURY AVENUE, from Fort Schuyler road to the Eastern Boulevard, in the 24th Ward, Borough of The Bronx, City of New York. NOTICE IS HEREBY GIVEN THAT THE bill of costs, charges and expenses incurred by reason of the proceedings in the above entitled matter will be presented for taxation to one of the Justices of the Supreme Court of the State of New York, First Department, at a Special Term thereof, Part I, to be held at the County Court House in the Borough of The Bronx, in the City of New York, on the 30th day of April, 1917, at 10:15 o'clock in the forenoon of that day, or as soon thereafter as Counsel can be heard thereon; and that the said bill of costs, charges and expenses has been deposited in the Office of the Clerk of the County of Bronx, there to remain for and during the space of ten days, as required by law.

Dated, New York, April 16, 1917.
IRVING M. CRANE, HARRY D. WHITTLE, JAMES M. FITZPATRICK, Commissioners of Estimate; IRVING M. CRANE, Commissioner of Assessment.
JOEL J. SQUIER, Clerk. a16,26

SUPREME COURT—SECOND DEPARTMENT.

Filing Final Reports.

In the Matter of the Application of The City of New York, relative to acquiring title in fee to the lands, tenements and hereditaments required for the purpose of opening and extending 66TH STREET from 4th avenue to the westerly line of New Utrecht avenue, and from the easterly line of New Utrecht avenue to 22nd avenue, excluding the land of the New York and Sea Beach Railroad, in the 30th Ward of the Borough of Brooklyn, The City of New York.

NOTICE IS HEREBY GIVEN THAT THE final report of the Commissioners of Estimate and Commissioner of Assessment in the above entitled matter as to Damage Parcels Nos. 36, 39 and 41 and Benefit Parcels Nos. 46, 47, 49 and 51, and any other benefit parcel owned by The City of New York, will be presented for con-

firmation to the Supreme Court of the State of New York, Second Department, at a Special Term thereof to be held in the County Court House in the Borough of Brooklyn, City of New York, on the 27th day of April, 1917, at 10:00 o'clock in the forenoon of that day, and that the said final report has been deposited in the office of the Clerk of the County of Kings there to remain for and during the space of five days, as required by law.

Dated, New York, April 21, 1917.
JOHN P. HURLEY, RICHARDSON WEESTER, R. D. THURBER, Commissioners of Estimate; JOHN P. HURLEY, Commissioner of Assessment.
ANDREW C. TROY, Clerk. a21,26

Filing Tentative Decree—Notice to File Objections.

In the Matter of the Application of The City of New York, relative to acquiring title, wherever the same has not been heretofore acquired for the same purpose in fee, to the lands, tenements and hereditaments required for the opening and extending of CEDAR PLACE from Sullivan street to Malbone street, in the 29th Ward, Borough of Brooklyn, City of New York.

NOTICE IS HEREBY GIVEN TO ALL PARTIES, interested in the above entitled proceeding, as follows:

First—That the above named Court, after considering the testimony and proofs submitted on the trial of the above entitled proceeding, has completed its estimate of the compensation which should be made by the City of New York to the respective owners of the real property to be acquired in this proceeding, and has made an assessment of the value of the benefit and advantage of the improvement to the respective owners of the real property within the area fixed and prescribed as the area of assessment for benefit by the Board of Estimate and Apportionment on the 17th day of March, 1916, and that the tentative decree of said Court as to awards for damages and as to assessments for benefit was signed on the 11th day of April, 1917, by Honorable William I. Kelly, Justice of the Supreme Court, presiding at the trial of the above entitled proceeding, and was filed with the Clerk of the County of Kings on the 17th day of April, 1917, for the inspection of whosoever it may concern.

Second—That the said Court has assessed all the real property within the area of assessment fixed and described as the area of assessment for benefit by the Board of Estimate and Apportionment on the 17th day of March, 1916, and that the said area of assessment includes the parcels of real property situate and being in the Borough of Brooklyn, in The City of New York, which, taken together, are bounded and described as follows:

Beginning at a point on the northerly line of Malbone street where it is intersected by a line bisecting the angle formed by the intersection of the prolongations of the easterly line of Franklin avenue and the westerly line of Cedar place as these streets are laid out between Sullivan street and Malbone street, and running thence northwardly along the said bisecting line to the intersection with the northerly line of Sullivan street; thence northwardly at right angles to Sullivan street a distance of 100 feet; thence eastwardly and parallel with Sullivan street to the intersection with a line at right angles to Sullivan street and passing through a point on its southerly side where it is intersected by the prolongation of a line distant 100 feet easterly from and parallel with the easterly line of Cedar place, as this street is laid out between Sullivan street and Malbone street, the said distance being measured at right angles to Cedar place; thence southwardly along the said line at right angles to Sullivan street to the intersection with its southerly side; thence southwardly along the said line parallel with Cedar place and along the prolongations of the said line to the intersection with the southerly line of Malbone street; thence southwardly at right angles to Malbone street a distance of 100 feet; thence westwardly and parallel with Malbone street to the intersection with a line at right angles to Malbone street and passing through the point of beginning; thence northwardly along the said line at right angles to Malbone street to the point or place of beginning.

Third—That The City of New York and all other parties interested in such proceeding, or in any of the real property affected thereby, having any objections thereto, shall file such objections in writing, duly verified, in the manner required by law for the verification of pleadings in an action, setting forth the real property owned by the objector, and his post office address, with the Clerk of the County of Kings on or before the 7th day of May, 1917, and within the same time serve on the Corporation Counsel of The City of New York at his office, Room 83, Franklin Trust Company Building, No. 166 Montague Street, Borough of Brooklyn, City of New York, a copy of such verified objections.

Fourth—That on the 8th day of May, 1917, at 10 o'clock in the forenoon of that day, or as soon thereafter as counsel can be heard, the Corporation Counsel of The City of New York will apply to the Honorable William I. Kelly, Justice of the Supreme Court signing said tentative decree, at Trial Term, Part I, held in and for the County of Kings at the County Court House, in the Borough of Brooklyn, City of New York, to fix a time when said Justice will hear the parties who have filed objections to said tentative decree.

Dated, New York, April 17, 1917.
LAMAR HARDY, Corporation Counsel, 166 Montague street, Brooklyn, N. Y. a17,m3

Application for Appointment of Commissioners.

In the Matter of the Application of The City of New York, relative to acquiring title, wherever the same has not been heretofore acquired for the same purpose in fee, to the real property required for the opening and extending of GREAT KILLS ROAD, from Amboy road to Southside Boulevard, in the Fourth Ward, Borough of Richmond, City of New York.

NOTICE IS HEREBY GIVEN THAT AN APPLICATION will be made to the Supreme Court of the State of New York, Second Judicial District, at a Special Term of said Court, held at Trial Term, Part I, at the County Court House in the City of New York, on the 26th day of April, 1917, at the opening of the Court on that day, or as soon thereafter as counsel can be heard thereon, for the appointment of Commissioners of Estimate and a Commissioner of Assessment in the above entitled matter.

The nature and extent of the improvement hereby intended is the acquisition of title by The City of New York, in fee, for the use of the public to the real property required for the opening and extending of Great Kills road from Amboy road to Southside Boulevard, in the Fourth Ward, Borough of Richmond, City of New York. The real property, title to which is proposed to be acquired, is more particularly bounded and described as follows, to wit:

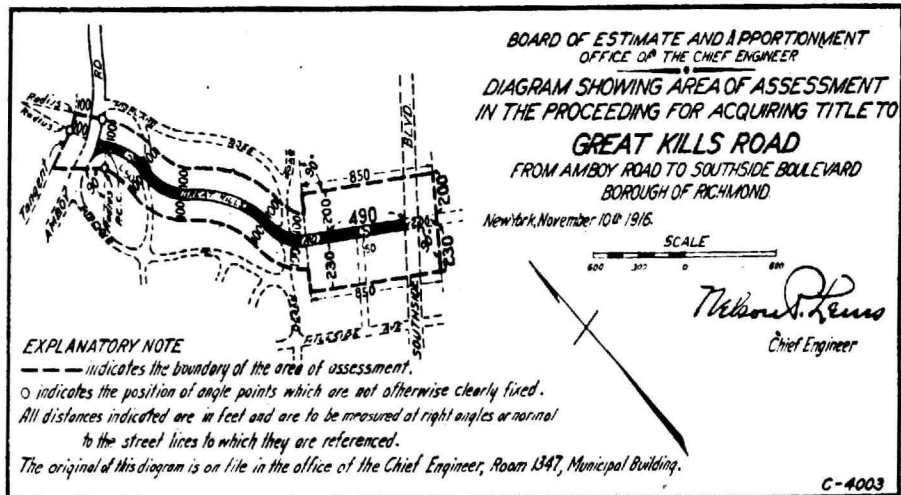
Beginning at a point on the northerly line of Southside Boulevard 461.85 feet east from the intersection of the easterly line of Hillside avenue and the northerly line of Southside Boulevard; thence easterly along said northerly line of Southside Boulevard 50.10 feet; thence northerly, deflecting 93° 34' 55" to the left 494.70

feet; thence still northerly, deflecting 1° 57' 23" to the right 49.55 feet; thence still northerly, deflecting 3° 24' 36" to the left 66.64 feet; thence still northerly, curving to the right 164.16 feet on the arc of a circle of 310 feet radius, the tangent at the P. C. of which deflects 1° 27' 13" to the right from the preceding course; thence still northerly, deflecting from the tangent of the preceding curve at the P. T. 36° 19' 44" to the right 11.64 feet to the northerly side of Ocean road; thence still northwardly, curving to the left on the arc of a circle of 15.00 feet radius, which radius is on a straight line with the preceding course 15.14 feet; thence still northwardly, curving to the right on the arc of a circle of 310.00 feet radius tangent to the preceding course 28.57 feet; thence still northwardly tangent to the preceding course 98.12 feet; thence still northwardly, curving to the left on the arc of a circle of 725.00 feet radius tangent to the preceding course 356.84 feet; thence still northwardly tangent to the preceding course 171.02 feet; thence still northwardly, curving to the right on the arc of a circle of 400 feet radius tangent to the preceding course 241.89 feet; thence still northwardly, curving to the left on the arc of a circle of 1,450 feet radius tangent to the preceding course 37.53 feet; thence still northwardly, curving to the right on the arc of a circle of 50.00 feet radius tangent to the preceding course 27.15 feet to the southerly line of Valley road; thence westwardly to the left in a straight line the prolongation of the radius of the preceding course 8.78 feet; thence northwardly, curving to the left on the arc of a circle of 1,450 feet radius, 38.56 feet, the tangent at the P. C. of which deflects 57° 41' 04" to the right from the preceding course; this course is a prolongation of course No. 13; thence still northwardly, deflecting to the right 32° 25' 58" from the tangent at the P. T. of the preceding course 5.98 feet to the northerly side of Valley road; thence westwardly, curving to the right 6.98 feet on the arc of a circle of 7.00 feet radius, which radius is a prolongation of the preceding course; thence northwardly, curving to the left 98.70 feet on the arc of a circle of 1,450.00 feet radius tangent to the preceding course and which curve is a prolongation of the curves described in courses Nos. 13 and 16; thence still northwardly, curving to the left on the arc of a circle of 450.00 feet radius, tangent to the preceding course 204.63 feet; thence still northwardly, curving to the left on the arc of a circle of 130.00 feet radius tangent to the preceding course 31.31 feet; thence eastwardly, curving to the right on the arc of a circle of 8.00 feet radius tangent to the preceding course 18.02 feet to the southerly line of Amboy road; thence westwardly along the southerly line of Amboy road tangent to the preceding course 66.99 feet; thence still westwardly along the southerly line of Amboy road, deflecting 16° 13' 43" to the left 65.08 feet; thence easterly and southerly, curving to the right on the arc of a circle of 80 feet radius tangent to the preceding course 113.02 feet; thence still southerly, curving to the right 181.89 feet on the arc of a circle of 400 feet radius tangent to the preceding course and parallel to and 50 feet westerly from course No. 20; thence still southwardly, curving to the right 103.00 feet on the arc of a circle of 1,400 feet radius tangent to the preceding course and parallel to and 50 feet westerly from course No. 19; thence still southwardly, curving to the right on the arc of a circle of 70.00 feet radius tangent to the preceding course 29.12 feet to the northerly side of Valley road; thence easterly in a straight line and prolongation of the radius of the preceding course 6.16

feet; thence southwardly, curving to the right on the arc of a circle of 1,400.00 feet radius, 41.77 feet, the tangent at the P. C. of which deflects 67° 25' 27" to the right from the preceding course; thence southwardly, deflecting to the right 22° 10' 11" from the tangent of the preceding course at the P. T. 26.03 feet to the southerly line of Valley road; thence easterly and southerly, curving to the right 17.94 feet on the arc of a circle of 15.00 feet radius and which radius is a prolongation of the preceding course; thence southwardly, curving to the left 267.01 feet on the arc of a circle of 450.00 feet radius tangent to the preceding course and parallel to and 50 feet westerly from course No. 12; thence still southerly tangent to the preceding course parallel and 50 feet westerly from course No. 11, 171.02 feet; thence still southerly, curving to the right 332.23 feet on the arc of a circle of 675.00 feet radius tangent to the preceding course, parallel and 50 feet westerly from course No. 10; thence still southerly tangent to the preceding course, parallel and 50 feet westerly from course No. 9, 98.12 feet; thence still southerly, curving to the left 5.35 feet on the arc of a circle of 360 feet radius parallel and 50 feet westerly from course No. 8; thence still southerly, curving to the right on the arc of a circle of 120.00 feet radius tangent to the preceding course 63.48 feet to the northerly side of Ocean road; thence southeastwardly in a prolongation of the radius of the preceding course 28.08 feet; thence southerly, curving to the left 20.36 feet on the arc of a circle of 360 feet radius, the tangent at the P. C. of which deflects 47° 42' 35" to the right from the preceding course; this course is a prolongation of course No. 37, and is parallel and 50 feet west of course No. 5; thence southerly, deflecting to the right 30° 23' 39" from the tangent at the P. T. of the preceding course 29.75 feet to the southerly side of Ocean road; thence easterly, curving to the right 26.05 feet on the arc of a circle of 47.00 feet radius, which radius is a prolongation of the preceding course; thence southerly, curving to the left 104.68 feet on the arc of a circle of 360 feet radius; the tangent at the P. C. of this course deflects 20° 47' 11" to the right from the tangent of the previous course at the point of intersection; this course is also a prolongation of courses Nos. 37 and 40 and is parallel with and 50 feet west of course No. 5; thence still southerly tangent to the preceding course parallel with and 50 feet west of course No. 2, 607.71 feet to the point of beginning.

Great Kills road is shown on a map entitled: "Map showing a change in the lines and grades of Great Kills road from Amboy road to Southside Boulevard in the Fourth Ward, Borough of Richmond, The City of New York," dated June 10, 1916, which was adopted by the Board of Estimate and Apportionment on the 24th day of November, 1916, and approved by the Mayor on the first day of December, 1916, and filed in the office of the President of the Borough of Richmond as Map No. 952 in Vault No. 363—952 on December 20, 1916; filed in the office of the Clerk of the County of Richmond on December 20, 1916; and filed in the office of the Corporation Counsel of the City of New York on December 22, 1916.

The Board of Estimate and Apportionment by resolutions adopted on the 21st day of January, 1916, and on the 22d day of December, 1916, determined that the whole cost and expense of this proceeding shall be assessed upon the property deemed to be benefited thereby, and that the area of assessment for benefit in this proceeding be fixed and determined to be as shown on the following diagram:



Dated, New York, April 16, 1917.
LAMAR HARDY, Corporation Counsel, Mu-

nicipal Building, Borough of Manhattan, City of New York. a16,26

In the Matter of the Application of The City of New York, relative to acquiring title, wherever the same has not been heretofore acquired for the same purpose in fee to the real property required for the opening and extending of 12TH STREET, from Fillmore avenue to Astoria avenue, as shown on a map or plan adopted by the Board of Estimate and Apportionment on November 24, 1916, and approved by the Mayor on December 1, 1916, in the Second Ward, Borough of Queens, City of New York.

NOTICE IS HEREBY GIVEN THAT AN APPLICATION will be made to the Supreme Court of the State of New York, Second Judicial District, at a Special Term of said Court, held at Trial Term, Part I, at the County Court House in the City of New York, on the 26th day of April, 1917, at the opening of the Court on that day, or as soon thereafter as counsel can be heard thereon, for the appointment of Commissioners of Estimate and a Commissioner of Assessment in the above entitled matter.

The nature and extent of the improvement hereby intended is the acquisition of title by The City of New York, in fee, for the use of the public to the real property required for the opening and extending of Twelfth street, from Fillmore avenue to Astoria avenue, as shown on a map or plan adopted by the Board of Estimate and Apportionment on November 24, 1916, and approved by the Mayor on December 1, 1916, in the Second Ward, Borough of Queens, City of New York. The real property, title to which is proposed to be acquired, is more particularly bounded and described as follows, to wit:

Beginning at a point formed by the intersection of the northerly line of Fillmore avenue with the easterly line of 12th street; running thence westerly for 83.89 feet along the northerly line of Fillmore avenue to the westerly line of 12th street; thence northerly, deflecting to the right 72° 28' 48" for 193.70 feet along the westerly line of 12th street; thence northerly, deflecting to the right 17° 31' 12" for 1,115.29 feet along the westerly line of 12th street to the southerly line of Jackson avenue; thence northerly, deflecting to the left 5° 42' 38" for 100.50 feet along the westerly line of 12th street to the northerly line of Jackson avenue; thence northerly, deflecting to the right 5° 42' 38" for 1,102.96 feet along the easterly line of 12th street; thence southerly for 206.63 feet along the easterly line of 12th street to the northerly line of Fillmore avenue the point or place of beginning.

to the left on the arc of a circle tangent to the last mentioned course, the radius of which is 400.00 feet, for 293.48 feet along the westerly line of 12th street; thence northerly on a tangent to the last mentioned course for 633.36 feet along the westerly line of 12th street to the southerly line of the Flushing-Astoria Turnpike road (Astoria avenue); thence easterly, deflecting to the right 84° 44' 26" for 80.34 feet along the southerly line of the Flushing-Astoria Turnpike road to the easterly line of 12th street; thence southerly, deflecting to the right 95° 15' 34" for 640.72 feet along the easterly line of 12th street; thence southerly, deflecting to the right on the arc of a circle tangent to the last mentioned course, the radius of which is 480.00 feet, for 352.18 feet along the easterly line of 12th street; thence southerly, deflecting to the left on the arc of a circle tangent to the last mentioned course the radius of which is 420.00 feet, for 234.30 feet along the easterly line of 12th street; thence southerly on a tangent to the last mentioned course for 1,359.34 feet along the easterly line of 12th street; thence southerly, deflecting to the left 35° 37' 01" for 1,998.59 feet along the easterly line of 12th street to the northerly line of Jackson avenue; thence southerly, deflecting to the left 5° 42' 38" for 100.50 feet along the easterly line of 12th street to the southerly line of Jackson avenue; thence southerly, deflecting to the right 5° 42' 38" for 1,102.96 feet along the easterly line of 12th street; thence southerly for 206.63 feet along the easterly line of 12th street to the northerly line of Fillmore avenue the point or place of beginning.

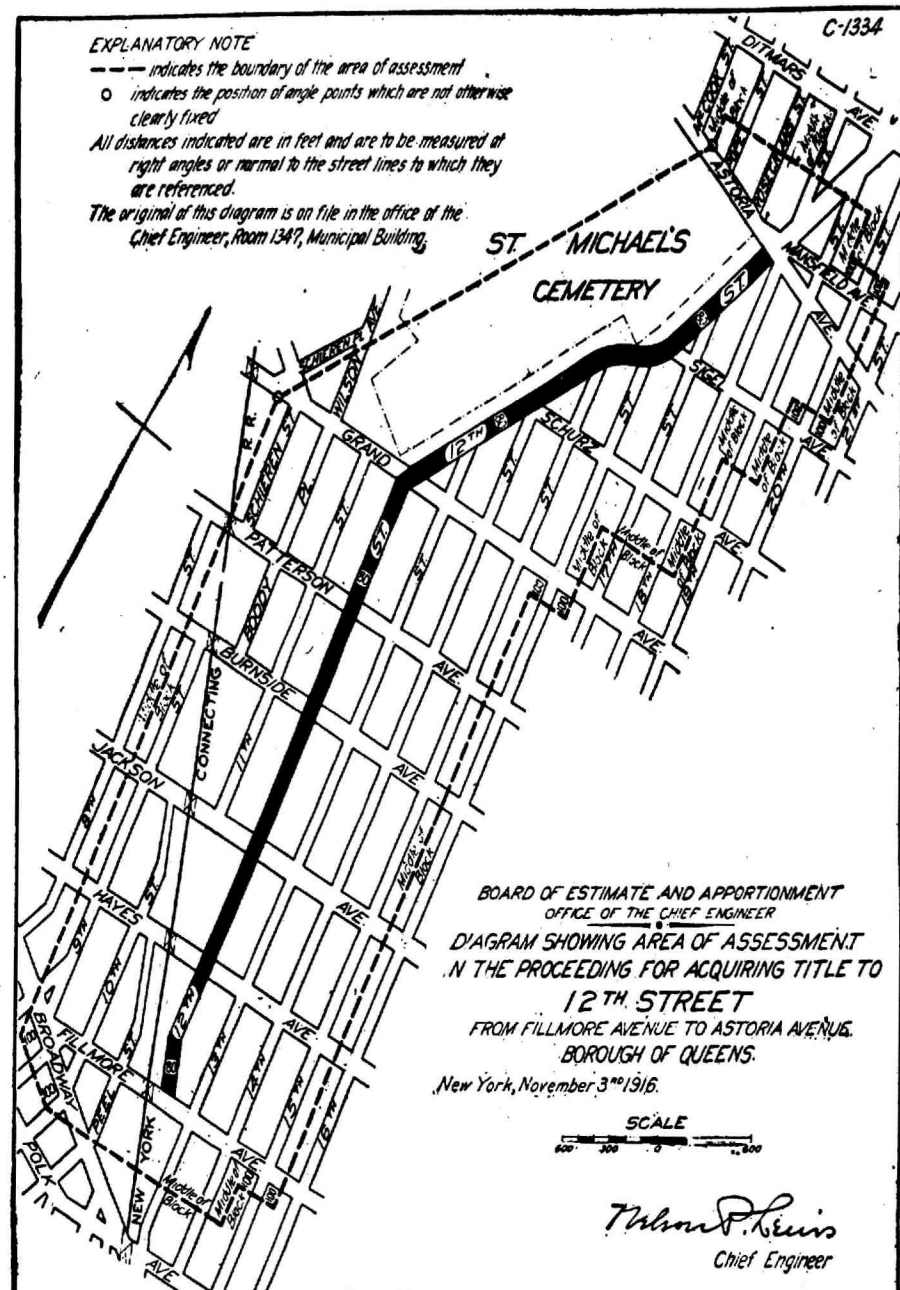
The property affected by the above proceeding is located in Blocks Nos. 1098, 1099, 1205 to 1209 inclusive, 1216 to 1218 inclusive, 1223, 1224, 1229, 1230, 1260, 1261, 1312, 1313, 1656, 1657 of the land map of The City of New York, Borough of Queens.

Twelfth street, extending from Fillmore avenue to Astoria avenue, in the Second Ward, Borough of Queens, City of New York, is laid down upon Section 10 of the Final Maps of the Borough of Queens, approved by the Board of Estimate and Apportionment November 2, 1911, by the Mayor November 18, 1911, copies of which were filed at the office of the President of the Borough of Queens February 28, 1912, at the office of the County Clerk of Queens County at Jamaica February 26, 1912, and at the office of the Corporation Counsel of the City of New York February 27, 1912, and upon the Alteration Map No. 674, showing a change in the street system within the territory bounded by Jackson avenue, 11th street, Grand avenue, 12th street, Astoria avenue, etc., approved by the Board of Estimate and Apportionment November 24, 1916, by the Mayor December 1, 1916, copies of which were filed at the office of the President

of the Borough of Queens March 1, 1917, at the office of the County Clerk of Queens County at Jamaica March 1, 1917, and at the office of the Corporation Counsel of the City of New York February 27, 1917.

The Board of Estimate and Apportionment, by resolutions adopted on the 5th day of November,

1915, and on the 8th day of December, 1916, determined that the whole cost and expense of this proceeding shall be assessed upon the property deemed to be benefited thereby, and that the area of assessment for benefit in this proceeding be fixed and determined to be as shown on the following diagram:



Dated, New York, April 14, 1917.
 LAMAR HARDY, Corporation Counsel, Municipal Building, Borough of Manhattan, City of New York. a14,25

Filing Bills of Costs.

In the Matter of the Application of The City of New York, relative to acquiring title wherever the same has not been heretofore acquired for the same purpose in fee to the lands, tenements and hereditaments required for the opening and extending of SEVENTEENTH AVENUE from Winthrop Avenue to Berrian Avenue, in the First Ward, Borough of Queens, City of New York.

NOTICE IS HEREBY GIVEN THAT THE bill of costs, charges and expenses incurred by reason of the proceedings in the above entitled matter will be presented for taxation to one of the Justices of the Supreme Court of the State of New York, Second Department, at a Special Term for the hearing of motions, held at Trial Term, Part I, at the Queens County Court House, Long Island City, in the Borough of Queens, in the City of New York, on the 26th day of April, 1917, at 10 o'clock in the forenoon of that day, or as soon thereafter as Counsel can be heard thereon; and that the said bill of costs, charges and expenses has been deposited in the Office of the Clerk of the County of Queens, there to remain for and during the space of ten days, as required by law.

Dated, New York, March 15, 1917.

JOHN HETHERINGTON, SAMUEL J. WOOD, ROBERT PRICE BELL, Commissioners of Estimate; JOHN HETHERINGTON, Commissioner of Assessment.
 WALTER C. SHEPPARD, Clerk. a13,24

In the Matter of the Application of The City of New York, relative to acquiring title in fee wherever the same has not been heretofore acquired, to the lands, tenements and hereditaments required for the opening and extending of 64TH STREET, from New Utrecht Avenue to West Street, excluding the right of way of the New York and Sea Beach Railroad; and 65TH STREET, from New Utrecht Avenue to 18th Avenue, in the 30th and 31st Wards, Borough of Brooklyn, The City of New York.

NOTICE IS HEREBY GIVEN THAT THE bill of costs, charges and expenses incurred by reason of the proceedings in the above entitled matter will be presented for taxation to one of the Justices of the Supreme Court of the State of New York, Second Department, at a Special Term thereof, to be held at the County Court House in the Borough of Brooklyn, in the City of New York, on the 25th day of April, 1917, at 10 o'clock in the forenoon of that day, or as soon thereafter as Counsel can be heard thereon; and that the said bill of costs, charges and expenses has been deposited in the office of the Clerk of the County of Kings, there to remain for and during the space of ten days, as required by law.

Dated, New York, April 12, 1917.

E. H. PILSBURY, HUGH J. MCCORMACK, WM. A. ALCOCK, Commissioners of Estimate, E. H. PILSBURY, Commissioner of Assessment.
 ANDREW C. TROY, Clerk. a12,23

SUPREME COURT—ULSTER, GREENE, DELAWARE AND SCHOHARIE COUNTIES.

SCHOHARIE RESERVOIR AND SHANDAKEN TUNNEL, SECTION I.

In the Matter of the Application and Petition of the Board of Water Supply of the City of New York for the appointment of a commission under Chapter 724 of the Laws of 1905, as amended.

PUBLIC NOTICE IS HEREBY GIVEN THAT it is the intention of the Corporation Counsel of The City of New York to make application to the Supreme Court for the appointment of commissioners under Chapter 724 of the Laws of 1905, as amended.

Such application is to be made at a Special Term of the said Court to be held at the Court House in the City of Kingston, Ulster County, New York, on the 5th day of May, 1917, at 10 o'clock in the forenoon of that day or as soon thereafter as counsel can be heard.

The object of this application is to obtain an order of the Court for the appointment of three disinterested and competent freeholders, at least

one of whom shall reside in the County of New York, and at least one of whom shall reside in one of the Counties of Ulster, Greene, Delaware or Schoharie, as Commissioners of Appraisal to ascertain and appraise the compensation to be made to the owners and all persons interested in the real estate laid down on a certain map entitled:

"Board of Water Supply of the City of New York. Map of real estate situated in the Towns of Shandaken, County of Ulster, Lexington and Prattsville, County of Greene, Roxbury, County of Delaware and Gilboa, County of Schoharie, State of New York, to be acquired by the City of New York under the provisions of chapter 724 of the laws of 1905 as amended for the construction of Schoharie reservoir, in the vicinity of Prattsville, and the Shandaken tunnel and appurtenances from the Schoharie Creek at the Delaware-Schoharie county line to the Esopus creek near Allabon."

—and which map was filed as follows:
 In the County Clerk's office, County of Ulster, at Kingston, N. Y., on the 26th day of January, 1917;

In the County Clerk's office, County of Greene, at Catskill, N. Y., on the 26th day of January, 1917;

In the County Clerk's office, County of Delaware, at Delhi, N. Y., on the 31st day of January, 1917;

In the County Clerk's office, County of Schoharie, at Schoharie, N. Y., on the 31st day of January, 1917;

—and that said Commissioners of Appraisal shall also ascertain and determine and state separately the items of damage, if any, for such decrease in value as the owner of any real estate not taken or of any established business may be entitled by reason of Section 42, Chapter 724, of the Laws of 1905, as amended by Section 9, Chapter 314, of the Laws of 1906, and as amended by Section 2, Chapter 527 of the Laws of 1916, provided that an agreement cannot be had with the Board of Water Supply, and further provided that said damages arise by reason of acts of the City of New York or its Board of Water Supply after May 12, 1916.

And for such other and further relief as may be just and proper.

The real estate laid down on said map is situated in the Towns of Shandaken, County of Ulster, Lexington, County of Greene, Roxbury, County of Delaware, and Gilboa, County of Schoharie, State of New York.

The following is a description of the real estate proposed to be taken or affected for the purposes indicated in Chapter 724 of the Laws of 1905, as amended, as laid down on said map:

Beginning at a point in Schoharie creek, at the junction of the lines between the Counties of Schoharie, Greene and Delaware, which is also the junction of the lines between the Towns of Gilboa, Conesville, Prattsville and Roxbury, and is in the easterly line of parcel No. 1, and running thence along the center line of the creek S. 45° 11' W. 236.5 feet and S. 39° 27' W. 227.5 feet; thence N. 50° 33' W. 81.8 feet to the westerly bank of said creek and the northeast corner of parcel No. 3; thence along the westerly bank of said creek and partly along the easterly line of said parcel the following courses and distances: S. 36° 23' W. 523.2 feet, S. 25° 54' W. 194.5 feet, S. 40° 49' W. 290.7 feet, S. 33° 47' W. 1,123.8 feet, and S. 13° 58' W. 401.9 feet to the most northerly point of parcel No. 4; thence along the easterly line of said parcel, crossing said creek to the easterly bank thereof, S. 49° 06' E. 859.9 feet; thence along the easterly line of said parcel the following courses and distances: S. 67° 06' W. 447.3 feet, S. 41° 08' W. 744.9 feet, S. 20° 28' W. 151.6 feet, S. 13° 00' E. 324.3 feet, S. 73° 56' E. 694.1 feet, S. 71° 51' E. 632.3 feet, S. 75° 15' E. 1,111.5 feet and S. 40° 33' E. 137.0 feet to the most easterly point of said parcel No. 4; thence crossing said creek and continuing along the easterly line of said parcel, which is the northerly line of the Batavia Patent, S. 57° 56' W. 1,422.0 feet; thence continuing along the easterly line of said parcel S. 34° 02' W. 282.3 feet S. 51° 30' W. 281.1 feet and S. 6° 40' E. 1,008.4 feet, crossing the Bear Kill twice, to the southeast corner of said parcel No. 4; thence along the southerly line of said parcel, which is the exterior taking line, S. 78° 48' W. 671.9 feet,

crossing the Fannie brook; thence along the westerly line of said parcel, crossing a road along the westerly side of Schoharie creek leading from Prattsville to Gilboa, and recrossing the Bear Kill, N. 41° 27' W. 1,140.6 feet; thence N. 44° 42' E. 547.3 feet, again crossing the Bear Kill and the before mentioned road; thence N. 12° 31' W. 388.0 feet; thence S. 72° 23' W. 83.0 feet, again crossing the before mentioned road; thence N. 17° 37' W. 106.4 feet; thence on a curve to the right with a radius of 4,347.5 feet, 492.4 feet; thence S. 78° 53' W. 16.0 feet; thence N. 11° 07' W. 325.0 feet to the most easterly point of parcel No. 5, which parcel is the most northerly parcel to be acquired for the Shandaken tunnel; thence along the easterly line of said parcel S. 7° 14' W. 2,353.6 feet, crossing the Bear Kill and the Prattsville-Grand Gorge State Highway near its junction with the road to Gilboa; thence continuing along the easterly line of said parcel No. 5 and parcels Nos. 6, 7 and 10, crossing Fannie brook and the road to Johnson Hollow, S. 22° 22' E. 3,717.5 feet to the westerly line of parcel No. 9; thence along the westerly and northerly lines of said parcel and along Fly brook, the following courses and distances: N. 2° 56' W. 73.0 feet, N. 53° 50' E. 107.1 feet, N. 32° 27' E. 117.4 feet and N. 65° 03' E. 209.0 feet to the most westerly point of parcel No. 13; thence along the northerly line of said parcel and continuing along Fly brook, N. 65° 03' E. 40.6 feet; thence along the easterly line of said parcel S. 34° 49' E. 568.2 feet to the most easterly point thereof, being a point in the line between the Counties of Delaware and Greene and the Towns of Roxbury and Prattsville; thence along the said county and town line and the easterly line of said parcel No. 13 and parcels Nos. 9, 8 and 11, S. 27° 53' W. 391.2 feet to the southeast corner of parcel No. 11; thence along the southerly line of said parcel S. 84° 25' W. 285.9 feet to the northeast corner of parcel No. 12; thence along the easterly line of said parcel and parcels Nos. 14, 16, 17, 15, 18, 19, 20, 21, 22 and 23, crossing two roads to Prattsville, S. 27° 58' E. 12,758.1 feet to the most westerly point of parcel No. 23A; thence along the westerly, northerly and easterly lines of said parcel N. 40° 31' E. 149.0 feet to the southerly side of a road to Prattsville, S. 85° 04' E. 61.4 feet and S. 40° 31' W. 145.2 feet to the most northerly point of parcel No. 24; thence along the northerly, easterly and southerly lines of said parcel S. 46° 11' E. 1,046.6 feet, S. 3° 47' E. 245.0 feet and S. 86° 13' W. 459.4 feet to the northeast corner of parcel No. 25; thence along the easterly line of said parcel and parcels Nos. 26, 27, 28 and 29, crossing the line between the Towns of Prattsville and Lexington, the Little West kill and a road to Lexington and Prattsville, S. 15° 47' E. 9,422.3 feet to a point in the northerly line of parcel No. 30; thence along the northerly, easterly and southerly lines of said parcel, the following courses and distances: N. 82° 55' E. 81.8 feet, N. 61° 44' E. 45.7 feet, N. 54° 39' E. 84.3 feet, S. 14° 14' E. 216.1 feet, S. 59° 07' E. 173.7 feet, S. 12° 33' W. 275.3 feet and N. 85° 40' W. 173.7 feet to the northerly line of parcel No. 31; thence along the easterly line of said parcel No. 31 and along the easterly line of parcels Nos. 32, 33, 34, 35, 36 and 37, crossing a road to Lexington and Prattsville, S. 26° 43' E. 12,630.9 feet to the westerly line of parcel No. 38; thence partly along the westerly and along the northerly and easterly lines of said parcel, the following courses and distances: N. 12° 20' E. 916.2 feet, S. 61° 08' E. 579.5 feet, S. 19° 42' E. 124.3 feet, S. 31° 02' E. 49.3 feet, S. 23° 43' W. 87.5 feet, S. 56° 13' E. 24.2 feet, S. 53° 42' W. 690.0 feet, and S. 10° 31' E. 151.8 feet to the center of a road to Lexington; thence along said road and the easterly line of parcel No. 38 S. 69° 04' W. 87.2 feet and S. 58° 21' W. 167.4 feet to the northeast corner of parcel No. 40; thence along the easterly line of said parcel and parcels Nos. 39, 41, 42, 43, 44, 45, 46, 48, 47 and 49, crossing the West kill twice and a road leading to West kill, S. 7° 20' W. 10,023.2 feet to the most northerly point of parcel No. 50; thence along the northerly line of said parcel S. 77° 02' E. 360.4 feet and S. 44° 46' E. 238.0 feet to the center of a road from Bushnellville to West kill; thence along the center line of said road and the easterly line of said parcel, the following courses and distances: S. 36° 36' W. 282.8 feet, S. 31° 13' W. 115.8 feet, S. 11° 51' W. 82.8 feet, S. 37° 36' W. 126.2 feet, S. 51° 00' W. 128.7 feet, S. 43° 32' W. 193.1 feet, S. 35° 25' W. 140.7 feet and S. 36° 44' W. 63.4 feet to the most northerly point of parcel No. 51; thence along the easterly line of said parcel and parcels Nos. 52, 53 and 54, crossing Places brook, S. 11° 51' W. 13,127.4 feet to the northeast corner of parcel No. 55; thence along the easterly line of said parcel S. 25° 34' E. 497.5 feet to the most northerly corner of parcel No. 56; thence along the easterly and southerly lines of said parcel S. 38° 13' E. 52.6 feet and S. 66° 41' W. 3.1 feet to the most northerly point of parcel No. 57, said point being in the northerly bank of Milk creek; thence along the northerly line of said parcel S. 69° 45' E. 5.7 feet to a point in the easterly line of said parcel, which point is in Milk creek; thence along the easterly line of said parcel and parcels Nos. 58, 59 and 60, crossing Angle creek and the line between the Counties of Greene and Ulster, which is also the line between the Towns of Lexington and Shandaken, S. 38° 13' E. 13,507.3 feet to the most northerly point of parcel No. 61; thence along the northerly and easterly lines of said parcel S. 60° 42' E. 454.4 feet and S. 12° 03' W. 332.0 feet to the northeast corner of parcel No. 62; thence along the easterly line of said parcel and parcels Nos. 65, 66, 67 and 68, crossing Peck Bushkill and a road to Phenicia, S. 24° 27' E. 7,469.0 feet to a point in the northerly line of parcel No. 69; thence along the northerly line of said parcel No. 65° 33' E. 49.8 feet to the most northerly point of parcel No. 70; thence along the northerly, easterly and southerly lines of said parcel, the following courses and distances: S. 63° 21' E. 130.0 feet, S. 15° 30' E. 111.1 feet, S. 14° 39' W. 470.3 feet, S. 69° 08' E. 428.8 feet, S. 50° 18' E. 440.2 feet, S. 19° 28' E. 216.6 feet and S. 70° 34' W. 60.4 feet to a point in the northerly side of a road from Phenicia to Shandaken; thence along the northerly side of said road and continuing along the southerly line of parcel No. 70, N. 66° 08' W. 890.9 feet; thence S. 23° 52' W. 50.0 feet, crossing the before mentioned road to the northerly bank of Esopus creek; thence along said bank and continuing along the southerly line of parcel No. 70, N. 69° 21' W. 227.1 feet; thence N. 20° 35' E. 190.0 feet, again crossing the before mentioned road; thence continuing along the westerly lines of said parcel, N. 74° 59' W. 141.6 feet and N. 26° 39' E. 490.8 feet to the most southerly point of parcel No. 69; thence along the westerly and northerly lines of said parcel N. 24° 27' W. 162.0 feet and N. 65° 33' E. 126.0 feet to the most southerly point of parcel No. 68; thence along the westerly line of parcels Nos. 68 and 67, N. 24° 27' W. 3,225.5 feet to a point in the southerly line of parcel No. 66; thence along the southerly and westerly lines of said parcel N. 67° 44' W. 10.2 feet and N. 27° 36' E. 8.9 feet to a point in the westerly line of said parcel and parcel No. 62, crossing a road to Phenicia and the Peck Bushkill, N. 24° 27' W. 4,223.6 feet to a point in the southerly line of parcel No. 61; thence along said southern line, S. 50° 06' W. 199.2 feet to the most easterly point of parcel No. 63; thence along the easterly line of said parcel and parcel No. 64, S. 50° 06'

W. 159.6 feet, on a curve to the left with a radius of 75.0 feet, 80.6 feet, S. 11° 30' E. 239.2 feet, crossing the Peck Bushkill, to the center of a road to Phenicia; thence along the southerly line of parcel No. 64 and the center line of said road, S. 68° 18' W. 118.2 feet; thence along the westerly line of said parcel No. 64 and parcel No. 63, N. 34° 00' E. 93.0 feet, N. 11° 30' W. 195.0 feet, again crossing the Peck Bushkill; on a curve to the right with a radius of 125.0 feet, 134.4 feet, N. 50° 06' E. 118.5 feet to a point in the southerly line of parcel No. 61; thence along the southerly, westerly and northerly lines of said parcel, N. 79° 16' W. 612.2 feet, N. 10° 39' E. 308.3 feet and N. 59° 57' E. 498.9 feet to the most southerly point of parcel No. 60; thence along the westerly line of said parcel and parcels Nos. 59, 58 and 57, crossing the line between the Counties of Greene and Ulster, which is also the line between the Towns of Lexington and Shandaken, and Angle creek, N. 38° 13' W. 13,483.4 feet to the center of Milk creek, which point is the most easterly corner of parcel No. 56A; thence along the center line of said creek and the easterly line of said parcel, the following courses and distances: S. 12° 45' W. 66.9 feet, S. 41° 36' W. 60.8 feet, S. 85° 27' W. 75.0 feet, S. 40° 34' W. 45.0 feet, S. 10° 53' E. 86.1 feet, S. 56° 28' W. 39.9 feet, S. 52° 03' W. 73.8 feet, S. 26° 00' W. 124.8 feet, S. 25° 43' W. 114.1 feet, S. 12° 21' W. 117.5 feet, S. 70° 16' W. 116.5 feet and S. 33° 52' W. 51.9 feet; thence along the southerly line of said parcel, N. 89° 31' W. 74.3 feet to the center of a road to Bushnellville; thence along the center of said road and the westerly line of said parcel No. 56A and parcel No. 55, N. 17° 29' W. 240.6 feet and N. 5° 47' W. 38.8 feet; thence S. 62° 34' E. 17.9 feet to the easterly side of said road; thence continuing along the easterly side of said road and the westerly line of parcel No. 55, the following courses and distances: N. 4° 55' W. 37.1 feet, N. 6° 51' E. 183.2 feet, N. 6° 29' E. 461.9 feet and N. 3° 17' E. 293.3 feet to the northwest corner of said parcel; thence along the northerly line of said parcel, N. 82° 26' E. 209.8 feet and S. 79° 13' E. 75.5 feet to the southwest corner of parcel No. 54; thence along the westerly line of said parcel and parcels Nos. 53 and 52, crossing Places brook, N. 11° 51' E. 13,072.4 feet to a point in the southerly line of parcel No. 51; thence partly along the southerly line of said parcel, N. 55° 49' W. 0.6 foot to the center of a road from Bushnellville to West Kill, which is also the most southerly point of parcel No. 50; thence crossing said road and running along the southerly and westerly lines of said parcel, N. 51° 03' W. 188.0 feet, N. 13° 16' E. 775.7 feet and N. 26° 45' E. 281.9 feet to the most southerly point of parcel No. 49; thence along the westerly line of said parcel and parcels Nos. 47, 48, 46, 45, 44, 43, 42, 41, 39 and 40, crossing a road to West Kill and the West Kill (twice), N. 7° 20' E. 10,573.8 feet to the most southerly corner of parcel No. 38, being a point in the center of a road to Lexington; thence crossing the said road and running partly along the westerly line of said parcel, N. 37° 27' W. 43.2 feet and N. 6° 39' E. 257.0 feet to the most southerly point of parcel No. 37; thence along the westerly line of said parcel and parcels Nos. 36, 35, 34, 33, 32 and 31, crossing a road to Lexington and Prattsville, N. 26° 43' W. 12,724.9 feet to the most northerly point of parcel No. 31, said point being in the southerly line of parcel No. 30; thence running partly along the southerly, along the westerly and partly along the northerly lines of said parcel and along the road to Lexington and Prattsville, the following courses and distances: N. 76° 47' W. 136.2 feet, S. 86° 51' W. 374.0 feet, N. 6° 53' W. 394.5 feet, S. 83° 13' E. 93.7 feet, N. 85° 41' E. 122.3 feet, N. 79° 33' E. 109.8 feet and N. 82° 55' E. 94.0 feet to the southwest corner of parcel No. 29; thence along the westerly line of said parcel and parcels Nos. 28, 27, 26 and 25, crossing a road to Lexington and Prattsville, the Little West kill and the line between the Towns of Prattsville and Lexington, N. 15° 47' W. 9,423.8 feet to the southwest corner of parcel No. 24; thence along the westerly line of said parcel N. 17° 03' W. 477.2 feet and N. 23° 25' W. 518.9 feet to the northwest corner of said parcel, which is also the most southerly point of parcel No. 23; thence partly along the westerly line of said parcel N. 23° 25' W. 55.6 feet and continuing along the westerly line of parcels Nos. 23, 22, 21, 20, 19, 18, 15, 17, 16, 14 and 12, crossing two roads to Prattsville and the line between the Counties of Delaware and Greene, which is also the line between the Towns of Roxbury and Prattsville, N. 27° 58' W. 12,778.1 feet to the northwest corner of parcel No. 12, said point being in the southerly line of parcel No. 11; thence partly along the southerly and along the westerly lines of said parcel, S. 84° 25' W. 154.5 feet, N. 53° 12' W. 294.5 feet, crossing Fly brook and N. 18° 03' E. 121.4 feet to a point in the southerly line of parcel No. 8; thence partly along the southerly line of said parcel, on a curve to the right with a radius of 1,532.5 feet, 142.5 feet to a point in the easterly line of the road to Johnson Hollow; thence continuing along the westerly line of said parcel and the easterly line of said road, N. 36° 28' E. 50.2 feet; thence on a curve to the left with a radius of 1,482.5 feet, 194.6 feet to a point in Fly brook; thence continuing along said brook, N. 30° 09' E. 151.3 feet to the most southerly point of parcel No. 10; thence along the westerly line of said parcel and parcels Nos. 7 and 6, and partly along the westerly line of parcel No. 5, crossing a road to Johnson Hollow, Fannie brook and a branch of the road to Grand Gorge, N. 22° 22' W. 3,803.8 feet; thence continuing along the westerly line of said parcel No. 5, crossing the road to Grand Gorge and the Bear Kill, N. 7° 14' E. 2,435.5 feet to the most northerly point of said parcel, said point being in the exterior taking line, which is also the westerly line of parcel No. 4; thence along the westerly line of said parcel the following courses, distances and curves: N. 11° 07' W. 182.4 feet, on a curve to the right with a radius of 2,931.0 feet, 247.5 feet, N. 6° 17' W. 135.3 feet, on a curve to the right with a radius of 1,976.0 feet, 599.5 feet and N. 11° 06' E. 513.9 feet to the northwest corner of said parcel No. 4 and the southwest corner of parcel No. 3; thence continuing along the exterior taking line and the westerly line of said parcel No. 3, N. 11° 06' E. 633.5 feet, on a curve to the right with a radius of 1,021.0 feet, 309.5 feet, N. 28° 28' E. 446.6 feet, S. 61° 32' E. 16.0 feet, N. 28° 28' E. 108.5 feet, on a curve to the left with a radius of 448.3 feet, 214.5 feet, N. 1° 03' E. 107.9 feet, on a curve to the right with a radius of 548.3 feet, 326.0 feet, N. 35° 07' E. 142.1 feet, on a curve to the right with a radius of 548.3 feet, 209.6 feet, N. 57° 01' E. 116.1 feet, on a curve to the left with a radius of 768.6 feet, 237.1 feet and N. 39° 20' E. 245.2 feet to the northwest corner of said parcel No. 3, which is the most southerly point of parcel No. 1; thence continuing along the exterior taking line and the westerly line of said parcel, the following courses, distances and curves: N. 39° 20' E. 326.1 feet, on a curve to the left with a radius of 1,860.0 feet, 200.4 feet, N. 33° 10' E. 672.5 feet, crossing the Schoharie-Delaware County line, which is also the line between the Towns of Gilboa and Roxbury, on a curve to the right with a radius of 878.1 feet, 253.6 feet, on a curve to the left with a radius of 666.3 feet, 330.0 feet, N. 21° 20'

E. 75.2 feet, on a curve to the right with a radius of 746.5 feet, 174.6 feet, on a curve to the left with a radius of 1,096.0 feet, 334.3 feet, N. 17° 16' E. 649.4 feet, on a curve to the left with a radius of 452.1 feet, 356.8 feet, on a curve to the right with a radius of 480.6 feet, 224.0 feet, on a curve to the left with a radius of 448.3 feet, 498.8 feet, N. 65° 00' W. 317.7 feet, on a curve to the right with a radius of 548.3 feet, 365.2 feet, N. 26° 51' W. 83.8 feet, on a curve to the left with a radius of 1,553.6 feet, 92.6 feet, said point being the northwest corner of parcel No. 1; thence along the northerly line of said parcel N. 86° 01' E. 1,418.2 feet, S. 57° 36' E. 120.2 feet, S. 1° 52' E. 99.4 feet and N. 85° 58' E. 945.5 feet to the northeast corner of said parcel No. 1, said point being in the center of Schoharie creek, and in the line between the Towns of Conesville and Gilboa; thence along the easterly line of said parcel, the center line of said creek and the said town line, the following courses and distances: S. 3° 32' E. 146.3 feet, S. 12° 04' E. 368.1 feet, S. 5° 19' W. 215.9 feet, S. 21° 04' W. 386.8 feet, S. 10° 39' W. 324.6 feet, S. 13° 26' W. 389.0 feet, S. 30° 09' W. 364.3 feet, S. 33° 23' W. 354.5 feet, S. 30° 17' W. 158.6 feet, S. 27° 13' W. 277.7 feet, S. 31° 33' W. 215.9 feet, S. 42° 07' W. 210.3 feet, S. 49° 00' W. 111.3 feet, S. 45° 00' W. 178.2 feet, S. 55° 59' W. 196.6 feet, S. 51° 45' W. 132.4 feet, S. 58° 57' W. 222.9 feet and S. 54° 07' W. 249.6 feet to the point or place of beginning.

The rights to be acquired by the City of New York in the above described real estate are as follows: The fee in parcels Nos. 1, 2, 3, 4, 8, 9, 11, 13, 24, 30, 38, 50, 55, 61, 69 and 70, and a perpetual easement in parcels Nos. 5, 6, 7, 10, 12, 14, 23, 24, 25, 29, 31, 37, 38, 39, 40, 41, 42, 43, 44, 45, 46, 47, 48, 49, 51, 52, 53, 54, 55, 56, 57, 58, 59, 60, 61, 62, 63, 64, 65, 66, 67, 68, 69, 70, 71, 72, 73, 74, 75, 76, 77, 78, 79, 80, 81, 82, 83, 84, 85, 86, 87, 88, 89, 90, 91, 92, 93, 94, 95, 96, 97, 98, 99, 100, 101, 102, 103, 104, 105, 106, 107, 108, 109, 110, 111, 112, 113, 114, 115, 116, 117, 118, 119, 120, 121, 122, 123, 124, 125, 126, 127, 128, 129, 130, 131, 132, 133, 134, 135, 136, 137, 138, 139, 140, 141, 142, 143, 144, 145, 146, 147, 148, 149, 150, 151, 152, 153, 154, 155, 156, 157, 158, 159, 160, 161, 162, 163, 164, 165, 166, 167, 168, 169, 170, 171, 172, 173, 174, 175, 176, 177, 178, 179, 180, 181, 182, 183, 184, 185, 186, 187, 188, 189, 190, 191, 192, 193, 194, 195, 196, 197, 198, 199, 200, 201, 202, 203, 204, 205, 206, 207, 208, 209, 210, 211, 212, 213, 214, 215, 216, 217, 218, 219, 220, 221, 222, 223, 224, 225, 226, 227, 228, 229, 230, 231, 232, 233, 234, 235, 236, 237, 238, 239, 240, 241, 242, 243, 244, 245, 246, 247, 248, 249, 250, 251, 252, 253, 254, 255, 256, 257, 258, 259, 260, 261, 262, 263, 264, 265, 266, 267, 268, 269, 270, 271, 272, 273, 274, 275, 276, 277, 278, 279, 280, 281, 282, 283, 284, 285, 286, 287, 288, 289, 290, 291, 292, 293, 294, 295, 296, 297, 298, 299, 300, 301, 302, 303, 304, 305, 306, 307, 308, 309, 310, 311, 312, 313, 314, 315, 316, 317, 318, 319, 320, 321, 322, 323, 324, 325, 326, 327, 328, 329, 330, 331, 332, 333, 334, 335, 336, 337, 338, 339, 340, 341, 342, 343, 344, 345, 346, 347, 348, 349, 350, 351, 352, 353, 354, 355, 356, 357, 358, 359, 360, 361, 362, 363, 364, 365, 366, 367, 368, 369, 370, 371, 372, 373, 374, 375, 376, 377, 378, 379, 380, 381, 382, 383, 384, 385, 386, 387, 388, 389, 390, 391, 392, 393, 394, 395, 396, 397, 398, 399, 400, 401, 402, 403, 404, 405, 406, 407, 408, 409, 410, 411, 412, 413, 414, 415, 416, 417, 418, 419, 420, 421, 422, 423, 424, 425, 426, 427, 428, 429, 430, 431, 432, 433, 434, 435, 436, 437, 438, 439, 440, 441, 442, 443, 444, 445, 446, 447, 448, 449, 450, 451, 452, 453, 454, 455, 456, 457, 458, 459, 460, 461, 462, 463, 464, 465, 466, 467, 468, 469, 470, 471, 472, 473, 474, 475, 476, 477, 478, 479, 480, 481, 482, 483, 484, 485, 486, 487, 488, 489, 490, 491, 492, 493, 494, 495, 496, 497, 498, 499, 500, 501, 502, 503, 504, 505, 506, 507, 508, 509, 510, 511, 512, 513, 514, 515, 516, 517, 518, 519, 520, 521, 522, 523, 524, 525, 526, 527, 528, 529, 530, 531, 532, 533, 534, 535, 536, 537, 538, 539, 540, 541, 542, 543, 544, 545, 546, 547, 548, 549, 550, 551, 552, 553, 554, 555, 556, 557, 558, 559, 560, 561, 562, 563, 564, 565, 566, 567, 568, 569, 570, 571, 572, 573, 574, 575, 576, 577, 578, 579, 580, 581, 582, 583, 584, 585, 586, 587, 588, 589, 590, 591, 592, 593, 594, 595, 596, 597, 598, 599, 600, 601, 602, 603, 604, 605, 606, 607, 608, 609, 610, 611, 612, 613, 614, 615, 616, 617, 618, 619, 620, 621, 622, 623, 624, 625, 626, 627, 628, 629, 630, 631, 632, 633, 634, 635, 636, 637, 638, 639, 640, 641, 642, 643, 644, 645, 646, 647, 648, 649, 650, 651, 652, 653, 654, 655, 656, 657, 658, 659, 660, 661, 662, 663, 664, 665, 666, 667, 668, 669, 670, 671, 672, 673, 674, 675, 676, 677, 678, 679, 680, 681, 682, 683, 684, 685, 686, 687, 688, 689, 690, 691, 692, 693, 694, 695, 696, 697, 698, 699, 700, 701, 702, 703, 704, 705, 706, 707, 708, 709, 710, 711, 712, 713, 714, 715, 716, 717, 718, 719, 720, 721, 722, 723, 724, 725, 726, 727, 728, 729, 730, 731, 732, 733, 734, 735, 736, 737, 738, 739, 740, 741, 742, 743, 744, 745, 746, 747, 748, 749, 750, 751, 752, 753, 754, 755, 756, 757, 758, 759, 760, 761, 762, 763, 764, 765, 766, 767, 768, 769, 770, 771, 772, 773, 774, 775, 776, 777, 778, 779, 780, 781, 782, 783, 784, 785, 786, 787, 788, 789, 790, 791, 792, 793, 794, 795, 796, 797, 798, 799, 800, 801, 802, 803, 804, 805, 806, 807, 808, 809, 810, 811, 812, 813, 814, 815, 816, 817, 818, 819, 820, 821, 822, 823, 824, 825, 826, 827, 828, 829, 830, 831, 832, 833, 834, 835, 836, 837, 838, 839, 840, 841, 842, 843, 844, 845, 846, 847, 848, 849, 850, 851, 852, 853, 854, 855, 856, 857, 858, 859, 860, 861, 862, 863, 864, 865, 866, 867, 868, 869, 870, 871, 872, 873, 874, 875, 876, 877, 878, 879, 880, 881, 882, 883, 884, 885, 886, 887, 888, 889, 890, 891, 892, 893, 894, 895, 896, 897, 898, 899, 900, 901, 902, 903, 904, 905, 906, 907, 908, 909, 910, 911, 912, 913, 914, 915, 916, 917, 918, 919, 920, 921, 922, 923, 924, 925, 926, 927, 928, 929, 930, 931, 932, 933, 934, 935, 936, 937, 938, 939, 940, 941, 942, 943, 944, 945, 946, 947, 948, 949, 950, 951, 952, 953, 954, 955, 956, 957, 958, 959, 960, 961, 962, 963, 964, 965, 966, 967, 968, 969, 970, 971, 972, 973, 974, 975, 976, 977, 978, 979, 980, 981, 982, 983, 984, 985, 986, 987, 988, 989, 990, 991, 992, 993, 994, 995, 996, 997, 998, 999, 1000.

Reference is hereby made to the map, filed as aforesaid in the offices of the county clerks of the Counties of Ulster, Greene, Delaware and Schoharie, for a more detailed description of the real estate and the right to be taken therein.

Dated, March 17, 1917.
LAMAR HARDY, Corporation Counsel, Office and P. O. address, Municipal Building, Chambers and Centre Streets, Borough of Manhattan, New York City. m23,mys

NEW YORK SUPREME COURT—SCHOHARIE COUNTY.

SCHOHARIE RESERVOIR, SECTION 2.

In the Matter of the Application and Petition of the Board of Water Supply of The City of New York for the appointment of a commissioner under Chapter 724 of the Laws of 1905, as amended.

PUBLIC NOTICE IS HEREBY GIVEN THAT it is the intention of the Corporation Counsel of The City of New York to make application to the Supreme Court for the appointment of commissioners, under Chapter 724 of the Laws of 1905, as amended.

Such application is to be made at a Special Term of the said Court, to be held at the Court House, in the City of Kingston, Ulster County, New York, on the 5th day of May, 1917, at 10 o'clock in the forenoon of that day, or as soon thereafter as counsel can be heard.

The object of this application is to obtain an order of the Court for the appointment of three disinterested and competent freeholders, at least one of whom shall reside in the County of New York, and at least one of whom shall reside in the County of Schoharie, as Commissioners of Appraisal to ascertain and appraise the compensation to be made to the owners and all persons interested in the real estate laid down on a certain map entitled:

"Board of Water Supply of the City of New York. Map of real estate situated in the Town of Gilboa, County of Schoharie and State of New York, to be acquired by the City of New York under the provisions of chapter 724 of the laws of 1905, as amended, for the construction of Schoharie reservoir, and appurtenances in the vicinity of Gilboa."

—which map was filed in the County Clerk's office, County of Schoharie, at Schoharie, N. Y., on the 19th day of March, 1917, and that said Commissioners of Appraisal shall also ascertain and determine and state separately the items of damage, if any, for such decrease in value as the owner of any real estate not taken or of any established business may be entitled by reason of Section 42, Chapter 724, of the Laws of 1905, as amended by Section 9, Chapter 314 of the Laws of 1906, and as amended by Section 2, Chapter 527 of the Laws of 1916, provided that an agreement cannot be had with the Board of Water Supply, and further provided that said damages arise by reason of acts of the City of New York or its Board of Water Supply after May 12th, 1916.

And for such other and further relief as may be just and proper.

The real estate laid down on said map is situated in the Town of Gilboa, County of Schoharie and State of New York.

The following is a description of the real estate proposed to be taken or affected for the purposes indicated in Chapter 724 of the Laws of 1905, as amended, as laid down on said map:

Beginning at the most northerly point of a line between parcels Nos. 74 and 75, which point is an angle in a stone wall on the easterly side of a road from Grand Gorge to Blenheim, about 1,900 feet northerly from the junction of the roads from Gilboa, South Gilboa, Grand Gorge and Blenheim, and running from thence along the exterior taking line and the northerly and westerly lines of parcels Nos. 74, 76, 79 and 80, the following courses, distances and curves: N. 43° 23' E. 1,414.4 feet, N. 87° 32' E. 393.2 feet, N. 47° 53' E. 278.8 feet, on a curve to the left with a radius of 460.3 feet, 307.4 feet, on a curve to the right with a radius of 495.2 feet, 242.5 feet, N. 46° 57' E. 206.5 feet, on a curve to the right with a radius of 247.5 feet, 236.4 feet, S. 78° 21' E. 129.5 feet, on a curve to the left with a radius of 268.6 feet 273.3 feet, to a point near the westerly side of a road to Blenheim; thence along the northerly line of parcel No. 81 and continuing along the northerly line of the before mentioned parcel No. 80 and the exterior taking line, crossing said road and Schoharie creek, S. 46° 38' E. 291.4 feet; thence along the northerly and the easterly lines of parcel 82 and continuing along the exterior taking line the following courses, distances and curves: N. 82° 54' E. 621.4 feet, S. 65° 36' E. 380.0 feet, crossing a road leading from Gilboa to Broome Center, S. 24° 23' W. 498.0 feet, on a curve to the right with a radius of 623.0 feet, 75.0 feet, S. 31° 20' W. 146.8 feet, on a curve to the left with a radius of 308.1 feet, 185.6 feet, S. 3° 13' E. 221.8 feet, S. 85° 13' E. 723.9 feet and S. 45° 31' E. 795.3 feet to the northeast corner of parcel No. 119; thence S. 7° 23' E. 21.2 feet to a point in the center of a road from Broome Center to Gilboa; thence along the center of the road and the southerly line of parcels Nos. 119 and 120 the following courses and distances: S. 77° 10' W. 90.6 feet, S. 56° 01' W. 83.3 feet, S. 47° 52' W. 131.4 feet, S. 52° 04' W. 49.0 feet, S. 53° 02' E. 24.4 feet, S. 39° 02' W. 204.0 feet, S. 59° 43' W. 79.3 feet, S. 74° 16' W. 77.4 feet, S. 81° 12' W.

282.4 feet, N. 33° 34' E. 29.5 feet, S. 75° 32' W. 167.0 feet, N. 81° 44' W. 19.3 feet to the northeast corner of parcel No. 121; thence along the easterly line thereof S. 33° 37' W. 102.0 feet, N. 66° 22' W. 109.8 feet and S. 33° 17' W. 180.3 feet to a point in the northerly line of parcel No. 127; thence along the northerly, easterly and southerly lines thereof S. 60° 04' E. 57.4 feet, S. 33° 14' W. 14.0 feet and N. 60° 04' W. 57.5 feet to the northeast corner of parcel No. 122; thence along the easterly line thereof S. 33° 17' W. 197.4 feet to a point in the center of a road from Gilboa to Prattville; thence along the center of said road N. 57° 18' W. 17.1 feet to the northeast corner of parcel No. 131; thence along the easterly line thereof S. 32° 04' W. 103.5 feet to a point in the northerly bank of Schoharie creek, which point is also in the northerly line of parcel No. 105; thence along the northerly bank of said creek and the northerly line of said parcel S. 66° 05' E. 35.0 feet, S. 56° 18' E. 216.8 feet, S. 49° 23' E. 43.6 feet, S. 39° 40' E. 217.0 feet; thence S. 48° 24' W. 82.5 feet to a point in the center of said creek and the northerly line of parcel No. 72; thence along the center of said creek and the northerly line of said parcel the following courses and distances: S. 41° 36' E. 321.1 feet, S. 46° 20' E. 211.5 feet, S. 38° 14' E. 126.0 feet, S. 47° 11' E. 370.8 feet, S. 45° 00' E. 182.4 feet, S. 35° 13' E. 124.8 feet, S. 28° 43' E. 297.6 feet and S. 44° 44' E. 156.3 feet; thence S. 30° 19' W. 63.8 feet to a point in the southerly bank of said creek; thence along the southerly line of the before mentioned parcel No. 72 the following courses and distances: S. 84° 55' W. 1,260.4 feet, crossing a road from Gilboa to Prattville, S. 15° 39' W. 356.7 feet, S. 51° 12' W. 330.9 feet to a point in the exterior taking line; thence along said exterior taking line and continuing along the southerly line of said parcel No. 72 N. 58° 34' W. 2,084.6 feet to the most easterly corner of parcel No. 71; thence along the southerly line of said parcel and the exterior taking line S. 63° 58' W. 507.9 feet and N. 85° 13' W. 478.2 feet; thence along the westerly line of parcels Nos. 71 and 72 and the exterior taking line N. 22° 24' W. 1,142.4 feet to the southeast corner of parcel No. 75; thence along the southerly line of said parcel and the exterior taking line S. 88° 38' W. 429.4 feet to a point in the center of a highway from Gilboa to Grand Gorge; thence along the center of said highway and continuing along the exterior taking line and the southerly line of said parcel No. 75, S. 80° 02' W. 113.1 feet, S. 48° 10' W. 107.4 feet, S. 32° 09' W. 90.1 feet, S. 41° 03' W. 236.0 feet to a point at the junction of the roads from Gilboa, South Gilboa, Grand Gorge and Blenheim; thence still continuing along the exterior taking line and along the easterly side of a road to Blenheim the following courses and distances: N. 2° 25' E. 95.1 feet, N. 34° 22' E. 187.8 feet, N. 8° 19' E. 175.4 feet, N. 1° 05' W. 756.2 feet, N. 4° 07' E. 675.4 feet to the point or place of beginning.

The fee is to be acquired in the above described real estate.

Reference is hereby made to the map, filed as aforesaid in the office of the county clerk of the County of Schoharie, for a more detailed description of the real estate to be taken.

Dated, March 19, 1917.

LAMAR HARDY, Corporation Counsel, Office and P. O. address, Municipal Building, Chambers and Center streets, Borough of Manhattan, New York City. m23,mys

DEPARTMENT OF PLANT AND STRUCTURES.

Proposals.

SEALED BIDS WILL BE RECEIVED BY the Commissioner of Plant and Structures at his office, Municipal Building, Manhattan, until 2 p. m., on

THURSDAY, APRIL 26, 1917,
FOR FURNISHING AND DELIVERING GRANITE PAVING BLOCKS TO THE WILLIAMSBURG BRIDGE.

The time allowed for the full delivery of the material and for the complete performance of the contract will be ninety (90) calendar days after the date of certification of the contract by the Comptroller of the City.

The amount of security to guarantee the faithful performance of the contract will be thirty (30) per cent of the total amount for which the contract is awarded.

The right is reserved by the Commissioner to reject all the bids should he deem it to the interest of the City so to do.

Blank forms and specifications may be obtained at the office of the Department of Plant and Structures.

F. J. H. KRACKE, Commissioner.

Dated, April 11, 1917. a14,26

See General Instructions to Bidders on last page, last column, of the "City Record."

DEPARTMENT OF EDUCATION.

Proposals.

SEALED BIDS WILL BE RECEIVED BY the Superintendent of School Buildings, at the office of the Department of Education, Park ave. and 59th st., Manhattan, until 11 a. m., on

MONDAY, APRIL 30, 1917,
Borough of Brooklyn.

FOR ALTERATIONS, FIRE PROTECTION, SANITARY, HEATING, ELECTRIC WORK, ETC., DUPLICATE SCHOOL PLAN, AT PUBLIC SCHOOL 66, OSBORN AND WATKINS STS., NEAR SUTTER AVE., AND PUBLIC SCHOOL 109, DUMONT AVE., POWELL AND SACKMAN STS., BOROUGH OF BROOKLYN.

The time allowed to complete the whole work of each item on each school will be sixty (60) consecutive working days, as provided in the contract.

The amount of security required is as follows: P. S. 66—Item 1, \$4,000; Item 2, \$800; Item 4, \$1,600.

P. S. 109—Item 1, \$4,000; Item 2, \$1,000; Item 4, \$2,200.

The deposit accompanying bid on each item for each school shall be five per cent. of the amount of security.

A separate bid must be submitted for each item on each school and separate awards will be made thereon.

Blank forms, plans and specifications may be obtained or seen at the office of the Superintendent at Estimating Room, 9th floor, Hall of the Board of Education, Park ave. and 59th st., Manhattan, and also at Branch Office, 131 Livingston st., Brooklyn.

C. B. J. SNYDER, Superintendent of School Buildings.

Dated, April 18, 1917. a18,30

See General Instructions to Bidders on last page, last column, of the "City Record."

SEALED BIDS WILL BE RECEIVED BY the Superintendent of School Buildings at the office of the Department of Education, Park ave. and 59th st., Manhattan, until 11 a. m., on

MONDAY, APRIL 30, 1917,
Borough of Brooklyn.

FOR FURNITURE, ETC., DUPLICATE SCHOOL PLAN, AT PUBLIC SCHOOL 66, OSBORN AND WATKINS STS., NEAR SUTTER AVE., AND PUBLIC SCHOOL 109, DU-

MONT AVE., POWELL AND SACKMAN STS., BOROUGH OF BROOKLYN.

The time allowed to complete the whole work on each item will be sixty (60) consecutive working days, as provided in the contract.

The amount of security required is as follows:

Item 1, \$800; Item 2, \$400; Item 3, \$200; Item 4, \$2,000; Item 5, \$1,200.

The deposit accompanying bid on each item shall be five per cent. of the amount of security.

A separate bid must be submitted for each item and separate awards will be made thereon.

Blank forms, plans and specifications may be obtained or seen at the office of the Superintendent, at Estimating Room, 9th floor, Hall of the Board of Education, Park ave. and 59th st., Manhattan, and also at Branch Office, 131 Livingston st., Brooklyn.

C. B. J. SNYDER, Superintendent of School Buildings.

Dated, April 18, 1917. a18,30

See General Instructions to Bidders on last page, last column, of the "City Record."

DEPARTMENT OF PUBLIC CHARITIES.

Proposals.

SEALED BIDS WILL BE RECEIVED BY the Department of Public Charities at the office of the Central Purchase Committee, Room 1220, Municipal Building, Manhattan, until 2.30 p. m., on

THURSDAY, APRIL 26, 1917,

FOR