

THE CITY RECORD.

VOL. XL.

NEW YORK, MONDAY, FEBRUARY 26, 1912.

NUMBER 11795.

THE CITY RECORD.

OFFICIAL JOURNAL OF THE CITY OF NEW YORK.

Published Under Authority of Section 1526, Greater New York Charter, by the
BOARD OF CITY RECORD.

WILLIAM J. GAYNOR, Mayor.

ARCHIBALD R. WATSON, CORPORATION COUNSEL. WILLIAM A. PRENDERGAST, COMPTROLLER.

DAVID FERGUSON, SUPERVISOR.

Supervisor's Office, Park Row Building, 13-21 Park Row.

Published daily, at 9 a. m., except legal holidays, at Nos. 96 and 98 Reade street (north side), between West Broadway and Church street, New York City.

Subscription, \$9.30 per year, exclusive of supplements. Daily issue, 3 cents a copy.
SUPPLEMENTS: Civil List (containing names, salaries, etc., of the City employees), Two Dollars; Official Canvass of Votes, 10 cents; Registry and Enrollment Lists, 5 cents each assembly district; Law Department Supplement, 10 cents; Annual Assessed Valuation of Real Estate, 25 cents each section; postage prepaid.

ADVERTISING: Copy for publication in the City Record must be received at least TWO (2) days before the date fixed for the first insertion; when proof is required for correction before publication, copy must be received THREE (3) days before the date fixed for the first insertion.

COPY for publication in the corporation newspapers of Brooklyn must be received at least THREE (3) days before the date fixed for the first insertion.
Entered as Second-class Matter. Post Office at New York City.

TABLE OF CONTENTS.

Aldermen, Board of— Hearing on Proposed Amendment of the Building Code.....	1667	Manhattan, Borough of— Meetings of Local Boards.....	1673
Assessors, Board of— Completion of Assessment, Notice of.....	1685	Proposals.....	1680
Bellevue and Allied Hospitals, Department of— Proposals.....	1680	Municipal Civil Service Commission— Assistant Engineer on Pitometer and Water Waste Work, Grades D and E, Amended Notice of Examination for Position of.....	1682
Board Meetings.....	1687	Notice of Proposed Amendment of the Classification.....	1682
Bridges, Department of— Abstract of Transactions for the Week Ending February 10, 1912.....	1673	Upholsterer, Notice of Examination for Position of.....	1682
Proposals.....	1676	Notice to Bidders at Sales of Old Buildings, etc.....	1690
Brooklyn, Borough of— Proposals.....	1681	Official Directory.....	1673
Changes in Departments, etc.....	1673	Parks, Department of— Proposals.....	1677
Change of Grade Damage Commission— Time and Place of Meetings.....	1678	Police Department— Owners Wanted for Unclaimed Property.....	1678
Correction, Department of— Abstract of Transactions for the Week Ending January 27, 1912.....	1667	Proposals.....	1678
Proposals.....	1682	Public Charities, Department of— Proposals.....	1678
Docks and Ferries, Department of— Auction Sale, Notice of.....	1680	Public Service Commission, First District— Calendar for Week Commencing February 26, 1912.....	1667
Proposals.....	1680	Public Notice.....	1678
Education, Department of— Proposals.....	1676	Queens, Borough of— Proposals.....	1676
Elections, Board of— Proposals.....	1678	Richmond, Borough of— Report of Operations of the Bureau of Buildings for the Week Ending February 17, 1912.....	1673
Estimate and Apportionment, Board of— Franchise Matters, Notice of Hearings on.....	1684	Sinking Fund, Commissioners of— Public Notice.....	1680
Public Improvement Matters, Notice of Hearings on.....	1682	Street Cleaning, Department of— Proposals.....	1685
Finance, Department of— Confirmation of Assessments, Notice of.....	1679	Supreme Court, First Department— Acquiring Title to Lands, etc.....	1687
Corporation Sales.....	1679	Supreme Court, Second Department— Acquiring Title to Lands, etc.....	1688
Interest on City Bonds and Stock.....	1678	Supreme Court, Third Judicial District— Acquiring Title to Lands, etc.....	1690
Notice of Sales of Tax Liens, etc.....	1679	Supreme Court, Ninth Judicial District— Acquiring Title to Lands, etc.....	1690
Proposals.....	1678	Tenement House Department— Report for the Year 1911.....	1667
Sureties on Contracts.....	1679	Water Supply, Gas and Electricity, Department of— Proposals.....	1686
Fire Department— Proposals.....	1685		
Health, Department of— Notices of Amendments of the Sanitary Code.....	1677		
Proposals.....	1677		
Instructions to Bidders for Work to be Done or Supplies to be Furnished.....	1690		

THE BOARD OF ALDERMEN OF THE CITY OF NEW YORK.

HEARING ON THE PROPOSED AMENDMENT OF THE BUILDING CODE.

The Committee on Buildings of the Board of Aldermen will hold a public hearing in the old Council Chamber, City Hall, on Friday, March 1, 1912, at 1.30 o'clock p. m. on a proposed ordinance amending the Building Code so as to continue apartment houses under the jurisdiction of the Tenement House Department.

All persons interested are respectfully invited to attend.
P. J. SCULLY, City Clerk.

PUBLIC SERVICE COMMISSION—FIRST DISTRICT.

No. 154 NASSAU STREET, NEW YORK CITY.

Calendar for Week Commencing February 26, 1912.

Monday, February 26, 1912—10.30 a. m.—Room 310—Case No. 1448—Brooklyn and North River Railroad Company—"Application for certificate of public convenience and necessity for railroad across Manhattan Bridge and on certain streets in Manhattan and Brooklyn"—Commissioners McCarroll, Eustis and Cram. 11 a. m.—Room 305—Case No. 1445—Long Island Railroad Company—"Alteration of grade crossings at Grafton Avenue, Broadway, Belmont Avenue, Liberty Avenue and Rockaway Plank Road"—Commissioner Cram. 3 p. m.—Room 305—Case No. 1461—Bridge Operating Company et al.—"Rates and fares on line of railroad of Bridge Operating Company"—Commissioner Maltbie.

Tuesday, February 27, 1912—11 a. m.—14th floor—Case No. 1441—New York and Queens County Railway Company et al.—"Automatic electric block signals"—Commissioner Cram. 3.30 p. m.—Room 310—Case No. 1462—New York Railways Company—"Extension of tracks and service on 116th Street, from Pleasant Avenue to East River"—Commissioner Maltbie.

Wednesday, February 28, 1912—2.30 p. m.—Room 305—Case No. 1453—Consolidated Gas Company of New York—"Application for authorization of purchase of stock of New York and Queens Electric Light and Power Company and New York and Queens Gas Company"—Commissioner Maltbie.

Thursday, February 29, 1912—10.30 a. m.—Room 305—Case No. 1395—New York Edison Company—Geo. Stadlander et al., Complainants—"Rates for electricity in Manhattan and The Bronx"—Commissioner Maltbie. 2.30 p. m.—Room 305—Case No. 1426—Street Railroad Corporations—"Heating, heating regulations and ventilation in closed passenger cars"—Whole Commission.

Friday, March 1, 1912—11 a. m.—Room 305—Degnon Contracting Company—"Arbitration, City's Appeal"—H. H. Whitman of Counsel. 11 a. m.—Room 305—Degnon Contracting Company—"Arbitration No. 2, Contractor's Appeal"—H. H. Whitman of Counsel. 2.30 p. m.—Room 305—Case No. 1458—New York and Queens County Railway Company—"Use of Sand-boxes on cars"—Commissioner Eustis.

Meetings of Committee of the Whole held on Tuesday, Wednesday, Thursday and Friday, 10.30 a. m., in the Committee Room.

Regular meetings of the Commission held on Tuesday and Friday at 12 noon—Room 310.

Department of Correction.

Abstract of Transactions for the Week Ending January 27, 1912.

Communications were received as follows: From City Prison, Manhattan—Report of fines received during week ending January 20, 1912: Court of Special

Sessions, \$450; City Magistrates' Court, \$8. Total, \$458.

From District Prisons—Report of fines received during week ending January 20, 1912: City Magistrates' Courts, \$246.

From Penitentiary, Blackwells Island—List of prisoners received during week

ending January 20, 1912: Men, 74; women, 3.

From Workhouse, Blackwells Island—Reporting that fines paid at the Workhouse, during week ending January 20, 1912, amounted to \$16.

From Branch Workhouse, Harts Island—Reporting death, on January 21, 1912, of Franz Van Klinger, aged 88 years. Friends unknown.

From City Prison, Brooklyn—Court of Special Sessions, \$10; City Magistrates' Court, \$16. Total, \$26.

Contracts Awarded.

The following proposals of December 28, 1911, of

Poster-Scott Ice Company, 400 tons ice, at \$4.50 per ton, \$1,800; surety, Empire State Surety Company.

Borden's Condensed Milk Company, 44,000 quarts condensed milk, at 17 cents per quart, \$7,840; surety, Fidelity and Casualty Company of New York.

George A. Zabriskie, 6,600 barrels flour, No. 2, at \$4.35, \$27,390; 400 barrels flour, at \$5.35, \$2,060. Total, \$29,450; surety, Title Guaranty and Surety Company.

Robert P. Lawless, 1,350,000 pounds potatoes, at \$0.0163 per pound, \$22,005; 230,000 pounds onions, at \$0.0223 per pound, \$5,129; 80,000 pounds carrots, at \$0.0147 per pound, \$1,176; 230,000 pounds turnips, at \$0.01 per pound, \$2,300. Total, \$30,610; surety, Empire State Surety Company.

Jacob Boss, 240,000 pounds cabbage, at \$0.0166, \$3,984; surety, United States Fidelity and Guaranty Company.

Vienna Pressed Yeast Company, 9,000 pounds yeast, at \$0.18, \$1,620; surety, United States Fidelity and Guaranty Company.

Russell & Company, 6,500 pounds tea Foo Chow Oolong, at \$0.1419, \$922.35; 4,500 pounds tea, Formosa Oolong, \$0.184, \$820.80. Total, \$1,743.15; surety, United States Fidelity and Guaranty Company.

H. Adams' Son, 10,000 gallons syrup, at \$0.205, \$2,050; surety, United States Fidelity and Guaranty Company.

Maclin-Zizzer Tobacco Co., Inc., 10,000 pounds plug tobacco, at \$0.2948, \$2,948; 500 pounds tobacco, smoking, at \$0.38, \$190. Total, \$2,688; surety, United States Fidelity and Guaranty Company.

Armour & Company, 13,500 pounds bologna sausage, at \$0.0735, \$992.25; 60 dozen toilet soap, at \$0.33, \$19.80. Total, \$1,012.05; surety, The Guarantee Company of North America.

Robert P. Lawless, vegetable supplies, \$1,567.20; surety, Empire State Surety Company.

Eidt & Weyand, 180,000 pounds hay, at \$1.45 per cwt., \$2,610; 25,000 pounds straw, at \$1.20 per cwt., \$300; 12,000 pounds bran, at \$1.50 per cwt., \$180; 12,000 pounds corn, ground, at \$1.70 per cwt., \$204; 1,200 pounds oil meal, at \$2.25 per cwt., \$27; 175,000 pounds oats, clipped, at \$0.01 3-32 per lb., \$3,445.31. Total, \$6,766.31; surety, Empire State Surety Company.

Appointed Temporarily: John P. Owens, Keeper at Workhouse, Blackwells Island, for fifteen days, at a salary at the rate of \$800 per annum, to date from January 24, 1912.

Frank Bowler, Keeper at Branch Workhouse, Rikers Island, for fifteen days, at a salary at the rate of \$800 per annum, to date from February 1, 1912.

Retired on Half-Pay: John Nugent, Head Keeper, Branch Workhouse, Rikers Island, on an annuity of \$900, to date from February 1, 1912.

Transferred: Patrick J. Malley, Keeper, at \$800 per annum, at Branch Workhouse, Rikers Island, transferred to Police Department, as Doorman, to date from January 22, 1912.

Died: Grace Hardy, Matron, District Prisons, on January 25, 1912.

PATRICK A. WHITNEY, Commissioner.

TENEMENT HOUSE DEPARTMENT.

REPORT FOR THE YEAR 1911.

New York, February 14, 1912.

Hon. WILLIAM J. GAYNOR, Mayor of The City of New York:

Sir—I have the honor to submit herewith the annual report of the Tenement House Department for the year ending December 31, 1911, as directed by section 1333 of the Charter of The City of New York. Respectfully,

JOHN J. MURPHY, Commissioner.

Number of Tenement Buildings.

	January 1, 1911.			December 31, 1911.		
	New Law.	Old Law.	Total.	New Law.	Old Law.	Total.
Number of Buildings—						
Manhattan.....	4,388	37,485	41,873	4,593	36,831	41,424
The Bronx.....	3,127	5,038	8,165	3,710	4,953	8,663
Brooklyn.....	8,862	39,737	48,599	9,471	38,170	47,641
Queens.....	2,093	2,549	4,642	2,380	2,445	4,825
Richmond.....	11	538	549	16	524	540
New York City....	18,481	85,347	103,828	20,170	82,923	103,093
Number of Apartments—						
Manhattan.....	112,800	403,268	516,068	119,829	399,585	519,414
The Bronx.....	50,448	33,486	83,934	61,244	33,261	94,505
Brooklyn.....	63,488	181,210	244,698	68,444	176,058	244,502
Queens.....	8,916	10,447	19,363	10,485	10,083	20,568
Richmond.....	63	1,968	2,031	78	1,921	1,999
New York City....	235,715	630,379	866,094	260,080	620,908	880,988

Changes in Tenement Accommodations, January 1 to December 31, 1911.

	Houses.		Apartments.	
	New Law.	Old Law.	New Law.	Old Law.
	De-molished or Re-added.	De-molished or Re-added.	De-molished or Re-added.	De-molished or Re-added.
	from Tenement Class.	from Tenement Class.	from Tenement Class.	from Tenement Class.
Manhattan....	206	1	24	678
The Bronx....	585	2	18	103
Brooklyn....	613	4	245	1,812
Queens.....	292	5	14	118
Richmond....	5	..	4	18
New York City	1,701	12	305	2,729

*Formerly classified as non-tenements; now found to be tenements.

Old Law Tenements Classified According to Structural Condition, January 1, 1911.

	Number of Houses Where Structural Changes Are Completed.	Number of Houses Against Which Structural Orders Are Pending.	Number of Houses in Which Structural Inspections Have Not Been Made.	Total Old Law Tenements.
Manhattan.....	12,195	10,018	15,272	37,485
The Bronx.....	2,699	1,836	503	5,038
Brooklyn.....	4,483	11,148	24,106	39,737
Queens.....	178	177	2,194	2,549
Richmond.....	44	55	439	538
New York City....	19,599	23,234	42,514	85,347

Departmental Action, January 1 to December 31, 1911.

	Houses Against Which Structural Work Was Completed During Year.	Houses Against Which Structural Orders Issued During Year.	Houses Taken From the Tene- ment Class or Demolished in Which			Houses Found to be Formerly Not Classed.
			Structural Changes Had Been Made.	Structural Orders Were Pending.	Structural Inspections Had Not Been Made	
Manhattan	5,628	4,514	106	355	217	24
The Bronx	1,064	401	48	26	29	18
Brooklyn	6,081	6,739	31	139	1,642	245
Queens	89	59	...	4	114	14
Richmond	33	19	1	3	14	4
New York City	12,895	11,732	186	527	2,016	305

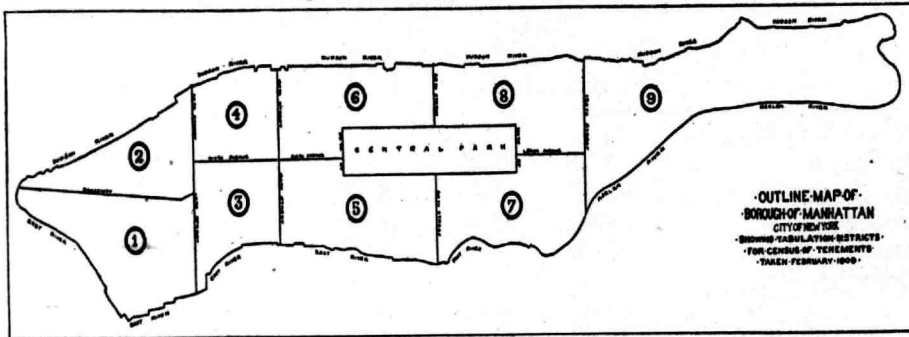
Old Law Tenements Classified According to Departmental Action, December 31, 1911.

	Number of Houses in Which Structural Changes Are Com- pleted.	Number of Houses Against Which Structural Orders Are Pending.	Number of Houses in Which Structural Inspections Have Not Been Made.	Total Old Law Tenements.
Manhattan	17,717	8,549	10,565	36,831
The Bronx	3,715	1,147	91	4,953
Brooklyn	10,533	11,667	15,970	38,170
Queens	267	143	2,035	2,445
Richmond	76	38	410	524
New York City	32,308	21,544	29,071	82,923

Number of Dark Rooms and School Sinks.

	Number of Rooms Opening on Inadequate Shaft.	Number of Rooms With Inadequate Opening to Adjoining Room.	Number of Rooms Opening on Covered Shaft.	Number of Rooms of Entirely Without Windows.	Number of School Sinks.*
January 1, 1911.					
Manhattan	7,322	28,646	48,399	20,920	526
The Bronx	523	409	1,681	853	8
Brooklyn	12,840	50,197	59,522	49,727	214
Queens	605	3,214	1,248	3,067	554
Richmond	28	210	64	205	88
New York City	21,318	82,676	110,914	74,772	1,390
December 31, 1911.					
Manhattan	4,004	17,332	32,714	12,900	236
The Bronx	390	302	1,129	621	6
Brooklyn	10,667	40,259	45,457	33,936	130
Queens	555	2,984	1,137	2,857	499
Richmond	23	195	64	186	69
New York City	15,639	61,072	80,501	50,500	940

*In this number are included cases where the school sink structure has been removed but not all the requirements of the law have been met; also cases where the fixture cannot be removed at present owing to lack of proper sewer connection.



New Law Tenements, January 1 to December 31, 1911, Inclusive.

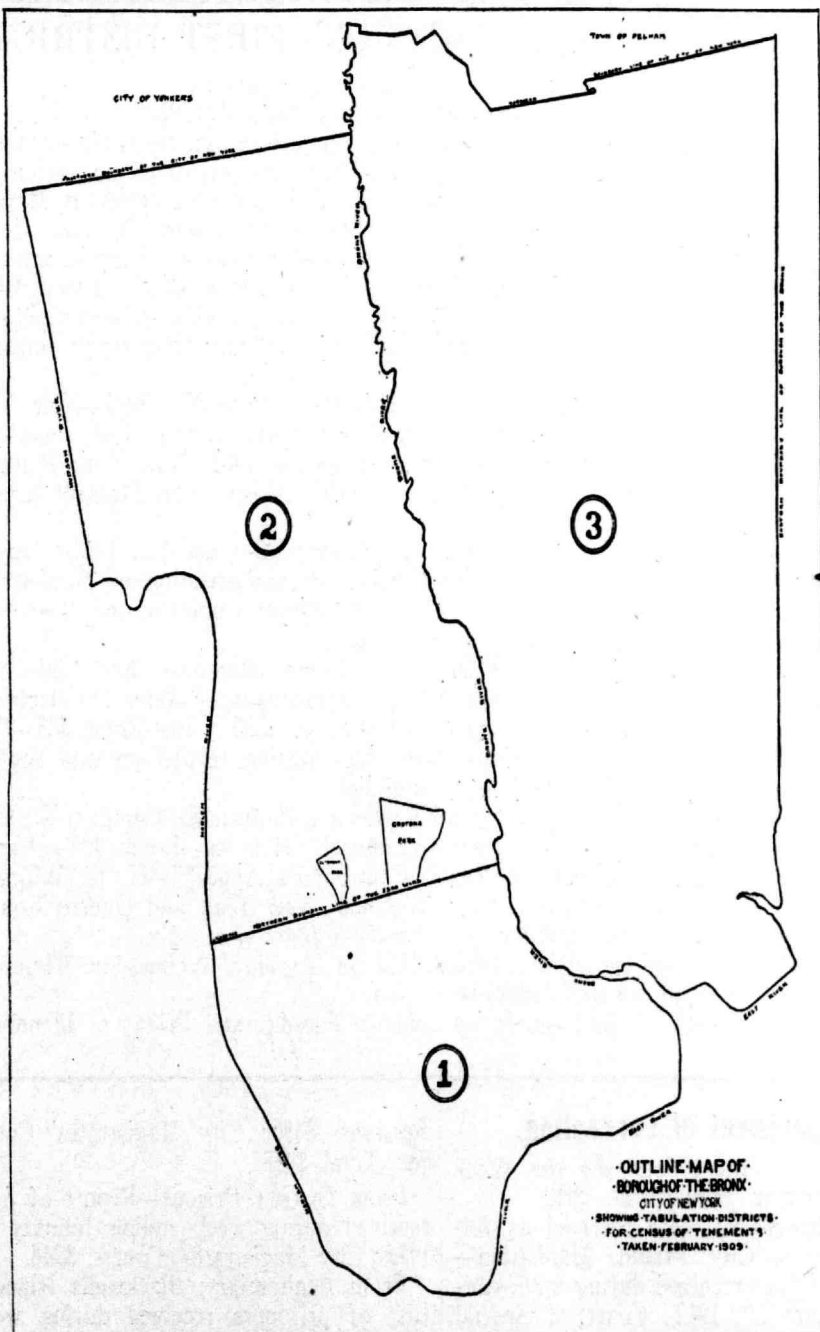
	Number Jan. 1, 1911.	Number Added Jan. 1 to Dec. 31, 1911.	Number demol- ished or Taken from Tene- ment Class.	Number Dec. 31, 1911.
	Apartment Houses.	Apartment Houses.	Apartment Houses.	Apartment Houses.
Manhattan.				
District 1—South of 14th st., east of Broadway	684	281	11	259
District 2—South of 14th st., west of Broadway	173	4,410	10	294
District 3—14th to 40th st., east of 6th ave.	147	4,217	5	170
District 4—14th to 40th st., west of 6th ave.	30	855	3	103
District 5—40th to 86th st., east of 6th ave.	325	9,584	8	224
District 6—40th to 86th st., west of 6th ave.	90	3,023	12	450
District 7—86th to 130th st., east of Lenox ave.	863	21,221	5	80
District 8—86th to 130th st., west of Lenox ave.	578	15,698	42	1,608
District 9—North of 130th st.	1,498	36,511	110	3,847
Manhattan Borough	4,388	112,800	206	7,035
The Bronx.				
District 1—23d Ward	1,952	35,390	305	5,963
District 2—24th Ward, western half	1,103	14,674	266	4,728
District 3—24th Ward, eastern half	72	384	14	111
Bronx Borough	3,127	50,448	585	10,802
Brooklyn.				
District 1 (see map)	76	1,081	11	186
District 2	820	11,051	31	551
District 3	1,321	7,759	48	250
District 4	851	7,609	31	301
District 5	1,162	7,903	85	836
District 6	919	6,500	87	770
District 7	306	1,599	96	566
District 8	58	275	20	108
District 9	12	56	4	38
District 10	24	100	3	15
District 11	17	85	12	58
District 12	312	1,458	16	95
District 13	33	164
District 14	301	1,533	71	376
District 15	131	827	29	223
District 16	558	2,146	13	101
District 17	1,961	13,342	56	494
Brooklyn Borough	8,862	63,488	613	4,968
Queens Borough	2,093	8,916	292	1,585
Richmond Borough	11	63	55	15
New York City	18,481	235,715	1,701	24,405

Structural Conditions in Old Law Tenements, January 1, 1911.

	Number of Apartments.	Number of Rooms With Inadequate Light and Ventilation.				Public Halls Dark.	School Sinks or Privy Vaults.
		Window Opening on Too Small Shaft.	Window of In- adequate Size to Adjoining Room.	Window Opening on Covered Shaft.	Without Window.		
Manhattan.							
District 1	106,684	1,816	5,197	1,743	4,130	1,638	247
District 2	23,165	544	2,430	1,427	2,054	587	30
District 3	24,241	703	3,500	1,058	1,654	463	95
District 4	28,874	873	2,660	1,992	4,339	1,147	66
District 5	52,760	1,194	5,190	12,467	4,398	1,765	58
District 6	45,642	981	3,731	6,676	2,850	1,446	17
District 7	65,660	548	3,865	16,310	1,291	2,641	12
District 8	36,414	443	1,948	4,129	81	1,331	...
District 9	19,828	220	125	2,597	123	794	1
Manhattan Borough	403,268	7,322	28,646	48,399	20,920	11,812	526
The Bronx.							
District 1	28,417	437	364	1,622	774	722	4
District 2	4,594	85	34	59	61	75	4
District 3	475	1	11	...	18	5	...
Bronx Borough	33,486	523	409	1,681	853	802	8
Brooklyn.							
District 1	34,946	2,496	5,122	4,441	10,440	2,588	31
District 2	51,126	3,062	15,394	12,644	16,737	2,480	59
District 3	23,247	983	9,884	17,074	5,743	596	2
District 4	27,233	3,114	7,823	11,383	10,597	2,631	16
District 5	12,996	1,298	1,862	4,798	1,689	718	9
District 6	18,205	1,570	7,604	7,392	2,725	1,392	12
District 7	1,030	23	205	192	106	23	13
District 8	746	13	63	53	67	27	6
District 9	58	14	3	...
District 10	823	42	68	4	28	5	20
District 11	55	12	3	...	3	4	...
District 12	152	...	24	2	2
District 13	189	6	27	63	18	5	10
District 14	900	14	92	120	108	6	20
District 15	959	46	100	91	65	20	1
District 16	1,344	68	271	347	190	9	1
District 17	7,201	105	1,644	918	1,195	175	7
Brooklyn Borough	181,210	12,840	50,197	59,522	49,727	10,681	214
Queens Borough	10,447	605	3,214	1,248	3,067	238	554
Richmond Borough	1,968	28	210	64	205	5	88
New York City	630,379	21,318	82,676	110,914	74,772	23,538	1,390

Structural Items To Be Added by Including Among Tenements, Houses Formerly Not So Classed, January 1 to December 31, 1911.

	Number of Apartments.	Window Opening on Too Small Shaft.	Window of In- adequate Size to Adjoining Room.	Window Opening on Covered Shaft.	Without Window.	Public Halls Dark.	School Sinks or Privy Vaults.
Manhattan.							
District 1	75	1	1	26	5	2	...
District 2	12	...	4	...	1	1	...
District 3	5	6
District 4	15	3	15	1	...
District 5	3	...	2	6
District 6	11
District 7	13	3
Manhattan Borough	134	1	7	38	27	4	...
The Bronx.							
District 1	116	6	10	...
District 2	11
Bronx Borough	127	6	10	...
Brooklyn.							
District 1	266	1	15	...	40	22	...
District 2	214	7	5	...	52	18	...
District 3	40	...	15	5	16	4	...
District 4	106	...	15	5	14	11	...
District 5	104	8	2	...
District 6	74	10	11	6	10	3	2
District 7	10
District 8	7	1	...	1
District 9	7
District 10	51	...	2	...	6	4	...
Brooklyn Borough	879	18	63	16	147	67	3
Queens Borough	50	11	2	...
Richmond Borough	12
New York City	1,202	25	70	54	185	83	3



Structural Defects Removed as Shown by Dismissal of Violations, January 1 to December 31, 1911.

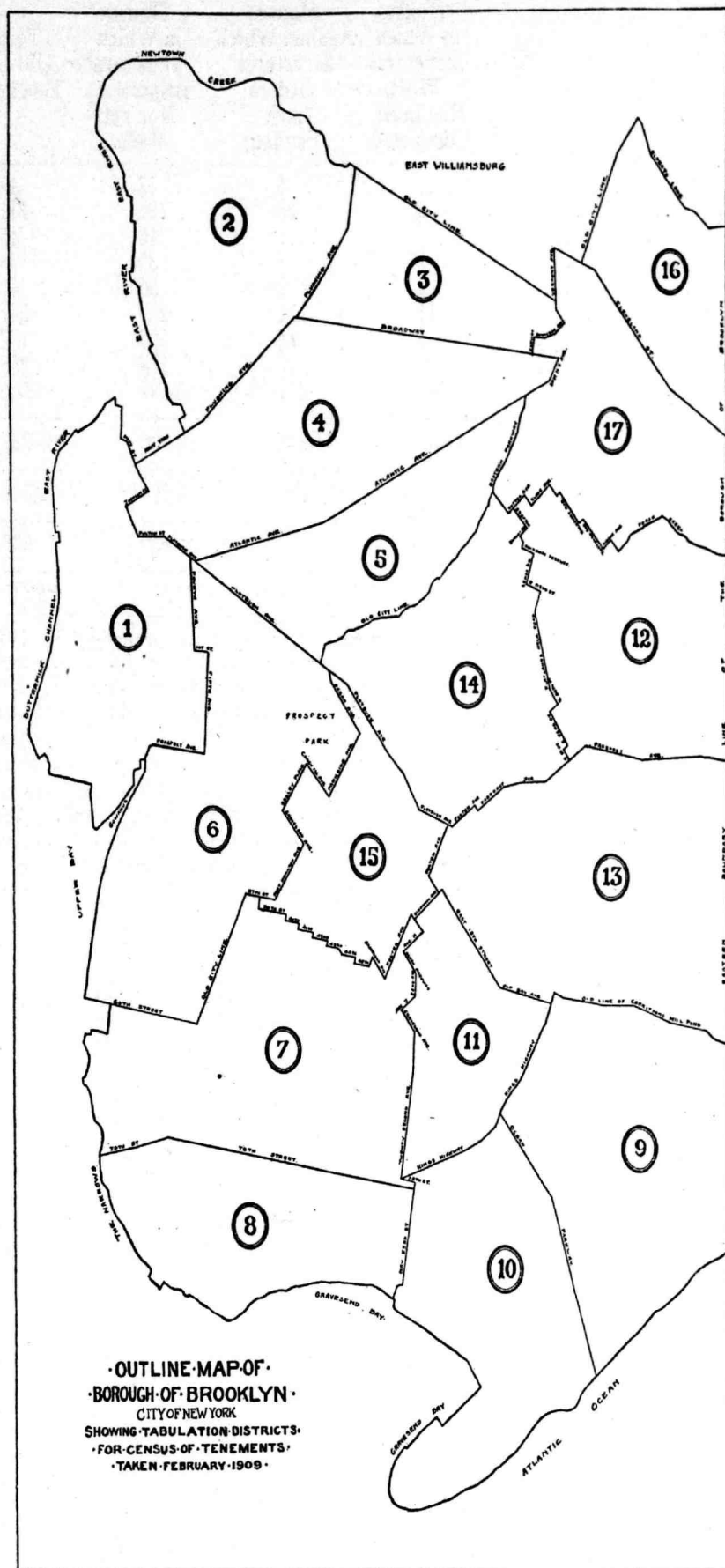
Rooms with Inadequate Light and Ventilation.						
	Window of Opening on Too Small Shaft.	Window Inadequate Size to Adjoining Room.	Window Opening on Without Covered Windows.	Public Halls Dark.	School Sinks or Privy Vaults.	
Manhattan.						
District 1.....	512	1,870	579	1,653	489	107
District 2.....	220	798	330	778	148	17
District 3.....	206	1,287	381	636	133	41
District 4.....	294	846	602	1,317	275	27
District 5.....	681	2,171	4,588	1,518	477	25
District 6.....	429	1,372	2,178	975	317	14
District 7.....	420	1,250	4,825	407	527	5
District 8.....	171	903	1,261	40	248	..
District 9.....	100	37	667	34	93	..
Manhattan Borough	3,033	10,534	15,411	7,358	2,707	236
The Bronx.						
District 1.....	124	99	505	196	266	1
District 2.....	5	3	29	5	34	..
District 3.....	1	1	..	2	1	..
Bronx Borough....	130	103	534	203	301	1
Brooklyn.						
District 1.....	369	1,256	1,341	3,941	705	17
District 2.....	603	3,702	3,340	5,598	603	23
District 3.....	149	1,459	2,998	1,208	123	..
District 4.....	408	1,494	3,055	2,774	590	11
District 5.....	370	361	1,075	504	162	3
District 6.....	149	751	1,732	470	188	5
District 7.....	10	4	1	..
District 8.....	1
District 10.....	..	13
District 14.....	1	5	8	8	1	4
District 15.....	6	5	2	7	2	..
District 16.....	6	71	184	45	1	..
District 17.....	23	216	107	155	22	1
Brooklyn Borough..	2,084	9,333	13,852	14,715	2,398	64
Queens Borough...	41	178	93	180	7	25
Richmond Borough.	3	14	..	15	..	15
New York City....	5,291	20,162	29,890	22,471	5,413	341

Items of Structural Condition Done Away With by Demolition of the House or Removal from the Tenement Class from January 1 to December 31, 1911.

Number of Rooms With Inadequate Light and Ventilation.						
Number of Apartments.	Window Opening on Too Small Shaft.	Window of Inadequate Size to Adjoining Room.	Window Opening on Covered Windows.	Without Window.	Public Halls Dark.	School Sinks or Privy Vaults.
Manhattan.						
District 1.....	704	29	136	2	172	29
District 2.....	654	33	87	3	91	31
District 3.....	126	29	7	33	7	1
District 4.....	890	59	150	14	249	59
District 5.....	539	98	148	114	47	29
District 6.....	589	64	230	151	50	34
District 7.....	214	3	7	13	29	12
District 8.....	59	1	..
District 9.....	42	8	18	1
Manhattan Borough..	3,817	286	787	312	689	203
The Bronx.						
District 1.....	236	8	2	16	28	1
District 2.....	82	1	2	2	1	3
District 3.....	34	1
Bronx Borough.....	352	9	4	18	29	5
Brooklyn.						
District 1.....	1,449	20	76	20	322	177
District 2.....	1,193	49	105	12	297	98
District 3.....	158	3	40	18	27	3
District 4.....	895	16	54	60	136	82
District 5.....	441	11	62	26	131	12
District 6.....	391	2	82	25	52	13
District 7.....	72	..	9	..	7	1
District 8.....	56	2	2	10	3	6
District 9.....	9	2	..
District 10.....	66	2	2	1
District 11.....	6	..	4
District 12.....	18	..	10
District 13.....	12	..	2	10	..	1
District 14.....	91	1	15	1	14	2
District 15.....	35	..	18	2	2	..
District 16.....	170	1	32	4	24	..
District 17.....	969	..	157	41	204	8
Brooklyn Borough...	6,031	107	668	229	1,223	404
Queens Borough.....	414	9	52	18	41	3
Richmond Borough.....	59	2	1	..	4	..
New York City.....	10,673	413	1,512	577	1,986	615

Structural Conditions in Old Law Tenements, December 31, 1911.

Number of Rooms With Inadequate Light and Ventilation.						
Number of Apartments.	Window Opening on Inadequate Shaft.	Window of Inadequate Size to Adjoining Room.	Window Opening on Covered Windows.	Without Window.	Public Halls Dark.	School Sinks or Privy Vaults.*
Manhattan.						
District 1.....	106,055	1,276	3,192	1,188	2,310	1,122
District 2.....	22,523	291	1,549	1,094	1,186	409
District 3.....	24,120	497	2,184	670	991	323
District 4.....	27,999	520	1,664	1,379	2,788	814
District 5.....	52,221	415	2,871	7,765	2,833	1,259
District 6.....	45,056	488	2,131	4,353	1,825	1,095
District 7.....	65,457	125	2,608	11,472	855	2,102
District 8.....	36,368	272	1,045	2,871	41	1,082
District 9.....	19,786	120	88	1,922	71	700
Manhattan Borough..	399,585	4,004	17,332	32,714	12,900	8,906
The Bronx.						
District 1.....	28,297	311	263	1,101	550	465
District 2.....	4,523	79	29	28	55	38
District 3.....	441	..	10	..	16	3
Bronx Borough.....	33,261	390	302	1,129	621	506
Brooklyn.						
District 1.....	33,763	2,108	3,805	3,080	6,217	1,728
District 2.....	50,147	2,417	11,592	9,292	10,894	1,797
District 3.....	23,129	831	8,400	14,063	4,524	474



Number of Rooms With Inadequate Light and Ventilation.						
Number of Apartments.	Window Opening on Too Small Shaft.	Window of Inadequate Size to Adjoining Room.	Window Opening on Covered Windows.	Without Window.	Public Halls Dark.	School Sinks or Privy Vaults.
District 4.....	26,444	2,690	6,290	8,273	7,701	1,970
District 5.....	12,659	917	1,439	3,697	1,062	546
District 6.....	17,888	1,429	6,782	5,641	2,213	1,194
District 7.....	958	23	196	182	95	21
District 8.....	690	11	61	43	63	21
District 9.....	49	..	2	..	12	3
District 10.....	767	40	55	4	26	6
District 11.....	49	..	8	..	3	..
District 12.....	134	..	14	2	2	3
District 13.....	177	6	25	53	18	4
District 14.....	816	12	72	111	87	3
District 15.....	924	40	77	87	56	18
District 16.....	1,181	61	168	159	121	9
District 17.....	6,283	82	1,273	770	842	149
Brooklyn Borough...	176,058	10,667	40,259	45,457	33,936	7,946
Queens Borough.....	10,083	555	2,984	1,137	2,857	230
Richmond Borough.....	1,921	23	195	64	186	5
New York City....	620,908	15,639	61,072	80,501	50,500	17,593

*Under this heading are included cases where the school sink structure has been removed, but not all the requirements of the law have been met; also cases where the fixture cannot be removed at present owing to lack of proper sewer connection.

Old Law Tenements Classified According to Structural Condition, January 1, 1911.

	Houses in Which Structural Work Has Been Completed.	Houses Against Which Structural Orders Are Pending.	Houses on Which Structural Inspections Not Yet Made.	Total Old Law Tenements.
Manhattan.				
District 1.....	3,523	2,125	2,307	7,955
District 2.....	801	949	977	2,727
District 3.....	1,012	639	782	2,433
District 4.....	1,279	1,043	931	3,253
District 5.....	1,946	1,732	1,875	5,553
District 6.....	1,312	1,054	1,800	4,166
District 7.....	1,460	1,717	3,055	6,232
District 8.....	539	487	2,236	3,262
District 9.....	323	272	1,309	1,904
Manhattan Borough...	12,195	10,018	15,272	37,485
The Bronx.				
District 1.....	2,111	1,561	370	4,042
District 2.....	535	245	89	869
District 3.....	53	30	44	127
Bronx Borough.....	2,699	1,836	503	5,038
Brooklyn.				
District 1.....	978	2,479	3,890	7,347
District 2.....	1,548	3,568	5,148	10,264
District 3.....	320	862	3,421	4,603
District 4.....	849	2,121	4,911	7,881
District 5.....	212	595	1,753	2,560
District 6.....	370	1,119	2,581	4,070
District 7.....	12	18	238	268
District 8.....	5	14	146	165

	Houses in Which Structural Work Has Been Completed.	Houses Against Which Structural Orders Are Pending.	Houses in Which Structural Inspections Not Yet Made.	Total Old Law Tenements.
District 9.....	1	17	18
District 10.....	4	26	181	211
District 11.....	3	16	16
District 12.....	1	31	35
District 13.....	2	2	56	60
District 14.....	11	11	219	241
District 15.....	3	11	163	177
District 16.....	20	47	188	255
District 17.....	148	271	1,147	1,566
Brooklyn Borough....	4,483	11,148	24,106	39,737
Queens Borough.....	178	177	2,194	2,549
Richmond Borough....	44	55	439	538
New York City.....	19,599	23,234	42,514	85,347

Departmental Action on Old Law Tenements, January 1 to December 31, 1911.

	Houses in Which Structural Work Was Completed During Year.	Houses Against Which Structural Orders Issued During Year.	Houses Taken From the Tene- ment Class or Demolished in Which			Houses Found to be Formerly Not Classed.
			Structural Changes Had Been Made.	Structural Orders Were Pending.	Structural Inspections Had Not Been Made	
Manhattan.						
District 1.....	1,362	901	16	84	35	10
District 2.....	468	336	17	73	53	4
District 3.....	357	268	3	12	14	2
District 4.....	490	346	27	84	36	4
District 5.....	904	533	18	43	29	..
District 6.....	574	495	23	33	16	1
District 7.....	895	805	2	16	26	1
District 8.....	402	526	..	3	4	2
District 9.....	176	304	..	7	4	..
Manhattan Bor- ough.....	5,628	4,514	106	355	217	24
The Bronx.						
District 1.....	898	327	35	21	10	15
District 2.....	142	55	10	5	11	3
District 3.....	24	19	3	..	8	..
The Bronx Bor- ough.....	1,064	401	48	26	29	18
Brooklyn.						
District 1.....	1,319	1,244	7	37	386	74
District 2.....	1,846	1,905	18	47	276	64
District 3.....	650	759	1	4	39	12
District 4.....	1,232	1,329	2	27	239	31
District 5.....	391	714	2	3	133	21
District 6.....	472	533	1	9	108	22
District 7.....	5	6	..	1	21	..
District 8.....	1	1	..	2	16	..
District 9.....	2	..
District 10.....	3	1	..	1	18	2
District 11.....	2	..
District 12.....	6	..
District 13.....	4	..
District 14.....	6	7	29	2
District 15.....	5	2	11	..
District 16.....	52	82	52	2
District 17.....	99	156	..	8	300	15
Brooklyn Bor- ough.....	6,081	6,739	31	139	1,642	245
Queens Borough.	89	59	..	4	114	14
Richmond Bor- ough.....	33	19	1	3	14	4
New York City..	12,895	11,732	186	527	2,016	305

Old Law Tenements Classified According to Structural Condition, December 31, 1911.

	Houses in Which Structural Work Has Been Completed.	Houses Against Which Structural Orders Are Pending.	Houses in Which Structural Inspections Not Yet Made.	Total Old Law Tenements.
Manhattan.				
District 1.....	4,869	1,580	1,381	7,830
District 2.....	1,252	744	592	2,588
District 3.....	1,366	538	502	2,406
District 4.....	1,742	815	553	3,110
District 5.....	2,832	1,318	1,313	5,463
District 6.....	1,863	942	1,290	4,095
District 7.....	2,353	1,611	2,225	6,189
District 8.....	941	608	1,708	3,257
District 9.....	499	393	1,001	1,893
Manhattan Borough.....	17,717	8,549	10,565	36,831
The Bronx.				
District 1.....	2,947	969	48	3,991
District 2.....	667	153	26	846
District 3.....	74	25	17	116
The Bronx Borough...	3,715	1,147	91	4,953
Brooklyn.				
District 1.....	2,290	2,367	2,334	6,991
District 2.....	3,376	3,580	3,031	9,987
District 3.....	969	967	2,635	4,571
District 4.....	2,079	2,191	3,374	7,644
District 5.....	601	915	927	2,443
District 6.....	841	1,171	1,962	3,974
District 7.....	17	18	211	246
District 8.....	6	12	129	147
District 9.....	..	1	15	16
District 10.....	7	23	164	194
District 11.....	14	14
District 12.....	1	3	25	29
District 13.....	2	2	52	56

	Houses in Which Structural Work Has Been Completed.	Houses Against Which Structural Orders Are Pending.	Houses in Which Structural Inspections Not Yet Made.	Total Old Law Tenements.
District 14.....	17	12	185	214
District 15.....	8	8	150	166
District 16.....	72	77	56	205
District 17.....	247	320	706	1,273
Brooklyn Borough.....	10,533	11,667	15,970	38,170
Queens Borough.....	267	143	2,035	2,445
Richmond Borough.....	76	38	410	524
New York City.....	32,308	21,544	29,071	82,923

Departmental Action on Totally Dark Rooms, January 1 to December 31, 1911.

	Dark Rooms Made Light by Com- pliance With Orders.	Dark Rooms Covered by Issuing Orders.	Dark Rooms Made Light by Demolition of House or Removal from Tene- ment Class.	Dark Rooms Added by Inclusion of Building in Tenement Class.
			Orders Pending.	Subject to Orders.
Manhattan.				
District 1.....	1,653	8	172	5
District 2.....	778	50	91	1
District 3.....	636	24	33	6
District 4.....	1,317	36	249	15
District 5.....	1,518	29	47	..
District 6.....	975	3	50	..
District 7.....	407	24	29	..
District 8.....	40
District 9.....	34	25	18	..
Manhattan Borough	7,358	199	689	27
The Bronx.				
District 1.....	196	34	21	7
District 2.....	5	6	..	1
District 3.....	2
Bronx Borough	203	40	21	8
Brooklyn.				
District 1.....	3,941	1,440	65	257
District 2.....	5,598	2,283	85	212
District 3.....	1,208	576	7	20
District 4.....	2,774	1,610	35	101
District 5.....	504	428	6	125
District 6.....	470	333	17	35
District 7.....	4	3	..	7
District 8.....	1	3
District 9.....	2
District 10.....	2
District 14.....	8	3	..	14
District 15.....	7	4	..	2
District 16.....	45	42	..	24
District 17.....	155	83	7	197
Brooklyn Borough..	14,715	6,805	222	1,001
Queens Borough....	180	91	7	34
Richmond Borough..	15	4
New York City.....	22,471	7,135	939	1,047

Interior Rooms Entirely Without Windows.

	January 1, 1911.			December 31, 1911.		
	Orders Pend- ing.	Subject to Orders.	Total.	Orders Pend- ing.	Subject to Orders.	Total.
Manhattan.						
District 1.....	4,127	3	4,130	2,310	..	2,310
District 2.....	2,005	49	2,054	1,186	..	1,186
District 3.....	1,636	18	1,654	991	..	991
District 4.....	4,318	21	4,339	2,788	..	2,788
District 5.....	4,369	29	4,398	2,833	..	2,833
District 6.....	2,847	3	2,850	1,825	..	1,825
District 7.....	1,267	24	1,291	855	..	855
District 8.....	81	..	81	41	..	41
District 9.....	98	25	123	71	..	71
Manhattan Borough..	20,748	172	20,920	12,900	..	12,900
The Bronx.						
District 1.....	664	110	774	481	69	550
District 2.....	47	14	61	48	7	55
District 3.....	16	2	18	14	2	16
Bronx Borough.....	727	126	853	543	78	621
Brooklyn.						
District 1.....	7,089	3,351	10,440	4,523	1,694	6,217
District 2.....	10,787	5,950	16,737	7,387	3,507	10,894
District 3.....	2,074	3,669	5,743	1,435	3,089	4,524
District 4.....	5,329	5,268	10,597	4,130	3,571	7,701
District 5.....	787	902	1,689	705	357	1,062
District 6.....	1,529	1,196	2,725	1,375	838	2,213
District 7.....	15	91	106	14	81	95
District 8.....	12	55	67	11	52	63
District 9.....	4	10	14	4	8	12
District 10.....	10	18	28	10	16	26
District 11.....	..	3	3	..	3	3
District 12.....	2	..	2	2	..	2
District 13.....	..	18	18	..	18	18
District 14.....	5	103	108	..	87	87
District 15.....	3	62	65	..	56	56
District 16.....	58	132	190	55	66	121
District 17.....	402	793	1,195	323	519	842
Brooklyn Borough...	28,106	21,621	49,727	19,974	13,962	33,936
Queens Borough.....	240	2,827	3,067	144	2,713	2,857
Richmond Borough....	23	182	205	8	178	186
New York City.....	49,844	24,928	74,772	33,569	16,931	50,500

Items of Violation of Law in Completed and Occupied Buildings, Orders Issued and Dismissed from January 1 to December 31, 1911.*

	Manhattan.			The Bronx.			Brooklyn.			Queens.			Richmond.		
	Orders Issued.	Orders Dismissed.	Pending December 31.	Orders Issued.	Orders Dismissed.	Pending December 31.	Orders Issued.	Orders Dismissed.	Pending December 31.	Orders Issued.	Orders Dismissed.	Pending December 31.	Orders Issued.	Orders Dismissed.	Pending December 31.
Lighting and Ventilation—															
Interior rooms	2,173	1,045	1,128	3	..	3	1,404	299	1,105	21	11	10	2	..	2
Hall lighting, day	2,435	1,186	1,249	1,125	291	834	9	3	6	3
Hall lighting, night	699	418	281	3	..	3	99	18	81	1	..	1	3	..	2
Other ventilation	934	408	526	3	..	3	35	12	23	2	..	2	2	..	1
Paving and grading	2,726	612	2,114	88	26	62	4	2	2	1	..	1
Repairs	16,181	4,811	11,370	14	1	13	1,229	470	759	56	12	44	16	3	13
Unlawful use of premises ..	1,572	651	921	7	..	7	189	66	123	4	2	2
Protection from fire	44,087	24,444	19,643	18	..	18	8,935	2,579	6,356	218	120	98	26	5	21
Drainage	1,257	329	928	199	65	134	8	1	7	1	..	1
Toilet accommodation	8,873	2,914	5,959	1,740	609	1,131	117	42	75	7	1	6
Sinks	1,674	542	1,132	125	32	93	3	..	3
Plumbing fixtures	5,368	1,703	3,665	2	..	2	841	339	502	34	10	24
Plumbing pipes	2,443	913	1,530	1	..	1	469	201	268	24	13	11	1	..	1
Leaders and gutters	1,315	434	881	1	..	1	284	100	184	27	17	10
Water supply	2,555	903	1,652	1	..	1	221	89	132	2	..	2	1	..	1
Cleaning	18,824	5,161	13,663	4	..	4	1,458	463	995	59	16	43	5	2	3
Shafts and courts	551	238	313	108	29	79
Alterations	3,494	1,615	1,879	44	..	44	1,461	382	1,079	101	19	82	23	6	17
Prostitution	21	17	4
Other orders	350	93	257	4	..	4	103	38	65	7	4	3	2	1	1
Total	117,531	48,437	69,094	110	1	109	20,081	6,108	14,005	697	272	425	94	19	75

* Represents orders issued and dismissed under the new system, by separate items, introduced in Manhattan the first of the year; in Brooklyn, Queens and Richmond at the beginning of the second quarter; in The Bronx at the beginning of the fourth quarter. For orders issued and dismissed under the old system, see following table. Above orders are of the kind formerly grouped as "Old Building" and "Alteration" violations.

Violations Filed, Dismissed, Cancelled and Pending From January 1 to December 31, 1911.*

	Pending January 1, 1911.	Filed.	Dismissed.	Cancelled.	Pending December 31, 1911.
Old Building Violations.					
Manhattan	71,071	..	32,066	2,829	36,176
The Bronx	11,989	4,574	7,262	1,288	8,013
Brooklyn	30,029	10,013	21,167	2,190	16,685
Queens	695	145	439	56	345
Richmond	247	69	119	22	175
New York City	114,031	14,801	61,053	6,385	61,394
Alteration Violations.					
Manhattan	5,988	..	1,937	655	3,396
The Bronx	1,098	496	280	340	974
Brooklyn	5,938	1,159	1,149	2,232	3,716
Queens	418	81	61	180	258
Richmond	114	29	16	35	92
New York City	13,556	1,765	3,443	3,442	8,436
New Building Violations.					
Manhattan	124	835	751	90	118
The Bronx	406	2,123	2,161	73	295
Brooklyn	8,737	1,782	3,765	2,288	4,466
Queens	1,425	379	479	751	574
Richmond	46	18	26	14	24
New York City	10,738	5,137	7,182	3,216	5,477

* See note to preceding table.

Violations Pending December, 1911, According to Year of Issue.

	Manhattan.	The Bronx.	Brooklyn.	Queens.	Richmond.	New York City.
Old Building Violations.						
In 1903
In 1904	305	6	42	353
In 1905	1,193	2	163	1,358
In 1906	1,382	30	343	1,755
In 1907	2,398	417	428	3,243
In 1908	5,356	902	932	7,190
In 1909	7,859	1,581	5,102	14,542
In 1910	17,683	2,509	6,593	26,785
In 1911	2,570	3,598	6,168
Total	36,176	8,013	17,205	61,394
Alteration Violations.						
In 1903
In 1904	3	3	31	37
In 1905	43	1	71	115
In 1906	187	19	121	327
In 1907	593	54	176	823

Vacation Cases, 1911.

	Manhattan.	Brooklyn.	Queens.	Richmond.	New York City.
Houses recommended for vacation—					
For sanitary defects	144	101	9	..	254
For special reasons, usually defective fire escapes	22	1	23
For occupancy of new building without certificate	202	17	2	221
For conversion of building to tenement	277	34	4	315
Houses actually vacated—					
For sanitary defects	35	28	2	..	65
For special reasons, usually defective fire escapes
For occupancy of new building without certificate	11	11
For conversion of building to tenement	1	1

Nature of Work Accomplished by the Tenement House Department from January 1 to December 31, 1911.

	Manhattan.	The Bronx.	Brooklyn.	Queens.	Richmond.	New York City.
Accumulation of filth removed	13,194	1,094	1,937	27	4	16,256
Ash and garbage receptacles provided	1,643	498	1,796	50	26	4,004

	Manhattan.	The Bronx.	Brooklyn.	Queens.	Richmond.	New York City.
Ceilings repaired and replastered	8,861	313	711	28	14	9,927
Ceilings cleaned and whitewashed	30,756	243	1,871	71	22	32,963
Cellar walls, ceilings, floors repaired and cleaned	25,359	2,052	4,736	92	12	32,251
Chimneys cleaned, provided or repaired	1,635	43	96	6	..	1,780
Drains provided	1,748	179	437	19	6	2,389
Disinfections made	82	11	126	4	1	224
Fire Escapes.						
Buildings provided with	635	81	935	34	13	1,698
Encumbrances and obstructions removed	5,647	2,358	577	2	1	8,585
Landing platforms and gratings provided	1,162	67	406	3	..	1,638
Openings closed in party walls	2,972	..	973	3	..	3,948
Means of egress provided	11,438	920	12,837	170	31	25,396
Painted	51,139	1,941	3,236	34	18	56,368
Balconies provided	1,807	121	2,301	68	38	4,335
Balconies repaired	84,668	3,239	3,757	34	7	91,705
Stairways or ladders provided	8,162	538	4,690	74	10	13,474
Balconies extended	519	49	96	2	..	666
Scuttle or bulkhead provided or enlarged	625	60	685
Warning plates provided	21	..	317	2	..	340
Wooden floors removed; iron substituted	803	..	938	6	..	1,747
Fireproofing doors, walls, ceilings, windows	1,573	126	1,360	41	2	3,102
Floors cleaned	8,043	173	748	22	3	8,989
Janitor provided	24	24
Hall Lighting.						
Light at night provided	1,646	80	906	33	3	2,668
Dome light removed	667	193	1,192	9	1	2,062
Louvers provided	443	88	1,763	28	14	2,336
Skylight provided	1,731	52	1,090	12	11	2,896
Wooden panels in doors removed	14,737	1,786	1,117	5	2	17,647
Leaders and gutters provided or repaired	2,282	272	604	20	4	3,182
Oilcloth and carpets cleaned and removed	16,482	2,066	966	3	3	19,520
Plumbing fixtures provided, repaired or removed	31,200	1,860	2,545	31	5	35,641
Plumbing pipes repaired or replaced	18,498	2,173	4,652	105	9	25,437
Paving and grading effected	3,151	439	158	5	..	3,753
Privies removed	1	2	84	20	9	116
Privies cleaned and repaired	2	4	9	23	5	43
Repairs made, general	30,625	1,802	1,952	58	8	34,445
Roofs repaired or cleaned	3,880	313	469	6	4	4,672
Rooms.						
Interior windows provided	25,761	527	23,680	346	19	50,333
Interior windows enlarged	4,472	4,472
Shafts and Courts.						
Painted and whitewashed	17,205	1,085	628	4	..	18,922
Access provided	950	82	1,379	20	..	2,431
School Sinks.						
Removed	430	1	6	4	..	441
Cleaned, repaired, flushed	90	90
Unlawful Use of Premises.						
Animals, keeping discontinued	2	..	40	7	..	49
Cellar rooms, permits obtained	4,277	2,024	2,709	70	12	9,092
Combustible storage discontinued	176	11	16	1	..	204
Nuisance abated	328	13	19	1	..	361
Rags and paper storage discontinued	131	3	50	184
Rooms.						
Unsanitary, vacated	1,170	16	285	1,471
Overcrowding	13	100	4	117
Stable discontinued	24	5	94	6	1	130
Wood buildings on lot removed	1	1
Bakeries discontinued	32	2	8	1	..	43
Wall paper removed	8,857	89	767	27	8	9,688
Walls.						
Cleaned and whitewashed	25,605	450	2,727	78	21	28,891
Repaired or replastered	9,086	380	350	15	8	9,849
Water Closets.						
Cleaned and repaired	133,189	6,966	13,296	221	37	153,709
Provided	3,169	8	276	2	8	3,463

	Man-hattan.	The Bronx.	Brook-lyn.	Queens.	Rich-mond.	New York City.
Water Supply.						
Tank provided	55	9	1	65
Tank repaired or cleaned.....	1,857	138	51	6	1	2,053
Maintained and operated (other than tanks).....	487	51	547	7	2	1,094
Woodwork cleaned	8,362	19	463	8,844
Cesspools.						
Cleaned or repaired.....	14	2	16
Removed	4	1	19	1	25
Provided	1	1	...	2

Complaints Acted on and Filed from January 1 to December 31, 1911.

	Manhattan.	The Bronx.	Brooklyn.	Queens.	Richmond.	New York City.
Items. Total.	Items. Total.	Items. Total.	Items. Total.	Items. Total.	Items. Total.	Items. Total.
Total number of complaints received.....	21,930	1,428	13,967	1,043	157	38,525
Signed	9,236	344	10,659	843	142	21,224
Anonymous	12,694	1,084	3,308	200	15	17,301
Pending, January 1, 1911	440	47	273	37	2	799
Violations issued.....	6,802	403	3,741	261	51	11,258
Old Building.....	6,766	374	3,503	212	48	10,903
New Building.....	11	...	44	10	...	66
Alteration	16	29	193	39	2	279
Prostitution	9	...	1	10
Previously acted on.....	3,723	132	1,469	155	19	5,498
Cause of complaint removed	4,076	368	1,552	134	4	6,134
No basis	4,154	309	2,757	182	35	7,437
No action necessary.....	1,713	127	2,662	231	30	4,763
Referred to other departments	1,572	112	424	63	4	2,175
Total.....	22,040	1,451	12,605	1,026	143	37,263
Pending December 31, 1911	330	24	1,635	54	16	2,059

Nature of Complaints Received by the Tenement House Department, January 1 to December 31, 1911.

	Man-hattan.	The Bronx.	Brook-lyn.	Queens.	Rich-mond.	New York City.
Chimneys cleaned and repaired	830	18	70	1	...	919
Lack of cleanliness.....	10,936	510	3,337	273	25	15,081
Dampness	740	54	327	20	2	1,143
Imperfect drainage.....	975	65	573	230	5	1,848
Danger from fire.....	3,498	278	5,964	360	111	10,211
Garbage and ashes.....	77	32	275	14	6	404
Light insufficient.....	1,165	121	1,023	32	2	2,343
Plumbing defective.....	1,946	207	1,364	124	9	3,650
Repairs to building.....	1,969	189	873	58	11	3,100
Unlawful use.....	704	95	1,301	124	12	2,236
Ventilation	267	5	665	27	...	964
Water closets.....	3,794	107	2,352	146	18	6,417
Water supply.....	1,828	91	854	43	1	2,817
Miscellaneous.....	1,234	166	1,003	66	1	2,470
Total.....	29,963	1,938	19,981	1,518	203	53,603

Proposed Alterations to Tenement Houses, From January 1 to December 31, 1911.

	Plans.	Build-ings.	Esti-mated Cost.
Manhattan ...	1,566	1,765	\$1,295,413
The Bronx....	169	181	85,675
Brooklyn	957	1,023	472,532
Queens	67	70	31,015
Richmond	15	15	3,110
New York City	2,774	3,054	\$1,887,745
Number of Plans Filed for New Tenements, With Number of Buildings, Number of Apartments and Estimated Cost From January 1 to December 31, 1911.			
Plans.	Buildings.	Apartments.	Estimated Cost.
Manhattan ...	165	203	\$29,975,000
The Bronx....	275	449	17,093,000
Brooklyn	364	600	9,514,600
Queens	176	488	4,337,900
Richmond ...	2	3	11,500
New York City	982	1,743	\$60,932,000
Location of Proposed New Tenements, by Districts, Manhattan, Brooklyn, Queens and Richmond, For Which Plans Were Filed From January 1 to December 31, 1911.			
Manhattan.	Build-ings.	Esti-mated Cost.	
Below 14th st., east....	11	\$422,000	
Below 14th st., west....	7	292,000	

Height of Buildings by Stories, of New Tenements, for Which Plans Were Filed From January 1 to December 31, 1911.

	Man-hattan.	The Bronx.	Brook-lyn.	Queens.	Rich-mond.	New York City.
Two stories.....	...	2	39	26	1	68
Three stories.....	4	27	220	406	2	659
Four stories.....	3	57	302	51	...	413
Five stories.....	69	338	17	5	...	429
Six stories.....	72	25	22	119
Over six stories.....	55	55
Total.....	203	449	600	488	3	1,743

Number of New Tenements Classified According to Bath Accommodations, for Which Plans Were Filed From January 1 to December 31, 1911.

	Man-hattan.	The Bronx.	Brook-lyn.	Queens.	Rich-mond.	New York City.
Each apartment provided with private bath.....	187	418	570	482	2	1,659
Only some apartments provided with bath.....	12	29	9	50
No bath provided.....	4	2	21	6	1	34
Total.....	203	449	600	488	3	1,743

Outlook of Apartments of New Tenements for Which Plans Were Filed From January 1 to December 31, 1911.

	Man-hattan.	The Bronx.	Brook-lyn.	Queens.	Rich-mond.	New York City.
Street apartments.....	3,665	4,255	2,548	243	2	10,713
Yard apartments.....	2,161	3,173	2,237	215	2	7,788
Court apartments.....	664	910	343	31	...	1,948
Through apartments.....	531	488	1,097	2,349	6	4,471
Total.....	7,021	8,826	6,225	2,838	10	24,920

New Tenements Situated on Corner and Interior Lots, For Which Plans Were Filed From January 1 to December 31, 1911.

	Manhattan.	Build-ings.	Esti-mated Cost.	Queens.	Richmond.	New York City.
Corner lots.....	69	\$15,502,000		63	\$709,500	
Interior lots.....	134	14,473,000		425	3,628,400	
Total	203	\$29,975,000		488	\$4,337,900	
The Bronx.						
Corner lots.....	88	\$3,987,000		
Interior lots.....	361	13,106,000		3	\$11,500	
Total	449	\$17,093,000		3	\$11,500	
Brooklyn.						
Corner lots.....	99	\$2,299,500		319	\$22,498,000	
Interior lots.....	501	7,215,100		1,424	38,434,000	
Total				1,743	\$60,932,000	

Number of Families on Each Floor in New Tenements for Which Plans Were Filed From January 1 to December 31, 1911.

	Man-hattan.	The Bronx.	Brook-lyn.	Queens.	Rich-mond.	New York City.
1 family on each floor....	4	15	57	93	2	171
2 families on each floor....	23	73	325	370	1	792
3 families on each floor....	27	59	32	5	...	123
4 families on each floor....	52	131	129	15	...	327
5 families on each floor....	26	100	29	2	...	157
6 families on each floor....	26	62	23	2	...	113
More than six families on each floor	45	9	5	1	...	60
Total.....	203	449	600	488	3	1,743

Width of Lots of New Tenements for Which Plans Were Filed January 1 to December 31, 1911.

	Man-hattan.	The Bronx.	Brook-lyn.	Queens.	Rich-mond.	New York City.
Lots under 25 feet.....	3	13	194	134	1	345
Lots of 25 feet.....	11	41	122	48	...	222
Lots under 37½ feet.....	16	61	71	280	2	430
Lots of 37½ feet.....	...	31	5	2	...	38
Lots under 40 feet.....	1	29	13	6	...	49
Lots under 44 feet.....	11	78	73	12	...	174
Lots of 44 to 46 feet.....	9	19	7	35
Lots under 50 feet.....	6	28	36	70
Lots of 50 feet.....	28	78	52	4	...	162
Lots of 65 feet and under..	31	45	18	2	...	96
Lots of 75 feet and under..	9	11	3	23
Lots of 90 feet and under..	13	8	3	24
Lots of 100 feet and under.	27	3	2	32
Lots over 100 feet.....	38	4	1	43
Total.....	203	449	600	488	3	1,743

Number of Rooms to an Apartment and Number with Private Bath, in New Tenements for which Plans Were Filed from January 1 to December 31, 1911.

	Apartments.	With Total Private Bath.	Apartments.	With Total Private Bath.
Manhattan.				
Apartments of 1 room.....	70	58		
Apartments of 2 rooms.....	540	444		
Apartments of 3 rooms.....	1,602	1,388		
Apartments of 4 rooms.....	1,973	1,931		
Apartments of 5 rooms.....	1,386	1,386		
Apartments of 6 rooms.....	663	663		
Apartments of 7 rooms.....	343	343		
Apartments of 8 rooms.....	193	193		
Apartments of 9 rooms or more.	251	251		
Total apartments.....	7,021	6,657		
The Bronx.				
Apartments of 1 room.....	18	1		
Apartments of 2 rooms.....	30	19		
Apartments of 3 rooms.....	2,510	2,499		
Apartments of 4 rooms.....	4,308	4,304		
Apartments of 5 rooms.....	1,644	1,644		
Apartments of 6 rooms.....	273	273		
Apartments of 7 rooms.....	37	37		
Apartments of 8 rooms.....	6	6		
Total apartments.....	8,826	8,783		
Brooklyn.				
Apartments of 2 rooms.....	100	55		
Apartments of 3 rooms.....	769	599		
Apartments of 4 rooms.....	3,101	3,008		
Apartments of 5 rooms.....	1,915	1,910		
Apartments of 6 rooms.....	232	232		
Apartments of 7 rooms.....	104	104		
Total apartments.....				
Queens.				
Apartments of 8 rooms.....	4	4		
Total apartments.....	6,225	5,912		
Richmond.				
Apartments of 2 rooms.....	8	7		
Apartments of 3 rooms.....	124	98		
Apartments of 4 rooms.....	487	475		
Apartments of 5 rooms.....	1,969	1,956		
Apartments of 6 rooms.....	238	238		
Apartments of 7 rooms.....	6	6		
Apartments of 8 rooms.....	6	6		
Total apartments.....	2,838	2,786		
New York City.				
Apartments of 1 room.....	88	59		
Apartments of 2 rooms.....	679	525		
Apartments of 3 rooms.....	5,008	4,584		
Apartments of 4 rooms.....	9,869	9,718		
Apartments of 5 rooms.....	6,920	6,902		
Apartments of 6 rooms.....	1,406	1,406		
Apartments of 7 rooms.....	490	490		
Apartments of 8 rooms.....	209	209		
Apartments of 9 rooms or more.	251	251		
Total apartments.....	24,920	24,144		

Department of Bridges.

Abstract of the Transactions of the Department of Bridges for the week ending February 10, 1912:

Appointments—February 6, 1 horse and cart, at 50 cents per hour.

Vehicles dispensed with—February 6, 1 team and truck, at 87½ cents per hour; 3 horses and carts, at 50 cents per hour; 1 horse and wagon, at 50 cents per hour.

Transferred into the Department—February 7, 1 Laborer, at \$2.50 per day, from Bureau of Sewers, Manhattan.

Requisitions drawn upon the Comptroller—Contracts, \$24,791.51; open market orders, \$4,740.97; miscellaneous vouchers, \$1,344.647.48; special payrolls, \$984.05; payrolls, \$17,016; total, \$1,392,180.01.

Statement of moneys received—Brooklyn Bridge: Rent, \$4,857.40; privileges, \$100; tolls, elevated railroads, \$5,390.60. Williamsburgh Bridge: Material and labor, \$9.54. Newtown Creek Bridges: Proceeds of auction sale of old material, \$448. Municipal Garage: Material, labor and storage, \$718.22. Miscellaneous: Refund, express overcharge, 10 cents; total, \$11,523.87. ARTHUR J. O'KEEFE, Commissioner of Bridges.

Borough of Richmond.

Bureau of Buildings.

Report of the operations of the Bureau of Buildings, Borough of Richmond, for the week ending February 17, 1912: Plans filed for new buildings (estimated cost, \$5,450), 4; plans filed for alterations (estimated cost, \$1,560), 4; plans filed for plumbing (estimated cost, \$378), 2; construction inspections made, 203; plumbing and drainage inspections made, 42; elevator inspections made, 8.

JOHN SEATON, Superintendent of Buildings.

Borough of Manhattan.

Meetings of Local Boards.

A meeting of the Local Board of the Corlears Hook District, scheduled to be held in the Council Chamber of the City Hall, on Tuesday, February 13, 1912, at 11.45 o'clock a. m., was postponed, there being no quorum present.

JULIAN B. BEATY, Secretary.

A meeting of the Local Board of the Harlem District was held in the Council Chamber of the City Hall, on Tuesday, February 13, 1912, at 11.50 o'clock a. m.

Present—Alderman Walsh and Acting President Frothingham.

A resolution was offered by Alderman Walsh providing for the repair of sidewalks at the following locations: 228 E. 117th st., 2093 2d ave. Which was adopted.

The repair of sidewalks at the following locations was laid over until the first meeting of the Board in April, 1912, and reinspections ordered in each case: East side of 5th ave., from 137th to 138th sts.; east side of 5th ave., from 136th to 137th sts.; north side of 99th st., commencing 100 feet west of 1st ave. and running west 296 feet; 2049 2d ave., southwest corner 124th st. and Lexington ave., southwest corner 2d ave. and 128th st., north side of 136th st., commencing 85 feet west of 5th ave.; 2270 2d ave., 2125-2127 2d ave., southwest corner 1st ave. and 121st st., 426 E. 122d st., 336-338 E. 96th st., 167 E. 99th st., 312 E. 96th st., 335 E. 122d st., 308 E. 126th st., 345 E. 121st st., 57 E. 106th st., 54-58 E. 134th st.

The repair to sidewalk at 1695 Lexington ave. was laid over indefinitely.

On motion the Board adjourned.

JULIAN B. BEATY, Secretary.

A meeting of the Local Board of the Washington Heights District was held in the Council Chamber of the City Hall, on Tuesday, February 13, 1912, at 11 o'clock a. m.

Present—Alderman Bolles, Boschen, Marks, Willard and Acting President Frothingham.

The Acting President presented for the consideration of the Board the matter of laying out extensions of 138th and 139th sts., from Edgecombe ave. to St. Nicholas ave.

The following appeared and spoke in opposition to the proposed improvement: Mr. C. Roe, of the firm of Dulon & Roe, representing the Germania Life Insurance Company; Mr. Stuart D. Preston, Mr. Louis Bendheim, representing his wife; Mr. Frederick Giesler, Mr. L. W. Sherwood, Mr. J. Monks, Mr. John P. Leo, Mr. Martin Dienst, Mr. L. I. Harris.

On motion of Alderman Boschen this matter was laid over two weeks.

The Acting President presented for the consideration of the Board the matter of closing and discontinuing the park heretofore laid out on the westerly side of Riverside drive and extending from W. 161st st. to W. 165th st.

Mr. John D. Beals appeared and spoke in favor of the proposed improvement.

The following resolution was offered by Alderman Boschen:

Whereas, A petition for a local improvement described below has been received by the President of the Borough of Manhattan, etc.;

Resolved, That this Board does hereby initiate proceedings for the said local improvement, to wit:

Recommending to the Board of Estimate and Apportionment an alteration of the map or plan of The City of New York by closing and discontinuing the public park bounded by W. 165th st., Riverside drive, W. 161st st. and the right-of-way of the New York Central and Hudson River Railroad Company; and it is hereby further.

Resolved, That a copy of this resolution be transmitted forthwith to the Board of Estimate and Apportionment for its approval.

Which was adopted.

A resolution was introduced by Alderman Boschen providing for the repair of sidewalks at the following locations: West side of Broadway, from 171st st. to 172d st.; 2191 8th ave., 2201 5th ave., 2261 7th ave., 11-13 W. 116th st., northwest corner of 7th ave. and 146th st., 158 W. 136th st., 245 W. 136th st., northwest corner of St. Nicholas ave. and 164th st., northeast corner of 177th st. and Pinehurst ave., 6 E. 126th st., south side of 137th st., commencing 225 feet east of 7th ave., and running 50 feet east. Which was adopted.

The repair of sidewalks at the following locations was laid over until the first meeting of the Board in April, 1912, and reinspections ordered in each case: 1388 5th ave., 419-421 Lenox ave., southwest corner 151st st. and St. Nicholas ave.; 1 W. 129th st., south side 155th st., commencing at Amsterdam ave. and running from 65 to 95 feet east; 2549 8th ave.

On motion the Board adjourned.


JULIAN B. BEATY, Secretary.

Changes in Departments, Etc.**BOARD OF CITY RECORD.**

Transferred February 23, 1912: Charles Cavanagh of No. 74 Catherine street, Manhattan, Laborer, from the office of the President of the Borough of Manhattan to the office of the Supervisor of the City Record, with compensation at \$60 per month.

DEPARTMENT OF DOCKS AND FERRIES.

February 21, 1912: David M. Stanton, Marine Stoker, died on the 10th inst. The transfer of Lawrence Cook from the position of Marine Stoker to that of Licensed Fireman in the Department of Public Charities having been approved by the Municipal Civil Service Commission, the transfer will go into effect the 24th inst.

**OFFICIAL DIRECTORY**

STATEMENT OF THE HOURS DURING which the Public Offices in the City are open for business and at which the Courts regularly open and adjourn, as well as the places where such offices are kept and such Courts are held, together with the heads of Departments and Courts.

CITY OFFICES.**MAYOR'S OFFICE.**

No. 5 City Hall, 9 a. m. to 5 p. m.; Saturdays, 9 a. m. to 12 m.
Telephone, 8020 Cortlandt.
WILLIAM J. GAYNOR, Mayor.
Robert Adamson, Secretary.
James Matthews, Executive Secretary.
John J. Glennon, Chief Clerk and Bond and Warrant Clerk.

BUREAU OF WEIGHTS AND MEASURES.
Room 7, City Hall, 9 a. m. to 5 p. m.; Saturdays, 9 a. m. to 12 m.
John L. Walsh, Commissioner.
Telephone, 4334 Cortlandt.

BUREAU OF LICENSES.
9 a. m. to 4 p. m.; Saturdays, 9 a. m. to 12 m.
Telephone, 4109 Cortlandt.
James G. Wallace, Jr., Chief of Bureau.
Principal Office, Room 1, City Hall.

ARMORY BOARD.

Mayor, William J. Gaynor; the Comptroller, William A. Prendergast; the President of the Board of Aldermen, John Purroy Mitchell; Brigadier-General George Moore Smith, Brigadier-General John G. Eddy, Commodore R. P. Forshe, the President of the Department of Taxes and Assessments, Lawson Purdy.

Clark D. Rhinehart, Secretary, Room 6, Basement, Hall of Records, Chambers and Centre streets.
Office hours, 9 a. m. to 4 p. m.; Saturdays, 9 a. m. to 12 m.
Telephone, 3900 Worth.

ART COMMISSION.

City Hall, Room 21.
Telephone call, 1197 Cortlandt.
Robert W. de Forest, Vice-President Metropolitan Museum of Art, President; Francis C. Jones, Painter, Vice-President; Charles Howland Russell, Trustee of New York Public Library, Secretary; A. Augustus Healy, President of the Brooklyn Institute of Arts and Sciences; William J. Gaynor, Mayor of The City of New York; R. T. H. Halsey; I. N. Phelps Stokes, Architect; John Bogart; Frank L. Babbott; Karl Bitter, Sculptor.
John Quincy Adams, Assistant Secretary.

BELLEVUE AND ALLIED HOSPITALS.

Office, Bellevue Hospital, Twenty-sixth street and First avenue.
Telephone, 4400 Madison Square.
Board of Trustees—Dr. John W. Brannan, President; James K. Paulding, Secretary; John G. O'Keefe, Arden M. Robbins, James A. Farley, Samuel Sachs, Leopold Stern; Michael J. Drummond, ex-officio.
General Medical Superintendent, Dr. George O'Hanlon.

BOARD OF ALDERMEN.

No. 11 City Hall, 10 a. m. to 4 p. m.; Saturdays, 10 a. m. to 12 m.
Telephone, 7560 Cortlandt.
John Purroy Mitchell, President.

ALDERMEN.

Borough of Manhattan—1st Dist., William Drescher; 2d Dist., Michael Stapleton; 3d Dist., John J. White; 4th Dist., James J. Smith; 5th Dist., Joseph M. Hannon; 6th Dist., Frank J. Dotzler; 7th Dist., Frank L. Dowling; 8th Dist., Max S. Levine; 9th Dist., John F. McCourt; 10th Dist., Hugh J. Cummskey; 11th Dist., Louis Wendel, Jr.; 12th Dist., William P. Kenneally; 13th Dist., John McCann; 14th Dist., John Loos; 15th Dist., Niles R. Becker; 16th Dist., John T. Eagan; 17th Dist., Daniel M. Bedell; 18th Dist., James J. Nugent; 19th Dist., William D. Brush; 20th Dist., John J. Reardon; 21st Dist., Bryant Willard; 22d Dist., Edward V. Gilmore; 23d Dist., John H. Boschen; 24th Dist., John A. Bolles; 25th Dist., Charles Delaney; 26th Dist., Henry H. Curran; 27th Dist., Nathan Lieberman; 28th Dist., Courtlandt Nicoll; 29th Dist., John P. Walsh; 30th Dist., Ralph Folks; 31st Dist., Percy L. Davis; 32d Dist., Michael J. McGrath; 33d Dist., Samuel Marks.
Borough of The Bronx—34th Dist., James L. Devine; 35th Dist., Thomas J. Mulligan; 36th Dist., Thomas H. O'Neil; 37th Dist., John W. Hagenmiller; 38th Dist., Abram W. Herbst; 39th Dist., James Hamilton; 40th Dist., Jacob Weil; 41st Dist., Frederick H. Wilmot.
Borough of Brooklyn—42d Dist., Robert F. Downing; 43d Dist., Michael Carberry; 44th Dist., Frank Cunningham; 45th Dist., John S. Gaynor; 46th Dist., James R. Weston; 47th Dist., John Diemer; 48th Dist., James J. Molen; 49th Dist., Francis P. Kenney; 50th Dist., John J. Meagher; 51st Dist., Ardolph L. Kline; 52d Dist., Daniel R. Coleman; 53d Dist., Frederick H. Stevenson; 54th Dist., Jesse D. Moore; 55th Dist., Frank T. Dixon; 56th Dist., William P. McGarry; 57th Dist., Robert H. Bosse; 58th Dist., O. Grant Esterbrook; 59th Dist., George A. Morrison; 60th Dist., Otto Muhlbauser; 61st Dist., William H. Pendry; 62d Dist., Jacob J. Velten; 63d Dist., Edward Eichhorn; 64th Dist., Henry F. Grimm; 65th Dist., James F. Martyn.
Borough of Queens—66th Dist., George M. O'Connor; 67th Dist., Otto C. Gelbke; 68th Dist., Alexander Dujst; 69th Dist., Charles Augustus Post; 70th Dist., W. Augustus Shipley.
Borough of Richmond—71st Dist., William Fink; 72d Dist., John J. O'Rourke; 73d Dist., Charles P. Cole.
P. J. Scully, City Clerk.

BOARD OF ASSESSORS.

Office, No. 320 Broadway, 9 a. m. to 5 p. m. Saturdays, 12 m.
Joseph P. Hennessy, President.
William C. Ormond.
Antonio C. Astarita.
Thomas J. Drennan, Secretary.
Telephone, 29, 30 and 31 Worth.

BOARD OF AMBULANCE SERVICE.

Headquarters, 240 Centre street.
Office hours, 9 a. m. to 4 p. m.; Saturdays, 12 m.
President, Commissioner of Police, R. Waldo; Secretary, Commissioner of Public Charities, M. J. Drummond; Dr. John W. Brannan, President of the Board of Trustees of Bellevue and Allied Hospitals; Dr. Royal S. Copeland, Wm. I. Sprengelberg; D. C. Potter, Director.
Telephone, 3100 Spring.

BOARD OF ELECTIONS.

General Office, No. 107 West Forty-first street.
Commissioners: J. Gabriel Britt, President; Moses M. McKee, Secretary; James Kane and Jacob A. Livingston, Michael T. Daly, Chief Clerk.
Telephone, 2946 Bryant.

BOROUGH OFFICES.

Manhattan.
No. 112 West Forty-second street.
William C. Baxter, Chief Clerk.
Telephone, 2946 Bryant.
The Bronx.
One Hundred and Thirty-eighth street and Mott avenue (Solingen Building).
John L. Burgoyne, Chief Clerk.
Telephone, 336 Melrose.
Brooklyn.
No. 42 Court street (Temple Bar Building).
George Russell, Chief Clerk.
Telephone, 693 Main.
Queens.
No. 64 Jackson avenue, Long Island City.
Carl Voegel, Chief Clerk.
Telephone, 3375 Hunters Point.
Richmond.
Borough Hall, New Brighton, S. I.
Alexander M. Ross, Chief Clerk.
Telephone, 1000 Tompkinsville.
All offices open from 9 a. m. to 4 p. m. Saturdays, from 9 a. m. to 12 m.

BOARD OF ESTIMATE AND APPORTIONMENT.

The Mayor, Chairman; the Comptroller, President of the Board of Aldermen, President of the Borough of Manhattan, President of the Borough of Brooklyn, President of the Borough of The Bronx, President of the Borough of Queens, President of the Borough of Richmond.

OFFICE OF THE SECRETARY.

No. 277 Broadway, Room 1406. Telephone 2280 Worth.
Joseph Haag, Secretary; William M. Lawrence Assistant Secretary; Charles V. Ade, Clerk to Board.

OFFICE OF THE CHIEF ENGINEER.

Nelson P. Lewis, Chief Engineer, No. 277 Broadway, Room 1408. Telephone, 2281 Worth.
Arthur S. Tuttle, Engineer in charge Division of Public Improvements, No. 277 Broadway, Room 1408. Telephone, 2281 Worth.

BUREAU OF FRANCHISES.

Harry P. Nichols, Engineer, Chief of Bureau, 277 Broadway, Room 801. Telephone, 2282 Worth.

Office hours, 9 a. m. to 5 p. m. (except during July and August, when hours are 9 a. m. to 4 p. m.); Saturdays, 9 a. m. to 12 m.

BOARD OF EXAMINERS.

Rooms 6027 and 6028, Metropolitan Building, No. 1 Madison avenue, Borough of Manhattan 9 a. m. to 4 p. m.; Saturdays, 9 a. m. to 12 m.
Telephone, 5840 Gramercy.
George A. Just, Chairman. Members: William Crawford, Lewis Harding, Charles G. Smith, John P. Leo, Robert Maynicke, and John Kenlon. Edward V. Barton, Clerk.
Board meeting every Tuesday at 2 p. m.

BOARD OF INEBRIETY.

Office, 300 Mulberry street, Manhattan.
Thomas J. Colton, President.
Rev. William Morrison, Secretary.
John Dornin, M.D.
Rev. John J. Hughes.
William Browning, M.D.
Telephone, 7116 Spring.
Office hours, 9 a. m. to 5 p. m.; Saturdays, 9 a. m. to 12 m.

BOARD OF PAROLE OF THE NEW YORK CITY REFORMATORY OF MISDEMEANANTS.

Office, No. 148 East Twentieth street.
Patrick A. Whitney, Commissioner of Correction, President.
John B. Mayo, Judge, Special Sessions, Manhattan.
Robert J. Wilkin, Judge, Special Sessions, Brooklyn.
Frederick B. House, City Magistrate, First Division.
Edward J. Dooley, City Magistrate, Second Division.
Samuel B. Hamburger, John J. Helntz, Rosario Maggio, Richard E. Troy.
Thomas R. Minnick, Secretary.
Telephone, 1047 Gramercy.

BOARD OF REVISION OF ASSESSMENTS

William A. Prendergast, Comptroller.
Archibald R. Watson, Corporation Counsel.
Lawson Purdy, President of the Department of Taxes and Assessments.
John Korb, Jr., Chief Clerk, Finance Department, No. 280 Broadway.
Telephone, 1200 Worth.

BOARD OF WATER SUPPLY.

Office, No. 165 Broadway.
Charles Strauss, President; Charles N. Chadwick and John F. Galvin, Commissioners.
Joseph P. Morrissey, Secretary.
J. Waldo Smith, Chief Engineer.
Office hours, 9 a. m. to 5 p. m.; Saturdays, 9 a. m. to 12 m.
Telephone, 4310 Cortlandt.

COMMISSIONER OF ACCOUNTS.

Raymond B. Fosdick, Commissioner of Accounts.
Rooms 114 and 115, Stewart Building, No. 280 Broadway, 9 a. m. to 5 p. m.; Saturdays, 9 a. m. to 12 m.
Telephone, 4315 Worth.

CITY CLERK AND CLERK OF THE BOARD OF ALDERMEN.

City Hall, Rooms 11, 12; 10 a. m. to 4 p. m.; Saturdays, 10 a. m. to 12 m.
Telephone, 7560 Cortlandt.
P. J. Scully, City Clerk and Clerk of the Board of Aldermen.
Joseph F. Prendergast, First Deputy.
John T. Oakley, Chief Clerk of the Board of Aldermen.
Joseph V. Sculley, Clerk, Borough of Brooklyn.
Matthew McCabe, Deputy City Clerk, Borough of The Bronx.
George D. Frenz, Deputy City Clerk, Borough of Queens.
Joseph F. O'Grady, Deputy City Clerk, Borough of Richmond.

CHANGE OF GRADE DAMAGE COMMISSION.

Office of the Commission, Room 223, No. 280 Broadway (Stewart Building), Borough of Manhattan, New York City.
William D. Dickey, Cambridge Livingston, David Robinson, Commissioner. Lamont McLoughlin, Clerk.
Regular advertised meetings on Monday, Tuesday and Thursday of each week at 2 o'clock p. m. Office hours, 9 a. m. to 4 p. m.; Saturdays, 9 a. m. to 12 m.
Telephone, 3254 Worth.

CITY RECORD OFFICE.

BUREAU OF PRINTING, STATIONERY AND BLANK BOOKS.
Supervisor's Office, 8th floor, Park Row Building, No. 21 Park Row.
Office hours, 9 a. m. to 5 p. m.; Saturdays, 9 a. m. to 12 m.
Telephone, 1505 and 1506 Cortlandt.
Distributing Division, Nos. 96 and 98 Reade street, near West Broadway.
David Ferguson, Supervisor.
Henry McMillen, Deputy Supervisor.
C. McKemie, Secretary.

COMMISSIONER OF LICENSES.

Office, No. 277 Broadway.
Herman Robinson, Commissioner.
Samuel Prince, Deputy Commissioner.
John J. Caldwell, Secretary.
Office hours, 9 a. m. to 5 p. m.; Saturdays, 9 a. m. to 12 m.
Telephone, 2828 Worth.

COMMISSIONERS OF SINKING FUND.

William J. Gaynor, Mayor, Chairman; William A. Prendergast, Comptroller; Robert R. Moore Chamberlain; John Purroy Mitchell, President of the Board of Aldermen, and Henry H. Curran Chairman Finance Committee, Board of Aldermen members; John Korb, Jr., Secretary.
Office of Secretary, Room 9, Stewart Building No. 280 Broadway, Borough of Manhattan.
Telephone, 1200 Worth.

DEPARTMENT OF BRIDGES.

Nos. 13-21 Park Row.
Arthur J. O'Keefe, Commissioner.
William H. Sinnott, Deputy Commissioner.
Edgar B. Schiff, Secretary.
Office hours, 9 a. m. to 5 p. m. Saturdays, 9 a. m. to 12 m.
Telephone, 6080 Cortlandt.

DEPARTMENT OF CORRECTION.

CENTRAL OFFICE.
No. 148 East Twentieth street. Office hours from 9 a. m. to 5 p. m.; Saturdays, 9 a. m. to 12 m.
Telephone, 1047 Gramercy.
Patrick A. Whitney, Commissioner.
William J. Wright, Deputy Commissioner.
John B. Fitzgerald, Secretary.

DEPARTMENT OF DOCKS AND FERRIES.

Pier "A" N. R., Battery place.
Telephone, 300 Rector.
Calvin Tomkins, Commissioner.
B. P. Cresson, Jr., First Deputy Commissioner.
William J. Barney, Second Deputy Commissioner.
Matthew J. Harrington, Secretary.
Office hours, 9 a. m. to 5 p. m.; Saturdays, 9 a. m. to 12 m.

DEPARTMENT OF EDUCATION.

BOARD OF EDUCATION.
Park avenue and Fifty-ninth street, Borough of Manhattan, 9 a. m. to 5 p. m.; Saturdays, 9 a. m. to 12 m.
Telephone, 5580 Plaza.

Stated meetings of the Board are held at 4 p. m. on the first Monday in February, the second Wednesday in July, and the second and fourth Wednesdays in every month, except July and August.

Richard B. Aldcroft, Jr., Reba C. Bamberger (Mrs.), Joseph Barondess, Nicholas J. Barrett, Thomas W. Churchill, Joseph E. Cosgrove, Francis P. Cunliffe, Thomas M. De Laney, Martha Lincoln Draper (Miss), Alexander Ferris, George J. Gillespie, John Greene, Robert L. Harrison, Louis Haupt, M. D.; Ella W. Kramer (Mrs.), Olivia Leventritt (Miss), Isadore M. Levy, Morris Loeb, Jeremiah T. Mahoney, Alrick H. Man, John Martin, Robert E. McCafferty, Dennis J. McDonald, M. D.; Patrick P. McGowan, Herman A. Metz, Frank W. Meyer, Augustus G. Miller, George C. Miller, Henry P. Morrison, Louis Newman, Antonio Pisan, M. D.; Alice Lee Post (Mrs.), Arthur S. Somers, Abraham Stern, Samuel Stern, Cornelius J. Sullivan, James E. Sullivan, Michael J. Sullivan, Bernard Suydam, Rupert E. Thomas, John R. Thompson, Alphonse Weiner, John Whalen, Frank D. Wiley, George W. Wingate, Egerton L. Winthrop, Jr., members of the Board.
Egerton L. Winthrop, Jr., President.
John Greene, Vice-President.
A. Emerson Palmer, Secretary.
Fred H. Johnson, Assistant Secretary.
C. B. J. Snyder, Superintendent of School Buildings.

Patrick Jones, Superintendent of School Supplies.
Henry R. M. Cook, Auditor.
Thomas A. Dillon, Chief Clerk.
Henry M. Leipzig, Supervisor of Lectures.
Claude G. Leland, Superintendent of Libraries.
A. J. Maguire, Supervisor of Janitors.

BOARD OF SUPERINTENDENTS.
William H. Maxwell, City Superintendent of Schools, and Andrew W. Edson, John H. Haaren, Clarence E. Meloney, Thomas S. O'Brien, Edward B. Shallow, Edward L. Stevens, Gustave Straubemüller, John H. Walsh, Associate City Superintendents.

DISTRICT SUPERINTENDENTS.
Darwin L. Bardwell, William A. Campbell, John W. Davis, John Dwyer, James M. Edsall, Matthew J. Elgas, William L. Ettinger, Cornelius E. Franklin, John Griffin, M. D., Ruth E. Granger, Henry W. Jameson, Henry E. Jenkins, James Lee, Charles W. Lyon, James J. McCabe, William J. O'Shea, Julia Richman, Alfred T. Schaeffer, Albert Shiels, Edgar Dubs Shimer, Seth T. Stewart, Edward W. Stitt, Grace C. Strachan, Joseph S. Taylor, Benjamin Veit, Joseph H. Wade.

BOARD OF EXAMINERS.
William H. Maxwell, City Superintendent of Schools, and James C. Byrnes, Walter L. Hervey, Jerome A. O'Connell, George J. Smith, Examiners.

BOARD OF RETIREMENT.
Egerton L. Winthrop, Jr., Abraham Stern, Cornelius J. Sullivan, William H. Maxwell, Josephine E. Rogers, Mary A. Curtis, Lyman A. Best, Principal P. S. 108, Brooklyn, Secretary.
Telephone, 1470 East New York.

DEPARTMENT OF FINANCE.

Stewart Building, Chambers street and Broadway, 9 a. m. to 5 p. m.; Saturdays, 9 a. m. to 12 m.
Telephone, 1200 Worth.

WILLIAM A. PRENDERGAST, Comptroller, Douglas Mathewson and Edmund D. Fisher, Deputy Comptrollers.

Hubert L. Smith, Assistant Deputy Comptroller.
George L. Tirrell, Secretary to the Department.
Thomas W. Hynes, Supervisor of Charitable Institutions.
Walter S. Wolfe, Chief Clerk.

BUREAU OF AUDIT.
Charles S. Harvey, Chief Auditor of Accounts, Room 20.
Harry York, Deputy Chief Auditor of Accounts.
Duncan MacInnes, Chief Accountant and Bookkeeper.

John J. Kelly, Auditor of Disbursements.
H. H. Rathen, Auditor of Receipts.
James J. Munro, Chief Inspector.
R. B. McIntyre, Examiner in Charge, Expert Accountants' Division.

LAW AND ADJUSTMENT DIVISION.
Albert E. Hadlock, Auditor of Accounts, Room 185.

BUREAU OF MUNICIPAL INVESTIGATION AND STATISTICS.
James Tilden Adamson, Supervising Statistician and Examiner, Room 180.

STOCK AND BOND DIVISION.
James J. Sullivan, Chief Stock and Bond Clerk, Room 85.

OFFICE OF THE CITY PAYMASTER.
No. 83 Chambers street and No. 65 Reade street.
John H. Timmerman, City Paymaster.

DIVISION OF REAL ESTATE.
Charles A. O'Malley, Appraiser of Real Estate, Room 103, No. 280 Broadway.

DIVISION OF AWARDS.
Joseph R. Kenny, Bookkeeper in Charge, Rooms 155 and 157, No. 280 Broadway.

BUREAU FOR THE COLLECTION OF TAXES.
Borough of Manhattan—Stewart Building, Room O.
Frederick H. E. Ebstein, Receiver of Taxes.

John J. McDonough and Sylvester L. Malone, Deputy Receivers of Taxes.

Borough of The Bronx—Municipal Building, Third and Tremont avenues.
Edward H. Healy and John J. Knewitz, Deputy Receivers of Taxes.

Borough of Brooklyn—Municipal Building, Rooms 2-8.
Alfred J. Boulton and David E. Kemlo, Deputy Receivers of Taxes.

Borough of Queens—Municipal Building, Court House Square, Long Island City.
William A. Beadle and Thomas H. Green, Deputy Receivers of Taxes.

Borough of Richmond—Borough Hall, St. George, New Brighton.
John De Morgan and Edward J. Lovett, Deputy Receivers of Taxes.

BUREAU FOR THE COLLECTION OF ASSESSMENTS AND ARREARS.
Borough of Manhattan, Stewart Building, Room E.
Daniel Moynahan, Collector of Assessments and Arrears.

George W. Wanmaker, Deputy Collector of Assessments and Arrears.

Borough of The Bronx—Municipal Building, Rooms 1-3.
Charles F. Bradbury, Deputy Collector of Assessments and Arrears.

Borough of Brooklyn—Mechanics' Bank Building, corner Court and Montague streets.
Theodore G. Christmas, Deputy Collector of Assessments and Arrears.

Borough of Queens—Municipal Building, Court House Square, Long Island City.
Bernard H. Fee, Clerk, Acting Deputy Collector of Assessments and Arrears.

Borough of Richmond—St. George, New Brighton.
Edward W. Berry, Deputy Collector of Assessments and Arrears.

BUREAU FOR THE COLLECTION OF CITY REVENUE AND OF MARKETS.
Stewart Building, Chambers street and Broadway, Room K.

Sydney H. Goodacre, Collector of City Revenue and Superintendent of Markets.

BUREAU OF THE CHAMBERLAIN.
Stewart Building, Chambers street and Broadway, Rooms 63 to 67.
Robert R. Moore, Chamberlain.
Henry J. Walsh, Deputy Chamberlain.
Office hours, 9 a. m. to 5 p. m.
Telephone, 4270 Worth.

DEPARTMENT OF HEALTH.

Southwest corner of Fifty-fifth street and Sixth avenue, Borough of Manhattan.
Office hours, 9 a. m. to 5 p. m.; Saturdays, 9 a. m. to 12 m.
Burial Permit and Contagious Disease Offices always open.
Telephone, 4900 Columbus.

Ernst J. Lederle, Ph. D., Commissioner of Health and President.

Alvah H. Doty, M. D.; Rhineland Waldo, Commissioners.

Eugene W. Scheffer, Secretary.
Herman M. Biggs, M. D., General Medical Officer.

Walter Bessel, M. D., Sanitary Superintendent.
William H. Guilfoyle, M. D., Registrar of Records.
James McC. Miller, Chief Clerk.

Borough of Manhattan.
Alonzo Blauvelt, M. D., Assistant Sanitary Superintendent; George A. Roberts, Assistant Chief Clerk.

Borough of The Bronx, No. 3731 Third avenue.
Marion B. McMillan, M. D., Assistant Sanitary Superintendent; Ambrose Lee, Jr., Assistant Chief Clerk; Arthur J. O'Leary, M. D., Assistant Registrar of Records.

Borough of Brooklyn, Flatbush avenue, Willoughby and Fleet streets.
Travers R. Maxfield, M. D., Assistant Sanitary Superintendent; Alfred T. Metcalfe, Assistant Chief Clerk; S. J. Byrne, M. D., Assistant Registrar of Records.

Borough of Queens, Nos. 372 and 374 Fulton streets, Jamaica.
John H. Barry, M. D., Assistant Sanitary Superintendent; George R. Crowley, Assistant Chief Clerk; Robert Campbell, M. D., Assistant Registrar of Records.

Borough of Richmond, No. 514 Bay street, Stapleton, Staten Island.
John T. Sprague, M. D., Assistant Sanitary Superintendent; Charles E. Hoyer, Assistant Chief Clerk; Shirley W. Wynne, M. D., Assistant Registrar of Records.

DEPARTMENT OF PARKS.

Charles B. Stover, Commissioner of Parks for the Boroughs of Manhattan and Richmond, and President Park Board.

Clinton H. Smith, Secretary.
Offices, Arsenal, Central Park.
Telephone, 201 Plaza.

Office hours, 9 a. m. to 5 p. m.; Saturdays, 9 a. m. to 12 m.

Michael J. Kennedy, Commissioner of Parks for the Borough of Brooklyn.

Offices, Litchfield Mansion, Prospect Park, Brooklyn.
Office hours, 9 a. m. to 5 p. m.; July and August, 9 a. m. to 4 p. m.

Thomas J. Higgins, Commissioner of Parks for the Borough of The Bronx.
Office, Zbrowski Mansion, Claremont Park.
Office hours, 9 a. m. to 5 p. m.; Saturdays, 9 a. m. to 12 m.

Walter G. Eliot, Commissioner of Parks for the Borough of Queens.
Temporary office, Arsenal, Central Park, Manhattan.

PERMANENT CENSUS BOARD.

Hall of Board of Education, No. 500 Park avenue, third floor. Office hours, 9 a. m. to 5 p. m.; Saturdays, 9 a. m. to 12 m.

The Mayor, City Superintendent of Schools and Police Commissioner, George H. Chatfield, Secretary.
Telephone, 5752 Plaza.

DEPARTMENT OF PUBLIC CHARITIES.

PRINCIPAL OFFICE.
Foot of East Twenty-sixth street, 9 a. m. to 5 p. m.; Saturdays, 9 a. m. to 12 m.

Telephone, 7400 Madison Square.
Michael J. Drummond, Commissioner.

Frank J. Goodwin, First Deputy Commissioner.
William J. McKenna, Third Deputy Commissioner.

Thomas L. Fogarty, Second Deputy Commissioner for Brooklyn and Queens, Nos. 327 to 331 Schermerhorn street, Brooklyn. Telephone, 2977 Main.

J. McKee Borden, Secretary.
Plans and Specifications, Contracts, Proposals and Estimates for Work and Materials for Building, Repairs and Supplies, Bills and Accounts, 9 a. m. to 5 p. m.; Saturdays, 9 a. m. to 12 m.

Bureau of Dependent Adults, foot of East Twenty-sixth street. Office hours, 9 a. m. to 5 p. m.

The Children's Bureau, No. 124 East 59th street. Office hours, 9 a. m. to 5 p. m.

Jeremiah Connolly, Superintendent for Richmond Borough, Borough Hall, St. George, Staten Island.
Telephone, 1000 Tompkinsville.

DEPARTMENT OF STREET CLEANING.

Nos. 13 to 21 Park Row, 9 a. m. to 4 p. m.; Saturdays, 9 a. m. to 12 m.

Telephone, 3863 Cortlandt.
William H. Edwards, Commissioner.

James F. Lynch, Deputy Commissioner, Borough of Manhattan.
Julian Scott, Deputy Commissioner, Borough of Brooklyn.

James P. O'Brien, Deputy Commissioner, Borough of The Bronx.
John J. O'Brien, Chief Clerk.

DEPARTMENT OF TAXES AND ASSESSMENTS.

Hall of Records, corner of Chambers and Centre streets. Office hours, 9 a. m. to 4 p. m.; Saturdays, 9 a. m. to 12 m.

Commissioners—Lawson Purdy, President; Chas. J. McCormack, John J. Halleran, Charles T. White, Daniel S. McElroy, Edward Kaufmann, Judson G. Wall.

Telephone, 3800 Worth.

DEPARTMENT OF WATER SUPPLY, GAS AND ELECTRICITY.

Nos. 13 to 21 Park Row, 9 a. m. to 5 p. m.; Saturdays, 9 a. m. to 12 m.

Telephones: Manhattan, 5962 Cortlandt; Brooklyn, 3980 Main; Queens, 1990 Greenpoint; Richmond, 840 Tompkinsville; Bronx, 3400 Tremont.

Henry S. Thompson, Commissioner.
J. W. F. Bennett, Deputy Commissioner.

Frederic T. Parsons, Deputy Commissioner, Borough of Brooklyn. Municipal Building, Brooklyn.

John L. Jordan, Deputy Commissioner, Borough of The Bronx, Municipal Building, The Bronx.

M. P. Walsh, Deputy Commissioner, Borough of Queens, Municipal Building, Long Island City.
John E. Bowe, Deputy Commissioner, Borough of Richmond. Municipal Building, St. George.

EXAMINING BOARD OF PLUMBERS.

Edwin Hayward, President.
James J. Donahue, Secretary.
August C. Schwager, Treasurer.

Rooms Nos. 14, 15 and 16, Aldrich Building, Nos. 149 and 151 Church street.
Telephone, 6472 Barclay.
Office open during business hours every day in the year (except legal holidays). Examinations are held on Monday, Wednesday and Friday at 1 p. m.

FIRE DEPARTMENT.

Headquarters: Office hours for all, from 9 a. m. to 5 p. m.; Saturdays, 12 m. Central offices and fire stations open at all hours.

Headquarters of Department, Nos. 157 and 159 East 67th street, Manhattan. Telephone, 640 Plaza.

Brooklyn office, Nos. 365 and 367 Jay street, Brooklyn. Telephone, 2653 Main.

Joseph Johnson, Commissioner.
George W. Olvany, Deputy Commissioner.

Phillip P. Farley, Deputy Commissioner, Borough of Brooklyn and Queens.

Daniel E. Finn, Secretary of Department.
Lloyd Dorsey Willis, Secretary to Commissioner.

Walter J. Nolan, Secretary to Deputy Commissioner, Boroughs of Brooklyn and Queens.

John Kenlon, Chief of Department, in charge Bureau of Fire Extinguishment, 157 and 159 East 67th street, Manhattan.

Thomas Lally, Deputy Chief in charge, Boroughs of Brooklyn and Queens, 365-367 Jay street, Brooklyn.

William Guerin, Deputy Chief in charge Bureau of Fire Prevention, 157 and 159 East 67th street, Manhattan.

John C. Rennard, Electrical Engineer, in charge Fire Alarm Telegraph Bureau, 157 and 159 East 67th street, Manhattan.

John E. Keefe, Clerk, in charge Bureau of Repairs and Supplies, 157 and 159 East 67th street, Manhattan.

LAW DEPARTMENT.

OFFICE OF CORPORATION COUNSEL.
Office hours, 9 a. m. to 5 p. m.; Saturdays 9 a. m. to 12 m.

Main office, Hall of Records, Chambers and Centre streets, 6th and 7th floors.
Telephone, 4600 Worth.

Archibald R. Watson, Corporation Counsel.
Assistants—Theodore Connolly, George L. Sterling, Charles D. Olendorf, William P. Burr, R. Percy Chittenden, William Beers Crowell, John L. O'Brien, Terence Farley, Edward J. McGoldrick, David S. Garland, Curtis A. Peters, Cornelius F. Collins, John F. O'Brien, Edward S. Malone, Edwin J. Freedman, Logan H. Hahly, Frank B. Pierce, Richard H. Mitchell, John Widdicombe, Arthur Sweeney, William H. King, George P. Nicholson, Dudley P. Malone, Charles J. Nehrbas, William J. O'Sullivan, Harford P. Walker, Josiah A. Stover, Arnold C. Weil, Francis J. Byrne, John Lehman, Francis Martin, Charles McIntyre, Clarence L. Barber, Alfred W. Booram, George H. Cowle, Solon Berrick, James P. O'Connor, Elliott S. Benedict, Isaac Phillips, Edward A. McShane, Eugene Fay, Ricardo M. DeAcosta, Patrick F. Cotter, John M. Barrett, Frank P. Reilly, Leon G. Godley, Alexander C. MacNulty, Samuel Hoffmann, John W. Goff, Jr., William R. Wilson, Jr., Secretary to the Corporation Counsel—Edmund Kirby, Jr.

Chief Clerk—Andrew T. Campbell.

Brooklyn office, Borough Hall, 2d floor. Telephone, 2948 Main. James D. Bell, Assistant in charge.

BUREAU OF STREET OPENINGS.
Main office, No. 90 West Broadway. Telephone, 5070 Barclay. Joel J. Squier, Assistant in charge.

Brooklyn branch office, No. 166 Montague street. Telephone, 3670 Main. Edward Riegelmann, Assistant in charge.

Queens branch office, Municipal Building, Court House Square, Long Island City. Telephone, 3886 phone, 3010-11 Greenpoint. Walter C. Sheppard, Assistant in charge.

BUREAU FOR THE RECOVERY OF PENALTIES.
No. 119 Nassau street. Telephone, 4526 Cortlandt. Herman Stiebel, Assistant in charge.

BUREAU FOR THE COLLECTION OF ARREARS OF PERSONAL TAXES.
No. 280 Broadway, 5th floor. Telephone, 4585 Worth. Geo. O'Reilly, Assistant in charge.

TENEMENT HOUSE BUREAU AND BUREAU OF BUILDINGS.
No. 44 East Twenty-third street. Telephone, 961 Gramercy. John P. O'Brien, Assistant in charge.

METROPOLITAN SEWERAGE COMMISSION.
Office, No. 17 Battery place. George A. Soper, Ph.D., President; James H. Fuertes, Secretary; H. B. Parsons, Charles SooySmith, Linsly R. Williams, M. D.

Office hours, 9 a. m. to 5 p. m.; Saturdays, 9 a. m. to 12 m.

Telephone, 1694 Rector.

MUNICIPAL CIVIL SERVICE COMMISSION.
No. 299 Broadway, 9 a. m. to 5 p. m.; Saturdays, 9 a. m. to 12 m.

James Creelman, President; Richard Welling and Alexander Keogh, Commissioners.

Frank A. Spencer, Secretary.

LABOR BUREAU.
Nos. 54-60 Lafayette street.

Telephone, 2140 Worth.

MUNICIPAL EXPLOSIVES COMMISSION.
Nos. 157 and 159 East 67th street, Headquarters Fire Department.

Joseph Johnson, Fire Commissioner and ex-officio Chairman; Geo. O. Eaton, Sidney Harris, Bartholomew Donovan.

R. S. Lundy, Secretary.
Meetings at call of Fire Commissioner.

POLICE DEPARTMENT.

CENTRAL OFFICE.
No. 240 Centre street, 9 a. m. to 5 p. m. (months of June, July and August, 9 a. m. to 4 p. m.); Saturdays, 9 a. m. to 12 m.

Telephone, 3100 Spring.

Rhineland Waldo, Commissioner.
Douglas I. McKay, First Deputy Commissioner.

George S. Dougherty, Second Deputy Commissioner.

John J. Walsh, Third Deputy Commissioner.

James E. Dillon, Fourth Deputy Commissioner.

William H. Kipp, Chief Clerk.

PUBLIC SERVICE COMMISSION.

The Public Service Commission for the First District, Tribune Building, No. 154 Nassau street, Manhattan.

Office hours, 8 a. m. to 11 p. m., every day in the year, including holidays and Sundays.

Stated public meetings of the Commission, Tuesdays and Fridays at 12 m., in the Public Hearing Room of the Commission, third floor of the Tribune Building, unless otherwise ordered.

Commissioners—William R. Wilcox, Chairman; William McCarroll, Milo R. Malbie, John E. Bustis, J. Sergeant Gram, Counsel, George S. Coleman, Secretary, Travis H. Whitney.

Telephone, 4150 Beekman.

TENEMENT HOUSE DEPARTMENT.

John J. Murphy, Commissioner, Manhattan. Office, 44 East 23d street. Telephone, 5331 Gramercy.

William H. Abbott, Jr., First Deputy Commissioner.

Brooklyn office (Boroughs of Brooklyn, Queens and Richmond), 503 Fulton street. Telephone, 3825 Main. Frank Mann, Second Deputy Commissioner.

Bronx office, 391 East 149th street. Telephone, 967 Melrose. William B. Calvert, Superintendent.

Office hours, 9 a. m. to 5 p. m.; Saturdays, 9 a. m. to 12 m.

BOROUGH OFFICES.

BOROUGH OF MANHATTAN.

Office of the President, Nos. 14, 15 and 16 City Hall, 9 a. m. to 5 p. m.; Saturdays, 9 a. m. to 12 m.

George McAneny, President.
Leo Arnstein, Secretary of the Borough.

Julian B. Bealy, Secretary to the President.
Edgar Victor Frothingham, Commissioner of Public Works.

W. R. Patterson, Assistant Commissioner of Public Works.
Rudolph P. Miller, Superintendent of Buildings.

Robert B. Insley, Superintendent of Public Buildings and Offices.

BOROUGH OF THE BRONX.

Office of the President, corner Third avenue and One Hundred and Seventy-seventh street; 9 a. m. to 5 p. m.; Saturdays, 9 a. m. to 12 m.

Cyrus C. Miller, President.
George Donnelly, Secretary.

Thomas W. Whittle, Commissioner of Public Works.
James A. Henderson, Superintendent of Buildings.

Arthur J. Lary, Superintendent of Highways.
Roger W. Bligh, Superintendent of Public Buildings and Offices.

Telephone, 2680 Tremont

BOROUGH OF BROOKLYN.

President's Office, Nos. 15 and 16, Borough Hall; 9 a. m. to 5 p. m.; Saturdays, 9 a. m. to 12 m.

Alfred E. Steers, President.
Reuben L. Haskell, Borough Secretary.

John B. Creighton, Secretary to the President.
Lewis H. Pounds, Commissioner of Public Works.

John Thatcher, Superintendent of Buildings.
William J. Taylor, Superintendent of the Bureau of Sewers.

Howard L. Woody, Superintendent of the Bureau of Public Buildings and Offices.

Frederick Linde, Superintendent of Highways.
Telephone, 3900 Main.

BOROUGH OF QUEENS.

President's Office, Borough Hall, Jackson avenue and Fifth street, Long Island City; 9 a. m. to 5 p. m.; Saturdays, 9 a. m. to 12 m.

Telephone, 4120 Hunter's Point.
Maurice E. Connolly, President.

Joseph Flanagan, Secretary.
Denis O'Leary, Commissioner of Public Works.

G. Howland Leavitt, Superintendent of Highways.

John W. Moore, Superintendent of Buildings.
John R. Higgins, Superintendent of Sewers.

Daniel Ehntholt, Superintendent of Street Cleaning.

Superintendent of Public Buildings and Offices, Flushing. Telephone, 1740 Flushing.

BOROUGH OF RICHMOND.

President's Office, New Brighton, Staten Island.
George Cromwell, President.

Maybury Fleming, Secretary.
Louis Lincoln Tribus, Consulting Engineer and Acting Commissioner of Public Works.

John Seaton, Superintendent of Buildings.
H. E. Buel, Superintendent of Highways.

John T. Fetherston, Assistant Engineer and Acting Superintendent of Street Cleaning.

Ernest H. Seehusen, Superintendent of Sewers.
John Timlin, Jr., Superintendent of Public Buildings and Offices.

Offices, Borough Hall, New Brighton, N. Y., 9 a. m. to 4 p. m.; Saturdays, 9 a. m. to 12 m.

Telephone, 1000 Tompkinsville.

CORONERS.

Borough of The Bronx—Corner of Third avenue and Tremont avenue. Telephone

William M. Hoes, Public Administrator.
Telephone, 6376 Cortlandt.

REGISTER.

Hall of Records, office hours, from 9 a. m. to 4 p. m.; Saturdays, 9 a. m. to 12 m. During the months of July and August the hours are from 9 a. m. to 2 p. m.
Max S. Grifenhagen, Register.
William Halpin, Deputy Register.
Telephone, 3900 Worth.

SHERIFF.

No. 299 Broadway, 9 a. m. to 4 p. m.; Saturdays, 9 a. m. to 12 m. Except during July and August, 9 a. m. to 2 p. m.; Saturdays, 9 a. m. to 12 m.
Julius Harburger, Sheriff.
John F. Gilchrist, Under Sheriff.
Telephone, 4984 Worth.

SURROGATES.

Hall of Records. Court open from 9 a. m. to 4 p. m., except Saturday, when it closes at 12 m. During the months of July and August the hours are from 9 a. m. to 2 p. m.
John P. Cohalan and Robert L. Fowler, Surrogates; William V. Leary, Chief Clerk.
Bureau of Records: John F. Curry, Commissioner; Charles W. Calkin, Deputy Commissioner; George P. Scannell, Superintendent.
Telephone, 3900 Worth.

KINGS COUNTY.**COMMISSIONER OF JURORS.**

5 County Court House.
Thomas R. Farrell, Commissioner.
Michael J. Trudgen, Deputy Commissioner.
Office hours from 9 a. m. to 4 p. m.; Saturdays from 9 a. m. to 12 m.
Office hours during July and August, 9 a. m. to 2 p. m.; Saturdays, 9 a. m. to 12 m.
Telephone, 1454 Main.

COMMISSIONER OF RECORDS.

Hall of Records.
Office hours, 9 a. m. to 4 p. m., excepting months of July and August, then 9 a. m. to 2 p. m.; Saturdays, 9 a. m. to 12 m.
Charles H. Graff, Commissioner.
William F. Thompson, Deputy Commissioner.
Telephone, 6958 Main.

COUNTY CLERK.

Hall of Records, Brooklyn. Office hours, 9 a. m. to 4 p. m.; during months of July and August, 9 a. m. to 2 p. m.; Saturdays, 9 a. m. to 12 m.
Charles S. Devoy, County Clerk.
John Peltzer, Deputy County Clerk.
Telephone call, 4930 Main.

COUNTY COURT.

County Court House, Brooklyn, Rooms 1, 10, 14, 17, 18, 22 and 23. Court opens at 10 a. m. daily and sits until business is completed. Part I., Room No. 23; Part II., Room No. 10; Part III., Room No. 14; Part IV., Room No. 1, Court House. Clerk's office, Rooms 17, 18, 19 and 22, open daily from 9 a. m. to 5 p. m.; Saturdays, 12 m.
Norman S. Dike and Lewis L. Fawcett, County Judges.
John T. Rafferty, Chief Clerk.
Telephone, 4154 and 4155 Main.

DISTRICT ATTORNEY.

Office, 66 Court street, Borough of Brooklyn. Hours, 9 a. m. to 5:30 p. m.; Saturdays, 9 a. m. to 1 p. m.
James C. Crosey, District Attorney.
Telephone number, 2954-5-6-7 Main.

PUBLIC ADMINISTRATOR.

No. 44 Court street (Temple Bar), Brooklyn, 9 a. m. to 5 p. m.
Frank V. Kelly, Public Administrator.
Telephone, 2840 Main.

REGISTER.

Hall of Records. Office hours, 9 a. m. to 4 p. m., excepting months of July and August, then from 9 a. m. to 2 p. m., provided for by statute; Saturdays, 9 a. m. to 12 m.
Edward T. O'Loughlin, Register.
Alfred T. Hobley, Deputy Register.
Telephone, 2830 Main.

SHERIFF.

Temple Bar Building, 186 Remsen street, Room 401, Brooklyn, N. Y.
9 a. m. to 4 p. m.; Saturdays, 12 m.
Charles B. Law, Sheriff.
Lewis M. Swasey, Under Sheriff.
Telephone, 6845, 6846, 6847 Main.

SURROGATE.

Hall of Records, Brooklyn, N. Y.
Herbert T. Ketcham, Surrogate.
John H. McCoey, Chief Clerk and Clerk of the Surrogate's Court.
Court opens at 10 a. m. Office hours, 9 a. m. to 4 p. m., except during months of July and August, when office hours are from 9 a. m. to 2 p. m.; Saturdays, 9 a. m. to 12 m.
Telephone, 3954 Main.

QUEENS COUNTY.**COMMISSIONER OF JURORS.**

Office hours, 9 a. m. to 4 p. m.; July and August, 9 a. m. to 2 p. m.; Saturdays, 9 a. m. to 12 m.; Queens County Court House, Long Island City.
George H. Creed, Commissioner of Jurors.
Rodman Richardson, Assistant Commissioner.
Telephone, 455 Greenpoint.

COUNTY CLERK.

No. 364 Fulton street, Jamaica, Fourth Ward, Borough of Queens, City of New York.
Office open, 9 a. m. to 4 p. m.; Saturdays, 9 a. m. to 12 m.
Martin Mager, County Clerk.
Telephone, 161 Jamaica.

COUNTY COURT.

County Court House, Long Island City.
County Court opens at 10 a. m. Trial Terms begin first Monday of each month, except July, August and September. Special Terms each Saturday, except during August and first Saturday of September.
Burt J. Humphrey, County Judge.
Telephone, 551 Jamaica.

DISTRICT ATTORNEY.

Office, Queens County Court House, Long Island City, 9 a. m. to 5 p. m.; Saturdays, 9 a. m. to 12 m.
County Judge's office always open at No. 336 Fulton street, Jamaica, N. Y.
Matthew J. Smith, District Attorney.
Telephone, 3871 and 3872 Hunter's Point.

PUBLIC ADMINISTRATOR.

No. 17 Cook avenue, Elmhurst.
John T. Robinson, Public Administrator, County of Queens.
Office hours, 9 a. m. to 5 p. m.
Telephone, 335 Newtown.

SHERIFF.

County Court House, Long Island City, 9 a. m. to 4 p. m.; during July and August, 9 a. m. to 2 p. m.; Saturdays, 9 a. m. to 12 m.
Thomas M. Quinn, Sheriff.
John M. Phillips, Under Sheriff.
Telephone, 3766-7 Hunter's Point (office).

Henry O. Schleth, Warden.
Telephone, 4161 Hunter's Point.

SURROGATE.

Daniel Noble, Surrogate.
Office, No. 364 Fulton street, Jamaica.
Except on Sundays, holidays and half-holidays the office is open from 9 a. m. to 4 p. m.; Saturdays, from 9 a. m. to 12 m. July and August, 9 a. m. to 2 p. m.
The calendar is called on each week day at 10 a. m., except during the month of August.
Telephone, 397 Jamaica.

RICHMOND COUNTY.**COMMISSIONER OF JURORS.**

Village Hall, Stapleton.
Charles J. Kullman, Commissioner.
Office open from 9 a. m. until 4 p. m.; Saturdays from 9 a. m. to 12 m.
Telephone, 81 Tompkinsville.

COUNTY CLERK.

County Office Building, Richmond, S. I., 9 a. m. to 4 p. m.; Saturdays, 9 a. m. to 12 m.
C. Livingston Bostwick, County Clerk.
Telephone, 28 New Dorp.

COUNTY JUDGE AND SURROGATE.

County Court—J. Harry Tiernan, County Judge.
Terms of the County Court.
First Monday of March and first Monday of October, 1912, with a Grand and Trial Jury.
First Monday of May and first Monday of December, 1912, with a Trial Jury only.
On Wednesdays of each week at Richmond (except during the month of August).
Surrogate's Court—J. Harry Tiernan, Surrogate.
Court days: Mondays and Tuesdays, at the Surrogate's Office in the Borough Hall, St. George, and Wednesdays, at the Surrogate's Office, Richmond, at 10:30 a. m., on which citations and orders are returnable, except during the month of August, and except on days when jury terms of the County Court are held.
Telephones, 235 New Dorp, 1000 Tompkinsville—Court Room.

DISTRICT ATTORNEY.

Borough Hall, St. George, S. I.
Albert C. Fach, District Attorney.
Telephone, 50 Tompkinsville.
Office hours, 9 a. m. to 5 p. m.; Saturdays, 9 a. m. to 12 m.

PUBLIC ADMINISTRATOR.

Office, Port Richmond.
William T. Holt, Public Administrator.
Telephone, 704 West Brighton.

SHERIFF.

County Court House, Richmond, S. I.
John J. Collins, Sheriff; Peter J. Finn, Jr., Under-Sheriff.
Office hours, 9 a. m. to 4 p. m.; Saturdays, 9 a. m. to 12 m.
Telephone, 120 New Dorp.

THE COURTS.**APPELLATE DIVISION OF THE SUPREME COURT.**

FIRST JUDICIAL DEPARTMENT.
Court House, Madison avenue, corner Twenty-fifth street. Court open from 2 p. m. until 6 p. m. Friday, Motion Day, Court opens at 10:30 a. m. Motions called at 10 a. m. Orders called at 10:30 a. m.
George L. Ingraham, Presiding Justice; Chester B. McLaughlin, Frank C. Laughlin, John Proctor Clarke, Francis M. Scott, Nathan L. Miller, Victor J. Dowling, Justices; Alfred Wagstaff, Clerk, William Lamb, Deputy Clerk.
Clerk's Office opens 9 a. m.
Telephone, 3340 Madison Square.

SUPREME COURT—FIRST DEPARTMENT.

County Court House, Chambers street. Court open from 10:15 a. m. to 4 p. m.
Special Term, Part I. (motions), Room No. 16.
Special Term, Part II. (ex-parte business), Room No. 13.
Special Term, Part III., Room No. 19.
Special Term, Part IV., Room No. 20.
Special Term, Part V., Room No. 6.
Special Term, Part VI., Room No. 31.
Trial Term, Part I., Room No. 34.
Trial Term, Part II., Room No. 32.
Trial Term, Part III., Room No. 21.
Trial Term, Part IV., Room No. 23.
Trial Term, Part V., Room No. 18.
Trial Term, Part VI., Room No. 18.
Trial Term, Part VII., Room No. 23.
Trial Term, Part IX., Room No. 35.
Trial Term, Part X., Room No. 26.
Trial Term, Part XI., Room No. 27.
Trial Term, Part XII., Room No. 27.
Trial Term, Part XIII., and Special Term, Part VII., Room No. 36.
Trial Term, Part XIV., Room No. 37.
Trial Term, Part XV., Room No. 28.
Trial Term, Part XVI., Room No. 20.
Trial Term, Part XVII., Room No. 29.
Appellate Term, Room No. 29.
Naturalization Bureau, Room No. 38, third floor.
Assignment Bureau, room on mezzanine floor, northeast.
Clerks in attendance from 10 a. m. to 4 p. m.
Clerk's Office, Special Term, Part I. (motion), Room No. 15.
Clerk's Office, Special Term, Part II. (ex-parte business), ground floor, southeast corner.
Clerk's Office, Special Term, Calendar, ground floor, south.
Clerk's Office, Trial Term, Calendar, room northeast corner, second floor, east.
Clerk's Office, Appellate Term, room southwest corner, third floor.
Trial Term, Part I. (criminal business), Criminal Court House, Centre street.
Justices—Henry Bischoff, Leonard A. Giegerich, P. Henry Dugro, James Fitzgerald, James A. Blanchard, Samuel Greenbaum, Edward E. McCall, Edward B. Amend, Vernon M. Davis, Joseph E. Newburger, John W. Goff, Samuel Seabury, M. Warley Platzeck, Peter A. Hendrick, John Ford, John J. Brady, Mitchell L. Erlanger, Charles L. Guy, James W. Gerard, Irving Lehman, Alfred R. Page, Edward J. Gavegan, Nathan Bijur, John J. Delany, Francis K. Pendleton, Daniel P. Cohalan, Henry D. Hotchkiss.
Telephone, 4580 Cortlandt.

SUPREME COURT—CRIMINAL DIVISION.

Building for Criminal Courts, Centre, Elm, White and Franklin streets.
Court opens at 10:30 a. m.
William R. Schneider, Clerk; Edward R. Carroll, Special Deputy to the Clerk.
Clerk's Office open from 9 a. m. to 4 p. m.; Saturdays, 9 a. m. to 12 m.
During July and August, Clerk's Office will close at 2 p. m.
Telephone, 6064 Franklin.

APPELLATE DIVISION, SUPREME COURT.

SECOND JUDICIAL DEPARTMENT.
Court House, Borough Hall, Brooklyn. Court meets from 1 p. m. to 5 p. m., except that on Fridays court opens at 10 o'clock a. m. Almet F. Jenks, Presiding Justice; Michael H. Hirschberg, Joseph A. Burr, Edward B. Thomas, William J.

Carr, John Woodward, Adelbert P. Rich, Justices.
John B. Byrne, Clerk; Clarence A. Barrow, Deputy Clerk. Motion days, first and third Mondays of each Term.
Clerk's office opens 9 a. m.
Telephone, 1392 Main.
John B. Byrne, Clerk.

SUPREME COURT—SECOND DEPARTMENT.

KINGS COUNTY.
Kings County Court-house, Joralemon and Fulton streets, Borough of Brooklyn.
Clerk's office hours, 9 o'clock a. m. to 5 o'clock p. m. Seven jury trial parts. Special Term for Trials. Special Term for Motions. Special Term (ex-parte business).
Naturalization Bureau, Room 7, Hall of Records Brooklyn, N. Y.
James F. McGee, General Clerk.
Telephone, 5460 Main.

QUEENS COUNTY.

County Court House, Long Island City.
Court opens at 10 a. m. Trial and Special Term for Motions and ex-parte business each month except July, August and September, in Part I.
Trial Term, Part 2, January, February, March, April, May and December.
Special Term for Trials, January, April, June and November.
Naturalization, first Friday in each Term.
Thomas B. Seaman, Special Deputy Clerk in charge.
John D. Peace, Part 1 and Calendar Clerk.
James Ingram, Part 2, Clerk.
Clerk's office open 9 a. m. to 5 p. m., except Saturday 9 a. m. to 12:30 p. m.
Telephone, 3896 Hunter's Point.

RICHMOND COUNTY.

Terms of Court in Year 1912.
Second Monday of January, first Monday of February, first Monday of April, first Monday of June, first Monday of November. Trial Terms to be held at County Court House at Richmond.
Second Monday of February, second Monday of June, second Monday of November. Special Terms for Trials to be held at Court Room, Borough Hall, St. George.
First and third Saturdays of January, second and fourth Saturdays of March, first and third Saturdays of April, second and fourth Saturdays of May, first and third Saturdays of October, first and third Saturdays of December. Special Terms for Motions to be held at Court Room, Borough Hall, St. George.
C. Livingston Bostwick, Clerk.
John H. Wilkinson, Special Deputy.

COURT OF GENERAL SESSIONS.

Held in the Building for Criminal Courts, Centre, Elm, White and Franklin streets.
Court opens at 10:30 a. m.
Warren W. Foster, Thomas C. O'Sullivan, Otto A. Rosalsky, Thomas C. T. Crain, Edward Swann, Joseph F. Mulqueen, James T. Malone, Judges of the Court of General Sessions; Edward R. Carroll, Clerk. Telephone, 1201 Franklin.
Clerk's Office open from 9 a. m. to 4 p. m.
During July and August Clerk's Office will close at 2 p. m., and on Saturdays at 12 m.

CITY COURT OF THE CITY OF NEW YORK.

No. 32 Chambers street, Brownstone Building, City Hall Park, from 10 a. m. to 4 p. m.
Special Term Chambers will be held from 10 a. m. to 4 p. m.
Clerk's Office open from 9 a. m. to 4 p. m.
Edward F. O'Dwyer, Chief Justice; Francis B. Delehanty, Joseph L. Green, Alexander Finelste, Thomas R. Donnelly, John W. McAvoy, Peter Schmuck, Richard T. Lynch, Edward B. La Petra, Richard H. Smith, Justices. Thomas F. Smith, Clerk.
Telephone, 122 Cortlandt.

COURT OF SPECIAL SESSIONS.

Building for Criminal Courts, Centre street, between Franklin and White streets, Borough of Manhattan.
Court opens at 10 a. m.
Isaac Franklin Russell, Chief Justice; Willard H. Olmsted, Joseph M. Deuel, Lorenz Zeller, John B. Mayo, Franklin Chase Hoyt, Joseph F. Moss, Howard J. Parker, John Fleming, Robert J. Wilkins, George J. O'Keefe, Morgan M. L. Ryan, James J. McInerney, Arthur C. Salmon and Henry Steinhert, Justices. Frank W. Smith, Chief Clerk.
Part I., Criminal Court Building, Borough of Manhattan, John P. Hilly, Clerk. Telephone, 2092 Franklin.
Part II., 171 Atlantic avenue, Borough of Brooklyn. This part is held on Mondays, Thursdays and Fridays. Joseph L. Kerrigan, Clerk. Telephone, 4280 Main.
Part III., Town Hall, Jamaica, Borough of Queens. This part is held on Tuesdays. H. S. Moran, Clerk. Telephone, 857 Jamaica.
Part IV., Borough Hall, St. George, Borough of Richmond. This part is held on Wednesdays. Robert Brown, Clerk. Telephone, 49 Tompkinsville.

CHILDREN'S COURT.

New York County—No. 66 Third avenue, Manhattan. Dennis A. Lambert, Clerk. Telephone, 1832 Stuyvesant.
Kings County—No. 102 Court street, Brooklyn. Joseph W. Duffy, Clerk. Telephone, 627 Main.
Queens County—No. 19 Hardenbrook avenue, Jamaica. Sydney Ollendorf, Clerk. This court is held on Thursdays.
Richmond County—Corn Exchange Bank Bldg., St. George, S. I. William J. Browne, Clerk. This court is held on Tuesdays. Office open every day (except Sundays and holidays) from 9 a. m. to 4 p. m. On Saturdays from 9 a. m. to 12 m.

CITY MAGISTRATES' COURT.

FIRST DIVISION.
Court opens from 9 a. m. to 4 p. m.
William McAdoo, Chief City Magistrate; Robert C. Cornell, Leroy B. Crane, Peter T. Barlow, Matthew P. Breen, Frederick B. House, Charles N. Harris, Frederic Kernochan, Arthur C. Butts, Joseph E. Corrigan, Moses Herrman, Paul Krotel, Keyran J. O'Connor, Henry W. Herbert, Charles W. Appleton, Daniel F. Murphy, John J. Preschl, Francis X. McQuade, City Magistrates.
Philip Bloch, Chief Clerk, 300 Mulberry street. Telephone, 6218 Spring.
First District—Criminal Courts Building.
Second District—Jefferson Market.
Third District—Second avenue and First street.
Fourth District—No. 151 East Fifty-seventh street.
Fifth District—One Hundred and Twenty-first street, southeastern corner of Sylvan place.
Sixth District—One Hundred and Sixty-first street and Brook avenue.
Seventh District—No. 314 West Fifty-fourth street.
Eighth District—Main street, Westchester.
Ninth District (Night Court for Females)—No. 125 Sixth avenue.
Tenth District (Night Court for Males)—No. 151 East Fifty-seventh street.
Eleventh District—Domestic Relations Court—No. 151 East Fifty-seventh street.

SECOND DIVISION.

BOROUGH OF BROOKLYN.
Otto Kemper, Chief City Magistrate; Edward J. Dooley, John Naumer, A. V. B. Voorhees, Jr., Alexander H. Gelsmar, John F. Hylan, Howard P. Nash, Moses J. Harris, Charles J. Dodd, John C. McGuire, Louis H. Reynolds, City Magistrates.
Office of Chief Magistrates, 44 Court street, Rooms 209-214. Telephone, 7411 Main.

William F. Delaney, Chief Clerk.
Archibald J. McKinney, Chief Probation Officer.
Myrtle and Vandersbilt avenues, Brooklyn, N. Y.

COURTS.

First District—No. 318 Adams street.
Second District—Court and Butler streets.
Fifth District—No. 249 Manhattan avenue.
Sixth District—No. 495 Gates avenue.
Seventh District—No. 31 Silder avenue (Flat-bush).
Eighth District—West Eighth street (Coney Island).
Ninth District—Fifth avenue and Twenty-third street.
Tenth District—No. 133 New Jersey avenue.
Domestic Relations Court—Myrtle and Vandersbilt avenues.

BOROUGH OF QUEENS.

City Magistrates—Joseph Fitch, John A. Leach, Harry Miller, James J. Conway.

COURTS.

First District—St. Mary's Lyceum, Long Island City.
Second District—Town Hall, Flushing, L. I.
Third District—Central avenue, Far Rockaway, L. I.
Fourth District—Town Hall, Jamaica, L. I.

BOROUGH OF RICHMOND.

City Magistrates—Joseph B. Handy, Nathaniel Marsh.

COURTS.

First District—Lafayette avenue, New Brighton Staten Island.
Second Division—Village Hall, Stapleton, Staten Island.
All Courts open daily for business from 9 a. m. to 4 p. m., except on Saturdays, Sundays and legal holidays, when only morning sessions are held.

MUNICIPAL COURTS.**BOROUGH OF MANHATTAN.**

First District—The First District embraces the territory bounded on the south and west by the southerly and westerly boundaries of the said borough, on the north by the centre line of Fourteenth street and the centre line of Fifth street from the Bowery to Second avenue, on the east by the centre lines of Fourth avenue from Fourteenth street to Fifth street, Second avenue, Chrystie street, Division street and Catharine street.
Wauhope Lynn, William F. Moore, John Hoyer, Justices.
Thomas O'Connell, Clerk.
Frank Mangin, Deputy Clerk.
Location of Court—Merchants' Association Building, Nos. 54-60 Lafayette street. Clerk's Office open daily (Sundays and legal holidays excepted) from 9 a. m. to 4 p. m.; Saturdays, 9 a. m. to 12 m. July and August from 9 a. m. to 2 p. m.
Additional Part is held at southwest corner of Sixth avenue and Tenth street.
Telephone, 6030 Franklin.

SECOND DISTRICT.

The Second District embraces the territory bounded on the south by the centre line of Fifth street from the Bowery to Second avenue and on the south and east by the southerly and easterly boundaries of the said borough, on the north by the centre line of East Fourteenth street, on the west by the centre lines of Fourth avenue from Fourteenth street to Fifth street, Second avenue, Chrystie street, Division street and Catharine street.
Benjamin Hoffman, Leon Sanders, Thomas P. Dinnean, Leonard A. Snitkin, Justices.
James J. Devlin, Clerk.
Location of Court—Nos. 264 and 266 Madison street. Clerk's Office open daily (Sundays and legal holidays excepted) from 9 a. m. to 4 p. m.
Telephone, 4300 Orchard.
Third District—The Third District embraces the territory bounded on the south by the centre line of Fourteenth street, on the east by the centre line of Seventh avenue from Fourteenth street to Fifty-ninth street and by the centre line of Central Park West from Fifty-ninth street to Sixty-fifth street, on the north by the centre line of Sixty-fifth street and the centre line of Fifty-ninth street from Seventh to Eighth avenue, on the west by the westerly boundary of the said borough.
Thomas E. Murray, Thomas F. Noonan, Justices.
Michael Skelly, Clerk.
Location of Court—No. 314 West Fifty-fourth street. Clerk's Office open daily (Sundays and legal holidays excepted) from 9 a. m. to 4 p. m.; Saturdays, 9 a. m. to 12 m.
Telephone number, 5450 Columbus.

FOURTH DISTRICT.

The Fourth District embraces the territory bounded on the south by the centre line of East Fourteenth street, on the west by the centre line of Lexington avenue and by the centre line of Irving place, including its projection through Gramercy Park, on the north by the centre line of Fifty-ninth street, on the east by the easterly line of said borough; excluding, however any portion of Blackwells Island.
Michael F. Blake, William J. Boyhan, Justices.
Abram Bernard, Clerk.
Location of Court—Part I. and Part II., No. 151 East Fifty-seventh street. Clerk's Office open daily (Sundays and legal holidays excepted) from 9 a. m. to 4 p. m.
Telephone, 3860 Plaza.

FIFTH DISTRICT.

The Fifth District embraces the territory bounded on the south by the centre line of Sixty-fifth street, on the east by the centre line of Central Park West, on the north by the centre line of One Hundred and Tenth street, on the west by the westerly boundary of said borough.
Alfred P. W. Seaman, William Young, Frederick Spiegelberg, Justices.
John H. Servis, Clerk.
Location of Court—Southwest corner of Broadway and Ninety-sixth street. Clerk's Office open daily (Sundays and legal holidays excepted) from 9 a. m. to 4 p. m.
Telephone, 4006 Riverside.

SIXTH DISTRICT.

The Sixth District embraces the territory bounded on the south by the centre line of Fifty-ninth street and by the centre line of Ninety-sixth street from Lexington avenue to Fifth avenue, on the west by the centre line of Lexington avenue from Fifty-ninth street to Ninety-sixth street and the centre line of Fifth avenue from Ninety-sixth street to One Hundred and Tenth street, on the north by the centre line of One Hundred and Tenth street, on the east by the easterly boundary of said borough, including, however, all of Blackwells Island and excluding any portion of Wards Island.
Jacob Marks, Solomon Oppenheimer, Justices.
Edward A. McQuade, Clerk.

SEVENTH DISTRICT.

Location of Court—Northwest corner of Third avenue and Eighty-third street. Clerk's Office open daily (Sundays and legal holidays excepted) from 9 a. m. to 4 p. m.; Saturdays, 9 a. m. to 12 m.
Telephone, 4343 Lenox.

EIGHTH DISTRICT.

The Eighth District embraces the territory bounded on the south by the centre line of One Hundred and Tenth street, on the east by the centre line of Fifth avenue to the northerly terminus thereof, and north of the northerly terminus of Fifth avenue, following in a southerly direction the course of the Harlem River, on a line coterminous with the easterly boundary of said borough, on the north and west by the northerly and westerly boundaries of said borough.
Philip J. Sinnott, David L. Weil, John R. Davies, Justices.
John P. Burns, Clerk.
Location of Court—No. 70 Manhattan street. Clerk's Office open daily (Sundays and legal holidays excepted) from 9 a. m. to 4 p. m.; July and August, 9 a. m. to 2 p. m.

Eighth District—The Eighth District embraces the territory bounded on the south by the centre line of One Hundred and Tenth street, on the west by the centre line of Fifth avenue, on the north and east by the northerly and easterly boundaries of said borough, including Randall's Island and the whole of Wards Island.

Joseph P. Fallon and Leopold Prince, Justices. Location of Court—Sylvan place and One Hundred and Twenty-first street, near Third avenue. Clerk's Office open daily (Sundays and legal holidays excepted) from 9 a. m. to 4 p. m. Telephone, 3950 Harlem.

Ninth District—The Ninth District embraces the territory bounded on the south by the centre line of Fourteenth street and by the centre line of Fifty-ninth street from the centre line of Seventh avenue to the centre line of Central Park West, on the east by the centre line of Lexington avenue and by the centre line of Irving place, including its projection through Gramercy Park, and by the centre line of Fifth avenue from the centre line of Ninety-sixth street to the centre line of One Hundred and Tenth street, on the north by the centre line of Ninety-sixth street from the centre line of Lexington avenue to the centre line of Fifth avenue and One Hundred and Tenth street from Fifth avenue to Central Park West, on the west by the centre line of Seventh avenue and Central Park West.

Edgar J. Lauer, Frederic De Witt Wells, Frank D. Sturges, William C. Wilson, Justices.

Location of Court—Southwest corner of Madison avenue and Fifty-ninth street. Parts I. and II. Court opens at 9 a. m. Clerk's Office open daily (Sundays and legal holidays excepted) from 9 a. m. to 4 p. m.; Saturdays 9 a. m. to 12 m. Telephone, 3873 Plaza.

BOROUGH OF THE BRONX
First District—All that part of the Twenty-fourth Ward which was lately annexed to the City and County of New York by chapter 934 of the Laws of 1895, comprising all of the late Town of Westchester and part of the Towns of Eastchester and Pelham, including the Villages of Wakefield and Williamsbridge. Court room, Town Hall, No. 1400 Williamsbridge road, Westchester Village. Court open daily (Sundays and legal holidays excepted) from 9 a. m. to 4 p. m. Trial of causes, Tuesday and Friday of each week.

Peter A. Shell, Justice. Stephen Collins, Clerk. Office hours from 9 a. m. to 4 p. m.; Saturdays closing at 12 m. Telephone, 457 Westchester.

Second District—Twenty-third and Twenty-fourth Wards, except the territory described in chapter 934 of the Laws of 1895. Court room southeast corner of Washington avenue and One Hundred and Sixty-second street. Office hours from 9 a. m. to 4 p. m. Court opens at 9 a. m., Sundays and legal holidays excepted.

John M. Tierney and William E. Morris, Justices. Thomas A. Maher, Clerk. Telephone, 3043 Melrose.

BOROUGH OF BROOKLYN
First District—Comprising First, Second, Third, Fourth, Fifth, Sixth, Tenth and Twelfth Wards, and that portion of the Eleventh Ward beginning at the intersection of the centre lines of Hudson and Myrtle avenues, thence along the centre line of Myrtle avenue to North Portland avenue, thence along the centre line of North Portland avenue to Flushing avenue, thence along the centre line of Flushing avenue to Navy street, thence along the centre line of Navy street to Johnson street, thence along the centre line of Johnson street to Hudson avenue, and thence along the centre line of Hudson avenue to the point of beginning, of the Borough of Brooklyn.

Court House, northwest corner State and Court streets. Parts I. and II. Eugene Conran, Justice. Edward Moran, Clerk. Clerk's Office open from 9 a. m. to 4 p. m., Sundays and legal holidays excepted. Telephone, 7091 Main.

Second District—Seventh Ward and that portion of the Twenty-first and Twenty-third Wards west of the centre line of Stuyvesant avenue and the centre line of Schenectady avenue, also that portion of the Twentieth Ward beginning at the intersection of the centre lines of North Portland and Myrtle avenues, thence along the centre line of Myrtle avenue to Waverly avenue, thence along the centre line of Waverly avenue to Park avenue, thence along the centre line of Park avenue to Washington avenue, thence along the centre line of Washington avenue to Flushing avenue, thence along the centre line of Flushing avenue to North Portland avenue, and thence along the centre line of North Portland avenue to the point of beginning. Court room, No. 495 Gates avenue.

John R. Parrar, George Prentiss, Justices. Franklin B. Van Wart, Clerk.

Clerk's Office open from 8.45 a. m. to 4 p. m., Sundays and legal holidays excepted. Saturdays 8.45 a. m. to 12 m. Telephone, 504 Bedford.

Third District—Embraces the Thirteenth, Fourteenth, Fifteenth, Sixteenth, Seventeenth, Eighteenth and Nineteenth Wards, and that portion of the Twenty-seventh Ward lying northwest of the centre line of Starr street between the boundary line of Queens County and the centre line of Central avenue, and northwest to the centre line of Suydam street between the centre lines of Central and Bushwick avenues, and northwest of the centre line of Willoughby avenue between the centre lines of Bushwick avenue and Broadway.

Court House, Nos. 6 and 8 Lee avenue, Brooklyn.

Philip D. Meagher and William J. Bogenshutz, Justices. John W. Carpenter, Clerk.

Clerk's Office open from 9 a. m. to 4 p. m., Sundays and legal holidays excepted.

Fourth District—Embraces the Twenty-fourth and Twenty-fifth Wards, that portion of the Twenty-first and Twenty-third Wards lying east of the centre line of Stuyvesant avenue and east of the centre line of Schenectady avenue, and that portion of the Twenty-seventh Ward lying southeast of the centre line of Starr street between the boundary line of Queens and the centre line of Central avenue and southeast of the centre line of Suydam street between the centre lines of Central and Bushwick avenues, and southeast of the centre line of Willoughby avenue between the centre lines of Bushwick avenue and Broadway.

Court room, No. 14 Howard avenue.

Jacob S. Strahl, Justice. Joseph P. McCarthy, Clerk.

Clerk's Office open from 9 a. m. to 4 p. m., Sundays and legal holidays excepted.

Fifth District—Contains the Eighth, Thirtieth and Thirty-first Wards, and so much of the Twenty-second Ward as lies south of Prospect avenue.

Court House, northwest corner of Fifty-third street and Third avenue (No. 5220 Third avenue).

Cornelius Furguson, Justice. Jeremiah J. O'Leary, Clerk.

Clerk's Office open from 9 a. m. to 4 p. m., Sundays and legal holidays excepted.

Telephone, 3907 Sunset.

Sixth District—The Sixth District embraces the Ninth and Twenty-ninth Wards and that portion of the Twenty-second Ward north of the centre line of Prospect avenue; also that portion of the Eleventh and the Twentieth Wards beginning at the intersection of the centre lines of Bridge and Fulton streets; thence along the centre line of Fulton street to Flatbush avenue; thence along the centre line of Flatbush avenue to Atlantic avenue; thence along the centre line of Atlantic avenue to Washington avenue; thence along the centre line of Washington avenue to Park avenue; thence along the centre line of Park avenue to Waverly avenue; thence along the centre line of

Waverly avenue to Myrtle avenue; thence along the centre line of Myrtle avenue to Hudson avenue; thence along the centre line of Hudson avenue to Johnson street; thence along the centre line of Johnson street to Bridge street, and thence along the centre line of Bridge street to the point of beginning.

Lucien S. Baylis and Stephen Callaghan, Justices. William R. Fagan, Clerk.

Court House, No. 236 Duffield street. Telephone, 6166-J Main.

Seventh District—The Seventh District embraces the Twenty-sixth, Twenty-eighth and Thirty-second Wards.

Alexander S. Rosenthal and Edward A. Richards, Justices. James P. Sinnott, Clerk.

Court House, corner Pennsylvania avenue and Fulton street (No. 31 Pennsylvania avenue).

Clerk's Office open from 8.45 a. m. to 4 p. m., Saturdays, 9 a. m. to 12 m. Trial days, Tuesdays, Wednesdays, Thursdays and Fridays. During July and August, 8.45 a. m. to 2 p. m.

Telephone, 904 and 908 East New York.

BOROUGH OF QUEENS

First District—Embraces the territory bounded by and within the canal, Rapelye avenue, Jackson avenue, Old Bowery Bay road, Bowery Bay, East River and Newtown Creek. Court room, St. Mary's Lyceum, Nos. 115 and 117 Fifth street, Long Island City.

Clerk's Office open from 9 a. m. to 4 p. m. each day, excepting Saturdays, closing at 12 m. Trial days, Mondays, Wednesdays and Fridays. All other business transacted on Tuesdays and Thursdays.

Thomas C. Kadien, Justice. John F. Cassidy, Clerk.

Telephone, 1420 Hunters Point.

Second District—Embraces the territory bounded by and within Maspeth avenue, Maurice avenue, Calamus road, Long Island Railroad, Trotting Course lane, Metropolitan avenue, boundary line between the Second and Fourth Wards, boundary line between the Second and Third Wards, Flushing Creek, Ireland Mill road, Lawrence avenue, Bradford avenue, Main street, Lincoln street, Union street, Broadway, Parsons avenue, Lincoln street, Percy street, Sanford avenue, Murray lane, Bayside avenue, Little Bayside road, Little Neck bay, East River, Bowery Bay, Old Bowery Bay road, Jackson avenue, Rapelye avenue, the canal and Newtown Creek.

Court room in Court House of the late Town of Newtown, corner of Broadway and Court street Elmhurst, New York. P. O. address, Elmhurst, Queens County, New York.

John M. Cragen, Justice. J. Frank Ryan, Clerk.

Trial days, Tuesdays and Thursdays. Fridays for Jury trials only.

Clerk's Office open from 9 a. m. to 4 p. m., Sundays and legal holidays excepted.

Telephone, 87 Newtown.

Third District—Embraces the territory bounded by and within Maspeth avenue, Maurice avenue, Calamus road, Long Island Railroad, Trotting Course lane, Metropolitan avenue, boundary line between the Second and Fourth Wards, Vandever avenue, Jamaica avenue, Shaw avenue, Atlantic avenue, Morris avenue, Rockaway road, boundary line between Queens and Nassau counties, Atlantic Ocean, Rockaway Inlet, boundary line between Queens and Kings counties and Newtown Creek. Alfred Denton, Justice. John H. Hahn, Clerk. 1908 and 1910 Myrtle avenue, Glendale.

Telephone, 2352 Bushwick.

Clerk's Office open from 9 a. m. to 4 p. m. Trial days, Tuesdays and Thursdays (Fridays for Jury trials only), at 9 a. m.

Fourth District—Embraces the territory bounded by and within the boundary line between the Second and Fourth Wards, the boundary line between the Second and Third Wards, Flushing Creek, Ireland Mill road, Lawrence avenue, Bradford avenue, Main street, Lincoln street, Union street, Broadway, Parsons avenue, Lincoln street, Percy street, Sanford avenue, Murray lane, Bayside avenue, Little Bayside road, Little Neck Bay, boundary line between Queens and Nassau counties, Rockaway road, Morris avenue, Atlantic avenue, Shaw avenue, Jamaica avenue and Vandever avenue.

Court House, Town Hall, northeast corner of Fulton street and Flushing avenue, Jamaica.

James F. McLaughlin, Justice. George W. Damon, Clerk.

Clerk's Office open daily (Sundays and legal holidays excepted) from 9 a. m. to 4 p. m.

Court held on Mondays, Wednesdays and Fridays at 9 a. m.

Telephone, 1654 Jamaica.

BOROUGH OF RICHMOND

First District—First and Third Wards (Towns of Castleton and Northfield). Court room, former Village Hall, Lafayette avenue and Second street, New Brighton.

Thomas C. Brown, Justice. Thomas E. Cremins, Clerk.

Clerk's Office open from 8.45 a. m. to 4 p. m. Telephone, 503 Tompkinsville.

Second District—Second, Fourth and Fifth Wards (Towns of Middletown, Southfield and Westfield). Court room, former Edgewater Village Hall, Stapleton.

Arnold J. B. Wedemeyer, Justice. William Wedemeyer, Clerk.

Clerk's Office open from 8.45 a. m. to 4 p. m. Court opens at 9 a. m. Calendar called at 9 a. m. Court continued until close of business.

Trial days, Mondays, Wednesdays and Fridays. Telephone, 313 Tompkinsville.

DEPARTMENT OF BRIDGES.

DEPARTMENT OF BRIDGES, NOS. 13 TO 21 PARK ROW, BOROUGH OF MANHATTAN, CITY OF NEW YORK.

SEALED BIDS OR ESTIMATES WILL BE received by the Commissioner of Bridges at the above office until 2 o'clock p. m., on

THURSDAY, MARCH 7, 1912.

FOR REPAIRS TO ASPHALT PAVEMENTS ON THE BRIDGES OVER THE HARLEM RIVER DURING THE YEAR 1912.

The repairs shall be made from time to time as required during the remainder of the year.

In case the Contractor shall fail to make any repairs within ten days, Sundays and holidays excluded, after he has been notified that they will be required, then he shall pay to the City of New York as liquidated damages for such delay the sum of Ten Dollars (\$10) for each and every day until the repairs are made.

The amount of security to guarantee the faithful performance of the work will be Two Thousand Dollars (\$2,000).

The right is reserved by the Commissioner to reject all the bids should he deem it to the interest of the City so to do.

Blank forms and specifications may be obtained at the office of the Department of Bridges.

ARTHUR J. O'KEEFE, Commissioner. Dated February 21, 1912. f24,m7

See General Instructions to Bidders on the last page, last column, of the "City Record."

BOROUGH OF QUEENS.

OFFICE OF THE PRESIDENT OF THE BOROUGH OF QUEENS, 3d FLOOR OF THE BOROUGH HALL, 5TH ST. AND JACKSON AVE., LONG ISLAND CITY, BOROUGH OF QUEENS, CITY OF NEW YORK.

SEALED BIDS OR ESTIMATES WILL BE received by the President of the Borough of Queens at the above office until 11 o'clock a. m., on

WEDNESDAY, MARCH 6, 1912.

NO. 1. FOR REPAIRING SHEET ASPHALT PAVEMENT AND ALL WORK INCIDENTAL THERETO IN THE BOROUGH OF QUEENS.

The time allowed for doing and completing the above work will be until December 15, 1912.

The amount of security required will be Six Thousand Dollars (\$6,000).

The Engineer's estimate of the quantities is as follows:

14,000 square yards of sheet asphalt pavement, including binder course.

200 cubic yards of concrete.

500 square yards of stone block pavement relaid.

NO. 2. FOR FURNISHING AND DELIVERING TO THE BUREAU OF HIGHWAYS FIVE (5) STANDARD TEN (10) GROSS TON STEAM ROAD ROLLERS.

The time allowed for the delivery of the road rollers shall be as follows:

Two on or before twenty (20) days after being notified by the Borough President to begin delivery and three on or before fifty (50) days after said order has been issued, Sundays and holidays excluded.

The amount of security required will be Seven Thousand Five Hundred Dollars (\$7,500).

NO. 3. FOR FURNISHING AND DELIVERING TO THE BUREAU OF HIGHWAYS EIGHT (8) LIGHT ROAD GRADERS.

The time allowed for the delivery of the articles, materials and supplies and the performance of the contract is 30 days, holidays and Sundays excluded.

The amount of security required will be Six Hundred Dollars (\$600).

NO. 4. FOR PAVING WITH ASPHALT BLOCKS ON A CONCRETE FOUNDATION, TOGETHER WITH ALL WORK INCIDENTAL THERETO IN BOULEVARD, FROM 14TH ST. TO NOTT AVE., 1ST WARD.

The time allowed for doing and completing the above work will be forty (40) working days.

The amount of security required will be Two Thousand Dollars (\$2,000).

The Engineer's estimate of the quantities is as follows:

100 linear feet of old concrete curb reset, not to be bid for.

100 linear feet of cement curb, not to be bid for.

290 cubic yards of concrete.

2,300 square yards of asphalt block pavement.

NO. 5. FOR FURNISHING AND DELIVERING TO THE BUREAU OF HIGHWAYS, 13,000 CUBIC YARDS OF BROKEN STONE AND SCREENINGS OF TRAP ROCK IN THE BOROUGH OF QUEENS.

The time for the delivery of the articles, materials and supplies and the performance of the contract is on or before August 1, 1912.

The amount of security required will be Ten Thousand Dollars (\$10,000).

NO. 6. FOR REGULATING, GRADING, CURBING, RECURRING, FLAGGING AND REFLAGGING IN NORMAN ST., FROM WYCKOFF AVE. TO MYRTLE AVE., 2D WARD, TOGETHER WITH ALL WORK INCIDENTAL THERETO.

The time allowed for doing and completing the above work will be 30 working days.

The amount of security required will be One Thousand Dollars (\$1,000).

The Engineer's estimate of the quantities is as follows:

825 cubic yards of earth excavation.

200 cubic yards of embankment (in excess of excavation).

1,275 linear feet of cement curb, one year maintenance.

6,250 square feet of cement sidewalk, one year maintenance.

2 catch basins rebuilt, not to be bid for.

NO. 7. FOR REGULATING, GRADING, CURBING AND LAYING SIDEWALKS, TOGETHER WITH ALL WORK INCIDENTAL THERETO (WHERE NOT ALREADY DONE TO GRADE), IN SUMMERFIELD ST., FROM WYCKOFF AVE. TO MYRTLE AVE., 2D WARD.

The time allowed for doing and completing the above work will be 60 working days.

The amount of security required will be Three Thousand Five Hundred Dollars (\$3,500).

The Engineer's estimate of the quantities is as follows:

6,200 cubic yards of earth excavation.

500 cubic yards of embankment, not to be bid for.

50 linear feet of old curb, redressed and reset.

3,800 linear feet of cement curb, one year maintenance.

19,000 square feet of cement sidewalk, one year maintenance.

185 linear feet of old concrete curb reset.

NO. 8. FOR REGULATING, GRADING, CURBING AND LAYING SIDEWALKS, TOGETHER WITH ALL WORK INCIDENTAL THERETO, IN GOODRICH ST., FROM DIMARS AVE. TO FLUSHING AVE., 1ST WARD.

The time allowed for doing and completing the above work will be 75 working days.

The amount of security required will be Twelve Thousand Dollars (\$12,000).

The Engineer's estimate of the quantities is as follows:

4,000 cubic yards of earth excavation.

50 cubic yards of rock excavation.

43,000 cubic yards of embankment (in excess of excavation).

100 linear feet of old curb, redressed and reset.

100 linear feet of old concrete curb reset.

6,200 linear feet of cement curb, one year maintenance.

32,000 square feet of new flagstone sidewalk.

100 square feet of old flagstone sidewalk retimbered and relaid.

NO. 9. FOR REGULATING, GRADING, CURBING AND LAYING SIDEWALKS, TOGETHER WITH ALL WORK INCIDENTAL THERETO, IN CLEVELAND AVE., FROM THOMSON AVE. TO GREENPOINT AVE., 2D WARD.

The time allowed for doing and completing the above work will be 60 working days.

The amount of security required will be Two Thousand Five Hundred Dollars (\$2,500).

The Engineer's estimate of the quantities is as follows:

10,000 cubic yards of earth excavation.

1,850 linear feet of new bluestone curb.

1,850 square feet of cement sidewalk and one (1) year maintenance.

NO. 10. FOR PAVING WITH ASPHALT BLOCKS ON A CONCRETE FOUNDATION, TOGETHER WITH ALL WORK INCIDENTAL THERETO, IN 14TH AVE., FROM BROADWAY TO JAMAICA AVE., 1ST WARD.

The time allowed for doing and completing the above work will be 30 working days.

The amount of security required will be Three Thousand Dollars (\$3,000).

The Engineer's estimate of the quantities is as follows:

80 linear feet of old curb reset, not to be bid for.

50 linear feet of cement curb, not to be bid for.

400 square feet of old flagstone sidewalk, retimbered and relaid, not to be bid for.

385 cubic yards of concrete.

3,100 square yards of asphalt block pavement.

The bidder must state the price of each item or article contained in the specification or schedule herein contained, or hereafter annexed, per

square yard, linear foot or other unit of measure, by which the bids will be tested. The extensions must be made and footed up as the bids will be read from a total. Bids will be compared and the contract awarded at a lump or aggregate sum. Blank forms may be obtained at the office of the President of the Borough of Queens.

Dated Long Island City, N. Y., February 23, 1912.

MAURICE E. CONNOLLY, President. f23,m6

See General Instructions to Bidders on the last page, last column, of the "City Record."

DEPARTMENT OF EDUCATION.

DEPARTMENT OF EDUCATION, CORNER OF PARK AVE. AND 59TH ST., BOROUGH OF MANHATTAN, CITY OF NEW YORK.

SEALED BIDS OR ESTIMATES WILL BE received by the Superintendent of School Supplies at the above office of the Department of Education until 3 p. m., on

FRIDAY, MARCH 8, 1912.

FOR PRINTING AND FOR FURNISHING AND DELIVERING COURSE OF STUDY AND SYLLABUS IN DRAWING AND CONSTRUCTIVE WORK FOR THE BOARD OF EDUCATION OF THE CITY OF NEW YORK.

The time for the delivery of the articles, materials and supplies and the performance of the contract is by or before May 31, 1912.

The amount of the security required is fifty per cent. (50%) of the amount of the bid or estimate.

The bidder will state the price of each item or article contained in the specifications or schedules herein contained or hereto annexed, by which the bids will be tested.

The Board of Education reserves the right to award the contract for Proposal "A" or "B" to the lowest bidder.

Delivery will be required to be made at the time and in the manner and in such quantities as may be directed.

Blank forms and further information may be obtained at the office of the Superintendent of School Supplies, Board of Education, southwest corner of Park ave. and 59th st., Borough of Manhattan.

PATRICK JONES, Superintendent of School Supplies. f26,m8

Dated February 26, 1912.

See General Instructions to Bidders on the last page, last column, of the "City Record."

DEPARTMENT OF EDUCATION, CORNER OF PARK AVE. AND 59TH ST., BOROUGH OF MANHATTAN, CITY OF NEW YORK.

SEALED BIDS OR ESTIMATES WILL BE received by the Superintendent of School Supplies at the above office of the Department of Education until 3 p. m., on

WEDNESDAY, MARCH 6, 1912.

FOR FURNISHING AND DELIVERING STEREOTYPIC SCREENS, RENTAL STEREOTYPIC OUTFITS, RENTAL OF PIANOS, ETC., FOR THE PUBLIC LECTURES, DEPARTMENT OF EDUCATION OF THE CITY OF NEW YORK.

The time for the delivery of the articles, materials and supplies and the performance of the contract is by or before December 31, 1912.

The amount of the security required is fifty per cent. (50%) of the amount of the bid or estimate.

The bidder will state the price of each item or article contained in the specifications or schedules herein contained or hereto annexed, by which the bids will be tested. Award will be made to the lowest bidder on each item.

Delivery will be required to be made at the time and in the manner and in such quantities as may be directed.

The amount of security required is fifty per cent. (50%) of the amount of the bid or estimate.

The bidder will state the price of each item or article contained in the specifications and schedules herein contained or hereto annexed, per item, pound, dozen, gallon, yard or other unit of measure, by which the bids will be tested.

Award will be made to the lowest bidder on each item.

Delivery will be required to be made at the time and in the manner and in such quantities as may be directed.

Blank forms and further information may be obtained at the office of the Superintendent of School Supplies, Department of Education, Borough of Manhattan, southwest corner of Park ave. and 59th st.

PATRICK JONES, Superintendent of School Supplies.

Dated February 16, 1912. f12,28

See General Instructions to Bidders on the last page, last column, of the "City Record."

DEPARTMENT OF EDUCATION, CORNER OF PARK AVE. AND 59TH ST., BOROUGH OF MANHATTAN, CITY OF NEW YORK.

SEALED BIDS OR ESTIMATES WILL BE received by the Superintendent of School Buildings at the above office of the Department of Education, until 3 o'clock p. m. on

MONDAY, FEBRUARY 26, 1912,

Borough of Brooklyn.

No. 1. FOR FIRE PROTECTION WORK AT PUBLIC SCHOOLS 2, 4, 8, 9, 12, 15 and 55, BOROUGH OF BROOKLYN.

The time allowed to complete the whole work on each school will be 90 working days, as provided in the contract.

The amount of security required is as follows: Public School 2, \$5,000; Public School 4, \$3,000; Public School 8, \$800; Public School 9, \$1,000; Public School 12, \$5,000; Public School 15, \$1,600; Public School 55, \$5,000.

A separate proposal must be submitted for each school and award will be made thereon.

No. 2. FOR THE GENERAL CONSTRUCTION, ETC., OF A PORTABLE SCHOOL BUILDING, AS AN ANNEX TO PUBLIC SCHOOL 97, AT BENSON AND 25TH AVES., BOROUGH OF BROOKLYN.

The time allowed to complete the whole work will be sixty (60) working days as provided in the contract.

The amount of security required is One Thousand Five Hundred Dollars (\$1,500).

No. 3. FOR ITEM 1, INSTALLING HEATING AND VENTILATING APPARATUS, AND ITEM 2, INSTALLING TEMPERATURE REGULATION, IN OLD PORTION OF BOYS' HIGH SCHOOL, ON THE WESTERN SIDE OF MARCY AVE., BETWEEN MADISON ST. AND PUTNAM AVE., BOROUGH OF BROOKLYN.

The time allowed to complete the whole work of each item will be sixty (60) working days, as provided in the contract.

The amount of security required is as follows:

Item 1, \$14,000; Item 2, \$1,000.

A separate proposal must be submitted for each item, and award will be made thereon.

On No. 2, the bids will be compared and the contract will be awarded in a lump sum to the lowest bidder.

On Nos. 1 and 3, the bidders must state the price of each item by which the bids will be tested.

Blank forms, plans and specifications may be obtained or seen at the office of the Superintendent, at Estimating Room, 9th floor, Hall of the Board of Education, Park ave. and 59th st., Borough of Manhattan, and also at Branch Office, 131 Livingston st., Borough of Brooklyn.

C. B. J. SNYDER, Superintendent of School Buildings.

Dated February 13, 1912. f13,26

See General Instructions to Bidders on the last page, last column, of the "City Record."

DEPARTMENT OF HEALTH.

AT A MEETING OF THE BOARD OF Health of the Department of Health, held February 20, 1912, the following resolution was adopted:

Resolved, That section 56b of the Sanitary Code be and the same is hereby annulled.

A true copy.

EUGENE W. SCHEFFER, Secretary. f24,m2

AT A MEETING OF THE BOARD OF Health of the Department of Health, held February 20, 1912, the following resolution was adopted:

Resolved, That the following additional section be to be known as section 49a of the Sanitary Code be and the same is hereby adopted:

Section 49a. The business of manufacturing or preparing sausages, or smoking or preserving meat or fish shall not be conducted or carried on nor shall any place therefor be established in the City of New York without a permit in writing from the Board of Health of said city and subject to the rules and regulations of said Board.

A true copy.

EUGENE W. SCHEFFER, Secretary. f24,m2

AT A MEETING OF THE BOARD OF Health of the Department of Health, held February 20, 1912, the following resolution was adopted:

Resolved, That section 56 of the Sanitary Code be and the same is hereby amended so as to read as follows:

Section 56. No milk, modified milk, or cream shall be received, held, kept, offered for sale, or sold and delivered in the City of New York, without a permit in writing therefor from the Board of Health, and subject to the conditions thereof.

By the term "modified milk" is meant milk of any subdivision of the classification known as "Grade A: For Infants and Children," which has been changed by the addition of water, barley water, lime water, sugar of milk, or other substances intended to render the milk suitable for infant feeding.

A true copy.

EUGENE W. SCHEFFER, Secretary. f24,m2

AT A MEETING OF THE BOARD OF Health of the Department of Health held February 20, 1912, the following resolution was adopted:

Resolved, That section 53 of the Sanitary Code be and the same is hereby amended so as to read as follows:

Section 53. No milk which is watered, adulterated, reduced or changed in any respect by the addition of water or other substance, or by the removal of cream, shall be brought into the City of New York, or held, kept, sold or offered for sale at any place in said city; nor shall any one keep, have, sell or offer for sale in the said city any such milk.

The term "adulterated milk," when so used in this Code, means:

First—Milk containing more than eighty-eight and one-half per centum of water or fluids.

Second—Milk containing less than eleven and one-half per centum of milk solids.

Third—Milk containing less than three per centum of fats.

Fourth—Milk drawn from animals within fifteen days before or five days after parturition.

Fifth—Milk drawn from animals fed on distillery waste, or any substance in a state of fermentation or putrefaction, or on any unwholesome food.

Sixth—Milk drawn from cows kept in a crowded or unhealthy condition.

Seventh—Milk from which any part of the cream has been removed.

Eighth—Milk which has been diluted with water or any other fluid, or to which has been added, or into which has been introduced, any foreign substance whatever.

Ninth—Milk the temperature of which is higher than 50 degrees Fahrenheit, or which contains an excessive number of bacteria.

The provisions of this section shall not be applicable, however, to modified milk held or offered for sale under permits therefor from the Board of Health, pursuant to the rules and regulations of said Board.

A true copy.

EUGENE W. SCHEFFER, Secretary. f24,m2

AT A MEETING OF THE BOARD OF Health of the Department of Health, held February 20, 1912, the following resolution was adopted:

Resolved, That the following rules and regulations for sausage manufacturers and establishments for smoking or preserving meat or fish, be and the same are hereby adopted, said rules to be published in the City Record, and to take effect throughout the City of New York immediately:

1. The floors of such establishments shall be of cement, properly graded to sewer-connected drains.

2. The side walls shall be of smooth cement, upon which shall be applied three coats of white paint and one coat of white enamel to a height of eight feet from the floor.

3. The floors, side walls, and ceilings shall be maintained in a clean condition at all times.

4. The tables, with the exception of the cutting tables, shall have iron frames and marble or stone tops, and shall be so placed as to be accessible at all times for the purpose of cleaning.

5. All windows and doors shall be properly screened to prevent the entrance of flies.

6. No room in which artificial illumination is required shall be used for the preparation of meat or fish. All such rooms must be directly lighted from the outside and directly ventilated by means of windows to the external air. No room, any portion of which is below the level of the ground, shall be used for the preparation of meat or fish.

7. All machinery, tables, containers, and utensils must be cleaned at least once each day with hot water and soap.

8. An adequate supply of hot water must be available at all times. Hose connections for hot water must be provided in each room. Floors must be washed down with hot water at least once a day.

9. The use of coloring matter or preservatives other than salt is prohibited.

Each applicant for a permit to manufacture sausages shall file along with his application for a permit a statement showing all materials and foodstuffs used or intended to be used in such manufacture, together with the source or sources from which the same are obtained; and shall, whenever required by the Board of Health or the Sanitary Superintendent, furnish a statement giving the like information.

10. No meat shall be placed directly upon the floor, but must be placed in suitable metallic containers elevated at least three inches from the floor.

11. Suitable toilets must be provided on each floor, properly separated from the workrooms or storage rooms by vestibules directly ventilated to the external air. The toilet rooms themselves must also be ventilated to the external air. Suitable and sufficient wash basins with adequate supply of hot and cold water are to be provided for the use of employees in each toilet room. There must be a sufficient supply of clean towels.

12. The workmen shall be required to change their street clothing and to wear white at work clean, white outer clothing, and such outer clothing is to be worn only in the establishment.

13. Signs prohibiting expectation are to be posted throughout the establishment.

14. Pickling vats must be of stone or cement and placed within a refrigerated space.

A true copy.

EUGENE W. SCHEFFER, Secretary. f24,m2

DEPARTMENT OF HEALTH OF THE CITY OF NEW YORK, SOUTHWEST CORNER OF 55TH ST. AND 6TH AVE., BOROUGH OF MANHATTAN, THE CITY OF NEW YORK.

SEALED BIDS OR ESTIMATES WILL BE received by the Board of Health, of the Department of Health until 10 o'clock a. m., on

FRIDAY, MARCH 1, 1912.

FOR FURNISHING AND DELIVERING TIMBER, LUMBER, MOULDING, ETC., TO THE TUBERCULOSIS SANATORIUM AT OTISVILLE, ORANGE COUNTY, N. Y.

The time for the delivery of the supplies and the performance of the contract is sixty (60) calendar days.

The amount of security required is fifty per cent. (50%) of the amount of the bid.

Bids will be compared and the contract awarded to the lowest bidder for the entire contract.

Bids must be submitted in duplicate, each in a separate envelope. No bid will be accepted unless this provision is complied with.

Blank forms and further information may be obtained at the office of the Chief Clerk of the Department of Health, southwest corner of 55th st. and 6th ave., Borough of Manhattan.

ERNEST J. LEDERLE, Ph.D., President; ALVAH H. DOTY, M.D., RHINELANDER WALDO, Board of Health.

Dated February 17, 1912. f17,m1

See General Instructions to Bidders on the last page, last column, of the "City Record."

DEPARTMENT OF HEALTH OF THE CITY OF NEW YORK, SOUTHWEST CORNER OF 55TH ST. AND 6TH AVE., BOROUGH OF MANHATTAN, THE CITY OF NEW YORK.

SEALED BIDS OR ESTIMATES WILL BE received by the Board of Health of the Department of Health until 10 o'clock a. m., on

FRIDAY, MARCH 1, 1912.

FOR FURNISHING AND DELIVERING 60 ICE CHESTS, REQUIRED TO EQUIP INFANTS' MILK STATIONS LOCATED IN THE SEVERAL BOROUGHES OF THE CITY OF NEW YORK, FOR THE DEPARTMENT OF HEALTH.

The time for the delivery of the supplies and the performance of the contract is thirty-five (35) calendar days.

The amount of security required is fifty per cent. (50%) of the amount of the bid.

Bids will be compared and the contract awarded to the lowest bidder for the entire contract.

Bids must be submitted in duplicate, each in a separate envelope. No bid will be accepted unless this provision is complied with.

Plans, blank forms and further information may be obtained at the office of the Chief Clerk

of the Department of Health, southwest corner of 55th st. and 6th ave., Borough of Manhattan.

ERNEST J. LEDERLE, Ph.D., President; ALVAH H. DOTY, M.D., RHINELANDER WALDO, Board of Health.

Dated February 17, 1912. f17,m1

See General Instructions to Bidders on the last page, last column, of the "City Record."

DEPARTMENT OF HEALTH OF THE CITY OF NEW YORK, SOUTHWEST CORNER OF 55TH ST. AND 6TH AVE., BOROUGH OF MANHATTAN, THE CITY OF NEW YORK.

SEALED BIDS OR ESTIMATES WILL BE received by the Board of Health of the Department of Health until 10 o'clock a. m., on

FRIDAY, MARCH 1, 1912.

FOR FURNISHING AND DELIVERING ICE, AS REQUIRED, TO FIFTY-FIVE INFANTS' MILK STATIONS, LOCATED IN THE VARIOUS BOROUGHES OF THE CITY OF NEW YORK, AS NOTED BELOW, OR SUCH OTHER PLACE OR PLACES AS MAY BE SPECIFIED BY THE BOARD OF HEALTH, DURING THE YEAR 1912.

Contract will be awarded to the lowest bidder for each class.

The time for the delivery of the supplies and the performance of the contract is during the year 1912.

The amount of security required is fifty per cent. (50%) of the amount of the bid.

Bids must be submitted in duplicate, each in a separate envelope. No bid will be accepted unless this provision is complied with.

Blank forms and further information may be obtained at the office of the Chief Clerk of the Department of Health, southwest corner of 55th st. and 6th ave., Borough of Manhattan.

ERNEST J. LEDERLE, Ph.D., President; ALVAH H. DOTY, M.D., RHINELANDER WALDO, Board of Health.

February 17, 1912. f17,m1

See General Instructions to Bidders on the last page, last column, of the "City Record."

DEPARTMENT OF HEALTH OF THE CITY OF NEW YORK, SOUTHWEST CORNER OF 55TH ST. AND 6TH AVE., BOROUGH OF MANHATTAN, THE CITY OF NEW YORK.

SEALED BIDS OR ESTIMATES WILL BE received by the Board of Health of the Department of Health until 10 o'clock a. m., on

FRIDAY, MARCH 1, 1912.

FOR FURNISHING AND DELIVERING GROCERY SUPPLIES, AS REQUIRED, TO THE WILLARD PARKER, RIVERSIDE AND KINGSBORO AVENUE HOSPITALS, THE HOSPITAL FOR CONTAGIOUS DISEASES AND THE TUBERCULOSIS DAY CAMPS OF THE DEPARTMENT OF HEALTH OF THE VARIOUS BOROUGHES OF THE CITY OF NEW YORK, AND THE TUBERCULOSIS SANATORIUM AT OTISVILLE, ORANGE COUNTY, NEW YORK, DURING THE YEAR 1912.

Contract will be awarded to the lowest bidder for the item or class as indicated by the specifications.

The time for the delivery of the supplies and the performance of the contract is during the year 1912.

The amount of security required is fifty per cent. (50%) of the amount of the bid.

Bids must be submitted in duplicate, each in a separate envelope. No bid will be accepted unless this provision is complied with.

Blank forms and further information may be obtained at the office of the Chief Clerk of the Department of Health, southwest corner of 55th st. and 6th ave., Borough of Manhattan.

ERNEST J. LEDERLE, Ph.D., President; ALVAH H. DOTY, M.D., RHINELANDER WALDO, Board of Health.

Dated February 17, 1912. f17,m1

See General Instructions to Bidders on the last page, last column, of the "City Record."

DEPARTMENT OF PARKS.

OFFICE OF THE DEPARTMENT OF PARKS, ARSENAL BUILDING, 5TH AVE. AND 64TH ST., BOROUGH OF MANHATTAN, CITY OF NEW YORK.

SEALED BIDS OR ESTIMATES WILL BE received by the Park Board, at the above office of the Department of Parks, until 3 o'clock p. m., on

THURSDAY, MARCH 7, 1912,

Borough of Queens.

No. 1. FOR FURNISHING AND DELIVERING HUDSON RIVER ROAD GRAVEL ON PARKS AS REQUIRED.

The time allowed for the completion of this contract will be as required before November 1, 1912.

The amount of security required is Fifteen Hundred Dollars.

No. 2. FOR FURNISHING AND DELIVERING GRASS SOD ON PARKS AS REQUIRED.

The time allowed for the completion of this contract will be as required before December 31, 1912.

The amount of security required is Five Hundred Dollars.

Bids will be compared and the contracts awarded at a lump or aggregate sum for each contract.

Bids must be submitted in duplicate.

Blank forms may be obtained at the office of the Department of Parks, Arsenal, Central Park, 64th st. and 5th ave., Borough of Manhattan, New York City.

CHARLES B. STOVER, President; THOMAS J. HIGGINS, MICHAEL J. KENNEDY, WALTER G. ELIOT, Commissioners of Parks. f24,m7

See General Instructions to Bidders on the last page, last column, of the "City Record."

OFFICE OF THE DEPARTMENT OF PARKS, ARSENAL BUILDING, 5TH AVE. AND 64TH ST., BOROUGH OF MANHATTAN, CITY OF NEW YORK.

SEALED BIDS OR ESTIMATES WILL BE received by the Park Board, at the above office of the Department of Parks, until 3 o'clock p. m., on

THURSDAY, MARCH 7, 1912,

Borough of Manhattan.

FOR ALL LABOR AND MATERIALS REQUIRED FOR THE CONSTRUCTION OF A CARRIAGE ENTRANCE TO ADDITION "E" OF THE METROPOLITAN MUSEUM OF ART, LOCATED IN CENTRAL PARK, ON THE WEST SIDE OF 5TH AVE., OPPOSITE E. 83D ST.

The amount of security required is Four Thousand Dollars (\$4,000).

The time allowed to complete the work will be ninety (90) consecutive working days.

Bids will be compared and the contract awarded at a lump or aggregate sum.

Blank forms may be obtained and plans may be seen at the office of the Department of Parks, Boroughs of Manhattan and Richmond, Arsenal, Central Park, 64th st. and 5th ave., Borough of Manhattan.

CHARLES B. STOVER, President; THOMAS J. HIGGINS, MICHAEL J. KENNEDY, WALTER G. ELIOT, Commissioners of Parks. f24,m7

See General Instructions to Bidders on the last page, last column, of the "City Record."

OFFICE OF THE DEPARTMENT OF PARKS, ARSENAL BUILDING, 5TH AVE. AND 64TH ST., BOROUGH OF MANHATTAN, CITY OF NEW YORK.

SEALED BIDS OR ESTIMATES WILL BE received by the Park Board at the above office of the Department of Parks until 3 o'clock p. m., on

THURSDAY, MARCH 7, 1912,

Borough of The Bronx.

FOR FURNISHING ALL THE LABOR AND MATERIALS FOR COMPLETELY ERECTING AND CONSTRUCTING ADDITIONAL EXHIBITION CASES IN THE MUSEUM BUILDING IN THE BOTANICAL GARDEN, IN BRONX PARK, IN THE CITY OF NEW YORK.

The time allowed for the completion of the contract is thirty (30) consecutive working days. The amount of security required is Eight Hundred Dollars (\$800).

The bids will be compared and the contract awarded at a lump or aggregate sum.

Blank forms and other information may be obtained at the office of the Department of Parks, Zbrowski Mansion, Claremont Park, Borough of The Bronx, on personal application; or by mail, only when request is accompanied by ten (10) cents in stamps to pay postage.

CHARLES B. STOVER, President; THOMAS J. HIGGINS, MICHAEL J. KENNEDY, WALTER G. ELIOT, Commissioners of Parks. f24,m7

See General Instructions to Bidders on the last page, last column, of the "City Record."

OFFICE OF THE DEPARTMENT OF PARKS, ARSENAL BUILDING, 5TH AVE. AND 64TH ST., BOROUGH OF MANHATTAN, CITY OF NEW YORK.

SEALED BIDS OR ESTIMATES WILL BE received by the Park Board at the above office of the Department of Parks until 3 o'clock p. m., on

THURSDAY, MARCH 7, 1912,

Borough of The Bronx.

FOR FURNISHING AND DELIVERING TWO HUNDRED (200) BARRELS OF PORTLAND CEMENT FOR PARKS, BOROUGH OF THE BRONX.

The time allowed for the completion of the contract is before September 1, 1912.

The amount of security required is Two Hundred Dollars (\$200).

Submit bid in duplicate.

The bids will be compared and the contract awarded at a lump or aggregate sum.

Blank forms and other information may be obtained at the office of the Department of Parks, Zbrowski Mansion, Claremont Park, Borough of The Bronx, on personal application; or by mail, only when request is accompanied by ten (10) cents in stamps to pay postage.

CHARLES B. STOVER, President; THOMAS J. HIGGINS, MICHAEL J. KENNEDY, WALTER G. ELIOT, Commissioners of Parks. f24,m7

See General Instructions to Bidders on the last page, last column, of the "City Record."

OFFICE OF THE DEPARTMENT OF PARKS, ARSENAL BUILDING, 5TH AVE. AND 64TH ST., BOROUGH OF MANHATTAN, CITY OF NEW YORK.

SEALED BIDS OR ESTIMATES WILL BE received by the Park Board, at the above office of the Department of Parks, until 3 o'clock p. m., on

THURSDAY, MARCH 7, 1912,

Borough of Brooklyn.

FOR FURNISHING AND DELIVERING COAL IN PARKS AND ON PARKWAYS, BOROUGH OF BROOKLYN.

The time allowed for the completion of this contract will be until December 31, 1912.

The amount of the security required is Two Thousand Five Hundred Dollars (\$2,500).

Bids will be compared and the contract awarded at a lump or aggregate sum.

Bids must be submitted in duplicate.

Blank forms may be obtained at the office of the Department of Parks, Borough of Brooklyn, Litchfield Mansion, Prospect Park West and 5th st., Prospect Park, Brooklyn.

CHARLES B. STOVER, President; THOMAS J. HIGGINS, MICHAEL J. KENNEDY, WALTER G. ELIOT, Commissioners of Parks. f24,m7

DEPARTMENT OF PARKS, ARSENAL BUILDING, 5TH AVE. AND 64TH ST., BOROUGH OF MANHATTAN, CITY OF NEW YORK.
SEALED BIDS OR ESTIMATES WILL BE received by the Park Board, at the above office of the Department of Parks, until 3 o'clock p. m., on

THURSDAY, FEBRUARY 29, 1912,
Borough of Manhattan.
FOR FURNISHING AND DELIVERING 2,500 CUBIC YARDS GARDEN MOULD WHERE REQUIRED ON PARKS IN MANHATTAN.
The time for the completion of this contract will be ninety (90) days.
The amount of security required is Twenty-five Hundred Dollars (\$2,500).
Bids must be submitted in duplicate.
Bids will be compared and the contract awarded at a lump or aggregate sum.
Blank forms may be obtained at the office of the Department of Parks, Borough of Manhattan, Arsenal, Central Park, 64th st. and 5th ave., New York City.
CHARLES B. STOVER, President; THOMAS J. HIGGINS, MICHAEL J. KENNEDY, WALTER G. ELIOT, Commissioners of Parks.

See General Instructions to Bidders on the last page, last column, of the "City Record."

OFFICE OF DEPARTMENT OF PARKS, ARSENAL BUILDING, 5TH AVE. AND 64TH ST., BOROUGH OF MANHATTAN, CITY OF NEW YORK.
SEALED BIDS OR ESTIMATES WILL BE received by the Park Board, at the above office of the Department of Parks until 3 o'clock p. m., on

THURSDAY, FEBRUARY 29, 1912,
Borough of Manhattan.
FOR FURNISHING AND DELIVERING 40,000 GALLONS EMULSIFYING ROAD SPRINKLING OIL.
The time for the delivery and the full performance of the contract is ninety (90) days.
The amount of security required is One Thousand Dollars (\$1,000).
Bids will be compared and the contract awarded at a lump or aggregate sum.
Bids must be submitted in duplicate.
Blank forms may be obtained at the office of the Department of Parks, Arsenal, Central Park, 64th st. and 5th ave., Borough of Manhattan, New York City.

CHARLES B. STOVER, President; THOMAS J. HIGGINS, MICHAEL J. KENNEDY, WALTER G. ELIOT, Commissioners of Parks.
See General Instructions to Bidders on the last page, last column, of the "City Record."

OFFICE OF DEPARTMENT OF PARKS, ARSENAL BUILDING, 5TH AVE. AND 64TH ST., BOROUGH OF MANHATTAN, CITY OF NEW YORK.
SEALED BIDS OR ESTIMATES WILL BE received by the Park Board at the above office of the Department of Parks until 3 o'clock p. m., on

THURSDAY, FEBRUARY 29, 1912,
Borough of Manhattan.
FOR ALL LABOR AND MATERIAL REQUIRED FOR FURNISHING AND LAYING CORK FLOORS IN THE PICTURE GALLERIES OF THE METROPOLITAN MUSEUM OF ART.

The amount of security required is Ten Thousand Dollars (\$10,000).
The time allowed to complete the work will be ninety (90) consecutive calendar days.
Bids will be compared and the contract awarded at a lump or aggregate sum.
Blank forms may be obtained and plans may be seen at the office of the Department of Parks, Arsenal, Central Park, 64th st. and 5th ave., Borough of Manhattan, New York City.

CHARLES B. STOVER, President; THOMAS J. HIGGINS, MICHAEL J. KENNEDY, WALTER G. ELIOT, Commissioners of Parks.

See General Instructions to Bidders on the last page, last column, of the "City Record."

OFFICE OF DEPARTMENT OF PARKS, ARSENAL BUILDING, 5TH AVE. AND 64TH ST., BOROUGH OF MANHATTAN, CITY OF NEW YORK.
SEALED BIDS OR ESTIMATES WILL BE received by the Park Board at the above office of the Department of Parks until 3 o'clock p. m., on

THURSDAY, FEBRUARY 29, 1912,
Borough of Brooklyn.
FOR FURNISHING AND DELIVERING GRASS SEED IN PROSPECT PARK, BOROUGH OF BROOKLYN.
The time allowed for the completion of this contract will be thirty (30) days.
The amount of security required is One Thousand Dollars (\$1,000).
Bids will be compared and the contract awarded at a lump or aggregate sum.
Bids must be submitted in duplicate.

Blank forms may be obtained at the office of the Department of Parks, Borough of Brooklyn, Litchfield Mansion, Prospect Park West and 5th st., Prospect Park, Brooklyn.
CHARLES B. STOVER, President; THOMAS J. HIGGINS, MICHAEL J. KENNEDY, WALTER G. ELIOT, Commissioners of Parks.

See General Instructions to Bidders on the last page, last column, of the "City Record."

OFFICE OF DEPARTMENT OF PARKS, ARSENAL BUILDING, FIFTH AVENUE AND SIXTY-FOURTH STREET, BOROUGH OF MANHATTAN, CITY OF NEW YORK.

SEALED BIDS OR ESTIMATES WILL BE received by the Park Board, at the above office of the Department of Parks, until 3 o'clock p. m., on

THURSDAY, FEBRUARY 29, 1912,
Borough of The Bronx.
FOR FURNISHING AND DELIVERING GASOLINE, KEROSENE AND CRUDE PETROLEUM, FOR PARKS, BOROUGH OF THE BRONX.

The time allowed for the completion of this contract will be until December 15, 1912.
The amount of the security required is Three Hundred Dollars (\$300).
Bids will be compared and the contract awarded at a lump or aggregate sum.

Submit bid in duplicate.
Blank forms may be obtained at the office of the Department of Parks, Zbrowski Mansion, Claremont Park, Borough of The Bronx, upon personal application, or by mail, when request is accompanied by ten cents in stamps to pay postage.

CHARLES B. STOVER, President; THOMAS J. HIGGINS, MICHAEL J. KENNEDY, WALTER G. ELIOT, Commissioners of Parks.

See General Instructions to Bidders on the last page, last column, of the "City Record."

OFFICE OF THE DEPARTMENT OF PARKS, ARSENAL BUILDING, 5TH AVE. AND 64TH ST., BOROUGH OF MANHATTAN, CITY OF NEW YORK.
SEALED BIDS OR ESTIMATES WILL BE received by the Park Board at the above office of the Department of Parks until 3 o'clock p. m., on

THURSDAY, FEBRUARY 29, 1912,
Borough of Manhattan.
FOR FURNISHING AND DELIVERING 500 CUBIC YARDS OF BLUE LIMESTONE SCREENINGS ON THE HARLEM RIVER

DRIVEWAY; 1,000 CUBIC YARDS OF TRAP ROCK SCREENINGS ON CENTRAL PARK AND RIVERSIDE EXTENSION.

The time allowed for the completion of this contract is as required before August 1, 1912.
The amount of security required is Fifteen Hundred Dollars (\$1,500).

The bids will be compared and the contract awarded at a lump or aggregate sum.

Bids must be submitted in duplicate.
Blank forms may be obtained at the office of the Department of Parks, Arsenal, Central Park, 64th st. and 5th ave., Manhattan, New York City.

CHARLES B. STOVER, President; THOMAS J. HIGGINS, MICHAEL J. KENNEDY, WALTER G. ELIOT, Commissioners of Parks.

See General Instructions to Bidders on the last page, last column, of the "City Record."

OFFICE OF THE DEPARTMENT OF PARKS, ARSENAL BUILDING, 5TH AVE. AND 64TH ST., BOROUGH OF MANHATTAN, CITY OF NEW YORK.
SEALED BIDS OR ESTIMATES WILL BE received by the Park Board, at the above office of the Department of Parks, until 3 o'clock p. m., on

THURSDAY, FEBRUARY 29, 1912,
Borough of Manhattan.
FOR FURNISHING AND DELIVERING WHEELWRIGHT'S SUPPLIES.

The time allowed for the completion of this contract will be as required before January 1, 1913.

The amount of security required is Six Hundred Dollars.

Bids will be compared and the contract awarded at a lump or aggregate sum.

Bids must be submitted in duplicate.

Blank forms may be obtained at the office of the Department of Parks, Arsenal, Central Park, 64th st. and 5th ave., Borough of Manhattan, New York City.

CHARLES B. STOVER, President; THOMAS J. HIGGINS, MICHAEL J. KENNEDY, WALTER G. ELIOT, Commissioners of Parks.

See General Instructions to Bidders on the last page, last column, of the "City Record."

POLICE DEPARTMENT.

POLICE DEPARTMENT OF THE CITY OF NEW YORK, CENTRAL DEPARTMENT, BOROUGH OF MANHATTAN.

SEALED BIDS OR ESTIMATES WILL BE received by the Police Commissioner of the Police Department of The City of New York, at the Bookkeeper's Office, Headquarters of the Police Department, 240 Centre st., Borough of Manhattan, in The City of New York, until 10 o'clock a. m. on

THURSDAY, MARCH 7, 1912,
No. 1. FOR FURNISHING AND DELIVERING HORSESHOEING SUPPLIES.
No. 2. FOR FURNISHING AND DELIVERING GASOLINE, OIL, GREASE, ETC.
No. 3. FOR FURNISHING AND DELIVERING PHOTOGRAPHIC SUPPLIES.

No. 4. FOR FURNISHING AND DELIVERING STATION HOUSE AND STABLE SUPPLIES.
No. 5. FOR FURNISHING AND DELIVERING HORSE AND WAGON EQUIPMENTS AND HARNESS SUPPLIES.

The time for the delivery of the articles, materials and supplies and the performance of the contract is during the year 1912.

The amount of security will be fifty per cent. (50%) of the amount of the bid or estimate.

The bidder will state the price of each item or article contained in the specifications or schedules per pound, ton, dozen, gallon, yard or other unit of measure, by which the bids will be tested. The extensions must be made and footed up, as the bids will be read from the total for each item, and the Police Commissioner will award the contract to the lowest bidder on each item for all the articles, materials or supplies specified and contained in the specifications and schedule.

Bidders are requested to make their bids or estimates upon the blank form prepared by the Commissioner, a copy of which, with the proper envelope in which to inclose the bid, together with a copy of the contract, including the specifications, in the form approved by the Corporation Counsel, can be obtained upon application therefor at the office of the Commissioner, and any further information can be obtained at the office of the Bureau of Repairs and Supplies, Headquarters of the Police Department, 240 Centre st., Borough of Manhattan.

R. WALDO, Police Commissioner.
The City of New York, February 23, 1912.

See General Instructions to Bidders on the last page, last column, of the "City Record."

POLICE DEPARTMENT OF THE CITY OF NEW YORK, CENTRAL DEPARTMENT, BOROUGH OF MANHATTAN.

SEALED BIDS OR ESTIMATES WILL BE received by the Police Commissioner of the Police Department of The City of New York, at the Bookkeeper's Office, Headquarters of the Police Department, 240 Centre st., Borough of Manhattan, in The City of New York, until 10 o'clock a. m. on

SATURDAY, MARCH 2, 1912,
FOR FURNISHING AND DELIVERING TO THE POLICE DEPARTMENT OF THE CITY OF NEW YORK ANTHRACITE COAL, FOR USE IN THE BOROUGH OF MANHATTAN, THE BRONX, QUEENS AND RICHMOND.

The time for the delivery of the articles, materials and supplies and the performance of the contract is on or before April 1, 1912.

The amount of security will be fifty per cent. (50%) of the amount of the bid or estimate.

Bidders will state the price of each item or article contained in the specifications or schedules herein contained or hereto annexed, per pound, ton, dozen, gallon, yard or other unit of measure, by which the bids will be tested. The extensions must be made and footed up, as the bids will be read from the total for each item.

The bids will be compared and the contract awarded to the lowest bidder by Borough for each item in each Borough.

The coal must be delivered in such quantities and at such time or times and places of delivery as may be directed by the Police Commissioner (unless otherwise stated in the specifications).

Bidders will state the kind of anthracite coal they propose to furnish by giving the name of its mine or other business appellation.

Bids are requested to make their bids or estimates upon the blank form prepared by the Commissioner, a copy of which, with the proper envelope in which to inclose the bid, together with a copy of the contract, including the specifications, in the form approved by the Corporation Counsel, can be obtained upon application therefor at the office of the Commissioner, and any further information can be obtained at the office of the Bureau of Repairs and Supplies, Headquarters of the Police Department, 240 Centre st., Borough of Manhattan.

R. WALDO, Police Commissioner.
The City of New York, February 17, 1912.

See General Instructions to Bidders on the last page, last column, of the "City Record."

POLICE DEPARTMENT OF THE CITY OF NEW YORK, CENTRAL DEPARTMENT, BOROUGH OF MANHATTAN.

SEALED BIDS OR ESTIMATES WILL BE received by the Police Commissioner of the Police Department of The City of New York, at the Bookkeeper's Office, Headquarters of the Police Department, 240 Centre st., Borough of Manhattan, in The City of New York, until 10 o'clock a. m., on

FRIDAY, MARCH 1, 1912,
FOR FURNISHING AND DELIVERING THREE (3) MOTOR PATROL WAGONS FOR THE USE OF THE POLICE DEPARTMENT OF THE CITY OF NEW YORK.

The time allowed for making and completing the work will be ninety (90) calendar days after the execution of the contract, the endorsement thereon of his certificate by the Comptroller, and the receipt by the Contractor of a written order to deliver from the Police Commissioner.

The security required will be fifty (50) per cent. of the amount of the bid or estimate.

The bids will be compared and award of contract, if made, made to the lowest bidder.

The bidder will state the price for which he will do all the work, and provide, furnish and deliver all the labor and materials mentioned and described in said contract and specifications.

For particulars as to the nature and extent of the work required or of the materials to be furnished, also as to guarantee to be given by the Contractor, bidders are referred to the specifications.

Bidders are requested to make their bids or estimates upon the blank form prepared by the Commissioner, a copy of which, with the proper envelope in which to inclose the bid, together with a copy of the contract, including the specifications, can be obtained upon application therefor at the office of the Commissioner, and any further information can be obtained at the office of the Bureau of Repairs and Supplies, Headquarters of the Police Department, 240 Centre st., Borough of Manhattan.

R. WALDO, Police Commissioner.
The City of New York, February 16, 1912.

See General Instructions to Bidders on the last page, last column, of the "City Record."

POLICE DEPARTMENT—CITY OF NEW YORK.
OWNERS WANTED BY THE PROPERTY

Clerk of the Police Department of The City of New York, No. 300 Mulberry street, Room No. 9, for the following property now in custody, without claimants: Boats, rope, iron, lead, male and female clothing, boots, shoes, wine, blankets, diamonds, canned goods, liquors, etc.; also small amount of money taken from prisoners and found by Patrolmen of this Department.

R. WALDO, Police Commissioner.

POLICE DEPARTMENT OF CITY OF NEW YORK, BOROUGH OF BROOKLYN.

OWNERS WANTED BY THE PROPERTY Clerk of the Police Department of The City of New York—Office, No. 269 State street, Borough of Brooklyn—for the following property, now in custody, without claimants: Boats, rope, iron, lead, male and female clothing, boots, shoes, wine, blankets, diamonds, canned goods, liquors, etc.; also small amount of money taken from prisoners and found by Patrolmen of this Department.

R. WALDO, Police Commissioner.

DEPARTMENT OF PUBLIC CHARITIES.

DEPARTMENT OF PUBLIC CHARITIES, FOOT OF E. 26TH ST., NEW YORK.

TO CONTRACTORS.

PROPOSALS FOR BIDS OR ESTIMATES.

SEALED BIDS OR ESTIMATES WILL BE received by the Department of Public Charities at the above office until 2.30 o'clock p. m., on

MONDAY, MARCH 4, 1912,
FOR FURNISHING AND DELIVERING FORAGE.

The time for the performance of the contract is during the year 1912. The amount of security required is fifty (50) per cent. of the amount of the bid or estimate.

The bidder will state the price per pound, or other unit, by which the bids will be tested. The extensions must be made and footed up, as the bids will be read from the total and awards made to the lowest bidder on each line or item, as stated in the specifications.

Blank forms and further information may be obtained at the office of the Department, foot of E. 26th st., Borough of Manhattan.

MICHAEL J. DRUMMOND, Commissioner.
The City of New York, February 20, 1912.

See General Instructions to Bidders on the last page, last column, of the "City Record."

DEPARTMENT OF PUBLIC CHARITIES, FOOT OF E. 26TH ST., NEW YORK.

TO CONTRACTORS.

PROPOSALS FOR BIDS OR ESTIMATES.

SEALED BIDS OR ESTIMATES WILL BE received by the Department of Public Charities at the above office until 2.30 o'clock p. m., on

TUESDAY, FEBRUARY 27, 1912,
FOR FURNISHING AND DELIVERING PAINTS, OILS, GLASS, BUILDING MATERIAL, HARDWARE, WOODENWARE, AND OTHER MISCELLANEOUS SUPPLIES.

The time for the performance of the contract is during the year 1912.

The amount of security required is fifty per cent. (50%) of the amount of the bid or estimate.

The bidder will state the price per pound or other unit, by which the bids will be tested. The extensions must be made and footed up, as the bids will be read from the total and awards made to the lowest bidder on each class, line or item, as stated in the specifications.

Blank forms and further information may be obtained at the office of the Department, foot of E. 26th st., Borough of Manhattan.

MICHAEL J. DRUMMOND, Commissioner.
The City of New York, February 14, 1912.

See General Instructions to Bidders on the last page, last column, of the "City Record."

PUBLIC SERVICE COMMISSION.

NOTICE.

NOTICE IS HEREBY GIVEN THAT A PUBLIC hearing upon the proposed terms and conditions of the contract for the construction of section No. 14 of the Lexington Avenue Rapid Transit Railroad in the Boroughs of Manhattan and The Bronx will be held at the office of the Public Service Commission for the First District, at No. 154 Nassau st., Borough of Manhattan, New York City, on the 4th day of March, 1912, at 11 o'clock in the forenoon.

Copies of the draft of said contract may be obtained at the said offices of the Commission for one dollar each.

Said section No. 14 of said Lexington Avenue Rapid Transit Railroad may be briefly described as follows:

Section No. 14 begins at the end of section 13 and extends thence under Lexington ave., private property, and the Harlem River to a point in private property in the Borough of The Bronx, thence under private property and Park ave. to E. 135th st. Here the line divides into two branches. The west branch begins at about the centre line of E. 135th st. and extends thence under private property to a point in private property a distance of about 655 feet from the centre line of E. 135th st. and about 50 feet west of the centre line of Mott ave. The east branch extends under Park ave. and partly under private property to about the intersection of the easterly line of Mott ave. with the westerly line of Park ave.

Dated New York, February 16, 1912.

PUBLIC SERVICE COMMISSION FOR THE FIRST DISTRICT.

By WILLIAM R. WILCOX, Chairman. f17m4

BOARD OF ELECTIONS.

OFFICE OF THE BOARD OF ELECTIONS OF THE CITY OF NEW YORK, 107 W. 41ST ST., BOROUGH OF MANHATTAN.

SEALED BIDS OR ESTIMATES WILL BE received by the Board of Elections of The City of New York until 12 m. on

FRIDAY, MARCH 1, 1912,
FOR FURNISHING AND DELIVERING STATIONERY, PRINTING AND SUPPLIES FOR PRIMARY ELECTION, MARCH 26, 1912.

The time for the delivery of the articles, materials and supplies and the performance of the contract for the primary election is 20 calendar days.

The amount of security required is five thousand (\$5,000) dollars.

The bids will be compared and the contract awarded "in aggregate for all items."

Delivery will be required to be made at the police stations or other points in the city as directed, at the time and in the manner and in such quantities as may be directed.

Blank forms and further information may be obtained and samples may be seen at the office of the Board of Elections of The City of New York, Borough of Manhattan, 107 W. 41st st.

J. GABRIEL BRITT, MOSES M. MCKEE, JAMES KANE, JACOB A. LIVINGSTON, Commissioners of Election.

MICHAEL T. DALY, Chief Clerk.

Dated New York, February 15, 1912.

See General Instructions to Bidders on the last page, last column, of the "City Record."

CHANGE OF GRADE DAMAGE COMMISSION.

TWENTY-THIRD AND TWENTY-FOURTH WARDS.

PURSUANT TO THE PROVISIONS OF chapter 537 of the Laws of 1893 and the acts amendatory thereof and supplemental thereto, notice is hereby given that meetings of the Commissioners appointed under said acts will be held at the office of the Commission, Room 223, 280 Broadway (Stewart Building), Borough of Manhattan, New York City, on Mondays, Tuesdays and Thursdays of each week, at 2 o'clock p. m., until further notice.

Dated New York City, July 26, 1911.

WILLIAM D. DICKKEY, CAMBRIDGE LIVINGSTON, DAVID ROBINSON, Commissioners.

LAMONT McLOUGHLIN, Clerk.

DEPARTMENT OF FINANCE.

TEMPORARY HIRING OF BUILDINGS ON CITY PROPERTY.

SEALED BIDS WILL BE RECEIVED BY the Comptroller, to be opened on

FRIDAY, MARCH 8, 1912,
at 11 o'clock a. m., at the office of the Collector of City Revenue, Room K, 280 Broadway, Borough of Manhattan, for the rental of the premises known as 83 to 89 Park Row, in the

Borough of Manhattan, for the period commencing March 9, 1912, and terminating at such time as the said property shall be required for some public purpose or until such hiring shall be previously terminated by the Comptroller on ninety days' notice to the tenant.

The buildings will be rented in the condition in which they are at present and all necessary alterations and repairs shall be made by the lessee at his own cost and expense; the lessee, also, at his own expense, to do all work necessary to remedy any violations of law or of the rules or regulations of any City department existing upon said premises.

Each bid must be accompanied by a deposit of cash or a certified check for the amount of one month's rental, which shall be forfeited if the successful bidder fails to sign the rental agreement when ready for execution.

All bids must state clearly (1) the amount of the bid, specified at the rate per month; (2) the full name and address of the bidder, and must be enclosed in properly sealed envelopes marked "Proposal for rental privilege," and must be delivered or mailed in time for their delivery prior to 11 a. m. on Friday, March 8, 1912, to the Collector of City Revenue, Room K, 280 Broadway, New York City, from whom any further particulars concerning the buildings to be rented may be obtained.

The Comptroller reserves the right to reject any and all bids and to waive any defects or informalities in any bid, should it be deemed in the interest of The City of New York to do so.

WM. A. PRENDERGAST, Comptroller, City of New York, Department of Finance, Comptroller's Office, February 24, 1912.

f26,m8

Interest on City Bonds and Stocks.

INTEREST ON CITY BONDS AND STOCK.

THE INTEREST DUE ON MARCH 1, 1912, on Registered Bonds and Stock of The City of New York, and of former corporations now included therein, will be paid on that day by the Comptroller at his office (Room 85) in the Stewart Building, corner of Broadway and Chambers st., in the Borough of Manhattan.

The Coupons that are payable in New York, London or Paris for the interest due March 1, 1912, on Corporate Stock of The City of New York will be paid on that day, at the option of the holders thereof, at the office of the Guaranty Trust Co., 28 and 30 Nassau st., New York City, or at the office of Messrs. Seligman Bros., 18 Austin Friars, London, E. C. England.

The Coupons that are payable on March 1, 1912, for interest on bonds of former corporations now included in The City of New York will be paid on that day at the office of the said Guaranty Trust Co.

The books for the transfer of bonds and stock

on which interest is payable on March 1, 1912, will be closed from February 15 to March 1, 1912.

WM. A. PRENDERGAST, Comptroller, City of New York, Department of Finance, Comptroller's Office, February 1, 1912. f1,m1

Notices of Sale.

NOTICE OF CONTINUATION OF QUEENS TAX SALE.

THE SALE OF THE LIENS FOR UNPAID taxes, assessments and water rents for the Borough of Queens, Fifth Ward, as to liens remaining unsold at the termination of sales of November 21, December 12, 1911, January 16 and February 20, 1912, has been continued to

TUESDAY, MARCH 10, 1912, at 2 o'clock p. m., pursuant to section 1028 of the Greater New York Charter, and will be continued at that time in the Arrears office, third floor, Municipal Building, Court House Square, Long Island City, in the Borough of Queens, City of New York.

DANIEL MOYNAHAN, Collector of Assessments and Arrears. f21,m19
Dated February 20, 1912.

NOTICE OF CONTINUATION OF THE BRONX TAX SALE.

THE SALE OF THE LIENS FOR UNPAID taxes, assessments and water rents for the Borough of The Bronx, as to liens remaining unsold at the termination of sales of February 6, 20, March 6, April 10, May 1, 15, 29, June 19, July 10, September 11, November 13, 27, December 11, 1911, January 15, 1912, and February 19, 1912, has been continued to

MONDAY, MARCH 18, 1912, at 10 o'clock a. m., pursuant to section 1028 of the Greater New York Charter, and will be continued at that time in the Coroner's Court Room, Bronx Building, 531 Tremont ave., in the Borough of The Bronx, in the City of New York.

DANIEL MOYNAHAN, Collector of Assessments and Arrears. f20,m18
Dated February 19, 1912.

Sureties on Contracts.

UNTIL FURTHER NOTICE SURETY COMPANIES will be accepted as sufficient upon the following contracts to the amounts named: Supplies of Any Description, Including Gas and Electricity.

One company on a bond up to \$50,000. When such company is authorized to write that amount as per letter of Comptroller to the surety companies, dated September 16, 1907.

Construction.
One company on a bond up to \$25,000. Including regulating, grading, paving, sewers, maintenance, dredging, construction of parks, parkways, docks, buildings, bridges, tunnels, aqueducts, repairs, heating, ventilating, plumbing, etc., etc.

When such company is authorized to write that amount as per letter of Comptroller to the surety companies, dated September 16, 1907.

Asphalt, Asphalt Block and Wood Block Pavements.
Two companies will be required on any and every bond up to amount authorized by letter of Comptroller to the surety companies, dated September 16, 1907.

Dated January 3, 1910.
WILLIAM A. PRENDERGAST, Comptroller.

Corporation Sales.

CORPORATION SALE OF BUILDINGS AND APPURTENANCES THERETO ON CITY REAL ESTATE BY SEALED BIDS.

AT THE REQUEST OF THE BOARD OF Education, public notice is hereby given that the Commissioners of the Sinking Fund, by virtue of the powers vested in them by law, will offer for sale by sealed bids certain buildings standing upon property owned by The City of New York, acquired by it for school site purposes, in the

Borough of Brooklyn.
Being all the buildings, parts of buildings, etc., standing on the plot of ground, 200 feet by 140 feet, on the northerly side of Blake ave., the easterly side of Hopkinson ave. and the westerly side of Bristol st., in the Borough of Brooklyn, all of which are more particularly described on a certain map on file in the office of the Collector of City Revenue, Department of Finance, Room K, 280 Broadway, Borough of Manhattan.

Pursuant to a resolution adopted by the Commissioners of the Sinking Fund, at a meeting held January 10, 1912, the sale by sealed bids of the above described buildings and appurtenances thereto will be held by direction of the Comptroller on

FRIDAY, MARCH 1, 1912, at 11 a. m., in lots and parcels in and manner and form as follows:

Parcel No. 1. Two three-story frame buildings, known as 597 and 599 Hopkinson ave.

Sealed bids (blank forms of which may be obtained upon application) will be received by the Comptroller at the office of the Collector of City Revenue, Room K, 280 Broadway, Borough of Manhattan, until 11 a. m., on the 1st day of March, 1912, and then publicly opened for the sale for removal of the above-described buildings and appurtenances thereto, and the award will be made to the highest bidder within twenty-four hours, or as soon as possible thereafter.

Each parcel must be bid for separately and will be sold in its entirety, as described in above advertisement.

Each and every bid must be accompanied by a deposit of cash or certified check in a sum equal to 25 per cent. of the amount of the bid, except that a minimum deposit of \$50 will be required with all bids, and that a deposit of \$500 will be sufficient to entitle bidders to bid on any or all of the buildings.

Deposits of unsuccessful bidders will be returned within twenty-four hours after successful bidders have paid purchase price in full and given security, and those of successful bidders may be declared forfeited to The City of New York by the Comptroller upon the failure of the successful bidder to further comply with the requirements of the terms and conditions of the sale as set forth hereinafter.

Successful bidders will be required to pay the purchase money and deposit the required security within twenty-four hours of the receipt of notification of the acceptance of their bids.

The Comptroller reserves the right to reject any and all bids and to waive any defects or informalities in any bid should it be deemed in the interest of The City of New York to do so.

All bids must state clearly (1) the number or description of the building or buildings bid for, (2) the amount of the bid, (3) the full name and address of the bidder.

All bids must be included in properly sealed envelopes, marked "Proposals to be opened March 1, 1912," and must be delivered, or mailed in time for their delivery, prior to 11 a. m. of that date to the "Collector of City Revenue, Room K, 280 Broadway, New York City," from whom any further particulars regarding the buildings to be disposed of may be obtained.

THE BUILDINGS WILL BE SOLD FOR IMMEDIATE REMOVAL ONLY, SUB-

JECT TO THE TERMS AND CONDITIONS PRINTED ON THE LAST PAGE OF THIS ISSUE OF THE "CITY RECORD."

WM. A. PRENDERGAST, Comptroller. City of New York, Department of Finance, Comptroller's Office, February 21, 1912. f24,m1

CORPORATION SALE OF BUILDINGS AND APPURTENANCES THERETO ON CITY REAL ESTATE BY SEALED BIDS.

PUBLIC NOTICE IS HEREBY GIVEN THAT the Commissioners of the Sinking Fund, by virtue of the powers vested in them by law, will offer for sale by sealed bids certain buildings standing upon property owned by The City of New York, acquired by it for school site purposes, in the

Borough of Manhattan.
Being the two rear buildings at 316 and 318 W. 21st st., in the Borough of Manhattan, which are more particularly described on a certain map on file in the office of the Collector of City Revenue, Department of Finance, Room K, No. 280 Broadway, Borough of Manhattan.

Pursuant to a resolution adopted by the Commissioners of the Sinking Fund at a meeting held January 31, 1912, the sale by sealed bids of the above described buildings and appurtenances thereto will be held by direction of the Comptroller on

MONDAY, MARCH 4, 1912, at 11 a. m., in lots and parcels in and manner and form as follows:

Parcel No. 1. Two brick and frame stable buildings in rear of 316 and 318 W. 21st st.

Sealed bids (blank forms of which may be obtained upon application) will be received by the Comptroller at the office of the Collector of City Revenue, Room K, No. 280 Broadway, Borough of Manhattan, until 11 a. m. on the 4th day of March, 1912, and then publicly opened for the sale for removal of the above-described buildings and appurtenances thereto, and the award will be made to the highest bidder within twenty-four hours, or as soon as possible thereafter.

Each parcel must be bid for separately and will be sold in its entirety, as described in above advertisement.

Each and every bid must be accompanied by a deposit of cash or certified check in a sum equal to 25 per cent. of the amount of the bid, except that a minimum deposit of \$50 will be required with all bids, and that a deposit of \$500 will be sufficient to entitle bidders to bid on any or all of the buildings.

Deposits of unsuccessful bidders will be returned within twenty-four hours after successful bidders have paid purchase price in full and given security, and those of successful bidders may be declared forfeited to The City of New York by the Comptroller upon the failure of the successful bidder to further comply with the requirements of the terms and conditions of the sale as set forth hereinafter.

Successful bidders will be required to pay the purchase money and deposit the required security within twenty-four hours of the receipt of notification of the acceptance of their bids.

The Comptroller reserves the right to reject any and all bids and to waive any defects or informalities in any bid should it be deemed in the interest of The City of New York to do so.

All bids must state clearly (1) the number or description of the building or buildings bid for, (2) the amount of the bid, (3) the full name and address of the bidder.

All bids must be included in properly sealed envelopes, marked "Proposals to be opened March 4, 1912," and must be delivered, or mailed in time for their delivery, prior to 11 a. m. of that date to the "Collector of City Revenue, Room K, No. 280 Broadway, New York City," from whom any further particulars regarding the buildings to be disposed of may be obtained.

THE BUILDINGS WILL BE SOLD FOR IMMEDIATE REMOVAL ONLY, SUBJECT TO THE TERMS AND CONDITIONS PRINTED ON THE LAST PAGE OF THIS ISSUE OF THE "CITY RECORD."

WM. A. PRENDERGAST, Comptroller. City of New York, Department of Finance, Comptroller's Office, February 10, 1912. f14,m4

Notice to Property Owners.

NOTICE TO PROPERTY OWNERS.

IN PURSUANCE OF SECTION 1018 OF THE Greater New York Charter, the Comptroller of The City of New York hereby gives public notice to all persons, owners of property, affected by the following assessments for LOCAL IMPROVEMENTS IN THE BOROUGH OF MANHATTAN:

TWELFTH WARD, SECTION 6.
ONE HUNDRED AND FOURTEENTH STREET—ALTERATION AND IMPROVEMENT TO SEWER, between 1st and 3d aves. Area of assessment: Affects Blocks 1663, 1664, 1665 and 1686.

—that the same was confirmed by the Board of Assessors on February 20, 1912, and entered February 20, 1912, in the Record of Titles of Assessments, kept in the Bureau for the Collection of Assessments and Arrears of Taxes and Assessments and of Water Rents, and unless the amount assessed for benefit on any person or property shall be paid within sixty days after the date of said entry of the assessment, interest will be collected thereon, as provided in section 1019 of said Greater New York Charter.

Said section provides, in part, that "If any such assessment shall remain unpaid for the period of sixty days after the date of entry thereof in the said Record of Titles of Assessments, it shall be the duty of the officer authorized to collect and receive the amount of such assessment, to charge, collect and receive interest thereon at the rate of seven per centum per annum, to be calculated to the date of payment, from the date when such assessment became a lien, as provided by section 159 of this act."

Section 159 of this act provides * * * "An assessment shall become a lien upon the real estate affected thereby ten days after its entry in the said record."

The above assessment is payable to the Collector of Assessments and Arrears at the Bureau for the Collection of Assessments and Arrears of Taxes and Assessments and of Water Rents, Room H, 280 Broadway, Borough of Manhattan, between the hours of 9 a. m. and 2 p. m., and on Saturdays from 9 a. m. to 12 m., and all payments made thereon on or before April 20, 1912, will be exempt from interest as above provided, and after that date will be subject to a charge of interest at the rate of seven per centum per annum from the date when the above assessment became a lien to the date of payment.

WILLIAM A. PRENDERGAST, Comptroller, City of New York, Department of Finance, Comptroller's Office, February 20, 1912. f23,m5

NOTICE TO PROPERTY OWNERS.

IN PURSUANCE OF SECTION 1018 OF THE Greater New York Charter, the Comptroller of The City of New York hereby gives public notice to all persons, owners of property, affected by the following assessments for LOCAL

IMPROVEMENTS in the BOROUGH OF THE BRONX:

TWENTY-THIRD WARD, SECTION 10.
WHITLOCK AVENUE—RECEIVING BASIN on each side between E. 156th st. and Longwood ave. Area of assessment: Affects Blocks 2729 and 2730.

CONCORD AVENUE—SEWER, between 147th and 149th sts. Area of assessment: Both sides of Concord ave., from 147th to 149th st. —that the same were confirmed by the Board of Assessors February 20, 1912, and entered February 20, 1912, in the Record of Titles of Assessments, kept in the Bureau for the Collection of Assessments and Arrears of Taxes and Assessments and of Water Rents, and unless the amount assessed for benefit on any person or property shall be paid within sixty days after the date of said entry of the assessments interest will be collected thereon, as provided in section 1019 of said Greater New York Charter.

Said section provides, in part, that "If any such assessment shall remain unpaid for the period of sixty days after the date of entry thereof in the said Record of Titles of Assessments, it shall be the duty of the officer authorized to collect and receive the amount of such assessment, to charge, collect and receive interest thereon at the rate of seven per centum per annum, to be calculated to the date of payment, from the date when such assessment became a lien, as provided by section 159 of this act."

Section 159 of this act provides * * * "An assessment shall become a lien upon the real estate affected thereby ten days after its entry in the said record."

The above assessments are payable to the Collector of Assessments and Arrears at the Bureau for the Collection of Assessments and Arrears of Taxes and Assessments, and of Water Rents, in the Municipal Building, corner of 177th st. and 3d ave., Borough of The Bronx, between the hours of 9 a. m. and 2 p. m., and on Saturdays from 9 a. m. to 12 m., and all payments made thereon on or before April 20, 1912, will be exempt from interest as above provided, and after that date will be subject to a charge of interest at the rate of seven per centum per annum from the date when above assessments became liens to the date of payment.

WILLIAM A. PRENDERGAST, Comptroller, City of New York, Department of Finance, Comptroller's Office, February 20, 1912. f23,m5

NOTICE TO PROPERTY OWNERS.

IN PURSUANCE OF SECTION 1018 OF THE Greater New York Charter, the Comptroller of The City of New York hereby gives public notice to all persons, owners of property, affected by the following assessment for LOCAL IMPROVEMENTS IN THE BOROUGH OF QUEENS:

FIRST WARD.
CRESCENT STREET — REGULATING, GRADING, CURBING AND FLAGGING, from Webster ave. to Broadway. Area of assessment: Both sides of Crescent st., from Webster ave. to Broadway and to the extent of half the block at the intersecting streets.

—the above-entitled assessment was confirmed by the Board of Assessors on February 20, 1912, and entered February 20, 1912, in the Record of Titles of Assessments kept in the Bureau for the Collection of Assessments and Arrears of Taxes and Assessments and of Water Rents, and unless the amount assessed for benefit on any person or property shall be paid within sixty days after the date of said entry of the assessment, interest will be collected thereon, as provided in section 1019 of said Greater New York Charter.

Said section provides, in part, that "If any such assessment shall remain unpaid for the period of sixty days after the date of entry thereof in the said Record of Titles of Assessments, it shall be the duty of the officer authorized to collect and receive the amount of such assessment, to charge, collect and receive interest thereon at the rate of seven per centum per annum, to be calculated to the date of payment, from the date when such assessment became a lien, as provided by section 159 of this act."

Section 159 of this act provides * * * "An assessment shall become a lien upon the real estate affected thereby ten days after its entry in the said record."

The above assessment is payable to the Collector of Assessments and Arrears at the Bureau for the Collection of Assessments and Arrears of Taxes and Assessments and of Water Rents, at the Municipal Building, Court House Square, Long Island City, Borough of Queens, between the hours of 9 a. m. and 2 p. m., and on Saturdays from 9 a. m. to 12 m., and all payments made thereon on or before April 20, 1912, will be exempt from interest as above provided, and after that date will be subject to a charge of interest at the rate of seven per centum per annum from the date when the above assessment became a lien to the date of payment.

WILLIAM A. PRENDERGAST, Comptroller, City of New York, Department of Finance, Comptroller's Office, February 20, 1912. f23,m5

NOTICE TO PROPERTY OWNERS.

IN PURSUANCE OF SECTION 1018 OF THE Greater New York Charter, the Comptroller of The City of New York hereby gives public notice to all persons, owners of property, affected by the following assessments for LOCAL IMPROVEMENTS in the BOROUGH OF BROOKLYN:

TWELFTH WARD, SECTION 2.
BOWNE STREET—REGULATING, GRADING, CURBING AND FLAGGING between Van Brunt and Richard sts. Area of assessment: Both sides of Bowne st., from Van Brunt to Richard st., and to the extent of half the block at the intersecting streets.

TWENTY-FOURTH WARD, SECTION 5.
CARROLL STREET — REGULATING, GRADING, CURBING AND FLAGGING, between Albany and Troy aves. Area of assessment: Both sides of Carroll st., from Albany to Troy ave., and to the extent of half the block at the intersecting avenues.

TWENTY-SIXTH WARD, SECTION 13.
ELBERTS LANE—REGULATING, GRADING, CURBING AND FLAGGING from Atlantic ave. to Liberty ave. Area of assessment: Both sides of Elberts lane, from Atlantic to Liberty ave., and to the extent of half the block at intersecting avenues.

TWENTY-SEVENTH WARD, SECTION 11.
STARR STREET—GRADING AND PAVING, between Irving and Wyckoff aves. Area of assessment: Both sides of Starr st., between Irving and Wyckoff aves., and to the extent of half the block at the intersecting avenues.

THIRTIETH WARD, SECTION 18.
SIXTY-FIRST STREET — REGULATING, GRADING, CURBING AND FLAGGING, from 6th to 7th ave. Area of assessment: Both sides of 61st st., from 6th to 7th ave., and to the extent of half the block at the intersecting avenues.

SEWERS in FIFTH AVENUE, between 65th and 66th sts., and between Senator st. and Bay Ridge ave.; and BASINS at the westerly corner of FIFTH AVENUE AND SIXTY-SIXTH STREET; OUTLET SEWER in SIXTY-SIXTH STREET, between 5th and 6th aves.; in SIXTY-EIGHTH STREET, between 5th and 6th avenues, and SEWER in SIXTY-EIGHTH STREET, between 3d and 4th aves. Area of assessment affects Blocks Nos. 5827, 5828, 5843,

5844, 5854, 5855, 5856, 5863, 5864, 5865 and 5872.

THIRTIETH WARD, SECTION 19.
BAY EIGHTH STREET—REGULATING, GRADING, CURBING AND FLAGGING, from Bath to Cropsey ave. Area of assessment: Both sides of Bay 8th st., from Bath ave. to Cropsey ave., and to the extent of half the block at the intersecting avenues.

—that the same were confirmed by the Board of Assessors on February 20, 1912, and entered February 20, 1912, in the Record of Titles of Assessments, kept in the Bureau for the Collection of Assessments and Arrears of Taxes and Assessments and of Water Rents, and unless the amount assessed for benefit on any person or property shall be paid within sixty days after the date of said entry of the assessments, interest will be collected thereon, as provided by section 1019 of the Greater New York Charter.

Said section provides, in part, that "If any such assessment shall remain unpaid for the period of sixty days after the date of entry thereof in the said Record of Titles of Assessments, it shall be the duty of the officer authorized to collect and receive the amount of such assessment, to charge, collect and receive interest thereon at the rate of seven per centum per annum, to be calculated to the date of payment, from the date when such assessment became a lien, as provided by section 159 of this act."

Section 159 of this act provides * * * "An assessment shall become a lien upon the real estate affected thereby ten days after its entry in the said record."

The above assessments are payable to the Collector of Assessments and Arrears at the Bureau for the Collection of Assessments and Arrears of Taxes and Assessments, and of Water Rents, in the Mechanics Bank Building, Court and Montague streets, Borough of Brooklyn, between the hours of 9 a. m. and 2 p. m., and on Saturdays from 9 a. m. to 12 m., and all payments made thereon on or before April 20, 1912, will be exempt from interest as above provided, and after that date will be subject to a charge of interest at the rate of seven per centum per annum from the date when such assessments became liens to the date of payment.

WILLIAM A. PRENDERGAST, Comptroller, City of New York, Department of Finance, Comptroller's Office, February 20, 1912. f23,m5

NOTICE TO PROPERTY OWNERS.

IN PURSUANCE OF SECTION 1018 OF THE Greater New York Charter, the Comptroller of The City of New York hereby gives public notice to all persons, owners of property, affected by the following assessment for LOCAL IMPROVEMENTS IN THE BOROUGH OF QUEENS:

FIRST WARD.
FIFTH AVENUE—REGULATING, GRADING, CURBING AND PAVING between Jackson and Pierce aves. Area of assessment: Both sides of 5th ave., from Jackson to Pierce aves., and to the extent of half the block at the intersecting and terminating streets.

LAWRENCE STREET—REGULATING AND GRADING between Wolcott and Winthrop aves. Area of assessment: Both sides of Lawrence st., from Wolcott to Winthrop aves., and to the extent of half the block at the intersecting avenues.

—the above-entitled assessments were confirmed by the Board of Assessors on February 13, 1912, and entered February 13, 1912, in the Record of Titles of Assessments kept in the Bureau for the Collection of Assessments and Arrears of Taxes and Assessments and of Water Rents, and unless the amount assessed for benefit on any person or property shall be paid within sixty days after the date of said entry of the assessments, interest will be collected thereon, as provided in section 1019 of said Greater New York Charter.

Said section provides, in part, that "If any such assessment shall remain unpaid for the period of sixty days after the date of entry thereof in the said Record of Titles of Assessments, it shall be the duty of the officer authorized to collect and receive the amount of such assessment, to charge, collect and receive interest thereon at the rate of seven per centum per annum, to be calculated to the date of payment, from the date when such assessment became a lien, as provided by section 159 of this act."

Section 159 of this act provides * * * "An assessment shall become a lien upon the real estate affected thereby ten days after its entry in the said record."

The above assessments are payable to the Collector of Assessments and Arrears at the Bureau for the Collection of Assessments and Arrears of Taxes and Assessments and of Water Rents, at the Municipal Building, Court House Square, Long Island City, Borough of Queens, between the hours of 9 a. m. and 2 p. m., and on Saturdays from 9 a. m. to 12 m., and all payments made thereon on or before April 13, 1912, will be exempt from interest as above provided, and after that date will be subject to a charge of interest at the rate of seven per centum per annum from the date when the above assessments became liens to the date of payment.

WILLIAM A. PRENDERGAST, Comptroller, City of New York, Department of Finance, Comptroller's Office, February 13, 1912. f16,28

NOTICE TO PROPERTY OWNERS.

IN PURSUANCE OF SECTION 1018 OF THE Greater New York Charter, the Comptroller of The City of New York hereby gives public notice to all persons, owners of property, affected by the following assessments for LOCAL IMPROVEMENTS in the BOROUGH OF THE BRONX:

TWENTY-FOURTH WARD, SECTION 12.
WEBSTER AVENUE—LAYING CEMENT SIDEWALKS on the easterly and westerly sides, from Moshulu parkway South to Moshulu parkway North. Area of assessment affects Lots 4 and 5 in Block 3325.

TWENTY-FOURTH WARD, ANNEXED TERRITORY.

CARPENTER AVENUE — TEMPORARY SEWER, between E. 242d st. and the north line of the City of New York. Area of assessment: Both sides of Carpenter ave., from 242d st. to the north line of the City of New York.

—that the same were confirmed by the Board of Assessors February 13, 1912, and entered February 13, 1912, in the Record of Titles of Assessments, kept in the Bureau for the Collection of Assessments and Arrears of Taxes and Assessments and of Water Rents, and unless the amount assessed for benefit on any person or property shall be paid within sixty days after the date of said entry of the assessments interest will be collected thereon, as provided in section 1019 of said Greater New York Charter.

Said section provides, in part, that "If any such assessment shall remain unpaid for the period of sixty days after the date of entry thereof in the said Record of Titles of Assessments, it shall be the duty of the officer authorized to collect and receive the amount of such assessment, to charge, collect and receive interest thereon at the rate of seven per centum per annum, to be calculated to the date of payment, from the date when such assessment became a lien, as provided by section 159 of this act."

Section 159 of this act provides * * * "An assessment shall become a lien upon the real estate affected thereby ten days after its entry in the said record."

The above assessments are payable to the Collector of Assessments and Arrears at the Bureau for the Collection of Assessments and Arrears of Taxes and Assessments and of Water Rents, in the Municipal Building, corner of 177th st. and 3d ave., Borough of The Bronx, between the hours of 9 a. m. and 2 p. m., and on Saturdays from 9 a. m. to 12 m., and all payments made thereon on or before April 13, 1912, will be exempt from interest as above provided, and after that date will be subject to a charge of interest at the rate of seven per centum per annum from the date when above assessments became liens to the date of payment.

WILLIAM A. PRENDERGAST, Comptroller, City of New York, Department of Finance, Comptroller's Office, February 13, 1912. f16,28

NOTICE TO PROPERTY OWNERS.

IN PURSUANCE OF SECTION 1018 OF THE Greater New York Charter, the Comptroller of The City of New York hereby gives public notice to all persons, owners of property, affected by the following assessments for LOCAL IMPROVEMENTS IN THE BOROUGH OF BROOKLYN:

FIFTH WARD, SECTION 1.
TILLARY STREET—GRADING, between Gold and Prince sts. Area of assessment: North side of Tillary st., between Gold and Prince sts., known as Lot 59, in Block 122.

SIXTEENTH WARD, SECTION 8; TWENTY-NINTH WARD, SECTION 16, and THIRTIETH WARD, SECTION 18.

FLAGGING SEVENTY-THIRD STREET, between 5th and 6th aves.; AVENUE C, north side, between Flatbush and Ocean aves., and SOUTH THIRD STREET, north side, between Hewes and Hooper sts. Area of assessment: Both sides of 73d st., between 5th and 6th aves.; north side of Cortelyou road, between Flatbush and Ocean aves.; northwest corner of S. 3d and Hewes sts., Lot 39, in Block 2425.

THIRTIETH WARD, SECTION 18.
FIFTH AVENUE—GRADING A LOT, on the west side between 61st and 62d sts. Area of assessment affects Lot 42, in Block 5791.

NINETY-SECOND STREET—CURBING AND FLAGGING, between 3d and 7th aves. Area of assessment: Both sides of 92d st., from 3d to 7th aves.

THIRTIETH WARD, SECTION 19.
BAY ELEVENTH STREET—CURBING AND FLAGGING, from 86th st. to Benson ave. Area of assessment: Both sides of Bay 11th st., from 86th st. to Benson ave.

FOURTEENTH AVENUE—CURBING AND FLAGGING, between 79th and 86th sts. Area of assessment: Both sides of 14th ave., from 79th to 86th sts.

THIRTY-FIRST WARD, SECTION 22.
EMMONS AVENUE—FLAGGING, on south side, from the line of the Brighton Beach Railroad to a point 75 feet east of Coyle st. Area of assessment: South side of Emons ave., from the line of Brighton Beach Railroad to a point 75 feet east of Coyle st.

—that the same were confirmed by the Board of Assessors on February 13, 1912, and entered February 13, 1912, in the Record of Titles of Assessments, kept in the Bureau for the Collection of Assessments and Arrears of Taxes and Assessments and of Water Rents, and unless the amount assessed for benefit on any person or property shall be paid within sixty days after the date of said entry of the assessments, interest will be collected thereon, as provided by section 1019 of the Greater New York Charter.

Said section provides, in part, "If any such assessment shall remain unpaid for the period of sixty days after the date of entry thereof in the said Record of Titles of Assessments it shall be the duty of the officer authorized to collect and receive the amount of such assessment, to charge, collect and receive interest thereon at the rate of seven per centum per annum, to be calculated to the date of payment, from the date when such assessment became a lien, as provided by section 159 of this act."

Section 159 of this act provides: "An assessment shall become a lien upon the real estate affected thereby ten days after its entry in the said record."

The above assessments are payable to the Collector of Assessments and Arrears at the Bureau for the Collection of Assessments and Arrears of Taxes and Assessments and of Water Rents, in the Mechanics Bank Building, Court and Montague sts., Borough of Brooklyn, between the hours of 9 a. m. and 2 p. m., and on Saturdays from 9 a. m. to 12 m., and all payments made thereon on or before April 13, 1912, will be exempt from interest as above provided, and after that date will be subject to a charge of interest at the rate of seven per centum per annum from the date when such assessments became liens to the date of payment.

WILLIAM A. PRENDERGAST, Comptroller, City of New York, Department of Finance, Comptroller's Office, February 13, 1912. f16,28

BELLEVUE AND ALLIED HOSPITALS.

DEPARTMENT OF BELLEVUE AND ALLIED HOSPITALS, NEW YORK CITY, 26TH ST. AND 1ST AVE., BOROUGH OF MANHATTAN, THE CITY OF NEW YORK.

SEALED BIDS OR ESTIMATES WILL BE received by the President of the Board of Trustees in the Staff Room of Bellevue Hospital (entrance, 415 E. 26th st.), until 3 o'clock p. m., on

TUESDAY, FEBRUARY 27, 1912.
FOR ALCOHOL, ADHESIVE PLASTER, ABSORBENT COTTON, GAUZE (BALES), GAUZE (BOX), AND LINT AND ABSORBENT WASTE.

The surety required will be not less than fifty per cent. (50%) of the amount of the bid. The time for the delivery of the supplies and the full performance of the contract is by or before December 31, 1912.

The bids will be read from the total, and will be compared and awarded to the lowest bidder for the line as soon thereafter as practicable, according to law.

Bids must be submitted in duplicate, each in separate envelope. No bid will be accepted unless this provision is complied with.

Blank forms may be obtained at the office of the Contract Clerk, entrance 400 E. 29th st., Borough of Manhattan.

JOHN W. BRANNAN, President of the Board of Trustees, Bellevue and Allied Hospitals. Dated February 14, 1912. f15,27

See General Instructions to Bidders on the last page, last column, of the "City Record."

DEPARTMENT OF BELLEVUE AND ALLIED HOSPITALS, NEW YORK CITY, 26TH ST. AND 1ST AVE., BOROUGH OF MANHATTAN, THE CITY OF NEW YORK.

SEALED BIDS OR ESTIMATES WILL BE received by the President of the Board of Trustees in the Staff Room of Bellevue Hospital (entrance, 415 E. 26th st.), until 3 o'clock p. m., on

TUESDAY, FEBRUARY 27, 1912.
FOR NO. 10. BUCKWHEAT COAL NO. 1; 3,000 TONS TO BE DELIVERED AT BELLEVUE HOSPITAL, 250 TONS TO BE DELIVERED TO HARLEM HOSPITAL, 75 TONS TO

BE DELIVERED TO FORDHAM HOSPITAL.

The surety required will be not less than fifty per cent. (50%) of the amount of the bid. The time for the delivery of the supplies and the full performance of the contract is by or before March 31, 1912.

The bids will be read from the total, and will be compared and awarded to the lowest bidder for the line as soon thereafter as practicable, according to law.

Bids must be submitted in duplicate, each in separate envelope. No bid will be accepted unless this provision is complied with.

Blank forms may be obtained at the office of the Contract Clerk, entrance 400 E. 29th st., Borough of Manhattan.

JOHN W. BRANNAN, President of the Board of Trustees, Bellevue and Allied Hospitals. Dated February 8, 1912. f15,27

See General Instructions to Bidders on the last page, last column, of the "City Record."

COMMISSIONERS OF SINKING FUND.

NOTICE IS HEREBY GIVEN THAT A PUBLIC hearing will be given by the Commissioners of the Sinking Fund at 11 o'clock in the forenoon, on

WEDNESDAY, MARCH 13, 1912,
in Room 16, City Hall, Borough of Manhattan, in the matter of the modified plan for the improvement of the waterfront in the vicinity of West Washington Market, between Jane street and West 13th street, North River, in the Borough of Manhattan, made and adopted by the Commissioner of Docks in accordance with law February 20, 1912, and submitted to the Commissioners of the Sinking Fund for approval.

This modified plan differs from the plan heretofore submitted in that it provides a basin for pier length of 900 feet instead of 1,000 feet; and the marginal street, wharf, or place is made narrower, thus eliminating the necessity for the acquisition of any privately owned upland property. The modified plan also renders unnecessary the removal or alteration of the City's pumping station. The plan as modified is open to the inspection of any citizen at the office of the Comptroller of The City of New York at all times during business hours until the day of the hearing.

Technical Description of Proposed Amendments to the Amended New Plan in the Vicinity of the New West Washington Market, Between Gansevoort Street and Little West Twelfth Street, North River, Borough of Manhattan.

The proposed amendments to the amended New Plan consist in the establishment of two piers, each 80 feet in width, one adjacent to the southerly side of Pier 53, North River (Little West 12th street), 900 feet long on the southerly side, the other adjacent to the northerly side of Pier 52, North River (Gansevoort street), and 860 feet long on its northerly side.

The establishment of a bulkhead line beginning at the intersection of the present established bulkhead line north of the New West Washington Market, adopted by the Commissioners of the Sinking Fund, April 29, 1904, with the southerly side of Pier 53, North River; thence easterly in a continuation of the southerly side of Pier 53 to a point 900 feet easterly from the established pierhead line; thence southerly and parallel with the established pierhead line to a point distant 60 feet north of the northerly side of the proposed pier adjacent to the northerly side of Pier 52, measured along the southerly prolongation of the proposed bulkhead line, from a point in the northerly line of the proposed pier distant 900 feet easterly from the established pierhead line measured along the northerly line of said proposed pier; thence southerly to a point in the northerly line of proposed pier distant 860 feet easterly from the established pierhead line measured along the northerly side of said pier; thence westerly along the northerly line of the proposed pier to an intersection with the northerly prolongation of the established bulkhead line adopted by the Commissioners of the Sinking Fund, June 14, 1897; thence southerly along the northerly prolongation of said bulkhead line to its intersection with the northerly side of Pier 52.

Also the establishment of a marginal street, wharf or place, bounded and described as follows: Beginning at the intersection of the southerly side of Pier 53 with the bulkhead line north of the New West Washington Market adopted by the Commissioners of the Sinking Fund, April 29, 1904, thence northeasterly to the intersection of the northerly line of Little West 12th street with the easterly line of the Commissioners of the Sinking Fund, April 29, 1904; thence southerly and in the southerly prolongation of the above described marginal street, wharf or place to an intersection with the easterly prolongation of the northerly side of the high pressure pumping station; thence westerly and along the easterly prolongation of the northerly side and the northerly side of the high pressure pumping station to the westerly side of said station; thence southerly and along its westerly side and its southerly prolongation to the southerly line of Gansevoort street; thence westerly along the southerly line of Gansevoort street to the easterly line of West street; thence southerly along the easterly line of West street to the easterly prolongation of the northerly side of Pier 52; thence westerly along the easterly prolongation of the northerly side of Pier 52 to a point in the easterly prolongation of the northerly side of Pier 52 distant 860 feet easterly from the established pierhead line measured along the northerly side of Pier 52; thence northerly and parallel with the established pierhead line to its intersection with the proposed bulkhead line at a point 860 feet easterly from the established pierhead line measured along the northerly line of the proposed pier adjacent to the northerly side of Pier 52; thence northeasterly, northerly and westerly along the proposed bulkhead line to the point or place of beginning.

A. L. KLINE, Acting Chairman, Commissioners of the Sinking Fund. f26,m2

DEPARTMENT OF DOCKS AND FERRIES.

OFFICE OF THE DEPARTMENT OF DOCKS AND FERRIES, PIER "A," FOOT OF BATTERY PLACE, NORTH RIVER, BOROUGH OF MANHATTAN, THE CITY OF NEW YORK.

SEALED BIDS OR ESTIMATES WILL BE received by the Commissioner of Docks at the above office until 12 o'clock noon, on

FRIDAY, MARCH 8, 1912.
CONTRACT NO. 1320.

FOR FURNISHING ALL THE LABOR AND MATERIALS REQUIRED FOR FURNISHING AND DELIVERING GRANITE STONE FOR BULKHEAD OR RIVER WALL.

The time for the completion of the work and the full performance of the contract is on or before the expiration of 150 calendar days. The amount of security required is as follows:

Class 1, for headers and stretchers, the sum of \$4,000.
Class 2, for coping stone, the sum of \$2,000.
The bidder shall state, both in writing and in figures, a price per cubic foot for furnishing and delivering all of the granite called for in

the class upon which a bid is submitted. The bidder may bid on one or both, classes as each class is a separate and distinct contract in itself and awards, if made, will be made in each class to the bidder whose price per cubic foot is the lowest and whose bid is regular in all respects.

Delivery will be required to be made at the time and in the manner and in such quantities as may be directed.

Blank forms and further information may be obtained at the office of the said Department.

CALVIN TOMKINS, Commissioner of Docks. Dated February 23, 1912. f26,m8

See General Instructions to Bidders on the last page, last column, of the "City Record."

DEPARTMENT OF DOCKS AND FERRIES, PIER "A," FOOT OF BATTERY PLACE, NORTH RIVER, BOROUGH OF MANHATTAN, CITY OF NEW YORK.

JOSEPH P. DAY, AUCTIONEER, WILL sell on behalf of the Department of Docks and Ferries at PUBLIC AUCTION to the highest bidder on

TUESDAY, MARCH 5, 1912,
commencing at 12 o'clock noon, at Pier "A," foot of Battery place, North River, for the period hereinafter specified, the lease of the following described property:

For a term of 5 years from April 1, 1912, 200 feet of the southerly side of the pier foot of W. 39th st., commencing at a point 350 feet from the outer end of said pier and extending inshore a distance of 200 feet, solely for the erection and maintenance on said premises during the term of the lease, of a public dumping board extending from a line parallel to and about 18 feet north of the southerly line of said pier to a line about 18 feet south of the southerly side of said pier, in all a distance of about 36 feet, and the necessary ramps, runways and approaches to said dump.

TERMS AND CONDITIONS OF LEASE.

The dump, runways, ramps, approaches and other structures erected under the provisions of the lease shall be so erected in accordance with plans and specifications to be submitted to and approved by the Commissioner of Docks, and under his direction and supervision, and shall revert to and become the property of The City of New York at the expiration or sooner termination of the lease.

The premises demised or any part thereof shall not be used or permitted to be used as a stable nor for the storing or storage of rags, barrels, boxes or refuse of any kind, and the premises shall at all times be kept in a clean and sanitary condition to the satisfaction of the Commissioner of Docks.

No bid will be received which shall be less than the upset price, \$2,000 per annum, rent to be paid quarterly in advance.

There shall be kept posted in at least two conspicuous places on the pier, so that the same can be readily seen by passersby from the street, printed in large type, the prices to be charged by the lessee to the public for the privilege of dumping, the maximum limits of which prices are also made a condition of the lease, as follows:

For single dump carts, not exceeding 40 cents.

For single trucks, not exceeding 50 cents.

For double trucks, not exceeding 70 cents.

Rubbish and light material, 20 cents additional per truck.

The establishment of said maximum or limiting prices does not prevent at any time during the life of the lease the lessee from charging lower rates if he so desires. During the life of the lease the Commissioner of Docks may, in his discretion, increase, but not decrease said maximum or limiting prices, and the former only after establishment of justifying facts as to market conditions in a public hearing before him.

The lessee shall covenant and agree that he will at all times during the said term keep true and correct books of account, showing moneys received, the quantity of material dumped and where disposed of, the rates charged therefor and names of persons using the dump; said books of account shall at all times during the term of the lease be open to inspection by the Commissioner of Docks or his authorized representative. Furthermore, it is required of the lessee that the dump shall be public to all, and no applicant for dumping privileges shall be refused until the maximum capacity of the board is reached, neither shall there be any discrimination in price charged, either by special rate or rebate.

Establishment of violation of any of the conditions contained in the preceding paragraphs as fact in the judgment of the Commissioner of Docks shall be sufficient ground for the cancellation of the lease without damage or claim against the City.

The purchaser will be required at the time of the sale, in addition to the auctioneer's fee, namely \$50, to pay to the Department of Docks and Ferries 25 per cent. of the amount of the annual rent as security for the execution of the lease, which 25 per cent. will be applied to the payment of the rent first accruing under the lease when executed, or will be forfeited to the Department if the purchaser refuses or neglects to execute the lease with good and sufficient surety to be approved by the Commissioner of Docks within ten days after being notified that the lease is prepared and ready for execution at the office of the Department of Docks and Ferries, Pier "A," North River, foot of Battery place.

The lessee will be required to furnish a guaranty or surety company, duly authorized by law to act as surety, to be approved by the Commissioner of Docks, to enter into a bond or obligation jointly and severally with the lessee in the sum of double the annual rent, for the faithful performance of the covenants and conditions of the lease.

The lease shall contain the usual covenants and conditions at present embodied in leases of wharf property now used by this Department, copies of which may be seen and examined at the office of the Commissioner of Docks, Pier "A," foot of Battery place, North River, and shall contain a provision that if at any time during the term of the lease the Commissioner of Docks shall require all or any part of the property leased in order to proceed with the improvement of the water-front or adjacent uplands in accordance with any plan now legally adopted and approved, or which may hereafter be legally adopted and approved, said lease may be cancelled without any claim upon the City for damages whatsoever, upon written notice being given to the lessee three months in advance of the intention of said Commissioner.

The right to reject all bids is reserved, if deemed by the Commissioner of Docks to be for the best interests of the City so to do.

CALVIN TOMKINS, Commissioner of Docks. February 16, 1912. f21,m4

OFFICE OF THE DEPARTMENT OF DOCKS AND FERRIES, PIER "A," FOOT OF BATTERY PLACE, NORTH RIVER, BOROUGH OF MANHATTAN, THE CITY OF NEW YORK.

SEALED BIDS OR ESTIMATES WILL BE received by the Commissioner of Docks at the above office until 12 o'clock noon, on

MONDAY, MARCH 4, 1912.
Contract No. 1313.

FOR FURNISHING ALL THE LABOR AND MATERIALS REQUIRED FOR FURNISHING ABOUT 1,000 HOURS' SERVICES OF TUGS ON THE NORTH AND EAST RIVERS AND WATERS WITHIN THE LIMITS OF THE CITY OF NEW YORK.

The time for the completion of the work and the full performance of the contract is on or before the expiration of 180 calendar days.

The amount of security required is \$1,800.

The bidder shall state both in writing and in figures a price per hour for furnishing the tugboats as called for, by which price the bids shall be tested and according to which price any award of the contract shall be made. The contract, if awarded, will be awarded to the bidder whose price per hour is the lowest and whose bid is regular in all respects. In case of discrepancy between the written price and that given in figures, the price in writing will be considered as the bid.

Tugboats will be required at the time and in the manner and in such quantities as may be directed.

Blank forms and further information may be obtained at the office of the said Department.

CALVIN TOMKINS, Commissioner of Docks. Dated February 17, 1912. f20,m4

See General Instructions to Bidders on the last page, last column, of the "City Record."

OFFICE OF THE DEPARTMENT OF DOCKS AND FERRIES, PIER "A," FOOT OF BATTERY PLACE, NORTH RIVER, BOROUGH OF MANHATTAN, THE CITY OF NEW YORK.

SEALED BIDS OR ESTIMATES WILL BE received by the Commissioner of Docks at the above office until 12 o'clock noon, on

MONDAY, MARCH 4, 1912.
CONTRACT NO. 1314.

FOR FURNISHING ALL THE LABOR AND MATERIALS REQUIRED FOR FURNISHING AND DELIVERING PILES.

The time for the completion of the work and the full performance of the contract and the amount of security required are as follows:

Class 1, for 500 oak piles, the sum of \$2,500;

time, 60 calendar days.

Class 2, for 2,000 white pine, yellow pine,

Norway pine or Cypress piles, the sum of \$7,500;

time, 120 calendar days.

Class 3, for 2,000 white pine, yellow pine,

Norway pine or cypress piles, the sum of \$14,000;

time, 120 calendar days.

The bidder shall state both in writing and in figures a price per pile and a total or aggregate price for furnishing all of the piles called for in the class, upon which a bid is submitted. The bidder may bid on one or more classes of the contract as each class is a separate and distinct contract in itself, and awards, if made, will be made to the bidder whose price per pile is the lowest in the class and whose bid is regular in all respects.

Delivery will be required to be made at the time and in the manner and in such quantities as may be directed.

Blank forms and further information may be obtained at the office of the said Department.

CALVIN TOMKINS, Commissioner of Docks. Dated February 17, 1912. f20,m4

See General Instructions to Bidders on the last page, last column, of the "City Record."

BOROUGH OF MANHATTAN.

OFFICE OF THE PRESIDENT OF THE BOROUGH OF MANHATTAN, CITY HALL, THE CITY OF NEW YORK.

SEALED BIDS OR ESTIMATES WILL BE received by the President of the Borough of Manhattan at the City Hall, Room 14, until 2 o'clock p. m., on

WEDNESDAY, MARCH 6, 1912.
1. FOR REGULATING AND REPAVING WITH WOOD BLOCK PAVEMENT ON A CONCRETE FOUNDATION THE ROADWAY OF 4TH ST., FROM THE WEST SIDE OF MACDOUGAL STREET TO THE EAST SIDE OF 6TH AVE.

Engineer's estimate of the amount of work to be done:

1,010 square yards of wood block pavement, including sand cushion, except the railroad area.

170 square yards of wood block pavement in the railroad area, including sand cushion (no guarantee).

230 cubic yards of Portland cement concrete.

570 linear feet of new 5-inch bluestone or Medina sandstone curbstone, furnished and set.

100 linear feet of old bluestone curbstone, redressed, rejointed and reset.

4 standard heads and covers, complete, for sewer manholes, furnished and set.

The time allowed for doing and completing the above work will be twenty (20) working days.

The amount of security required will be Twelve Hundred Dollars (\$1,200).

2. FOR REGULATING AND REPAVING WITH WOOD BLOCK PAVEMENT ON A CONCRETE FOUNDATION, THE ROADWAY OF GREENWICH AVE., FROM SOUTH SIDE HANK STREET TO EAST SIDE EIGHTH AVE., AND HORATIO ST., FROM THE WEST SIDE OF GREENWICH AVE. TO THE EAST SIDE OF EIGHTH AVE.

Engineer's estimate of the amount of work to be done:

4,280 square yards of wood block pavement, including sand cushion.

850 cubic yards of Portland cement concrete.

1,970 linear feet of new 6-inch bluestone, Medina sandstone or granite curbstone, furnished and set.

230 linear feet of old bluestone curbstone, to be purchased and removed by the Contractor.

12 standard heads and covers, complete, for sewer manholes, furnished and set.

700 square yards of old stone blocks to be purchased and removed by Contractors.

The time allowed for doing and completing the above work will be thirty (30) working days.

The amount of security required will be Five Thousand Dollars (\$5,000).

3. FOR REGULATING AND REPAVING WITH IMPROVED GRANITE BLOCK PAVEMENT ON A CONCRETE FOUNDATION THE ROADWAY OF ALLEN ST., FROM 110 FEET SOUTH OF THE SOUTH CURB LINE OF CANAL ST. TO THE SOUTH SIDE OF HOUSTON ST.

Engineer's estimate of the amount of work to be done:

11,040 square yards of wood block pavement, including sand cushion.

2,160 cubic yards of Portland cement concrete.

6,310 linear feet of new 6-inch bluestone, Medina sandstone or granite curbstone, furnished and set.

500 linear feet of old bluestone curbstone, to be purchased and removed by contractor.

25 standard heads and covers, complete, for sewer manholes, furnished and set.

The time allowed for doing and completing the above work will be forty (40) working days.

The amount of security required will be Twelve Thousand Dollars (\$12,000).

4. FOR REGULATING AND REPAVING WITH IMPROVED GRANITE BLOCK PAVEMENT ON A CONCRETE FOUNDATION THE ROADWAY OF ALLEN ST., FROM 110 FEET SOUTH OF THE SOUTH CURB LINE OF CANAL ST. TO THE SOUTH SIDE OF HOUSTON ST.

Engineer's estimate of the amount of work to be done:

7,380 square yards of improved granite block pavement, with paving cement joints, except the railroad area.

20 square yards of improved granite block pavement, with paving cement joints, within the railroad area (no guarantee).

1,500 cubic yards of Portland cement concrete.
5,270 linear feet of new 5-inch bluestone or Medina sandstone curbstone, furnished and set.
50 linear feet of old bluestone curbstone, re-dressed, rejointed and reset.
150 linear feet of new headerstone, furnished and laid.

The time allowed for doing and completing the above work will be fifty (50) working days.

The amount of security required will be Seven Thousand Five Hundred Dollars (\$7,500).

5. FOR REGULATING AND REPAVING WITH IMPROVED GRANITE BLOCK PAVEMENT ON A CONCRETE FOUNDATION THE ROADWAY OF LEWIS STREET, FROM 30 FEET NORTH OF NORTH CURB-LINE OF 5TH ST. TO SOUTH SIDE OF 8TH ST.

Engineer's estimate of the amount of work to be done:

1,290 square yards of improved granite block pavement, with paving cement joints, except the railroad area.

640 square yards of improved granite block pavement, with paving cement joints, within the railroad area (no guarantee).

390 cubic yards of Portland cement concrete.

1,260 linear feet of 5-inch new bluestone or Medina sand stone curbstone, furnished and set.

50 linear feet of old bluestone curbstone, re-dressed, rejointed and reset.

110 linear feet of headerstone furnished and laid.

The time allowed for doing and completing the above work will be thirty (30) working days.

The amount of security required will be Two Thousand Dollars (\$2,000).

6. FOR REGULATING AND REPAVING WITH IMPROVED GRANITE BLOCK PAVEMENT ON A CONCRETE FOUNDATION THE ROADWAY OF MERCER ST., FROM NORTH SIDE 4TH ST. TO SOUTH SIDE 8TH ST.

Engineer's estimate of the amount of work to be done:

2,370 square yards of improved granite block pavement, with paving cement joints.

430 cubic yards of Portland cement concrete.

590 linear feet of new 5-inch bluestone or Medina sandstone curbstone, furnished and set.

90 linear feet of old bluestone curbstone, re-dressed, rejointed and reset.

130 linear feet of new headerstone, furnished and laid.

The time allowed for doing and completing the above work will be thirty-five (35) working days.

The amount of security required will be Two Thousand Five Hundred Dollars (\$2,500).

7. FOR REGULATING AND REPAVING WITH IMPROVED GRANITE BLOCK PAVEMENT ON A CONCRETE FOUNDATION THE ROADWAY OF WOOSTER ST., FROM NORTH SIDE HOUSTON ST. TO SOUTH SIDE BLEECKER ST.

Engineer's estimate of the amount of work to be done:

1,220 square yards of improved granite block pavement, with paving cement joints.

230 cubic yards of Portland cement concrete.

590 linear feet of 5-inch new bluestone or Medina sandstone curbstone, furnished and set.

100 linear feet of old bluestone curbstone, re-dressed, rejointed and reset.

The time allowed for doing and completing the above work will be twenty (20) working days.

The amount of security required will be Twelve Hundred Dollars (\$1,200).

8. FOR REGULATING AND REPAVING WITH IMPROVED GRANITE BLOCK PAVEMENT ON A CONCRETE FOUNDATION THE ROADWAY OF BEACH ST., FROM WEST SIDE OF HUDSON ST. TO WEST SIDE COLLISTER ST.

Engineer's estimate of the amount of work to be done:

720 square yards of improved granite block pavement, with paving cement joints, except the railroad area.

210 square yards of improved granite block pavement, with paving cement joints, within the railroad area (no guarantee).

180 cubic yards of Portland cement concrete.

250 linear feet of new 5-inch bluestone or Medina sandstone curbstone, furnished and set.

150 linear feet of old bluestone curbstone, re-dressed, rejointed and reset.

20 linear feet of headerstone, furnished and laid.

The time allowed for doing and completing the above work will be twenty (20) working days.

The amount of security required will be Seven Hundred and Fifty Dollars (\$750).

9. FOR REGULATING AND REPAVING WITH IMPROVED GRANITE BLOCK PAVEMENT ON A CONCRETE FOUNDATION, THE ROADWAY OF FIRST AVE., FROM SOUTH SIDE 59TH ST. TO SOUTH SIDE 70TH ST., AND FROM SOUTH SIDE 71ST ST. TO SOUTH SIDE 85TH ST.

Engineer's estimate of the amount of work to be done:

31,900 square yards of improved granite block pavement, with paving cement joints, except the railroad area.

3,000 square yards of improved granite block pavement, with paving cement joints, within the railroad area (no guarantee).

6,420 cubic yards of Portland cement concrete.

12,030 linear feet of new 6-inch bluestone, Medina sandstone or granite curbstone, furnished and set.

1,250 linear feet of old bluestone curbstone, to be purchased and removed by Contractor.

1,390 linear feet of headerstone, furnished and laid.

1,770 square yards of old stone blocks to be purchased and removed by Contractor.

The time allowed for doing and completing the above work will be ninety (90) working days.

The amount of security required will be Thirty Thousand Dollars (\$30,000).

10. FOR REGULATING AND REPAVING WITH IMPROVED GRANITE BLOCK PAVEMENT ON A CONCRETE FOUNDATION, THE ROADWAY OF 38TH ST., FROM WEST SIDE SECOND AVE. TO THE EAST SIDE THIRD AVE.

Engineer's estimate of the amount of work to be done:

2,180 square yards of improved granite block pavement, with paving cement joints.

420 cubic yards of Portland cement concrete.

1,130 linear feet of new 5-inch bluestone or Medina sandstone curbstone, furnished and set.

100 linear feet of old bluestone curbstone, re-dressed, rejointed and reset.

The time allowed for doing and completing the above work will be thirty (30) working days.

The amount of security required will be Two Thousand Five Hundred Dollars (\$2,500).

11. FOR REGULATING AND REPAVING WITH IMPROVED GRANITE BLOCK PAVEMENT ON A CONCRETE FOUNDATION THE ROADWAY OF 43D ST., FROM THE WEST SIDE OF 10TH AVE. TO THE EAST SIDE OF 11TH AVE.

Engineer's estimate of the amount of work to be done:

2,840 square yards of improved granite block pavement, with paving cement joints.

560 cubic yards of Portland cement concrete.

1,380 linear feet of new 5-inch bluestone or Medina sandstone curbstone, furnished and set.

280 linear feet of old bluestone curbstone, re-dressed, rejointed and reset.

The time allowed for doing and completing the above work will be thirty (30) working days.

The amount of security required will be Three Thousand Dollars (\$3,000).

12. FOR REGULATING AND REPAVING WITH IMPROVED GRANITE BLOCK PAVEMENT ON A CONCRETE FOUNDATION THE ROADWAY OF 50TH ST., FROM WEST SIDE 11TH AVE. TO EAST SIDE 12TH AVE.

Engineer's estimate of the amount of work to be done:

2,820 square yards of improved granite block pavement, with paving cement joints.

550 cubic yards of Portland cement concrete.

1,460 linear feet of new 5-inch bluestone or Medina sandstone curbstone, furnished and set.

200 linear feet of old bluestone curbstone, re-dressed, rejointed and reset.

The time allowed for doing and completing the above work will be thirty (30) working days.

The amount of security required will be Three Thousand Dollars (\$3,000).

13. FOR REGULATING AND REPAVING WITH SPECIAL IMPROVED GRANITE BLOCK PAVEMENT ON A CONCRETE FOUNDATION THE ROADWAY OF CANAL ST., FROM WEST SIDE OF BOWERY TO EAST SIDE OF WEST ST.

Engineer's estimate of the amount of work to be done:

24,200 square yards of special improved granite block pavement, with paving cement joints, except the railroad area.

6,900 square yards of special improved granite block pavement, with paving cement joints, within the railroad area (no guarantee).

5,560 cubic yards of Portland cement concrete.

8,900 linear feet of new 7-inch bluestone, Medina sandstone or granite curbstone, furnished and set.

300 linear feet of old bluestone curbstone to be purchased and removed by the contractor.

5,900 square yards of old stone blocks to be removed to Corporation Yard.

23,400 square yards of old stone blocks to be purchased and removed by contractor.

The time allowed for doing and completing the above work will be ninety (90) working days.

The amount of security required will be Thirty Thousand Dollars (\$30,000).

14. FOR REGULATING AND REPAVING WITH SPECIAL IMPROVED GRANITE BLOCK PAVEMENT ON A CONCRETE FOUNDATION THE ROADWAY OF ASTOR PLACE AND 8TH ST., FROM WEST SIDE 4TH AVE. TO EAST SIDE BROADWAY.

Engineer's estimate of the amount of work to be done:

2,760 square yards of special improved granite block pavement, with paving cement joints, except the railroad area.

460 square yards of special improved granite block pavement, with paving cement joints, within the railroad area (no guarantee).

540 cubic yards of Portland cement concrete.

50 linear feet of new 6-inch bluestone, Medina sandstone or granite curbstone, furnished and set.

220 linear feet of headerstone, furnished and laid.

The time allowed for doing and completing the above work will be thirty (30) working days.

The amount of security required will be Three Thousand Dollars (\$3,000).

15. FOR REGULATING AND REPAVING WITH SPECIAL IMPROVED GRANITE BLOCK PAVEMENT ON A CONCRETE FOUNDATION THE ROADWAY OF 13TH ST., FROM WEST SIDE 5TH AVE. TO EAST SIDE 6TH AVE.

Engineer's estimate of the amount of work to be done:

3,100 square yards of special improved granite block pavement, with paving cement joints.

570 cubic yards of Portland cement concrete.

1,010 linear feet of new 6-inch bluestone, Medina sandstone or granite curbstone, furnished and set.

100 linear feet of old bluestone curbstone to be purchased and removed by contractor.

60 linear feet of headerstone, furnished and laid.

The time allowed for doing and completing the above work will be thirty (30) working days.

The amount of security required will be Three Thousand Dollars (\$3,000).

16. FOR REGULATING AND REPAVING WITH SPECIAL IMPROVED GRANITE BLOCK PAVEMENT ON A CONCRETE FOUNDATION THE ROADWAY OF 19TH ST., FROM WEST SIDE 6TH AVE. TO EAST SIDE 7TH AVE.

Engineer's estimate of the amount of work to be done:

2,760 square yards of special improved granite block pavement, with paving cement joints.

310 cubic yards of Portland cement concrete.

930 linear feet of new 6-inch bluestone, Medina sandstone or granite curbstone, furnished and set.

20 linear feet of old bluestone curbstone to be purchased and removed by contractor.

60 linear feet of new headerstone, furnished and laid.

The time allowed for doing and completing the above work will be thirty (30) working days.

The amount of security required will be Twenty-five Hundred Dollars (\$2,500).

17. FOR REGULATING AND REPAVING WITH SPECIAL IMPROVED GRANITE BLOCK PAVEMENT ON A CONCRETE FOUNDATION THE ROADWAY OF 20TH ST., FROM WEST SIDE FOURTH AVE. TO EAST SIDE BROADWAY.

Engineer's estimate of the amount of work to be done:

1,990 square yards of special improved granite block pavement, with paving cement joints.

370 cubic yards of Portland cement concrete.

820 linear feet of new 6-inch bluestone, Medina sandstone or granite curbstone, furnished and set.

100 linear feet of old bluestone curbstone to be purchased and removed by Contractor.

30 linear feet of headerstone, furnished and laid.

The time allowed for doing and completing the above work will be thirty (30) working days.

The amount of security required will be Two Thousand Dollars (\$2,000).

18. FOR FURNISHING AND DELIVERING TWO THOUSAND (2,000) TONS OF PAVING PITCH.

The time allowed for doing and completing the above contract will be until December 31, 1912.

The amount of security required will be Seven Thousand Dollars (\$7,000).

19. FOR FURNISHING AND DELIVERING THREE THOUSAND (3,000) CUBIC YARDS OF PAVING SAND.

The time allowed for doing and completing the above contract will be until December 31, 1912.

The amount of security required will be Five Hundred Dollars (\$500).

20. FOR FURNISHING AND DELIVERING ONE HUNDRED AND FIFTY (150) CORDS OF PINE WOOD.

The time allowed for doing and completing the above contract will be until December 31, 1912.

The amount of security required will be Four Hundred and Fifty Dollars (\$450).

21. FOR FURNISHING AND DELIVERING SEVENTEEN HUNDRED (1,700) BARRELS OF PORTLAND CEMENT.

The time allowed for doing and completing the above contract will be until December 31, 1912.

The amount of security required will be Four Hundred and Fifty Dollars (\$450).

22. FOR FURNISHING AND DELIVERING SIXTY-FIVE HUNDRED (6,500) CUBIC YARDS OF WASHED GRAVEL.

The time allowed for doing and completing the above contract will be until December 31, 1912.

The amount of security required will be Six Hundred Dollars (\$600).

23. FOR FURNISHING AND DELIVERING SIXTY-FIVE HUNDRED (6,500) CUBIC YARDS OF WASHED GRAVEL.

The time allowed for doing and completing the above contract will be until December 31, 1912.

The amount of security required will be Three Thousand Dollars (\$3,000).

The bidder will state the price of each item or article contained in the specifications or schedules herein contained or hereto annexed, per foot, yard or other unit of measure, or article by which the bids will be tested. The extensions must be made and footed up.

Blank forms and specifications may be had at the office of the Commissioner of Public Works, 13 to 21 Park row, Bureau of Highways, Room 1611, Borough of Manhattan.

GEORGE MCANENY, President.
The City of New York, February 23, 1912.
f23,m6
See General Instructions to Bidders on the last page, last column, of the "City Record."

The time allowed for doing and completing the above contract will be until December 31, 1912.

The amount of security required will be Six Hundred Dollars (\$600).

22. FOR FURNISHING AND DELIVERING SIXTY-FIVE HUNDRED (6,500) CUBIC YARDS OF WASHED GRAVEL.

The time allowed for doing and completing the above contract will be until December 31, 1912.

The amount of security required will be Three Thousand Five Hundred Dollars (\$3,500).

The bidder will state the price of each item or article contained in the specifications or schedules herein contained or hereto annexed, per foot, yard or other unit of measure, or article by which the bids will be tested. The extensions must be made and footed up.

Blank forms and specifications may be had at the office of the Commissioner of Public Works, 13 to 21 Park row, Bureau of Highways, Room 1611, Borough of Manhattan.

GEORGE MCANENY, President.
The City of New York, February 23, 1912.
f23,m6
See General Instructions to Bidders on the last page, last column, of the "City Record."

OFFICE OF THE PRESIDENT OF THE BOROUGH OF MANHATTAN, CITY HALL, THE CITY OF NEW YORK.

SEALED BIDS OR ESTIMATES WILL BE received by the President of the Borough of Manhattan at the City Hall, Room 14, until 2 o'clock p. m., on

WEDNESDAY, MARCH 6, 1912.

FOR FURNISHING ALL THE LABOR AND MATERIALS REQUIRED FOR CONSTRUCTING RECEIVING BASIN ON THE NORTHWEST CORNER OF 166TH ST. AND ST. NICHOLAS AVE.

The Engineer's estimate of the quantity and quality of the materials and the nature and extent as near as possible of the work required, is as follows:

One receiving basin (with bluestone head).

93 linear feet of 12-inch pipe culvert.

20 cubic yards of rock to be excavated and removed.

The time allowance to complete the whole work is twenty (20) days.

The amount of security required will be Two Hundred and Fifty Dollars (\$250).

The bidder will state the price of each item in the specifications or schedules herein contained or hereto annexed per foot, yard or other unit of measure, or article by which the bids will be tested. The extensions must be made and footed up.

Blank forms may be had and the plans and drawings may be seen at the office of the Commissioner of Public Works, 13-21 Park row, Bureau of Sewers, Borough of Manhattan.

GEORGE MCANENY, President, Borough of Manhattan.
The City of New York, February 23, 1912.
f23,m6
See General Instructions to Bidders on the last page, last column, of the "City Record."

OFFICE OF THE PRESIDENT OF THE BOROUGH OF BROOKLYN, ROOM 2, BOROUGH HALL, BOROUGH OF BROOKLYN, THE CITY OF NEW YORK.

SEALED BIDS OR ESTIMATES WILL BE received by the President of the Borough of Brooklyn at the above office until 11 o'clock a. m. on

WEDNESDAY, MARCH 6, 1912.

FOR FURNISHING AND DELIVERING SEVEN HUNDRED (700) TONS OF QUICK LIME AT THE SEVERAL SEWAGE DISPOSAL WORKS IN THE TWENTY-SIXTH AND THIRTY-FIRST WARDS, IN THE BOROUGH OF BROOKLYN.

The time allowed for the delivery of same and full performance of the contract is until December 31, 1912.

The amount of security required will be Three Thousand Dollars (\$3,000).

2. FURNISHING AND DELIVERING FORAGE TO THE BUREAU OF SEWERS.

The time allowed for the delivery of same and full performance of the contract is until December 31, 1912.

The amount of security required will be One Thousand Dollars (\$1,000).

Bidders on all supply contracts will furnish duplicate copies of their bids. Failure to do so will be sufficient grounds for rejection.

The bidder will state the price of each item or article contained in the specifications or schedules herein contained or hereto annexed, per pound, ton, dozen, gallon, yard or other unit of measure, by which the bids will be tested. The extensions must be made and footed up, as the bids will be read from the total. The bids will be compared and the contract awarded at a lump or aggregate sum for each contract.

Delivery will be required to be made at the time and in the manner and in such quantities as may be directed.

Blank forms and further information may be obtained and the plans and drawings may be seen at the office of the Bureau of Sewers, the Borough of Brooklyn, 215 Montague st., Brooklyn.

ALFRED E. STEERS, President.
Dated February 21, 1912.
f23,m6
See General Instructions to Bidders on the last page, last column, of the "City Record."

OFFICE OF THE PRESIDENT OF THE BOROUGH OF BROOKLYN, ROOM 2, BOROUGH HALL, BOROUGH OF BROOKLYN, THE CITY OF NEW YORK.

SEALED BIDS OR ESTIMATES WILL BE received by the President of the Borough of Brooklyn at the above office, until 11 o'clock a. m., on

THURSDAY, FEBRUARY 29, 1912.

FURNISHING AND DELIVERING ANTHRACITE COAL IN QUANTITIES AS FOLLOWS:

19,737,600 pounds egg coal.

380,800 pounds stove coal.

89,600 pounds chestnut coal.

6,048,000 pounds pea coal.

The time for the delivery of the coal and full performance of the contract is until February 15, 1913.

The amount of security required will be Thirty Thousand Dollars (\$30,000).

The bidders will write the amount of the unit prices in their bids or estimates in addition to inserting the same in figures, and in addition will insert in figures the total amount of their bid or estimate. All bids or estimates will be considered informal which do not contain bids for all items.

The bids or estimates will be compared on the basis of the approximate estimate given. Bidders shall state a price per 1,000 pounds for coal. The contract will be awarded to the lowest bidder.

Blank forms and further information may be obtained at the Bureau of Public Buildings and Offices, Room 29, Municipal Building, Borough of Brooklyn.

ALFRED E. STEERS, President, Borough of Brooklyn.
f16,29
See General Instructions to Bidders on the last page, last column, of the "City Record."

OFFICE OF THE PRESIDENT OF THE BOROUGH OF BROOKLYN, ROOM 2, BOROUGH HALL, BOROUGH OF BROOKLYN, THE CITY OF NEW YORK.

SEALED BIDS OR ESTIMATES WILL BE received by the President of the Borough of Brooklyn at the above office, until 11 o'clock a. m., on

THURSDAY, FEBRUARY 29, 1912.

FURNISHING AND DELIVERING ANTHRACITE COAL IN QUANTITIES AS FOLLOWS:

19,737,600 pounds egg coal.

380,800 pounds stove coal.

89,600 pounds chestnut coal.

6,048,000 pounds pea coal.

The time for the

HILL AVE. FROM ATLANTIC AVE. TO ST. MARKS AVE. AND FROM STERLING PLACE TO EASTERN PARKWAY TOGETHER WITH ALL WORK INCIDENTAL THERETO.

The Engineer's estimate of the quantities is as follows:

7,230 square yards of asphalt pavement, outside railroad area, 5 years maintenance.
20 square yards of asphalt pavement, within railroad area, no maintenance.
10 square yards old stone pavement to be relaid.

1,010 cubic yards concrete, outside railroad area.

3 cubic yards concrete, within railroad area.

2,590 linear feet new curbstone set in concrete.

830 linear feet old curbstone reset in concrete.

17 noiseless covers and heads for sewer manholes.

The time allowed for the completion of the work and the full performance of the contract will be thirty (30) working days.

The amount of security required will be Five Thousand Six Hundred Dollars (\$5,600).

8. FOR REGULATING, GRADING, CURBING AND LAYING SIDEWALKS ON 18TH AVE. FROM OCEAN PARKWAY TO 47TH ST. TOGETHER WITH ALL WORK INCIDENTAL THERETO.

The Engineer's estimate of the quantities is as follows:

540 cubic yards earth excavation.

380 cubic yards earth filling, not to be bid for.

3,030 linear feet cement curb, one year maintenance.

9,510 square feet cement sidewalk, one year maintenance.

The time allowed for the completion of the work and the full performance of the contract will be forty (40) working days.

The amount of security required will be One Thousand Dollars (\$1,000).

9. FOR REGULATING, GRADING TO A DISTANCE OF 22½ FEET ON EACH SIDE OF THE CENTRE LINE, CURBING AND LAYING SIDEWALKS ON NEWKIRK AVE. FROM CONEY ISLAND AVE. TO BRIDGE OVER BRIGHTON BEACH RAILROAD, TOGETHER WITH ALL WORK INCIDENTAL THERETO.

The Engineer's estimate of the quantities is as follows:

640 cubic yards earth excavation.

40 cubic yards earth filling to be furnished.

2,280 linear feet cement curb, one year maintenance.

11,350 square feet cement sidewalk, one year maintenance.

The time allowed for the completion of the work and the full performance of the contract will be forty (40) working days.

The amount of security required will be Twelve Hundred Dollars (\$1,200).

10. FOR REGULATING AND PAVING WITH ASPHALT ON A CONCRETE FOUNDATION, THE ROADWAY OF NEWKIRK AVE. FROM CONEY ISLAND AVE. TO THE BRIDGE OVER THE BRIGHTON BEACH RAILROAD, TOGETHER WITH ALL WORK INCIDENTAL THERETO.

The Engineer's estimate of the quantities is as follows:

4,700 square yards asphalt pavement, 5 years maintenance.

665 cubic yards concrete.

The time allowed for the completion of the work and the full performance of the contract will be thirty (30) working days.

The amount of security required will be Two Thousand Eight Hundred Dollars (\$2,800).

The bidder will state the price of each item or article contained in the specifications or schedules herein contained or hereto annexed, per cubic yard, square yard or other unit of measure, by which the bids will be tested. The bids will be compared and the contract awarded at a lump or aggregate sum for each contract.

Blank forms and further information may be obtained at the office of the Bureau of Highways, Room 12, Municipal Building, the Borough of Brooklyn.

ALFRED E. STEERS, President.
Dated February 23, 1912. f15,28

See General Instructions to Bidders on the last page, last column, of the "City Record."

DEPARTMENT OF CORRECTION.

DEPARTMENT OF CORRECTION, No. 148 E. 20th St., Borough of Manhattan, The City of New York.

SEALED BIDS OR ESTIMATES WILL BE received by the Commissioner of Correction at the above office until 11 o'clock a. m., on

THURSDAY, MARCH 7, 1912.

NO. 1. FOR FURNISHING AND DELIVERING SUPPLIES FOR MANUFACTURING PURPOSES.

The time for the delivery of the articles, materials and supplies and the performance of the contract is by or before December 31, 1912.

The amount of security required is fifty per cent. (50%) of the amount of the bid or estimate.

The bidder will state the price of each item or article contained in the specifications or schedules herein contained or hereto annexed, per pound, ton, dozen, gallon, yard or other unit of measure, by which the bids will be tested. The extensions must be made and footed up, as the bids will be read from the total for each item and awards made to the lowest bidder on each item.

Bids must be submitted in duplicate, each in a separate envelope. No bid will be accepted unless this provision is complied with.

Delivery will be required to be made at the time and in the manner and in such quantities as may be directed.

Blank forms and further information may be obtained at the office of the Department of Correction, the Borough of Manhattan, No. 148 E. 20th st.

PATRICK A. WHITNEY, Commissioner.
Dated February 23, 1912. f24,m7

See General Instructions to Bidders on the last page, last column, of the "City Record."

DEPARTMENT OF CORRECTION, No. 148 E. 20th St., Borough of Manhattan, The City of New York.

SEALED BIDS OR ESTIMATES WILL BE received by the Commissioner of Correction at the above office until 11 o'clock a. m., on

THURSDAY, MARCH 7, 1912.

NO. 1. FOR FURNISHING AND DELIVERING DRY GOODS, HARDWARE, PAINTS, OILS, TIN, TINKWARE AND MISCELLANEOUS ARTICLES.

The time for the delivery of the articles, materials and supplies and the performance of the contract is by or before December 31, 1912.

The amount of security required is fifty per cent. (50%) of the amount of the bid or estimate.

The bidder will state the price of each item or article contained in the specifications or schedules herein contained or hereto annexed, per pound, ton, dozen, gallon, yard or other unit of measure, by which the bids will be tested. The extensions must be made and footed up, as the bids will be read from the total for each item and awards made to the lowest bidder on each item.

Bids must be submitted in duplicate, each in a separate envelope. No bid will be accepted unless this provision is complied with.

Delivery will be required to be made at the time and in the manner and in such quantities as may be directed.

Blank forms and further information may be obtained at the office of the Department of Correction, the Borough of Manhattan, No. 148 E. 20th st.

PATRICK A. WHITNEY, Commissioner.
Dated February 23, 1912. f24,m7

See General Instructions to Bidders on the last page, last column, of the "City Record."

MUNICIPAL CIVIL SERVICE COMMISSION.

MUNICIPAL CIVIL SERVICE COMMISSION, 299 BROADWAY, New York, February 23, 1912.

PUBLIC NOTICE IS HEREBY GIVEN OF the proposed amendment to the Municipal Civil Service Classification by including in the exempt class the following:

BOARD OF INEBRIETY, EXECUTIVE SECRETARY.

A PUBLIC HEARING WILL BE ALLOWED at the request of any interested person at the Commission's Office, 299 Broadway, on

WEDNESDAY, FEBRUARY 28, 1912,

at 10 a. m.

F. A. SPENCER, Secretary. f26,28

MUNICIPAL CIVIL SERVICE COMMISSION, 299 BROADWAY, New York, February 13, 1912.

[AMENDED NOTICE.]

PUBLIC NOTICE IS HEREBY GIVEN THAT applications will be received from

Tuesday, February 13, to 4 p. m., Wednesday, March 13, 1912,

for the position of ASSISTANT ENGINEER ON PITOMETER AND WATER WASTE WORK, GRADES D AND E.

No application delivered at the office of the Commission, by mail or otherwise, after 4 p. m., March 13, 1912, will be accepted.

The examination will be held on THURSDAY, APRIL 4, 1912, at 10 o'clock a. m.

The subjects and weights of the examination are as follows: Technical, 6; experience, 3; report, 1. Seventy-five per cent. required on technical paper and 70 per cent. on all.

The examination will be open to non-residents of the State of New York as well as to residents. The requirement that each applicant shall bear the certificate of four reputable persons resident or engaged in business in the City of New York is waived for this examination, and applications bearing the certificates of non-residents will be accepted.

Candidates are required to have a thorough knowledge of the principles and practice of hydraulics. They should be familiar with the methods and practice of measuring flow of water by gauges, pitometer and meter, and of calculating the discharge and slip of pumps. They should be capable of interpreting results of pitometer tests on water mains and be competent to direct men in investigations of water waste.

Candidates for Grade D must show at least six months' experience with pitometer or four months with pitometer and a year with the pitot tube or similar current meters.

Candidates for Grade E must show at least three years' experience with water waste work, or four months with pitometer and a year with the pitot tube or similar current meters.

Attention is called to Chapter 453 of the Charter, requiring five years' experience as assistant engineers.

Applications will be sent by mail upon request, but the Commission will not guarantee the delivery of the same.

Minimum age, 21 years for Grade D and 24 years for Grade E. Salary, \$1,500 per annum for Grade D and \$2,400 per annum for Grade E.

Vacancies, one for Grade D in the Borough of Brooklyn and one for Grade E in the Borough of Manhattan.

FRANK A. SPENCER, Secretary. f26,m13

MUNICIPAL CIVIL SERVICE COMMISSION, 299 BROADWAY, New York, February 7, 1912.

PUBLIC NOTICE IS HEREBY GIVEN THAT applications will be received for the following position in Part II. of the Labor Class,

UPHOLSTERER,

at the office of the Labor Bureau, on the ground floor of the Criminal Courts Building, corner of White and Centre sts., on and after

MONDAY, FEBRUARY 26, 1912,

at 9 a. m.

Applicants will be required to pass a physical and oral examination and must furnish letters of recommendation showing experience.

One vacancy exists in the Police Department.

Compensation at the rate of \$4 per diem.

FRANK A. SPENCER, Secretary. f10,26

BOARD OF ESTIMATE AND APPORTIONMENT.

Public Improvement Matters.

Removal of Encroachments on John Street, from William Street to Gold Street, Borough of Manhattan.

NOTICE IS HEREBY GIVEN THAT THE Board of Estimate and Apportionment of The City of New York will give a PUBLIC HEARING in the old Council Chamber, Room 16, City Hall, Borough of Manhattan, City of New York, on

THURSDAY, MARCH 7, 1912, at 10.30 o'clock A. M., to all persons affected by the following resolutions submitted to the Board on February 21, 1912, by the President of the Borough of Manhattan, viz.:

Resolved, That all ordinances, resolutions, permits or licenses heretofore adopted, issued or granted by The City of New York, or by any board, body, council or officer thereof, or by any department, division, bureau or officer thereof, permitting, licensing or allowing any stoops, steps, courtyard, area, platform, porch, fence, railing, showcase, bay window, ornamental entrance, storm door, news stand, flower stand, or any other projection or encroachment of whatsoever nature or description, either temporary or permanent, on John Street, from William Street to Gold Street, in the Borough of Manhattan, between levels ten (10) feet above the curb grade and a sufficient depth below said curb to provide proper support for the street and walk surfaces and for necessary and proper substructure structures, be and they are hereby in all respects repealed, cancelled and revoked; and be it further

Resolved, That the President of the Borough of Manhattan be and he is hereby authorized to remove, or cause to be removed, all said encroachments or encumbrances in accordance with the foregoing resolution.

Dated February 24, 1912.

JOSEPH HAAG, Secretary, 277 Broadway, Telephone, 2280 Worth. f24,m7

NOTICE IS HEREBY GIVEN THAT THE Board of Estimate and Apportionment of The City of New York, deeming it for the public

interest so to do, proposes to change the map or plan of The City of New York so as to decrease the width of Bronx Park avenue, from West Farms road to East 180th street; close and discontinue Bronx Park avenue, from East 180th street to Morris Park avenue; and close and discontinue Adams street, from Bronx Park avenue to Morris Park avenue, Borough of The Bronx, and that a meeting of said Board will be held in the Old Council Chamber, City Hall, Borough of Manhattan, City of New York, on March 7, 1912, at 10.30 o'clock a. m., at which such proposed change will be considered by said Board; all of which is more particularly set forth and described in the following resolutions adopted by the Board on February 21, 1912, notice of the adoption of which is hereby given, viz.:

Resolved, That the Board of Estimate and Apportionment of The City of New York, in pursuance of the provisions of section 442 of the Greater New York Charter, as amended, deeming it for the public interest so to do, proposes to change the map or plan of The City of New York, by decreasing the width of Bronx Park avenue, from West Farms road to East 180th street; by closing and discontinuing Bronx Park avenue, from East 180th street to Morris Park avenue; and by closing and discontinuing Adams street, from Bronx Park avenue to Morris Park avenue in the Borough of The Bronx, City of New York, which proposed change is more particularly shown upon a map or plan bearing the signature of the President of the Borough and dated January 26, 1912.

Resolved, That this Board consider the proposed change at a meeting of the Board to be held in the City Hall, Borough of Manhattan, City of New York, on the 7th day of March, 1912, at 10.30 o'clock a. m.

Resolved, That the Secretary of this Board cause these resolutions and a notice to all persons affected thereby that the proposed change will be considered at a meeting of the Board, to be held at the aforesaid time and place, to be published in the City Record for ten days continuously, Sundays and legal holidays excepted, prior to the 7th day of March, 1912.

Dated February 24, 1912.

JOSEPH HAAG, Secretary, 277 Broadway, Telephone, 2280 Worth. f24,m6

NOTICE IS HEREBY GIVEN THAT THE Board of Estimate and Apportionment of The City of New York, deeming it for the public

interest so to do, proposes to change the map or plan of The City of New York, so as to change the grades of West 134th street, by establishing a high level street from Broadway to Riverside drive, and a low level street from 12th avenue to a point about 200 feet easterly therefrom, Borough of Manhattan, and that a meeting of said Board will be held in the Old Council Chamber, City Hall, Borough of Manhattan, City of New York, on March 7, 1912, at 10.30 o'clock a. m., at which such proposed change will be considered by said Board; all of which is more particularly set forth and described in the following resolutions adopted by the Board on January 25, 1912, notice of the adoption of which is hereby given, viz.:

Resolved, That the Board of Estimate and Apportionment of The City of New York, in pursuance of the provisions of section 442 of the Greater New York Charter as amended, deeming it for the public interest so to do, proposes to change the map or plan of The City of New York, by changing the grades of West 134th street, by establishing a high level street from Broadway to Riverside drive, and a low level street from 12th avenue to a point about 200 feet easterly therefrom in the Borough of Manhattan, City of New York, which proposed change is more particularly shown upon a map or plan bearing the signature of the President of the Borough, and dated October 25, 1911.

Resolved, That this Board consider the proposed change at a meeting of the Board, to be held in the City Hall, Borough of Manhattan, City of New York, on the 7th day of March, 1912, at 10.30 o'clock a. m.

Resolved, That the Secretary of this Board cause these resolutions and a notice to all persons affected thereby that the proposed change will be considered at a meeting of the Board, to be held at the aforesaid time and place, to be published in the City Record for ten days continuously, Sundays and legal holidays excepted, prior to the 7th day of March, 1912.

Dated February 23, 1912.

JOSEPH HAAG, Secretary, 277 Broadway, Telephone, 2280 Worth. f23,m5

NOTICE IS HEREBY GIVEN THAT THE Board of Estimate and Apportionment of The City of New York, deeming it for the public

interest so to do, proposes to change the map or plan of The City of New York, so as to lay out the lines of Union place, from Railroad avenue to Grant avenue, Borough of Brooklyn, and that a meeting of said Board will be held in the Old Council Chamber, City Hall, Borough of Manhattan, City of New York, on March 7, 1912, at 10.30 o'clock a. m., at which such proposed change will be considered by said Board; all of which is more particularly set forth and described in the following resolutions adopted by the Board on January 25, 1912, notice of the adoption of which is hereby given, viz.:

Resolved, That the Board of Estimate and Apportionment of The City of New York, in pursuance of the provisions of section 442 of the Greater New York Charter as amended, deeming it for the public interest so to do, proposes to change the map or plan of The City of New York, by laying out the lines of Union place, from Railroad avenue to Grant avenue in the Borough of Brooklyn, City of New York, which proposed change is more particularly shown upon a map or plan bearing the signature of the Commissioner of Public Works of the Borough, and dated December 13, 1911.

Resolved, That this Board consider the proposed change at a meeting of the Board, to be held in the City Hall, Borough of Manhattan, City of New York, on the 7th day of March, 1912, at 10.30 o'clock a. m.

Resolved, That the Secretary of this Board cause these resolutions and a notice to all persons affected thereby that the proposed change will be considered at a meeting of the Board, to be held at the aforesaid time and place, to be published in the City Record for ten days continuously, Sundays and legal holidays excepted, prior to the 7th day of March, 1912.

Dated February 23, 1912.

JOSEPH HAAG, Secretary, 277 Broadway, Telephone, 2280 Worth. f23,m5

NOTICE IS HEREBY GIVEN THAT THE Board of Estimate and Apportionment of The City of New York, deeming it for the public

interest so to do, proposes to change the map or plan of The City of New York, so as to change the lines of Skillman place, between Hunter avenue and Jackson avenue, 1st Ward, Borough of Queens, and that a meeting of said Board will be held in the Old Council Chamber, City Hall, Borough of Manhattan, City of New York, on March 7, 1912, at 10.30 o'clock a. m., at which such proposed change will be considered by said Board; all of which is more particularly set forth and described in the following resolutions adopted by the Board on January 25, 1912, notice of the adoption of which is hereby given, viz.:

Resolved, That the Board of Estimate and Apportionment of The City of New York, in pursuance of the provisions of section 442 of the Greater New York Charter as amended, deeming it for the public interest so to do, proposes to change the map or plan of The City of New York, by laying out the lines and grades of Remington street, from Chichester avenue to Liberty avenue, 4th Ward, Borough of Queens, and that a meeting of said Board will be held in the Old Council Chamber, City Hall, Borough of Manhattan, City of New York, on March 7, 1912, at 10.30 o'clock a. m., at which such proposed change will be considered by said Board; all of which is more particularly set forth and described in the following resolutions adopted by the Board on January 25, 1912, notice of the adoption of which is hereby given, viz.:

Resolved, That the Board of Estimate and Apportionment of The City of New York, in pursuance of the provisions of section 442 of the Greater New York Charter as amended, deeming it for the public interest so to do, proposes to change the map or plan of The City of New York, by laying out the lines and grades of Remington street, from Chichester avenue to Liberty avenue in the 4th Ward, Borough of Queens, City of New York, which proposed change is more particularly shown upon a map or plan bearing the signature of the Secretary of the Board of Estimate and Apportionment, and dated August 4, 1911.

Resolved, That this Board consider the proposed change at a meeting of the Board, to be held in the City Hall, Borough of Manhattan, City of New York, on the 7th day of March, 1912, at 10.30 o'clock a. m.

Resolved, That the Secretary of this Board cause these resolutions and a notice to all persons affected thereby that the proposed change will be considered at a meeting of the Board, to be held at the aforesaid time and place, to be published in the City Record for ten days continuously, Sundays and legal holidays excepted, prior to the 7th day of March, 1912.

Dated February 23, 1912.

JOSEPH HAAG, Secretary, 277 Broadway, Telephone, 2280 Worth. f23,m5

NOTICE IS HEREBY GIVEN THAT THE Board of Estimate and Apportionment of The City of New York, deeming it for the public

interest so to do, proposes to change the map or plan of The City of New York, so as to lay out the lines and grades of Remington street, from Chichester avenue to Liberty avenue in the 4th Ward, Borough of Queens, City of New York, which proposed change is more particularly shown upon a map or plan bearing the signature of the Secretary of the Board of Estimate and Apportionment, and dated August 4, 1911.

Resolved, That this Board consider the proposed change at a meeting of the Board, to be held in the City Hall, Borough of Manhattan, City of New York, on the 7th day of March, 1912, at 10.30 o'clock a. m.

Resolved, That the Secretary of this Board cause these resolutions and a notice to all persons affected thereby that the proposed change will be considered at a meeting of the Board, to be held at the aforesaid time and place, to be published in the City Record for ten days continuously, Sundays and legal holidays excepted, prior to the 7th day of March, 1912.

Dated February 23, 1912.

JOSEPH HAAG, Secretary, 277 Broadway, Telephone, 2280 Worth. f23,m5

NOTICE IS HEREBY GIVEN THAT THE Board of Estimate and Apportionment of The City of New York, deeming it for the public

interest so to do, proposes to change the map or plan of The City of New York, so as to change the lines of Skillman place, between Hunter avenue and Jackson avenue, 1st Ward, Borough of Queens, and that a meeting of said Board will be held in the Old Council Chamber, City Hall, Borough of Manhattan, City of New York, on March 7, 1912, at 10.30 o'clock a. m., at which such proposed change will be considered by said Board; all of which is more particularly set forth and described in the following resolutions adopted by the Board on January 25, 1912, notice of the adoption of which is hereby given, viz.:

Resolved, That the Board of Estimate and Apportionment of The City of New York, in pursuance of the provisions of section 442 of the Greater New York Charter as amended, deeming it for the public interest so to do, proposes to change the map or plan of The City of New York, by laying out the lines and grades of Remington street, from Chichester avenue to Liberty avenue in the 4th Ward, Borough of Queens, City of New York, which proposed change is more particularly shown upon a map or plan bearing the signature of the Secretary of the Board of Estimate and Apportionment, and dated August 4, 1911.

Resolved, That this Board consider the proposed change at a meeting of the Board, to be held in the City Hall, Borough of Manhattan, City of New York, on the 7th day of March, 1912, at 10.30 o'clock a. m.

Resolved, That the Secretary of this Board cause these resolutions and a notice to all persons affected thereby that the proposed change will be considered at a meeting of the Board, to be held at the aforesaid time and place, to be published in the City Record for ten days continuously, Sundays and legal holidays excepted, prior to the 7th day of March, 1912.

Dated February 23, 1912.

JOSEPH HAAG, Secretary, 277 Broadway, Telephone, 2280 Worth. f23,m5

NOTICE IS HEREBY GIVEN THAT THE Board of Estimate and Apportionment of The City of New York, deeming it for the public

interest so to do, proposes to change the map or plan of The City of New York, so as to change the lines of Skillman place, between Hunter avenue and Jackson avenue, 1st Ward, Borough of Queens, and that a meeting of said Board will be held in the Old Council Chamber, City Hall, Borough of Manhattan, City of New York, on March 7, 1912, at 10.30 o'clock a. m., at which such proposed change will be considered by said Board; all of which is more particularly set forth and described in the following resolutions adopted by the Board on January 25, 1912, notice of the adoption of which is hereby given, viz.:

Resolved, That the Board of Estimate and Apportionment of The City of New York, in pursuance of the provisions of section 442 of the Greater New York Charter as amended, deeming it for the public interest so to do, proposes to change the map or plan of The City of New York, by laying out the lines and grades of Remington street, from Chichester avenue to Liberty avenue in the 4th Ward, Borough of Queens, City of New York, which proposed change is more particularly shown upon a map or plan bearing the signature of the Secretary of the Board of Estimate and Apportionment, and dated August 4, 1911.

Resolved, That this Board consider the proposed change at a meeting of the Board, to be held in the City Hall, Borough of Manhattan, City of New York, on the 7th day of March, 1912, at 10.30 o'clock a. m.

Resolved, That the Secretary of this Board cause these resolutions and a notice to all persons affected thereby that the proposed change will be considered at a meeting of the Board, to be held at the aforesaid time and place, to be published in the City Record for ten days continuously, Sundays and legal holidays excepted, prior to the 7th day of March, 1912.

Dated February 23, 1912.

JOSEPH HAAG, Secretary, 277 Broadway, Telephone, 2280 Worth. f23,m5

NOTICE IS HEREBY GIVEN THAT THE Board of Estimate and Apportionment of The City of New York, deeming it for the public

interest so to do, proposes to change the map or plan of The City of New York, so as to change the lines of Skillman place, between Hunter avenue and Jackson avenue, 1st Ward, Borough of Queens, and that a meeting of said Board will be held in the Old Council Chamber, City Hall, Borough of Manhattan, City of New York, on March

avenue as these streets are laid out immediately east of Greenwood avenue; thence eastward along the said line midway between Fulton street and Atlantic avenue, and along the prolongation of the said line to the intersection with the southwesterly right of way line of the Montana Division of the Long Island Railroad; thence southeasterly along the said right of way

Van Wyck avenue; thence eastwardly at right angles to Van Wyck avenue a distance of 200 feet; thence southwardly and parallel with Van Wyck avenue to the intersection with the prolongation of a line distant 100 feet southerly from and parallel with the southerly line of Garden street, the said distance being measured at right angles to Garden street; thence westwardly along the said line parallel with Garden street and along the prolongations of the said line to the intersection with a line midway between South Vine street and South Curtis avenue as these streets are laid out at Chichester avenue; thence northwardly along the said line midway between South Vine street and South Curtis avenue to the intersection with a line midway between Atlantic avenue and Chichester avenue as these streets are laid out between Spruce street and South Vine street; thence westwardly along the said line midway between Atlantic avenue and Chichester avenue and along the prolongations of the said line to the intersection with a line midway between Church street and Lefferts avenue; thence northwardly along the said line midway between Church street and Lefferts avenue to the intersection with a line midway between Atlantic avenue and Chichester avenue as these streets are laid out between Hamilton avenue and Lefferts avenue; thence westwardly along the said line midway between Atlantic avenue and Chichester avenue to the intersection with the westerly line of Hamilton avenue; thence westwardly in a straight line to a point on the easterly line of Cedar avenue where it is intersected by a line midway between Atlantic avenue and Chichester avenue as these streets are laid out between Greenwood avenue and Cedar avenue; thence westwardly along the said line midway between Atlantic avenue and Chichester avenue to the intersection with the westerly line of Greenwood avenue; thence westwardly in a straight line to a point on the easterly line of Napier avenue where it is intersected by a line midway between Atlantic avenue and Chichester avenue, as these streets are laid out between Portland avenue and Napier avenue; thence westwardly along the said line midway between Atlantic avenue and Chichester avenue to the intersection with a line midway between Portland avenue and Herald avenue; thence northwardly along the said line midway between Portland avenue and Herald avenue to the intersection with the prolongation of a line midway between Atlantic avenue and Colby street as these streets are laid out immediately west of Freedom avenue; thence westwardly along the said line midway between Atlantic avenue and Colby street and along the prolongations of the said line to the intersection with a line midway between Vanderveer avenue and Hatch avenue as these streets are laid out immediately north of Chichester avenue; thence southwardly along the said line midway between Vanderveer avenue and Hatch avenue to the intersection with the prolongation of a line midway between Atlantic avenue and Chichester avenue as these streets are laid out at Woodhaven avenue; thence westwardly along the said line midway between Atlantic avenue and Chichester avenue and along the prolongations of the said line, to the intersection with the prolongation of a line midway between Grant avenue and Elderts lane as these streets are laid out north of Atlantic avenue; thence northwardly along the said line midway between Grant avenue and Elderts lane and along the prolongation of the said line, to the point or place of beginning.

Resolved, That this Board consider the proposed area of assessment at a meeting of the Board to be held in The City of New York, Borough of Manhattan, in the City Hall, on the 7th day of March, 1912, at 10.30 a. m., and that at the same time and place a public hearing thereon will then and there be had.

Resolved, That the Secretary of this Board cause these resolutions and a notice to all persons affected thereby to be published in the City Record for ten days prior to the 7th day of March, 1912.

Dated February 23, 1911.
JOSEPH HAAG, Secretary, 277 Broadway,
Telephone, 2280 Worth. f23,m5

NOTICE IS HEREBY GIVEN THAT AT THE meeting of the Board of Estimate and Apportionment held on January 25, 1912, the following resolutions were adopted:

Whereas, The Board of Estimate and Apportionment of The City of New York is considering the advisability of instituting proceedings to acquire title to the lands and premises required for the opening and extending of Young street, from Hunters Point avenue to Review avenue, in the Borough of Queens, City of New York; and

Whereas, The Board of Estimate and Apportionment is authorized and required at the time of the adoption of the resolution directing the institution of proceedings to acquire title to the lands required for the foregoing improvement to fix and determine upon an area or areas of assessment for benefit for said proceedings;

Resolved, That the Board of Estimate and Apportionment, in pursuance of the provisions of section 980 of the Greater New York Charter, as amended, hereby gives notice that the following is the proposed area of assessment for benefit in these proceedings:

Beginning at a point on the southwesterly line of Hunters Point avenue where it is intersected by a line midway between Young street and Pearsall street, and running thence westwardly along the said line midway between Young street and Pearsall street to the intersection with a line distant 100 feet westerly from and parallel with the westerly line of Review avenue, the said distance being measured at right angles to Review avenue; thence northwardly along the said line parallel with Review avenue to the intersection with a line midway between Young street and Gilbert street; thence eastwardly along the said line midway between Young street and Gilbert street and along the prolongation of the said line to the intersection with the southwestwesterly line of Hunters Point avenue; thence northwardly at right angles to Hunters Point avenue to the intersection with a line distant 100 feet northeasterly from and parallel with the northeasterly line of Hunters Point avenue, the said distance being measured at right angles to Hunters Point avenue; thence southeastwardly along the said line parallel with Hunters Point avenue to the intersection with a line at right angles to Hunters Point avenue and passing through the point of beginning; thence southwardly along the said line at right angles to Hunters Point avenue to the point or place of beginning.

Resolved, That this Board consider the proposed area of assessment at a meeting of the Board to be held in The City of New York, Borough of Manhattan, in the City Hall, on the 7th day of March, 1912, at 10.30 a. m., and that at the same time and place a public hearing thereon will then and there be had.

Resolved, That the Secretary of this Board cause these resolutions and a notice to all persons affected thereby to be published in the City Record for ten days prior to the 7th day of March, 1912.

Dated February 23, 1912.
JOSEPH HAAG, Secretary, 277 Broadway,
Telephone, 2280 Worth. f23,m5

NOTICE IS HEREBY GIVEN THAT AT THE meeting of the Board of Estimate and Apportionment, held on January 25, 1912, the following resolutions were adopted:

Whereas, The Board of Estimate and Apportionment of The City of New York is considering the advisability of enlarging the area of assessment in the proceeding instituted by said Board July 2, 1909, for acquiring title to Targee street, from Broad street to the junction of Fingerboard road and Richmond road, Borough of Richmond;

Resolved, That the Board of Estimate and Apportionment, in pursuance of the provisions of section 980 of the Greater New York Charter, as amended, hereby gives notice that the following is the proposed enlarged area of assessment for benefit in this proceeding:

Beginning at a point distant 500 feet northerly from and parallel with the northerly line of Broad street as this street adjoins Targee street, the said distance being measured at right angles to Broad street, where it is intersected by the prolongation of a line midway between Patten street and Clarke street, and running thence southwardly along the said line midway between Patten street and Clarke street and along the prolongations of the said line to a point distant 1,000 feet easterly from the easterly line of Targee street, the said distance being measured at right angles to Targee street; thence southwardly and always distant 1,000 feet easterly from and parallel with the easterly line of Targee street, and along the prolongation thereof, to the intersection with a line distant 1,000 feet southerly from and parallel with the southerly line of Fingerboard road, where this street adjoins Targee street on the east, the said distance being measured at right angles to Fingerboard road; thence southwestwardly along the said line parallel with Fingerboard road to a point distant 100 feet southerly from the southerly line of Old Town road, the said distance being measured at right angles to Old Town road; thence westwardly along a line always distant 100 feet southerly from and parallel with the southerly line of Old Town road to a point distant 100 feet easterly from the easterly line of Richmond road, the said distance being measured at right angles to Richmond road; thence southwardly and always distant 100 feet easterly from and parallel with the easterly line of Richmond road to the intersection with the prolongation of a line distant 100 feet southerly from and parallel with the southerly line of Vista avenue, the said distance being measured at right angles to Vista avenue; thence westwardly along the said line parallel with Vista avenue, and along the prolongation of the said line to the intersection with the prolongation of a line midway between Cedar street and Magnolia street; thence northwardly along the said line midway between Cedar street and Magnolia street, and along the prolongation of the said line, to the intersection with the prolongation of a line distant 1,000 feet westerly from and parallel with the westerly line of Targee street as this street is laid out immediately north of its junction with Fingerboard road and Richmond road, the said distance being measured at right angles to Targee street; thence northwardly and always distant 1,000 feet westerly from and parallel with the westerly line of Targee street and the prolongation thereof to the intersection with the prolongation of the line herebefore described as parallel with Broad street, and passing through the point of beginning; thence eastwardly along the said line parallel with Broad street to the point or place of beginning. (The lines of the streets herein referred to and which have not been laid out upon the City map are intended to be those in use and as commonly recognized.)

Resolved, That this Board consider the proposed enlarged area of assessment at a meeting of the Board to be held in The City of New York, Borough of Manhattan, in the City Hall, on the 7th day of March, 1912, at 10.30 a. m., and that at the same time and place a public hearing thereon will then and there be had.

Resolved, That the Secretary of this Board cause these resolutions and a notice to all persons affected thereby to be published in the City Record for ten days prior to the 7th day of March, 1912.

Dated February 23, 1912.
JOSEPH HAAG, Secretary, 277 Broadway,
Telephone, 2280 Worth. f23,m5

NOTICE IS HEREBY GIVEN THAT AT THE meeting of the Board of Estimate and Apportionment held on February 8, 1912, the following resolutions were adopted:

Whereas, The Board of Estimate and Apportionment of The City of New York is considering the advisability of instituting proceedings to acquire title to the lands and premises required for the opening and extending of East 17th street, from Avenue L to a point about 480 feet north of Avenue N; East 18th street, from Avenue L to a point about 465 feet north of Avenue P; and East 19th street, from the south line of Avenue M to a point about 560 feet north of Avenue P, in the Borough of Brooklyn, City of New York; and

Whereas, The Board of Estimate and Apportionment is authorized and required at the time of the adoption of the resolution directing the institution of proceedings to acquire title to the lands required for the foregoing improvement to fix and determine upon an area or areas of assessment for benefit for said proceedings;

Resolved, That the Board of Estimate and Apportionment, in pursuance of the provisions of section 980 of the Greater New York Charter, hereby gives notice that the following is the proposed area of assessment for benefit in this proceeding:

Beginning at the intersection of a line midway between Avenue K and Avenue L with a line midway between East 16th street and East 17th street; thence easterly along the line midway between Avenues K and L to a line midway between East 18th street and East 19th street; thence southerly along the line midway between East 18th street and East 19th street to the south line of Avenue M; thence easterly along the south line of Avenue M to a point midway between East 19th street and Ocean avenue; thence southerly along the line midway between East 19th street and Ocean avenue to a point 560 feet northerly from the north line of Avenue P; thence westerly and always distant 560 feet northerly from the north line of Avenue P to a line midway between East 18th street and East 19th street; thence southerly along the line midway between East 18th street and East 19th street to a line 465 feet northerly from the north line of Avenue P; thence westerly and always distant 465 feet northerly from the north line of Avenue P to a line midway between East 17th street and East 18th street; thence northerly along the line midway between East 17th street and East 18th street to a point 480 feet northerly from the north line of Avenue N; thence westerly and always distant 480 feet northerly from the north line of Avenue N to a line midway between East 16th street and East 17th street; thence northerly along the line midway between East 16th street and East 17th street to the point of beginning.

Resolved, That this Board consider the proposed area of assessment at a meeting of the Board to be held in The City of New York, Borough of Manhattan, in the City Hall, on the 7th day of March, 1912, at 10.30 a. m., and that at the same time and place a public hearing thereon will then and there be had.

Resolved, That the Secretary of this Board cause these resolutions and a notice to all persons affected thereby to be published in the City Record and the corporation newspapers for ten days prior to the 7th day of March, 1912.

Dated February 23, 1912.

JOSEPH HAAG, Secretary, 277 Broadway,
Telephone, 2280 Worth. f23,m5

NOTICE IS HEREBY GIVEN THAT AT THE meeting of the Board of Estimate and Apportionment held on February 8, 1912, the following resolutions were adopted:

Whereas, The Board of Estimate and Apportionment of The City of New York is considering the advisability of instituting proceedings to acquire title to the lands and premises required for the opening and extending of Newport avenue, from Lincoln avenue to Adirondack boulevard; Adirondack boulevard, from Newport avenue to Neponset avenue, and Neponset avenue, from Adirondack boulevard to the easterly boundary line of Seaside Park, in the Borough of Queens, City of New York; and

Whereas, The Board of Estimate and Apportionment is authorized and required at the time of the adoption of the resolution directing the institution of proceedings to acquire title to the lands required for the foregoing improvement to fix and determine upon an area or areas of assessment for benefit for said proceedings;

Resolved, That the Board of Estimate and Apportionment, in pursuance of the provisions of section 980 of the Greater New York Charter, as amended, hereby gives notice that the following is the proposed area of assessment for benefit in these proceedings:

Beginning at a point on a line midway between Columbus avenue and West End avenue, where it is intersected by the prolongation of a line midway between Newport avenue and Bayside drive, as these streets adjoin Oxford avenue, and running thence southwardly along the said line midway between Columbus avenue and West End avenue to the intersection with the prolongation of a line midway between Newport avenue and Washington avenue as these streets adjoin Columbus avenue; thence westwardly along the said line midway between Newport avenue and Washington avenue and along the prolongations of the said line, to the intersection with a line bisecting the angle formed by the intersection of the prolongations of the southerly line of Newport avenue and the northerly line of Washington avenue as these streets adjoin Oxford avenue; thence westwardly along the said bisecting line to the intersection with a line midway between Southampton avenue and Ostend avenue; thence southwardly along the said line midway between Southampton avenue and Ostend avenue to the intersection with a line distant 100 feet southerly from and parallel with the southerly line of Washington avenue, the said distance being measured at right angles to Washington avenue; thence westwardly along the said line parallel with Washington avenue to the intersection with a line midway between Seminole street and Dakota street; thence northwardly along the said line midway between Seminole street and Dakota street to the intersection with a line bisecting the angle formed by the intersection of the prolongations of the southerly line of Neponset avenue and the northerly line of Washington avenue, as these streets adjoin Bannock boulevard; thence westwardly along the said bisecting line to the intersection with a line distant 100 feet westerly from and parallel with the easterly boundary line of Seaside Park, the said distance being measured at right angles to Seaside Park; thence northwardly along the said line parallel with the easterly boundary line of Seaside Park to the intersection with the prolongation of a line midway between Neponset avenue and Newport avenue as these streets adjoin Seminole street; thence eastwardly along the said line midway between Neponset avenue and Newport avenue and along the prolongations of the said line to the intersection with a line midway between Seminole street and Dakota street; thence northwardly along the said line midway between Seminole street and Dakota street to the intersection with the prolongation of a line midway between Newport avenue and Bayside drive as these streets adjoin Oxford avenue; thence eastwardly along the said line midway between Newport avenue and Bayside drive and along the prolongations of the said line to the point or place of beginning. (The lines of the streets herebefore referred to which have not been incorporated upon the City plan are intended to be those as in use or as commonly recognized.)

Resolved, That this Board consider the proposed area of assessment at a meeting of the Board to be held in The City of New York, Borough of Manhattan, in the City Hall, on the 7th day of March, 1912, at 10.30 a. m., and that at the same time and place a public hearing thereon will then and there be had.

Resolved, That the Secretary of this Board cause these resolutions and a notice to all persons affected thereby to be published in the City Record for ten days prior to the 7th day of March, 1912.

Dated February 23, 1912.
JOSEPH HAAG, Secretary, 277 Broadway,
Telephone, 2280 Worth. f23,m5

NOTICE IS HEREBY GIVEN THAT AT THE meeting of the Board of Estimate and Apportionment held on February 8, 1912, the Board adjourned until February 29, 1912, the hearing in the matter of enlarging the area of assessment in the proceeding instituted February 11, 1910, for acquiring title to the unnamed street adjoining Riverside drive on the east, and extending from West 177th street, at Riverside drive, to West 181st street at Buena Vista avenue, Borough of Manhattan.

The hearing will be held in the old Council Chamber, Room 16, City Hall, Borough of Manhattan, City of New York, on Thursday, February 29, 1912, at 10.30 o'clock a. m.

The following is the proposed enlarged area of assessment in the proceeding:

Beginning at a point on the easterly line of the unnamed street where it is intersected by the northerly line of West 177th street and running thence generally northwardly along the easterly line of the unnamed street to the angle point at West 181st street; thence eastwardly along the southerly line of the unnamed street to the intersection with the westerly line of Haven avenue; thence northwardly along the westerly line of Haven avenue as this street is laid out where it adjoins West 181st street and along the prolongation of the said line to a point distant 100 feet northerly from the northerly line of West 181st street, the said distance being measured at right angles to West 181st street; thence eastwardly and always distant 100 feet northerly from and parallel with the northerly line of West 181st street to the intersection with the prolongation of a line distant 100 feet easterly from and parallel with the easterly line of Haven avenue as this street is laid out between West 180th street and West 181st street, the said distance being measured at right angles to Haven avenue; thence generally southwardly and always distant 100 feet easterly from and parallel with the easterly line of Haven avenue and the prolongations thereof to the intersection with the northerly line of West 177th street; thence southeastwardly in a straight line to a point on the southerly line of West 177th street where it is intersected by a line distant 100 feet easterly from and parallel with the easterly line of Haven avenue, as this street is laid out immediately south of West 177th street, the said distance being measured at right angles to Haven avenue; thence southwardly along the said line parallel with Haven avenue to the intersection with a line distant 100 feet southerly from and parallel

with the southerly line of West 177th street as this street is laid out in the tangent immediately east of Haven avenue, the said distance being measured at right angles to West 177th street; thence westwardly along the said line parallel with West 177th street and along the prolongation of the said line to the intersection with a line distant 30 feet westerly from and parallel with the easterly line of Haven avenue as this street is laid out where it adjoins West 177th street on the south, the said distance being measured at right angles to Haven avenue; thence northwardly along the said line parallel with Haven avenue to the intersection with the southeasterly line of West 177th street; thence northwardly in a straight line to a point on the westerly line of Haven avenue where it is intersected by the northwesterly line of West 177th street; thence northwardly in a straight line to a point distant 100 feet easterly from the easterly line of the unnamed street, the said point being located on a line at right angles to the unnamed street and passing through the point of beginning; thence westwardly along the said line at right angles to the unnamed street to the point or place of beginning.

Dated February 15, 1912.
JOSEPH HAAG, Secretary, 277 Broadway,
Telephone 2280 Worth. f15,27

NOTICE IS HEREBY GIVEN THAT AT THE meeting of the Board of Estimate and Apportionment held on February 8, 1912, the hearing in the matter of changing the grades of Exterior street, from East 151st street to East 158th street, and of East 157th street, from East 153d street to Exterior street, in the Borough of The Bronx, City of New York, in accordance with a map or plan bearing the signature of the Acting President of the Borough and dated July 29, 1911, was adjourned until February 29, 1912.

The hearing will be held in the old Council Chamber, Room 16, City Hall, Borough of Manhattan, City of New York, on Thursday, February 29, 1912, at 10.30 o'clock a. m.

Dated February 15, 1912.
JOSEPH HAAG, Secretary, 277 Broadway,
Telephone 2280 Worth. f15,27

Franchise Matters.

PUBLIC NOTICE IS HEREBY GIVEN THAT at a meeting of the Board of Estimate and Apportionment, held January 4, 1912, the following petition was received:

To the Board of Estimate and Apportionment: The petition of New York, Westchester and Boston Railway Company respectfully shows as follows:

Your petitioner is engaged in constructing its railroad in The City of New York, in accordance with a certain ordinance adopted by the Board of Aldermen of said City on the 26th day of July, 1904, approved by the Mayor on August 2, 1904, as amended by resolution of the Board of Estimate and Apportionment, adopted July 14, 1905, approved by the Mayor July 21, 1905, and by contracts between New York, Westchester and Boston Railway Company and The City of New York, dated January 29, 1909, and August 2, 1911, respectively. That in and by said contract dated August 2, 1911, the ordinance of August 2, 1904, was so amended that it provided that said Railway Company "shall complete a four-track railroad upon the main line from the northerly line of the City as far south as East 174th street by the 22d day of February, 1912, otherwise this grant shall cease and determine." It further provided that the Board of Estimate and Apportionment shall have power to extend the time provided for in this section for the completion of the railroad and for the work to be performed and expenditures to be made, as above provided, for a period or periods not exceeding in the aggregate three months. That the petition presented to the Board of Estimate and Apportionment at the time of the said amendment of August 2, 1911, requested an extension of one year from August 2, 1911, but this application was not granted, and the extension was made for a period of six months only. At the time that the extension was made it was believed by the Company that if no unexpected delays arose the work could be completed within the time granted by such extension.

In answer to resolutions passed by your Honorable Board, on the 23d of November, 1911, this Company stated fully the reasons why it would be impossible to complete the work of construction between 174th street and the city line, by the second day of February, 1912, and stated that an extension of six months would be necessary in order to complete the work between these points. This statement presented the facts, which are, briefly, as follows:

The delay is wholly within that part of the line extending from 174th street north to Unionport road, and is due to—

1. The delay in the erection of the steel work between Adams street and 174th street. Although at the time the extension of August 2, 1911, was granted it was expected that the steel work could be erected within the time required by said extension, it now appears that without default upon the part of your petitioner, the American Bridge Company, which has the contract for the steel work, will not be able to commence shipments of the steel for this section until January, and complete shipment cannot be made before the end of March. It will take fully a month to finish the erection of the steel after the receipt of all material, and thirty days more to lay the tracks and install signals. Moreover, some of the plans for the bridges within the section indicated have not yet been approved by the Board of Estimate and Apportionment, though the Company has proceeded to order the steel for such bridges, trusting that the plans will be approved.

2. The complications which have arisen in regard to the structure between 180th street and Unionport road involving particularly the crossings over Adams and Berrian streets. Application was made to the local board in The Bronx, as early as July, 1911, and later to the Board of Estimate and Apportionment, in August, 1911, for leave to close both Berrian and Adams streets. No action has been taken upon this application by the Board of Estimate and Apportionment, and the matter still remains undecided. Plans have been prepared by your petitioner to suit either contingency, and all the work within this section has proceeded with as rapidly as possible except at the streets in question, and at these points the work will be begun and vigorously prosecuted as soon as the Board has determined whether these streets are to be closed or are to remain open. It is not probable, however, that this work can be completed under six months. It is submitted that the situation at this point has been necessarily a complicated one, and that the delay has been due only to an effort both upon the part of the City and of your petitioner to arrive at a solution which will provide adequate facilities for the public at the central transfer station to be established by your petitioner near 180th street, and which will also cause the least possible injury to private property and the present arrangement of streets in that neighborhood.

Your petitioner further shows that it has expended upon the work between 174th street and the north side of Adams street, substantially all of which expenditures have been made since August 2, 1911, the sum of \$276,557. Exclusive of the steel viaduct and the plan for the same, 65 per cent. of the work between these two points has been completed. Of the steel work, 25 per

cent. has been completed, but all of this work so far has gone on in the shops of the American Bridge Company, and the erection has not yet been begun upon the ground. Contracts for the entire work between these two points have been let, involving an expenditure of over \$1,000,000. Wherefore, your petitioner prays:

1. That paragraph 1 of section 3 of the ordinance of The City of New York, adopted July 26, 1904, approved by the Mayor August 2, 1904, as amended by resolution of the Board of Estimate and Apportionment, adopted July 14, 1905, and further amended by contracts between New York, Westchester and Boston Railway Company and The City of New York, dated January 29, 1909, and August 2, 1911, respectively, be further amended so that the words "the second day of February, 1912" shall be changed to read "the second day of August, 1912," thus extending the time for the completion of the construction of the railroad from the northerly line of the City as far south as East 174th street, for a period of six months.

2. That your Honorable Board will extend the time for the completion of the railroad of your petitioner from the northerly line of the City as far south as East 174th street, until your Board shall finally have acted upon the amendment herein prayed for, but not exceeding a period of three months from February 2, 1912. Dated, December 30, 1911.

NEW YORK, WESTCHESTER AND BOSTON RAILWAY COMPANY, By L. S. MILLER, President.

State of New York, County of New York, ss.: Leverett S. Miller, being duly sworn, deposes and says that he is President of New York, Westchester and Boston Railway Company, the petitioner named in the foregoing petition; that he has read said petition and knows the contents thereof, and that the same is true of his knowledge except as to the matters therein stated to be alleged on information and belief, and that as to those matters he believes it to be true.

LEVERETT S. MILLER. Sworn to before me, this 30th day of December, 1911.

(SEAL.) JAMES J. DWYER, Notary Public, Kings County. Certificate filed in N. Y. Co. Register's No. 2175.

And at the meeting held January 18, 1912, the following resolutions were adopted:

Whereas, The foregoing petition from the New York, Westchester and Boston Railway Company dated December 30, 1911, was presented to the Board of Estimate and Apportionment at a meeting held January 4, 1912.

Resolved, That in pursuance of law this Board sets Thursday, the 29th day of February, 1912, at 10.30 o'clock in the forenoon and Room 16 in the City Hall, Borough of Manhattan, as the time and place when and where such petition shall be first considered, and a public hearing be had thereon, at which citizens shall be entitled to appear and be heard; and be it further Resolved, That the Secretary is directed to cause such petition and these resolutions to be published for at least two (2) days in two daily newspapers in The City of New York, to be designated by the Mayor, and for at least ten (10) days in the CITY RECORD immediately prior to such date of public hearing. The expense of such publication to be borne by the petitioner.

(The New York Press and The Globe designated.) JOSEPH HAAG, Secretary. New York, January 18, 1912. f16.29

PUBLIC NOTICE IS HEREBY GIVEN THAT at the meeting of the Board of Estimate and Apportionment held this day, the following resolutions were adopted:

Whereas, The New York City Interborough Railway Company has, under date of November 25, 1911, made application to this Board for a modification of the terms and conditions of the ordinance of the Board of Aldermen approved by the Mayor March 31, 1903, granting said Company a franchise for the construction, maintenance and operation of a street surface railway in the Boroughs of Manhattan and The Bronx, as amended by contract dated June 25, 1907; resolution of the Board of Estimate and Apportionment approved by the Mayor December 14, 1908, and contract dated July 27, 1909; and

Whereas, Sections 72, 73 and 74 of the Greater New York Charter, as amended by chapters 629 and 630 of the Laws of 1905, provide for the manner and procedure of making such grants; and

Whereas, In pursuance of such laws, this Board adopted a resolution on December 7, 1910, fixing the date for public hearing thereon as January 4, 1912, at which citizens were entitled to appear and be heard, and publication was had for at least two (2) days in the "New York Press" and "New York Times," newspapers designated by the Mayor, and in the CITY RECORD for ten (10) days immediately prior to the date of hearing, and the public hearing was duly held on such day; and

Whereas, This Board has made inquiry as to the proposed modifications and amendments of said ordinance approved by the Mayor March 31, 1903, as amended by said contract dated June 25, 1907, said resolution approved by the Mayor December 14, 1908, and said contract dated July 27, 1909; now, therefore, it is

Resolved, That the following form of resolution for the consent or right applied for by the New York City Interborough Railway Company, containing the form of proposed contract for the grant of such right, be hereby introduced, and entered in the minutes of this Board, as follows, to wit:

Resolved, That the Board of Estimate and Apportionment hereby consents to certain modifications in the terms and conditions of the said ordinance of March 31, 1903, as amended by said contract of June 25, 1907, said resolution of December 14, 1908, and said contract of July 27, 1909; such modified terms and conditions being fully set forth and described in the following form of proposed contract for the grant thereof, embodying such terms and conditions as modify or alter said contract of July 27, 1909; which said contract otherwise remains unchanged as to all the other terms and conditions expressed therein; and that the Mayor of The City of New York be and he hereby is authorized to execute and deliver such contract, in the name and on behalf of The City of New York, as follows, to wit:

PROPOSED FORM OF CONTRACT. This Contract, made this day of February, 1912, by and between The City of New York (hereinafter called the City), party of the first part, by the Mayor of said City, acting for and in the name of said City, under and in pursuance of the authority of the Board of Estimate and Apportionment of said City (hereinafter called the Board), and the New York City Interborough Railway Company (hereinafter called the Company), party of the second part, witnesseth:

Whereas, The City did by an ordinance adopted by the Board of Aldermen March 16, 1903, approved by the Mayor March 31, 1903, grant to the Company the right or franchise to construct, maintain and operate a street surface railway upon and along certain streets, avenues, parkways, highways and bridges, particularly set forth and described in Section 1 of said ordinance; and

Whereas, Said ordinance was accepted by the Company in an agreement of acceptance executed

March 31, 1903, and filed with the Comptroller of the City April 3, 1903; and

Whereas, In and by section 6 of said ordinance it was provided that the Company should complete the construction of at least twenty-four (24) miles of double-track railway on or before July 1, 1905; and

Whereas, By orders of the Appellate Division of the Supreme Court made June 16, 1905, and May 28, 1906, the time for the completion of said twenty-four (24) miles of double-track railway was extended to June 1, 1906, and June 1, 1907, respectively; and

Whereas, By contract dated June 25, 1907, between the City and the Company, the time for the completion of said twenty-four (24) miles of double-track railway was extended to December 25, 1908; and

Whereas, By resolution adopted by the Board December 11, 1908, and approved by the Mayor December 14, 1908, the time for the completion of said twenty-four (24) miles of double-track railway was extended to June 27, 1909; and

Whereas, By contract dated July 27, 1909, between the City and the Company, section 6 of said ordinance was amended to read as follows:

"The Company shall complete the construction and put in operation a railway upon the entire length of each of the routes hereinbefore described on or before March 24, 1912; otherwise the franchise, right and privilege to construct such railway upon the routes or portions of routes not then constructed and in full operation shall cease and determine," and

Whereas, The Company has by a petition dated November 25, 1911, applied to the Board for a modification of said contract of July 27, 1909, by an extension of time in which to complete the construction of a street surface railway upon:

(a) Hunts Point road (or avenue), from Randall avenue to Long Island Sound.

(b) Randall avenue, from Hunts Point road (or avenue) to Bronx River.

(c) Tremont avenue or East 177th street, from Westchester Creek to Locust Point.

(d) Muscota street or 225th street from Broadway to Kingsbridge road.

Now, therefore, in consideration of the mutual covenants and agreements herein contained, the parties hereto do hereby covenant and agree as follows:

Section 1. The City hereby consents, subject to the conditions and provisions hereinafter set forth, to the change or amendment to the said right or franchise, as expressed in said ordinance adopted by the Board of Aldermen on March 16, 1903, and approved by the Mayor on March 31, 1903, as amended by said contract bearing date of June 25, 1907, and amended by said contract bearing date of July 27, 1909, said change or amendment to be as follows:

1. Section 6 of said ordinance, as amended, shall be further amended to read as follows: "The Company shall complete the construction and put in operation a railway upon the entire length of each of the routes described hereinbefore, on or before March 24, 1913; otherwise the franchise, right and privilege to construct such railway upon the routes or portions of routes not then constructed and in full operation shall cease and determine."

Sec. 2. The grant of this privilege is subject to the following conditions:

First—The Company shall commence the construction of a street surface railway upon each of the following streets, to wit:

(a) Hunts Point avenue (or road) from Randall avenue to Long Island Sound.

(b) Randall avenue from Hunts Point avenue (or road) to Bronx River.

(c) Muscota street, or 225th street, from Broadway to Kingsbridge road.

within thirty (30) days from the date of notification that the regulating and grading contract for each of said streets has been completed and shall complete such construction and put in operation a railway upon each of said streets within four (4) months from the date of such notification, but nothing herein contained shall free the company from the obligation hereinbefore imposed to complete construction and put in operation a railway upon all of the said routes on or before March 24, 1913.

Sec. 2. This grant is subject to the condition that all the terms and conditions contained in the said ordinance adopted by the Board of Aldermen on March 16, 1903, and approved by the Mayor on March 31, 1903, as amended by said contract bearing date of June 25, 1907, and amended by said contract bearing date of July 27, 1909, except as herein modified and amended, shall remain in full force and effect.

Sec. 3. The Company promises, covenants and agrees on its part and behalf to conform to and abide by and perform all the terms, conditions and requirements in this contract fixed and contained.

In witness whereof, the party of the first part, by its Mayor, thereunto duly authorized by the Board of Estimate and Apportionment of said City, has caused the corporate name of said City to be hereunto signed and the corporate seal of said City to be hereunto affixed, and the party of the second part, by its officers thereunto duly authorized, has caused its corporate name to be hereunto signed and its corporate seal to be hereunto affixed the day and year first above written.

THE CITY OF NEW YORK, By.....Mayor.

(CORPORATE SEAL.).....City Clerk.

NEW YORK CITY INTERBOROUGH RAILWAY COMPANY, By.....President.

(SEAL.).....Secretary.

(Here add acknowledgments.)

Resolved, That the results of the inquiry made by this Board as to the money value of the proposed franchise and the adequacy of the compensation to be paid therefor, and of the terms and conditions, are as specified and fully set forth in the said contract dated July 27, 1909, as amended by the foregoing form of proposed contract for the consent to such modification and alteration.

Resolved, That these preambles and resolutions, including the said resolution for the consent of The City of New York to the modification and alteration as applied for by the New York City Interborough Railway Company and the said form of proposed contract for the grant of such franchise or right, containing said results of such inquiry, after the same shall be entered in the minutes of this Board, shall be published for at least twenty (20) days immediately prior to Thursday, February 29, 1912, in the CITY RECORD, and at least twice during the ten (10) days immediately prior to Thursday, February 29, 1912, in two (2) daily newspapers to be designated by the Mayor therefor, and published in The City of New York, at the expense of the New York City Interborough Railway Company, together with the following notice, to wit:

Notice is hereby given that the Board of Estimate and Apportionment before authorizing any contract for the consent of the City to a certain modification and amendment in the terms and conditions of the said contract of July 27, 1909; such modification and amendment being fully set forth and described in the foregoing form of proposed contract for the grant of such franchise or right, and before adopting any resolution authorizing such contract, will, at a meeting of said Board, to be held in the Old Council Chamber, City Hall, Borough of Manhattan, City of New York, on Thursday, February 29, 1912, at 10.30 o'clock a. m., hold a

public hearing thereon, at which citizens shall be entitled to appear and be heard.

(The "New York Press" and "Evening Mail" designated.)

JOSEPH HAAG, Secretary. Dated, New York, January 18, 1912. f3.29

PUBLIC NOTICE.

BOARD OF ESTIMATE AND APPOINTMENT, CITY OF NEW YORK.

PUBLIC NOTICE IS HEREBY GIVEN THAT at the meeting of the Board of Estimate and Apportionment held this day, the public hearing on the form of contract for a change in the main line of the route of the New York, Westchester & Boston Railway Company from that described in contract dated January 29, 1909, between the southerly terminus of the route and the Harlem River and a point between 134th and 135th streets, east of Willow avenue, in the Borough of The Bronx, was continued until the meeting of said Board to be held in the Old Council Chamber, City Hall, Borough of Manhattan, City of New York, on Thursday, February 29, 1912, at 10.30 o'clock a. m.

JOSEPH HAAG, Secretary. Dated New York, January 18, 1912. f20.29

DEPARTMENT OF STREET CLEANING.

MAIN OFFICE OF THE DEPARTMENT OF STREET CLEANING, ROOM 1403, NOS. 13 TO 21 PARK ROW, BOROUGH OF MANHATTAN, THE CITY OF NEW YORK.

SEALED BIDS OR ESTIMATES WILL BE received by the Commissioner of Street Cleaning at the above office until 12 o'clock m., on

TUESDAY, MARCH 5, 1912,

Boroughs of Manhattan, The Bronx and Brooklyn.

NO. 2. FOR FURNISHING ALL THE LABOR AND MATERIALS REQUIRED FOR A CONTRACT PURSUANT TO SECTION 544 OF THE GREATER NEW YORK CHARTER FOR THE FINAL DISPOSITION OF GARBAGE IN THE BOROUGH OF MANHATTAN, THE BRONX AND BROOKLYN.

The period of the work under this contract will be from September 1, 1912, to January 2, 1914.

The consideration to be paid by the Contractor must be stated by the bidder at a total or entire sum for the period to which this contract is limited and this sum must be written out in full and also be given in figures in the bid or estimate and all garbage, whether more or less than the quantity as estimated, shall be received and properly disposed of by the contractor without other consideration than the said sum for the whole amount of garbage actually received, excepting that where materials condemned by the Board of Health under section 1210 of the City Charter shall be delivered at the dump, the Contractor shall receive One Dollar and a Half (\$1.50) per cart load of 1½ cubic yards capacity, water measure, and this consideration shall cover all and every cost and expense of transportation, however incurred, from the time that the garbage is delivered to the Contractor.

Each bid or estimate must be accompanied by a certified check on a solvent banking corporation in the City of New York, payable to the order of the Comptroller of The City of New York for five per centum of the amount of the bid. This check must not be enclosed but must be handed in separately from the bid. The Commissioner of Street Cleaning reserves the right to select from the bids or estimates that bid or estimate the acceptance of which will in his judgment best secure the efficient performance of the work, or he may reject any or all of said bids or estimates.

A special deposit of Forty Thousand Dollars (\$40,000) in cash will be required to be made with the Comptroller of The City of New York on or before the signing, sealing and delivery of the contract to remain on deposit with the said Comptroller until the completion of the contract or other termination thereof.

The amount of security required is One Hundred Thousand Dollars (\$100,000).

Blank forms and further information may be obtained at the office of the Department of Street Cleaning, the Borough of Manhattan, Nos. 13 to 21 Park Row.

WM. H. EDWARDS, Commissioner of Street Cleaning.

Dated February 17, 1912. f21.m5

See General Instructions to Bidders on the last page, last column, of the "City Record."

MAIN OFFICE OF THE DEPARTMENT OF STREET CLEANING, ROOM 1403, NOS. 13 TO 21 PARK ROW, BOROUGH OF MANHATTAN, THE CITY OF NEW YORK.

SEALED BIDS OR ESTIMATES WILL BE received by the Commissioner of Street Cleaning at the above office until 12 o'clock m., on

TUESDAY, MARCH 5, 1912,

Boroughs of Manhattan, The Bronx and Brooklyn.

NO. 1. FOR FURNISHING ALL THE LABOR AND MATERIALS REQUIRED FOR A CONTRACT PURSUANT TO SECTION 544 OF THE GREATER NEW YORK CHARTER FOR THE FINAL DISPOSITION OF GARBAGE IN THE BOROUGH OF MANHATTAN, THE BRONX AND BROOKLYN.

The period of the work under this contract will be from September 1, 1912, to January 2, 1914.

The compensation to be paid to the Contractor must be stated by the bidder at a total and entire rate or price for the period to which this contract is limited and this rate or price must be written out in full and also be given in figures in the bid or estimate, and all garbage, whether more or less than the quantity as estimated, shall be received and properly disposed of by the Contractor without any extra or other compensation than the said rate or price for the whole amount of garbage actually received, excepting that where materials condemned by the Board of Health, under section 1210 of the City Charter, are delivered at the dump, the Contractor will receive for such materials One Dollar and a Half (\$1.50) per cart load of 1½ cubic yards capacity, water measure, and this rate or price shall cover all and every cost of expense and transportation, however incurred, from the time the garbage is delivered to the Contractor.

The Commissioner of Street Cleaning reserves the right to select from the bids or estimates that bid or estimate, the acceptance of which will in his judgment best secure the efficient performance of the work, or he may reject any or all of said bids or estimates.

A special deposit of Forty Thousand Dollars (\$40,000) in cash will be required to be made with the Comptroller of The City of New York, on or before the signing, sealing and delivery of the contract, to remain on deposit with the said Comptroller until the completion of the contract or other termination thereof.

Each bid or estimate must be accompanied by a certified check on a solvent banking corporation in the City of New York, payable to the order of the Comptroller of The City of New York, for five per centum of the amount for which the work bid for is proposed in any one year to be performed. This check must not be enclosed, it must be handed in separately from the bid.

The amount of security required is One Hundred Thousand Dollars (\$100,000).

Blank forms and further information may be obtained at the office of the Department of Street Cleaning, the Borough of Manhattan, Nos. 13 to 21 Park Row.

WM. H. EDWARDS, Commissioner of Street Cleaning.

Dated February 17, 1912. f21.m5

See General Instructions to Bidders on the last page, last column, of the "City Record."

FIRE DEPARTMENT.

HEADQUARTERS OF THE FIRE DEPARTMENT OF THE CITY OF NEW YORK, NOS. 157 AND 159 E. 67TH ST., BOROUGH OF MANHATTAN, THE CITY OF NEW YORK.

SEALED BIDS OR ESTIMATES WILL BE received by the Fire Commissioner at the above office until 10.30 o'clock a. m., on

MONDAY, MARCH 4, 1912,

Borough of Manhattan.

FOR FURNISHING ALL THE LABOR AND MATERIAL REQUIRED FOR REPAIRS TO THE DOCK AT FOOT OF GRAND ST., EAST RIVER, OCCUPIED AS BERTH FOR FIREBOAT, ENGINE NO. 6, AND TO THE DOCK AT BATTERY PARK, OCCUPIED AS BERTH FOR THE FIREBOAT, ENGINE NO. 57.

The time for the completion of the work and the full performance of the contract is thirty (30) days.

The security required will be Two Thousand Dollars (\$2,000).

Bids will be compared and the contract awarded at a lump or aggregate sum.

Blank forms and further information may be obtained and the plans and drawings may be seen at the office of the Fire Department, Nos. 157 and 159 E. 67th st., Manhattan.

JOSEPH JOHNSON, Fire Commissioner. f20.m4

See General Instructions to Bidders on the last page, last column, of the "City Record."

HEADQUARTERS OF THE FIRE DEPARTMENT OF THE CITY OF NEW YORK, NOS. 157 AND 159 E. 67TH ST., BOROUGH OF MANHATTAN, THE CITY OF NEW YORK.

SEALED BIDS OR ESTIMATES WILL BE received by the Fire Commissioner at the above office until 10.30 o'clock a. m., on

MONDAY, MARCH 4, 1912,

Borough of Manhattan.

FOR FURNISHING ALL THE LABOR AND MATERIALS REQUIRED FOR INSTALLING GASOLINE STORAGE SYSTEMS IN SEVEN DEPARTMENT BUILDINGS.

The time for the completion of the work and full performance of the contract is sixty (60) days.

The amount of security required is One Thousand Five Hundred Dollars (\$1,500).

Bids will be compared and contract awarded at a lump or aggregate sum.

Blank forms and further information may be obtained and the plans and drawings may be seen at the office of the Fire Department, Nos. 157 and 159 E. 67th st., Manhattan.

JOSEPH JOHNSON, Fire Commissioner. f20.m4

See General Instructions to Bidders on the last page, last column, of the "City Record."

BOARD OF ASSESSORS.

PUBLIC NOTICE IS HEREBY GIVEN TO the owner or owners of all houses and lots, improved or unimproved lands affected thereby, that the following proposed assessments have been completed and are lodged in the office of the Board of Assessors for examination by all persons interested, viz.:

Borough of The Bronx, 2225. Regulating, grading, curbing, flagging, etc., Leggett ave., from Southern boulevard to Randall ave.

The area of assessment extends to within one-half the block at the intersecting streets.

Borough of Brooklyn, 2021. Paving Flatbush ave., from Avenue N to the southerly side of Avenue U.

2110. Regulating, grading, curbing and flagging Seeley st., between 18th st. and Gravesend ave.

2182. Paving E. 7th st., from Church ave. to Johnson st.

2199. Regulating, grading, curbing and flagging 75th st., between 14th and 15th aves.

2200. Regulating, grading, curbing and flagging 79th st., between 12th and 15th aves.

2243. Regulating, grading, curbing and flagging Chester ave., between Church ave. and Louis st.

2258. Paving E. 32d st., between Tilden ave. and Beverley road.

2260. Regulating, grading, curbing and flagging E. 39th st., between Church and Snyder aves.

2263. Paving Eldert lane, between Atlantic and Liberty aves.

2268. Regulating, grading, curbing and flagging 51st st., between Fort Hamilton and 11th aves.

The area of assessment in the above named lists extends to within half the block at the intersecting streets.

2254. Basin at the northeast and northwest corners of Dorchester road and E. 17th st.

Affecting block numbers 5159 and 5160.

2270. Sewer in Germania place, between Kenilworth and Amesfort places.

Affecting block numbers 7556 and 7557.

2272. Basins in Hegeman ave., at the northwest and northeast corners of Hinsdale st. and northwest corner of Williams ave.

Affecting block numbers 3866 and 3867.

2273. Basins in Hendrix st. at the southeast corner of Dumont ave., southwest corner of Livonia ave., and the northwest corner of New Lots road.

Affecting block numbers 4074, 4075 and 4088.

2274. Sewer in Howard place, between Windsor place and Prospect ave.

Affecting block number 1114.

2275. Basin in Jewell st., at the southwest corner of Greenpoint ave., northeast corner of Meserole ave.

Affecting block numbers 2579 and 2603.

All persons whose interests are affected by the above-named proposed assessments, and who are opposed to the same, or either of them, are requested to present their objections, in writing, to the Secretary of the Board of Assessors, 320 Broadway, New York, on or before March 26, 1912, at 11 a. m., at which time and place the said objections will be heard and testimony received in reference thereto.

JOS. P. HENNESSY, WM. C. ORMOND, ANTONIO C. ASTARITA, Board of Assessors.

THOMAS J. DRENNAN, Secretary, 320 Broadway, City of New York, Borough of Manhattan, February 24, 1912. f24.m6

PUBLIC NOTICE IS HEREBY GIVEN TO the owner or owners of all houses and lots, improved or unimproved lands affected thereby, that the following proposed assessments have been completed and are lodged in the office of the Board of Assessors for examination by all persons interested, viz.:

Borough of Queens.

2287. Sewer in Stockholm st., from St. Nicholas ave. to the Borough line, Borough of Brooklyn and affecting property in the Borough of Queens designated on tax maps as Block 24 Lots 1 and 11 and Block 25, Lots 1, 23, 30 and 31.

2334. Regulating, grading, curbing and flagging, etc., Bragaw st., between Skillman ave. and Thomson ave., 1st Ward.

2336. Regulating, grading, curbing, paving 8th ave., from Flushing ave. to Grand ave., 1st Ward.

2338. Regulating, grading, flagging Franklin st., between Halsey and Mills sts., 1st Ward.

2363. Regulating, grading, curbing and flagging Woolsey ave., between Hallett and Barclay sts., 1st Ward.

The area of assessment extends to within half the block at the intersecting streets.

2361. Regulating, grading, paving, curbing and rebuilding catch basins in Hopkins ave., from Broadway to Grand ave., 1st Ward.

The area of assessment extends to within half the block at the intersecting streets.

Borough of Brooklyn.

2008. Sewer in Avenue J, between Coney Island ave. and Ocean ave., with outlet sewers in E. 18th st., from Avenue J to Avenue K; in Ocean ave., from Avenue J to Avenue K (west side); in Avenue K, from E. 18th st. to Nostrand ave.; Nostrand ave., from Avenue K to Avenue M; in Avenue M, from Nostrand ave. to Flatlands ave.; in Flatlands ave., from Avenue M to Flatbush ave.; also both sides of Ocean ave., between Avenues K and L, with outlet in Avenue L, between Ocean avenue and E. 21st st. (Kenmore place); E. 21st st. (Kenmore place), from Avenue L to Avenue M and in Avenue M, from E. 21st st. to Nostrand ave.

Affecting Block Numbers 6494 to 6498; 6509 to 6513; 6519 to 6523; 6527 to 6532; 6542 to 6546; 6569 to 6573; 6588 to 6592; 6616, 6617, 6686 to 6688, 6691, 6695 to 6699; 6704 to 6722; 7584, 7602 to 7612; 7620 to 7632; 7638 to 7690; 7692 to 7700; 7815 to 7818; 7858 to 7861.

2251. Sewer in Foster ave., between Ocean Parkway and Gravesend ave.

Affecting Block Numbers 5426, 5427, 6499 to 6503.

2262. Sewer in 89th st., between 1st and 2d aves.

2265. Basin at the southeast corner of Elton st. and Dumont ave.

Affecting Lot 1 of Block 4082.

2266. Basin at the northeast corner of Etna and Dresden sts.

Affecting Block Number 3904.

2271. Basins in Hegeman st., at the northeast and northwest corners of Stone ave.; Christopher ave., Sackmann st., and Powell st.

Affecting Block Numbers 3630, 3860 to 3863.

2282. Basins on all four corners of New Lots road and New Jersey ave.

Affecting Block Numbers 3840, 3841, 4299 and 4300.

2283. Basin at the southwest corner of Norman and Morgan aves.

Affecting Block Number 2659.

2284. Sewer in Prospect place, between Utica and Rochester aves.

2286. Basin at the northwest corner of Sterling st. and Rogers ave.

Affecting Block Number 1314.

2287. Sewer in Stockholm st., between St. Nicholas ave. and Borough line.

Affecting Block Numbers 3250, 3251, 3261 and 3262.

2288. Basin at the northeast corner of Sunnyside ave. and Vermont st.

Affecting Block Number 3488.

2289. Sewer in Sutter ave., between Tapscott st. and Howard ave.

Affecting Block Numbers 3511 and 3533.

2294. Sewer in 76th st., between 15th and 16th aves., and in 15th ave., between 75th and 76th sts.

Affecting Block Numbers 6223, 6224, 6234 and 6235.

2295. Sewer in 12th ave., between 66th and 67th sts.

Affecting Block Numbers 5759 and 5760.

2397. Sewer in Fuller place, between Windsor place and Prospect ave.

Affecting block 1114.

2345. Grading a lot of the south side of 40th st., 250 feet west of 6th ave.

Affecting lot 25 of block 917.

2255. Paving E. 22d st., between Beverley and Clarendon roads.

2264. Regulating, grading, curbing and flagging Elton st., between Blake and Dumont aves.

2267. Regulating, grading, curbing and flagging 49th st., between New Utrecht and 18th aves.

2277. Regulating, grading, curbing and flagging Lott st., between Tilden ave. and Butler st.

2291. Regulating, grading, curbing and flagging 67th st., between 14th and 15th aves.

2293. Regulating, grading, curbing and flagging 75th st., between 10th and 11th aves.

2304. Paving Hart st., between St. Nicholas ave. and Borough line.

2315. Paving Winthrop st., between Nostrand and New York aves.

The area of assessment extends to within one-half the block at the intersecting streets.

All persons whose interests are affected by the above-named proposed assessments, and who are opposed to the same, or either of them, are requested to present their objections, in writing, to the Secretary of the Board of Assessors, 320 Broadway, New York, on or before March 26, 1912, at 11 a. m., at which time and place the said objections will be heard and testimony received in reference thereto.

JOS. P. HENNESSY, WM. C. ORMOND, ANTONIO C. ASTARITA, Board of Assessors.

THOMAS J. DRENNAN, Secretary, 320 Broadway, City of New York, Borough of Manhattan, February 24, 1912. f24,m6

PUBLIC NOTICE IS HEREBY GIVEN TO the owner or owners of all houses and lots, improved or unimproved lands affected thereby, that the following proposed assessments have been completed and are lodged in the office of the Board of Assessors for examination by all persons interested, viz:

Borough of The Bronx.

1955. Regulating, grading, curbing, flagging, etc., Exterior st., from E. 149th st. to Jerome ave.

The area of assessment extends to one-half the block on the east side and to the Harlem River on the westerly side.

2224. Regulating, grading, curbing, flagging, paving, etc., Canal st. west, from 135th to 138th st.

The area of assessment extends to one-half the block at the intersecting streets.

2229. Sewer and appurtenances in Hoe ave., between Boston road and E. 174th st.; in Vyse ave., between Boston road and E. 173d st.; in Bryant ave., between E. 176th and E. 173d st.; Longfellow ave., between E. 176th and E. 173d st.; in Boone ave., between E. 176th st. and summit south of E. 172d st.; in E. 173d st., between West Farms road and Longfellow ave.; E. 172d st., between West Farms road and Longfellow ave.

Affecting Block Nos. 2990, 2991, 2997, 2998, 3001, 3002, 3003, 3008, 3009, 3010, 3011, 3013, 3014 and 3015.

Borough of Brooklyn.

2109. Regulating, grading, curbing and flagging Prospect st., between Tilden ave. and Beverley road.

2176. Regulating, grading, curbing and flagging Avenue P, from E. 15th st. to E. 17th st.

2191. Grading, curbing, flagging 52d st., between 13th and 16th aves.

2193. Regulating and grading Lott ave., from E. 98th to Junius st.; curbing from Amboy st. to Bristol st., and from Watkins st. to Junius st.; flagging from Watkins st. to Junius st.

2235. Paving Avenue C, between Coney Island ave. and Ocean parkway.

The area of assessment in the above mentioned lists extends to one half the block at the intersecting streets.

All persons whose interests are affected by the above named proposed assessments, and who are opposed to the same, or either of them, are requested to present their objections, in writing, to the Secretary of the Board of Assessors 320 Broadway, New York, on or before March 19, 1912, at 11 a. m., at which time and place the said objections will be heard and testimony received in reference thereto.

JOS. P. HENNESSY, WM. C. ORMOND, ANTONIO C. ASTARITA, Board of Assessors.

THOMAS J. DRENNAN, Secretary, 320 Broadway, City of New York, Borough of Manhattan, February 17, 1912. f17,29

DEPARTMENT OF WATER SUPPLY, GAS AND ELECTRICITY.

DEPARTMENT OF WATER SUPPLY, GAS AND ELECTRICITY, ROOM 1903, 13 TO 21 PARK ROW, BOROUGH OF MANHATTAN, CITY OF NEW YORK.

SEALED BIDS OR ESTIMATES WILL BE received by the Commissioner of Water Supply, Gas and Electricity at the above office until 2 o'clock p. m., on

MONDAY, MARCH 11, 1912,

Borough of Brooklyn.

FOR FURNISHING, DELIVERING, STORING AND TRIMMING COAL.

The time allowed for the delivery of the coal and the performance of the contract is as follows:

Section 1, until July 15, 1912.

Section 2, until May 15, 1912.

Section 3, until May 15, 1912.

Section 4, until July 15, 1912.

Section 5, until July 15, 1912.

The amount of the security required is twenty-five (25) per cent. of the amount of the bid.

The bidder will state the price, per unit, of each item of work or supplies contained in the specifications or schedule by which the bids will be tested. The bids will be compared and award made to the lowest formal bidder on each section.

Bidders are requested to make their bids or estimates upon the blank form prepared by the Department, a copy of which, with the proper envelope in which to enclose the bid, together with a copy of the contract including the specifications, in the form approved by the Corporation Counsel, can be obtained upon application therefor at the office of the Department, Room 1903, 13 to 21 Park row, Borough of Manhattan, where any further information desired may be obtained.

HENRY S. THOMPSON, Commissioner.

Dated February 23, 1912. f26,m11

See General Instructions to Bidders on the last page, last column, of the "City Record."

DEPARTMENT OF WATER SUPPLY, GAS AND ELECTRICITY, ROOM 1903, 13 TO 21 PARK ROW, BOROUGH OF MANHATTAN, CITY OF NEW YORK.

SEALED BIDS OR ESTIMATES WILL BE received by the Commissioner of Water Supply, Gas and Electricity at the above office until 2 o'clock p. m., on

FRIDAY, MARCH 8, 1912,

All Boroughs.

FOR FURNISHING AND DELIVERING MISCELLANEOUS SUPPLIES AS FOLLOWS: BELTING, BOILERS AND PARTS THEREOF, CONTAINERS, CORDAGE, ROPE, OAKUM, ETC., FUEL, LEATHER AND SADDLERY, MACHINERY AND PARTS THEREOF, METALS AND ALLOYS, OILS AND GREASES, ETC., PACKING, PROPRIETARY ARTICLES, TOOLS AND IMPLEMENTS, MISCELLANEOUS, BOILER AND PIPE COVERING, BUILDERS' HARDWARE, CHEMICALS, DRUGS, MEDICINES AND COMPOUNDS, COTTON WASTE, ELECTRICAL SUPPLIES, FORAGE, FURNITURE AND FIXTURES, MEASURING AND RECORDING INSTRUMENTS, MATERIALS OF CONSTRUCTION, NAILS, WASHERS, BOLTS, NUTS, RIVETS AND SCREWS, PIPES, VALVES AND PIPE FITTINGS, RUBBER GOODS, REPAIR PARTS FOR HYDRAULIC AND VALVES.

The time allowed for the delivery of the supplies and the performance of the contract is thirty (30) calendar days, unless otherwise specified.

The amount of security required is Twenty-five (25) per cent. of the amount of bid.

The bidder will state the price, per unit, of each item of work or supplies contained in the specifications or schedule by which the bids will be tested. The bids will be compared and award made to the lowest formal bidder on each item or lot number.

Bidders are requested to make their bids or estimates upon the blank form prepared by the Department, a copy of which, with the proper envelope in which to enclose the bid, together with a copy of the contract including the specifications, in the form approved by the Corporation Counsel, can be obtained upon application therefor at the office of the Department, Room 1903, 13 to 21 Park row, Borough of Manhattan, where any further information desired may be obtained.

HENRY S. THOMPSON, Commissioner.

Dated February 21, 1912. f24,m8

See General Instructions to Bidders on the last page, last column, of the "City Record."

DEPARTMENT OF WATER SUPPLY, GAS AND ELECTRICITY, ROOM 1903, 13 TO 21 PARK ROW, BOROUGH OF MANHATTAN, CITY OF NEW YORK.

SEALED BIDS OR ESTIMATES WILL BE received by the Commissioner of Water Supply, Gas and Electricity at the above office until 2 o'clock p. m., on

MONDAY, MARCH 4, 1912,

Borough of Brooklyn.

FOR FURNISHING, DELIVERING, ETC., COAL.

Section 1.

No. 1, Buckwheat, 9,000 gross tons.

No. 3, Buckwheat, 8,000 gross tons.

Section 2.

No. 1, Buckwheat, 5,000 gross tons.

No. 3, Buckwheat, 5,000 gross tons.

Section 3.

No. 3, Buckwheat, 3,000 gross tons.

Section 4.

No. 1, Buckwheat, 4,000 gross tons.

Section 5.

No. 1, Buckwheat, 800 gross tons.

Section 6.

Semi-bituminous, 2,200 gross tons.

The time allowed for the delivery of the coal and the performance of the contract is as follows:

Section 1, until July 15, 1912.

Section 2, until May 15, 1912.

Section 3, until May 15, 1912.

Section 4, until July 15, 1912.

Section 5, until July 15, 1912.

Section 6, until July 15, 1912.

The security required is twenty-five (25) per cent. of the amount of the bid or estimate.

The bidder will state the price, per unit, of each item of work or supplies contained in the specifications or schedule, by which the bids will be tested.

The bids will be compared and award made to the lowest formal bidder on each section.

HENRY S. THOMPSON, Commissioner.

Dated February 15, 1912. f17,29

See General Instructions to Bidders on the last page, last column, of the "City Record."

the lowest formal bidder on each section. Bids will be received on one or more sections. If the bid on Section 1 is accepted, the bids for Sections 2, 3 and 4 will be rejected.

Bidders are requested to make their bids or estimates upon the blank form prepared by the Department, a copy of which, with the proper envelope in which to enclose the bid, together with a copy of the contract, including the specifications, in the form approved by the Corporation Counsel, can be obtained upon application therefor at the office of the Department, Room 1903, 13 to 21 Park row, Borough of Manhattan, where any further information desired may be obtained.

HENRY S. THOMPSON, Commissioner.

Dated February 16, 1912. f20,m4

See General Instructions to Bidders on the last page, last column, of the "City Record."

DEPARTMENT OF WATER SUPPLY, GAS AND ELECTRICITY, ROOM 1903, 13 TO 21 PARK ROW, BOROUGH OF MANHATTAN, CITY OF NEW YORK.

SEALED BIDS OR ESTIMATES WILL BE received by the Commissioner of Water Supply, Gas and Electricity at the above office until 2 o'clock p. m., on

WEDNESDAY, MARCH 6, 1912,

Borough of Manhattan.

FOR FURNISHING, DELIVERING AND LAYING HIGH PRESSURE FIRE SERVICE MAINS AND APPURTENANCES IN ANN, BARCLAY, BEAVER, BEEKMAN, BRIDGE, BROAD, CEDAR, CENTRE, CHAMBERS, CORTLANDT, DEY, EDGAR, FRANKFORT, FRONT, FULTON, GREENWICH, HANOVER, JOHN, LIBERTY, MAIL, MOORE, MORRIS, MURRAY, NASSAU, NEW, PEARL, PINE, RECTOR, SOUTH, SOUTH WILLIAM, STATE, STONE, THAMES, VESEY, WALL, WARREN, WASHINGTON, WATER, WEST, WHITEHALL, AND WILLIAM STS. AND IN BATTERY PLACE, BROADWAY, COENTIES ALLEY, COENTIES SLIP, EXCHANGE ALLEY, EXCHANGE PLACE, HANOVER SQUARE, LIBERTY PLACE, MAIDEN LANE, MILL LANE, OLD SLIP, PARK PLACE, PARK ROW, TRINITY PLACE, TRYON ROW AND WEST BROADWAY.

The time allowed for doing and completing the entire work is three hundred and fifty (350) working days.

The security required is Two Hundred Thousand Dollars (\$200,000).

The bidder will state the price, per unit, of each item of work or supplies contained in the specifications or schedule, by which the bids will be tested.

The bids will be compared, and award made to the lowest formal bidder for all the work and materials contained in the specifications and schedule of quantities.

Bidders are requested to make their bids or estimates upon the blank form prepared by the Department, a copy of which, with the proper envelope in which to enclose the bid, together with a copy of the contract, including the specifications, in the form approved by the Corporation Counsel, can be obtained upon application therefor at the office of the Department, Room 1903, 13 to 21 Park row, Borough of Manhattan, where any further information desired may be obtained.

HENRY S. THOMPSON, Commissioner.

Dated February 17, 1912. f20,m6

See General Instructions to Bidders on the last page, last column, of the "City Record."

DEPARTMENT OF WATER SUPPLY, GAS AND ELECTRICITY, ROOM 1904, 13 TO 21 PARK ROW, BOROUGH OF MANHATTAN, CITY OF NEW YORK.

SEALED BIDS OR ESTIMATES WILL BE received by the Commissioner of Water Supply, Gas and Electricity at the above office until 2 o'clock p. m., on

THURSDAY, FEBRUARY 29, 1912,

Borough of Manhattan and The Bronx.

1. FOR FURNISHING AND CONSTRUCTING A CHLORINATING PLANT AT LAKE GLENEIDA, CARMEL, PUTNAM COUNTY, NEW YORK.

The time allowed for doing and completing the entire work is sixty (60) consecutive working days.

The security required is One Thousand Dollars (\$1,000).

2. FOR REPAIRS TO THE HEAD HOUSE OVER SHAFR NO. 25, NEW CROTON AQUEDUCT, NEAR THE 179TH STREET PUMPING STATION, BOROUGH OF MANHATTAN.

The time allowed for doing and completing the entire work is thirty (30) consecutive working days.

The security required is Five Hundred Dollars (\$500).

3. FOR MAKING ALTERATIONS AND REPAIRS TO ENGINEER'S RESIDENCE NEAR KATONAH, WESTCHESTER COUNTY, NEW YORK.

The time allowed for doing and completing the entire work is forty (40) consecutive working days.

The security required is Three Hundred Dollars (\$300).

4. FOR CONSTRUCTING PIPE CROSSING AT FOUR BRIDGES OVER THE N. Y. N. H. & H. R. R., IN THE BOROUGH OF THE BRONX.

The time allowed for doing and completing the entire work is seventy-five (75) consecutive working days.

The security required is Seven Thousand Dollars (\$7,000).

5. FOR FURNISHING, DELIVERING AND LAYING WATER MAINS AND APPURTENANCES FROM CITY ISLAND TO HARTS ISLAND, RODMAN'S NECK TO CITY ISLAND AND ACROSS EASTCHESTER BAY AT PELHAM BRIDGE.

The time allowed for doing and completing the entire work is one hundred and twenty-five (125) consecutive working days.

The security required is Thirty Thousand Dollars (\$30,000).

6. FOR FURNISHING, DELIVERING AND LAYING WATER MAINS IN 1ST, 5TH AND PARK AVES., IN E. 23D, E. 24TH, E. 25TH, E. 29TH, E. 84TH, E. 93D AND EXTERIOR STS., BOROUGH OF MANHATTAN.

The time allowed for doing and completing the entire work is two hundred (200) consecutive working days.

The security required is Fifty Thousand Dollars (\$50,000).

The bidder will state the price, per unit, of each item of work or supplies contained in the specifications or schedule by which the bids will be tested. The bids will be compared and award made to the lowest formal bidder in a lump or aggregate sum for each respective contract.

Bidders are requested to make their bids or estimates upon the blank form prepared by the Department, a copy of which, with the proper envelope in which to enclose the bid, together with a copy of the contract, including the specifications, in the form approved by the Corporation Counsel, can be obtained upon application therefor at the office of the Department, Room 1903, 13 to 21 Park row, Borough of Manhattan, where any further information desired may be obtained.

HENRY S. THOMPSON, Commissioner.

Dated February 15, 1912. f17,29

See General Instructions to Bidders on the last page, last column, of the "City Record."

DEPARTMENT OF WATER SUPPLY, GAS AND ELECTRICITY, ROOM 1903, 13 TO 21 PARK ROW, BOROUGH OF MANHATTAN, CITY OF NEW YORK.</

Bidders are requested to make their bids or estimates upon the blank form prepared by the Department, a copy of which, with the proper envelope in which to enclose the bid, together with a copy of the contract, including the specifications, in the form approved by the Corporation Counsel, can be obtained upon application therefor at the office of the Department, Room 1903, 13 to 21 Park row, Borough of Manhattan, where any further information desired may be obtained.

HENRY S. THOMPSON, Commissioner.
Dated February 9, 1912. f13,26
See General Instructions to Bidders on the last page, last column, of the "City Record."

BOARD MEETINGS.

Board of Aldermen.
The Board of Aldermen meets in the Aldermanic Chamber, City Hall, every Tuesday, at 1.30 o'clock p. m.
P. J. SCULLY, City Clerk and Clerk to the Board of Aldermen.

Board of Estimate and Apportionment.
The Board of Estimate and Apportionment meets in the Old Council Chamber (Room 16), City Hall, every Thursday, at 10.30 o'clock a. m.
JOSEPH HAAG, Secretary.

Commissioners of Sinking Fund.
The Commissioners of the Sinking Fund meet in the Meeting Room (Room 16), City Hall, on Wednesdays, at 11 a. m., at call of the Mayor.
JOHN KORB, JR., Secretary.

Board of Revision of Assessments.
The Board of Revision of Assessments meets in the Meeting Room (Room 16), City Hall, every Friday, at 11 a. m., upon notice of the Chief Clerk.
JOHN KORB, JR., Chief Clerk.

Board of City Record.
The Board of City Record meets in the City Hall at call of the Mayor.
DAVID FERGUSON, Supervisor, Secretary.

SUPREME COURT—FIRST DEPARTMENT.

FIRST DEPARTMENT.

In the matter of the application of The City of New York, relative to acquiring title, wherever the same has not been heretofore acquired, to the lands and premises required for the opening and extending of RICHARD STREET (although not yet named by proper authority), from the Bronx and Pelham Parkway to Morris street, in the Twenty-fourth Ward, Borough of The Bronx, City of New York.
In re applications for damages to lots Nos. 27, 40, 41, 42, 43 and 44 on map of Twaite's estate, caused by the closing and discontinuance of Thwaite's place; in re application for damages to lots Nos. 1201, 1202 and 1217 on map of property belonging to Peter Lorillard, deceased, caused by the closing and discontinuance of Elliott avenue.

NOTICE IS HEREBY GIVEN THAT THE bill of costs, charges and expenses incurred by reason of the proceedings in the above entitled matter will be presented for taxation to one of the Justices of the Supreme Court of the State of New York, First Department, at a Special Term thereof, Part I., to be held at the County Court House in the Borough of Manhattan, in the City of New York, on the 11th day of March, 1912, at 10.30 o'clock in the forenoon of that day, or as soon thereafter as Counsel can be heard thereon; and that the said bill of costs, charges and expenses has been deposited in the office of the Clerk of the County of New York, there to remain for and during the space of ten days as required by law.

Dated, Borough of Manhattan, New York, February 26, 1912.
TIMOTHY E. COHALAN, JOHN L. GOLD-WATER, E. MORTIMER BOYLE, Commissioners of Estimate and Assessment.
JOEL J. SQUIER, Clerk. f26,m7

FIRST DEPARTMENT.

In the matter of the application of The City of New York, relative to acquiring title, wherever the same has not been heretofore acquired for the same purpose in fee to the lands, tenements and hereditaments required for the opening and extending of EAST ONE HUNDRED AND NINETEETH STREET (St. James street), from Jerome avenue to Creston avenue, in the Twenty-fourth Ward, Borough of The Bronx, City of New York.

NOTICE IS HEREBY GIVEN THAT BY orders of the Supreme Court, bearing date the 27th day of December, 1911, and the 29th day of January, 1912, respectively, and duly entered in the office of the Clerk of the County of New York, at his office in the Borough of Manhattan in the City of New York, on the 2d day of January, 1912, and the 1st day of February, 1912, respectively, a copy of the order entered January 2, 1912, was duly filed in the office of the Register of the County of New York. We, Edward J. McDonald, E. Mortimer Boyle and J. Fairfax McLaughlin, Jr., were appointed Commissioners of Estimate for the purpose of making a just and equitable estimate and assessment of the loss and damage, to the respective owners, lessees, parties and persons respectively entitled unto or interested in the lands, tenements, hereditaments and premises required for the purpose by and in consequence of opening and extending the above mentioned street, or avenue, the same being particularly set forth and described in the petition of The City of New York, and also in the notice of the application for the said order thereto attached, filed herein in the office of the Clerk of the County of New York on the 2d day of January, 1912, and of ascertaining and defining the extent and boundaries of the respective tracts or parcels of land to be taken or to be assessed therefor, and of performing the trusts and duties required of us by chapter 17, title 4 of the Greater New York Charter, as amended, and the acts or parts of acts supplementary thereto or amendatory thereof.

All parties and persons interested in the real estate taken or to be taken for the purpose of

opening and extending the said street or avenue, and affected thereby, and having any claim or demand on account thereof, are hereby required to present the same, duly verified, to us, the undersigned Commissioners of Estimate, at our office, ninth floor, Nos. 90 and 92 West Broadway, in the Borough of Manhattan, in the City of New York, with such affidavit or other proof as the owners or claimants may desire, within ten days after the date of this notice.

And we, the said Commissioners, will be in attendance at our said office on the 8th day of March, 1912, at 12.30 o'clock in the afternoon of that day, to hear the said parties and persons in relation thereto. And at such time and place, and at such further or other time and place as we may appoint, we will hear such owners in relation thereto and examine the proofs of such claimant or claimants, or such additional proofs and allegations as may then be offered by such owner, or on behalf of The City of New York. Dated Borough of Manhattan, City of New York, February 26, 1912.
J. FAIRFAX MCLAUGHLIN, JR., EDWARD J. McDONALD, E. MORTIMER BOYLE, Commissioners.
JOEL J. SQUIER, Clerk. f26

FIRST DEPARTMENT.

In the matter of the application of The City of New York, relative to acquiring title, wherever the same has not been heretofore acquired for the same purpose in fee, to the lands, tenements and hereditaments required for the opening and extending of LUDLOW AVENUE, from Tremont avenue, near Avenue A, to Whitlock avenue; WHITLOCK AVENUE, as widened from Ludlow avenue to Hunts Point road, and the PUBLIC PLACE at the intersection of Whitlock avenue, Hunts Point road and the Southern Boulevard, opposite Donagan street, in the Twenty-third and Twenty-fourth Wards, Borough of The Bronx, City of New York.

NOTICE IS HEREBY GIVEN THAT THE supplemental and additional bill of costs, charges and expenses incurred by reason of the proceedings in the above entitled matter will be presented for taxation to one of the Justices of the Supreme Court of the State of New York, First Department, at a Special Term thereof, Part I., to be held at the County Court House in the Borough of Manhattan, in the City of New York, on the 7th day of March, 1912, at 10.30 o'clock in the forenoon of that day, or as soon thereafter as Counsel can be heard thereon; and that the said bill of costs, charges and expenses has been deposited in the office of the Clerk of the County of New York, there to remain for and during the space of ten days, as required by law.

Dated, Borough of Manhattan, New York, February 23, 1912.
JOHN J. MACKIN, JAMES CRAWFORD, FRANCIS V. S. OLIVER, Commissioners of Estimate; JOHN J. MACKIN, Commissioner of Assessment.
JOEL J. SQUIER, Clerk. f23,m5

FIRST DEPARTMENT.

In the matter of the application of The City of New York, relative to acquiring title, wherever the same has not been heretofore acquired, for the same purpose in fee to the lands, tenements and hereditaments required for the opening and extending of GILBERT PLACE, from Hunts Point road to Faile street, in the Twenty-third Ward, Borough of The Bronx, City of New York.

NOTICE IS HEREBY GIVEN THAT THE final reports of the Commissioners of Estimate and of the Commissioner of Assessment in the above entitled matter will be presented for confirmation to the Supreme Court of the State of New York, First Department, at a Special Term thereof, Part III., to be held in the County Court House in the Borough of Manhattan in the City of New York, on the 27th day of February, 1912, at 10.30 o'clock in forenoon of that day; and that the said final reports have been deposited in the office of the Clerk of the County of New York, there to remain for and during the space of five days, as required by law.

Dated Borough of Manhattan, New York, February 20, 1912.
LOUIS D. GIBBS, MAX BENDIT, JAMES F. DONNELLY, Commissioners of Estimate; MAX BENDIT, Commissioner of Assessment.
JOEL J. SQUIER, Clerk. f20,26

FIRST DEPARTMENT.

In the matter of the application of The City of New York, acting by and through the Commissioner of Docks, relative to acquiring right and title to and possession of certain uplands and lands, wharf property, wharfage rights, terms, easements, emoluments and privileges necessary to be taken for the improvement of the waterfront of The City of New York on the NORTH RIVER, between West Eighth and West Twenty-third streets and the easterly side of marginal street, wharf or place, adopted by the Board of Docks and approved by the Commissioners of the Sinking Fund, and pursuant to the plan heretofore adopted by the Board of Docks and approved by the Commissioners of the Sinking Fund.

NOTICE IS HEREBY GIVEN THAT THE supplemental bill of costs, charges and expenses incurred by reason of the proceedings in the above entitled matter, will be presented for taxation to one of the Justices of the Supreme Court of the State of New York, First Department, at a Special Term thereof, Part I., to be held at the County Court House, in the Borough of Manhattan, in the City of New York, on the 29th day of February, 1912, at 10.30 o'clock in forenoon of that day, or as soon thereafter as Counsel can be heard thereon; and that the said bill of costs, charges and expenses has been deposited in the office of the Clerk of the County of New York, there to remain for and during the space of ten days, as required by law.

Dated Borough of Manhattan, New York, February 14, 1912.
WILBUR LARREMORE, STANLEY W. DEXTER, JAMES A. ALLEN, Commissioners of Estimate and Assessment.
JOSEPH M. SCHENCK, Clerk. f16,28

FIRST DEPARTMENT.

In the matter of the application of The City of New York, relative to acquiring title, wherever the same has not been heretofore acquired for the same purpose in fee to the lands, tenements and hereditaments required for the opening and extending of BEACH AVENUE, from Gleason avenue to West Farms road, and of TAYLOR AVENUE, from Westchester avenue to West Farms road, in the Twenty-fourth Ward, in the Borough of The Bronx, City of New York.

PURSUANT TO THE STATUTES IN SUCH cases made and provided, notice is hereby given that an application will be made to the Supreme Court of the State of New York, First Department, at a Special Term thereof, to be held in Part III, thereof, in and for the County of New York, in the County Court House, in the Borough of Manhattan, City of New York,

on the 28th day of February, 1912, at the opening of Court on that day, or as soon thereafter as counsel can be heard, for the appointment of Commissioners of Estimate and one Commissioner of Assessment in the above entitled matter.

The nature and extent of the improvement hereby intended is the acquisition of title in fee by The City of New York, for the use of the public, to all the lands and premises, together with the buildings thereon and the appurtenances thereunto belonging, required for the opening and extending of Beach avenue, from Gleason avenue to West Farms road, and of Taylor avenue, from Westchester avenue to West Farms road, in the Twenty-fourth Ward, in the Borough of The Bronx, City of New York, being the following-described pieces or parcels of land:

BEACH AVENUE.

Parcel "A."

Beginning at a point in the southern line of Westchester avenue distant 2,337.85 feet easterly from the intersection of the southern line of Westchester avenue with the eastern line of Clasons Point road.

1. Thence easterly along the southern line of Westchester avenue for 61.08 feet.
2. Thence southerly deflecting 100 degrees 47 minutes 40 seconds to the right for 641.898 feet.
3. Thence westerly deflecting 90 degrees to the right for 60.0 feet.
4. Thence northerly for 630.458 feet to the point of beginning.

Parcel "B."

Beginning at a point in the southern line of East One Hundred and Seventy-seventh street (Tremont avenue), distant 308.25 feet southeasterly from the intersection of the southern line of East One Hundred and Seventy-seventh street (Tremont avenue) with the eastern line of St. Lawrence avenue.

1. Thence southeasterly along the southern line of East One Hundred and Seventy-seventh street for 65.66 feet.
2. Thence southerly deflecting 66 degrees 2 minutes 8 seconds to the right for 117.611 feet.
3. Thence southerly deflecting 4 degrees 46 minutes 3 seconds to the left for 862.366 feet to the northern line of Westchester avenue.
4. Thence westerly along the northern line of Westchester avenue for 61.67 feet.
5. Thence northerly deflecting 103 degrees 22 minutes 35 seconds to the right for 879.13 feet.
6. Thence northerly for 146.78 feet to the point of beginning.

Parcel "C."

Beginning at a point in the northern line of East One Hundred and Seventy-seventh street (Tremont avenue) distant 323.465 feet southeasterly from the intersection of the northern line of East One Hundred and Seventy-seventh street (Tremont avenue) with the eastern line of St. Lawrence avenue.

1. Thence southeasterly along the northern line of East One Hundred and Seventy-seventh street (Tremont avenue) for 65.55 feet.
2. Thence northerly deflecting 113 degrees 57 minutes 52 seconds to the left for 71.53 feet.
3. Thence northerly deflecting 5 degrees 23 minutes 28 seconds to the left for 925.73 feet.
4. Thence northerly deflecting 6 degrees 19 minutes 20 seconds to the right for 891.26 feet to the southern line of Walker avenue (West Farms road).
5. Thence westerly along last-mentioned line for 63.66 feet.
6. Thence southerly deflecting 70 degrees 28 minutes 35 seconds to the left for 873.297 feet.
7. Thence southerly deflecting 6 degrees 19 minutes 20 seconds to the left for 926.22 feet.
8. Thence southerly for 42.036 feet to the point of beginning.

TAYLOR AVENUE.

Parcel "A."

Beginning at a point in the southern line of East One Hundred and Seventy-seventh street (Tremont avenue) distant 590.85 feet southeasterly from the intersection of the southern line of East One Hundred and Seventy-seventh street (Tremont avenue) with the eastern line of St. Lawrence avenue.

1. Thence southeasterly along the southern line of East One Hundred and Seventy-seventh street (Tremont avenue) for 68.42 feet.
2. Thence southerly deflecting 61 degrees 16 minutes 5 seconds to the right for 780.566 feet to the northern line of Westchester avenue.
3. Thence westerly along last-mentioned line for 61.67 feet.
4. Thence northerly for 827.727 feet to the point of beginning.

Parcel "B."

Beginning at a point in the northern line of East One Hundred and Seventy-seventh street (Tremont avenue) distant 595.69 feet southeasterly from the intersection of the northern line of East One Hundred and Seventy-seventh street (Tremont avenue) with the eastern line of St. Lawrence avenue.

1. Thence southeasterly along the northern line of East One Hundred and Seventy-seventh street (Tremont avenue) for 68.42 feet.
2. Thence northerly deflecting 118 degrees 43 minutes 55 seconds to the left for 1,632.351 feet.
3. Thence northerly deflecting 9 degrees 58 minutes 43 seconds to the left for 60.13 feet.
4. Thence northerly deflecting 3 degrees 50 minutes 47 seconds to the left for 350.0 feet to the southern line of Walker avenue (West Farms road).
5. Thence westerly along last-mentioned line for 60.0 feet.
6. Thence southerly deflecting 90 degrees to the left for 350.0 feet.
7. Thence southerly deflecting 5 degrees 32 minutes 39 seconds to the right for 60.28 feet.
8. Thence southerly for 1,584.693 feet to the point of beginning.

Beach avenue and Taylor avenue are shown on section 40 of the Final Maps of the Borough of The Bronx, prepared by the President of the Borough of The Bronx under authority of chapter 466 of the Laws of 1901 and amendatory acts and filed in the office of the President of the Borough of The Bronx on June 28, 1911, in the office of the Register of the County of New York on June 27, 1911, as Map No. 1537, and in the office of the Counsel to the Corporation of The City of New York on June 27, 1911.

Land required for Beach avenue and Taylor avenue is located east of the Bronx river.

The Board of Estimate and Apportionment on the 8th day of April, 1910, duly fixed and determined the area of assessment for benefit in this proceeding as follows:

Beginning at a point on a line midway between Beach avenue and St. Lawrence avenue distant 100 feet southerly from the southerly line of Gleason avenue, and running thence northwardly along the said line midway between Beach avenue and St. Lawrence avenue to a point distant 100 feet southerly from the southerly line of Westchester avenue, the said distance being measured at right angles to Westchester avenue; thence easterly and parallel with Westchester avenue to the intersection with a line bisecting the angle formed by the intersection of the prolongations of the centre lines of Beach avenue and St. Lawrence avenue, as these streets are laid out between Westchester avenue and Randolph avenue; thence northwardly along the said bisecting line to the intersection with a line bisecting the angle formed by the intersection of the prolongations of the centre lines of Beach avenue and St. Lawrence avenue as these streets are laid out between Tremont avenue and Merrill street; thence northwardly along the said bisecting line to the inter-

section with the prolongation of a line midway between Beach avenue and St. Lawrence avenue as these streets are laid out between Mansion street and West Farms road; thence northwardly along the said line midway between Beach avenue and St. Lawrence avenue, and along the prolongations of the said line to the intersection with the southerly property line of the New York, New Haven and Hartford Railroad; thence easterly along the said property line to the intersection with the prolongation of a line midway between Theriot avenue and Taylor avenue as these streets are laid out between Guerlain street and West Farms road; thence southwardly along a line always midway between Theriot avenue and Taylor avenue, and along the prolongations of the said line to a point distant 100 feet southerly from the southerly line of Westchester avenue, the said distance being measured at right angles to Westchester avenue; thence westwardly and parallel with Westchester avenue to the intersection with a line midway between Taylor avenue and Beach avenue; thence southwardly along the said line midway between Taylor avenue and Beach avenue to a point distant 100 feet southerly from the southerly line of Gleason avenue; thence westwardly and parallel with Gleason avenue to the point or place of beginning.

Dated New York, February 15, 1912.
ARCHIBALD R. WATSON, Corporation Counsel, Hall of Records, Borough of Manhattan, City of New York. f15,27

FIRST DEPARTMENT.

In the matter of the application of The City of New York, relative to acquiring title wherever the same has not been heretofore acquired, for the same purpose in fee, to the lands, tenements and hereditaments required for the opening and extending of GUN HILL ROAD (although not yet named by proper authority), from Webster avenue to Elliott avenue, in the Twenty-fourth Ward, Borough of The Bronx, City of New York.

NOTICE IS HEREBY GIVEN THAT THE supplemental and additional bill of costs, charges and expenses incurred by reason of the proceedings in the above entitled matter will be presented for taxation to one of the Justices of the Supreme Court of the State of New York, First Department, at a Special Term thereof, Part I., to be held at the County Court House in the Borough of Manhattan, in the City of New York, on the 28th day of February, 1912, at 10.30 o'clock in the forenoon of that day, or as soon thereafter as Counsel can be heard thereon; and that the said bill of costs, charges and expenses has been deposited in the office of the Clerk of the County of New York, there to remain for and during the space of ten days, as required by law.

Dated Borough of Manhattan, New York, February 14, 1912.
TIMOTHY E. COHALAN, JOHN J. MACKIN, Commissioners of Estimate; TIMOTHY E. COHALAN, Commissioner of Assessment.
JOEL J. SQUIER, Clerk. f14,26

FIRST DEPARTMENT.

In the matter of the application of The City of New York, relative to acquiring title, wherever the same has not been heretofore acquired for the same purpose in fee, to the lands, tenements and hereditaments required for the opening and extending of PATTERSON AVENUE, from the bulkhead line of the Bronx River to the proposed bulkhead line of Pugsleys Creek, in the Twenty-fourth Ward, Borough of The Bronx, City of New York.

NOTICE IS HEREBY GIVEN TO ALL PERSONS interested in the above entitled proceeding, and to the owner or owners, occupant or occupants of all houses and lots and improved and unimproved lands affected thereby, and to all others whom it may concern, to wit:

First—That the undersigned Commissioners of Estimate have completed their estimate of damage, and that all persons interested in this proceeding, or in any of the lands, tenements and hereditaments and premises affected thereby, having any objection thereto, do file their said objections in writing duly verified, with them at their office, Nos. 90 and 92 West Broadway, in the Borough of Manhattan, in the City of New York, on or before the 1st day of March, 1912, and that the said Commissioners will hear parties so objecting, and for that purpose will be in attendance at their said office on the 4th day of March, 1912, at 2 o'clock p. m.

Second—That the undersigned Commissioner of Assessment, has completed his estimate of benefit and that all persons interested in this proceeding, or in any of the lands, tenements and hereditaments and premises affected thereby, having any objection thereto, do file their said objections in writing, duly verified, with him at his office, Nos. 90 and 92 West Broadway, in the Borough of Manhattan, in the City of New York, on or before the 1st day of March, 1912, and that the said Commissioner will hear parties so objecting, and for that purpose will be in attendance at his said office on the 5th day of March, 1912, at 2 o'clock p. m.

Third—That the Commissioner of Assessment has assessed any or all such lands, tenements and hereditaments and premises as are within the area of assessment fixed and prescribed as the area of assessment for benefit by the Board of Estimate and Apportionment on the 18th day of March, 1910, and that the said area of assessment includes all those lands, tenements and hereditaments and premises situate and being in the Borough of The Bronx, in the City of New York, which, taken together, are bounded and described as follows, viz.:

Beginning at a point on the proposed westerly bulkhead line of Pugsleys Creek where it is intersected by the prolongation of a line midway between Lacombe avenue and Patterson avenue, as these streets are laid out west of White Plains road, and running thence southeasterly along the said proposed bulkhead line to the intersection with the prolongation of a line midway between Stephens avenue and Pugsleys avenue; thence southwardly along the said line midway between Stephens avenue and Pugsleys avenue, and along the prolongation of the said line, to the intersection with the prolongation of a line midway between Patterson avenue and O'Brien avenue as these streets are laid out between Newman avenue and Taylor avenue; thence westwardly along the said line midway between Patterson avenue and O'Brien avenue, and along the prolongations of the said line, to the intersection with the easterly bulkhead line of the Bronx River; thence northwardly along the said bulkhead line to the intersection with a line bisecting the angle formed by the intersection of the prolongations of the centre lines of Lacombe avenue and Patterson avenue, as these streets are laid out between Bronx River avenue and the bulkhead line of the Bronx River; thence easterly along the said bisecting line to the intersection with a line parallel with Patterson avenue, as laid out west of White Plains road, and passing through the point of beginning; thence easterly along the said line parallel with Patterson avenue to the point or place of beginning.

Fourth—That the abstracts of said estimate of damage and of said assessment for benefit together with the damage and benefit maps, and also all the affidavits, estimates, proofs and

on the 11th day of March, 1910, so a

make the lines and grades conform with those of Castleton avenue, between Columbia street and Jewett avenue, as shown on a map or plan bearing the signature of the President of the Borough of Richmond and dated June 10, 1910, and adopted by the Board of Estimate and Apportionment on July 1, 1910.

NOTICE IS HEREBY GIVEN THAT THE bill of costs, charges and expenses incurred by reason of the proceedings in the above entitled matter will be presented for taxation to one of the Justices of the Supreme Court of the State of New York, Second Department, at a Special Term thereof, to be held for the hearing of motions at the County Court House in the Borough of Brooklyn, in The City of New York, on the 5th day of March, 1912, at 10 o'clock in the forenoon of that day, or as soon thereafter as Counsel can be heard thereon; and that the said bill of costs, charges and expenses has been deposited in the office of the Clerk of the County of Richmond, there to remain for and during the space of ten days, as required by law.

Dated Borough of Manhattan, New York, February 19, 1912.
EDWARD P. DOYLE, WILLIAM J. KENNEY, JAMES E. MULLIGAN, Commissioners of Estimate and Assessment.
JOEL J. SQUIER, Clerk. f19,m1

SECOND DEPARTMENT.

In the matter of the application of The City of New York, acting by and through the Commissioner of Docks, relative to acquiring right and title to and possession of certain lands, premises, rights and property necessary to be taken for the improvement of the waterfront of The City of New York, for ferry purposes, between the southerly line of Thirty-eighth street prolonged, the southerly line of Thirty-ninth street prolonged, the westerly line of Second avenue and the pierhead line established by the Secretary of War in 1890, in the Borough of Brooklyn, in The City of New York.

NOTICE IS GIVEN TO ALL PERSONS interested in the above-entitled proceeding, and to the owner or owners, occupant or occupants of all houses and lots and improved and unimproved lands affected thereby, and to all others whom it may concern, to wit:

First—That the undersigned Commissioners of Estimate have completed their estimate of damage, and that all persons interested in this proceeding, or in any of the lands, tenements and hereditaments and premises affected thereby, having any objection thereto, do file their said objections, in writing, duly verified, with them at their office, No. 166 Montague street, in the Borough of Brooklyn, in The City of New York, on or before March 11, 1912, and that the said Commissioners will hear parties so objecting, and for that purpose will be in attendance in their said office on March 14, 1912, at 2 o'clock p. m.

Second—That the abstract of said estimate of damage, together with the damage map and also all the affidavits, estimates, proofs and other documents used by the Commissioners of Estimate in making the same, have been deposited in the Bureau of Street Openings in the Law Department of The City of New York, No. 166 Montague street, in the Borough of Brooklyn, in said City, there to remain until March 25, 1912.

Third—That provided there be no objections filed to said abstract, the report as to awards herein will be presented for confirmation to the Supreme Court of the State of New York, Second Department, at a Special Term thereof, to be held in the County Court House, in the Borough of Brooklyn, in The City of New York, on April 26, 1912, at the opening of the Court on that day.

Fourth—In case, however, objections are filed to the foregoing abstract of estimate of damage, the motion to confirm the report as to awards shall stand adjourned to the date to be hereafter specified in the notice provided in such cases to be given in relation to filing the final report, pursuant to sections 981 and 984 of the Greater New York Charter, as amended by chapter 658 of the Laws of 1906.

Dated Borough of Brooklyn, New York, February 16, 1912.

CHARLES I. McDERMOTT, REMSEN JOHNSON, BERNHARD BLOCH, Commissioners.
GEORGE T. RIGGS, Clerk. f19,m7

SECOND DEPARTMENT.

In the matter of the application of The City of New York, relative to acquiring title in fee, wherever the same has not been heretofore acquired, to the lands and premises required for the purpose of opening and extending NEWKIRK AVENUE, from Nostrand avenue to Brooklyn avenue, in the Twenty-ninth Ward, Borough of Brooklyn, City of New York.

PURSUANT TO THE STATUTES IN SUCH cases made and provided, notice is hereby given that an application will be made to the Supreme Court of the State of New York, Second Department, at a Special Term of said Court, to be held for the hearing of motions, in the County Court House, in the County of Kings, in the Borough of Brooklyn, The City of New York, on the first day of March, 1912, at the opening of the Court on that day, or as soon thereafter as counsel can be heard thereon, for the appointment of Commissioners of Estimate, one of whom shall be appointed Commissioner of Assessment in the above entitled matter. The nature and extent of the improvement hereby intended is the acquisition of title in fee by The City of New York, for the use of the public, to all the lands and premises, with the buildings thereon and the appurtenances thereto belonging, required for the opening and extending of Newkirk avenue, from Nostrand avenue to Brooklyn avenue, in the Twenty-ninth Ward, Borough of Brooklyn, City of New York, being the following described lots, pieces or parcels of land, viz:

Beginning at the intersection of the east line of Nostrand avenue with the south line of Newkirk avenue, as the same are laid out on the map of the City;

1. Thence northerly along the east line of Nostrand avenue 70 feet;
2. Thence easterly deflecting 90 degrees to the right 1,525 feet to the west line of Brooklyn avenue;
3. Thence southerly along the west line of Brooklyn avenue 70 feet;
4. Thence westerly 1,525 feet to the point of beginning.

The Board of Estimate and Apportionment on the 4th day of May, 1911, duly fixed and determined the area of assessment for benefit in this proceeding as follows:

Bounded on the north by a line midway between Avenue D and Newkirk avenue, and by the prolongation of the said line; on the east by a line midway between Brooklyn avenue and East Thirty-seventh street; on the south by a line midway between Newkirk avenue and Foster avenue, and by the prolongation of the said line, and on the west by a line midway between East Twenty-eighth street and East Twenty-ninth street.

Dated New York, February 17, 1912.
ARCHIBALD R. WATSON, Corporation Counsel, Hall of Records, Borough of Manhattan, New York City. f17,29

SECOND DEPARTMENT.

In the matter of the application of The City of New York, relative to acquiring title, wherever the same has not been heretofore acquired for the same purpose in fee, to the lands, tenements and hereditaments required for the opening and extending of OLMSTEAD PLACE, from Edsall avenue to Indiana place; EDISON PLACE, from Edsall avenue to Indiana place; TESLA PLACE, from Edsall avenue to Indiana place; and RIDGEWOOD PLACE, from Edsall avenue to Myrtle avenue, in the Second Ward, Borough of Queens, City of New York.

NOTICE IS HEREBY GIVEN THAT BY AN order of the Supreme Court, of the State of New York, Second Department, bearing date the 3d day of February, 1912, and duly entered and filed in the office of the Clerk of the County of Queens on the 14th day of February, 1912, Clarence Edwards, Edward C. McParlan and John N. Booth were appointed Commissioners of Estimate in the above entitled proceeding, and that in and by the said order Clarence Edwards was appointed the Commissioner of Assessment.

Notice is further given that pursuant to the statute in such cases made and provided the said Clarence Edwards, Edward C. McParlan and John N. Booth will attend at a Special Term for the hearing of ex parte motions of the Supreme Court of the State of New York, Second Department, to be held in the County Court House, in the Borough of Brooklyn, in The City of New York, on the 1st day of March, 1912, at the opening of the Court on that day, or as soon thereafter as Counsel can be heard thereon, for the purpose of being examined under oath by the Corporation Counsel of The City of New York or any other person having any interest in the said proceeding as to their qualifications to act as such Commissioners.

Dated New York, February 17, 1912.
ARCHIBALD R. WATSON, Corporation Counsel, Hall of Records, Centre and Chambers streets, Borough of Manhattan, City of New York. f17,29

SECOND DEPARTMENT.

In the matter of the application of The City of New York, relative to acquiring title, wherever the same has not been heretofore acquired for the same purpose in fee, to the lands, tenements and hereditaments required for the opening and extending of FIFTIETH STREET, from Astoria avenue to Polk avenue; and FIFTY-FIRST STREET, from the Bulkhead Line of Flushing Bay to a point 100 feet south of Polk avenue, and from Corona avenue to Queens boulevard, in the Second Ward, Borough of Queens, City of New York.

NOTICE IS HEREBY GIVEN THAT BY AN order of the Supreme Court of the State of New York, Second Department, bearing date the 3d day of February, 1912, and duly entered and filed in the office of the Clerk of the County of Queens on the 14th day of February, 1912, Robert B. Lawrence, William J. Hamilton and James H. Quinlan were appointed Commissioners of Estimate in the above entitled proceeding, and that in and by the said order Robert B. Lawrence was appointed the Commissioner of Assessment.

Notice is further given that pursuant to the statute in such cases made and provided the said Robert B. Lawrence, William J. Hamilton and James H. Quinlan will attend at a Special Term for the hearing of ex parte motions of the Supreme Court of the State of New York, Second Department, to be held at the County Court House, in the Borough of Brooklyn, in The City of New York, on the 1st day of March, 1912, at the opening of the Court on that day, or as soon thereafter as Counsel can be heard thereon, for the purpose of being examined under oath by the Corporation Counsel of The City of New York or any other person having any interest in the said proceeding as to their qualifications to act as such Commissioners.

Dated New York, February 17, 1912.
ARCHIBALD R. WATSON, Corporation Counsel, Hall of Records, Centre and Chambers streets, Borough of Manhattan, City of New York. f17,29

SECOND DEPARTMENT.

In the matter of the application of The City of New York, relative to acquiring title in fee, wherever the same has not been heretofore acquired, to the lands and premises required for the purpose of opening and extending ERASMUS STREET, from Bedford avenue to Nostrand avenue, in the Twenty-ninth Ward, Borough of Brooklyn, City of New York.

PURSUANT TO THE STATUTES IN SUCH cases made and provided, notice is hereby given that an application will be made to the Supreme Court of the State of New York, Second Department, at a Special Term of said Court, to be held for the hearing of motions, in the County Court House, in the County of Kings, in the Borough of Brooklyn, The City of New York, on the first day of March, 1912, at the opening of the Court on that day, or as soon thereafter as counsel can be heard thereon, for the appointment of Commissioners of Estimate, one of whom shall be appointed Commissioner of Assessment in the above entitled matter. The nature and extent of the improvement hereby intended is the acquisition of title in fee by The City of New York, for the use of the public, to all the lands and premises, with the buildings thereon and the appurtenances thereto belonging, required for the opening and extending of Erasmus street, from Bedford avenue to Nostrand avenue, in the Twenty-ninth Ward, Borough of Brooklyn, City of New York, being the following described lots, pieces or parcels of land, viz:

Beginning at the intersection of the east line of Bedford avenue with the south line of Erasmus street, as the same are laid out on the map of the City;

1. Thence northerly along the east line of Bedford avenue 60.04 feet;
2. Thence easterly deflecting 88 degrees 11 minutes 40 seconds to the right 1,233.56 feet;
3. Thence easterly deflecting 40 minutes 26 seconds to the right 443.22 feet to the west line of Nostrand avenue;
4. Thence southerly along the west line of Nostrand avenue 60.04 feet;
5. Thence westerly deflecting 92 degrees 5 minutes 2 seconds to the right 445.05 feet;
6. Thence westerly 1,235.12 feet to the point of beginning.

The Board of Estimate and Apportionment on the 18th day of May, 1911, duly fixed and determined the area of assessment for benefit in this proceeding as follows:

Bounded on the north by a line midway between Church avenue and Erasmus street, and by the prolongations of the said line; on the east by a line midway between Nostrand avenue and East Thirty-first street; on the south by a line midway between Erasmus street and Snyder avenue, and by the prolongations of the said line and on the west by a line distant 100 feet westerly from and parallel with the westerly line of Bedford avenue, the said distance being measured at right angles to Bedford avenue.

Dated New York, February 17, 1912.
ARCHIBALD R. WATSON, Corporation Counsel, Hall of Records, Borough of Manhattan, New York City. f17,29

SECOND DEPARTMENT.

In the matter of the application of The City of New York, relative to acquiring title in fee, wherever the same has not been heretofore acquired, to the lands and premises required for the purpose of opening and extending BARRETT STREET, from Sutter avenue to Blake avenue, in the Thirty-second Ward, Borough of Brooklyn, City of New York.

PURSUANT TO THE STATUTES IN SUCH cases made and provided, notice is hereby given that an application will be made to the Supreme Court of the State of New York, Second Department, at a Special Term of said Court, to be held for the hearing of motions, in the County Court House, in the County of Kings, in the Borough of Brooklyn, The City of New York, on the first day of March, 1912, at the opening of the Court on that day, or as soon thereafter as counsel can be heard thereon, for the appointment of Commissioners of Estimate, one of whom shall be appointed Commissioner of Assessment in the above entitled matter. The nature and extent of the improvement hereby intended is the acquisition of title in fee by The City of New York, for the use of the public, to all the lands and premises, with the buildings thereon and the appurtenances thereto belonging, required for the opening and extending of Barrett street, from Sutter avenue to Blake avenue, in the Thirty-second Ward, Borough of Brooklyn, City of New York, being the following described lots, pieces or parcels of land, viz:

1. Thence easterly along the south line of Sutter avenue 60 feet;
2. Thence southerly deflecting 90 degrees to the right 500.46 feet to the north line of Blake avenue;
3. Thence westerly along the north line of Blake avenue 60 feet;
4. Thence northerly 500.46 feet to the point of beginning.

The Board of Estimate and Apportionment on the 15th day of December, 1910, duly fixed and determined the area of assessment for benefit in this proceeding as follows:

Bounded on the north by the southerly line of Sutter avenue; on the east by a line midway between Barrett street and Saratoga avenue; on the south by the northerly line of Blake avenue; and on the west by a line midway between Barrett street and Grafton street.

Dated New York, February 17, 1912.
ARCHIBALD R. WATSON, Corporation Counsel, Hall of Records, Borough of Manhattan, New York City. f17,29

SECOND DEPARTMENT.

In the matter of the application of The City of New York, relative to acquiring title in fee, wherever the same has not been heretofore acquired, to the lands and premises required for the purpose of opening and extending WEST THIRTY-SEVENTH STREET, from the Bulkhead Line of Gravesend Bay to the mean high water line of the Atlantic Ocean, excluding the right-of-way of the New York and Coney Island Railroad, in the Thirty-first Ward, Borough of Brooklyn, City of New York.

PURSUANT TO THE STATUTES IN SUCH cases made and provided, notice is hereby given that an application will be made to the Supreme Court of the State of New York, Second Department, at a Special Term of said Court, to be held for the hearing of motions, in the County Court House, in the County of Kings, in the Borough of Brooklyn, The City of New York, on the first day of March, 1912, at the opening of the Court on that day, or as soon thereafter as counsel can be heard thereon, for the appointment of Commissioners of Estimate, one of whom shall be appointed Commissioner of Assessment in the above entitled matter. The nature and extent of the improvement hereby intended is the acquisition of title in fee by The City of New York, for the use of the public, to all the lands and premises, with the buildings thereon and the appurtenances thereto belonging, required for the opening and extending of West Thirty-seventh street, from the Bulkhead Line of Gravesend Bay to the mean high water line of the Atlantic Ocean, excluding the right-of-way of the New York and Coney Island Railroad, in the Thirty-first Ward, Borough of Brooklyn, City of New York, being the following described lots, pieces or parcels of land, viz:

1. Thence easterly along the United States Bulkhead Line 60 feet;
2. Thence southerly deflecting 90 degrees 30 seconds to the right 2,679.40 feet to the north line of the right-of-way of the New York and Coney Island Railroad;
3. Thence westerly deflecting 121 degrees 59 minutes 30 seconds to the right 70.74 feet along the north line of the right-of-way of the New York and Coney Island Railroad;
4. Thence northerly 2,641.91 feet to the point of beginning.

Beginning at the intersection of the north line of Surf avenue with the east line of West Thirty-seventh street as the same are laid out on the map of the City;

1. Thence westerly along the north line of Surf avenue 66.41 feet;
2. Thence northerly deflecting to the right from a line tangent to Surf avenue at the last mentioned point 64 degrees 14 minutes 3 seconds 79.97 feet to the south line of the right-of-way of the New York and Coney Island Railroad;
3. Thence easterly deflecting 121 degrees 59 minutes 30 seconds to the right along the south line of the right-of-way of the New York and Coney Island Railroad 70.74 feet;
4. Thence southerly 70.96 feet to the point of beginning.

Beginning at the intersection of the south line of Surf avenue with the west line of West Thirty-seventh street as the same are laid out on the map of the City;

1. Thence easterly along the south line of Surf avenue 66.06 feet;
2. Thence southerly deflecting to the right from a line tangent to Surf avenue at the last mentioned point 65 degrees 38 minutes 11 seconds to the mean high water line of the Atlantic Ocean;
3. Thence westerly along the mean high water line of the Atlantic Ocean to a line parallel with and 60 feet westerly from Course No. 2;
4. Thence northerly and parallel with Course No. 2 to the point of beginning.

The Board of Estimate and Apportionment on the 5th day of October, 1911, duly fixed and determined the area of assessment for benefit in this proceeding as follows:

Beginning at the intersection of a line distant 300 feet westerly from and parallel with the westerly line of West Thirty-seventh street, the said distance being measured at right angles to West Thirty-seventh street, with the southerly Bulkhead Line of Gravesend Bay, and running thence easterly along the said southerly Bulkhead Line of Gravesend Bay to the intersection

with the prolongation of a line midway between West Thirty-sixth street and West Thirty-seventh street; thence southwardly along the said line midway between West Thirty-sixth street and West Thirty-seventh street, and along the prolongation of the said line to the intersection with the centre line of Surf avenue; thence easterly along the said centre line of Surf avenue to the intersection with the prolongation of the centre line of West Thirty-sixth street; thence southwardly along the said prolongation of the centre line of West Thirty-sixth street to the mean high water line of the Atlantic Ocean; thence westwardly along the said mean high water line of the Atlantic Ocean to the intersection with a line distant 300 feet westerly from and parallel with the westerly line of West Thirty-seventh street, the said distance being measured at right angles to West Thirty-seventh street; thence northwardly along a course parallel with West Thirty-seventh street to the point of beginning.

Dated New York, February 17, 1912.
ARCHIBALD R. WATSON, Corporation Counsel, Hall of Records, Borough of Manhattan, New York City. f17,29

SECOND DEPARTMENT.

In the matter of the application of The City of New York, relative to acquiring title, wherever the same has not been heretofore acquired for the same purpose in fee, to the lands, tenements and hereditaments required for the opening and extending of STANLEY AVENUE, from Louisiana avenue to Fountain avenue, in the Twenty-sixth Ward, Borough of Brooklyn, The City of New York.

NOTICE IS HEREBY GIVEN TO ALL PERSONS interested in the above entitled proceeding, and to the owner or owners, occupant or occupants of all houses and lots and improved and unimproved lands affected thereby, and to all others whom it may concern, to wit:

First—That the undersigned Commissioners of Estimate, have completed their estimate of damage, and that all persons interested in this proceeding, or in any of the lands, tenements and hereditaments and premises affected thereby, having any objection thereto, do file their said objections in writing, duly verified, with them at their office, No. 166 Montague street, in the Borough of Brooklyn, in The City of New York, on or before the 7th day of March, 1912, and that the said Commissioners will hear parties so objecting, and for that purpose will be in attendance at their said office on the 11th day of March, 1912, at 2 o'clock p. m.

Second—That the undersigned Commissioner of Assessment, has completed his estimate of benefit and that all persons interested in this proceeding, or in any of the lands, tenements and hereditaments and premises affected thereby, having any objections thereto, do file their said objections in writing, duly verified, with him at his office, No. 166 Montague street, in the Borough of Brooklyn, in The City of New York, on or before the 7th day of March, 1912, and that the said Commissioner will hear parties so objecting, and for that purpose will be in attendance at his said office on the 12th day of March, 1912, at 2 o'clock p. m.

Third—That the Commissioner of Assessment has assessed any or all such lands, tenements and hereditaments and premises as are within the area of assessment fixed and prescribed as the area of assessment for benefit by the Board of Estimate and Apportionment on the 15th day of January, 1909, and that the said area of assessment includes all those lands, tenements and hereditaments and premises situate and being in the Borough of Brooklyn, in The City of New York, which, taken together, are bounded and described as follows, viz:

Bounded on the north by a line midway between Vienna avenue and Stanley avenue, as these streets are laid out easterly from Louisiana avenue, and by the prolongations of the said line; on the east by a line always distant 100 feet easterly from and parallel with the easterly line of Fountain avenue, the said distance being measured at right angles to the line of Fountain avenue; on the south by a line midway between Stanley avenue and Wortman avenue, and the prolongations of the said line; and on the west by a line distant 100 feet westerly from and parallel with the westerly line of Louisiana avenue, the said distance being measured at right angles to the line of Louisiana avenue.

Fourth—That the abstracts of said estimate of damage and of said assessment for benefit together with the damage and benefit maps, and also all the affidavits, estimates, proofs and other documents used by the Commissioners of Estimate and by the Commissioner of Assessment in making the same, have been deposited in the Bureau of Street Openings in the Law Department of The City of New York, No. 166 Montague street, in the Borough of Brooklyn, in said City, there to remain until the 18th day of March, 1912.

Fifth—That, provided there be no objections filed to either of said abstracts, the reports as to awards and as to assessments for benefit will be presented for confirmation to the Supreme Court of the State of New York, Second Department, at a Special Term thereof, to be held in the County Court House, in the Borough of Brooklyn, in The City of New York, on the 18th day of April, 1912, at the opening of the Court on that day.

Sixth—In case, however, objections are filed to the foregoing abstracts of estimate and assessment, or to either of them, the motion to confirm the reports as to awards and as to assessments shall stand adjourned to the date to be hereafter specified in the notice provided in such cases to be given in relation to filing the final reports, pursuant to sections 981 and 984 of the Greater New York Charter, as amended by chapter 658 of the Laws of 1906.

Dated, Borough of Brooklyn, New York, February 16, 1912.

JAMES H. McCABE, JAMES A. NOLAN, JR., Commissioners of Estimate; JAMES H. McCABE, Commissioner of Assessment.
EDWARD RIEGELMANN, Clerk. f16,m5

SECOND DEPARTMENT.

In the matter of the application of The City of New York, relative to acquiring title, wherever the same has not been heretofore acquired for the same purpose in fee, to the lands, tenements and hereditaments required for the opening and extending of AVENUE Z, from Jerome avenue to the Bulkhead Line, in the Thirty-first Ward, Borough of Brooklyn, The City of New York.

NOTICE IS HEREBY GIVEN TO ALL PERSONS interested in the above entitled proceeding, and to the owner or owners, occupant or occupants of all houses and lots and improved and unimproved lands affected thereby, and to all others whom it may concern, to wit:

First—That the undersigned Commissioners of Estimate, have completed their estimate of damage, and that all persons interested in this proceeding, or in any of the lands, tenements and hereditaments and premises affected thereby, having any objection thereto, do file their said objections in writing, duly verified, with them at their office, No. 166 Montague street, in the Borough of Brooklyn, in The City of New York, on or before the 7th day of March, 1912; and that the said Commissioners will hear parties so

objecting, and for that purpose will be in attendance at their said office on the 8th day of March, 1912, at 11 o'clock, a. m.

Second—That the undersigned, Commissioner of Assessment, has completed his estimate of benefit and that all persons interested in this proceeding, or in any of the lands, tenements and hereditaments and premises affected thereby, having any objection thereto, do file their said objections in writing, duly verified, with him at his office, No. 166 Montague street, in the Borough of Brooklyn, in The City of New York, on or before the 7th day of March, 1912, and that the said Commissioner will hear parties so objecting, and for that purpose will be in attendance at his said office on the 15th day of March, 1912, at 11 o'clock, a. m.

Third—That the Commissioner of Assessment has assessed any or all such lands, tenements and hereditaments and premises as are within the area of assessment fixed and prescribed as the area of assessment for benefit by the Board of Estimate and Apportionment on the 10th day of April, 1908, and that the said area of assessment includes all those lands, tenements and hereditaments and premises situate and being in the Borough of Brooklyn, in The City of New York, which, taken together, are bounded and described as follows, viz.:

Bounded on the north by a line midway between Avenue Y and Avenue Z and the prolongation thereof; on the east by the Bulkhead Line as laid out on the Town Commissioners' map, easterly from Knapp street; on the south by a line midway between Avenue Z and Voorhies avenue; on the west by a line which bisects the angle formed by the prolongation of the easterly line of East Twenty-third street, and the westerly line of East Twenty-fourth street.

Fourth—That the abstracts of said estimate of damage and of said assessment for benefit together with the damage and benefit maps, and also all the affidavits, estimates, proofs and other documents used by the Commissioners of Estimate and by the Commissioner of Assessment in making the same, have been deposited in the Bureau of Street Openings in the Law Department of The City of New York, No. 166 Montague street, in the Borough of Brooklyn, in said City, there to remain until the 18th day of March, 1912.

Fifth—That, provided there be no objections filed to either of said abstracts, the reports as to awards and as to assessments for benefit herein will be presented for confirmation to the Supreme Court of the State of New York, Second Department, at a Special Term thereof, to be held in the County Court House in the Borough of Brooklyn, in The City of New York, on the 18th day of April, 1912, at the opening of the Court on that day.

Sixth—In case, however, objections are filed to the foregoing abstracts of estimate and assessment, or to either of them, the motion to confirm the reports as to awards and as to assessments shall stand adjourned to the date to be hereafter specified in the notice provided in such cases to be given in relation to filing the final reports, pursuant to sections 981 and 984 of the Greater New York Charter, as amended by chapter 658 of the Laws of 1906.

Dated, Borough of Brooklyn, New York, February 16, 1912.

FREDERICK E. GUNNISON, EDWIN L. GARVIN, W. C. W. CHILD, Commissioners of Estimate; FREDERICK E. GUNNISON, Commissioner of Assessment.

EDWARD RIEGELMANN, Clerk. f16,m5

SECOND DEPARTMENT.

In the matter of the application of The City of New York, relative to acquiring title wherever the same has not been heretofore acquired, for the same purpose in fee, to the lands, tenements and hereditaments required for the opening and extending of PROSPECT AVENUE, from Metropolitan avenue to Putnam avenue, in the Second Ward, Borough of Queens, City of New York.

NOTICE IS HEREBY GIVEN TO ALL PERSONS interested in the above-entitled proceeding, and to the owner or owners, occupant or occupants of all houses and lots and improved and unimproved lands affected thereby, and to all others whom it may concern, to wit:

First—That the undersigned, Commissioners of Estimate, have completed their estimate of damage, and that all persons interested in this proceeding, or in any of the lands, tenements and hereditaments and premises affected thereby, having any objection thereto, do file their said objections in writing, duly verified, with them at their office, in the Municipal Building, Court House Square, Long Island City, in the Borough of Queens, in The City of New York, on or before the 28th day of February, 1912, and that the said Commissioners will hear parties so objecting, and for that purpose will be in attendance at their said office on the 1st day of March, 1912, at 2 o'clock p. m.

Second—That the undersigned, Commissioner of Assessment, has completed his estimate of benefit and that all persons interested in this proceeding, or in any of the lands, tenements and hereditaments and premises affected thereby, having any objection thereto, do file their said objections in writing, duly verified, with him at his office, in the Municipal Building, Court House Square, Long Island City, in the Borough of Queens, in The City of New York, on or before the 28th day of February, 1912, and that the said Commissioner will hear parties so objecting, and for that purpose will be in attendance at his said office on the 4th day of March, 1912, at 2 o'clock p. m.

Third—That the Commissioner of Assessment has assessed any or all such lands, tenements and hereditaments and premises as are within the area of assessment fixed and prescribed as the area of assessment for benefit by the Board of Estimate and Apportionment on the 5th day of November, 1909, and that the said area of assessment includes all those lands, tenements and hereditaments and premises situate and being in the Borough of Queens, in The City of New York, which, taken together, are bounded and described as follows, viz.:

Beginning at a point on the southerly line of Metropolitan avenue midway between Prospect avenue and John street, and running thence northwardly at right angles to Metropolitan avenue, a distance of 166 feet; thence eastwardly and parallel with Metropolitan avenue to the intersection with a line parallel with Prospect avenue as laid out between Metropolitan avenue and Bleecker street, and passing through a point on the northerly side of Bleecker street midway between Prospect avenue and Vinton street; thence southwardly along the said line parallel with Prospect avenue to the intersection with a line bisecting the angle formed by the intersection of the prolongations of the southerly line of Ralph street and the northerly line of Grove street, as these streets are laid out between Prospect avenue and Fresh Pond road; thence eastwardly along the said bisecting line to the intersection with a line bisecting the angle formed by the intersection of the prolongation of the easterly line of Prospect avenue and the westerly line of Fresh Pond road, as these streets are laid out between Grove street and Woodbine street; thence southwardly along the said bisecting line to the intersection with the northerly line of Putnam avenue; thence southwardly at right angles to Putnam avenue a distance of 160.05 feet; thence westwardly and always distant 160.05 feet southerly from and parallel with

the northerly line of Putnam avenue to the intersection with the prolongation of a line midway between Prospect avenue and Forest avenue, as these streets are laid out between Madison street and Linden street; thence northwardly along the said line midway between Prospect avenue and Forest avenue; and along the prolongations of the said line, to the intersection with a line at right angles to Ralph street and passing through a point on its northerly side midway between Forest avenue and Prospect avenue; thence northwardly along the said line at right angles to Ralph street to the intersection with a line midway between Ralph street and Bleecker street, as these streets are laid out between Forest avenue and Prospect avenue; thence eastwardly along the said line midway between Ralph street and Bleecker street to the intersection with a line parallel with Prospect avenue and passing through the point of beginning; thence northwardly along the said line parallel with Prospect avenue to the point or place of beginning.

Fourth—That the abstracts of said estimate of damage and of said assessment for benefit together with the damage and benefit maps, and also all the affidavits, estimates, proofs and other documents used by the Commissioners of Estimate and by the Commissioner of Assessment in making the same, have been deposited in the Bureau of Street Openings in the Law Department of The City of New York, in the Municipal Building, Court House Square, in the Borough of Queens, in said City, there to remain until the 1st day of March, 1912.

Fifth—That, provided there be no objections filed to either of said abstracts, the reports as to awards and as to assessments for benefit herein will be presented for confirmation to the Supreme Court of the State of New York, Second Department, at a Special Term thereof for the hearing of motions, to be held in the County Court House in the Borough of Brooklyn, in The City of New York, on the 18th day of April, 1912, at the opening of the Court on that day.

Sixth—In case, however, objections are filed to the foregoing abstracts of estimate and assessment or to either of them the motion to confirm the reports as to awards and as to assessments shall stand adjourned to the date to be hereafter specified in the notice provided in such cases to be given in relation to filing the final reports, pursuant to sections 981 and 984 of the Greater New York Charter, as amended by chapter 658 of the Laws of 1906.

Dated Borough of Manhattan, New York, February 2, 1912.

GEO. A. GREGG, Chairman; EDWARD DUFFY, EDWARD DE F. SMITH, Commissioners of Estimate.

GEO. A. GREGG, Commissioner of Assessment. WALTER C. SHEPPARD, Clerk. f7,26

SUPREME COURT—THIRD JUDICIAL DISTRICT.

THIRD JUDICIAL DISTRICT.

In the matter of the application of the Board of Water Supply of The City of New York to acquire real estate in the County of Ulster, under chapter 724 of the Laws of 1905, and the acts amendatory thereof for the purpose of providing an additional supply of pure and wholesome water for the use of The City of New York.

Ashokan Reservoir, Parcels 56a, 56b, 56c and 73. Northern Aqueduct, Parcels 145, 154, 155, 164b, 189, 201 and 209.

PUBLIC NOTICE IS HEREBY GIVEN THAT the first separate report of Irving L. Ernst, Patrick J. Shea and Edward L. Merritt, duly appointed Commissioners of Appraisal in the above-entitled proceeding, was filed in the office of the Clerk of the County of Ulster at Kingston, New York, on the 31st day of January, 1912, and includes Parcels 56a, 56b, 56c and 73, which were originally embraced in the proceeding known as Ashokan Reservoir, Section No. 2, and Parcels Nos. 145, 154, 155, 164b, 189 and 201, which were originally embraced in proceeding known as Northern Aqueduct, Section No. 4, and Parcel No. 209, which was originally embraced in the proceeding known as Northern Aqueduct, Section No. 5.

Further notice is hereby given that an application will be made at a Special Term of the Supreme Court to be held at the Court House in the City of Troy, New York, on the 2d day of March, 1912, at 10 o'clock in the forenoon of that day, or as soon thereafter as counsel can be heard, for an order confirming said report, and for such other and further relief as to the Court may seem just.

Dated January 25, 1912. ARCHIBALD R. WATSON, Corporation Counsel, Office and Post Office Address, Hall of Records, Borough of Manhattan, City of New York. f9,m1

THIRD JUDICIAL DISTRICT.

In the matter of the application and petition of John A. Bensel, Charles N. Chadwick and Charles A. Shaw, constituting the Board of Water Supply of The City of New York to acquire real estate for and on behalf of The City of New York in the Town of Hurley, County of Ulster, State of New York, under chapter 724 of the Laws of 1905 and the acts amendatory thereof, for the purpose of providing an additional supply of pure and wholesome water for the use of The City of New York.

Ashokan Reservoir, Section No. 6.

PUBLIC NOTICE IS HEREBY GIVEN THAT the Fifth Separate Report of the Commissioners of Appraisal in the above entitled proceeding signed by a majority of said Commissioners was filed in the office of the Clerk of the County of Ulster at Kingston, New York, on the 16th day of January, 1912, and includes Parcels Nos. 232, 234, 239b, 265, 266 and 268.

Further notice is hereby given that an application will be made at a Special Term of the Supreme Court of the Third Judicial District to be held at the Court House in the City of Troy, New York, on the 2d day of March, 1912, at 10 o'clock in the forenoon of that day or as soon thereafter as Counsel can be heard, for an order confirming the awards made for said parcels, and reversing and setting aside so much of said report as contain recommendations that there be allowed certain sums specified therein for Counsel fees, and the sums therein recommended to be allowed for expenses and disbursements, including reasonable compensation for witnesses, and for such other and further relief as to the Court may seem just.

Dated January 25, 1912. ARCHIBALD R. WATSON, Corporation Counsel, Office and Postoffice address, Hall of Records, corner of Chambers and Centre streets, Borough of Manhattan, City of New York. f29,m1

THIRD JUDICIAL DISTRICT.

In the matter of the application of J. Edward Simmons, Charles N. Chadwick and Charles A. Shaw, constituting the Board of Water Supply of The City of New York, to acquire

real estate for and on behalf of The City of New York under chapter 724 of the Laws of 1905 and the acts amendatory thereof, in the Town of Olive, Ulster County, New York, for the purpose of providing an additional supply of pure and wholesome water for the use of The City of New York.

Ashokan Reservoir, Section No. 2.

PUBLIC NOTICE IS HEREBY GIVEN THAT a report of Alanson Page Smith, Isaiah Fuller and Reginald W. Rives, duly appointed Commissioners of Appraisal in the above entitled proceeding was filed in the office of the Clerk of the County of Ulster at Kingston, New York, on the 15th day of January, 1912, and covers Parcel No. 54.

Further notice is hereby given that an application will be made at a Special Term of the Supreme Court, Third Judicial District, to be held at the Court House in the City of Troy, New York, on the 2d day of March, 1912, at 10 o'clock in the forenoon of that day or as soon thereafter as counsel can be heard, for an order confirming said report and for such other and further relief as to the Court may seem just.

Dated January 25, 1912. ARCHIBALD R. WATSON, Corporation Counsel, Office and Postoffice address, Hall of Records, corner of Chambers and Centre streets, Borough of Manhattan, City of New York. f29,m1

SUPREME COURT—NINTH JUDICIAL DISTRICT.

NINTH JUDICIAL DISTRICT.

In the matter of the application and petition of John A. Bensel, Charles N. Chadwick and Charles A. Shaw, constituting the Board of Water Supply of The City of New York to acquire real estate for and on behalf of The City of New York under chapter 724 of the Laws of 1905, and the acts amendatory thereof, in the Towns of Montgomery, Newburgh and Cornwall, Orange County, and Philipstown, Putnam County, N. Y., for the purpose of providing an additional supply of pure and wholesome water for the use of The City of New York.

NORTHERN AQUEDUCT DEPARTMENT. (Catskill Aqueduct.) Section 6.

PUBLIC NOTICE IS HEREBY GIVEN THAT the Fourth Separate Report of the Commissioners of Appraisal in the above entitled proceeding was filed in the office of the Clerk of the County of Putnam at Carmel in said County on the 30th day of January, 1912, and covers Parcels Nos. 296, 297, 301, 306, 307, 308, 309, 310 and 311.

Further notice is hereby given that an application will be made at a Special Term of the Supreme Court, Ninth Judicial District, to be held at the Judges' Chambers in the Village of Nyack, Rockland County, New York, on the 9th day of March, 1912, at 10 o'clock in the forenoon or as soon thereafter as counsel can be heard, for an order confirming said report and for such other and further relief as to the Court may seem just. Reserving to The City of New York the right to oppose the confirmation of any or all of the awards included in said report.

Dated February 13, 1912. ARCHIBALD R. WATSON, Corporation Counsel, Office and Postoffice Address, Hall of Records, corner Chambers and Centre streets, Borough of Manhattan, City of New York. f16,m8

NOTICE TO BIDDERS AT SALES OF OLD BUILDINGS, ETC.

TERMS AND CONDITIONS UNDER WHICH BUILDINGS, ETC., WILL BE SOLD FOR REMOVAL FROM CITY PROPERTY.

THE BUILDINGS AND APPURTENANCES thereto will be sold to the highest bidder, who must pay cash or certified check, drawn to the order of the Comptroller of The City of New York, and must also give a certified check or cash in half the amount of the purchase price as security for the faithful performance of the terms and conditions of the sale. Where the amount of the purchase price does not equal or exceed the sum of \$50, the sum of \$50 shall be the amount of the security to be deposited. This security may at any time after the expiration of the contract period be applied by the City to the cost of completing any of the work required under the contract, but unfinished at the expiration of the contract period.

The purchaser shall not lease, occupy, cause or permit the building or buildings, or purchased by him to be used or occupied for any purpose other than that of their speedy removal, nor shall he collect any rental or other revenue for the use of either the land or the buildings, etc., situated thereon. The breach of either or any of these conditions shall forthwith void the sale and cause immediate forfeiture of the purchase money and the security deposited for the faithful performance of the conditions of the sale. The placing therein or permitting the occupancy of any such building by any tenant free, for rent or otherwise, excepting the necessary watchmen or the workmen engaged in the actual demolition thereof, shall of itself be a breach of the above conditions of sale.

The sale will be as of the condition of the property on date of delivery thereof to the purchaser. The City of New York will not be responsible for any change or loss which may occur after the condition of the buildings, or their appurtenances between the time of the sale thereof and the time of delivering possession to the purchaser, after being properly vacated of all tenants. The sale and delivery to purchaser will be made as nearly together as the circumstance of vacating the structures of their tenants will permit.

All the material of the buildings, sheds, walks, structures and cellars of whatsoever nature, with their exterior and interior fixtures, appurtenances and foundations of all kinds, except the exterior walls of the buildings and their foundations and the sidewalks and curb in front of said buildings, extending within the described area shall be torn down and removed from the premises. None of the dirt, debris or waste resulting from demolition shall be allowed to remain on the premises, except old mortar or plaster only, which may be left, but not higher at any point than two feet below the curb opposite that point. The exterior walls and their foundations shall be taken down only to a plane whose elevation shall be the level of the curb in front of the building. Where there is no curb the elevation of the surrounding ground shall be considered curb level. All wells, cesspools, sinks, etc., existing on the property must be filled to the level of the surrounding ground with clean earth.

The purchaser at the sale shall also withdraw and remove all abandoned water taps and old service mains, and in place thereof cause to be inserted a brass plug in the main water pipe in the street, in compliance with the rules and regulations of the Department of Water Supply, Gas and Electricity, and furnish the Department of Finance with a certificate from the Department of Water Supply, Gas and Electricity that this has been performed.

The purchaser at the sale shall also remove all house sewer connections to the main sewer in the street, and the opening of the main sewer in street shall be properly closed in compliance with the directions of the Bureau of Sewers in the Borough in which the buildings are situated, and furnish the Department of Finance with a certificate from the Bureau of Sewers that the work has been properly performed.

The permit for all opening in the street to be obtained by and at the expense of the purchaser of the building.

Failure to remove said buildings, appurtenances, or any part thereof, within thirty days from the day of possession will work forfeiture of ownership of such buildings, appurtenances, or portion as shall then be left standing, together with all moneys paid by said purchaser on account thereof at the time of the sale, and the bidder's assent to the above conditions being understood to be implied by the act of bidding, and The City of New York will, without notice to the purchaser, cause the same to be removed, and the cost and expense thereof charged against the security above mentioned.

The work of removal must be carried on in every respect in a thorough and workmanlike manner, and must be completed within thirty days from the day of possession, and the successful bidder will provide and furnish all materials of labor and machinery necessary thereto, and will place proper and sufficient guards and fences and warning signs by day and night for the prevention of accidents, and will indemnify and save harmless, The City of New York, its officers, agents and servants, and each of them, against any and all suits and actions, claims and demands of every name and description brought against it, them or any of them, and against and from all damage and costs to which it, they or any of them be put by reason of injury to the person or property of another, resulting from negligence or carelessness in the performance of the work, or in guarding the same, or from any improper or defective materials or machinery, implements or appliances used in the removal of said buildings.

Where party walls are found to exist between buildings purchased by different bidders, the materials of said party walls shall be understood to be equally divided between the separate purchasers.

Party walls and fences, when existing against adjacent property not sold, shall not be taken down. All furrings, plaster, chimneys, projecting brick, etc., on the faces of such party walls are to be taken down and removed. The walls shall be made permanently self-supporting, beam-ends, etc., bricked up, and the wall pointed and made to exclude wind and rain and present a clean exterior. The roofs and adjacent buildings shall be properly flashed and painted and made watertight where they have been disturbed by the operations of the contractor.

The Comptroller of The City of New York reserves the right on the day of sale to withdraw from sale any of the buildings, parts of buildings and machinery included therein, or to reject any and all bids; and it is further

Resolved, That, while the said sale is held under the supervision of the Commissioners of the Sinking Fund, the Comptroller is authorized to cause the sale to be advertised and to direct the sale thereof as financial officer of the City.

PROPOSALS FOR BIDS AND ESTIMATES FOR THE CITY OF NEW YORK.

NOTICE TO CONTRACTORS. GENERAL INSTRUCTIONS TO BIDDERS.

The person or persons making a bid or estimate for any services, work, materials or supplies for The City of New York, or for any of its departments, bureaus or offices shall furnish the same in a sealed envelope, indorsed with the title of the supplies, materials, work or services for which the bid or estimate is made, with his or their name or names and the date of presentation to the President or Board or to the head of the Department at his or its office, on or before the date and hour named in the advertisement for the same, at which time and place the estimates received will be publicly opened by the President or Board or head of said Department, and read, and the award of the contract made according to law as soon thereafter as practicable.

Each bid or estimate shall contain the name and place of residence of the person making the same, and names of all persons interested with him therein, and, if no other person be so interested, it shall distinctly state that fact; also, that it is made without any connection with any other person making an estimate for the same purpose, and is in all respects fair and without collusion or fraud, and that no member of the Board of Aldermen, head of a Department, chief of a Bureau, deputy thereof, or clerk therein, or other officer of The City of New York is, shall be or become interested, directly or indirectly, as contracting party, partner, stockholder, surety or otherwise in or in the performance of the contract, or in the supplies, work or business to which it relates, or in any portion of the profits thereof. The bid or estimate must be verified by the oath, in writing, of the party or parties making the estimate that the several matters stated herein are in all respects true.

Each bid or estimate shall be accompanied by the consent, in writing, of two householders or freeholders in The City of New York, or of a guaranty or surety company duly authorized by law to act as surety, and shall contain the matters set forth in the blank forms mentioned below.

No bid or estimate will be considered unless as a condition precedent to the reception or consideration of any proposal, it be accompanied by a certified check upon one of the State or National banks of The City of New York, drawn to the order of the Comptroller, or money to the amount of five per centum of the amount of the bond required, as provided in section 420 of the Greater New York Charter.

The certified check or money should not be inclosed in the envelope containing the bid or estimate, but should be either inclosed in a separate envelope addressed to the head of the Department, President or Board, or submitted personally upon the presentation of the bid or estimate.

For particulars as to the quantity and quality of the supplies, or the nature and extent of the work, reference must be made to the specifications, schedules, plans, etc., on file in the said office of the President, Board or Department.

No bid shall be accepted from or contract awarded to any person who is in arrears to The City of New York upon debt or contract, or who is a defaulter, as surety or otherwise, upon any obligation to the City.

The contract must be bid for separately. The right is reserved in each case to reject all bids or estimates if it is deemed to be for the interest of the City so to do.

Bidders will write out the amount of their bids or estimates in addition to inserting the same in figures.

Bidders are requested to make their bids or estimates upon the blank forms prepared and furnished by the City, a copy of which, with the proper envelope in which to inclose the bid, together with a copy of the contract, including the specifications, in the form approved by the Corporation Counsel can be obtained upon application therefor at the office of the Department for which the work is to be done. Plans and drawings of construction work may also be seen there.