

# THE CITY RECORD.

VOL. XLIII. NUMBER 12801.

NEW YORK, SATURDAY, JUNE 19, 1915.

PRICE, 3 CENTS.

## THE CITY RECORD.

OFFICIAL JOURNAL OF THE CITY OF NEW YORK.  
Published Under Authority of Section 1526, Greater New York Charter, by the  
BOARD OF CITY RECORD.

JOHN PURROY MITCHEL, MAYOR.  
FRANK L. POLK, CORPORATION COUNSEL. WILLIAM A. PRENDERGAST, COMPTROLLER.

DAVID FERGUSON, SUPERVISOR.

Supervisor's Office, Municipal Building, 8th floor.

Published daily, at 9 a. m., except legal holidays, at Nos. 96 and 98 Reade street (north side), between West Broadway and Church street, New York City.

Subscription, \$9.30 per year, exclusive of supplements. Daily issue, 3 cents a copy.

SUPPLEMENTS: Civil List (containing names, salaries, etc., of the City employees), Two Dollars; Official Canvass of Votes, 10 cents; Registry Lists, 5 cents each assembly district; Law Department Supplement, 10 cents; Annual Assessed Valuation of Real Estate, 25 cents each section; postage prepaid.

ADVERTISING: Copy for publication in the CITY RECORD must be received at least TWO (2) days before the date fixed for the first insertion; when proof is required for correction before publication, copy must be received THREE (3) days before the date fixed for the first insertion.

COPY for publication in the corporation newspapers of Brooklyn must be received at least THREE (3) days before the date fixed for the first insertion.

Entered as Second-class Matter, Post Office at New York City.

## TABLE OF CONTENTS.

Aldermen, Board of—		Finance, Department of—	
Hearings by the Committee on Buildings	4959	Report of Chamberlain for May, 1915	4966
Public Hearing by the Committee on General Welfare	4959	Sureties on Contracts	4969
Assessors, Board of—		Vouchers Received June 18, 1915	4962
Notice to Present Claims for Damages	4969	Warrants Made Ready for Payment June 18, 1915	4959
Completion of Assessments	4969	Fire Department—	
Bellevue and Allied Hospitals—		Abstract of Transactions from May 24 to June 5, 1915	4967
Proposals	4972	Proposals	4973
Bellevue and Allied Hospitals; Correction, Fire, Health; Parks, Manhattan and Richmond; Parks, Bronx; Parks, Brooklyn; Police, Public Charities, Water Supply, Gas and Electricity, Departments of—		Proposals	4968
Proposals	4980	Instructions to Bidders for Work to Be Done or Supplies to Be Furnished	4982
Bellevue and Allied Hospitals; Police, Public Charities, Tenement House, Departments of—		Manhattan, Borough of—	
Proposals	4968	Proposals	4969
Bellevue and Allied Hospitals; Public Charities, Correction, Health, Departments of—		Municipal Civil Service Commission—	
Proposals	4972	Eligible Lists	4959
Board Meetings	4973	Notices of Examinations	4974
Bridges, Department of—		Notice to Bidders at Sales of Old Buildings, etc.	4982
Report for Week Ended June 5, 1915	4966	Official Directory	4967
Proposals	4973	Parks, Department of—	
Report for Week Ended June 9, 1915	4967	Auction Sale	4973
Brooklyn, Borough of—		Proposals	4974
Proposals	4972	Sale of Privileges	4973
Report for Week Ended June 5, 1915	4965	Police Department—	
Changes in Departments, etc.	4966	Owners Wanted for Unclaimed Property	4972
City Record, Board of—		Public Charities, Department of—	
Auction Sale	4980	Proposals	4974
Docks and Ferries, Department of—		Public Recreation Commission—	
Proposals	4968	Proposals	4973
Education, Department of—		Public Service Commission, First District—	
Contracts Awarded June 14, 1915	4967	Invitation to Contractors	4969
Proposals	4971	Queens, Borough of—	
Elections, Board of—		Proposals	4980
Proposals	4974	Richmond, Borough of—	
Estimate and Apportionment, Board of—		Proposals	4971
Notice of Public Hearings, Franchise Matters	4974	Report for Week Ended May 29, 1915	4965
Notices of Public Hearings, Public Improvement Matters	4974	Supreme Court, First Department—	
Finance, Department of—		Application to Amend Proceedings	4980
Abstract of Transactions for Week Ended May 8, 1915	4963	Filing Preliminary Abstracts	4981
Confirmation of Assessments	4970	Hearings on Qualifications	4980
Interest on City Bonds and Stock	4969	Supreme Court, Second Department—	
Notice of Sale of Corporate Stock	4971	Application to Amend Proceedings	4981
		Filing Bill of Costs	4982
		Filing Final Reports	4982
		Filing Preliminary Abstracts	4982
		Hearings on Qualifications	4981
		Water Supply, Board of—	
		Proposals	4973

## BOARD OF ALDERMEN.

### Hearings by the Committee on General Welfare.

PUBLIC NOTICE IS HEREBY GIVEN that the Committee on General Welfare of the Board of Aldermen will hold a public hearing in the Aldermanic Committee Room, City Hall, Borough of Manhattan, on FRIDAY, JUNE 25TH, 1915, at 2 o'clock p. m., on the following matters:

No. 1678. An ordinance to amend section 4 of article 1 of chapter 3 of the Code of Ordinances of The City of New York, relative to revocation of licenses for public exhibitions or performances.

No. 1710. An ordinance to amend article 2 of chapter 14 of the Code of Ordinances, relating to "billiard and pool tables."

All persons interested are invited to attend.

j15,25 P. J. SCULLY, City Clerk and Clerk of the Board of Aldermen.

### Hearings by the Committee on Buildings.

PUBLIC NOTICE IS HEREBY GIVEN that the Committee on Buildings of the Board of Aldermen will hold a public hearing in the Aldermanic Chamber, City Hall, Borough of Manhattan, on FRIDAY, JUNE 25, 1915, at 2.30 o'clock p. m., on a proposed ordinance relative to Reinforced Concrete Construction. (See minutes of June 15, 1915.)

All persons interested are invited to attend.

j16,25 P. J. SCULLY, City Clerk and Clerk of the Board of Aldermen.

PUBLIC NOTICE IS HEREBY GIVEN that the Committee on Buildings of the Board of Aldermen will hold a public hearing in the Aldermanic Chamber, City Hall, Borough of Manhattan, on FRIDAY, JUNE 25, 1915, at 2 o'clock p. m., on the following matter:

No. 1834. An ordinance relating to fireproof construction in the City of New York. (See minutes of June 8, 1915.)

All persons interested are invited to attend.

j9,25 P. J. SCULLY, City Clerk and Clerk of the Board of Aldermen.

## MUNICIPAL CIVIL SERVICE COMMISSION.

### Eligible Lists.

Veterinarian—Promulgated June 16th, 1915.

- Ackerman, Edwin B., 185 Gates Avenue, Brooklyn, 88.10.
- Little, George W., 291 West Houston Street, 87.60.
- Slawson, Alexander, 47 West 39th Street, 86.30.
- Danziger, Max, 119 Clinton Avenue, Brooklyn, 85.60.
- Butts, Emmett K., 196 Ridgewood Avenue, Newark, N. J., 83.70.
- Clayton, Charles E., 207 West 55th Street, 83.
- Rohrer, Christian G., 522 West 136th St., 82.60.
- Goubeand, George J., 60 Linden Avenue, Flushing, L. I., 82.50.
- Apfelberg, Samuel M., 702 E. 6th Street, 79.50.

- Milman, Maurice H., 1085 Eastern Parkway, Brooklyn, 78.90.
- Schneweg, Frederic W., 702 E. 133rd St., 78.30.
- Nimphins, Harry F., 464 East 155th Street, 77.90.
- Ross, Crittenden, 477 West 150th Street, 76.90.
- Combs, Eugene, Hotel Empire, 63rd Street and Broadway, 76.60.
- Schneler, Otto R., 1314 Jefferson Avenue, Brooklyn, 76.20.

### Supervising Nurse (Male).

- Cronin, Edw. J., Wards Island, 83.
- McGovern, Thos. F., Manhattan State Hospital, Wards Island, N. Y. C., 79.
- Quinn, Edw. P., 581 E. 28th Street, Brooklyn, 79.

### Promotion to Law Clerk, 3rd Grade.

#### Health Department.

- Fetherston, William T., 77a Bayview Avenue, New Brighton, 88.25.

### Promotion to Watchman, Grade 1.

#### Parks, Queens.

- Schnell, John (veteran), 2510 Myrtle Avenue, Glendale, 77.22.
- Werner, Charles, 44 Nichols Avenue, Glendale, 83.40.
- Jackson, Jarvis, 420 Hillside Avenue, Jamaica, 80.50.

### President of the Borough of The Bronx.

#### Public Buildings and Offices—

- Magrath, Cornelius, 3042 Bainbridge Avenue, Bronx, 85.40.
- Roche, Charles C., 488 E. 163rd Street, Bronx, 82.
- Muller, Christopher, Quincy Street, Westchester, Bronx, 80.50.

#### Parks, Bronx.

- Kingston, Joseph, 533 E. 145th Street, Bronx, 85.90.
- Cossa, Raffaele, 3550 Holland Avenue, Bronx, 82.70.
- Vaughan, Louis S., 2011 Valentine Avenue, Bronx, 78.80.
- McGeehan, Daniel, 1731 Weeks Avenue, Bronx, 77.62.
- Clendaniel, Thomas W., 163 E. 144th Street, Bronx, 77.10.

## DEPARTMENT OF FINANCE.

### WARRANTS MADE READY FOR PAYMENT IN DEPARTMENT OF FINANCE FRIDAY, JUNE 18, 1915.

Below is a statement of warrants made ready for payment on the above date, showing therein the Department of Finance voucher number, the dates of the invoices or the registered number of the contract, the date the voucher was filed in the Department of Finance, the name of the payee and the amount of the warrant.

Where two or more bills are embraced in the warrant, the dates of the earliest and latest are given, excepting that, when such payments are made under a contract, the registered number of the contract is shown in the place of the second invoice date.

Where the word "final" is shown after the name of the payee, payment will not be made until thirty days after the completion and acceptance of the work, but all of the other warrants mentioned will be forwarded through the mail unless some reason exists why payment is to be made in person, in which event written notice will be promptly given to the claimant.

In making a written or verbal inquiry at this office for any of the above mentioned warrants, it is requested that reference be made by the Department of Finance voucher number.

WILLIAM A. PRENDERGAST, Comptroller.

Finance Voucher No.	Invoice Dates or Contract Number.	Received in Department of Finance.	Name of Payee.	Amount.
<b>Board of Aldermen.</b>				
78507	6- 1-15	6-12-15	United Electric Service Co.	\$5 60
78505		6-12-15	Harry W. Mott	1 75
78504		6-12-15	Charles A. Glaser	7 10
<b>Armory Board.</b>				
78562			Thomas J. York	\$8 60
78010	5-24-15	6-11-15	T. J. Cummins Plumbing Co.	69 00
78009	5-29-15	6-11-15	T. E. Quinn	79 05
<b>Department of Bridges.</b>				
78759		6-14-15	J. A. Knighton, Engineer in Charge.	\$27 80
78185	5-20-15	6-11-15	Thos. W. Kiley & Co.	12 33
78188	5-25-15	6-11-15	J. M. Kohlmeier	15 29
78190	6- 1-15	6-11-15	Chas. Madden	13 60
78180	5- 5-15. 5-29-15	6-11-15	E. F. Keating Co.	32 53
78760		6-14-15	J. A. Knighton, Engineer in Charge.	2 25
74705	39179	6- 4-15	Vulcan Rail & Construction Co.	20,830 19
78196	5-25-15. 5-27-15	6-11-15	Smith & Loughlin	32 00
78195	5-24-15	6-11-15	The Motor Car Equipment Co.	4 67
78194	6- 1-15	6-11-15	John H. Meyer	25 00
78192	5-31-15	6-11-15	Patrick J. Murphy	23 50
78191	5-31-15	6-11-15	John J. Kelly	36 00
78184	5-28-15	6-11-15	John W. Masury & Son	9 00
78187	5-18-15	6-11-15	Smith & Loughlin	44 66
78186	5-24-15	6-11-15	E. F. Keating Co.	14 26
78183	5-27-15	6-11-15	John A. Roebling's Sons Co. of New York	61 20
78179	5-18-15	6-11-15	Agent and Warden, Sing Sing Prison.	7 67
78178	5-24-15	6-11-15	The Yale & Towne Mfg. Co.	2 30
78175	5-28-15	6-11-15	Elbe File & Binder Co.	5 85
78197	5-13-15	6-11-15	The Scranton Bolt & Nut Co.	27 03
78201	5-17-15. 5-19-15	6-11-15	Waterbury Company	76 41
78202	5-18-15. 5-28-15	6-11-15	The Trumbull Electric Mfg. Co.	16 70
<b>Bellevue and Allied Hospitals.</b>				
77250	3-31-15. 4-30-15	6-10-15	J. Saron	\$34 75
77225	4-30-15	6-10-15	Edward West	41 96
77245	4-24-15	6-10-15	The Schaeffer & Budenberg Mfg. Co.	23 50
77228	4-30-15	6-10-15	New York Diet Kitchen Association.	91 00
77233	4-16-15. 5-24-15	6-10-15	Vacuum Oil Co.	59 24
74864	1-22-15. 39093	6- 4-15	N. Z. Graves & Co., New York Branch	234 00
77249	5- 1-15	6-10-15	Wm. A. Sander	11 82
77248	4-29-15	6-10-15	Stanley & Patterson	66 66
<b>Municipal Civil Service Commission.</b>				
78825		6-14-15	Charles O'Connor	\$1 76
<b>Board of Coroners.</b>				
77966	6- 1-15	6-11-15	Kestler Auto Service Co.	\$18 00
78755		6-14-15	Edward Vaczy	35 00
<b>Municipal Courts.</b>				
77970	6- 1-15	6-11-15	Albert Ludorff	\$5 10
<b>City Magistrates' Courts, First Division.</b>				
77664			Frank Fattizzi Co., John J. Rooney, Janitor	\$8 80
77670	6- 4-15	6-11-15	Fallon Law Book Co.	56 40
77668	5-20-15	6-11-15	Annin & Co.	12 75
77663		6-11-15	New York Towel Supply Co.	29 95
77662	5-31-15	6-11-15	Knickerbocker Ice Co.	27 09
77669	6- 3-15	6-11-15	Wilson Stamp Co.	3 25
77666	6- 4-15	6-11-15	Joe Cassamassimo	6 20
77665	6- 1-15	6-11-15	Leonardo E. Paola	5 00



Finance Voucher No.	Invoice Dates or Contract Number.	Received in Depart- ment of Finance.	Name of Payee.	Amount.	Finance Voucher No.	Invoice Dates or Contract Number.	Received in Depart- ment of Finance.	Name of Payee.	Amount.
<b>Court of Special Sessions.</b>									
77906	5-27-15		Remington Typewriter Co.....	\$5 50	79600			Sanitarium for Hebrew Children.....	625 00
77907	5- -15		Tony Rocco .....	1 65	79601			St. Michael's Home .....	4,954 02
77897	5-31-15		John Konig .....	3 34	79602			St. Malachy's Home .....	10,376 35
77898	5-31-15		Elder & Wells .....	3 00	79603			Seaside Home for Crippled Children..	208 33
77899	5-29-15		Great Bear Springs Co.....	6 90	79605			St. Vincent's Hospital, Borough of	
77908	2- 1-15		The Banks Law Publishing Company.	5 50	79606			Richmond .....	2,493 13
77894	5- 6-15		Underwood Typewriter Co., Inc.....	9 00	79607			The Mount Sinai Hospital of The City	
77901	5-31-15		Richmond Ice Company .....	2 60				of New York.....	85 80
77902	6- 1-15		The Peerless Towel Supply Co.....	5 60	79604			The Mount Sinai Hospital of the City	
77900	6- 1-15		Nickel Towel Supply .....	4 40				of New York .....	5,679 46
77905	5-31-15		Foster-Scott Ice Company.....	22 90	79596			Seton Hospital, New York City.....	12,041 20
77904	5-31-15		Knickerbocker Towel Supply Co.....	20 25				New York Society for the Prevention	
<b>Court of General Sessions.</b>								of Cruelty to Children.....	7,083 33
73503			Peter P. McLoughlin .....	\$497 10	78745	6-14-15		John Greiner .....	57 00
78607	5-31-15		Knickerbocker Ice Company.....	16 19	78750	6-14-15		Luckings, Bender & Schutte, Inc.....	50 00
78604	6- 2-15		Holtz & Freystedt Co. ....	18 00	77647	6-11-15		Goldman, Sachs & Co., New York City	50,000 00
78606	6- 9-15		Receiver of Holtz Restaurant .....	18 00	77648	6-11-15		Goldman, Sachs & Co., New York City	50,000 00
78603	5-29-15		Berkshire Products Co. ....	20 10	77654	6-11-15		William A. Prendergast as Comptroller	
<b>County Clerk, Richmond County.</b>								and Henry Bruere as Chamberlain....	650 00
78855			New York Telephone Co.....	\$8 16	77653	6-11-15		Guaranty Trust Company of New	
<b>District Attorney, New York County.</b>								York .....	100 00
74695			Thomas W. Osborne .....	\$140 60	77652	6-11-15		The Commissioners of the Sinking	
<b>Department of Docks and Ferries.</b>								Fund for Account of the Sinking Fund	
73819	42056	6- 3-15	James Shewan & Sons, Inc.....	\$4,988 05				for the Payment of the Interest on the	
<b>Board of Elections.</b>								City Debt .....	2,991 78
76605	5-29-15		Charles H. Aitken .....	\$33 54	77649			Goldman, Sachs & Co., New York City	1,442 98
<b>Board of Estimate and Apportionment.</b>								Goldman, Sachs & Co., New York City	721 49
78912			Victor McLoughlin, Clerk .....	\$59 74	77651	6-11-15		Goldman, Sachs & Co., New York City	721 49
<b>Department of Education.</b>								William A. Prendergast as Comptroller	
75111	6- 2-15	41504	Jandous Electric Equip. Co., Inc.....	\$450 00	77655			and Henry Bruere as Chamberlain....	2,000 00
74918	4-22-15	39876	S. Tuttle's Son & Co.....	1,656 64	77646			Goldman, Sachs & Co., New York City	100,000 00
74915	5-27-15	39873	Burns Bros. ....	1,583 77	74991	5- 3-15		Lorenzo & Byrns .....	197 50
74916	4-21-15	39873	Burns Bros. ....	20,172 96	78155	6- 1-15		William Messing .....	14 58
74917	5- 1-15	40568	S. Tuttle's Son & Co.....	775 95	76205	5-25-15		Art Metal Construction Co.....	41 16
74930	4-14-15	41647	Frank D. Beattys & Co.....	248 23	78746			Richard D. Holmes .....	50 00
75018	2- 8-15	41126	McMullan Trucking Co.....	2,782 63	78747			Michael T. Heffernan .....	50 00
74920	3-25-15	41478	J. M. Saulpaugh's Sons.....	251 33	78305			Edward D. Dowling .....	1,090 00
74932	3-16-15	41537	The Holden Patent Book Cover Co..	680 50	78304			H. Adolph Winkopp .....	1,115 00
74921	3-18-15	41648	Allyn & Bacon .....	161 06	78303			Frederick C. Hunter .....	1,125 00
74919	1-26-15	41629	American Book Co. ....	4,533 90	78306			Oliver E. Davis .....	75 00
74946		41637	Henry Holt & Co.....	375 24	78308			E. Mortimer Boyle .....	100 00
74934	4- 3-15	41124	M. J. Tobin .....	115 21	78307			Charles E. Jones .....	75 00
74926	1-14-15	41650	Silver, Burdett & Co.....	1,386 92	59960	4-12-15		The Legislative Index Publishing Co..	250 00
75003	3-27-15		Ginn & Co.....	415 00	76334	5-10-15	42037	<b>Fire Department.</b>	
74983	4-19-15		New York Catholic Protectory.....	162 78	77840	5-17-15	42037	H. T. Dakin .....	\$46 70
75079	5- 1-15	41437	John I. Diehl .....	315 00	77980	5-31-15		H. T. Dakin .....	51 67
74989			William Schuetz .....	105 00	77981	5-21-15		Knickerbocker Towel Supply Co.....	22 00
78380			Thomas F. O'Neill .....	15 00	77982	5-21-15		James A. Miller .....	19 20
78382			Rufus J. Suits, Chief Clerk, Bureau		77983	5-25-15		Tower Mfg. & Novelty Co.....	1 60
			of Attendance .....	1 50	77984			S. Whyte Merritt Co.....	7 30
78381			Fred H. Johnson .....	16 00	78845			Hess-Bright Company .....	5 36
78379			A. J. Maguire, Supervisor of Janitors.	6 75	78844			William F. Doyle, Veterinarian.....	11 70
78378			A. J. Maguire .....	5 00	78843			Joseph O. Hammitt, Chief, Bur. Fire	
78377			Florence J. Bentley .....	7 00				Prevention .....	24 90
78376			A. J. Maguire .....	1 96	78842			Joseph O. Hammit, Chief, Bur. Fire	
78375			Rufus J. Suits, Chief Clerk, Bureau of					Prevention .....	42 35
			Attendance .....	5 35	77988	4-12-15		Frank McCaffrey, Storekeeper .....	1 15
77417	4-26-15		M. J. Tobin .....	21	77614			The White Co. ....	31 62
77418	3-15-15		M. J. Tobin .....	7 18	77619	5-21-15		International Motor Co. ....	22 00
76831	4- 9-15		M. J. Tobin .....	17 79	77618	5-20-15		Behrmann Shoe Co., Inc.....	12 00
78460	3-22-15	39296	The Baker & Taylor Co.....	4 14	77613	5-24-15		William Koontz .....	32 00
78454	4- 6-15		J. L. Hammett Co.....	22 50	77609	5-28-15		Stromberg Motor Services Co.....	26 67
72115	5-24-15	42153	August Wille, Jr. ....	589 00	77605	5-20-15		Goodyear Tire & Rubber Co., Inc....	39 00
73339	3-25-15	4- 6-15	Julius Haas' Sons .....	107 75	77607	5-20-15		Russell & Co.....	36 00
76779	5-13-15		Paul C. Taylor .....	70 00				Knickerbocker Supply Co.....	57 42
76775	4-26-15		Samuel Gallucci .....	44 00	77792	3-31-15		<b>Department of Health.</b>	
76745	5- 1-15		McKeon & Mackenzie .....	26 15	77793	4-27-15		Municipal Garage .....	\$3 75
76774	3-30-15		Joseph A. Graf .....	39 75	77788	5- 4-15		G. Gilligan .....	1 95
76773	5-17-15		Frederich H. Schaupp .....	90 00	77787	4-13-15		Michael Paulini .....	5 00
76738	4-22-15	4-28-15	F. J. McCaragher .....	86 46	77809	5- 3-15	5-18-15	The S. S. White Dental Mfg. Co.....	2 80
76756	4- 1-15	4-22-15	Philip & Paul .....	62 19	77759	5-13-15		Crown Stamp Works .....	6 40
76755	3-10-15		A. W. King .....	42 00	77738	5- 6-15		G. E. Stechert & Co.....	3 12
76042			H. Hanig .....	28 50	77750	4-24-15		G. E. Stechert & Co.....	10 35
76048	4-23-15		Brooklyn Window Shade Co.....	56 54	77748	4-17-15		The Kny Scheerer Co. ....	54 30
74994	5- 5-15		John Brook .....	130 00	77747	4-17-15		The Grocery Trade Publishing Co....	3 00
74995	3-24-15		Wm. Truswell & Son .....	105 00	7932	5- 1-15		Knickerbocker Ice Co. ....	2 20
74950	4-16-15		The Pathscope Co. of America, Inc..	175 00	77939	4-30-15		F. C. Wood .....	30 00
74971	4-20-15		Clarence S. Nathan, Inc.....	213 90	77740	4- 3-15		Lewis De Groff & Son .....	2 40
74952	4-10-15		Burroughs Adding Machine Co.....	131 25	77749	5- 3-15		Hodgman Rubber Co.....	26 25
75112	6- 2-15	35393	Eugene B. Hedden, George Hildebrand,		77751	5-11-15		E. B. Estes & Son .....	30 00
			J. C. Gordon, a sub-committee of a		77757	5-18-15		Crown Stamp Works .....	80
			committee of sub-contractors, assignees		77756	5-11-15		Crown Stamp Works .....	60
			of Richard E. Henningham.....	19,735 20	77939			F. C. Wood .....	30 00
75110	6- 1-15	38079	Matthew J. Crowley, Assignee of John		77812	5-19-15		Crown Stamp Works .....	1 50
			J. Foley Co.....	1,098 90	77771	5- 8-15		The H. B. Claffin Corporation.....	27 13
74927	4- 7-15	41673	Parker P. Simmons Co., Inc.....	312 02	77762	5-14-15		Bloomington Bros. ....	43 01
75021	4-30-15		Independent Garage Co.....	112 20	77763	5-12-15		Dickerson Van Dusen & Co.....	92 63
75017	4-12-15		The American Multigraph Sales Co..	545 00	77768	5-10-15		Gladstone Tire and Supply Co.....	25 23
75015	4-16-15		Emil Wagner .....	197 00	77775	4-26-15		Crown Stamp Works .....	40
75016	3- 8-15	3-22-15	The Fairbanks Co.....	116 00	77950	5-12-15		Wm. McDonagh & Sons .....	86 00
75025	2-22-15		Century Electric Co.....	321 01	77783	4-29-15		Enterprise Electrical Co. ....	10 15
75027	3-27-15		Agent & Warden of Sing Sing Prison.	198 80	77784	3-22-15		John H. H. Van Hoven, Inc.....	35 00
75078	4-30-15	41434	O'Connell Contracting Co., Inc.....	264 40	77790	5- 5-15		J. H. Spanjer & Co.....	6 00
<b>Department of Finance.</b>					77795	2-25-15		Chas. Beseler Co. ....	10 00
80801			Jacob H. Greenhaus, or Hamburger,		77794	5-10-15		General Film Co. ....	6 00
			Goldey & Fatt, Attys.....	\$44 40	77927	4-26-15		Abraham & Straus .....	5 50
80802			Gilly Peoples .....	38 00	77766	4-29-15		Consolidated Dental Mfg. Co.....	6 87
80803			Bertha Simmons .....	24 00	77779	5-21-15		The Fairbanks Co. ....	8 35
78587			Sidney H. Goodacre, Collector of City		77920	4-30-15		Dahn Bakery .....	4 00
			Revenue .....	32 76	77717	4-30-15		J. M. Horton Ice Cream Co.....	46 80
78391			Peter S. Mauritzen .....	1 15	77721	3-17-15		Burton & Davis Co.....	12 70
78390			Mr. James McAvoy .....	21 25	77716	3-31-15		R. F. Stevens Co. ....	18 94
78753			W. G. Cornell .....	241 85	77726	4-15-15		Benj. E. Weeks .....	12 00
78752			Wm. M. Hoes, Public Administrator..	3 80	77727	4- 7-15		Benj. E. Weeks .....	12 00
79588			Brooklyn Children's Aid Society.....	291 66	77728			Burroughs Adding Machine Co.....	1 25
79589			Brooklyn Society for the Prevention		77729	4- 1-15		G. Gennert .....	36
			of Cruelty to Children.....	2,500 00	77730	5-12-15		Henry Bainbridge & Co. ....	3 88
79590			Columbus Hospital .....	784 45	77731	5-17-15		William H. Thompson .....	1 50
79591			Jewish Maternity Hospital .....	1,162 50	77734	4-26-15		Abraham & Straus .....	11 00
79592			Mission of the Immaculate Virgin for		77791	4- 8-15		Bligh & Engel, Inc.....	7 25
			the Protection of Homeless and Desti-		77786	5-19-15		Crown Stamp Works .....	4 00
			tute Children .....	17,239 89	77780	5- 3-15		Wm. Zinser & Co.....	1 70
79593			New York Catholic Protectory.....	32,402 56	77772	5- 3-15		E. G. Soltmann .....	3 55
79594			New York Foundling Hospital.....	1,370 00	77774	3-17-15		M. B. Brown Printing & Binding Co..	3 00
79595			Norwegian Lutheran Deaconesses Home		78132	5-25-15		Syndicate Trading Co. ....	11 80
			and Hospital .....	689 54	78131	5- 6-15		Paul B. Hoerber .....	45
79597			Roman Catholic Orphan Asylum So-		78130	4-22-15		Agent and Warden, Auburn, N. Y....	20 90
			ciet, St. Joseph's Female Orphan		78129	5- 7-15		Henry Bainbridge & Co.....	6 89
			Asylum .....	4,962 50	78127	5-10-15		Bausch & Lomb Optical Co.....	4 44
79598			Richmond County Society for the Pre-		78128	5- 1-15		Eimer & Amend .....	10
			vention of Cruelty to Children.....	166 66	78125	5- 6-15		Bausch & Lomb Optical Co.....	10 20
79599			St. John's Guild .....	1,875 00	78126	5- 4-15		Eimer & Amend .....	40
					78123	5- 3-15		Eimer & Amend .....	3 50



Finance Voucher No.	Invoice Dates or Contract Number.	Received in Department of Finance.	Name of Payee.	Amount.	Finance Voucher No.	Invoice Dates or Contract Number.	Received in Department of Finance.	Name of Payee.	Amount.	
69666	4-20-15	5-24-15	Eimer & Amend .....	13 50	77084	4- 6-15	6-10-15	The Croker National Fire Prevention Engineering Co. ....	12 90	
75570	5- 7-15	6- 7-15	Neal Brinker Co. ....	24 02	77081			New York Stencil Works.....	1 00	
75569			Hammacher, Schlemmer & Co. ....	10 50	77073	3-29-15	6-10-15	Theo. Moss & Co. ....	26	
68988	4-23-15	5-21-15	Henry J. Fink .....	2 90	77074	3- 2-15	6-10-15	New York Calcium Light Co. ....	7 00	
68990	4-13-15	5-21-15	Bruce & Cook .....	16 70	77075	3- 4-15	6-10-15	The Rand Company .....	5 78	
69733	3-17-15	5-24-15	F. A. Westbrook & Co. ....	25 75	77077	2- 5-15	6-10-15	Library Bureau .....	3 60	
78116	4-30-15	6-11-15	General Film Co., Inc. ....	6 00	77078	5-19-15	6-10-15	Crandall Packing Co. ....	6 48	
77789	4-22-15	6-11-15	Reiff Bros. Co., Inc. ....	14 65	77080	4-20-15	6-10-15	The French Lubricating Oil Co. ....	5 00	
77919	8- 6-14	6-11-15	Mrs. L. Fleischer .....	35	77125	4-10-15	6-10-15	Royal Tire Co. ....	37 05	
77951	5-18-15	6-11-15	Nason Manufacturing Co. ....	70 54	77124	5-17-15	6-10-15	Detroit Cadillac Motor Car Co. ....	4 00	
77943	5- 1-15	6-11-15	Swinton & Co. ....	27 55	77123	4-22-15	6-10-15	Detroit Cadillac Motor Car Co. ....	4 80	
77916	4-30-15	6-11-15	Swift & Co. ....	11 40	77119	5-15-15	6-10-15	The De Felice Studio .....	50	
77925	4-30-15	6-11-15	New York Bottling Co. ....	9 50	77118	5-15-15	6-10-15	The De Felice Studio.....	8 50	
77924	5-13-15	6-11-15	The Tablet & Ticket Co. ....	6 90	77156	5- 1-15	6-10-15	Adams Laundry Machinery Co. ....	6 56	
77922	4- 9-15	6-11-15	P. Lawless' Sons .....	12 00	77071	3-31-15	6-10-15	Welsbach Gas Lamp Co. ....	18 00	
77921	4- 5-15	6-11-15	P. Lawless' Sons .....	11 00	77076	4- 1-15	6-10-15	New Amsterdam Gas Company.....	3 00	
77797		6-11-15	Standard Utility Co. ....	57 00	77002	4- 1-15	6-10-15	Consolidated Gas Company of New York .....	6 00	
69739			The Orange County Telephone Co. ....	25 12	77217	4-16-15	6-10-15	J. Harry Brayden .....	56 00	
77933	4-30-15	6-11-15	Municipal Garage .....	18 26	77174	4-14-15	4-29-15	Thompson Bonney Company .....	69 00	
77934	4-30-15	6-11-15	Municipal Garage .....	60 38	77204	3-19-15	6-10-15	John Simmons Co. ....	30 95	
77935	4-30-15	6-11-15	Municipal Garage .....	76 39	77046	1-19-15	3-26-15	Geo. D. Harris & Co. ....	48 00	
78138	5- 5-15	6-11-15	Bausch & Lomb Optical Co. ....	4 14	77180	5-21-15	6-10-15	Enos Johnson .....	21 00	
73659	4-14-15	41731	John F. Schmadeke, Inc. ....	1,090 71	77044	4-30-15	6-10-15	Nathan Strauss .....	37 80	
74698	5- 1-15	42194	Anthony Krayer .....	112 43	77036	4-30-15	6-10-15	Samuel Rothman .....	10 55	
69743	4-20-15		C. L. Stevens .....	159 27	77032	4- 2-15	6-10-15	Conron Bros. Company .....	36 57	
73574	4-19-15		P. Prybil Machine Co., Inc. ....	146 97	77031			Westchester Fish Co. ....	6 50	
67144	3-24-15		F. E. Whitney .....	254 00	77030	4-29-15	6-10-15	Westchester Fish Co. ....	29 06	
69731	5- 7-15		H. H. Smith .....	207 00	77028	5-13-15	6-10-15	Blackfords, Inc. ....	9 50	
69730	4-10-15		Geo. Pool & Son, Inc. ....	222 00	76984	5- 6-15	6-10-15	Westchester Fish Co., Inc. ....	60 50	
78140	5- 4-15		Burroughs, Wellcome & Co. ....	1 86	76955	5-13-15	6-10-15	Henry Ebbighausen .....	10 13	
78139	5- 6-15		A. F. Brombacher & Co. ....	18 00	76953	4-29-15	6-10-15	Henry Ebbighausen .....	58 19	
78137	5- 6-15		American Platinum Works .....	28 64	76949	5-13-15	6-10-15	Blackfords, Inc. ....	45 99	
78136	5- 8-15		Bausch & Lomb Optical Co. ....	60	77162			A. S. Cameron Steam Pump Works..	22 35	
78135	5-11-15		Bausch & Lomb Optical Co. ....	14 10	77148	1- 5-15	3- 3-15	Bloomington Bros. ....	18 00	
78134	5-10-15		Burroughs, Wellcome & Co. ....	3 00	77145	4- 1-15	5- 8-15	The Manhattan Supply Company.....	45 15	
78120	1-15-15		Whitall, Tatum Co. ....	13 16	77128	5- 4-15	6-10-15	George Tiemann & Co. ....	50 00	
78118	5-20-15		Clover Farms, Inc. ....	2 56	77042	4-30-15	6-10-15	Samuel E. Hunter .....	61 48	
78122	4-12-15		Eidt & Weyand .....	3 52	77033	4-30-15	6-10-15	Walker, Gordon Laboratory Co. ....	74 13	
			<b>Commissioner of Jurors, Bronx County.</b>		77015	4-30-15	6-10-15	The American Laundry Machinery Co.	55 26	
78851	6- 1-15		6-14-15 Gramatan Spring Water Co. ....	\$0 90	77213	4-29-15	6-10-15	Vought & Williams.....	29 42	
78853			6-14-15 Frank B. Bower .....	1 15	77207	4- 5-15	6-10-15	Paul Schaad .....	30 63	
78854			6-14-15 William H. Schlottman .....	4 80	77203	4-26-15	6-10-15	Specialty Sales Company.....	11 89	
			<b>Law Department.</b>		77004	12- 2-14	6-10-15	Duparquet, Huot & Moneuse Co. ....	8 85	
78545			William J. Millard, Chief Clerk.....	\$96 59	77008	3-31-13	6-10-15	Abraham & Straus.....	1 50	
78544			Frank L. Polk, Corporation Counsel....	150 00	77210	4-20-15	6-10-15	The Smith-Worthington Co. ....	45 47	
			<b>Bronx Parkway Commission.</b>		77037	3- 4-15	6-10-15	Reamer, Turner & Co. ....	3 20	
157158	9-26-14	12- 7-14	The Trow Press .....	\$305 00	77035	4-30-15	6-10-15	Rebecca Melicow .....	98 00	
			<b>Department of Parks.</b>		77043	4-26-15	6-10-15	P. Lawless Sons .....	8 22	
77563	5-24-15	5-25-15	6-10-15 J. B. Greenhut Co. ....	\$32 91	77038	4-30-15	6-10-15	Jacob Boss .....	53 62	
77545	4-26-15	5- 1-15	6-10-15 The Elizabeth Nursery Co. ....	41 19	77040	3-15-15	6-10-15	Acker, Merrill & Condit Co. ....	4 30	
77547			6-10-15 Behren's Market .....	13 50	77024	5-19-15	6-10-15	Thomas Stokes & Son.....	10 08	
71610	5-20-15		5-28-15 Platt, Adams Co. ....	26 64	77045	5- 5-15	6-10-15	J. M. Horton Ice Cream Co. ....	95 00	
71614	5-21-15		5-28-15 Platt, Adams Co. ....	13 68	77029	5-11-15	6-10-15	B. Ackermann Co. ....	30 00	
77550	5-31-15		6-10-15 Thos. W. Wood's Sons, Inc. ....	11 00	77026	4-27-15	6-10-15	C. H. F. Jurgens .....	12 50	
77592	6- 2-15		6-10-15 Jos. Ruppert .....	33 18	77018	11- 9-14	6-10-15	Detroit Cadillac Motor Car Co. ....	10	
77551	5-27-15		6-10-15 A. L. Miller .....	87 00	77049	5-10-15	6-10-15	The Modern Hospital Publishing Co., Inc. ....	3 00	
77566	5-15-15		6-10-15 W. E. Pruden Hardware Co. ....	30 10	77014	4-26-15	6-10-15	Hanlon & Goodman Co. ....	1 25	
77569	5- 4-15		6-10-15 Columbia Machine Works & Malleable Iron Co. ....	35 00	77060	3-27-15	4-28-15	Lowe Motor Supplies Co. ....	17 90	
			<b>Police Department.</b>		77062	4-15-15	6-10-15	M. Meyers, Inc. ....	74 85	
77262	5-26-15		6-10-15 Michael Paulini .....	\$1 20	77064	4-30-15	6-20-15	Municipal Garage .....	20 50	
77263	5-22-15		6-10-15 The H. B. Smith Co. ....	2 00	77079	5- 3-15	6-10-15	Clement Restein Co. ....	12 75	
77266	5-19-15		6-10-15 John A. Gifford & Son.....	6 15	77091	3-31-15	6-10-15	Abraham & Straus.....	75 00	
77267	5-14-15		6-10-15 Kipp Wagon Co. ....	3 40	77154	4-29-15	6-10-15	John A. McCarthy & Brother.....	26 40	
77270	5-10-15		6-10-15 Kipp Wagon Co. ....	14 50	76991	3-13-15	5- 5-15	Jacob Boss .....	42 76	
			<b>President of the Borough of Manhattan.</b>		76988	5-11-15	6-10-15	B. Ackermann Co. ....	90 00	
78247	5-24-15		6-12-15 Sibley & Pitman .....	\$11 91	77017	9-30-14	6-10-15	McDermott Dairy Co. ....	34 86	
78246	2- 5-15		6-12-15 The Manhattan Supply Company....	93 95				<b>Register, Bronx County.</b>		
78245	5- 8-15		6-12-15 The Opalite Tile Company.....	20 00	78650			J. Schapiro .....	1 40	
78416			6-12-15 R. Ernest Beaty .....	88 53	78653			Timothy F. Driscoll .....	5 00	
76434	4-28-15		6- 9-15 Seger & Gross Co. ....	37 00	78651	5-27-15	6-14-15	Underwood Typewriter Co., Inc. ....	50	
			<b>President of the Borough of The Bronx.</b>					<b>Register, Kings County.</b>		
75680	5-24-15		6- 7-15 Church E. Gates Company, Inc. ....	\$80 02	78111	5-25-15	6-11-15	M. B. Brown Printing & Binding Co..	15 00	
			<b>President of the Borough of Brooklyn.</b>		78108	6- 1-15	6-11-15	Charles Wildhagen .....	7 45	
75234	1-29-15		6- 5-15 Cranford Company .....	\$111 20	78109	5-12-15	6-11-15	The Globe-Wernicke Co. ....	3 85	
75209	5-24-15		6- 5-15 The Central Foundry Company.....	139 86				<b>Sheriff, New York County.</b>		
75237	5-17-15		6- 5-15 Cook Electric Co. ....	170 00	78524	5-29-15	6-12-15	Berkshire Products Co., Inc. ....	\$8 40	
75204		41377	6- 5-15 Brooklyn Alcatraz Asphalt Company..	2,116 65	78521	6- 1-15	6-12-15	D. F. Corker .....	7 60	
75223	4- 8-15	5-19-15	6- 5-15 American Can Company .....	62 35	78534	5- 3-15	6-12-15	Agent and Warden, Auburn Prison...	4 50	
75221	3-25-15		6- 5-15 The Good Roads Machinery Co., Inc..	217 50	78537		6-12-15	Max S. Grifenhagen .....	23 28	
25728			6- 5-15 New York Submarine Contracting Co., Inc. ....	120 00	78528			Max S. Grifenhagen .....	60 00	
			<b>President of the Borough of Queens.</b>					<b>Sheriff, Queens County.</b>		
74763	5-29-15		6- 4-15 Oldsmobile Co. of N. Y. ....	\$980 00	78757		6-14-15	Samuel J. Mitchell, Under Sheriff....	\$280 54	
			<b>President of the Borough of Richmond.</b>					<b>Sheriff, Richmond County.</b>		
78101	5-13-15		6-11-15 E. B. Latham & Company.....	\$12 29	76251			Holtermann Bros. ....	\$49 83	
			<b>Public Service Commission.</b>		76259			Lockwood & Colton .....	40 80	
76687	5-21-15		6- 9-15 Mittag & Volger, Inc. ....	\$42 00	76253	6- 1-15	6- 9-15	Edward C. Kunath .....	24 99	
78607	4- 1-15		6-14-15 Remington Typewriter Company, Inc..	3 15				<b>Department of Street Cleaning.</b>		
78609	5-27-15		6-14-15 Addressograph .....	1 51	78263	6- 1-15	6-12-15	Prospect Taxi Co., Inc. ....	\$69 61	
78621	5-26-15	5-28-15	6-14-15 F. Eckenroth & Son, Inc. ....	4 88	78279	5-31-15	6-12-15	Nonpareil Garage Co. ....	20 00	
78613	5-25-15		6-14-15 Homer G. Berkemeyer .....	9 00	78281			Boulevard Lunch .....	21 80	
78626	1-19-15	5-22-15	6-14-15 Manhattan Electrical Supply Co. ....	16 00	75205	5-28-15	42183	6- 5-15	First National Bank of Brooklyn, N. Y., Assignee of J. W. Gasteiger & Son .....	22,500 00
78827			6-14-15 The Bell Telephone Company of Pennsylvania .....	11 02			42183	6- 5-15	J. W. Gasteiger & Son.....	656 92
78618	5- 6-15		6-14-15 Geo. Damon & Sons.....	6 60				<b>Tenement House Department.</b>		
75264			6- 5-15 Municipal Garage .....	145 49	78547			John J. Murphy, Commissioner.....	\$500 00	
78625	4-30-15	5-31-15	6-14-15 Knickerbocker Ice Co. ....	23 17	76848	5-31-15	6-11-15	The National Ice Co. ....	3 15	
75283		38422	6- 5-15 The Degnon Contracting Co. ....	1,050 00				<b>United States Volunteer Life Saving Corps.</b>		
75281		38423	6- 5-15 Degnon Contracting Co. ....	350 00	74637	5-29-15	6- 4-15	Louis Bossert & Sons.....	\$506 00	
75277		40386	6- 5-15 The Degnon Contracting Co. ....	6,000 00				<b>Board of Water Supply.</b>		
75284		38426	6- 5-15 Oscar Daniels Company .....	3,305 13	77688	3- -15	4- -15	6-11-15	Forsyth & Davis .....	\$18 90
75285		39103	6- 5-15 Oscar Daniels Co. ....	2,330 88	77692	3-31-15	6-11-15	The George H. Tyrrell Co., Inc. ....	37 78	
75282		39001	6- 5-15 Degnon Contracting Co. ....	1,300 00	75765	5-24-15	6- 8-15	Tower Manufacturing & Novelty Co..	53 10	
75280		37288	6- 5-15 E. E. Smith Contracting Co. ....	775 40	77712	5-25-15	6-11-15	William F. Wies .....	10 00	
75275		39492	6- 5-15 Cranford Co. ....	16,000 00	77708	5-12-15	6-11-15	Nyrtanday Letter & Design Co., Inc...	3 38	
75276		39492	6- 5-15 Cranford Co. ....	8,000 00	77707	3-15-15	6-11-15	E. R. Nickerson .....	7 31	
75273		40315	6- 5-15 Cranford Co. ....	7,000 00	77706	5-25-15	6-11-15	Chas. E. Miller .....	3 31	
75274		40315	6- 5-15 Cranford Company .....	7,000 00	77705	6- 1-15	6-11-15	James Fish .....	2 73	
75279		34603	6- 5-15 The Degnon Contracting Co. ....	12,000 00	77704	5-24-15	6-11-15	The John Ellice Co. ....	13 00	
75278		34604	6- 5-15 The Degnon Contracting Co. ....	3,000 00	77702	5-25-15	6-11-15	Electro Light Engraving Company...	10 13	
75265			6- 4-15 New York Telephone Co. ....	609 28	77694	5- 8-15	6-11-15	Brown Auto Supply Co. ....	7 00	
75251			6- 5-15 Louis C. White .....	291 66	77690	3-31-15	6-11-15	R. W. & L. P. Secor .....	15 75	
			<b>Department of Public Charities.</b>		77687	5-20-15	6-11-15	James J. Fero, Inc. ....	11 60	
79896			6-15-15 Hull, Grippen & Co. ....	\$149 81				<b>Department of Water Supply, Gas and Electricity.</b>		
77108			Smith's Homeopathic Pharmacy .....	6 45	75190	5-17-15	6- 5-15	W. & J. Sloane .....	\$147 82	
77115			Van Horn & Sawtell .....	22 80	77510			Cobb-Macey-Dohme, Inc. ....</		



## VOUCHERS RECEIVED IN DEPARTMENT OF FINANCE, FRIDAY, JUNE 18, 1915.

A statement is herewith submitted of all vouchers filed in the Department of Finance on this date, in which is shown the Department of Finance voucher number, the date of the invoices or the registered number of the contract, the name of the payee and the amount of the claim. Where two or more bills are embraced in one voucher the date of the earliest is given, excepting that when such vouchers are submitted under a contract the registered number of the contract is shown instead.

WILLIAM A. PRENDERGAST, Comptroller.

Invoice Finance Date Vouch- or Con- er No. tract Number.	Name of Payee.	Amount.
<b>Armory Board.</b>		
81022 1-23-15	Sing Sing Prison .....	\$11 00
81023 1-20-15	R. J. O'Rourke .....	788 21
81024 5-22-15	Minwax Co. ....	300 00
81025 5-28-15	Remington Typewriter Co. ....	83 84
81026 5-11-15	The Fairbanks Co. ....	17 00
81027 3-16-15	National Meter Co. ....	4 07
81028 5-16-15	Western Electric Co. ....	97 50
81029 5-28-15	Sing Sing Prison .....	19 00
81030 5-28-15	Wm. P. Youngs .....	33 31
81031 5-22-15	Samuel Lewis .....	6 00
81032 5-18-15	William C. Ferrer .....	32 00
81033 5-9-15	William C. Ferrer .....	40 09
81034 5-20-15	T. E. Quinn .....	18 50
81035 6-1-15	The Peerless Towel Supply Co. ....	2 89
81036 5-31-15	Central Transfer Co. ....	7 00
<b>Board of Coroners.</b>		
80972	Antonio Dalesandro .....	25 00
<b>County Court, Kings County.</b>		
81103 6-1-15	Clynta Water Co. ....	80
81104 6-7-15	H. W. Smith .....	6 00
81105 6-9-15	W. C. Niper & Co. ....	9 75
81106 6-8-15	The Home Talk Pub. Co. ....	81 40
81107 6-10-15	D. H. Ralston .....	10 00
81188 6-15-15	John F. Hylan .....	10 00
81109 6-9-15	Benj. Cohn .....	5 00
81110 5-31-15	N. Y. Tel. Co. ....	103 50
<b>Supreme Courts.</b>		
80715	Chas. J. Schneller .....	10 00
80738	Bartholomew Moynahan .....	355 20
80739	Edward J. Shalvey .....	115 00
80740	Edward J. Shalvey .....	72 00
80741	Edward J. Shalvey .....	60 50
80786	Harry A. Horton .....	4 95
80787 5-31-15	N. Y. Tel. Co. ....	3 71
<b>College of The City of New York.</b>		
80934 2-23-15	The J. W. Pratt Co. ....	84 95
80935 1-6-15	Argus Press Clipping Bureau .....	9 93
80936 3-30-15	Tower Bros. Stationery Co. ....	6 75
80937 3-22-15	The Heidelberg Press .....	4 05
80938 2-8-15	Theodore B. Starr, Inc. ....	6 00
80939 11-17-14	Theo. B. Starr .....	6 00
80940 1-22-15	The J. W. Pratt Co. ....	255 16
80941 1-5-15	The Business Press .....	34 00
80942 1-5-15	The Business Press .....	46 00
80943 1-8-15	The Warren Press .....	37 00
80944 1-5-15	The Warren Press .....	152 00
80945 1-6-15	The Warren Press .....	130 00
80946 3-9-15	M. B. Brown Ptg. & Bdg. Co. ....	46 00
80947 4-10-15	M. B. Brown Ptg. & Bdg. Co. ....	62 70
80948 1-22-15	The J. W. Pratt Co. ....	653 40
80949 4-29-15	Baron Printing Co. ....	37 50
80950 4-24-15	The Phoenix Press .....	10 50
80951 1-28-15	The J. W. Pratt Co. ....	57 00
80952 1-22-15	Clarence S. Nathan Inc. ....	544 70
80954 2-18-15	The J. W. Pratt Co. ....	12 00
80953 4-12-15	Clarence S. Nathan .....	22 50
80955 4-15-15	Bloomingtondale Bros. ....	32 41
80956 3-4-15	The Scientific Specialties Co., Inc. ....	1 35
80957 3-30-15	The Scientific Specialties Co., Inc. ....	5 00
80958 4-15-15	Parker, Stearns & Co. ....	5 50
80959 2-8-15	Eimer & Amend. ....	9 80
80960 3-30-15	The Scientific Specialties Co., Inc. ....	4 80
80961 3-4-15	The Scientific Specialties Co., Inc. ....	4 10
80962 3-9-15	The Scientific Specialties Co., Inc. ....	20 85
80963 3-4-15	Eimer & Amend. ....	7 31
80964 3-9-15	Eimer & Amend. ....	19 65
80965 3-30-15	Diack & Smith .....	18 00
80966 3-30-15	Eimer & Amend. ....	14 85
80968 4-19-15	A. J. Goldfarb .....	7 14
80969 4-14-15	Wm. Fox .....	16 87
80970 4-1-15	Underwood Typewriter Co., Inc. ....	1 00
80971 4-30-15	Postal Tel. Cable Co. ....	3 15
80884 4-22-15	Eimer & Amend. ....	18 82
80885 5-6-15	Tartar Chemical Co. ....	23 55
80886 3-30-15	Eimer & Amend. ....	11 71
80887 5-19-15	Bausch & Lomb Optical Co. ....	58 75
80888 5-17-15	Eimer & Amend. ....	6 60
80889 5-17-15	Fred. H. Decker & Co. ....	20 00
80890 3-27-15	W. G. Creamer & Co. ....	4 90
80891 4-30-15	Patterson Brothers .....	4 90
80892 5-4-15	Eimer & Amend. ....	20 00
80893 4-9-15	Patterson Brothers .....	5 12
80894 4-17-15	Eimer & Amend. ....	9 80
80895 4-22-15	The J. W. Pratt Co. ....	6 20
80896 4-12-15	E. Steiger & Co. ....	3 20
80897 4-12-15	Eimer & Amend. ....	23 75
80898 4-26-15	The Kny-Scheerer Co. ....	2 40
80899 5-6-15	H. J. Bostwick, the Clifton Springs Sanitarium .....	6 00
80900 4-14-15	The J. W. Pratt Co. ....	24 00
80901 3-2-15	Bausch & Lomb Optical Co. ....	80 82
80902 5-10-15	The Weber-McLoughlin Co. ....	15 00
80903 5-10-15	The American News Co. ....	18 00
80904 5-7-15	Manhattan Electrical Supply Co. ....	2 47
80905 5-11-15	Keuffel & Esser Co. ....	6 48
80906 4-6-15	Keuffel & Esser Co. ....	6 00

Invoice Finance Date Vouch- or Con- er No. tract Number.	Name of Payee.	Amount.
80907 4-14-15	The J. W. Pratt Co. ....	55 20
80908 5-4-15	Eureka Blank Book Co. ....	121 04
80909 5-20-15	Cavanagh Bros. & Co. ....	6 50
80910 4-14-15	Loomis-Manning Filter Distributing Co. ....	21 00
80911 4-26-15	Peter Henderson & Co. ....	19 50
80912 4-26-15	Philip Strobel & Sons, Inc. ....	45 00
80913 4-19-15	Wappler Electric Mfg. Co., Inc. ....	25 83
80914 5-10-15	The Scientific Specialties Co., Inc. ....	34 00
80915 4-30-15	Will W. Burnet .....	16 00
80916 4-29-15	T. H. McAllister Co., Inc. ....	6 90
80917 4-9-15	Edward Hisnay Iron Works, Inc. ....	27 00
80918 4-8-15	Manhattan Electrical Supply Co. ....	41 63
80919 4-21-15	Library Bureau .....	18 50
80920 3-6-15	The Kny-Scheerer Co. ....	17 95
80921 5-15-15	Isidore Kugelmass, care of W. Shechter .....	48 00
80922 5-11-15	Keuffel & Esser Co. ....	29 19
80923 4-15-15	E. B. Meyrowitz .....	11 00
80924 4-13-15	The J. Dresner Co. ....	2 70
80925 5-4-15	Keuffel & Esser Co. ....	26 70
80926 4-22-15	Oskar Nagel, Ph. D. ....	80 00
80927 4-21-15	Brentano's .....	15 00
80928 4-14-15	American Book Co. ....	7 65
80929 4-16-15	Doubleday, Page & Co. ....	10 80
80930 3-23-15	G. E. Stechert & Co. ....	26 55
80931 5-4-15	K. Heinrich .....	16 60
80932 4-16-15	Underwood Typewriter Co., Inc. ....	2 50
80933 4-11-15	E. B. Meyrowitz .....	13 96
80849 4-28-15	Vought & Williams .....	14 91
80850 4-26-15	P. & F. Corbin .....	14 40
80851 5-1-15	John M. Fimian .....	12 14
80852 4-29-15	P. & F. Corbin .....	9 00
80853 5-3-15	Clement Renstein Co. ....	25 73
80854 5-8-15	The Lunkenheimer Co. ....	4 10
80855 4-21-15	The Geo. P. Clark Co. ....	3 32
80856 5-11-15	Grant Pulley & Hardware Co. ....	14 33
80857	Waldo D. Putnam .....	4 50
80858 5-23-15	Liberty Iron Works, Inc. ....	12 00
80859 4-12-15	Otis Elevator Co. ....	34 70
80860	Lasette & Murphy, Inc. ....	596 50
80861 5-11-15	Valleau-Quinn Corp. ....	996 00
80862	The Bitu-Mortar Water-proofing Co. ....	183 34
80863 4-27-15	Robt. J. Conard .....	50 00
80864	Alexander Grant .....	21 00
80865 3-11-15	E. H. Muldoon .....	3 50
80866	The Blake & Knowles Steam Pump Works .....	4 50
80867 5-10-15	Benjamin Dadd .....	100 00
80868	E. B. Meyrowitz .....	3 70
80869 3-24-15	J. S. Woodhouse .....	6 34
80870 1-19-15	Bramhall, Deane Co. ....	22 50
80871 5-12-15	Muglers Iron Works .....	1 65
80872	Narragansett Machine Co. ....	20 00
80873 4-9-15	Steinway & Sons .....	2 50
80874 9-14-14	Underwood Typewriter Co. ....	19 50
80875 5-19-15	John Hartman .....	51 25
80876 12-30-14	Tower Mfg. & Nov. Co. ....	21 47
80877 3-30-15	G. E. Stechert & Co. ....	7 60
80878	Oxford University Press .....	6 75
80879	D. Appleton & Co. ....	8 80
80880 4-12-15	John T. Williams Co. ....	141 00
80881 4-30-15	Jas. T. Dougherty .....	10 50
80882 4-9-15	Herbert S. Warren .....	39 00
80883 10-31-14	Chas. Scribner's Sons .....	32 79
80867 41621	N. Y. Tel. Co. ....	48 59
80839 4-21-15	The Columbia Type Mfg. Co. ....	65 00
80840 4-24-15	Cavanagh Bros. & Co. ....	6 70
80841 5-8-15	Agent and Warden, Auburn Prison .....	45 00
80842 5-25-15	The Armstrong Mfg. Co. ....	10 95
80843 4-8-15	The Babcock & Wilcox Co. ....	9 60
80844	W. A. Blonck & Co. ....	132 50
80845 4-27-15	Wm. P. Youngs & Bros. ....	12 00
80846 4-10-15	Wm. P. Youngs & Bros. ....	47 15
80847 5-8-15	R. Hamilton & Sons, Inc. ....	6 45
80848 5-15-15	U. T. Hungerford Brass & Copper Co. ....	6 12
<b>Board of City Record.</b>		
80752 40982	The Brooklyn Daily Eagle..	\$1,760 90
80753 40982	The Brooklyn Daily Eagle..	15 07
80754 40983	The J. W. Pratt Co. ....	3,672 00
80755 41108	The Brooklyn Daily Eagle..	2 30
80756 41108	The Brooklyn Daily Eagle..	5 99
80757 5-24-15	The O'Connell Press, Inc. ....	778 15
80758 5-19-15	The J. W. Pratt Co. ....	1,702 44
80759 6-3-15	The J. W. Pratt Co. ....	120 75
80760 6-9-15	Clarence S. Nathan, Inc. ....	2,429 54
80761 5-25-15	M. B. Brown Ptg. & Bdg. Co. ....	254 80
80762 5-19-15	M. B. Brown Ptg. & Bdg. Co. ....	312 08
80763 5-1-15	The J. W. Pratt Co. ....	484 07
80764 5-19-15	The J. W. Pratt Co. ....	283 38
80765 5-20-15	Clarence S. Nathan, Inc. ....	191 79
80766 6-2-15	M. B. Brown Ptg. & Bdg. Co. ....	592 50
80767 5-25-15	The J. W. Pratt Co. ....	80 00
80768 6-2-15	Wm. Bratter & Co. ....	7 40
80769 6-5-15	The O'Connell Press .....	237 06
80770 5-23-15	The Brooklyn Daily Eagle..	23 40
80771 5-18-15	Clarence S. Nathan .....	62 90
80772 6-4-15	The McConnell Ptg. Co. ....	133 00
80773 5-24-15	P. J. Collison & Co. ....	218 25
80774 5-19-15	Tower Mfg. & Nov. Co. ....	251 93
80775 5-26-15	Wm. Bratter & Co. ....	223 05
80776 6-8-15	The J. W. Pratt Co. ....	23 01
80777 5-20-15	Wm. Bratter & Co. ....	468 40
80778 5-22-15	Wm. Bratter & Co. ....	1,036 00
80779 6-3-15	M. B. Brown Ptg. & Bdg. Co. ....	65 59
80780 5-21-15	Wm. Bratter & Co. ....	673 80
<b>Department of Correction.</b>		
80716 12-31-14	Durkin & Ryan .....	\$44 00
80717 11-2-14	Department of Correction..	48 00
80718 6-3-15	Katharine B. Davis .....	239 25
80719 2-27-15	Hugh Courtney .....	1 20

Invoice Finance Date Vouch- or Con- er No. tract Number.	Name of Payee.	Amount.
80720	4-30-15 John Hayes .....	6 40
80721	4-30-15 John J. Hanley .....	6 58
80722	2-27-15 Thomas Hogan .....	1 20
80723	4-30-15 Andrew L. Koch .....	4 80
80724	Peter A. Mallon .....	32 55
80725	2-26-15 Joseph McDarby .....	60
80726	5-31-15 Richard L. Robinson .....	5 95
80727	3-31-15 John H. Schroeder .....	4 80
80728	5-23-15 Major Louis E. Lawes .....	1 52
80729	N. Y. Telephone Co. ....	59 66
80730	The Orange County Tel. Co. ....	33 51
80731	3-23-15 Dr. Jos. S. Amster .....	25
80732	42055 Borden's Condensed Milk Co. ....	2,544 05
80733	41955 Lewis De Groff & Son .....	3,393 76
80734	42225 Lewis De Groff & Son .....	1,523 55
80735	41086 Washburn, Crosby Co. ....	5 88
80736	41954 Washburn, Crosby Co. ....	3,540 00
80737	41083 Thos. M. Blake .....	1,042 28
<b>Board of Excise.</b>		
80713	Frank C. Stoney .....	\$93 13
<b>Department of Finance.</b>		
80785	41936 N. Y. Telephone Co. ....	\$2,034 42
80801	Jacob H. Greenhaus .....	44 40
80802	Gilly Peoples .....	38 00
80803	Bertha Simmons .....	24 00
80833	Phillippine Raub .....	107 40
80834	Jacob Berner et al. ....	200 00
80835	Farmers Loan & Trust Co. as Trustee under Deed of Trust made by John Campbell .....	750 00
80836	Giuseppe Certo .....	50 02
80837	Gaetano Croce et al. ....	45 11
80838	Alexander Hess, Executor for Bertha Adler .....	200 44
81140	Christian Schneider .....	225 00
81141	Westchester Land & Dock Corp. ....	518 75
81142	Edward D. Harris as Receiver .....	3,887 73
81144	Colored Orphan Asylum and Association for the Benefit of Colored Children in the City of New York .....	2,389 00
81145	Church Charity Foundation of L. I. Orphan House ....	570 00
81146	Children's Aid Society .....	522 50
81147	Five Points House of Industry .....	3,074 78
81148	Hebrew Sheltering Guardian Society .....	12,771 56
81149	Industrial School Assn. of Brooklyn .....	3,375 00
81150	Jamaica Hospital .....	364 60
81151	Lebanon Hospital Association .....	3,410 29
81152	Montefiore Home .....	10,605 71
81153	N. Y. Nursery and Child's Hospital .....	8,552 84
81154	N. Y. Eye and Ear Infirmary .....	64 55
81155	N. Y. Eye and Ear Infirmary .....	1,444 45
81156	Orphan Home, Brooklyn...	8,221 88
81157	St. Agatha Home for Children .....	788 57
81158	St. Agatha Home for Children .....	916 43
81159	The Jewish Hospital .....	2,911 35
81160	The N. Y. Throat, Nose and Lung Hospital .....	279 25
81161	The Sloane Hospital for Women .....	1,057 14
<b>Fire Department.</b>		
80711	Robert Adamson, Trustee of N. Y. Fire Dept. Relief Fund .....	\$13 70
<b>Department of Health.</b>		
80973	5-18-15 New York Awning Co. ....	\$6 02
80974	4-30-15 Hoffman-Corr Mfg. Co. ....	1 75
80975	5-18-15 A. & W., Auburn .....	48 00
80976	4-22-15 Edward C. Streiffler .....	68 45
80977	5-8-15 A. & W., Sing Sing .....	5 70
80978	5-12-15 J. M. Knopp .....	4 00
80979	3-18-15 Jos. Haag .....	3 50
80980	4-14-15 The Spencer Optical Co. ....	3 65
80981	4-20-15 Sheppard & Kellett .....	7 72
80982	The Fairbanks Co. ....	80
80983	5- 1-15 J. C. Hoose .....	2 00
80984	5-13-15 J. H. Spanjer & Co. ....	6 00
80985	5-10-15 J. C. Hoose .....	2 15
80986	S. Dana Hubbard, M. D. ....	2 50
80987	Dr. William H. Park .....	2 30
80988	Dr. William H. Park .....	40 12
80989	Marion B. McMillan, M. D. ....	4 40
80990	The Western Union Tel. Co. ....	28 27
80991	The Western Union Tel. Co. ....	33 38
80992	Consolidated Gas Co. ....	3 00
80993	Consolidated Gas Co. ....	1 00
80994	Consolidated Gas Co. ....	1 00
80995	Robert J. Wilson, M. D. ....	5 50
80996	7- 6-14 E. Kessling .....	9 90
80997	The Western Union Tel. Co. ....	10 85
80998	5-20-15 Northfield Feed & Grain Co. ....	68 12
80999	5-29-15 Benj. E. Weeks .....	12 00
81017	5-10-15 John Wanamaker, N. Y. C. ....	2 67
81018	5-13-15 R. Wallace & Sons Mfg. Co. ....	6 00
81019	5-20-15 Gladstone Tyre & Supply Co. ....	16 92
81020	4-28-15 Agent and Warden of Sing Sing Prison .....	19 50
81021	A. J. Matherson .....	9 60
81073	12-30-14 John Bellman .....	4 00
81074	5-14-15 James T. Dougherty .....	55 13
81075	12- 4-14 E Leitz .....	3 50
81076	5- 1-15 Plaza Motor Cycle Exchange .....	2 97
81077	5-20-15 Peerless Rubber Mfg. Co. ....	7 50
81078	5-24-15 Benfield & Milne Mfg. Co. ....	1 20
81079	4-16-15 N. Y. Stencil Works .....	9 50
81080	5-10-15 The Maintenance Co. ....	290 00
	The Maintenance Co. ....	90 00
81081	2-23-15 Richardson & Dutt .....	3 00



Invoice Finance Date Vouch- or Con- er No. tract Number.	Name of Payee.	Amount.	Invoice Finance Date Vouch- or Con- er No. tract Number.	Name of Payee.	Amount.	Invoice Finance Date Vouch- or Con- er No. tract Number.	Name of Payee.	Amount.
81082 5-21-15	Nason Mfg. Co.....	113 56	<b>Department of Parks, Boroughs of Manhattan and Richmond.</b>			81216 5-29-15	Brooklyn Blue Print Works.	12 74
81083 4-12-15	Western Electric Co.....	79 24	80784 24672	New York Life Ins. Co....	\$822 40	81217 5-28-15	Russell & Co. ....	4 00
81084 5-22-15	Remington Typewriter Co., Inc. ....	85	<b>Department of Parks, Borough of The Bronx.</b>			81218 5-27-15	William C. Robinson & Son Co. ....	15 00
81085 5-14-15	Harry A. Muecke.....	2 50	80712 41746	D. L. Delaney ..... \$1,200 00		81219 5-27-15	Peerless Rubber Mfg. Co....	13 25
81086 4-27-15	Reiff Bros. Co., Inc.....	3 31	<b>President of the Borough of Manhattan.</b>			81220 6- 2-15	Pure Oil Co. ....	10 45
81087 5-12-15	William Valerius.....	1 00	80794 41467	Bouker Cont. Co. ....	\$388 08	81221 5- 3-15	Charles Hvass & Co., Inc..	700 00
81088 5-11-15	Chas. H. Kirk.....	4 75		Bouker Cont. Co. ....	73 92	81222 6- 8-15	The I. S. Remson Mfg. Co..	1 50
81089 5-14-15	Weinstock & Cohn.....	91 00	80795 40481	W. J. Fitzgerald ..... 45,735 30		81223 6- 1-15	The Lufkin Rule Co. ....	18 00
81090 4-30-15	James Goold.....	3 00	80796 41772	Chas. Ameyers Cont. Co....	5,979 33	81224 5-27-15	The Long Island Hardware Co. ....	10 48
81091 5-24-15	William H. Thompson.....	4 00	80797 41795	Kingsbridge Cont. Co. ....	2,071 45	81225 6- 1-15	John J. Guinan Cont. Co. ..	107 00
81092 4-30-15	Municipal Garage.....	57 46	80798 41796	M. Dimenna Const. Co....	3,610 38	81226 5-18-15	Henry Steers Sand & Gravel Co. ....	294 25
81093 4-30-15	Municipal Garage.....	19 80	80799 24316	Harlem Cont. Co. ....	254 76	81227 5-27-15	Remington Typewriter Co.,	75
81094 5-31-15	C. Wolfram.....	2 00	<b>President of the Borough of The Bronx.</b>			81228 5-29-15	Remington Typewriter Co.,	15 00
81095 6- 1-15	Thomas Glackin.....	25 00	81117 6-10-15	Johnson & Johnson.....	\$4 80	81229 5-29-15	Uvalde Asp. Pav. Co.....	14 75
81096 2- 3-15	Peerless Van & Express Co.	24 00	81118 6-16-15	A. Rudolph.....	10 00	81230 5-31-15	The J. M. Palmer Co. ....	4 75
81097 5-31-15	Standard Utility Co.....	52 00	81119 5-25-15	A. P. Dienst Co., Inc.....	1 76	81231 6- 1-15	James H. Brown.....	56 69
81098	Consolidated Gas Co. of N. Y. ....	1 00	81120	Otto Haas.....	2 00	81232 4-13-15	Charles Hvass & Co., Inc. .	49 50
81099	Consolidated Gas Co. of N. Y. ....	3 50	81121 6- 3-15	Geo. Fennel & Co.....	5 50	81233 6- 1-15	James H. Brown.....	43 72
81100 5-22-15	Evening Telegram.....	45 00	81122	Bronx Sash & Door Co., Inc.	50 00	81234 6- 1-15	Midwood Garage.....	18 00
81101 6-17-15	Eugene W. Scheffer.....	2,500 00	81123 5-27-15	Detroit Cadillac Motor Car Co. ....	3 90	81235 5-31-15	Royal Garage & Machine Co.	20 00
81000 5-17-15	Bauer & Typermas Co., Inc.	10 00	81124 5-31-15	Theodore C. Wood.....	114 75	81236 6- 1-15	Gilbert Dean.....	11 00
81001 5-18-15	The Holbrook Mfg. Co....	2 92	81125 6- 4-15	Church E. Gates & Co.....	955 57	81237 5-28-15	Owen Drum.....	33 00
81002 6- 1-15	S. Hubbs.....	2 70	81126 5-31-15	John A. McCarthy.....	129 00	81238 6- 1-15	Daniel A. Maher.....	46 50
81003 5-20-15	Standard Oil Co. of N. Y..	14 70	81127 5-31-15	Tremont Hardware Co., Inc.	35 95	81239 6- 1-15	Union League Stables.....	110 00
81004 5-19-15	A. F. Brombacher & Co....	5 20	81128 5-29-15	Berkshire Springs Co., Inc..	2 55	81240 5-31-15	Walter Doscher.....	55 00
81005 5-27-15	Benfield & Milne Mfg. Co..	1 52	81129 5-25-15	Underwood Typewriter Co.	121 50	81241 6- 1-15	Brighton Stables.....	55 00
81006 5-13-15	E. B. Latham & Co.....	4 92	81130 6- 7-15	Library Bureau.....	14 75	81242 6- 1-15	Charles G. Moser.....	85 17
81007	N. Y. Produce Review and American Creamery.....	1 00	81131 5-26-15	G. B. Raymond & Co.....	75 00	81243 6- 1-15	Midwood Garage.....	2 25
81008	Retail Grocers' Pub. Co....	2 00	81132 6- 9-15	Barrett Mfg. Co. ....	61 00	81244 5-31-15	Royal Garage & Machine Works.....	90
81009 5- 8-15	Improved Mailing Case Co.	14 50	81133 42042	Warner, Quinlan Asp. Co..	3,109 49	81245 5-22-15	Edward J. Belford.....	15 00
81010 5-26-15	Wm. Bal, Inc.....	4 50	81143	Wm. A. Prendergast, as Comp. ....	515 10	81246 36122	Uvalde Cont. Co. ....	3,302 31
81011 5-20-15	Crown Stamp Works.....	3 60	<b>President of the Borough of Brooklyn.</b>			81247 40311	Barney Klepper.....	1,455 28
81012 5-10-15	G. Gennert.....	6 00	81164 6- 4-15	Munson Supply Co. ....	\$9 45	81248 41908	McAuliffe & Crowley.....	1,551 00
81013 5-21-15	N. J. Frame & Picture Co..	1 50	81165 5-12-15	Kanouse Mt. Water Co....	5 40	<b>President of the Borough of Queens.</b>		
81014 5-25-15	Crown Stamp Works.....	1 45	81166 5-12-15	Great Bear Spring Co....	35 70	81163 37796	L. A. Burke & Sons Co., Inc. ....	29,630 62
81015 5-19-15	Crown Stamp Works.....	60	81167 5-12-15	Clynta Water Co.....	14 40	<b>Public Service Commission.</b>		
81016 5-18-15	Crown Stamp Works.....	1 25	81168 5-25-15	Taaffe's Original Troy Steam Laundry.....	5 25	80826 34603	Degnon Cont. Co. ....	\$335 88
81102 34196	Frymier & Hanna Co.....	2,000 00	81169 5-27-15	C. W. Keenan.....	87 14	<b>Department of Public Charities.</b>		
<b>Board of Inebriety.</b>			81170 5-12-15	Peerless Garage.....	14 18	80743 31104	Luke A. Burke & Sons Co., Inc. ....	\$8,427 00
81045 4-14-15	Fullerton Electric Co.....	1 45	81171 5-19-15	Royal Eastern Elec. Sup. Co.	9 72	81135	N. Y. Central R. R. Co....	194 64
81046 4-30-15	H. W. Gordinier & Sons Co.	24 72	81172 6- 2-15	Massasoit Mfg. Co. ....	66 89	81136	The Delaware, L. & W. R. R. Co. ....	254 00
81047 4-28-15	Fred Green.....	5 00	81173 5- 4-15	P. W. Taylor.....	12 25	81137	N. Y. N. H. & H. R. R. Co.	5 25
81048 5- 5-15	Jas. J. H. Gregory & Son..	36 61	81174 5- 6-15	Art Metal Construction Co.	152 20	81138	Frank Tourist Co.....	42 47
81049 4-19-15	Hammacher, Schlemmer & Co. ....	17 66	81175 6- 1-15	Stevenson & Marsters, Inc..	12 00	81139 6- 2-15	Old Dominion Steamship Co.	12 00
81050	Ezra Holbert.....	18 00	81176 6- 5-15	R. L. Polk & Co.....	12 00	<b>Sheriff, Bronx County.</b>		
81051 5- 1-15	Peter Henderson & Co.....	17 40	81177 1-13-15	Pittsfield Spark Coil Co....	3 42	80804 5-24-15	Ebling's Casino.....	\$15 95
81052 3-31-15	Samuel E. Hunter.....	42 20	81178 4-27-15	James H. Brown.....	1 00	80805 6- 1-15	Jacob Kuhlman.....	211 09
81053	International Harvester Co. of America.....	3 69	81179 5-11-15	E. P. Gleason Mfg. Co.....	6 00	80806 5-31-15	Ward Baking Co. ....	93 08
81054 3-17-15	Francis H. Leggett & Co..	92 27	81180 5-27-15	Annin & Co. ....	27 63	80807 6- 1-15	Bronx Grocery Co., Inc....	150 92
81055 4-16-15	Theo. Linington, Jr.....	24 30	81181 4- 9-15	Paul Ayres Co. ....	34 67	80808 5- 4-15	Emil Fleischl & Son.....	22 95
81056 5-17-15	Jas. A. Miller.....	17 85	81182 5-11-15	Paul Ayres Co. ....	11 87	80809 6- 5-15	Harry J. McArdle, Inc.....	47 50
81057 5- 3-15	New York French Range Co. ....	1 25	81183 5-12-15	Thomas M. Delany.....	103 38	80810	G. Robitzek & Bros., Inc....	19 05
81058 4-16-15	Ogden & Co.....	1 64	81184 5-12-15	C. W. Keenan.....	26 75	80811 6- 1-15	Chas. Sowa.....	19 15
81059 4- 2-15	Agent and Warden of Sing Sing Prison.....	5 13	81185 5-25-15	C. W. Keenan.....	11 25	80812 5-31-15	N. Y. Tel. Co.....	53 67
81060 3-31-15	Agent and Warden of Clinton Prison.....	13 30	81186 5-27-15	W. R. Adams & Co.....	1 45	80813 6- 1-15	Daniel Mangan.....	100 00
81061 6- 1-15	Seely Quackenbush.....	13 00	81187 6- 1-15	Vulcan Rail & Const. Co..	15 24	80814 5-11-15	James T. Mohan.....	38 04
81062	F. C. Raynor.....	82 04	81188 5-27-15	Abraham & Straus.....	1 50	80815 5- 8-15	A. G. Huber Co.....	33 40
81063	F. & J. Schreiber.....	12 93	81189 3- 1-15	David E. Kennedy.....	13 42	80816 5-31-15	Sheffield Farms-S. D. Co..	5 58
81064 4-30-15	Shults' Bread Co.....	52 24	81190 3-17-15	L. Rosenthal.....	2 00	80817 6- 1-15	Gramatan Spring Water Co.	5 70
81065 5- 8-15	Standard Oil Co. of N. Y..	10 00	81191 4-23-15	Wm. Wirth.....	50 00	80818	Yale Towel Supply.....	2 75
81066 5-14-15	Sulzberger & Sons Co.....	13 00	81192 4-23-15	Godfrey Keeler Co. ....	10 40	80819 5-31-15	Fred M. Schildwachter.....	6 66
81067 4-10-15	Swift & Co., Inc.....	88 07	81193 3-10-15	Remington Typewriter Co..	20 00	80820 6- 1-15	Centadrink Filters Co., Inc.	9 00
81068 5-27-15	John Wanamaker.....	53 42	81194 4-12-15	H. E. Spincer Co. ....	15 00	80821	Jacob H. Gebe.....	1 70
81069 6- 8-15	Warwick Valley Light & Power Co. ....	2 00	81195 5- 1-15	William Conley.....	62 02	80822 6- 1-15	Geo. N. Reinhardt & Co....	1 79
81070 5- 6-15	Welch Bros.....	2 50	81196 5-12-15	Peter B. Jurberg.....	36 58	<b>Commissioner of Records, New York County.</b>		
81071 4-14-15	J. S. Woodhouse Co.....	5 18	81197 5-17-15	J. Morris.....	8 00	81134 5-31-15	N. Y. Tel. Co.....	\$3 20
81072 3-10-15	James H. McPeck.....	14 55	81198 5-27-15	Metropolitan Parquet Floor Co. ....	19 50	<b>Public Recreation Commission.</b>		
<b>Commissioner of Jurors, Bronx County.</b>			81199 5-27-15	Fred. Loeser & Co.....	1 40	80790	Thos. F. Usher.....	\$96 00
80788	Baker, Voorhis & Co.....	4 00	81200 5-12-15	M. S. Brown.....	3 40	80791	Thos. P. Ward.....	96 00
80789 5-21-15	N. Y. Tel. Co.....	12 65	81201 5-12-15	Peerless Garage.....	20 00	80792	Wm. Schwartz.....	96 00
<b>Commissioner of Jurors, Kings County.</b>			<b>President of the Borough of Brooklyn.</b>			80793 40602	Thos. J. Buckley Const. Co..	11,135 00
80714 5-31-15	New York Tel. Co.....	14 06	81202 6- 6-15	Eagle Awning Co. ....	46 00	<b>Sheriff, Kings County.</b>		
<b>Law Department.</b>			81203 5-31-15	Park Slope Stables, John Roselle, Prop. ....	55 00	81037 4-20-15	John F. Farrell.....	\$6 60
80744	Stauard Hirschman.....	\$726 18	81204 6- 1-15	Union League Stables.....	82 50	81038 5-31-15	J. D. Books.....	11 28
80745	Stauard Hirschman.....	84 75	81205 6- 1-15	William F. Ruddy.....	11 00	81039 5-31-15	Michael Braun.....	16 40
80746	A. Rudolph.....	10 64	81206 5-15-15	James Tutty.....	10 50	81040 5-31-15	Fitter & Sons.....	42 49
80747	New York Multi-Color Copy- ing Co. ....	8 94	81207 6- 4-15	Van Brunt Tandy.....	35 05	81041 5-31-15	Holland Laundry.....	6 29
80748	American Law Book Co....	6 50	81208 6- 7-15	Theo. Gaus Sons.....	213 55	81042 5-31-15	Metropolitan Hotel Sup. Co.	57 39
<b>The Mayoralty.</b>			81209	A. Pearson's Sons.....	6 50	81043 5-31-15	Otto Muhlbauer & Co.....	24 31
81162 6-18-15	E. M. Morgan.....	\$100 00	81210 6- 1-15	Clynta Water Co. ....	12 00	81044 5-25-15	Louis M. Moniz.....	18 00
			81211	The Brooklyn Daily Eagle..	24 00	<b>Department of Water Supply, Gas and Electricity.</b>		
			81212 6- 5-15	Stevenson & Marsters.....	75	81113 40580	Carfagno & Dragonetti, Inc.	\$2,626 71
			81213 6- 1-15	The Texas Co. ....	44 00	81114 39727	Geo. Stanton.....	1,530 11
			81214 5- 1-15	Royal Garage & Machine Works.....	12 90	81115 37175	C. L. Dooley, Inc.....	173 00
			81215 6- 1-15	Midwood Garage.....	20 19	81116 40974	Thos. E. O'Brien, Inc.....	254 67

DEPARTMENT OF FINANCE.

Abstract of Transactions for Week Ended May 8, 1915.

Deposited in the City Treasury.

To the credit of the City Treasury.....	\$13,077,887 03
To the credit of the Sinking Funds.....	633,501 95
Total.....	\$13,711,388 98

Warrants Registered for Payment.

Appropriation Accounts "A" Warrants.....	\$13,980,199 97
Special Revenue Bond Fund Accounts "B" Warrants.....	104,710 38
Corporate Stock Fund Accounts "C" Warrants.....	552,142 63
Special and Trust Fund Accounts "D" Warrants.....	78,277 84
Total.....	\$14,715,330 82

Bonds Issued.

Special Revenue Bonds.....	\$515,000 00
----------------------------	--------------

Bonds and Bills Redeemed.

Bonds of former Corporations now included in The City of New York..	\$26,500 00
Special Revenue Bonds.....	24,825 00
Revenue Bonds.....	11,450,000 00
Revenue Bills.....	2,285,499 52
Total.....	\$13,786,824 52

Suits, Court Orders, Judgments, Etc., Filed.

May 3—Kaplan, Louis; C. L. Meckenberg, attorney; supplemental summons and complaint, action against Julia Betz, C. N. Y. et al. Weiss, Henry; notice to creditors re app. for services rendered by attorney, hearing on May 13, 1915. Buchanan, John; E. C. Hamburg, attorney; certified copy order directing payment of award for parcel 20-L, matter E. 17th St., etc., Brooklyn. Purcaro, Leopold, surety; S. Furstenburg, attorney; certified copy order directing refund of \$1,000; Harry Weber, principal. Purcaro, Leopold, surety; S. Furstenburg, attorney; certified copy order directing refund of \$1,000; Harry Weber, principal. Harley Plumbing Co., James; M. F. McGoldrick, attorney; transcript of judgment in sum \$693.45. Wandel Memorial M. E. Chapel; release of mortgage by Staten Island Savings Bank and affidavit of J. E. Brown, re award for parcel 320, matter Targee St., etc., Richmond. Flaherty, Mary J.; release of mortgage by Mary A. Hickey and affidavit re award for parcel 73-A, matter Boulevard, etc., Queens.

May 4—Roth, Paul; certified copy order directing payment and stipulation by defendant, Crane Co. Smith, Neptune B.; Moen & Dwight, attorneys; certified copy order directing payment, matter action of Post & McCord, West 238th St., etc., Bronx; notice of motion to confirm supplemental and amended report, Supreme Court, Pt. 3, Manhattan, on June 29, 1915. Newtown Ave., etc., Queens; notice of motion to confirm supplemental and amended report, Supreme Court, Spec. Term., Brooklyn, on June 22, 1915. Riverside Drive, etc., Manhattan; notice of motion to confirm report at Spec. Term, Pt. 3, Supreme Court, 1st Dept., Manhattan, on June 25, 1915. Prospect Place, etc., Bronx; notice of motion to confirm report, Supreme Court, 1st Dept., Spec. Term, Pt. 3, Manhattan, on June 28, 1915. Unionport Road, etc., Bronx; notice of motion to confirm supplemental and amended report at Supreme Court, 1st Dept., Spec. Term, Pt. 3, Manhattan, on June 24, 1915. Adams St., etc., Bronx; notice of motion to confirm report at Supreme Court, 1st Dept., Spec. Term, Pt. 3, Manhat-



tan, on June 24, 1915. East 156th St., etc., Bronx; notice of motion to confirm report at Supreme Court, 1st Dept., Spec. Term, Pt. 3, Manhattan, on June 24, 1915. Schutzer, Emma E.; release of mortgage by L. I. City Bldg. & Loan Assn. and affidavit re award for parcels 3, 3-A, 4, 4-A, matter Radde St., etc., Queens. Hamburg, Edwin C.; power of attorney by Amos Nichols, re award for parcels 133, 134 and 135, matter Bay 34th St., etc., Brooklyn. Witte, Louisa A. A.; release of mortgage by M. E. Webber, as exec. and affidavit re award for parcel 162, matter Westchester Ave., etc., Bronx. Guthman, Solomon S., & Co., bankrupt; notice of meeting of creditors to be held May 13, 1915; John J. Townsend, Referee in bankruptcy.

May 5—Bostwick-Goodell Co.; Foster & Cunningham, attorneys; summons and complaint in action against C. of N. Y. Hedenkamp, H. H.; affidavit and order to show cause at Spec. Term, Pt. 1, Supreme Court, N. Y. Co., on May 11, 1915, why order should not be made setting aside garnishee executions, etc. Central Chandelier Co.; H. Silverman, attorney; summons and complaint in action against C. of N. Y. Peterson, Charles; Kellogg & Rose, attorneys; notice and transcript of judgment in sum of \$25,000; Mason, Alfred De Witt; agreement by L. D. Mason and another, re award for parcels 41-42, Joralemon St., etc., Brooklyn. Coley, Jann Augustine; release of mortgage by Mary E. Eddy and affidavit re award for parcel 10, matter Amboy Rd., etc., Richmond. Meighan, Burton C.; power of attorney by J. H. Palser re award for lot 56, block 6855, matter reg., etc., 85th St., etc., Brooklyn. Di Menna, Michael, Const. Co.; copy summons action against C. of N. Y. Di Menna, Michael, Const. Co.; copy summons action against C. of N. Y. Murtagh, Thomas, infant, by Thos. Murtagh, guardian; Jacob Rouss, attorney; transcript of judgment in sum of \$3,164.75. Third National Bank of Jersey City; R. Mazet, attorney; copy notice and order affirming judgment for costs in sum of \$25. Third National Bank of Jersey City; R. Mazet, attorney; copy notice and cert. copy judgment in sum of \$19,012.03.

May 6—Southwestern Surety Insurance Co., surety; H. Spielberg, attorney; cert. copy order directing refund of \$500; Frank Lanza, principal. Hannan, Jane; cert. copy order directing payment of award for parcel 17, matter E. 22d St., etc., Bronx.

May 6—Bretz, Belle I.; P. B. La Roche, Jr., attorney; claim for damages to premises block 3421, lots 1951 and 1954 by reason of closing of Albany Post Road, Bronx. Speciale, Frank; power of attorney by Febronia Speciale, re award for parcels 117, 117-A, 118, 118-A, matter 61st St., etc., Brooklyn. Lockhart, Henry, Jr.; release of mortgage by Central Trust Co. and affidavit re award for parcels 103-105, matter New Diagonal St., etc., Queens.

May 5—Glucksman, David; certificate of satisfaction and cert. copy order directing refund of \$25; Harry Jaffe, principal and surety. Greenwald, Harold; C. C. Roberts, attorney; cert. copy of order on appeal directing refund of \$25. Hudson River Bluestone Co.; Reed & Pallister, attorneys; copy judgment directing payment of \$1,000 and \$12.25, etc. Hart, David; Adlerman & Adlerman, attorneys; copy of summons and complaint in action against C. of N. Y. Surri, Barbara and Paul; release of mortgage by Patrick Higgins and affidavit, re award for parcels 63A and 66A, matter Vandeventer Ave., etc., Queens.

May 7—Thompson & Sons, James; Strasbourger, Eschwege & Schallek, attorneys; cert. copy of order directing payment of judgment, entered July 8, 1914, and affirmed by judgment, entered February 25, 1915. Bioquadio, Nicolini; L. E. French, attorney; cert. copy order directing payment of award for parcel 20, matter Leland Ave., etc., Bronx. Orr, George C.; E. C. Hamburg, attorney; cert. copy order directing payment of award for parcels 108, 109 and 110, matter Bay 34th St., etc., Brooklyn. Orr, George C.; E. C. Hamburg, attorney; cert. copy order directing payment of award for parcel 111, matter Bay 34th St., etc., Brooklyn. Ackerman Lighterage Co., Arthur; F. W. Park, attorney; cert. copy final decree directing payment of \$2,100.57. Bouker Contracting Co.; Dilworth & Wurts, attorneys; cert. copy order directing payment and consent, action Post & McCord vs. C. of N. Y. et al. Berg, Hattie; Max Lippman, attorney; copy citation, action against C. of N. Y.

May 6—Upson, Esther A.; assignment by Stephen Upson, re award for parcels 373, etc., matter Boulevard, etc., Queens. Keck, John A. and Anna; release of mortgage by C. S. Beehler and affidavit, re award for parcel 6, matter Ludlow Ave., etc., Bronx.

May 8—Faillace, Gerarda; Keese & McMullen, attorneys; cert. copy order directing payment of award for Lot 21, Block 20, matter reg., etc., Seneca Ave., etc., Queens. Holzapfel, Joseph; Keese & McMullen, attorneys; cert. copy order directing payment of award for Lot 2, Block 32, matter reg., etc., Seneca Ave., etc., Queens. Kress, Christian; Keese & McMullen, attorneys; cert. copy order directing payment of award for Lots 16 and 17, Block 52, matter reg., etc., Seneca Ave., etc., Queens. Roche, Edward; Davison & Underhill, attorneys; notice of execution of judgment in sum \$1,255.78. Hellinger, Leopold; Saml. Hellinger, attorney; summons and complaint in action against C. of N. Y. Haviland, Lindsley; release of mortgage by W. R. Marvin and affidavit of H. N. Baldwin, re award for Lot 47, Block 6873, matter change of grade Benson Ave., etc., Brooklyn.

#### Claims Filed.

May 1—McGuire, Wm. J.; salary due for services rendered as Assistant Expert in special franchise tax certiorari proceedings, 26 days, April, 1915, \$130. Foliwell, E. S.; salary due for services rendered as Assistant Expert in special franchise tax certiorari proceedings, 26 days in April, 1915, \$130. McKeon, Wm. J.; amount due as salary and interest in position Inspector of Masonry and Carpentry, Department of Buildings, period Mar. 12, 1910, to date, \$7,703.09. J. W. Browne, attorney.

May 3—Gunner, Benj.; refund of jury fee paid 3d District Municipal Court, case of Spinelli vs. Marx and ano. Hobson, William; expense incurred in locating leak in water main at 571 W. 181st st., per order Department of Water Supply, Gas and Electricity, \$69.28. Blair, George W.; damage to water pipe in cellar of 320 Baltic st., Brooklyn, caused by contractor cleaning pipes in Baltic st., between Court and Smith sts., Brooklyn. Levy, Samuel; damage to sidewalk front of 560 W. 149th st., caused by Department of Street Cleaning cart on April 15, 1915, \$8.50.

May 1—Stephens, Amanda; personal injuries caused by fall on defective sidewalk, front of 2583 Third ave., Bronx, on Nov. 10, 1914, \$10,000. M. Greenwald, attorney.

April 30—Ribbene, Natalie; personal injuries caused by fall on defective sidewalk on west side of Broadway, between Liberty and Cortlandt sts., Manhattan, on Mar. 26, 1915, \$7,500. Mayer & Stein, attorneys.

May 3—Fisher, W. C.; burial expenses of Frank Stemmer, veteran, \$50. Jessup, Margaret; damages due to injuries sustained by son, Eugene Jessup, caused by fall on ice on sidewalk, north side of 21st st., about 26 feet east of 9th ave., Manhattan, on Dec. 18, 1914, \$2,000. J. A. Deha, attorney. Jessup, Eugene, infant, by Margaret Jessup, guardian; personal injuries caused by fall on ice on sidewalk, north side of 21st st., about 26 feet east of 9th ave., Manhattan, on Dec. 18, 1914, \$10,000. J. A. Beha, attorney. Moloney, Richard F.; burial expenses of John C. Graham, \$50.

May 4—Barrett Manufacturing Co.; amount due for tarvia delivered to Department of Parks, Pelham Parkway, Bronx, on June 12, 1914, \$100.80. Indianapolis Switch & Frog Co.; amount deducted from payment on contract with Public Service Commission on account of delay in delivery, \$1,062.50.

April 30—Pioneer Fire Hook and Ladder Co. No. 6; rent of premises occupied by Fire Department at Grand ave., north of Park st., Corona, Queens Co., months Dec., 1914, and Jan. and Feb., 1914, \$150.

May 4—Consolidated Gas Company of New York; amount due for gas supplied and repairs to street lamp-posts, Manhattan, period Mar. 1 to Mar. 31, 1915, \$18,711.08. Miller Bros.; interference with light, air and access in connection with business at 157-161 Greenwich st., Manhattan. J. L. Rosenberg, attorney. Miller, Mary; personal injuries caused by fall over obstruction on defective sidewalk on Convent ave., between 133d and 135th sts., Manhattan, on May 1, 1915, \$10,000. L. E. Schlechter, attorney. Foley, William T.; burial expenses of Chas. M. Hall, veteran, \$50. Robrecht, Barbara, administratrix Chas. Robrecht, deceased; damages due to death of Chas. Robrecht, as result of injuries sustained owing to auto breaking through railing and falling into cut on Atlantic ave. and Howard ave., Brooklyn, on Dec. 26, 1914, \$10,000. M. L. Towns, attorney. Sheehan, Edward L.; personal injuries caused by fall on defective sidewalk at southeast corner 144th st. and 3d ave., Bronx, on Jan. 24, 1915, \$5,000. A. D. Pape, attorney. Brill, Abraham; refund of jury fee paid 9th District Municipal Court, case of Douglas Shoe Co. vs. Rosenthal Bros. et al., \$4.50. Asarow, Joseph; personal injuries caused by being run down by Police patrol at 149th st. and 3d ave., Bronx, on April 4, 1915, \$5,000. Cohen Bros., attorneys. Jordan, Myles F.; personal injuries caused by fall into excavation with auto, due to defective condition of West 9th st., opposite entrance on north side of Plaza Hotel, on Dec. 3, 1914, \$15,000. Crane, Woodward, Shonk & Fiero, attorneys.

May 5. Rogers, Daniel; difference in salary due because probationary period was not considered service in uniformed force of Fire Department, \$16. Smith, James; personal injuries caused by fall due to foot catching in coal hole chute, front of 7-9-11 W. 59th st., Manhattan, on April 12, 1915, \$20,000. T. F. O'Sullivan, attorney.

Warnk, E. August; damage to premises northwest corner of White Plains road and Hobbins ave., Elmsford Park, N. Y. caused by construction pipe line in Tarrytown road in connection with Catskill aqueduct, \$1,000. C. D. Millard, attorney. Desbien, Mary; damage to premises northwest corner of Fuller ave. and Van Wart st., Elmsford Park, N. Y., caused by construction of pipe line in Tarrytown road, in connection with Catskill Aqueduct, \$5,000. C. D. Millard, attorney. Jacoby, Max, administrator Isidore Jacoby, deceased; damages due to death of Isidore Jacoby, result of injuries caused by being thrown from Department of Street Cleaning cart at dump, 138th st. and Fort Morris, Bronx, on Mar. 1, 1915, \$25,000. Felt & Elias, attorneys.

May 6—Westchester Lighting Co.; amount due for gas supplied departments and bureaus, Bronx, period Oct. 1, 1914, to Mar. 31, 1915, \$3,274.69. Westchester Lighting Co.; amount due for electric current supplied, departments and bureaus, Bronx, period Oct. 1, 1914, to Mar. 31, 1915, inclusive, \$11,698.70. Standard Gas Light Co.; gas supplied Boroughs of Manhattan and Bronx, period Mar. 1, to 31, 1915, inclusive, \$644.70.

May 5—East River Gas Co. of Long Island City; amount due for gas supplied public buildings, Queens, period Mar. 1 to 31, 1915, inclusive, \$441.30. New Amsterdam Gas Co.; amount due for gas supplied public buildings, Manhattan, period Mar. 1 to 31, 1915, \$3,818.40. Coppelmann, John S., infant, by Joseph Coppelmann, guardian; personal injuries caused by fall due to obstruction of pipe on sidewalk, front of 539 E. 11th st., Manhattan, on April 17, 1915, \$5,000. C. T. Krouse, attorney. Coppelmann, Jacob; damages due to injuries sustained by son, J. S. Coppelmann, caused by obstruction of pipe on sidewalk, front of 539 E. 11th st., Manhattan, on April 17, 1915, \$2,000. C. T. Krouse, attorney. Deering & Deering; refund of fee for summons and complaint, action Woolf vs. Dittmar, \$3.48. Rohl, Mrs. Helen; personal injuries caused by fall on ice on sidewalk front of 1043 Manhattan ave., Brooklyn, on Feb. 3, 1915, \$1. Leifer, attorney. Cahill, Jennie; damages due to death of James J. Cahill, caused by fall from truck owing to defective roadway opposite 493 Broadway, Brooklyn, on April 17, 1915.

May 6—New York Mutual Gas Light Co.; gas furnished departments and bureaus, Manhattan, period Mar. 1 to 31, 1915, inclusive, \$780.30. New York and Queens Gas Co.; gas supplied, public buildings and street lamps, Queens, period Mar. 1 to 31, 1915, inclusive, \$638.22. Episcopia, Giuseppe, infant, Vincenzo Episcopia, guardian; personal injuries caused by fall into unguarded excavation on Leonard st., between Centre and Baxter sts., Manhattan, on April 14, 1915, \$500. N. Selvaggia, attorney. Brett, Patrick; amount expended for medical attendance in connection with injuries sustained while employed as Foreman of Pavers, Bureau of Highways, Manhattan, at Clinton and South sts., on Jan. 19, 1915, \$12. Warren, Wm. H.; balance of salary due for April 16, 17, 19 and 20, 1915, in position of Topographical Draftsman, Bureau of Highways, Queens, \$18.33.

May 7—Cahill, Gerald; amount due for services performed in building stand for Fourth of July, \$60. Ostro Mercantile Agency, attorney. Nelson, Theodore; personal injuries caused by fall on defective sidewalk, front of 250 Baltic st., Brooklyn, on Jan. 25, 1915, \$15,000. House, Grossman & Vorhaus, attorneys.

May 8—Cohen, I. J.; damages to personal property caused by Department of Street Cleaning wagon, front of 82 Rivington st., Manhattan, on May 5, 1915, \$3.50. Burdick, Fred; personal injuries caused by fall due to obstruction on sidewalk on west side of E. 49th st., about 400 feet north of Avenue N, Brooklyn, on May 3, 1915. T. H. Roberts, attorney.

May 7—Soblutsky, Abraham, guardian, Louis Soblutsky, infant; personal injuries sustained by L. Soblutsky, infant, caused by being run down by Gouverneur Hospital ambulance at east side of Gouverneur st., between Madison and Henry sts., Manhattan, on Feb. 9, 1915, \$25,000. I. Rosenberg, attorney. Anderson, Hedwig; personal injuries caused by fall in manhole in roadway at Brook ave. and 146th st., Bronx, on May 2, 1915, \$500. M. P. Springer, attorney. Feinstein, Dora; personal injuries caused by fall on defective sidewalk, front of 199 Broome st., Manhattan, on Feb. 6, 1915, \$10,000. Heyert & Heyert, attorneys. Barrett, F. C.; refund of amount paid for plug in main, front of 486 Ninth ave., Manhattan, \$1. Central Union Gas Co.; gas supplied street lamps and public buildings, Bronx, period Feb. 26 to April 1, 1915, inclusive, \$3,083.47. Westchester Lighting Co.; electric arc lighting furnished, Bronx, period Sept. 1, 1914, to Feb. 8, 1915, \$360.94. A. R. E. Arnold, attorney.

May 8—Eccardt, Adolph; hay furnished Department of Health, Flushing road and Lott's lane, Jamaica, Queens, per open market order 11867, \$26.84. Hartstein, Benj. A.; refund of jury fee paid 2d District Municipal Court, case of Greenfield vs. City of New York.

#### Approval of Sureties.

The Comptroller approved of the adequacy and sufficiency of the sureties on the following proposals, viz.:

May 3, 1915.

Department of Bridges—For white lead: N. Z. Graves & Co., 161 Water Street, principal; Fidelity and Casualty Co., surety.

Central Purchasing Committee—For stock fruits: S. E. Hunter, 101 Murray Street, principal; Casualty Co. of America, surety. For fish: Edward West, 490 Second Avenue, principal; Casualty Co. of America, surety.

Department of Education—For alterations, etc., to P. S. 39, Manhattan: A. Pinkowitz, 2035 Seventh Avenue, principal; U. S. Fidelity and Guaranty Co., surety.

Department of Water Supply, Gas and Electricity—For supplies: Clark & Wilkins Co., 568 W. 34th Street, principal; Casualty Co. of America, surety.

Fire Department—For motor driven hook and ladder trucks: International Motor Co., West End Avenue and 64th Street, principal; International Fidelity Ins. Co., surety.

Department of Bellevue and Allied Hospitals—For alterations to refrigerator: Shipley Const. and Supply Co., 66 Warren Street, principal; Fidelity and Deposit Co. of Maryland, surety.

Department of Central Purchasing Committee—For meats, etc.: Swift & Co., Inc., 32 Tenth Avenue, principal; National Surety Co., surety.

May 4, 1915.

Department of Correction—For fire escapes: W. Konop, 257 Hancock Street, Long Island City, principal; Aetna Accident and Liability Co., surety.

Department of Central Purchasing Committee—For groceries, etc.: Burton & Davis Co., 28 North Moore Street, principal; Casualty Co. of America, surety.

Department of Health—For fruits and vegetables: P. Lawless & Sons, 53 Little W. 12th Street, principal; Casualty Co. of America, surety.

Department of President, Queens—For regulating, etc., College Point Causeway: Queens Plaza Cont. Co., Inc., L. I. City, principal; Aetna Accident and Liability Co., surety.

Department of Bellevue and Allied Hospitals—For general construction work: Andrews Building Co., Inc., Times Building, City, principal; Southern Surety Co., surety.

Department of President, Queens—For liquid fuel oil: Standard Oil Co. of New York, 26 Broadway, N. Y., principal; Aetna Accident and Liability Co., surety.

Department of Docks and Ferries—For lumber: Hirsch Lumber Co., 26 Beaver Street, N. Y. City, principal; Hartford Accident and Indemnity Co., surety.

May 5, 1915.

Department of Education—For alterations, etc., to P. S. 38, Brooklyn: C. L. Dooley, Inc., 257 Adelphi Street, principal; Casualty Co. of America, surety. For alterations, etc., to P. S. 49, Brooklyn: S. Cohen & Son, 211 Bay 10th Street, principal; National Surety Co., surety. For alterations, etc., to Public Schools 16, 33 and 59, Brooklyn: J. Borenstein, 27 Bay 14th Street, principal; Casualty Co. of America, surety. For alterations, etc., to Public Schools 110 and 122, Brooklyn: Riskin & Wolin, 5523 New Utrecht Avenue, principal; Aetna Accident and Liability Co., surety. For alterations, etc., to P. S. 87, Brooklyn: E. Theriault, 946 Flatbush Avenue, principal; New England Casualty Co., surety. For alterations, etc., to P. S. 132, Brooklyn: E. Theriault, 946 Flatbush Avenue, principal; New England Casualty Co., surety. For alterations, etc., at P. S. 56, Brooklyn: M. Barush, 12 Bergen Street, principal; U. S. Fidelity and Guaranty Co., surety. For alterations, etc., to P. S. 84, Brooklyn: I. Osserman, Inc., 3199 Broadway, principal; National Surety Co., surety. For alterations, etc., at Commercial H. S., Brooklyn: C. L. Dooley, Inc., 257 Adelphi Street, principal; Casualty Co. of America, surety. For alterations, etc., to Public Schools 23 and 71, Brooklyn: H. Schultz, 6923 Third Avenue, principal; Casualty Co. of America, surety. For alterations, etc., to P. S. 151, Brooklyn: M. Hahn, 1281 Third Avenue, principal; National Surety Co., surety. For alterations, etc., to Public Schools 12, 17, 68, etc. Haupt Paint and Hardware Co., 13 Flushing Avenue, principal; Casualty Co. of America, surety. For alterations, etc., at P. S. 3, Brooklyn: B. J. Meehan, 198 E. 101st Street, principal; National Surety Co., surety. For alterations, etc., to Public Schools 17 and 31, Brooklyn: J. J. Long & Co., 757 Lexington Avenue, principal; Fidelity and Deposit Co. of Maryland, surety. For alterations,



etc., at P. S. 156, Brooklyn: Atlantic Decorating Co., 835 Atlantic Avenue, principal; Casualty Co. of America, surety. For alterations, etc., at P. S. 73, Brooklyn: Wm. Kreisberg, 301 W. 57th St., principal; National Surety Co., surety. For alterations, etc., to P. S. 72, Queens: J. I. Newman, Woodhaven, L. I., principal; Casualty Co. of America, surety. For alterations, etc., to P. S. 85 and B. H. S.: J. I. Newman, Woodhaven, L. I., principal; Casualty Co. of America, surety. For alterations, etc., at Public Schools 83 and 150, Brooklyn: August Wille, Jr., 224 E. 57th Street, principal; Casualty Co. of America, surety. For alterations, etc., at Public Schools 16, 73, 88, etc.: August Wille, Jr., 224 E. 57th Street, principal; Casualty Co. of America, surety. For alterations, etc., at P. S. 78, Queens: E. E. Stapleton, 179 Franklin Place, principal; Casualty Co. of America, surety. For alterations, etc., at P. S. 87, Queens: Wm. Kreisberg, 301 W. 57th Street, principal; National Surety Co., surety.

Department of Fire—For lumber: Kalt Lumber Co., 312 E. 64th Street, principal; U. S. Guarantee Co., surety.

Department of Education—For alterations, etc., at P. S. 143, Brooklyn: M. Barach, 12 Bergen Street, principal; U. S. Fidelity and Guaranty Co., surety. For alterations, etc., at P. S. 144, Brooklyn: M. D. Lundin, 402 Columbus Avenue, principal; National Surety Co., surety. For alterations, etc., at P. S. 41, Brooklyn: Geo. Stanton & Son, Inc., 120 Worth Street, principal; Casualty Co. of America, surety. For alterations, etc., at P. S. 51, Brooklyn: Ziff Bros., 137 Mauger Street, principal; American Surety Co., surety. For alterations, etc., at P. S. 26, Manhattan: D. Stewart, 131 W. 124th Street, principal; Casualty Co. of America, surety. For alterations, etc., at Public Schools 11 and 32, Manhattan: Chas. Schultz, 361 Bleecker Street, principal; Illinois Surety Co., surety. For alterations, etc., at Public Schools 17, 28, 58, etc.: H. Portnof, 156 Third Avenue, principal; National Surety Co., surety. For alterations, etc., at Public Schools 51, 117 and 158, Manhattan: L. Meyer, 108 W. 113th Street, principal; Casualty Co. of America, surety. For alterations, etc., at P. S. 59, Manhattan: J. Haas's Sons, 221 E. 59th Street, principal; Casualty Co. of America, surety. For alterations, etc., to Public Schools 69 and 141, Manhattan: J. P. Hansen, 943 Sixth Avenue, principal; Casualty Co. of America, surety.

Fire Department—For supplies: E. F. Keating Co., 446 Water Street, principal; Aetna Accident & Liability Co., surety.

Department of Education—For electric ash hoists at P. S. 45: Burwak Elevator Co., 216 Fulton Street, City, principal; Equitable Surety Co., surety. For furniture for P. S. 52: L. E. Atherton, 920 3rd Avenue, City, principal; New England Casualty Co., surety. For radiators at various schools: Wm. J. Olvany, 177 Christopher Street, City, principal; National Surety Co., surety.

President, Borough of Brooklyn—For paving, etc., 15th Avenue: Topeka Paving Co., Inc., Canal and Stillwell Avenues, Brooklyn, principal; U. S. Fidelity & Guaranty Co., surety.

Department of Education—For repairs, etc., to P. S. 50: Jno. J. Long & Co., Inc., 757 Lexington Avenue, principal; Fidelity & Deposit Co. of Maryland, surety. For removal of street encroachments at P. S. 19: B. J. Meehan, 198 E. 101st Street, principal; U. S. Fidelity & Guaranty Co., surety. For repairs to grandstand, etc., at Curtis Athletic Field: I. Osserman, Inc., 3199 Broadway, principal; National Surety Co., surety. For repairs, etc., to P. S. 62: Haupt Paint & Hardware Co., L. I. City, principal; Casualty Co. of America, surety. For electric ash hoist at Public Schools 52 and 53: Reedy Elevator Co., 202 9th Avenue, principal; Massachusetts Bonding & Insurance Co., surety. For electric ash hoists at P. S. 50: Wheeler-McDowell Elevator Co., 421 Canal Street, principal; U. S. Fidelity & Guaranty Co., surety. For repairs to Richmond High School: Aug. Wille, Jr., 224 E. 57th Street, principal; Casualty Co. of America, surety. For repairs to Public Schools 51, 54, 63, 65, 66: E. E. Stapleton, Flushing, L. I., principal; Casualty Co. of America, surety. For constructing portable school building at P. S. 99: Finnan & Lee, 155 Rogers Avenue, Brooklyn, principal; Casualty Co. of America, surety. For removal of street encroachments, etc., at P. S. 7: W. H. Quinn & Co., Inc., 103 Chambers Street, principal; National Surety Co., surety. For furniture (Item 1) for P. S. 52: H. P. Pearson, 63 Myrtle Avenue, Brooklyn, principal; Massachusetts Bonding & Insurance Co., surety. For furniture, etc. (Item 5), for P. S. 52: Atlas Window Shade Co., 1841 Lexington Avenue, principal; American Surety Co. of N. Y., surety.

May 6, 1915.

Department of Education—For alterations to Girls' H. S., Brooklyn: R. J. Mackey, 139 Perry Street, principal; Casualty Co. of America, surety. For alterations to P. S. 70, Manhattan: R. J. Mackey, 139 Perry Street, principal; Casualty Co. of America, surety. For alterations to P. S. 96, Manhattan: M. Ashkenase, 1249 Webster Avenue, principal; Casualty Co. of America, surety.

May 7, 1915.

President, Brooklyn—For sewer in 84th Street: Norton & Gorman Cont. Co., 303 Douglass Street, Brooklyn, principal; New England Casualty Co. and Globe Indemnity Co., sureties.

Department of Education—For Item 2, plumbing, etc.: Chas. Williams, 75 Washington Avenue, Brooklyn, principal; Southern Surety Co., surety.

Department of Water Supply, Gas and Electricity—For supplies: J. B. Greenhut Co., 6th Avenue and 19th Street, principal; U. S. Guarantee Co., surety.

Department of Central Purchasing Committee—For meats, etc.: N. Strauss, 619 Pacific Street, Brooklyn, principal; New England Casualty Co., surety. For meats: David Isaacs, 181 Fort Greene Place, Brooklyn, principal; Casualty Co. of America, surety.

May 8, 1915.

Department of Education—For general construction of P. S. 8: T. A. Clarke Co., 122 Livingston Street, Brooklyn, principal; National Surety Co. and American Surety Co. of N. Y., sureties. For repairs etc., at Public Schools 57, 58 and 82: Jas. I. Newman, 1667 Woodhaven Avenue, Woodhaven, L. I., principal; Casualty Co. of America, surety.

Department of Correction—for cement: J. P. Duffy Co., 138th Street and Park Avenue, principal; New England Casualty Co., surety.

Department of Central Purchasing Committee—For meats: Sulzberger & Sons Co., 816 First Avenue, principal; National Surety Co., surety.

#### Opening of Proposals.

The Comptroller by representative attended the opening of proposals at the following departments, viz:

May 3—Bellevue and Allied Hospitals: For furnishing and equipping surgical apparatus, etc., in the Harlem Hospital, and for furnishing and delivering medical and surgical supplies, etc. Water Supply, Gas and Electricity: For furnishing and delivering Engineers' and Draughtsmen's supplies. Department of Education: For alterations and repairs to various schools in Brooklyn; for furniture for P. S. 169, Brooklyn; for electrical equipment at P. S. 112, Bronx and for alterations and repairs to various schools in Queens.

May 4—Fire Department: For installing electric equipment in quarters of H. & L. Co. No. 6 and in Engine Cos. 9, 11, 15, 21 and 25, Manhattan; in Eng. Co. 170, Bronx, and for alterations and repairs to quarters of Engine Co. 155, Richmond, and for furnishing and delivering 10,000 feet of standard 3-inch wrought iron pipe. Board of Water Supply: For the erection of about 15 miles of wire fence, etc., at Ashokan Reservoir, located in the towns of Olive, Marbltown and Hurley, Ulster County, N. Y. Civil Service Commission: For furnishing and laying about 975 square yards of linoleum upon the floors of certain room in the Municipal Building.

May 5—Public Charities: For the completion of alteration of additions to, plumbing and heating of kitchen and dining hall building, additional kitchen apparatus, etc., at Blackwell's Island. Street Cleaning: For furnishing and delivering two scrubber or squeegee machines; for 20 paper and rubbish trucks and for 4 locomotive cranes. Water Supply, Gas and Electricity: For furnishing, delivering, stacking and storing cast iron pipe, etc. President, Queens: For the final disposition of sweepings, garbage, etc., in the 5th Ward, Borough of Queens; for furnishing and delivering 1,500 tons of asphalt cement; for regulating and paving with granite blocks Sunswick Street from Wilbur Avenue to Paynter Avenue; for regulating, grading and paving various streets and for the construction of a sewer in Central Avenue, Orchard Street, etc. President, Brooklyn: For alterations and repairs, including electric work at Lorimer Comfort Station; for sewers and sewer basins in various streets, and for regulating and grading with asphalt, etc., various streets. President, Manhattan: For furnishing and installing gymnasium in Public Bath Building, W. 28th Street, etc.

May 6—President, The Bronx: For sewers in Clinton Avenue, W. 234th Street, West 238th Street, and for paving with bituminous concrete East 274th Street, etc. Street Cleaning: For furnishing and delivering lumber. Department of Education: For furnishing and delivering coal. Public Charities: For furnishing and delivering

uniforms. Docks and Ferries: For furnishing and delivering general supplies. Park Department: For surfacing City Island Road from Eastern Boulevard to City Island Bridge in Pelham Bay Park.

May 7—Department of Education: For repairing gymnasium apparatus, swings, etc., etc. Water Supply, Gas and Electricity: For furnishing, delivering and laying water mains, etc., in Baretto Street, etc., Borough of the Bronx; for the construction of a concrete floor in the engine room of Ridgewood Pumping Station; for the completion of abandoned contract of the Transverse Contracting Company for filling, grading, etc., the grounds owned by the City between Sedgwick Avenue and the N. Y. C. & H. R. R. R., etc.

EDMUND D. FISHER, Deputy Acting Comptroller.

#### Borough of Richmond.

Report for week ended May 29, 1915:

Public Moneys Received—Restoring and Repaving, Special Fund (fees), \$161.98; Sewer Inspection and Repairs, Special Fund (fees), \$50; Special Security Deposits (materials on streets, etc.), \$5; miscellaneous, \$6; total, \$222.98.

Permits Issued—Permits to open street pavement for all purposes, 42; permits to place building material on streets, 1; permits, special and miscellaneous, 23; total, 66.

Requisitions Drawn on Comptroller—Payroll Vouchers, \$11,730.06; contract vouchers, \$106.35; open market order vouchers, \$352.29; total, \$12,188.70.

#### Laboring Force Employed.

(Eight Hours Constitute One Working Day.)

	Bureau of Highways.		Bureau of Sewers.		Bureau of Street Cleaning.		Bureau of Public Buildings and Offices.		Bureau of Engineering.		Total.	
	No.	Days.	No.	Days.	No.	Days.	No.	Days.	No.	Days.	No.	Days.
Foremen .....	20	120¼	3	21	11	77	1	6	3	18	38	242¼
Assistant Foremen .....	11	67	1	7	1	7	1	7	1	7	1	7
Laborers .....	113	673	3	18	43	361	15	93	17	101¾	191	1,186¾
Carts .....	14	81	1	7	1	7	1	7	1	7	1	7
Carts (hired) .....	29	168¾	1	7	8	48	1	7	1	7	8	48
Teams .....	3	18	1	7	54	376	1	5	4	24	62	423
Drivers .....	1	7	1	7	95	657¼	1	7	1	7	95	657¼
Sweepers .....	1	7	1	7	11	77	1	7	1	7	11	77
Hostlers .....	1	7	1	7	1	7	1	7	1	7	1	7
Steam Roller Engine-men .....	4	24	1	7	1	7	1	7	1	7	4	24
Auto Enginemen .....	1	7	1	7	1	7	1	7	1	7	1	7
Sewer Cleaners .....	1	7	15	90¼	1	7	1	7	1	7	15	90¼
Janitors .....	1	7	1	7	1	7	1	7	1	7	1	7
Janitress .....	1	7	1	7	1	7	1	7	1	7	1	7
Female Cleaners .....	1	7	1	7	1	7	1	7	1	7	1	7
Mechanics .....	1	7	1	7	1	7	1	7	1	7	1	7
Stationary Enginemen .....	1	7	1	7	1	7	1	7	1	7	1	7
Stokers .....	1	7	1	7	1	7	1	7	1	7	1	7
Elevatormen .....	1	7	1	7	1	7	1	7	1	7	1	7
Total .....	180	1,067	25	154¼	228	1,578¼	39	251¼	26	157¾	498	3,209

#### Work Done.

Bureau of Highways—Repairing and maintaining roadways, curbs, gutters, bridges, crosswalks, culverts, ditches, etc.

Bureau of Sewers—Cleaning, examining and repairing sewers, basins, manholes, flush tanks, culverts, drains, etc., and miscellaneous work.

Bureau of Street Cleaning—Street sweeping, refuse collection, final disposition, clearing gutters, light macadam repairs, weeding gutters and miscellaneous.

Bureau of Public Buildings and Offices—Care and maintenance of Borough Hall,

Village Halls at New Brighton and Stapleton, County Court House and Jail, County Clerk's Office, Coroner's Office, Special Sessions Court Room and Public Offices in Borough of Richmond.

Bureau of Engineering—Surveys, plans, design and construction of sewers, highways, curbs, gutters, sidewalks, etc.; also topographical survey and map of the borough; miscellaneous surveying, maps, etc.

CHARLES J. McCORMACK, President.

#### Borough of Brooklyn.

Report for Week Ended June 5, 1915.

Bureau of Public Buildings and Offices.

Orders Issued—For supplies, 38; for repairs, 91; total number, 129.

Bills aggregating \$11,399.85 were signed and forwarded to the Department of Finance for audit and payment.

Bureau of Incumbrances and Permits.

Complaint Department—Mail, 21; office, 38; Inspectors, 42; Police Department, 15. Classification and Disposal: Boulders, 25; trees and limbs, 35; posts and poles, 20; miscellaneous, 65 loads earth, 1 household furniture.

Inspectors' Department—Complaints made, 45; complaints settled, 162; slips settled, 184; Inspectors' slips O.K'd for stands, etc., 12.

Permit Department—Permits: Plumbers' permits (water and sewer), 153; repair ovens, 2; building material, 21; crosswalks, 21; special, 234; cement walks, 41; driveways, 13; electric companies, 100; railroad companies, 17; gas companies, 129; water and cold air duct, 29.

Cashier's Department—Moneys received: Repaving over water connections, \$370; repaving over sewer connections, \$260.60; inspection of work done by corporations, \$72.18; extra paving, \$10.50; redemption of street incumbrances seized, \$4; special paving, \$4,365.77; total amount received, \$5,083.05.

#### Bureau of Sewers.

Moneys Received—For sewer permits, \$930.

Permits Issued—For new sewer connections, 84; for old sewer connections (repairs), 25.

Work Done—Linear feet 6-inch house connections, 737; linear feet sewer built, 90 inches to 166 inches, 25; linear feet sewer built, 24 inches to 90 inches, 250; linear feet pipe sewer built, 792; total number of feet sewer built, 1,067; number of manholes built, 9; number of feet sewer repaired, 60; number of basins repaired, 54; linear feet of pipe sewers cleaned, 87,300; linear feet of large sewers cleaned, 202; linear feet of sewers examined, 162,550; number of basins cleaned, 625; number of basins relieved, 6; number of basins examined, 733; manhole heads reset, 3; manhole covers put on (new), 28; number of basin pans set and reset, 16; number gallons sewage pumped, 26th Ward, 71,361,300; number gallons sewage pumped, 31st Ward, 36,018,660; cubic feet sludge pumped, 26th Ward, 48,416; cubic feet sludge pumped, 31st Ward, 9,567; complaints examined, 5; manholes repaired, 32; new interlocking heads set, 6; new interlocking gates set, 10; check stones set, new, 9.

#### Laboring Force Employed.

	Stokers, Etc.	Inspectors of Construction.	Inspectors of Sewer Connections.	Foremen.	Stationary Engineers.	Inspectors of Sewers and Basins.	Mechanics.	Laborers.	Horses and Carts.
Repairing and cleaning sewers ..	..	..	12	9	..	8	1	89	25
Street Improvement Fund ..	..	34	..	..	..	..	..	14	..
26th Ward Disposal Works ..	4	..	..	..	4	..	..	13	..
31st Ward Disposal Works ..	10	..	..	1	9	..	..	18	..
Cleaning large B. B. and C. Sewers ..	..	..	..	1	..	..	..	4	..
Gowanus Pumping Station ..	..	..	..	..	2	..	..	5	5

#### Bureau of Highways.

##### Work Done.

At Asphalt Plant—1,146 boxes plant product.

Street Maintenance—Repairing auto truck, unloading stone dust, 8,724 cubic feet asphalt laid.

Street Restoring—Temporarily (840 square yards asphalt laid).

Dangerous holes repaired and made safe, 243.

By Repair Gangs—Square Yards: Granite, grade 1, 2; granite, grade 2, 43; granite on sand, 1,846; Belgian blocks, 28; cobles, 5; medina, 313; brick, 97; iron slag block, 5; wood block, 28; wood block (temporarily), 59; asphalt block, 3; total, 2,429.



6-inch concrete work done, square yards, 1,043; bluestone curb, linear feet, 81; total number of square yards of pavement repaired, 3,820; linear feet of curbing reset, 81; bridging relaid, square feet, 240; square feet of flagging relaid, 1,135; square feet cement walks, 1,109; macadam roadway cleaned, linear feet, 55,743; dirt roadway repaired and cleaned, linear feet, 28,460 (hand), 34,711 square yards (machine); gutter cleaned, linear feet, 3,050; gutters paved, square yards, 250; repairs made to macadam roadways, 3,385 square yards.

*By Connection Gangs—Square Yards:*  
Granite, grade 1, 72; granite, grade 2, 329;  
granite on sand, 271; Belgian block, 13;  
cobblestones, 2; medina, 3; brick, 8; iron slag,

13; wood Block, 154; asphalt block, 15; macadam, 511; total, 1,391.

**Miscellaneous Work Done**—2 cesspools built; 69,889 square yards streets sprinkled oil; 271 miles streets sprinkled, water; bridge repairs; care of yards; miscellaneous trucking; repairs tools and equipment; filling washouts; details; inspections; miscellaneous work not street work; 48 linear feet wooden drain built.

**Building Bureau.**

**Plans Filed**—For new buildings, brick, 63; estimated cost, \$464,700; frame, 19; estimated cost, \$51,900; for alterations, 59; estimated cost, \$48,387; cost of book slips, \$28,506; cost of plumbing slips, \$778. Total plans filed, 141; estimated cost, \$594,271.

Unsafe cases filed and notices issued, 4;  
violation cases filed and notices issued,  
100. L. H. POUNDS, President.

### Changes in Departments, Etc.

## DEPARTMENT OF FINANCE.

*Reinstated* — Curtis M. Raymond, as Bookkeeper, at \$1,200 per annum, Auditing Bureau, June 16. Mr. Raymond resigned as Bookkeeper at \$1,950 per annum on June 15.

## DEPARTMENT OF BRIDGES.

*Retired*—Charles Anderson, Wireman,  
on annuity of \$756.08, effective July 1.

**Department of Bridges.**

*Report for Week Ended June 5, 1915.*  
*Requisitions Drawn on Comptroller—*  
 Payrolls, \$14,008.36; contracts, \$20,830.19;  
 open market orders, \$3,564.51; miscellaneous  
 vouchers, \$62.01; total, \$38,465.07.

**Monies Received**—Brooklyn Bridge: Rents and privileges, \$2,045.39; tolls, elevated railroad company, \$5,166.30; material and labor, \$40—\$7,251.69. Williamsburg Bridge: Rent, \$230.67; unclaimed snow money, \$4.50—\$235.17. Manhattan Bridge: Privileges, \$20. Miscellaneous: Unclaimed snow money, \$8.75. Municipal Garage: Material, labor and storage, \$902.65. Total, \$8,418.26.

F. J. H. KRACKE, Commissioner.

## DEPARTMENT OF FINANCE

**Chamberlain's Comparative Monthly Report of Receipts, Payments and Balances for May, 1915.**

<u>January-May.</u>			<u>May, 1915.</u>	<u>May, 1914.</u>
<u>1915.</u>	<u>1914.</u>			
		<b>City Treasury—</b>		
		<b>Receipts from:</b>		
\$61,618,772 28	\$57,149,267 44	Taxes .....	\$56,541,004 97	\$52,406,605 37
2,676,216 27	2,607,188 18	Water rates current (Brooklyn, Queens and Richmond) .....	233,012 88	219,425 32
10,247,235 63	7,865,452 31	Arrears of taxes .....	4,221,027 41	1,828,358 32
172,477 06	148,651 03	Arrears of water rates .....	81,776 73	57,891 01
1,640,477 25	876,105 29	Interest on taxes .....	637,192 51	155,181 30
279,152 82	303,161 64	Interest on assessments .....	64,598 78	64,560 32
13,309 01	13,063 23	Interest on water rates .....	2,942 43	3,393 00
2,363,338 62	3,565,757 89	General Fund .....	275,825 26	285,715 33
			\$10,000,000 00	\$62,057,380 97
52,201,000 00	15,056,872 69	Sales of revenue bonds .....		
15,172,488 67	68,468,937 54	Sales of revenue bills .....		2,587,575 88
3,105,700 00	2,598,225 00	Sales of special revenue bonds .....	715,000 00	325,825 00
	5,501,000 00	Sales of assessment bonds .....		
100,000 00	700,000 00	Sales of corporate stock to the Commissioners of the Sinking Fund .....		200,000 00
6,019,270 29	67,040,678 67	Sales of notes of The City of New York issued in anticipation of a sale of corporate stock .....	2,150,000 00	6,508,086 71
	65,000,000 00	Public sale of corporate stock (principal) .....		
	942,500 00	Public sale of corporate stock (premium) .....		
			\$795,128 05	12,865,000 00
3,740,304 96	4,800,859 12	Assessments .....		1,150,895 32
3,840,726 20	3,854,724 29	Miscellaneous revenue .....	661,205 17	1,456,333 22
				\$76,378,714 19
		Total receipts .....		\$66,307,900 05
		Balances at beginning of periods .....		21,763,761 05
				\$98,142,475 24
\$163,190,469 06	\$306,492,364 32			\$108,089,985 57

January-May.		Appropriation Funds.	Special Revenue Bond Funds.	Corporate Stock Funds.	Special and Trust Funds.	Total, May, 1915.	Total, May, 1914.		
1915.	1914.								
City Treasury—									
Payments on Account of:									
\$25,964,340 90	\$22,828,950 76	Interest on the city debt.....	\$13,918,985 57	.....	\$217,089 98	\$874,248 10	\$15,010,323 65	\$1,213,540 97	
33,912,400 39	47,183,554 59	Redemption of revenue bonds and bills .....	27,780,754 66	.....	.....	.....	27,780,754 66	5,292,315 53	
550,000 00	89,467,743 26	Redemption of corporate stock notes .....	.....	.....	.....	.....	.....	18,407,387 76	
7,321,827 47	11,021,788 18	Redemption of the city debt.....	300,232 23	.....	155,000 00	.....	455,232 23	2,901,475 00	
.....	4,576,303 43	New York state tax.....	.....	.....	.....	.....	.....	1,525,434 51	
119,669 22	.....	Transfer of surplus water revenue, Brooklyn .....	.....	.....	.....	.....	.....	.....	
799,415 87	1,020,967 02	Bellevue and Allied Hospitals....	107,644 47	\$2,428 02	8,705 07	.....	118,777 56	227,064 14	
855,305 64	2,263,625 93	Dept. of Bridges .....	56,240 90	7,364 76	52,702 87	36,181 44	152,489 97	583,871 72	
644,033 18	674,775 71	Dept. of Correction .....	143,257 04	3,681 87	1,273 85	14,832 73	163,045 49	109,094 58	
1,206,936 19	1,943,735 15	Dept. of Docks and Ferries.....	153,775 94	.....	78,747 73	.....	232,523 67	399,538 72	
18,950,302 00	17,868,849 18	Dept. of Education .....	3,549,778 99	63,272 02	300,982 32	12,121 63	3,926,154 96	3,835,344 35	
657,456 88	676,595 61	Dept. of Finance .....	145,279 01	.....	.....	1,010 00	146,289 01	174,578 81	
1,548,049 93	1,476,241 34	Dept. of Health .....	356,122 13	.....	18,566 09	560 00	375,248 22	273,331 43	
1,766,030 23	1,586,498 17	Dept. of Parks .....	298,106 52	1,424 50	173,253 12	3,745 57	476,529 71	405,089 28	
1,955,232 21	2,214,016 25	Dept. of Public Charities.....	454,239 86	5,444 97	12,741 73	.....	472,426 56	517,936 46	
4,144,427 41	6,138,401 25	Dept. of Street Cleaning .....	703,254 41	.....	6,338 94	7,777 88	717,371 23	1,186,714 74	
291,012 92	261,507 98	Dept. of Taxes and Assessments.	49,104 92	4,163 68	.....	.....	53,268 60	51,462 42	
4,841,833 84	4,208,961 44	Dept. of Water Supply, Gas and Electricity .....	666,557 11	17,997 91	38,300 50	162,720 74	885,576 26	814,912 26	
4,309,279 83	4,172,355 02	Fire Department .....	776,371 96	4,252 23	120,944 58	10,263 32	911,832 09	861,546 13	
374,237 78	414,868 71	Law Department .....	131,267 61	.....	.....	.....	131,267 61	68,786 22	
7,598,828 24	7,228,434 09	Police Department .....	1,295,764 64	.....	195 60	107,500 00	1,403,460 24	1,722,710 32	
294,507 85	312,614 56	Tenement House Department....	57,118 31	.....	.....	.....	57,118 31	122,828 19	
1,645,013 44	2,087,680 01	Presdt., Borough of Manhattan...	215,109 96	3,240 88	65,581 47	57,372 21	341,304 52	434,540 10	
551,040 30	746,298 09	Presdt., Borough of The Bronx..	81,219 55	7,582 00	3,781 50	23,370 27	115,953 32	170,572 99	
1,017,401 43	1,048,806 79	Presdt., Borough of Brooklyn....	170,899 10	656 16	19,604 43	26,822 31	217,982 00	213,352 22	
835,862 45	858,104 40	Presdt., Borough of Queens.....	173,296 31	137 37	35,811 45	17,718 44	226,963 57	220,390 70	
341,882 23	561,915 03	Presdt., Borough of Richmond...	51,736 03	703 75	45,654 27	1,052 85	99,146 90	98,447 02	
474,175 37	476,408 04	Board of City Record.....	174,053 38	22 90	.....	.....	174,076 28	133,989 69	
2,622,245 37	5,636,967 78	Board of Water Supply.....	.....	.....	524,310 61	.....	524,310 61	1,307,909 43	
2,174,366 33	1,897,216 03	Charitable Institutions .....	433,669 21	2,438 33	.....	.....	436,107 54	427,159 87	
2,044,259 57	2,136,713 94	Courts .....	383,954 91	6,135 00	.....	.....	390,089 91	462,751 53	
9,635,347 29	9,082,553 10	Public Service Commission.....	.....	134,133 42	1,954,627 67	.....	2,088,761 09	2,616,034 61	
11,064,661 64	12,053,185 52	Miscellaneous .....	1,056,405 64	159,508 75	1,300,323 66	161,220 92	2,677,458 97	2,659,809 35	
\$150,511,383 40		\$264,126,636 36	Total disbursements.....	\$53,684,200 37	\$424,588 52	\$5,134,537 44	\$1,518,518 41	\$60,761,844 74	\$49,439,921 05
Balances at end of periods.....							\$37,380,630 50	\$58,650,064 52	
Sinking Funds—									
\$14,595,313 60		\$30,100,646 43	Receipts .....	.....	.....	.....	\$6,655,735 46	\$6,295,393 60	
Balances at beginning of periods.....							4,426,835 56	7,937,102 17	
Payments .....							\$11,082,571 02	\$14,232,495 77	
Balances at end of periods .....							2,527,594 29	2,206,483 90	
Balances at end of periods .....							\$8,554,976 73	\$12,026,011 87	
Special Funds—									
16,649,254 00		18,184,366 59	Receipts .....	.....	.....	.....	\$12,413,292 94	\$775,962 40	
Balances at beginning of periods.....							145,576 10	13,805,417 03	
Payments .....							\$12,558,869 04	\$14,581,379 43	
Balances at end of periods .....							12,315,091 40	14,287,162 90	
Balances at end of periods .....							\$243,777 64	\$294,216 53	
Aggregate balances at end of periods .....							\$46,179,384 87	\$70,970,292 92	
Aggregate balances at beginning of periods .....							26,336,172 71	63,524,604 72	
Increase .....							\$19,843,212 16	\$7,445,688 20	



**Fire Department.**

*Abstract of transactions from May 24, 1915, to May 29, 1915 (both days inclusive).*

MAY 24.

**Contract Executed**—For furnishing and delivering 10,000 feet of 3-inch wrought iron pipe, \$2,158; Eagle Pipe Supply Co., 6-8 Roebling St., Brooklyn, principal; National Surety Co., surety.

**Fires Reported**—(Week ended May 22, 1915): Manhattan, Bronx and Richmond, 117; Brooklyn and Queens, 55.

**Bills Audited**—Open Market Orders, \$2,703.95.

MAY 25.

**Bills Audited**—Contracts, \$8,637.41.

MAY 26.

**Retired**—To take effect 8 A. M., June 1, 1915: Engineer of Steamer William J. Galvin, Engine Company No. 18, on annual pension of \$800. Fireman Vincent J. Cahill, Engine Company No. 81, and Alfred A. Holden, Hook and Ladder Company No. 22, each on annual pension of \$700.

**Bills Audited**—Miscellaneous, \$300, \$101.72; open market orders, \$1,226.97.

MAY 27.

**Trials.**

The following penalties were this day imposed as result of trials held this day before the Fire Commissioner: Engineer of Steamer John T. Foote, Engine Company No. 18, for absence without leave and neglect of duty. Seven regular leaves of absence allowed under Section 154, Rules and Regulations, 1912, ordered withheld.

**Charges Dismissed**—(Tried this day before the Fire Commissioner): Fireman George L. McCort, Engine Company No. 9, for reckless driving; Fireman James J. Kelly, Engine Company No. 11, for reckless driving.

**Reinstated**—To take effect 8 A. M., May 28, 1915: Benjamin H. Fay, as Fourth Grade Fireman, Hook and Ladder Company No. 102, at rate of \$1,000 per annum, pursuant to Civil Service Rule 13.

**Retired**—To take effect 8 A. M., June 1, 1915: Captain John Clunie, Hook and Ladder Company No. 108, on annual pension of \$1,250. Lieutenant Francis McGinnis, Hose Company No. 3, on annual pension of \$1,050. Engineer of Steamer Frank Sherman, Engine Company No. 31, on annual pension of \$800. Fireman Frank Henschel, of Hook and Ladder Company No. 25, on annual pension of \$700.

**Bills Audited**—Open Market Orders, \$658.33.

MAY 28.

**Contract Executed**—For furnishing and delivering forage for Hook and Ladder Company No. 76, and Engine Company No. 151, Tottenville, \$944.80. Edward Wisely & Son, West New Brighton, Richmond, principal; National Surety Co., surety.

MAY 29.

**Retired**—To take effect 8 A. M., June 1, 1915: Fireman Henry B. Tanzeman, Engine Company No. 13, on annual pension of \$700. Fireman Joseph H. Wohrman, Engine Company No. 218, on annual pension of \$700.

ROBERT ADAMSON, Fire Commissioner.

*Abstract of Transactions from June 1st to June 5th, 1915, Both Days Inclusive.*

JUNE 1.

**Opening of Proposals.**

For furnishing and delivering anthracite coal for fireboats (Items 1, 2 and 3): (1) William Farrell & Son, foot of Barrow St., North River, Manhattan, \$16,632; (2) Burns Bros., 50 Church St., Manhattan, \$32,031; (3) Bacon Coal Co., Reid and DeKalb Aves., Brooklyn, \$8,395.50; (4) Meyer-Denker-Sinram Co., 910 East 5th St., Manhattan, \$15,420.50; (5) Jos. Gordon, Inc., foot 38th St., East River, Manhattan, \$8,816; (6) Commercial Coal Co., 5201 5th ave., Brooklyn, \$8,555.

Contracts were awarded as follows: Item No. 2, coal for fireboats berthed on East River, to Bacon Coal Co., \$8,395.50; Item No. 3, coal for fireboats berthed on Harlem River, to Meyer-Denker-Sinram Co., \$6,865.50. Awards of contract for Item No. 1, coal for fireboats berthed on North River and on New York Harbor, was deferred.

For furnishing all the labor and materials required for steamheating work at quarters of Engine Companies 64, 222, 223, 237 and 257: (1) Philp & Paul, 174 East 119th Street, Manhattan, \$2,447; (2) James Curran Mfg. Co., 512 West 36th St., Manhattan, \$2,205; (3) William J. Olvany, 177 Christopher St., Manhattan, \$1,952; (4) Marquard-Fay Co., Inc., 398 West 145th St., Manhattan, \$2,223; (5) Joseph A. Graf, 971 DeKalb Avenue, Brooklyn, \$2,112. Contract awarded to William J. Olvany, \$1,952.

**Appointed**—To take effect 8 a. m., June 2, 1915: Walter H. Zimmerman, as Telephone Operator, Bureau of Fire Alarm Telegraph, Manhattan, for a probationary period of three months, at rate of \$660 per annum.

**Fires Reported**—Week ended May 29,

1915: Manhattan, Bronx and Richmond, 141; Brooklyn and Queens, 94.

JUNE 2.

**Trials.**

The following penalty was this day imposed as result of trial held May 26, 1915, before the Deputy Commissioner, Brooklyn and Queens:

Fireman Walter C. Velsor, Engine Company No. 216, for being under the influence of liquors, drugs or compounds. Dismissed the service from 8 a. m., June 3, 1915.

**Resigned**—To take effect 8 a. m., June 3, 1915, Fireman Ferdinand Shaw, Engine Company No. 5.

**Retired**—To take effect 8 a. m., June 3, 1915: Captain James Berry, Engine Company No. 42, and Christopher McNamee, Engine Company No. 257, each on annual pension of \$1,250.

**Contract Executed**—For furnishing and delivering general supplies, Class 77, \$950; Woodhouse Mfg. Co., 64 West Broadway, Manhattan, principal; United States Fidelity & Guarantee Co., surety.

**Bills Audited**—Contracts, \$5,513.86; Open market orders, \$1,149.52.

JUNE 3.

**Retired**—To take effect 8 a. m., June 15, 1915: Engineer of Steamer Peter H. Carroll, Engine Company No. 265, on annual pension of \$800. Fireman Michael O'Sullivan, Engine Company No. 40, and Charles E. Kuhn, Hook and Ladder Company No. 135, each on annual pension of \$466.66. Fireman James P. Reilly, Engine Company No. 44, on annual pension of \$400.

**Bills Audited**—Contracts, \$13,312.98.

JUNE 4.

**Trials.**

The following penalties were this day imposed as result of trials held May 26, 1915, before the Deputy Fire Commissioner, Brooklyn and Queens:

Lieutenant Robert S. Brierton, Engine Company No. 201, for neglect of duty; reprimanded. Fireman John W. Grant and Fireman Charles J. Curd, Engine Company No. 201, each for neglect of duty (two specifications each); reprimanded. Fireman Henry C. Murphy, Engine Company No. 278, for neglect of duty and disobedience of orders; reprimanded. Fireman John J. McLinden, Hook and Ladder Company No. 108, for disobedience of orders; two regular leaves of absence allowed under section 154, Rules and Regulations, 1912, ordered withheld.

**Charges Dismissed**—Tried May 26, 1915, before the Deputy Fire Commissioner, Brooklyn and Queens: Lieutenant John E. Boles, Engine Company No. 228, and Fireman William C. R. Heynes and Henry W. Schill, Engine Company No. 282, for reckless driving.

**Death Reported**—Fireman John Mueger, Engine Company No. 246, at 9 p. m., June 3, 1915.

**Bills Audited**—Open market orders, \$917.83.

JUNE 5.

**Payrolls Audited**—Payrolls, second half of current month, aggregating \$47,246.06, duly audited, were this day forwarded to the Department of Finance.

ROBERT ADAMSON, Fire Commissioner.

**Department of Education.**

**Contracts Awarded June 14, 1915.**

P. Cohn & Co., 73 First avenue, City, for alterations, repairs, etc., for Public School 23, Manhattan; surety, Fidelity & Deposit Co. of Maryland. D. J. Carey, 837 Knickerbocker avenue, Brooklyn, for sanitary alterations at Public Schools 66 and 122, Brooklyn; surety, Casualty Company of America. R. Solomon & Son, Inc., 591 Wythe avenue, Brooklyn, for alterations, repairs, etc., at Public Schools 62, 108, Brooklyn, and for sanitary alterations at Public School 3 (Item 1), Brooklyn; surety, Casualty Company of America. Otto Metz, 119 Palmetto street, Brooklyn, for sanitary alterations at Public School 35 (Item 1), Brooklyn; surety, Casualty Company of America.

**For Alterations, Repairs, Etc.**—Finnan & Lee, 155 Rogers avenue, Brooklyn, at Public School 34, Brooklyn; surety, Casualty Company of America. Samuel Levin, 514 Grand street, Brooklyn, at Public Schools 72, 89, and Truant School, Brooklyn; surety, Casualty Company of America. August Wille, Jr., 224 East 57th street, City, for Public Schools 27 and 31, Queens; surety, Casualty Company of America. Doncourt Construction Co., 291 Sanford avenue, Flushing, L. I., for Public Schools 29 and 34, Queens; surety, Casualty Company of America. Doncourt Construction Co., 291 Sanford avenue, Flushing, L. I., for Public School 18, Queens; surety, Casualty Company of America. Haupt Paint & Hardware Co., Inc., 13 Flushing avenue, Long Island City, for Public Schools 39 and 49, Queens; surety, Casualty Company of America.

The A. H. Andrews Co., 1472 Broadway, City, for furniture, etc. (Item 3), for addition to Public School 20, Richmond; surety, American Surety Co. Bloomingdale Bros., 3d avenue and 59th street, City, for furniture, etc. (Item 1), for new Public School 169, Brooklyn, and for furniture, etc. (Item 5), for addition to Public

School 20, Richmond; surety, United States Guarantee Company. Louis Imerstein, 105 Bowery, City, for furniture, etc. (Item 5), for new Public School 169, Brooklyn; surety, Royal Indemnity Co. Johnson Service Co., 123 East 27th street, City (Item 2), for installing temperature regulation in addition to Public School 18, Brooklyn; surety, Casualty Company of America.

A. E. PALMER, Secretary.

**Borough of The Bronx.**

*Report for week ended June 9, 1915, exclusive of Bureau of Buildings.*

**Permits Issued**—Sewer connections and repairs, 14; water connections and repairs, 38; laying gas mains and repairs, 29; placing building material on public highway, 10; crossing sidewalk with team, 8; miscellaneous, 106; total, 205.

**Money Received and Deposited with City Chamberlain**—Permits for sewer connections, \$60; permits for restoring and repaving streets, \$548.56; permits for street signs, \$14; sales, maps, \$5.20; total, \$627.76.

Security deposits, received on account of permits and transmitted to Comptroller, \$357.


**Laboring Force Employed.**

**Bureau of Highways and Sewers**—Foremen, 37; Assistant Foremen, 3; teams, 72; carts, 11; Mechanics, 77; Laborers, 396; Drivers, 7; total, 603.

**Bureau of Public Buildings and Offices**—Foreman, 1; Assistant Foreman, 1; Mechanics, 19; Laborers, 23; Cleaners, 37; Watchmen, 3; Attendants, 4; total, 88.

**Topographical Bureau**—Laborers, 5; Driver, 1; total, 6.

DOUGLAS MATHEWSON, President.

**OFFICIAL DIRECTORY.**

Unless otherwise stated, the Public Offices of the City are open for business from 9 a. m. to 5 p. m.; Saturday, 9 a. m. to 12 noon.

**CITY OFFICES.****MAYOR'S OFFICE.**

City Hall. Telephone, 8020 Cortlandt. John Purroy Mitchel, Mayor. Theodore Rousseau, Secretary. Bertram de N. Cruger, Executive Secretary.

**Bureau of Weights and Measures.**

Municipal Building, 3rd floor. Telephone, 1498

Worth.

Joseph Hartigan, Commissioner.

**COMMISSIONERS OF ACCOUNTS.**

Municipal Building. Telephone, 4315 Worth.

Leonard M. Wallstein, Commissioner of Accounts.

**BOARD OF ALDERMEN.**

Clerk's Office, Municipal Building, 2nd floor.

Telephone, 4430 Worth.

P. J. Scully, Clerk.

**President of the Board of Aldermen.**

City Hall. Telephone, 6770 Cortlandt.

George McAneny, President.

**BOARD OF AMBULANCE SERVICE.**

300 Mulberry st. Ambulance Calls—3100

Spring. Administration Offices—7586 Spring.

**ARMORY BOARD.**

Hall of Records. Telephone, 3900 Worth.

C. D. Rhinehart, Secretary.

**ART COMMISSION.**

City Hall. Telephone, 1197 Cortlandt.

John Quincy Adams, Assistant Secretary.

**BOARD OF ASSESSORS.**

Municipal Building, 8th floor. Telephone, 29

Worth.

Alfred P. W. Seaman, Chairman.

St. George B. Tucker, Secretary.

**BELLEVUE AND ALLIED HOSPITALS.**

26th st. and 1st ave. Telephone, 4400 Madison square.

Dr. John W. Brannan, President.

J. K. Paulding, Secretary.

**DEPARTMENT OF BRIDGES.**

Municipal Building, 18th floor. Telephone, 380

Worth.

F. J. H. Kracké, Commissioner.

**BUREAU OF THE CHAMBERLAIN.**

Municipal Building, 8th floor. Telephone, 4270

Worth.

Henry Bruere, Chamberlain.

**CITY CLERK AND CLERK OF THE BOARD OF ALDERMEN.**

Municipal Building, 2nd floor. Telephone, 4430

Worth.

P. J. Scully, City Clerk.

**BOARD OF CITY RECORD.**

Supervisor's office, Municipal Building, 8th

floor. Distributing Division, 96 Reade st. Telephone, 3490 Worth.

David Ferguson, Supervisor.

**DEPARTMENT OF CORRECTION.**

Municipal Building, 24th floor. Telephone, 1610

Worth.

Katharine B. Davis, Commissioner.

**DEPARTMENT OF DOCKS AND FERRIES.**

Pier "A," N. R. Telephone, 300 Rector.

R. A. C. Smith, Commissioner.

**DEPARTMENT OF EDUCATION.**

**Board of Education.**

Park ave. and 59th st. Telephone, 5580 Plaza.

Stated meetings of the Board are held at 4

p. m. on the first Monday in February, the second

Wednesday in August, and the second and

fourth Wednesdays in every month, except

August.

Thomas W. Churchill, President.

A. Emerson Palmer, Secretary.

**BOARD OF ELECTIONS.**

General office and office of the Borough of

Manhattan, Municipal Building, 18th floor. Tele-

phone, 1307 Worth.

Edward F. Boyle, President.

Moses M. McKee, Secretary.

**Other Borough Offices.**

The Bronx.

368 E. 148th st. Telephone, 336 Melrose.

Brooklyn.

435-445 Fulton st. Telephone, 1932 Main.

Queens.

64 Jackson ave., Long Island City. Telephone,

3375 Hunters Point.

Richmond.

Borough Hall, New Brighton, S. I. Telephone,

1000 Tompkinsville.

All offices open from 9 a. m. to 4 p. m. Satur-

day, to 12 m.

**BOARD OF ESTIMATE AND APPOINTMENT.**

Municipal Building, 13th floor. Telephone,

4560 Worth.

Joseph Haag, Secretary.

**Bureau of Records and Minutes.**

Municipal Building, 13th floor. Telephone,

4560 Worth. Joseph Haag, Secretary.

**Office of the Chief Engineer.**

Municipal Building, 13th floor. Telephone,

4560 Worth. Nelson P. Lewis, Chief Engineer.

**Bureau of Public Improvements.**

Municipal Building, 13th floor. Telephone,

4560 Worth. Nelson P. Lewis, Chief Engineer.

**Bureau of Franchises.**

Municipal Building, 13th floor. Telephone,

4563 Worth. Harry P. Nichols, Engineer.

**Bureau of Contract Supervision.**

Municipal Building, 13th floor. Telephone,

4560 Worth. Central Testing Laboratory, 125

Worth St. Telephone, 3088 Franklin. Tilden

Adamson, Director.

**Bureau of Standards.**

Municipal Building, 13th floor. Telephone,

4560 Worth. George L. Tirrell, Director.

**Bureau of Sewer Plan.**

Municipal Building, 12th floor. Telephone,

4227 Worth. Kenneth Allen, Engineer.

**BOARD OF EXAMINERS.**

Municipal Building, 20th floor. 9 a. m. to 4

p. m. Saturday, to 12 m. Telephone, 3280

Worth.

Board meets every Tuesday at 2 p. m.

Edward V. Barton, Clerk.

**DEPARTMENT OF FINANCE.**

Municipal Building, 5th floor. Telephone, 1200

Worth. Shepard A. Morgan, Secretary to the

Department, 5th floor.

William A. Prendergast, Comptroller.

Deputy Comptrollers, 7th floor. Alexander

Brough, Edmund D. Fisher, Charles S. Hervey,

Hubert L. Smith.

**Receiver of Taxes.**

Manhattan—Municipal Building, 2nd floor.

Telephone, 1200 Worth.

Bronx—177th st. and Arthur ave. Telephone,

140 Tremont.

Brooklyn—



**Borough of Queens.**  
The Overlook, Forest Park, Richmond Hill, L. I. Telephone, 2300 Richmond Hill.  
John E. Weier, Commissioner.

**PARK BOARD.**  
Municipal Building, 10th floor. Telephone, 4850  
Worth. Cabot Ward, President. Louis W. Fehr, Secretary.

**BOARD OF PAROLE OF THE NEW YORK CITY REFORMATORY OF MISDEMEANANTS.**  
Municipal Building, 24th floor. Telephone, 1610 Worth.  
Thomas R. Minnick, Secretary.

**EXAMINING BOARD OF PLUMBERS.**  
Municipal Building, 8th floor. Telephone, 1800 Worth.  
J. A. Glendinning, Clerk.

**POLICE DEPARTMENT.**  
240 Centre st. Telephone, 3100 Spring.  
Arthur Woods, Commissioner.

**DEPARTMENT OF PUBLIC CHARITIES.**  
Principal office, Municipal Building, 10th floor. Telephone, 4440 Worth.  
Brooklyn and Queens, 327 Schermerhorn st., Brooklyn. Telephone, 2977 Main.  
Bureau of Dependent Adults, Pier, foot of East 26th st. Telephone, 7400 Madison Square.  
The Children's Bureau, 124 East 59th st. Telephone, 7400 Madison Square.

**Borough of Richmond, Borough Hall, St. George, S. I. Telephone, 100 Tompkinsville.**  
John A. Kingsbury, Commissioner.

**PUBLIC RECREATION COMMISSION.**  
Municipal Building, 5th floor. Telephone, 1471 Worth.  
Meeting every second Tuesday at 2.30 p. m.  
Cyril H. Jones, Acting Secretary.

**PUBLIC SERVICE COMMISSION.**  
154 Nassau st., Manhattan. 8 a. m. to 11 p. m. every day, including holidays and Sundays. Telephone, 4150 Beckman.  
Edward E. McCall, Chairman.  
Travis H. Whitney, Secretary.

**BOARD OF REVISION OF ASSESSMENTS.**  
Municipal Building, 7th floor. Telephone, 1200 Worth.  
John Korb, jr., Chief Clerk.

**COMMISSIONERS OF SINKING FUND.**  
Office of Secretary, Municipal Building, 7th floor. Telephone, 1200 Worth.  
John Korb, jr., Secretary.

**DEPARTMENT OF TAXES AND ASSESSMENTS.**  
Municipal Building, 9th floor. Telephone, 1800 Worth.  
Lawson Purdy, President.  
C. Rockland Tyng, Secretary.

**DEPARTMENT OF STREET CLEANING.**  
Municipal Building, 12th floor. Telephone, 4240 Worth.  
John T. Fetherston, Commissioner.

**TENEMENT HOUSE DEPARTMENT.**  
Manhattan and Richmond office, Municipal Building, 19th floor. Telephone, 1526 Worth.  
Brooklyn and Queens office, 503 Fulton st., Brooklyn. Telephone, 3825 Main.  
Bronx office, 391 East 149th st. Telephone, 107 Melrose.  
John J. Murphy, Commissioner.

**BOARD OF WATER SUPPLY.**  
Municipal Building, 22d floor. Telephone, 3150 Worth.  
Charles Strauss, President.  
W. Bruce Cobb, Secretary.

**DEPARTMENT OF WATER SUPPLY, GAS AND ELECTRICITY.**  
Municipal Building, 23d, 24th and 25th floors. Telephone: Manhattan, 4320 Worth; Brooklyn, 3980 Main; Queens, 3441 Hunters Point; Richmond, 840 Tompkinsville; Bronx, 3400 Tremont.

Brooklyn, Municipal Building, Brooklyn.  
Bronx, Tremont and Arthur aves. Queens, Municipal Building, Long Island City, Richmond, Municipal Building, St. George.  
William Williams, Commissioner.

## BOROUGH OFFICES.

**BOROUGH OF THE BRONX.**  
President's office, 3d ave. and 177th st. Telephone, 2680 Tremont.  
Douglas Mathewson, President.

**BOROUGH OF BROOKLYN.**  
President's office, Borough Hall. Telephone, 3960 Main.  
Lewis H. Pounds, President.

**BOROUGH OF MANHATTAN.**  
President's office, 20th floor, Municipal Bldg. Commissioner of Public Works, 21st floor, Municipal Building.  
Assistant Commissioner of Public Works, 21st floor, Municipal Building.  
Bureau of Highways, 21st floor, Municipal Building.  
Bureau of Public Buildings and Offices, 20th floor, Municipal Building.  
Bureau of Sewers, 21st floor, Municipal Bldg.  
Bureau of Buildings, 20th floor, Municipal Building.  
Telephone, 4227 Worth.  
Marcus M. Marks, President.

**BOROUGH OF QUEENS.**  
President's office, Borough Hall, Long Island City. Telephone, 5400 Hunters Point.  
Bureau of Public Buildings and Offices, Town Hall, Flushing, L. I. Telephone, 1740 Flushing.  
Maurice E. Connolly, President.

**BOROUGH OF RICHMOND.**  
President's office, New Brighton, Staten Island. Telephone, 1000 Tompkinsville.  
Charles J. McCormack, President.

**COBONERS.**  
Manhattan, Municipal Building—Second Floor. Open at all hours of the day and night. Telephone, Worth 3711.  
Bronx, Arthur and Tremont aves. Telephone, 1250 Tremont. 8 a. m. to midnight, every day.  
Brooklyn, 236 Duffield st. Telephone, 4004 Main. Open at all hours of the day and night.  
Queens, Town Hall, Jamaica, L. I., 9 a. m. to 10 p. m.; Sundays and holidays, 9 a. m. to 12 m.  
Richmond, 175 Second st., New Brighton. Open at all hours of the day and night.

## COUNTY OFFICES.

Unless otherwise stated, the County offices are open for business from 9 a. m. to 4 p. m.; Saturday, 9 a. m. to 12 noon.

## NEW YORK COUNTY.

### COUNTY CLERK.

County Court House. Telephone, 5388 Cortlandt.  
Wm. F. Schneider, County Clerk.  
9 a. m. to 2 p. m. during July and August.

**DISTRICT ATTORNEY.**  
Criminal Courts Building, 9 a. m. to 5.15 p. m.; Saturdays, to 12 m. Telephone, 2304 Franklin.

Charles Albert Perkins, District Attorney.

**COMMISSIONER OF JUDGES.**  
280 Broadway. Telephone, 241 Worth.  
Thomas Allison, Commissioner.

**PUBLIC ADMINISTRATOR.**  
119 Nassau st. Telephone, 6376 Cortlandt.  
William M. Hoes, Public Administrator.

**COMMISSIONER OF RECORDS.**  
Hall of Records, 3900 Worth.  
John F. Cowan, Commissioner.

**REGISTER.**  
Hall of Records, Telephone, 3900 Worth.  
9 a. m. to 2 p. m. during July and August.  
John J. Hopper, Register.

**SHERIFF.**  
51 Chambers st. Telephone, 4300 Worth.  
New York County Jail, 70 Ludlow st.  
Max S. Grifenhagen, Sheriff.

**SUBROGATES.**  
Hall of Records, Telephone, 3900 Worth.  
John P. Cohalan; Robert Ludlow Fowler, Surrogates.  
William Ray De Lano, Chief Clerk.  
John F. Curry, Commissioner of Records.

## KINGS COUNTY.

### COUNTY CLERK.

Hall of Records, Brooklyn. Telephone, 4930 Main.  
Charles S. Devoy, County Clerk.

**COUNTY COURT.**  
County Court House, Brooklyn. Court opens at 10 a. m. daily and sits until business is completed. Part I, Room No. 23; Part II, Room No. 10; Part III, Room No. 14; Part IV, Room No. 1, Court House. Clerk's office, Rooms 17, 18, 19 and 22; open daily from 9 a. m. to 5 p. m.; Saturday, to 12 m. Telephone, 4154 Main.  
John T. Rafferty, Chief Clerk.

**DISTRICT ATTORNEY.**  
66 Court st., Brooklyn, 9 a. m. to 5.30 p. m.; Saturday, to 1 p. m. Telephone, 2954 Main.  
James C. Crosey, District Attorney.

**COMMISSIONER OF JUDGES.**  
381 Fulton st., Brooklyn. Telephone, 1454 Main.  
Thomas R. Farrell, Commissioner.

**PUBLIC ADMINISTRATOR.**  
44 Court st., Brooklyn. Telephone, 2840 Main.  
Frank V. Kelly, Public Administrator.

**COMMISSIONER OF RECORDS.**  
Hall of Records, Brooklyn. Telephone, 6988 Main.  
Edmund O'Connor, Commissioner.

**REGISTER.**  
Hall of Records, Brooklyn. Telephone, 2830 Main.  
Edward T. O'Loughlin, Register.

**SHERIFF.**  
46-50 Court st., Brooklyn. Telephone, 6845 Main.  
Lewis M. Swasey, Sheriff.

**SUBROGATE.**  
Hall of Records, Brooklyn. Court opens at 10 a. m. Telephone, 3954 Main.  
Hebert T. Ketcham, Surrogate.  
John H. McCooney, Chief Clerk.

## BRONX COUNTY.

### COUNTY CLERK.

161st st. and 3d ave. Telephone, 9266 Melrose  
James Vincent Ganly, County Clerk.

**COUNTY JUDGE.**  
161st st. and 3d ave. Telephone, 7907 Melrose.  
Louis D. Gibbs, County Judge.

**DISTRICT ATTORNEY.**  
161st st. and 3d ave. Telephone, 9200 Melrose.  
Francis Martin, District Attorney.

**COMMISSIONER OF JUDGES.**  
1932 Arthur ave. Telephone, 3700 Tremont.  
John A. Mason, Commissioner.

**PUBLIC ADMINISTRATOR.**  
2808 3d ave. Telephone, 9816 Melrose, 9 a. m. to 5 p. m., Saturday to 12 m.  
Ernest E. L. Hammer, Public Administrator.

**REGISTER.**  
1932 Arthur ave. Telephone, 6694 Tremont.  
Edward Polak, Register.

**SHERIFF.**  
1932 Arthur ave. Telephone, 6600 Tremont.  
James F. O'Brien, Sheriff.

**SUBROGATE.**  
161st st. and 3d ave.  
George M. S. Schulz, Surrogate.

## QUEENS COUNTY.

### COUNTY CLERK.

364 Fulton st., Jamaica. Telephone, 151 Jamaica.  
Leonard Ruoff, County Clerk.

**COUNTY COURT.**  
County Court House, Long Island City. Telephone, 596 Hunters Point.  
Court opens at 10 a. m. Trial Terms begin first Monday of each month, except July, August and September, and on Friday of each week.  
Clerk's office opens 9 a. m. to 5 p. m.; Saturdays to 12.30 p. m. Telephone, 551 Jamaica.  
Burt Jay Humphrey, County Judge.

**DISTRICT ATTORNEY.**  
County Court House, Long Island City, 9 a. m. to 5 p. m.; Saturday, to 12 m.  
County Judge's office always open at 336 Fulton st., Jamaica. Telephone, 3871 Hunters Point.  
Denis O'Leary, District Attorney.

**COMMISSIONER OF JUDGES.**  
County Court House, Long Island City. Telephone, 963 Hunters Point.  
Thorndyke C. McNamee, Commissioner.

**PUBLIC ADMINISTRATOR.**  
302 Fulton st., Jamaica. Telephone, 223 Jamaica.  
Randolph White, Public Administrator.

**SHERIFF.**  
County Court House, Long Island City. Telephone, 3766 Hunters Point.  
George Emener, Sheriff.

**SUBROGATE.**  
364 Fulton st., Jamaica. Telephone, 397 Jamaica.  
Daniel Noble, Surrogate.

## RICHMOND COUNTY.

### COUNTY CLERK.

County Office Building, Richmond. Telephone, 28 New Dorp.  
C. Livingston Bostwick, County Clerk.

**COUNTY JUDGE AND SUBROGATE.**  
Trial Terms, with Grand and Trial Jury, second Monday of March, first Monday of October.  
Trial Terms, with Trial Jury only, first Monday of May, first Monday of December.  
Special Terms, Without Jury—Wednesday of each week, except the last week of July, the month of August and the first week of September.

**Surrogate's Court.**  
Monday and Tuesday of each week at the Borough Hall, St. George, and on Wednesday at the Surrogate's Court, at Richmond, except during the session of the County Court. There will be no Surrogate's Court during the month of August.  
Surrogate's Court and Office, Richmond, S. I. Surrogate's Chambers, Borough Hall, St. George.  
J. Harry Tiernan, County Judge and Surrogate.

**DISTRICT ATTORNEY.**  
Borough Hall, St. George. Telephone, 50 Tompkinsville, 9 a. m. to 5 p. m.; Saturday, to 12 m.  
Albert C. Fach, District Attorney.

**COMMISSIONER OF JUDGES.**  
Village Hall, Stapleton. Telephone, 81 Tompkinsville.  
Edward I. Miller, Commissioner.

**PUBLIC ADMINISTRATOR.**  
Port Richmond. Telephone, 704 West Brighton.  
William T. Holt, Public Administrator.

**SHERIFF.**  
County Court House, Richmond. Telephone, 120 New Dorp.  
Joseph F. O'Grady, Sheriff.

## THE COURTS.

**CITY COURT OF THE CITY OF NEW YORK.**  
City Hall Park. Special Term Chambers held from 10 a. m. to 4 p. m. Clerk's office open from 9 a. m. to 4 p. m. Telephone, 122 Cortlandt.  
Thomas F. Smith, Clerk.

### CITY MAGISTRATES' COURT.

**First Division.**  
William McAdoo, Chief City Magistrate, 309 Mulberry st. Telephone, 6213 Spring.  
First District—Criminal Court Buildings.  
Second District—125 Sixth ave.  
Third District—2d ave. and 1st st.  
Fourth District—151 E. 57th st.  
Fifth District—121st st. and Sylvan place.  
Sixth District—162d st. and Washington ave.  
Seventh District—314 W. 54th st.  
Eighth District—1014 E. 181st st., The Bronx.  
Ninth District (Night Court for Females)—125 6th ave.  
Tenth District (Night Court for Males)—151 E. 57th st.  
Eleventh District (Domestic Relations)—151 E. 57th st.  
Thirteenth District (Domestic Relations)—1014 E. 181st st., The Bronx.  
Office of the Chief Probation Officer, 300 Mulberry st. Telephone, 8713 Spring.

**Second Division.**  
Borough of Brooklyn.  
Office of Chief Magistrate, 44 Court st. Telephone, 7411 Main.  
First District—318 Adams st.  
Second District—Court and Butler sts.  
Fifth District—249 Manhattan ave.  
Sixth District—495 Gates ave.  
Seventh District—31 Snyder ave., Flatbush.  
Eighth District—W. 8th st., Coney Island.  
Ninth District—5th ave. and 29th st.  
Tenth District—133 New Jersey ave.  
Domestic Relations—Myrtle and Vanderbilt aves.  
William F. Delaney, Chief Clerk.

**Borough of Queens.**  
First District—St. Mary's Lyceum, L. I. City.  
Second District—Town Hall, Flushing, L. I.  
Third District—Central ave., Far Rockaway.  
Fourth District—Town Hall, Jamaica, L. I.

**Borough of Richmond.**  
First District—Lafayette ave., N. W. Brighton.  
Second District—Village Hall, Stapleton.  
All courts open daily from 9 a. m. to 4 p. m. except on Saturdays, Sundays and legal holidays, when only morning sessions are held.

**COURT OF GENERAL SESSIONS.**  
Criminal Court Building. Court opens at 10.30 a. m. Clerk's office open from 9 a. m. to 4 p. m., and on Saturdays until 12 m.  
Edward R. Carroll, Clerk.

### MUNICIPAL COURTS.

**The Clerks' offices are open from 9 a. m. to 4 p. m.; Saturday, to 12 noon.**

**Borough of Manhattan.**  
First District—54-60 Lafayette st. Additional Part is held at southwest corner of 6th ave. and 10th st. Telephone, 6030 Franklin.  
Second District—264-266 Madison st. Telephone, 4300 Orchard.  
Third District—314 W. 54th st. Telephone, 5450 Columbus.  
Fourth District—Parts I and II, 207 E. 32d st. Telephone, 4358 Murray Hill.  
Fifth District—Broadway and 96th st. Telephone, 4006 Riverside.  
Sixth District—155 E. 88th st.  
Seventh District—70 Manhattan st.  
Eighth District—121st st. and Sylvan place. Telephone, 3950 Harlem.  
Ninth District—Madison ave. and 59th st. Parts I and II. Telephone, 3873 Plaza.

**Borough of The Bronx.**  
First District—Town Hall, 1400 Williamsbridge road, Westchester. Trial of causes, Tuesday and Friday of each week. Telephone, 457 Westchester.  
Second District—Washington ave. and 162d st. Telephone, 3043 Melrose.

**Borough of Brooklyn.**  
First District—State and Court sts. Parts I and II. Telephone, 7091 Main.  
Second District—495 Gates ave. Telephone, 504 Bedford.  
Third District—6 Lee ave. Telephone, 955 Williamsburg.  
Fourth District—14 Howard ave.  
Fifth District—5220 Third ave. Telephone, 3907 Sunset.  
Sixth District—236 Duffield st. Telephone, 6166 Main.  
Seventh District—31 Pennsylvania ave. 8.45 a. m. to 4 p. m.; Saturday, 9 a. m. to 12 m. Telephone, 904 East New York.

### Borough of Queens.

First District—115 5th st., Long Island City. Telephone, 1420 Hunters Point.  
Second District—Broadway and Court st., Elmhurst. Telephone, 87 Newtown.  
Third District—1908 Myrtle ave., Glendale. Telephone, 2352 Bushwick.  
Fourth District—Town Hall, Jamaica. Telephone, 1654 Jamaica.

### Borough of Richmond.

First District—Lafayette ave. and 2d st., New Brighton. Clerk's office open from 8.45 a. m. to 4 p. m. Telephone, 503 Tompkinsville.  
Second District—Former Edgewater Village Hall, Stapleton. Clerk's office open from 8.45 a. m. to 4 p. m. Telephone, 313 Tompkinsville.

### COURT OF SPECIAL SESSIONS.

Court opens at 10 a. m.  
Part I, Criminal Court Building, Manhattan. Telephone, 3983 Franklin.  
Part II, 171 Atlantic ave., Brooklyn. Telephone, Main 4280.  
Part III, Town Hall, Jamaica. Held on Tuesday of each week. Telephone, 2620 Jamaica.  
Part IV, Borough Hall, St. George. Held on Wednesday of each week. Telephone, 324 Tompkinsville.  
Part V, 161st st. and 3d ave., Bronx. Held on Thursday of each week. Telephone, 9088 Melrose.  
Frank W. Smith, Chief Clerk.

**Children's Court.**  
New York County—66 3d ave. Telephone, 1832 Stuyvesant.  
Dennis A. Lambert, Clerk.  
Bronx County—355 E. 137th st. Court held on Wednesday and Friday of each week. Telephone, 5092 Melrose.  
Michael Murray, Clerk.  
Kings County—102 Court st. Telephone, 627 Main.  
Joseph W. Duffy, Clerk.

**Queens County—19 Flushing ave., Jamaica.**  
Court held on Monday and Thursday of each week. Telephone, 2624 Jamaica.  
Sydney Ollendorf, Clerk.

**Richmond County—Corn Exchange Bank Building, St. George.**  
Court held on Tuesday of each week. Telephone, 324 Tompkinsville.  
William J. Browne, Clerk.

### SUPREME COURT—APPELLATE DIVISION.

**First Judicial Department.**  
Madison ave. corner 25th st. Court open from 2 p. m. until 6 p. m. Friday, Motion Day, Court opens at 10.30 a. m. Motions called at 10 a. m. Orders called at 10.30 a. m. Telephone, 3840 Madison Square.  
Alfred Wagstaff, Clerk.

**Second Judicial Department.**  
Borough Hall, Brooklyn. Court meets from 2 p. m. to 5 p. m., excepting that on Fridays Court opens at 10 o'clock a. m. Clerk's office open 9 a. m. Telephone, 1392 Main.  
John B. Byrne, Clerk.

**SUPREME COURT—APPELLATE TERM.**  
503 Fulton st., Brooklyn. Court meets 10 a. m. Clerk's office opens 9 a. m. Telephone, 7452 Main.  
Joseph H. DeBragga, Clerk.

**SUPREME COURT—CRIMINAL DIVISION.**  
Criminal Court Building. Court opens at 10.30 a. m. Clerk's office open from 9 a. m. to 4 p. m.; Saturday, to 12 m. Telephone, 6064 Franklin.  
William Schneider, Clerk.

**SUPREME COURT—FIRST DEPARTMENT.**  
County Court House. Court open from 10.15 a. m. to 4 p. m. Telephone, 4580 Cortlandt.

**SUPREME COURT—SECOND DEPARTMENT.**  
Kings County.  
Joralemon and Fulton sts., Brooklyn. Clerk's office hours, 9 a. m. to 5 p. m. Seven jury trial parts. Special Term for trials. Special Term for motions. Special Term (ex-parte business). Court opens at 10 a. m. Naturalization Bureau, Hall of Records, Brooklyn. Telephone, 5460 Main.  
James F. McGee, General Clerk.

**Queens County.**  
County Court House, L. I. City. Court opens at 10 a. m. Trial and Special Term for motions and ex-parte business each month except July, August and September, in Part I. Trial Term, Part II, January, February, March, April, May and December. Special Term for trials, January, April, June and November. Naturalization, first Friday in each Term.  
Clerk's office open 9 a. m. to 5 p. m.; Saturday, to 12.30 p. m. Telephone, 3896 Hunters Point.  
Thomas B. Seaman, Special Deputy Clerk in charge.

**Richmond County.**  
Trial Term held at County Court House, Richmond. Special Term for trials held at Court room, Borough Hall, St. George. Special Term for motions held at Court House, Borough Hall, St. George.  
C. Livingston Bostwick, Clerk.

## DEPARTMENT OF DOCKS AND FERRIES.

### Proposals.

SEALED BIDS OR ESTIMATES WILL BE received by the Commissioner of Docks at Pier "A," foot of Battery Place, North River, Manhattan, until twelve o'clock noon on **FRIDAY, JUNE 25, 1915,** **Borough of Manhattan.** CONTRACT NO. 1453.  
FOR FURNISHING ALL THE LABOR AND MATERIALS REQUIRED FOR DREDGING FOR THE RIVERSIDE PARK IMPROVEMENT, WEST 87TH TO WEST 93RD STREETS, NORTH RIVER, BOROUGH OF MANHATTAN.

The time for the completion of the work and the full performance of the contract is on or before the expiration of thirty (30) calendar days.

The amount of security required is \$2,700.00. The bidder shall state, both in writing and in figures, a price per cubic yard for doing all of the work called for. The contract, if awarded, will be awarded to the bidder whose price per cubic yard is the lowest for doing all of the work and whose bid is regular in all respects. In case of discrepancy between the written price and that given in figures, the price in writing will be considered as the bid.

Work must be done at the time and in the manner and in such quantities as may be directed. Blank forms and further information may be obtained and the plans and drawings may be seen at the office of the said Department.

R. A. C. SMITH, Commissioner of Docks.  
Dated June 11, 1915. j14,25  
See General Instructions to Bidders on last page, last column, of the "City Record."

## DEPARTMENT OF HEALTH, FIRE DEPARTMENT, DEPARTMENT OF PUBLIC CHARITIES, DEPARTMENT OF STREET CLEANING, DEPARTMENT OF WATER SUPPLY, GAS AND ELECTRICITY.

### Proposals.

SEALED BIDS OR ESTIMATE WILL BE received by Dep't of Health, Fire Department, Dep't of Public Charities, Dep't of Street Cleaning, Dep't of Water Supply, Gas and Electricity at Room 1230, Municipal Building, Borough of Manhattan, City of New York, until 12 o'clock noon on

**WEDNESDAY, JUNE 30, 1915,** FOR FURNISHING AND DELIVERING DRUGS, CHEMICALS AND REAGENTS.

The time for the performance of the contract is on or before December 31, 1915.

The amount of security required is thirty (30) per cent. of the amount of the bid or estimate. No bid will be considered unless it is accompanied by a deposit, which shall be in the form of money, or a certified check upon one of the State or National Banks of The City of New York, drawn to the order of the Comptroller, or corporate stock or certificates of indebtedness of any nature issued by The City of New York and approved by the Comptroller as of equal value to the security required. Such deposit shall be in an amount not less than one and one-half (1½) per cent. of the total amount of the bid.

The bidder will state the price per ounce, pound or other designated unit, by which the bids will be tested. The extensions must be made and footed up, as the bids will be read and awarded, if made, made to the lowest bidder on each line, as stated in the specifications. Bids must be submitted in duplicate, each in a separate envelope. No bid will be accepted unless this provision is complied with.

Blank forms and further information may be obtained at Room 1226, Municipal Building, Borough of Manhattan.

**FIRE DEPARTMENT, ROBERT ADAMSON, Commissioner.**  
**DEPT OF HEALTH, S. S. GOLDWATER, Commissioner.**  
**DEPT OF PUBLIC CHARITIES, JOHN A. KINGSBURY, Commissioner.**  
**DEPT OF STREET CLEANING, J. T. FETHERSTON, Commissioner.**  
**DEPT OF WATER SUPPLY, GAS AND ELECTRICITY, WILLIAM WILLIAMS, Commissioner.** j18,30

See General Instructions to Bidders on last page, last column, of the "City Record," except for the address of the office for receiving and opening bids.

## BELLEVUE AND ALLIED HOSPITALS, POLICE DEPARTMENT, DEPARTMENT OF PUBLIC CHARITIES AND TENEMENT HOUSE DEPARTMENT.

### Proposals.

SEALED BIDS OR ESTIMATES WILL BE received by Bellevue and Allied Hospitals, Police Department, Dept. of Public Charities and Tenement House Department at Room 1230,



Municipal Building, Borough of Manhattan, City of New York, until 12 o'clock noon on **WEDNESDAY, JUNE 30, 1915.**  
FOR FURNISHING AND DELIVERING PHOTOGRAPHIC MATERIALS AND SUPPLIES.

The time for the performance of the contract is during the period ending Dec. 31, 1915. The amount of security required is thirty (30) per cent. of the amount of the bid or estimate. No bid will be considered unless it is accompanied by a deposit, which shall be in the form of money, or a certified check upon one of the State or National Banks of the City of New York, drawn to the order of the Comptroller, or corporate stock or certificates of indebtedness of any nature issued by The City of New York and approved by the Comptroller as of equal value to the security required. Such deposit shall be in an amount not less than one and one-half (1½) per cent. of the total amount of the bid.

The bidder will state the price per ounce, pound, or other designated unit, by which the bids will be tested. The extensions must be made and footed up, as the bids will be read and awards, if made, made to the lowest bidder on each class, as stated in the specifications.

Bids must be submitted in duplicate, each in a separate envelope. No bid will be accepted unless this provision is complied with.

Blank forms and further information may be obtained at Room 1226, Municipal Building, Borough of Manhattan.

BOARD OF TRUSTEES, BELLEVUE AND ALLIED HOSPITALS, JOHN W. BRANNAN, M. D., President.

POLICE DEPARTMENT, A. WOODS, Commissioner.

DEPARTMENT OF PUBLIC CHARITIES, JOHN A. KINGSBURY, Commissioner.

TENEMENT HOUSE DEPARTMENT, JOHN J. MURPHY, Commissioner.

See General Instructions to Bidders on last page, last column, of the "City Record," except for the address of the office for receiving and opening bids.

## PUBLIC SERVICE COMMISSION.

### Invitation to Contractors.

Installation of Tracks for Rapid Transit Railroad.

The Public Service Commission for the First District (hereinafter called the "Commission") invites proposals to install tracks for that portion of the Broadway-Fourth Avenue Rapid Transit Railroad in the Borough of Brooklyn, which is briefly described as follows:

A three-track elevated railroad beginning at a point in private property near 38th Street and 10th Avenue and extending thence over private property to 10th Avenue; thence over 10th Avenue and New Utrecht Avenue to a point at or near 81st Street; thence over private property and cross streets to a point in 86th Street near 19th Avenue; thence over 86th Street to a point at or near Bay 41st Street; thence over private property and 26th Avenue to Stillwell Avenue; and thence over Stillwell Avenue to a point at or near Avenue Y.

The Contractor will not be required to furnish Open-Hearth Rail, Rolled Manganese Rail, Track Rail Splice Bars, Anti-Creepers, Cast Iron (Separators), Cut Track Spikes, Screw Spikes and Lag Screws, Ties and Timber, Bolts and Nuts, Nut Locks, Malleable Iron (Rail Braces, Washers and End Inclines), Tie Plates (Types A, B, C, D, W and X), Hand Rail, or Special Work (Frogs and Switches) which are to form a part of the completed tracks, but the City will supply such materials to the Contractor; nor will the Contractor be required to furnish or install electrical or signal material or apparatus. The work under the contract will include all other work, labor and material necessary for the complete installation of the tracks and for the transportation of material supplied by the City. It may be possible for bidders to make arrangements with South Brooklyn Railway Company for the transportation of materials from the City storeyard at the foot of 38th and 39th Streets to said railroad after the construction work in the 38th Street Cut has been sufficiently advanced, but bidders must inform themselves upon this point and make all arrangements upon their own responsibility and at their own risk.

A fuller description of the work and other requirements, provisions, details and specifications are given in the form of contract and in the specifications and on the contract drawings therein referred to. Copies of the form of contract, specifications, contract drawings, bond and contractor's proposal may be inspected and purchased at the office of the Commission, No. 154 Nassau Street, Borough of Manhattan, New York City. The forms of contract, bond and contractor's proposal and the specifications and contract drawings are to be deemed a part of this invitation. Copies of the form of contract made or to be made by the City for the purchase of the materials to be supplied by the City to the Contractor may also be inspected and purchased at the said office of the Commission.

Bidders must examine the form of contract and the specifications and contract drawings and must visit the location of the work and inform themselves of the conditions along the line of the work and make their own estimates of the facilities and difficulties attending the execution of the work.

The Contractor must complete the work within five (5) months after the date of the delivery of the contract.

Partial payments will be made to the Contractor monthly as the work proceeds, as provided in the form of contract.

At the time of the delivery of the contract the Contractor must furnish security to the City by depositing a bond, cash or securities in a sum equal to ten per centum (10%) of the total estimated amount to be paid to the Contractor under the contract as calculated from the quantities and the prices contained in the Schedule of Prices in the Contractor's Proposal.

Sealed bids or proposals will be received at the office of the Commission at No. 154 Nassau Street, Borough of Manhattan, City of New York, until the 9th day of July, 1915, at twelve fifteen (12:15) o'clock p. m., at which time and place, or at a later date to be fixed by the Commission, the proposals will be publicly opened.

Proposals must be in the form prescribed by the Commission.

Every proposal must, when submitted, be enclosed in a sealed envelope endorsed "Proposal for Installation of Tracks" and must be delivered to the Commission or its Secretary; and in the presence of the person submitting the proposal, it will be deposited in a sealed box in which all proposals will be deposited. No proposal will be received unless accompanied by a separate certified check for five thousand dollars (\$5,000) payable to the order of the Comptroller of the City of New York and drawn upon a national or state bank or trust company satisfactory to the Commission and having its principal office in New York City. Such check must not be enclosed in the envelope containing the proposal.

The prices must not be improperly balanced, and any bid which the Commission considers detrimental to the City's interests may be rejected.

No proposal, after it shall have been deposited with the Commission, will be allowed to be withdrawn for any reason whatever.

The award of the contract will be made by the Commission as soon as practicable after the opening of the proposals.

Deposits made by bidders whose proposals are not accepted will be returned within three (3) days after the contract is executed and delivered and its provisions in respect of the bond or deposit are complied with, unless all proposals shall be rejected, in which event such deposits will be returned within three (3) days after such rejection. The deposit of the successful bidder will be returned when the contract is executed and delivered and its provisions in respect of the bond or deposit are complied with.

The right to reject any and all bids is reserved. New York, June 18, 1915.

PUBLIC SERVICE COMMISSION FOR THE FIRST DISTRICT, By EDWARD E. McCALL, Chairman.  
TRAVIS H. WHITNEY, Secretary. j19,jy9

## BOROUGH OF MANHATTAN.

### Proposals.

SEALED BIDS OR ESTIMATES WILL BE received by the President of the Borough of Manhattan, at Room 2032, Municipal Building, until 2 o'clock p. m., on

**MONDAY, JUNE 28, 1915.**

FOR ALL OF THE LABOR AND MATERIALS REQUIRED FOR ALTERATIONS AND ADDITIONS TO BUILDING LOCATED AT 146 GRAND ST., BOROUGH OF MANHATTAN.

The time allowed for the completion of the work will be Ninety (90) consecutive calendar working days.

The amount of security required will be Eight thousand Dollars (\$8,000), and the amount of deposit accompanying the bid shall be five (5) per cent. of the amount of security.

The bidder will state one aggregate price for the whole work described and specified, as the contract is entire and for a complete job.

The bids will be compared and the contract awarded at a lump or aggregate sum to the lowest bidder.

Blank forms, specifications and plans may be obtained at the office of the Auditor, offices of the Commissioner of Public Works, Room 2141, Municipal Building, Bor. of Manhattan.

MARCUS M. MARKS, President.

June 17, 1915. j17,28  
See General Instructions to Bidders on last page, last column, of the "City Record."

SEALED BIDS OR ESTIMATES WILL BE received by the President of the Borough of Manhattan, at Room 2032, Municipal Building, until 2 o'clock p. m., on

**MONDAY, JUNE 28, 1915.**

NO. 1. FOR REGULATING AND REPAVING WITH SHEET ASPHALT ON A CONCRETE FOUNDATION THE ROADWAY OF 36TH STREET FROM WEST SIDE PARK AVENUE TO THE EAST SIDE MADISON AVENUE, TOGETHER WITH ALL WORK INCIDENTAL THERETO.

Engineer's Estimate of the Amount of Work to be Done.

10 cu. yds. of Earth Excavation for sewer appurtenances.

10 cu. yds. of Rock Excavation for sewer appurtenances.

10 cu. yds. Backfilling in excavation for sewer appurtenances.

520 lin. ft. New 5-inch Bluestone Curbstone, furnished and set.

280 lin. ft. Old Bluestone Curb, redressed, rejoined and reset.

10 sq. ft. of Concrete Sidewalk, Class A.

280 cu. yds. Concrete.

1,380 sq. yds. Sheet Asphalt Pavement.

40 sq. yds. Sheet Asphalt Pavement in Approaches.

2 Sewer Manhole Heads.

3 Covers for Sewer Manholes.

1 Ring for Sewer Manhole.

3 cu. yds. of Brick Masonry.

1 Sluice Basin, Type A.

1 Sluice Basin, Type B.

40 lin. ft. 12-inch Vitrified Pipe.

1,000 ft. B. M. Planking on Concrete.

The time allowed for the full completion of the work herein described will be sixteen (16) consecutive working days.

The amount of security required will be \$1,200, and the amount of deposit accompanying the bid shall be five (5) per cent. of the amount of security.

The bidder must deposit with the Borough President, on or before the time of making his bid, samples and affidavit, or the letter in regard to samples and affidavit, as required by the specifications.

NO. 2. FOR REGULATING AND REPAVING WITH SHEET ASPHALT ON A CONCRETE FOUNDATION THE ROADWAY OF 62D STREET FROM WEST SIDE COLUMBUS AVENUE TO THE EAST SIDE OF AMSTERDAM AVENUE, TOGETHER WITH ALL WORK INCIDENTAL THERETO.

Engineer's Estimate of the Amount of Work to be Done.

10 cu. yds. Earth Excavation for sewer appurtenances.

10 cu. yds. Rock Excavation for sewer appurtenances.

10 cu. yds. Backfilling in excavation for sewer appurtenances.

1,480 lin. ft. New 5-inch Bluestone Curbstone, furnished and set.

160 lin. ft. Old Bluestone Curbstone, redressed, rejoined and reset.

10 sq. ft. Concrete Sidewalk, Class A.

540 cu. yds. Concrete.

2,700 sq. yds. Sheet Asphalt Pavement.

60 sq. yds. Granite Block Pavement in Approaches.

4 Sewer Manhole Heads.

3 Covers for Sewer Manholes.

3 cu. yds. Brick Masonry.

15,000 Old Paving Blocks to be removed by Contractor to Corporation Yard, West 30th Street.

1 Sluice Basin, Type A.

2 Sluice Basins, Type B.

50 lin. ft. Vitrified Pipe, 12-inch Diam.

1,000 ft. B. M. Planking on Concrete.

The time allowed for the full completion of the work herein described will be twenty-eight (28) consecutive working days.

The amount of security required will be \$2,500 and the amount of deposit accompanying the bid shall be five (5) per cent. of the amount of security.

The bidder must deposit with the Borough President, on or before the time of making his bid, samples and affidavit, or the letter in regard to samples and affidavit, as required by the specifications.

NO. 3. FOR REGULATING AND REPAVING WITH SHEET ASPHALT ON A CONCRETE FOUNDATION THE ROADWAY OF WEST END AVENUE FROM SOUTH SIDE 91ST STREET TO SOUTH SIDE 96TH STREET, AND 95TH STREET FROM WEST SIDE BROADWAY TO WEST END AVENUE, TOGETHER WITH ALL WORK INCIDENTAL THERETO.

Engineer's Estimate of the Amount of Work to be Done.

60 cu. yds. of Earth Excavation for sewer appurtenances.

60 cu. yds. Rock Excavation for sewer appurtenances.

60 cu. yds. Backfilling in excavation for sewer appurtenances.

1,050 lin. ft. New 5-inch Bluestone Curbstone, furnished and set.

710 lin. ft. New 6-inch Granite Curbstone, furnished and set.

420 lin. ft. New 6-inch Granite Corner Curbstone.

1,250 lin. ft. Old Bluestone Curb, redressed, rejoined and reset.

50 sq. ft. Concrete Sidewalk, Class A.

1,520 cu. yds. Concrete.

8,050 sq. yds. Sheet Asphalt Pavement.

80 sq. yds. Sheet Asphalt Pavement in approaches.

50 sq. yds. Granite Block Pavement in Approaches.

11 Sewer Manhole Heads.

14 Covers for Sewer Manholes.

3 Rings for Sewer Manholes.

3 cu. yds. Brick Masonry.

2 Receiving Basins remodeled.

4 Sluice Basins, Type A.

10 Sluice Basins, Type B.

230 lin. ft. 12-inch diam. Vitrified Pipe.

1,000 ft. B. M. Planking on Concrete.

The time allowed for the full completion of the work herein described will be thirty-five (35) consecutive working days.

The amount of security required will be \$6,000, and the amount of deposit accompanying the bid shall be five (5) per cent. of the amount of security.

The bidder must deposit with the Borough President, on or before the time of making his bid, samples and affidavit, or the letter in regard to samples and affidavit, as required by the specifications.

NO. 4. FOR REGULATING AND REPAVING WITH GRANITE BLOCK PAVEMENT ON A CONCRETE FOUNDATION THE ROADWAY OF 36TH STREET FROM WEST SIDE TENTH AVENUE TO EAST SIDE ELEVENTH AVENUE, TOGETHER WITH ALL WORK INCIDENTAL THERETO.

Engineer's Estimate of the Amount of Work to be Done.

10 cu. yds. of Earth Excavation for sewer appurtenances.

10 cu. yds. of Rock Excavation for sewer appurtenances.

10 cu. yds. of Backfilling in excavation for sewer appurtenances.

1,230 lin. ft. of New 5-inch Bluestone Curbstone, furnished and set.

200 lin. ft. Old Curb, redressed, rejoined and reset.

10 sq. ft. Concrete Sidewalk, Class A.

530 cu. yds. Concrete.

2,750 sq. yds. Granite Block Pavement.

5 Sewer Manhole Heads.

7 Covers for Sewer Manholes.

2 Rings for Sewer Manholes.

3 cu. yds. Brick Masonry.

1 Sluice Basin, Type A.

1 Sluice Basin, Type B.

35 lin. ft. Vitrified Pipe, 12-inch diam.

1,000 ft. B. M. Planking on Concrete.

The time allowed for the full completion of the work herein described will be thirty (30) consecutive working days.

The amount of security required will be \$3,500, and the amount of deposit accompanying the bid shall be five (5) per cent. of the amount of security.

The bidder must deposit with the Borough President, on or before the time of making his bid, samples and affidavit, or the letter in regard to samples and affidavit, as required by the specifications.

NO. 5. FOR REGULATING AND REPAVING WITH GRANITE BLOCK PAVEMENT ON A CONCRETE FOUNDATION THE ROADWAY OF AMSTERDAM AVENUE FROM NORTH SIDE 63D STREET TO THE SOUTH SIDE 68TH STREET, TOGETHER WITH ALL WORK INCIDENTAL THERETO.

Engineer's Estimate of the Amount of Work to be Done.

70 cu. yds. of Earth Excavation for sewer appurtenances.

60 cu. yds. of Rock Excavation for sewer appurtenances.

60 cu. yds. of Backfilling in excavation for sewer appurtenances.

1,590 lin. ft. of New 5-inch Bluestone Curbstone, furnished and set.

340 lin. ft. of New 6-inch Granite Corner Curbstone.

530 lin. ft. Old Bluestone Curb, redressed, rejoined and reset.

10 sq. ft. Concrete Sidewalk, Class A.

1,170 cu. yds. Concrete outside of Railroad Area.

6,300 sq. yds. Granite Block Pavement outside of R. R. area.

20 sq. yds. of Sheet Asphalt Pavement in Approaches.

4 Sewer Manhole Heads.

6 Covers for Sewer Manholes.

2 Rings for Sewer Manholes.

3 cu. yds. of Brick Masonry.

7 Receiving Basins remodeled.

30,000 Old Stone Blocks to be removed by contractor to Corporation Yards at 30th Street and Twelfth Avenue and 56th Street and Twelfth Avenue.

4 Sluice Basins, Type A.

10 Sluice Basins, Type B.

190 lin. ft. Vitrified Pipe, 12-inch diam.

3,000 ft. B. M. Planking on concrete.

Work in Railroad Area.

280 cu. yds. Concrete.

2,240 sq. yds. Granite Block Pavement.

The time allowed for the full completion of the work herein described will be forty-five (45) consecutive working days.

The amount of security required will be \$10,000, and the amount of deposit accompanying the bid shall be five (5) per cent. of the amount of security.

The bidder must deposit with the Borough President, on or before the time of making his bid, samples and affidavit, or the letter in regard to samples and affidavit, as required by the specifications.

The bidder will state the price of each item or article contained in the specifications or schedules herein contained or hereto annexed, per foot, yard or other unit of measure or articles, by which the bids will be tested. The extensions must be made and footed up.

Blank forms and specifications may be had at the office of the Commissioner of Public Works, Bureau of Highways, Room 2124, Municipal Building, Borough of Manhattan.

MARCUS M. MARKS, President.

June 16th, 1915. j16,28

See General Instructions to Bidders on last page, last column, of the "City Record."

## BOARD OF ASSESSORS.

### Notice to Present Claims for Damages.

PUBLIC NOTICE IS HEREBY GIVEN TO all persons claiming to have been injured by a change of grade in the regulating and grading of the following named streets to present their claims, in writing, to the Secretary of the Board of Assessors, Room 809, Municipal Building, on or before Thursday, June 24, 1915, at 10 o'clock a. m. Claimants are requested to make their claims for damages upon the blank forms prepared by the Board of Assessors, copies of which

may be obtained upon application at the above office.

### Borough of Brooklyn.

4655. 79th Street from 22nd Avenue to 23rd Avenue.

### Borough of Richmond.

4663. Charles Avenue from Lafayette Avenue to Nicholas Avenue, Third Ward.

4664. New Dorp Lane, south side, from First Street to Tenth Street, and Third Street from Elm Avenue to Locust Avenue, Fourth Ward.

4665. Heberton Avenue from a point about 195 feet north of Ann Street to Richmond Terrace, Third Ward.

### Borough of Queens.

4673. Cooper Street from Irving Avenue to the Brooklyn Borough Line, Second Ward.

4674. Creek Street from Borden Avenue to Hunterspoint Avenue, First Ward.

4675. 48th (Grant) Street from Jackson Avenue to Astoria Avenue, Second Ward.

4676. Manly Street from Thomson Avenue to Hunterspoint Avenue, First Ward.

ALFRED P. W. SEAMAN, WM. C. ORMOND, JACOB J. LESSER, Board of Assessors.  
St. GEORGE B. TUCKER, Secretary, Room 809, Municipal Building, City of New York, Borough of Manhattan.  
June 12, 1915. j12,23

### Completion of Assessments.

PUBLIC NOTICE IS HEREBY GIVEN TO the owner or owners of all houses and lots, improved and unimproved lands affected thereby, that the following proposed assessments have been completed and are lodged in the office of the Board of Assessors for examination by all persons interested, viz.:

### Borough of Manhattan.

4652. Receiving Basin adjacent to the northeast corner of Washington Place and Mercer Street. Affecting Block No. 547.

4653. Receiving Basins adjacent to the northeast corner of Washington Place and Greene Street and adjacent to the southwest corner of Mercer Street and Waverly Place. Affecting Block No. 547.

4654. Alteration and improvement to sewer and appurtenances in Walker Street between West Broadway and Broadway. Affecting Block Nos. 191 to 194.

4645. Paving and curbing West 160th Street from Broadway to Fort Washington Avenue.

4646. Paving and curbing West 161st Street from Broadway to Fort Washington Avenue.

4647. Paving and curbing West 177th Street between Audubon and St. Nicholas Avenues.

### Borough of The Bronx.

4503. Regulating, grading, curbing, flagging, etc., Taylor Avenue from Westchester Avenue to 230 feet north of Wood Avenue.

The area of assessment in the above mentioned lists extends to within half the block at the intersect



## Confirmation of Assessments.

## NOTICE OF ASSESSMENTS FOR OPENING STREETS AND PARKS.

IN PURSUANCE OF SECTION 1005 OF THE Greater New York Charter, the Comptroller of The City of New York hereby gives public notice of the confirmation by the Supreme Court and the entering in the Bureau for the Collection of Assessments and Arrears of the assessment for OPENING AND ACQUIRING TITLE to the following named avenue in the BOROUGH OF QUEENS:

## FIRST WARD.

**HARRIS AVENUE**—OPENING, from Vernon avenue to Jackson avenue. Confirmed February 24, 1912, and April 30, 1915. Entered June 15, 1915. Area of assessment includes all those lands, tenements and hereditaments and premises situate, lying and being in the Borough of Queens, in The City of New York, which, taken together, are bounded and described as follows, viz.:

Beginning at a point formed by the intersection of a line parallel to and distant 100 feet northwesterly from the northwesterly line of Vernon avenue and the southerly line of the Queensborough Bridge approach; running thence southeasterly along the southerly line of the Queensborough Bridge approach and its southeasterly prolongation to its intersection with a line parallel to and distant 100 feet southerly from the southerly line of Jackson avenue; thence southwesterly along said parallel line to its intersection with the southeasterly prolongation of a line parallel to and distant 490 feet southwesterly from the southwesterly line of Harris avenue; thence northwesterly along said southeasterly prolongation and parallel line to its intersection with a line parallel to and distant 100 feet northwesterly from the northwesterly line of Vernon avenue; thence northeasterly along said last mentioned parallel line to the point or place of beginning.

## FOURTH WARD.

**SEATTLE STREET**—OPENING, from Chichester avenue to Liberty avenue. Confirmed May 21, 1915; entered June 15, 1915. Area of assessment includes all those lands, tenements and hereditaments and premises situate and being in the Borough of Queens, in The City of New York, which, taken together, are bounded and described as follows, viz.:

Bounded on the north by the prolongation of a line midway between Colby street and Chichester avenue, as these streets are laid out where they adjoin Freedom avenue on the west; on the east by a line always midway between Seattle street and Portland avenue and by the prolongation of the said line; on the south by a line distant 100 feet southerly from and parallel with the southerly line of Liberty avenue, the said distance being measured at right angles to Liberty avenue; and on the west by a line midway between Seattle street and Oxford avenue, and by the prolongation of the said line; excluding, however, such land as may be exempted from assessment under the provisions of section 992 of the City Charter.

The above entitled assessment was entered on the date hereinbefore given in the Record of Titles of Assessments, kept in the Bureau for the Collection of Assessments and Arrears of Taxes and Assessments and of Water Rents. Unless the amount assessed for benefit on any person or property shall be paid within sixty days after the date of said entry of the assessment, interest will be collected thereon, as provided by section 1006 of the Greater New York Charter.

Said section provides, in part, "If any such assessment shall remain unpaid for the period of sixty days after the date of entry thereof in the said Record of Titles of Assessments, it shall be the duty of the officer authorized to collect and receive the amount of such assessment, to charge, collect and receive interest thereon at the rate of seven per centum per annum, to be calculated to the date of payment from the date when such assessment became a lien, as provided by section 159 of this act."

Section 159 of this act provides \* \* \* "An assessment shall become a lien upon the real estate affected thereby ten days after its entry in the said record."

The above assessment is payable to the Collector of Assessments and Arrears at the Bureau for the Collection of Assessments and Arrears of Taxes and Assessments and of Water Rents, in the Municipal Building, Court House Square, Long Island City, Borough of Queens, between the hours of 9 a. m. and 2 p. m., and on Saturdays from 9 a. m. to 12 m., and all payments made thereon on or before August 14, 1915, will be exempt from interest as above provided, and after that date will be subject to a charge of interest at the rate of seven per centum per annum from the date when such assessment became a lien to the date of payment.

WM. A. PRENDERGAST, Comptroller.  
City of New York, Department of Finance,  
Comptroller's Office, June 15, 1915. j17,28

## NOTICE OF ASSESSMENTS FOR OPENING STREETS AND PARKS.

IN PURSUANCE OF SECTION 1005 OF THE Greater New York Charter, the Comptroller of The City of New York hereby gives public notice of the confirmation by the Supreme Court and the entering in the Bureau for the Collection of Assessments and Arrears of the assessment for OPENING AND ACQUIRING TITLE to the following named road in the BOROUGH OF RICHMOND:

## FOURTH WARD.

**AMBOY ROAD**—OPENING AND EXTENDING, between Ocean View Cemetery and a radial line distant 798.75 feet easterly from the westerly terminus of Amboy Road at Great Kills Road, the said distance being measured along the northerly line of Amboy road as said portion of Amboy road is now laid out upon the City Map. Confirmed May 22, 1915; entered June 15, 1915. Area of assessment includes all those lands, tenements and hereditaments and premises situate and being in the Borough of Richmond, in The City of New York, which, taken together, are bounded and described as follows, viz.:

Beginning at a point on the northerly line of Amboy road distant 200 feet westerly from its westerly terminus at Great Kills road, as shown on a map approved by the Board of Estimate and Apportionment on May 2, 1912, the said distance being measured along a straight line, and running thence northwardly along a line normal to the northerly line of Amboy road to the intersection with the prolongation of a line distant 1,000 feet northwesterly from and parallel with the first tangent in the northwesterly line of Amboy road northeast of Great Kills road, the said distance being measured at right angles to Amboy road; thence northwesterly in a series of straight lines, each of which is distant 1,000 feet northwesterly from and parallel with the successive tangents in the northwesterly line of Amboy road or their prolongations, the said distances being measured at right angles respectively to the tangents of reference, to the intersection with a line at right angles to Amboy road and passing through a point on its northwesterly side at its easterly terminus near the property line of the Ocean View Cemetery as shown on the map hereinbefore referred to; thence northwesterly in a straight line to a point on a line normal to the northwesterly line of Amboy road and passing through a point on its northwesterly side distant 1,000 feet north-

easterly from its easterly terminus hereinbefore described, the said distance being measured along the line of Amboy road, and the said point being distant 1,000 feet northwesterly from the northwesterly line of Amboy road; thence southwesterly along the said line normal to the line of Amboy road and along the prolongation of the said line to a point distant 1,000 feet southeasterly from its intersection with the southeasterly line of Amboy road; thence southwesterly in a straight line to a point on a line at right angles to Amboy road and passing through a point on its northwesterly side at its easterly terminus hereinbefore described, the said point being distant 1,000 feet southeasterly from the southeasterly line of Amboy road; thence southwesterly along a series of straight lines, each of which is distant 1,000 feet southeasterly from and parallel with the successive tangents in the southeasterly line of Amboy road or their prolongations, the said distances being measured respectively at right angles to the tangents of reference, to the intersection with a radial line passing through the point of reverse curvature in the southerly line of Amboy road at Great Kills road; thence westwardly in a straight line to a point on a line normal to the northerly line of Amboy road and passing through the point of beginning, the said point being distant 1,000 feet southerly from the southerly line of Amboy road; thence northwardly along the said line normal to the line of Amboy road to the point or place of beginning.

The above entitled assessment was entered on the date hereinbefore given in the Record of Titles of Assessments, kept in the Bureau for the Collection of Assessments and Arrears of Taxes and Assessments and of Water Rents, and unless the amount assessed for benefit on any person or property shall be paid within sixty days after the date of said entry of the assessment, interest will be collected thereon, as provided by section 1006 of the Greater New York Charter.

Said section provides, in part, "If any such assessment shall remain unpaid for the period of sixty days after the date of entry thereof in the said Record of Titles of Assessments, it shall be the duty of the officer authorized to collect and receive the amount of such assessment, to charge, collect and receive interest thereon at the rate of seven per centum per annum, to be calculated to the date of payment from the date when such assessment became a lien, as provided by section 159 of this act."

Section 159 of this act provides \* \* \* "An assessment shall become a lien upon the real estate affected thereby ten days after its entry in the said record."

The above assessment is payable to the Collector of Assessments and Arrears at the Bureau for the Collection of Assessments and Arrears of Taxes and Assessments and of Water Rents, in the Municipal Building, Court House Square, Borough Hall, St. George, Borough of Richmond, between the hours of 9 a. m. and 2 p. m., and on Saturdays from 9 a. m. to 12 m., and all payments made thereon on or before August 14, 1915, will be exempt from interest as above provided, and after that date will be subject to a charge of interest at the rate of seven per centum per annum from the date when such assessment became a lien to the date of payment.

WILLIAM A. PRENDERGAST, Comptroller.  
City of New York, Department of Finance,  
Comptroller's Office, June 15, 1915. j17,28

## NOTICE OF ASSESSMENTS FOR OPENING STREETS AND PARKS.

IN PURSUANCE OF SECTION 1005 OF THE Greater New York Charter, the Comptroller of The City of New York hereby gives public notice of the confirmation by the Supreme Court and the entering in the Bureau for the Collection of Assessments and Arrears of the assessment for OPENING AND ACQUIRING TITLE to the following named avenue in the BOROUGH OF QUEENS:

## SECOND WARD.

**ALSTYNE AVENUE**—OPENING, from Card place to Radcliff street. Confirmed April 10, 1915; entered June 10, 1915. Area of assessment includes all those lands, tenements and hereditaments and premises situate and being in the Borough of Queens, in The City of New York, which, taken together, are bounded and described as follows, viz.:

Beginning at a point on the prolongation of a line midway between Alstynne avenue and Lurting street, as these streets are laid out west of Junction avenue, distant 100 feet westerly from the westerly line of Card place, the said distance being measured at right angles to Card place, and running thence eastwardly along the said line midway between Alstynne avenue and Lurting street, and along the prolongation of the said line to the intersection with the prolongation of a line midway between Alstynne avenue and Merritt place; thence eastwardly along the said line midway between Alstynne avenue and Merritt place and along the prolongations of the said line to the intersection with the westerly line of Corona avenue; thence eastwardly in a straight line to a point on the easterly line of Sothern avenue where it is intersected by a line midway between Alstynne avenue and Fanning place; thence eastwardly along the said line midway between Alstynne avenue and Fanning place to the intersection with the westerly line of Marlowe avenue; thence eastwardly in a straight line to a point on the easterly line of Marlowe avenue distant 100 feet northwesterly from the prolongation of the northerly line of Alstynne avenue, as this street is laid out east of Marlowe avenue, the said distance being measured at right angles to Alstynne avenue; thence eastwardly and parallel with Alstynne avenue and the prolongations thereof to the intersection with the northwesterly line of Radcliff street; thence southwesterly at right angles to Radcliff street to the intersection with a line midway between Radcliff street and Strong street; thence southwesterly along the said line midway between Radcliff street and Strong street to the intersection with a line at right angles to Radcliff street and passing through a point on its southeasterly side distant 100 feet southerly from the southerly line of Alstynne avenue, the said distance being measured at right angles to Alstynne avenue; thence northwesterly along the said line at right angles to Radcliff street to the intersection with its southeasterly side; thence westwardly and parallel with Alstynne avenue to the intersection with the prolongation of a line midway between Alstynne avenue and Gerry avenue, as these streets are laid out between Sothern avenue and Marlowe avenue; thence westwardly along the said line midway between Alstynne avenue and Gerry avenue and along the prolongations of the said line to the intersection with a line bisecting the angle formed by the intersection of the prolongations of the centre lines of Alstynne avenue and Gerry avenue, as these streets are laid out immediately east of and adjoining Junction avenue; thence westwardly along the said bisecting line to the intersection with a line distant 100 feet southerly from and parallel with the southerly line of Alstynne avenue, as this street is laid out between Card place and Junction avenue, the said distance being measured at right angles to Alstynne avenue; thence westwardly along the said line parallel with Alstynne avenue and along the prolongation of the said line to the intersection with a line parallel with Card place and passing through the point of beginning; thence northwardly along the said line parallel with Card place to the point or place of beginning.

The above entitled assessment was entered on the date hereinbefore given in the Record of Titles of Assessments, kept in the Bureau for the Collection of Assessments and Arrears of Taxes and Assessments and of Water Rents. Unless the amount assessed for benefit on any person or property shall be paid within sixty days after the date of said entry of the assessment, interest will be collected thereon, as provided by section 1006 of the Greater New York Charter.

Said section provides, in part, "If any such assessment shall remain unpaid for the period of sixty days after the date of entry thereof in the said Record of Titles of Assessments, it shall be the duty of the officer authorized to collect and receive the amount of such assessment, to charge, collect and receive interest thereon at the rate of seven per centum per annum, to be calculated to the date of payment from the date when such assessment became a lien, as provided by section 159 of this act."

Section 159 of this act provides \* \* \* "An assessment shall become a lien upon the real estate affected thereby ten days after its entry in the said record."

The above assessment is payable to the Collector of Assessments and Arrears at the Bureau for the Collection of Assessments and Arrears of Taxes and Assessments and of Water Rents, in the Municipal Building, Court House Square, Long Island City, Borough of Queens, between the hours of 9 a. m. and 2 p. m., and on Saturdays from 9 a. m. to 12 m., and all payments made thereon on or before August 9, 1915, will be exempt from interest as above provided, and after that date will be subject to a charge of interest at the rate of seven per centum per annum from the date when such assessment became a lien to the date of payment.

WM. A. PRENDERGAST, Comptroller.  
City of New York, Department of Finance,  
Comptroller's Office, June 10, 1915. j14,24

## NOTICE OF ASSESSMENTS FOR OPENING STREETS AND PARKS.

IN PURSUANCE OF SECTION 1005 OF THE Greater New York Charter, the Comptroller of The City of New York hereby gives public notice of the confirmation by the Supreme Court and the entering in the Bureau for the Collection of Assessments and Arrears of the assessment for OPENING AND ACQUIRING TITLE to the following named road in the BOROUGH OF RICHMOND:

## FIRST WARD.

**AN EASEMENT FOR SEWER PURPOSES BETWEEN KNOX STREET AND BROADWAY**, north of Franklin street. Confirmed April 17, 1915; entered June 10, 1915. Area of assessment includes all those lands, tenements and hereditaments and premises situate and being in the Borough of Richmond, in The City of New York, which, taken together, are bounded and described as follows, viz.:

Bounded on the north by the southerly line of Richmond terrace, on the east by a line always distant 100 feet easterly from and parallel with the easterly line of Knox street, the said distance being measured at right angles to Knox street; on the south by the northerly line of Franklin street, and on the west by a line always distant 100 feet westerly from and parallel with the westerly line of Knox street, the said distance being measured at right angles to Knox street.

The above entitled assessment was entered on the date hereinbefore given in the Record of Titles of Assessments, kept in the Bureau for the Collection of Assessments and Arrears of Taxes and Assessments and of Water Rents, and unless the amount assessed for benefit on any person or property shall be paid within sixty days after the date of said entry of the assessment, interest will be collected thereon, as provided by section 1006 of the Greater New York Charter.

Said section provides, in part, "If any such assessment shall remain unpaid for the period of sixty days after the date of entry thereof in the said Record of Titles of Assessments, it shall be the duty of the officer authorized to collect and receive the amount of such assessment, to charge, collect and receive interest thereon at the rate of seven per centum per annum, to be calculated to the date of payment from the date when such assessment became a lien, as provided by section 159 of this act."

Section 159 of this act provides \* \* \* "An assessment shall become a lien upon the real estate affected thereby ten days after its entry in the said record."

The above assessment is payable to the Collector of Assessments and Arrears at the Bureau for the Collection of Assessments and Arrears of Taxes and Assessments and of Water Rents, in the Municipal Building, Court House Square, Borough Hall, St. George, Borough of Richmond, between the hours of 9 a. m. and 2 p. m., and on Saturdays from 9 a. m. to 12 m., and all payments made thereon on or before August 9, 1915, will be exempt from interest as above provided, and after that date will be subject to a charge of interest at the rate of seven per centum per annum from the date when such assessment became a lien to the date of payment.

WILLIAM A. PRENDERGAST, Comptroller.  
City of New York, Department of Finance,  
Comptroller's Office, June 10, 1915. j14,24

## NOTICE OF ASSESSMENTS FOR OPENING STREETS AND PARKS.

IN PURSUANCE OF SECTION 1005 OF THE Greater New York Charter, the Comptroller of The City of New York hereby gives public notice of the confirmation by the Supreme Court and the entering in the Bureau for the Collection of Assessments and Arrears of the assessment for OPENING AND ACQUIRING TITLE to the following named avenues in the BOROUGH OF THE BRONX:

**NETHERLAND AVENUE**—OPENING, from Kappock street to West Two Hundred and Thirtieth street. Confirmed May 10, 1915; entered June 10, 1915. Area of assessment includes all those lands, tenements and hereditaments and premises situate and being in the Borough of The Bronx, in The City of New York, which, taken together, are bounded and described as follows, viz.:

Beginning at a point on the prolongation of a line distant 100 feet northwesterly from and parallel with the northeasterly line of West Two Hundred and Thirtieth street as this street is laid out between Netherland avenue and Arlington avenue, the said distance being measured at right angles to West Two Hundred and Thirtieth street, where it is intersected by a line bisecting the angle formed by the intersection of the prolongations of the centre lines of Netherland avenue and Johnson avenue, as these streets are laid out immediately adjoining West Two Hundred and Thirtieth street on the south, and running thence southwesterly along the said bisecting line to the intersection with a line bisecting the angle formed by the intersection of the prolongations of the southeasterly line of Netherland avenue and the northwesterly line of Spuyten Duyvil road as these streets are laid out at West Two Hundred and Twenty-seventh street; thence southwesterly along the said bisecting line to a point distant 100 feet northwesterly from the northerly line of Johnson avenue, the said distance being measured at right angles to Johnson avenue; thence westwardly and always distant 100 feet northwesterly from and parallel with the northerly line of Johnson avenue to a point distant 160 feet southerly from the northerly line of Netherland avenue, the said distance being measured at right angles to Neth-

erland avenue; thence westwardly and always distant 160 feet southerly from and parallel with the northerly line of Netherland avenue to the intersection with the southeasterly line of Kappock street; thence northwesterly at right angles to Kappock street a distance of 160 feet; thence generally northwardly and always distant 100 feet westerly from and parallel with the westerly line of Kappock street to the intersection with a line at right angles to Kappock street and passing through a point on its easterly side where it is intersected by the centre line of Arlington avenue; thence eastwardly along the said line at right angles to Kappock street to the intersection with the easterly line of Kappock street; thence eastwardly along the centre line of Arlington avenue to a point distant 100 feet easterly from the easterly line of Kappock street, the said distance being measured at right angles to Kappock street; thence southwardly and always distant 100 feet easterly from and parallel with the easterly line of Kappock street and of Netherland avenue to the intersection with the prolongation of a line midway between Netherland avenue and Arlington avenue as these streets are laid out between West Two Hundred and Twenty-seventh street and West Two Hundred and Thirtieth street; thence northwesterly along the aforesaid line midway between Netherland avenue and Arlington avenue, and along the prolongation of the said line to the intersection with a line midway between Netherland avenue and Arlington avenue as these streets are laid out where they adjoin West Two Hundred and Thirtieth street on the north; thence northwesterly along the last described line midway between Netherland avenue and Arlington avenue to the intersection with a line parallel with West Two Hundred and Thirtieth street, and passing through the point of beginning; thence southwesterly along the said line parallel with West Two Hundred and Thirtieth street to the point or place of beginning.

**TWENTY-FOURTH WARD, SECTION 14.**  
**DAMIS AVENUE**—OPENING, from Lafayette avenue to Westchester avenue, and **BRONX RIVER AVENUE**—OPENING, from Lafayette avenue to Randall avenue. Confirmed May 11, 1915; entered June 10, 1915. Area of assessment includes all those lands, tenements and hereditaments and premises situate and being in the Borough of The Bronx, in The City of New York, which, taken together, are bounded and described as follows, viz.:

Beginning at a point on the southerly line of Westchester avenue midway between Fenell avenue and Damis avenue, and running thence southwardly along a line midway between Fenell avenue and Damis avenue to a point distant 100 feet northwesterly from the northerly line of Story avenue; thence eastwardly and parallel with Story avenue to the intersection with a line midway between Wheeler avenue and Fenell avenue; thence southwardly along the said line midway between Wheeler avenue and Fenell avenue to the intersection with a line midway between Story avenue and Lafayette avenue; thence eastwardly along the said line midway between Story avenue and Lafayette avenue to the intersection with a line midway between Ward avenue and Gerner avenue; thence southwardly along the said line midway between Ward avenue and Gerner avenue to a point distant 100 feet northwesterly from the northerly line of Lafayette avenue; thence eastwardly and parallel with Lafayette avenue to the intersection with a line midway between Chanute avenue and Ward avenue; thence southwardly along the said line midway between Chanute avenue and Ward avenue to a point distant 100 feet southerly from the southerly line of Lafayette avenue; thence eastwardly and parallel with Lafayette avenue to the intersection with a line midway between Craighill avenue and Chanute avenue; thence southwardly along the said line midway between Craighill avenue and Chanute avenue to the intersection with a line midway between Lafayette avenue and Seward avenue; thence eastwardly along the said line midway between Lafayette avenue and Seward avenue to a point distant 100 feet southerly from the southerly line of Seward avenue; thence eastwardly and parallel with Seward avenue to the intersection with a line midway between Metcalf avenue and Harrod avenue; thence southwardly along the said line midway between Metcalf avenue and Harrod avenue and along the prolongation of the said line to the intersection with the northeasterly bulkhead line of Bronx River, as shown on a map approved by the Secretary of War on September 23, 1911; thence generally northwardly along the said bulkhead line to the intersection with the prolongation of a line midway between Story avenue and Lafayette avenue; thence eastwardly along the said prolongation of a line midway between Story avenue and Lafayette avenue to the intersection with the prolongation of a line midway between Bronx River avenue and Close avenue, as these streets are laid out north of Story avenue; thence northwardly along the said line midway between Bronx River avenue and Close avenue and along the prolongation of the said line to a point distant 100 feet northwesterly from the northerly line of Story avenue; thence eastwardly and parallel with Story avenue to the intersection with a line midway between Damis avenue and Close avenue; thence northwardly along the said line midway between Damis avenue and Close avenue to the intersection with the southerly line of Westchester avenue; thence eastwardly along the southerly line of Westchester avenue to the point or place of beginning.

The above entitled assessments were entered on the date hereinbefore given in the Record of Titles of Assessments, kept in the Bureau for the Collection of Assessments and Arrears of Taxes and Assessments and of Water Rents. Unless the amount assessed for benefit on any person or property shall be paid within sixty days after the date of said entry of the assessment, interest will be collected thereon, as provided by section 1006 of the Greater New York Charter.

Said section provides, in part, "If any such assessment shall remain unpaid for the period of sixty days after the date of entry thereof in the said Record of Titles of Assessments, it shall be the duty of the officer authorized to collect and receive the amount of such assessment, to charge, collect and receive interest thereon at the rate of seven per centum per annum, to be calculated to the date of payment from the date when such assessment became a lien, as provided by section 155 of this act."

Section 159 of this act provides \* \* \* "An assessment shall become a lien upon the real estate affected thereby ten days after its entry in the said record."

The above assessments are payable to the Collector of Assessments and Arrears at the Bureau for the Collection of Assessments and Arrears of Taxes and Assessments and of Water Rents, in the Bergen Building, fourth floor, southeast corner of Arthur and Tremont ayes, Borough of The Bronx, between the hours of 9 a. m. and 2 p. m., and on Saturdays from 9 a. m. to 12 m., and all payments made thereon on or before August 9, 1915, will be exempt from interest as above provided, and after that date will be subject to a charge of interest at the rate of seven per centum per annum from the date when above assessments became liens to the date of payment.

WILLIAM A. PRENDERGAST, Comptroller.  
City of New York, Department of Finance,  
Comptroller's Office, June 10, 1915. j14,24



## NOTICE TO PROPERTY OWNERS.

IN PURSUANCE OF SECTION 1018 OF THE Greater New York Charter, the Comptroller of The City of New York hereby gives public notice to all persons, owners of property, affected by the following assessments for LOCAL IMPROVEMENTS IN THE BOROUGH OF BROOKLYN:

**TWENTY-SIXTH WARD, SECTION 12.**  
SEWER BASINS IN DUMONT AVENUE at northwest corner of Saratoga avenue; southwest corner of Douglas street; northwest and southwest corners of Hopkinson avenue and at the southeast and southwest corners of Barrett street. Area of assessment affects Blocks Nos. 3553, 3557, 3567, 3568, 3569 and 3572.

**NEWPORT STREET—SEWER,** from Chester street to Rockaway avenue. Area of assessment: Both sides of Newport street, from Chester street to Rockaway avenue and east side of Chester street from Newport avenue to Riverdale avenue.

**TWENTY-SIXTH WARD, SECTION 13.**  
DUMONT AVENUE—SEWER, from Linwood street to Elton street. Area of assessment: Both sides of Dumont avenue from Linwood street to Elton street.

**THIRTIETH WARD, SECTION 17.**  
SEWERS IN ELEVENTH AVENUE between Sixty-first street and the New York & Sea Beach Railroad and between Sixty-second and Sixty-fifth streets; in SIXTY-SECOND STREET between Tenth and Eleventh avenues; in SIXTY-THIRD STREET between Tenth avenue and Eleventh avenue and between Twelfth avenue and Thirteenth avenue; in THIRTEENTH AVENUE between Sixty-second and Sixty-third streets, and in SIXTY-SECOND STREET between Thirteenth and Fourteenth avenues. Area of assessment affects property in Blocks Nos. 5723, 5724, 5725, 5726, 5730, 5731, 5732, 5733, 5737, 5738, 5739, 5744 and 5745.

**THIRTIETH WARD, SECTION 19.**  
BAY THIRTEENTH STREET—REGULATING, GRADING, CURBING AND FLAGGING, from Eighty-sixth street to Cropsey avenue. Area of assessment: Both sides of Bay Thirteenth street from Eighty-sixth street to Cropsey avenue and to the extent of half the block at the intersecting streets and avenues.

—that the same were confirmed by the Board of Assessors on June 1, 1915, and entered on June 1, 1915, in the Record of Titles of Assessments, kept in the Bureau for the Collection of Assessments and Arrears of Taxes and Assessments and of Water Rents, unless the amount assessed for benefit on any person or property shall be paid within sixty days after the date of said entry of the assessments, interest will be collected thereon, as provided by section 1019 of the Greater New York Charter.

Said section provides, in part, "If any such assessment shall remain unpaid for the period of sixty days after the date of entry thereof in the said Record of Titles of Assessments, it shall be the duty of the officer authorized to collect and receive the amount of such assessment to charge, collect and receive interest thereon at the rate of seven per centum per annum to be calculated to the date of payment from the date when such assessment became a lien, as provided by section 159 of this act."

Section 159 of this act provides: "An assessment shall become a lien upon the real estate affected thereby ten days after its entry in the said record."

The above assessments are payable to the Collector of Assessments and Arrears at the Bureau for the Collection of Assessments and Arrears of Taxes and Assessments and of Water Rents, in the Offerman Building, 503 Fulton street, Borough of Brooklyn, between the hours of 9 a. m. and 2 p. m., and on Saturdays from 9 a. m. to 12 m., and all payments made thereon on or before July 31, 1915, will be exempt from interest, as above provided, and after that date will be subject to a charge of interest at the rate of seven per centum per annum from the date when such assessments became liens to the date of payment.

WILLIAM A. PRENDERGAST, Comptroller.  
City of New York, Department of Finance,  
Comptroller's Office, June 1, 1915. j9,19

## NOTICE TO PROPERTY OWNERS.

IN PURSUANCE OF SECTION 1018 OF THE Greater New York Charter, the Comptroller of The City of New York hereby gives public notice to all persons, owners of property, affected by the following assessments for LOCAL IMPROVEMENTS IN THE BOROUGH OF QUEENS:

**FIRST WARD.**  
GOODRICH STREET—SEWER, from Flushing avenue to Hoyt avenue. Area of assessment: Both sides of Goodrich street from Flushing to Hoyt avenues, including Blocks Nos. 105 and 121.

**ELEVENTH AVENUE — REGULATING, GRADING, CURBING, FLAGGING AND PAVING,** between Wilson and Flushing avenues. Area of assessment: Both sides of Eleventh avenue from Wilson to Flushing avenues, and to the extent of half the block at the intersecting avenues.

**SECOND WARD.**  
ANDREWS STREET — REGULATING, GRADING, CURBING AND FLAGGING, from Metropolitan avenue to Zeidler street. Area of assessment: Both sides of Andrews street from Metropolitan avenue to Zeidler street, and to the extent of half the block at the intersecting streets.

**MADISON STREET — REGULATING, GRADING, CURBING AND LAYING CROSSEWALKS AND SIDEWALKS,** from Wyckoff avenue to Seneca avenue. Area of assessment: Both sides of Madison street from Wyckoff to Myrtle avenues and from Cypress to Seneca avenues, and to the extent of half the block at the intersecting avenues.

**FOURTH WARD.**  
SEWER IN BIRCH STREET, SPRUCE STREET AND SOUTH VINE STREET between Liberty and Jerome avenues, and in KIMBALL AVENUE between Lefferts avenue and South Curtis avenue. Area of assessment affects properties included in Blocks Nos. 561, 562, 563, 564, 565, 566, 567 and 568.

—that the same were confirmed by the Board of Assessors June 1, 1915, and entered June 1, 1915, in the Record of Titles of Assessments, kept in the Bureau for the Collection of Assessments and Arrears of Taxes and Assessments and of Water Rents, unless the amount assessed for benefit on any person or property shall be paid within sixty days after the date of said entry of the assessments, interest will be collected thereon, as provided by section 1019 of the Greater New York Charter.

Said section provides, in part, "If any such assessment shall remain unpaid for the period of sixty days after the date of entry thereof in the said Record of Titles of Assessments, it shall be the duty of the officer authorized to collect and receive the amount of such assessment to charge, collect and receive interest thereon at the rate of seven per centum per annum to be calculated to the date of payment from the date when such assessment became a lien, as provided by section 159 of this act."

Section 159 of this act provides: "An assessment shall become a lien upon the real estate affected thereby ten days after its entry in the said record."

The above assessments are payable to the Col-

lector of Assessments and Arrears at the Bureau for the Collection of Assessments and Arrears of Taxes and Assessments and of Water Rents, in the Municipal Building, Court House Square, Long Island City, Borough of Queens, between the hours of 9 a. m. and 2 p. m., and on Saturdays from 9 a. m. to 12 m., and all payments made thereon on or before July 31, 1915, will be exempt from interest, as above provided, and after that date will be subject to a charge of interest at the rate of seven per centum per annum from the date when such assessments became liens to the date of payment.

WILLIAM A. PRENDERGAST, Comptroller.  
City of New York, Department of Finance,  
Comptroller's Office, June 1, 1915. j9,19

## NOTICE TO PROPERTY OWNERS.

IN PURSUANCE OF SECTION 1018 OF THE Greater New York Charter, the Comptroller of The City of New York hereby gives public notice to all persons, owners of property, affected by the following assessments for LOCAL IMPROVEMENTS IN THE BOROUGH OF THE BRONX:

**TWENTY-THIRD WARD—SECTION 9.**  
EAST ONE HUNDRED AND SIXTY-FOURTH STREET—REGULATING, GRADING, SETTING CURBSTONES, FLAGGING, SIDEWALKS, LAYING CROSSEWALKS, BUILDING APPROACHES AND ERECTING FENCES, from Sheridan avenue to Jerome avenue. Area of assessment: Both sides of East One Hundred and Sixty-fourth street from Sheridan avenue to Jerome avenue and to the extent of half the block at the intersecting avenues.

—that the same were confirmed by the Board of Assessors on June 1, 1915, and entered June 1, 1915, in the Record of Titles of Assessments,

kept in the Bureau for the Collection of Assessments and Arrears of Taxes and Assessments and of Water Rents, unless the amount assessed for benefit on any person or property shall be paid within sixty days after the date of said entry of the assessments, interest will be collected thereon, as provided by section 1019 of the Greater New York Charter.

Said section provides, in part, "If any such assessment shall remain unpaid for the period of sixty days after the date of entry thereof in the said Record of Titles of Assessments, it shall be the duty of the officer authorized to collect and receive the amount of such assessment to charge, collect and receive interest thereon at the rate of seven per centum per annum to be calculated to the date of payment from the date when such assessment became a lien, as provided by section 159 of this act."

Section 159 of this act provides: "An assessment shall become a lien upon the real estate affected thereby ten days after its entry in the said record."

The above assessment is payable to the Collector of Assessments and Arrears at the Bureau for the Collection of Assessments and Arrears of Taxes and Assessments and of Water Rents, in the Bergen Building, fourth floor, southeast corner of Arthur and Tremont ayes., Borough of The Bronx, between the hours of 9 a. m. and 2 p. m., and on Saturdays from 9 a. m. to 12 m., and all payments made thereon on or before July 31, 1915, will be exempt from interest, as above provided, and after that date will be subject to a charge of interest at the rate of seven per centum per annum from the date when such assessment became a lien to the date of payment.

WILLIAM A. PRENDERGAST, Comptroller.  
City of New York, Department of Finance,  
Comptroller's Office, June 1, 1915. j9,19

## Sale of Corporate Stock.

PROPOSALS FOR \$46,000,000.00 OF FOUR AND ONE-HALF PER CENT. CORPORATE STOCK OF THE CITY OF NEW YORK AND \$25,000,000.00 OF FOUR AND ONE-HALF PER CENT. CORPORATE STOCK (FIFTEEN YEAR SERIAL) OF THE CITY OF NEW YORK.

## PRINCIPAL AND INTEREST PAYABLE IN GOLD.

*Exempt from the Federal Income Tax and from All Taxation in the State of New York Except for State Purposes.*

EXECUTORS, ADMINISTRATORS, GUARDIANS AND OTHERS HOLDING TRUST FUNDS ARE AUTHORIZED BY LAW TO INVEST IN SAID STOCK.

## Separate Bids Must Be Made for Each Class.

SEALED PROPOSALS WILL BE RECEIVED BY THE COMPTROLLER OF THE CITY OF New York, at his office, in the Municipal Building, in the Borough of Manhattan, in The City of New York, until 2 o'clock p. m.,

TUESDAY, THE 29TH DAY OF JUNE, 1915.

when they will be publicly opened in the presence of the Commissioners of the Sinking Fund, or such of them as shall attend, as provided by law, for the whole or a part of the following-described stock:

## CORPORATE STOCK.

\$46,000,000.00 of Corporate Stock of The City of New York (For the Supply of Water, Docks and Rapid Transit), Payable both as to Principal and Interest in Gold in The City of New York, Due June 1, 1965. Interest payable semi-annually on June 1 and December 1.

Issued in Coupon Form and interchangeable, denomination of \$1,000, for Coupon Bonds or in Registered form in any multiple of \$10.

## CORPORATE STOCK (SERIAL).

## (Fifteen Year Serial).

\$25,000,000.00 of Corporate Stock of The City of New York (For Various Municipal Purposes). Payable both as to principal and interest in Gold in The City of New York. Maturing annually from June 1, 1916, to June 1, 1930, inclusive. Interest payable semi-annually June 1 and December 1.

Issued in Coupon form in the denomination of \$1,000, or in Registered form in any multiple of \$10 for each maturity. Privilege of Registration given to Coupon holders.

Bids will be received only on the basis of a single price for an entire Series, for example: A single bid for \$15,000 is a proposal for 15 \$1,000 items maturing from one to fifteen years. Bids will not be accepted for separate maturities.

## CONDITIONS OF SALE

## As Provided for by the Greater New York Charter.

1. Separate proposals must be made for each class of Corporate Stock.

2. Proposals containing conditions other than those herein set forth will not be received or considered.

3. No proposal for stock shall be accepted for less than the par value of the same.

4. Every bidder, as a condition precedent to the reception or consideration of his proposal, shall deposit with the Comptroller in money, or by a certified check drawn to the order of said Comptroller upon a trust company or a State bank incorporated and doing business under the laws of the State of New York, or upon a national bank, Two per cent. of the par value of the stock bid for in each proposal.

No proposal will be received or considered which is not accompanied by such deposit. All such deposits shall be returned by the Comptroller to the persons making the same within three days after the decision has been rendered as to who is or are the highest bidder or bidders, except the deposit made by the highest bidder or bidders.

5. If said highest bidder or bidders shall refuse or neglect, within five days after service of written notice of the award to him or them, to pay to the City Chamberlain the amount of the stock awarded to him or them at its par value, together with the premium thereon, less the amount deposited by him or them, the amount or amounts of deposit thus made shall be forfeited to and retained by said City as liquidated damages for such neglect or refusal, and shall thereafter be paid into the Sinking Fund of The City of New York for the Redemption of the City Debt.

6. Upon the payment into the City Treasury by the persons whose bids are accepted, of the amounts due for the stock awarded to them respectively, including accrued interest from June 1, 1915, certificates thereof shall be issued to them in such denominations provided for by the Charter as they may desire.

7. It is required by the Charter of the City that in making proposals "every bidder may be required to accept a portion of the whole amount thereof bid for by him at the same rate or proportional price as may be specified in his bid; and any bid which conflicts with this condition shall be rejected, provided, however, that any bidder offering to purchase all or any part of the bonds offered for sale at a price at par or higher may also offer to purchase all or none of said bonds at a different price, and if the Comptroller deems it to be in the interests of the City so to do, he may award the bonds to the bidder offering the highest price for all or none of said bonds; provided, however, that if the Comptroller deems it to be in the interests of the City so to do, he may reject all bids." Under this provision, the condition that the bidder will accept only the whole amount of stock bid for by him, and not any part thereof, cannot be inserted in any bids, except those for "all or none" offered by bidders who have also bid for "all or any part" of the stock offered for sale.

8. The proposals for each class, together with the security deposits, should be inclosed in separate sealed envelopes, indorsed "Proposals for Corporate Stock" or Corporate Stock (Serial), and said envelope inclosed in another sealed envelope, addressed to the Comptroller of The City of New York. (No special form of proposal is required, therefore no blanks are furnished.)

WILLIAM A. PRENDERGAST, Comptroller.

The City of New York, Department of Finance—Comptroller's Office, June 18, 1915. j18,29

## BOROUGH OF RICHMOND.

## Proposals.

SEALED BIDS OR ESTIMATES WILL BE received by the President of the Borough of Richmond at Borough Hall, St. George, New Brighton, Staten Island, until 12 o'clock M., on

TUESDAY, JUNE 29, 1915.

Borough of Richmond.

NO. 1. FOR CONSTRUCTING A TEMPORARY COMBINED SEWER, WITH THE NECESSARY APPURTENANCES, IN FULTON STREET FROM A POINT ABOUT 100 FEET EAST OF WARREN STREET TO ITS EASTERLY END, ETC., AND A TEMPORARY SANITARY SEWER, WITH THE NECESSARY APPURTENANCES, IN HILL STREET BETWEEN ITS EASTERLY END AND A POINT ABOUT 100 FEET EAST OF WARREN STREET, ETC., TOGETHER WITH ALL WORK INCIDENTAL THERETO.

The Engineer's estimate of the quantity and quality of the material and the nature and extent, as near as possible, of the work required is as follows:

250 linear feet of vitrified pipe sewer of 15 inches interior diameter, complete, as per section on plan of the work.

290 linear feet of vitrified pipe sewer of 8 inches interior diameter, complete, as per section on plan of the work.

382 linear feet of vitrified pipe sewer of 6 inches interior diameter, complete, as per section on plan of the work.

2 linear feet of 12-inch vitrified culvert pipe for basin connection, complete, as per section on plan of the work.

4 manholes, complete, as per section on plan of the work.

2 lampholes, complete, as per section on plan of the work.

3 vitrified pipe basin connection spurs of 12 inches interior diameter, on 15-inch pipe sewer, furnished and placed.

21 vitrified pipe spurs of 6 inches interior diameter, on 15-inch pipe sewer, furnished and placed.

28 vitrified pipe spurs of 6 inches interior diameter, on 8-inch pipe sewer, furnished and placed.

15 vitrified pipe spurs of 4 inches interior diameter, on 6-inch pipe sewer, furnished and placed.

1,000 B. M. feet of foundation timber and planking, in place and secured.

500 B. M. feet of sheet piling, retained.

20 cubic yards of additional concrete, class "D," for cradle, etc., furnished and placed.

10 cubic yards of additional excavation.

5 cubic yards of additional filling.

1 cubic yard of additional brick masonry.

1 cubic yard of dry rubble masonry.

90 square yards of macadam pavement, restored.

12 cubic yards of broken stone ballast, furnished and placed.

The time for the completion of the work and the full performance of the contract is twenty-eight (28) days.

The amount of security required is Eight Hundred Dollars (\$800.00).

The contracts must be bid for separately, and the bids will be compared and the contract awarded at a lump or aggregate sum for each contract.

Bidders are requested to make their bids or estimates upon the blank form prepared by the President, a copy of which, with the proper envelope in which to enclose the bid, can be obtained upon application therefor at the office of the Commissioner of Public Works. The plans and the contract, including the specifications, in the form approved by the Corporation Council,

may be seen and other information obtained at the office of the Commissioner of Public Works, Borough Hall, St. George, S. I.

CHARLES J. McCORMACK, President.  
New York, June 15th, 1915. j18,29  
See General Instructions to Bidders on last page, last column, of the "City Record."

## DEPARTMENT OF EDUCATION.

## Proposals.

SEALED BIDS OR ESTIMATES WILL BE received by the Superintendent of School Buildings at the office of the Department of Education, Park Avenue and 59th Street, Manhattan, until eleven o'clock A. M., on

MONDAY, JUNE 28, 1915.

Borough of Brooklyn.

NO. 1.—FOR ALTERATIONS AND REPAIRS TO HEATING AND VENTILATING APPARATUS IN PUBLIC SCHOOLS 15, 23, 47, 132 AND 142, BOROUGH OF BROOKLYN.

The time allowed to complete the whole work on each school will be sixty (60) working days, as provided in the contract.

The amount of security required is as follows: P. S. 15, \$6,000; P. S. 23, \$6,000; P. S. 47, \$600; P. S. 132, \$1,000; P. S. 142, \$600.

The deposit accompanying bid on each school shall be five per centum of the amount of security.

A separate proposal must be submitted for each school and award will be made thereon.

On No. 1 the bidders must state the price of each item, by which the bids will be tested. Award of contract will be made to the lowest bidder on each item.

Blank forms, plans and specifications may be obtained or seen at the office of the Superintendent, at Estimating Room, 9th floor, Hall of the Board of Education, Park Avenue and 59th Street, Borough of Manhattan, and also at Branch Office, No. 131 Livingston Street, Borough of Brooklyn.

C. B. J. SNYDER, Superintendent of School Buildings.  
Dated, JUNE 16, 1915. j16,28

See General Instructions to Bidders on last page, last column, of the "City Record."

SEALED BIDS OR ESTIMATES WILL BE received by the Superintendent of School Buildings at the office of the Department of Education, Park Avenue and 59th Street, Manhattan, until eleven o'clock A. M., on

MONDAY, JUNE 28, 1915.

Borough of The Bronx.

NO. 2.—FOR ALTERATIONS, REPAIRS, ETC., AT PUBLIC SCHOOLS 10, 40 AND MORRIS HIGH SCHOOL, BOROUGH OF THE BRONX.

The time allowed to complete the whole work on each school will be fifty-five (55) working days, as provided in the contract.

The amount of security required is as follows: P. S. 10, \$1,400; P. S. 40, \$700; M. H. S., \$1,200.

The deposit accompanying bid on each school shall be five per centum of the amount of security.

A separate proposal must be submitted for each school and award will be made thereon.

Borough of Manhattan.

NO. 3.—FOR ADDITIONS, ALTERATIONS AND REPAIRS TO THE ELECTRIC EQUIPMENT IN PUBLIC SCHOOLS 5, 46, 68, 103, 159 AND 186, BOROUGH OF MANHATTAN.

The time allowed to complete the whole work will be thirty (30) working days for P. S. 46, 68 and 103; and forty-five (45) working days for P. S. 5, 159 and 186, as provided in the contract.

The amount of security required is as follows: P. S. 5, \$3,000; P. S. 46, \$300; P. S. 68, \$100; P. S. 103, \$200; P. S. 159, \$500; P. S. 186, \$1,600.

The deposit accompanying bid on each school shall be five per centum of the amount of security.

A separate proposal must be submitted for each school and award will be made thereon.

Borough of Queens.

NO. 4.—FOR ALTERATIONS AND REPAIRS TO HEATING AND VENTILATING APPARATUS IN PUBLIC SCHOOLS 1, 4, 6, 7, 34, 78 AND 89, BOROUGH OF QUEENS.

The time allowed to complete the whole work on each school will be sixty (60) working days, as provided in the contract.

The amount of security required is as follows: P. S. 1, \$200; P. S. 4, \$300; P. S. 6, \$500; P. S. 7, \$200; P. S. 34, \$600; P. S. 78, \$100; P. S. 89, \$700.

The deposit accompanying bid on each school shall be five per centum of the amount of security.

A separate proposal must be submitted for each school and award will be made thereon.

NO. 5.—FOR IMPROVING THE SANITARY CONDITION, ETC., AT PUBLIC SCHOOLS 37 AND 48, BOROUGH OF QUEENS.

The time allowed to complete the whole work on each school will be forty (40) working days, as provided in the contract.

The amount of security required is as follows: P. S. 37, \$1,200; P. S. 48, \$1,400.

The deposit accompanying bid on each school shall be five per centum of the amount of security.

A separate proposal must be submitted for each school and award will be made thereon.

Borough of Richmond.

NO. 6.—FOR ALTERATIONS, REPAIRS, ETC., AT PUBLIC SCHOOL 1, SUMMIT STREET, TOTTEVILLE, BOROUGH OF RICHMOND.

The time allowed to complete the whole work will be fifty-five (55) working days, as provided in the contract.

The amount of security required is Six Hundred Dollars (\$600).

The deposit accompanying bid shall be five per centum of the amount of security.

NO. 7.—FOR MOVING TO A NEW LOCATION, ETC., OLD PUBLIC SCHOOL 8, AT THE INTERSECTION OF LINDENWOOD AVENUE AND SCHOOL STREET, ABOUT 450 FEET SOUTHERLY FROM THE AMBOY ROAD, GREAT KILLS, BOROUGH OF RICHMOND.

The time allowed to complete the whole work will be sixty (60) working days, as provided in the contract.

The amount of security required is Twenty-five Hundred Dollars (\$2,500).

The deposit accompanying bid shall be five per centum of the amount of security.

Various Boroughs.

NO. 8.—FOR INSTALLING FORCED DRAFT APPARATUS IN MORRIS HIGH SCHOOL AND PUBLIC SCHOOLS 3, 4, 25, 27, 28, 44, 45, 46 AND 47, BOROUGH OF THE BRONX, AND IN MANUAL TRAINING HIGH SCHOOL AND PUBLIC SCHOOLS 83, 126, 144, 145 AND 150, BOROUGH OF BROOKLYN, AND IN PUBLIC SCHOOLS 40, 77 AND 81, BOROUGH OF QUEENS.

The time allowed to complete the whole work on each school will be sixty (60) working days, as provided in the contract.

The amount of security required is as follows: The Bronx: M. H. S., \$300; P. S. 3, \$600; P. S. 4, \$400; P. S. 25, \$400; P. S. 27, \$500; P. S. 28, \$600; P. S. 44, \$300; P. S. 45, \$300; P. S. 46, \$300; P. S. 47, \$300.

Brooklyn: M. T. H. S., \$400; P. S. 83, \$200;



P. S. 126, \$400; P. S. 144, \$400; P. S. 145, \$400; P. S. 150, \$400.  
Queens: P. S. 40, \$400; P. S. 77, \$300; P. S. 81, \$400.

The deposit accompanying bid on each school shall be five per centum of the amount of security.

A separate proposal must be submitted for each school and award will be made thereon.

On Nos. 2, 3, 4, 5 and 8 the bidders must state the price of each item, by which the bids will be tested. Award of contract will be made to the lowest bidder on each item.

On Nos. 6 and 7 the bids will be compared and the contract will be awarded in a lump sum to the lowest bidder on each contract.

Blank forms, plans and specifications may be obtained or seen at the office of the Superintendent, at Estimating Room, 9th floor, Hall of the Board of Education, Park Avenue and 59th Street, Borough of Manhattan, and also at Branch Offices, No. 69 Broadway, Flushing, Borough of Queens, and Borough Hall, New Brighton, Borough of Richmond.

C. B. J. SNYDER, Superintendent of School Buildings.

Dated, JUNE 16, 1915. j16,28  
See General Instructions to Bidders on last page, last column, of the "City Record."

SEALED BIDS OR ESTIMATES WILL BE received by the Superintendent of School Supplies at the office of the Department of Education, Park ave. and 59th st., Borough of Manhattan, until 11 A. M., on

FRIDAY, JUNE 25, 1915.

FOR FURNISHING AND DELIVERING FLOOR DRESSING DIRECT TO THE SCHOOLS OF THE CITY OF NEW YORK, BOROUGHS OF MANHATTAN, THE BRONX, BROOKLYN, QUEENS AND RICHMOND, FOR THE YEAR ENDING DECEMBER 31, 1915.

The time for the delivery of the articles, materials and supplies and the performance of the contract is by or before December 31, 1915.

The amount of security required is thirty (30%) of the amount of the contract.

The bidder will state the price of each item or article contained in the specifications and schedules herein contained or hereto annexed, by which the bids will be tested. Award will be made to the lowest bidder whose sample is equal to the Board sample submitted for inspection.

Delivery will be required to be made at the time and in the manner and in such quantities as may be directed.

Bids must be submitted in duplicate, each in a separate envelope.

Blank forms and further information may be obtained at the office of the Superintendent of School Supplies, Board of Education, southwest corner of Park ave. and 59th st.

PATRICK JONES, Superintendent of School Supplies.

Dated, June 14, 1915. j14,25  
See General Instructions to Bidders on last page, last column, of the "City Record."

SEALED BIDS OR ESTIMATES WILL BE received by the Superintendent of School Buildings at the office of the Department of Education, Park Avenue and 59th Street, Manhattan, until eleven o'clock A. M., on

MONDAY, JUNE 21, 1915.

Borough of Brooklyn.  
NO. 1.—FOR ALTERATIONS, REPAIRS, ETC., AT PUBLIC SCHOOLS 2, 10 AND MANUAL TRAINING HIGH SCHOOL, BOROUGH OF BROOKLYN.

The time allowed to complete the whole work on each school will be fifty-five (55) working days, as provided in the contract.

The amount of security required is as follows: P. S. 2, \$2,000; P. S. 10, \$1,000; M. T. H. S., \$1,000.

The deposit accompanying bid on each school shall be five per centum of the amount of security.

A separate proposal must be submitted for each school and award will be made thereon.

NO. 2.—FOR ALTERATIONS, REPAIRS, ETC., AT PUBLIC SCHOOL 33, HEYWARD STREET, NEAR BROADWAY, BOROUGH OF BROOKLYN.

The time allowed to complete the whole work will be fifty-five (55) working days, as provided in the contract.

The amount of security required is Fourteen Hundred Dollars (\$1,400).

The deposit accompanying bid shall be five per centum of the amount of security.

NO. 3.—FOR ALTERATIONS, REPAIRS, ETC., AT PUBLIC SCHOOL 103, 14TH AVENUE, 53RD AND 54TH STREETS, BOROUGH OF BROOKLYN.

The time allowed to complete the whole work will be fifty-five (55) working days, as provided in the contract.

The amount of security required is Three Hundred Dollars (\$300).

The deposit accompanying bid shall be five per centum of the amount of security.

NO. 4.—FOR ALTERATIONS, REPAIRS, ETC., AT PUBLIC SCHOOL 119, AVENUE K, EAST 38TH AND 39TH STREETS, BOROUGH OF BROOKLYN.

The time allowed to complete the whole work will be fifty-five (55) working days, as provided in the contract.

The amount of security required is Eight Hundred (\$800) Dollars.

The deposit accompanying bid shall be five per centum of the amount of security.

NO. 5.—FOR ALTERATIONS, REPAIRS, ETC., AT AUBURN PLACE SITE, ON AUBURN PLACE, BETWEEN NORTH ELIOTT PLACE AND NORTH PORTLAND AVENUE, BOROUGH OF BROOKLYN.

The time allowed to complete the whole work will be fifty-five (55) working days, as provided in the contract.

The amount of security required is Eight Hundred Dollars (\$800).

On No. 1 the bidders must state the price of each item, by which the bids will be tested. Award of contract will be made to the lowest bidder on each item.

On Nos. 2, 3, 4 and 5 the bids will be compared and the contract will be awarded in a lump sum to the lowest bidder on each contract.

Blank forms, plans and specifications may be obtained or seen at the office of the Superintendent, at Estimating Room, 9th floor, Hall of the Board of Education, Park Avenue and 59th Street, Borough of Manhattan, and also at Branch Office, No. 131 Livingston Street, Borough of Brooklyn.

C. B. J. SNYDER, Superintendent of School Buildings.

Dated, JUNE 9, 1915. j9,21  
See General Instructions to Bidders on last page, last column, of the "City Record."

SEALED BIDS OR ESTIMATES WILL BE received by the Superintendent of School Buildings at the office of the Department of Education, Park Avenue and 59th Street, Manhattan, until eleven o'clock A. M., on

MONDAY, JUNE 21, 1915.

Borough of The Bronx.  
NO. 6.—FOR ADDITIONS, ALTERATIONS AND REPAIRS TO THE ELECTRIC EQUIPMENT IN PUBLIC SCHOOLS 10, 15, 17, 25, 26, 27, 33, 43, AND MORRIS HIGH SCHOOL, BOROUGH OF THE BRONX.

The time allowed to complete the whole work on each school will be forty (40) working days, as provided in the contract.

The amount of security required is as follows: P. S. 10, \$300; P. S. 15, \$300; P. S. 17, \$500; P. S. 25, \$300; P. S. 26, \$100; P. S. 27, \$200; P. S. 33, \$300; P. S. 43, \$100; M. H. S., \$400.

The deposit accompanying bid on each school shall be five per centum of the amount of security.

A separate proposal must be submitted for each school and award will be made thereon.

NO. 7.—FOR ITEM 1, INSTALLING HEATING AND VENTILATING APPARATUS AND ITEM 2, INSTALLING TEMPERATURE REGULATION IN NEW PUBLIC SCHOOL 55, ON THE SOUTHERLY SIDE OF ST. PAUL'S PLACE, BETWEEN PARK AND WASHINGTON AVENUES, BOROUGH OF THE BRONX.

The time allowed to complete the whole work on each item will be two hundred (200) working days, as provided in the contract.

The amount of security required is as follows: Item 1, \$28,000; Item 2, \$2,000.

The deposit accompanying bid on each item shall be five per centum of the amount of security.

A separate proposal must be submitted for each item and award will be made thereon.

Borough of Manhattan.  
NO. 8.—FOR INSTALLING FORCED DRAFT APPARATUS IN PUBLIC SCHOOLS 1, 10, 21, 27, 90, 96, 109, 119, 159, 165, 168, 171, 179, 184 AND 188, BOROUGH OF MANHATTAN.

The time allowed to complete the whole work on each school will be sixty (60) working days, as provided in the contract.

The amount of security required is as follows: P. S. 1, \$400; P. S. 10, \$400; P. S. 21, \$400; P. S. 27, \$500; P. S. 90, \$500; P. S. 96, \$400; P. S. 109, \$400; P. S. 119, \$400; P. S. 159, \$500; P. S. 165, \$400; P. S. 168, \$500; P. S. 171, \$500; P. S. 179, \$400; P. S. 184, \$500; P. S. 188, \$600.

The deposit accompanying bid on each school shall be five per centum of the amount of security.

A separate proposal must be submitted for each school and award will be made thereon.

NO. 9.—FOR SANITARY ALTERATIONS, REPAIRS, ETC., AT PUBLIC SCHOOL 5, EDGEComb AVENUE, 140TH AND 141ST STREETS, BOROUGH OF MANHATTAN.

The time allowed to complete the whole work will be forty (40) working days, as provided in the contract.

The amount of security required is Three Hundred Dollars (\$300).

The deposit accompanying bid shall be five per centum of the amount of security.

NO. 10.—FOR ALTERATIONS AND REPAIRS TO HEATING AND VENTILATING APPARATUS IN PUBLIC SCHOOL 121, ON 102ND AND 103RD STREETS, WEST OF 2ND AVENUE, BOROUGH OF MANHATTAN.

The time allowed to complete the whole work will be sixty (60) working days, as provided in the contract.

The amount of security required is Three Hundred Dollars (\$300).

The deposit accompanying bid shall be five per centum of the amount of security.

Borough of Richmond.  
NO. 11.—FOR ALTERATIONS AND ADDITIONS TO THE ELECTRIC EQUIPMENT IN CURTIS HIGH SCHOOL, HAMILTON AVENUE AND ST. MARK'S PLACE, NEW BRIGHTON, BOROUGH OF RICHMOND.

The time allowed to complete the whole work will be thirty (30) working days, as provided in the contract.

The amount of security required is Eight Hundred Dollars (\$800).

The deposit accompanying bid shall be five per centum of the amount of security.

On Nos. 6, 7 and 8 the bidders must state the price of each item, by which the bids will be tested. Award of contract will be made to the lowest bidder on each item.

On Nos. 9, 10 and 11 the bids will be compared and the contract will be awarded in a lump sum to the lowest bidder on each contract.

Blank forms, plans and specifications may be obtained or seen at the office of the Superintendent, at Estimating Room, 9th floor, Hall of the Board of Education, Park Avenue and 59th Street, Borough of Manhattan, and also at Branch Office, Borough Hall, New Brighton, Borough of Richmond.

C. B. J. SNYDER, Superintendent of School Buildings.

Dated, June 9, 1915. j9,21  
See General Instructions to Bidders on last page, last column, of the "City Record."

HUNTER COLLEGE, BOARD OF TRUSTEES, CITY OF NEW YORK.

SEALED BIDS OR ESTIMATES WILL BE received by the Superintendent of School Buildings, at the Hall of the Board of Education, corner of Park Avenue and 59th Street, Borough of Manhattan, until eleven o'clock A. M., on

MONDAY, JUNE 21, 1915.

FOR NEW SIDEWALKS, COPINGS, FENCES, YARD PAVEMENTS AND STEPS AT HUNTER COLLEGE, ON THE WESTERLY SIDE OF LEXINGTON AVENUE, BETWEEN 68TH AND 69TH STREETS, BOROUGH OF MANHATTAN.

The time allowed to complete the whole work will be thirty (30) working days, as provided in the contract.

The amount of security required is Six Hundred Dollars (\$600).

The deposit accompanying bid shall be five per centum of the amount of security.

Bids will be compared and the contract will be awarded in a lump sum to the lowest bidder.

Blank forms, plans and specifications may be obtained or seen at the office of the Superintendent of School Buildings, at Estimating Room, 9th floor, Hall of the Board of Education, Park Avenue and 59th Street, Borough of Manhattan.

C. B. J. SNYDER, Superintendent of School Buildings.

Dated, June 9, 1915. j9,21  
See General Instructions to Bidders on last page, last column, of the "City Record."

SEALED BIDS OR ESTIMATES WILL BE received by the Superintendent of School Supplies, at the office of the Department of Education, Park ave. and 59th st., Manhattan, until 11 A. M., on

MONDAY, JUNE 21, 1915.

FOR RENTAL OF PIANOS FOR USE IN THE VACATION PLAYGROUNDS IN THE BOROUGHS OF MANHATTAN, THE BRONX, BROOKLYN AND RICHMOND, DEPARTMENT OF EDUCATION, CITY OF NEW YORK.

The time for furnishing and delivering the materials will be July 1, 1915, and for the completion of the work and the full performance of the contract is by or before August 21, 1915, as provided in the contract.

The amount of the security required is thirty (30%) per cent. of the amount of the contract.

The bidder will state the price of each item or article contained in the specifications and schedules herein contained or hereto annexed, by which the bids will be tested. Award will be made to the lowest bidder on each item.

Delivery will be required to be made at the time and in the manner and in such quantities as may be directed.

Bids must be submitted in duplicate, each in a separate envelope.

Blank forms and further information may be obtained at the office of the Superintendent of School Supplies, Board of Education, Borough of Manhattan, southwest corner of Park ave. and 59th st.

PATRICK JONES, Superintendent of School Supplies.

Dated, June 9, 1915. j9,21  
See General Instructions to Bidders on last page, last column, of the "City Record."

## BOROUGH OF BROOKLYN.

### Proposals.

SEALED BIDS OR ESTIMATES WILL BE received by the President of Borough of Brooklyn at Room No. 2, Borough Hall, until 11 o'clock A. M., on

WEDNESDAY, JUNE 30, 1915.

NO. 1.—FOR REGULATING AND REPAVING WITH PERMANENT ASPHALT PAVEMENT ON A 6-INCH CONCRETE FOUNDATION THE ROADWAY OF LINCOLN ROAD FROM BEDFORD AVE. TO ROGERS AVE.

The Engineer's estimate is as follows: 850 lin. ft. old curbstone reset in concrete. 910 lin. ft. new curbstone set in concrete. 35 lin. ft. bluestone heading stones set in concrete.

565 cu. yds. concrete.

3,400 sq. yds. asphalt pavement (5 years maintenance).

5 sq. yds. adjacent pavement to be relaid.

7 noiseless covers and heads for sewer manholes.

Time allowed, 30 working days. Security required, \$2,100.

NO. 2.—FOR REGULATING AND REPAVING WITH PERMANENT IRON SLAG PAVEMENT ON A 6-INCH CONCRETE FOUNDATION THE ROADWAY OF PLONEER ST. FROM VAN BRUNT ST. TO RICHARDS ST.

The Engineer's estimate is as follows: 100 lin. ft. old curbstone reset in concrete. 930 lin. ft. new curbstone set in concrete. 30 lin. ft. granite heading stones set in concrete.

285 cu. yds. concrete.

1,720 sq. yds. iron slag pavement with joint filler of cement grout (1 year maintenance).

14 sq. yds. adjacent pavement to be relaid.

5 new covers and heads for sewer manholes.

Time allowed, 30 working days. Security required, \$2,200.

NO. 3.—FOR REGULATING AND REPAVING, INCLUDING THE RESTORATION OF PAVEMENT, ETC., REMOVED AND DAMAGED BY JOHN I. CREAM COMPANY IN CONNECTION WITH THE CONSTRUCTION OF THE CLASSON AVE. RELIEF SEWER, DIVISION 1, SECTION 3, IN THE ROADWAYS OF VERNON AVE. FROM MARCY AVE. TO TOMPKINS AVE. AND TOMPKINS AVE. FROM VERNON AVE. TO GREENE AVE.

The Engineer's estimate is as follows: 1,220 lin. ft. old curbstone reset in concrete. 400 lin. ft. new curbstone set in concrete. 35 lin. ft. bluestone heading stones set in concrete.

1,745 cu. yds. concrete.

7,040 sq. yds. asphalt pavement.

3,415 sq. yds. grade 2 granite pavement with joint filler of coal tar pitch and gravel.

15 sq. yds. wood block pavement with joint filler of sand.

Time allowed, 50 working days. Security required, \$6,000.

The bidder will state the price of each item or article contained in the specifications or schedules herein contained or hereto annexed, per lin. ft., sq. ft., sq. yd., cu. yd. or other unit of measure, by which the bids will be tested. The bids will be compared and the contract awarded at a lump or aggregate sum for each contract.

Blank forms and further information may be obtained at the office of the Bureau of Highways, the Borough of Brooklyn, Room No. 502, No. 50 Court Street, Brooklyn.

L. H. POUNDS, President.

Dated, June 14, 1915. j18,30  
See General Instructions to Bidders on last page, last column, of the "City Record."

SEALED BIDS OR ESTIMATES WILL BE received by the President of the Borough of Brooklyn at Room 2, Borough Hall, until 11 o'clock A. M. on

WEDNESDAY, JUNE 23, 1915.

NO. 1.—FOR FURNISHING ALL LABOR AND MATERIAL REQUIRED FOR CONSTRUCTING COMPLETE THE HEATING EQUIPMENT OF THE SEWAGE PUMPING STATION SECTION 2A OF SANITARY OUTLET SEWERS, STORM OUTLET SEWERS AND THE FORCE MAIN IN AVENUE "V," BETWEEN THE WESTERLY LINE OF WEST 11TH STREET AND THE EASTERLY LINE OF WEST 10TH STREET, TOGETHER WITH ALL SANITARY OUTLET SEWERS, STORM OUTLET SEWERS AND THE FORCE MAIN AND THE SEWAGE PUMPING STATION, AND ALL ADJUNCTS AND APPURTENANCES WITHIN THE PARCEL OF LAND BETWEEN WEST 10TH STREET AND WEST 11TH STREET, AND BETWEEN AVENUE "V" AND A LINE PARALLEL THEREWITH AND 200 FEET SOUTHERLY THEREFROM.

THE WORK TO BE PERFORMED AND MATERIALS TO BE SUPPLIED ARE AS FOLLOWS:

FURNISHING AND DELIVERING ALL LABOR AND MATERIALS OF EVERY KIND AND DESCRIPTION AND CONSTRUCTING COMPLETE THE HEATING EQUIPMENT OF THE SEWAGE PUMPING STATION, INCLUDING THE SUPERSTRUCTURE OF THE PUMP WELL, SCREEN AND GRIT CHAMBER, ON THE SOUTHERLY SIDE OF AVENUE "V" BETWEEN WEST 10TH STREET AND WEST 11TH STREET, BOROUGH OF BROOKLYN, CITY OF NEW YORK.

The time allowed for the completion of the work and the full performance of the contract will be sixty (60) working days.

The amount of security required will be Fifteen hundred dollars (\$1,500.00).

NO. 2.—FOR FURNISHING ALL LABOR AND MATERIAL REQUIRED FOR CONSTRUCTING COMPLETE ALL PLUMBING, GAS PIPING AND FITTINGS FOR THE SEWAGE PUMPING STATION, SECTION 2B OF SANITARY OUTLET SEWERS, STORM OUTLET SEWERS AND THE FORCE MAIN IN AVENUE "V" BETWEEN THE WESTERLY LINE OF WEST 11TH STREET AND THE EASTERLY LINE OF WEST 10TH STREET, TOGETHER WITH ALL SANITARY OUTLET SEWERS, STORM OUTLET SEWERS AND THE FORCE MAIN AND THE SEWAGE PUMPING STATION, AND ALL ADJUNCTS AND APPURTENANCES WITHIN THE PARCEL OF LAND BETWEEN WEST 10TH STREET AND WEST 11TH STREET, AND BETWEEN AVENUE "V" AND A LINE PARALLEL THEREWITH AND 200 FEET SOUTHERLY THEREFROM.

THE WORK TO BE PERFORMED AND MATERIALS TO BE SUPPLIED ARE AS FOLLOWS:

FURNISHING AND DELIVERING ALL LABOR AND MATERIALS OF EVERY KIND AND DESCRIPTION AND CONSTRUCTING COMPLETE THE HEATING EQUIPMENT OF THE SEWAGE PUMPING STATION, INCLUDING THE SUPERSTRUCTURE OF THE PUMP WELL, SCREEN AND GRIT CHAMBER, ON THE SOUTHERLY SIDE OF AVENUE "V" BETWEEN WEST 10TH STREET AND WEST 11TH STREET, BOROUGH OF BROOKLYN, CITY OF NEW YORK.

The time allowed for the completion of the work and the full performance of the contract will be sixty (60) working days.

The amount of security required will be Fifteen hundred dollars (\$1,500.00).

NO. 3.—FOR FURNISHING ALL LABOR AND MATERIAL REQUIRED FOR CONSTRUCTING COMPLETE ALL PLUMBING, GAS PIPING AND FITTINGS FOR THE SEWAGE PUMPING STATION, SECTION 2C OF SANITARY OUTLET SEWERS, STORM OUTLET SEWERS AND THE FORCE MAIN IN AVENUE "V" BETWEEN THE WESTERLY LINE OF WEST 11TH STREET AND THE EASTERLY LINE OF WEST 10TH STREET, TOGETHER WITH ALL SANITARY OUTLET SEWERS, STORM OUTLET SEWERS AND THE FORCE MAIN AND THE SEWAGE PUMPING STATION, AND ALL ADJUNCTS AND APPURTENANCES WITHIN THE PARCEL OF LAND BETWEEN WEST 10TH STREET AND WEST 11TH STREET, AND BETWEEN AVENUE "V" AND A LINE PARALLEL THEREWITH AND 200 FEET SOUTHERLY THEREFROM.

THE WORK TO BE PERFORMED AND MATERIALS TO BE SUPPLIED ARE AS FOLLOWS:

FURNISHING AND DELIVERING ALL LABOR AND MATERIALS OF EVERY KIND AND DESCRIPTION AND CONSTRUCTING COMPLETE THE HEATING EQUIPMENT OF THE SEWAGE PUMPING STATION, INCLUDING THE SUPERSTRUCTURE OF THE PUMP WELL, SCREEN AND GRIT CHAMBER, ON THE SOUTHERLY SIDE OF AVENUE "V" BETWEEN WEST 10TH STREET AND WEST 11TH STREET, BOROUGH OF BROOKLYN, CITY OF NEW YORK.

The time allowed for the completion of the work and the full performance of the contract will be sixty (60) working days.

The amount of security required will be Fifteen hundred dollars (\$1,500.00).

NO. 4.—FOR FURNISHING ALL LABOR AND MATERIAL REQUIRED FOR CONSTRUCTING COMPLETE ALL PLUMBING, GAS PIPING AND FITTINGS FOR THE SEWAGE PUMPING STATION, SECTION 2D OF SANITARY OUTLET SEWERS, STORM OUTLET SEWERS AND THE FORCE MAIN IN AVENUE "V" BETWEEN THE WESTERLY LINE OF WEST 11TH STREET AND THE EASTERLY LINE OF WEST 10TH STREET, TOGETHER WITH ALL SANITARY OUTLET SEWERS, STORM OUTLET SEWERS AND THE FORCE MAIN AND THE SEWAGE PUMPING STATION, AND ALL ADJUNCTS AND APPURTENANCES WITHIN THE PARCEL OF LAND BETWEEN WEST 10TH STREET AND WEST 11TH STREET, AND BETWEEN AVENUE "V" AND A LINE PARALLEL THEREWITH AND 200 FEET SOUTHERLY THEREFROM.

THE WORK TO BE PERFORMED AND MATERIALS TO BE SUPPLIED ARE AS FOLLOWS:

FURNISHING AND DELIVERING ALL LABOR AND MATERIALS OF EVERY KIND AND DESCRIPTION AND CONSTRUCTING COMPLETE THE HEATING EQUIPMENT OF THE SEWAGE PUMPING STATION, INCLUDING THE SUPERSTRUCTURE OF THE PUMP WELL, SCREEN AND GRIT CHAMBER, ON THE SOUTHERLY SIDE OF AVENUE "V" BETWEEN WEST 10TH STREET AND WEST 11TH STREET, BOROUGH OF BROOKLYN, CITY OF NEW YORK.

The time allowed for the completion of the work and the full performance of the contract will be sixty (60) working days.

The amount of security required will be Fifteen hundred dollars (\$1,500.00).

NO. 5.—FOR FURNISHING ALL LABOR AND MATERIAL REQUIRED FOR CONSTRUCTING COMPLETE ALL PLUMBING, GAS PIPING AND FITTINGS FOR THE SEWAGE PUMPING STATION, SECTION 2E OF SANITARY OUTLET SEWERS, STORM OUTLET SEWERS AND THE FORCE MAIN IN AVENUE "V" BETWEEN THE WESTERLY LINE OF WEST 11TH STREET AND THE EASTERLY LINE OF WEST 10TH STREET, TOGETHER WITH ALL SANITARY OUTLET SEWERS, STORM OUTLET SEWERS AND THE FORCE MAIN AND THE SEWAGE PUMPING STATION, AND ALL ADJUNCTS AND APPURTENANCES WITHIN THE PARCEL OF LAND BETWEEN WEST 10TH STREET AND WEST 11TH STREET, AND BETWEEN AVENUE "V" AND A LINE PARALLEL THEREWITH AND 200 FEET SOUTHERLY THEREFROM.

THE WORK TO BE PERFORMED AND MATERIALS TO BE SUPPLIED ARE AS FOLLOWS:

FURNISHING AND DELIVERING ALL LABOR AND MATERIALS OF EVERY KIND AND DESCRIPTION AND CONSTRUCTING COMPLETE THE HEATING EQUIPMENT OF THE SEWAGE PUMPING STATION, INCLUDING THE SUPERSTRUCTURE OF THE PUMP WELL, SCREEN AND GRIT CHAMBER, ON THE SOUTHERLY SIDE OF AVENUE "V" BETWEEN WEST 10TH STREET AND WEST 11TH STREET, BOROUGH OF BROOKLYN, CITY OF NEW YORK.

LABOR AND MATERIALS OF EVERY KIND AND DESCRIPTION AND ERECTING AND CONSTRUCTING COMPLETE ALL PLUMBING, GAS PIPING AND FITTINGS FOR THE SEWAGE PUMPING STATION, INCLUDING THE SUPERSTRUCTURE OF THE PUMP WELL, SCREEN AND GRIT CHAMBER, ON THE SOUTHERLY SIDE OF AVENUE "V" BETWEEN WEST 10TH STREET AND WEST 11TH STREET, BOROUGH OF BROOKLYN, CITY OF NEW YORK.

The time allowed for the completion of the work and the full performance of the contract will be sixty (60) working days.

The amount of security required will be One thousand dollars (\$1,000.00).

The bids will be compared and the contracts will be awarded at a lump or aggregate sum for each contract.

Blank forms and further information may be obtained and the plans and drawings may be seen at the office of the Bureau of Sewers, 215 Montague Street, Borough of Brooklyn.



## PUBLIC RECREATION COMMISSION.

## Proposals.

SEALED BIDS OR ESTIMATES WILL BE received at the office of the Public Recreation Commission, Room 527, Municipal Building, Borough of Manhattan, in the City of New York, until 10.30 A. M., on

**TUESDAY, JUNE 22, 1915.**

NO. 1. FOR FURNISHING OF ALL LABOR AND MATERIALS NECESSARY OR REQUIRED FOR THE CONSTRUCTION AND COMPLETION OF A FIELD HOUSE AT THE BETSY HEAD MEMORIAL PLAYGROUND AND RECREATION CENTRE, LOCATED IN BROWNSVILLE, BOROUGH OF BROOKLYN, CITY OF NEW YORK.

NO. 2. FOR FURNISHING OF ALL LABOR AND MATERIALS NECESSARY OR REQUIRED TO INSTALL AND COMPLETE THE STEAM HEATING AND ALL WORK INCIDENTAL THERETO REQUIRED IN CONNECTION WITH THE CONSTRUCTION AND COMPLETION OF THE PROPOSED BETSY HEAD MEMORIAL PLAYGROUND AND RECREATION CENTRE, LOCATED IN BROWNSVILLE, BOROUGH OF BROOKLYN, CITY OF NEW YORK.

NO. 3. FOR FURNISHING OF ALL LABOR AND MATERIALS NECESSARY OR REQUIRED TO INSTALL AND COMPLETE THE PLUMBING, WATER SUPPLY AND DRAINAGE AND ALL WORK INCIDENTAL THERETO REQUIRED IN CONNECTION WITH THE CONSTRUCTION AND COMPLETION OF THE PROPOSED BETSY HEAD MEMORIAL PLAYGROUND AND RECREATION CENTRE, LOCATED IN BROWNSVILLE, BOROUGH OF BROOKLYN, CITY OF NEW YORK.

The time allowed for the completion of the work in each case is 70 days. Award, if made, shall be to lowest bidder for the work.

The amount of the bond required in each case shall be fifty per cent. (50%) of the amount of the contract.

Blank forms of proposals and further information can be obtained on application to the office of the Public Recreation Commission.

GEORGE W. WINGATE, President, Public Recreation Commission.

New York, June 16th, 1915. j17,29

See General Instructions to Bidders on last page, last column, of the "City Record."

## BOARD OF WATER SUPPLY.

## Proposals.

SEALED BIDS WILL BE RECEIVED BY the Board of Water Supply, at its offices, twenty-second floor, Municipal Building, Park Row, Centre and Chambers Streets, New York City, until 11 A. M. on

**WEDNESDAY, JULY 7, 1915.**

CONTRACT 140.

FOR FURNISHING, DELIVERING AND ERECTING AT SHAFTS 11 AND 21 OF THE CITY TUNNEL OF THE CATSKILL AQUEDUCT IN THE CITY OF NEW YORK DRAINAGE EQUIPMENT FOR UNWATERING THE TUNNEL AND ITS SHAFTS.

A statement of the work required and further information are given in the Information for Bidders, forming part of the contract. At the above place and time the bids will be publicly opened and read. The award of the contract, if awarded, will be made by the Board as soon thereafter as practicable. The Board reserves the right to reject any and all bids.

A bond in the sum of twenty thousand dollars (\$20,000) will be required for the faithful performance of the contract.

No bid will be received and deposited unless accompanied by a certified check upon a National or State Bank, drawn to the order of the Comptroller of the City of New York, to the amount of one thousand dollars (\$1,000).

Time allowed for the completion of the work is 6 months from the service of notice by the Board to begin work.

Pamphlets containing information for bidders, forms of proposal and contract, specifications, contract drawings, etc., can be obtained at the above address, at the office of the Secretary, upon application in person or by mail, by depositing the sum of ten dollars (\$10) in cash or its equivalent for each pamphlet. This deposit will be refunded upon the return of the pamphlets in acceptable condition within thirty days from the date on which bids are to be opened.

For further particulars apply to the office of the Principal Assistant Engineer, at the above address.

CHARLES STRAUSS, President; CHARLES N. CHADWICK, JOHN F. GALVIN, Commissioners of the Board of Water Supply.

W. BRUCE COBB, Secretary. j17,jy7

NOTE: SEE GENERAL INSTRUCTIONS TO BIDDERS ON LAST PAGE, LAST COLUMN OF THE CITY RECORD, SO FAR AS APPLICABLE HERETO AND NOT OTHERWISE PROVIDED FOR.

SEALED BIDS WILL BE RECEIVED BY THE Board of Water Supply, at its offices, twenty-second floor, Municipal Building, Park Row, Centre and Chambers Streets, New York City, until 11 A. M. on

**TUESDAY, JUNE 22, 1915.**

CONTRACT 159.

FOR THE CONSTRUCTION OF A COAGULATING PLANT IN THE TOWN OF MT. PLEASANT, WESTCHESTER COUNTY, NEW YORK. THE STRUCTURE WILL BE OF STEEL, ABOUT 26 FEET WIDE BY 67 FEET LONG, INSIDE OF WHICH WILL BE A STEEL BUNKER FOR STORING ABOUT 600 TONS OF SULPHATE OF ALUMINA AND A CONVEYOR FOR RAISING THE MATERIAL TO THIS BUNKER.

Further information is given in the Information for Bidders, forming part of the contract. At the above place and time the bids will be publicly opened and read. The award of the contract, if awarded, will be made by the Board as soon thereafter as practicable. The Board reserves the right to reject any and all bids.

A bond in the sum of twelve thousand dollars (\$12,000) will be required for the faithful performance of the contract.

No bid will be received and deposited unless accompanied by a certified check upon a National or State Bank, drawn to the order of the Comptroller of the City of New York to the amount of six hundred dollars (\$600).

Time allowed for the completion of the work is six (6) months from the service of notice by the Board to begin work.

Pamphlets containing information for bidders, forms of proposal and contract, specifications, contract drawings, etc., can be obtained at the above address, at the office of the Secretary, upon application in person or by mail, by depositing the sum of ten dollars (\$10) in cash or its equivalent for each pamphlet. This deposit will be refunded upon the return of the pamphlets in acceptable condition within thirty days from the date on which bids are to be opened.

For further particulars apply to the office of the Principal Assistant Engineer, at the above address.

CHARLES STRAUSS, President; CHARLES N. CHADWICK, JOHN F. GALVIN, Commissioners of the Board of Water Supply.

W. BRUCE COBB, Secretary. j4,22

NOTE: SEE GENERAL INSTRUCTIONS TO BIDDERS ON LAST PAGE, LAST COLUMN OF THE CITY RECORD, SO FAR AS APPLICABLE HERETO AND NOT OTHERWISE PROVIDED FOR.

SEALED BIDS WILL BE RECEIVED BY the Board of Water Supply, at its offices, twenty-second floor, Municipal Building, Park Row, Centre and Chambers Streets, New York City, until 11 A. M. on

**WEDNESDAY, JULY 7, 1915.**

CONTRACT 149.

FOR FURNISHING, DELIVERING AND INSTALLING RACKS, SHUTTERS, SCREENS, LIFTERS AND OTHER APPARATUS IN GATE-CHAMBERS AT ASHOKAN, KENSICO AND HILL VIEW RESERVOIRS IN THE TOWN OF OLIVE, ULSTER COUNTY, AND TOWN OF MT. PLEASANT AND CITY OF YONKERS, WESTCHESTER COUNTY, NEW YORK.

An approximate statement of the quantities of the various materials and further information are given in the Information for Bidders, forming part of the contract. At the above place and time the bids will be publicly opened and read. The award of the contract, if awarded, will be made by the Board as soon thereafter as practicable. The Board reserves the right to reject any and all bids.

A bond in the sum of eighteen thousand dollars (\$18,000) will be required for the faithful performance of the contract.

No bid will be received and deposited unless accompanied by a certified check upon a National or State Bank, drawn to the order of the Comptroller of the City of New York, to the amount of nine hundred dollars (\$900).

Time allowed for the completion of the work is 9 months from the service of notice by the Board to begin work.

Pamphlets containing information for bidders, forms of proposal and contract, specifications, contract drawings, etc., can be obtained at the above address, at the office of the Secretary, upon application in person or by mail, by depositing the sum of ten dollars (\$10) in cash or its equivalent for each pamphlet. This deposit will be refunded upon the return of the pamphlets in acceptable condition within thirty days from the date on which bids are to be opened.

For further particulars apply to the office of the Principal Assistant Engineer, at the above address.

CHARLES STRAUSS, President; CHARLES N. CHADWICK, JOHN F. GALVIN, Commissioners of the Board of Water Supply.

W. BRUCE COBB, Secretary. j17,jy7

NOTE: SEE GENERAL INSTRUCTIONS TO BIDDERS ON LAST PAGE, LAST COLUMN OF THE CITY RECORD, SO FAR AS APPLICABLE HERETO AND NOT OTHERWISE PROVIDED FOR.

SEALED BIDS WILL BE RECEIVED BY THE Board of Water Supply, at its offices, twenty-second floor, Municipal Building, Park Row, Centre and Chambers Streets, New York City, until 11 A. M. on

**TUESDAY, JUNE 22, 1915.**

CONTRACT 106.

FOR FURNISHING, DELIVERING AND INSTALLING, WHERE REQUIRED, BRONZE OR STEEL LADDERS, NOZZLES AND OTHER ARTICLES.

The points of delivery or installation are along the line of the Catskill aqueduct between the Ashokan reservoir, in the town of Olive, Ulster county, and Hill View reservoir, in the city of Yonkers, Westchester county, New York.

An approximate statement of the quantities of the various materials and further information are given in the Information for Bidders, forming part of the contract. At the above place and time the bids will be publicly opened and read. The award of the contract, if awarded, will be made by the Board as soon thereafter as practicable. The Board reserves the right to reject any and all bids.

A bond in the sum of ten thousand dollars (\$10,000) will be required for the faithful performance of the contract.

No bid will be received and deposited unless accompanied by a certified check upon a National or State Bank, drawn to the order of the Comptroller of the City of New York, to the amount of five hundred dollars (\$500).

Time allowed for the completion of the work is 9 months from the service of notice by the Board to begin work.

Pamphlets containing information for bidders, forms of proposal, contract, specifications, contract drawings, etc., can be obtained at the above address, at the office of the Secretary, upon application in person or by mail, by depositing the sum of ten dollars (\$10) in cash or its equivalent for each pamphlet. This deposit will be refunded upon the return of the pamphlets in acceptable condition within thirty days from the date on which bids are to be opened.

For further particulars apply to the office of the Principal Assistant Engineer, at the above address.

CHARLES STRAUSS, President; CHARLES N. CHADWICK, JOHN F. GALVIN, Commissioners of the Board of Water Supply.

W. BRUCE COBB, Secretary. j4,22

NOTE: SEE GENERAL INSTRUCTIONS TO BIDDERS ON LAST PAGE, LAST COLUMN OF THE CITY RECORD, SO FAR AS APPLICABLE HERETO AND NOT OTHERWISE PROVIDED FOR.

## BOROUGH OF THE BRONX.

## Proposals.

SEALED BIDS OR ESTIMATES WILL BE received by the President of the Borough of the Bronx, at his office, Municipal Building, Crotona Park, 177th St. and 3rd Ave., until 10.30 A. M., on

**THURSDAY, JUNE 24, 1915.**

NO. 1. FOR PAVING WITH GRANITE BLOCKS AND SHEET ASPHALT ON A CONCRETE FOUNDATION, THE ROADWAY OF FORDHAM ROAD FROM WEBSTER AVENUE TO HARLEM RIVER TERRACE, AND SETTING CURB WHERE NECESSARY, TOGETHER WITH ALL WORK INCIDENTAL THERETO (PERMANENT PAVEMENT).

The Engineer's estimate of the work is as follows:

11,400 square yards of Sheet Asphalt Pavement (heavy traffic mixture), outside of railroad area, and keeping the pavement in repair for five years from date of acceptance.

1,050 square yards of Sheet Asphalt Pavement (heavy traffic mixture), in railroad area.

19,200 square yards of Granite Block Pavement, outside of railroad area, and keeping the pavement in repair for one year from date of acceptance.

1,600 square yards of Granite Block Pavement, in railroad area.

5,850 cubic yards of Class B Concrete.

100 linear feet of New Curb.

200 linear feet of Old Curb.

The time allowed for the full completion of the work herein described will be 125 consecutive working days.

The amount of security required will be Forty-eight Thousand (\$48,000) Dollars.

NO. 2. FOR PAVING WITH BITUMINOUS CONCRETE ON A CEMENT CONCRETE FOUNDATION THE ROADWAY OF EAST 172D STREET, FROM BOSTON ROAD TO SEABURY PLACE, ADJUSTING CURB WHERE NECESSARY, TOGETHER WITH ALL WORK INCIDENTAL THERETO (PRELIMINARY PAVEMENT).

The Engineer's estimate of the work is as follows:

1,165 square yards of Bituminous Concrete

Pavement, and keeping the pavement in repair for five years from date of acceptance.

130 cubic yards of Class B Concrete.

700 linear feet of Curbstone, adjusted.

The time allowed for the full completion of the work herein described will be 25 consecutive working days.

The amount of security required will be Seven Hundred and Fifty (\$750) Dollars.

NO. 3. CONSTRUCTING SEWER AND APPURTENANCES IN WEST 236TH STREET BETWEEN BROADWAY AND THE WESTERLY LINE OF THE RIGHT OF WAY OF THE NEW YORK AND PUTNAM RAILROAD, TOGETHER WITH ALL WORK INCIDENTAL THERETO.

The Engineer's estimate of the work is as follows:

357 linear feet of Vitrified Pipe Sewer, 24-inch.

23 linear feet of Vitrified Pipe Sewer, 18-inch.

6 linear feet of Vitrified Pipe Sewer, 15-inch.

25 linear feet of Vitrified Pipe Drains, 12-inch to 24-inch.

40 Spurs for House Connections.

55 linear feet of Risers.

4 Manholes.

10 cubic yards of Rock Excavation.

140 cubic yards of Concrete, Class B.

40 cubic yards of Concrete, Class C.

7,000 pounds of Steel Reinforcement Bars.

4,000 feet (B. M.) of Timber.

3,000 feet (B. M.) of Timber Sheeting.

2,700 linear feet of Piles.

The time allowed for the full completion of the work herein described will be 90 consecutive working days.

The amount of security required will be Two Thousand (\$2,000) Dollars.

NO. 4. CONSTRUCTING SEWER AND APPURTENANCES IN TYNDALL AVENUE, BETWEEN MOSHOLU AVENUE AND A POINT ABOUT 265 FEET NORTH OF WEST 260TH STREET, AND REGULATING, GRADING, SETTING CURBSTONES, FLAGGING SIDEWALKS, LAYING CROSSWALKS, BUILDING APPROACHES AND ERECTING FENCES WHERE NECESSARY, FROM MOSHOLU AVENUE TO ABOUT 73.12 FEET NORTH OF WEST 260TH STREET, TOGETHER WITH ALL WORK INCIDENTAL THERETO.

The Engineer's estimate of the work is as follows:

4,700 cubic yards of Earth Excavation.

1,250 cubic yards of Rock Excavation, in trenches.

11,500 cubic yards of Rock Excavation, above subgrade of street.

13,800 cubic yards of Filling.

2,080 linear feet of New Curb.

4,410 square feet of New Bluestone Flagging.

4,810 square feet of Concrete Sidewalk.

450 square feet of New Bridgestone.

800 cubic yards of Dry Rubble Masonry.

50 cubic yards of Concrete, Class C.

1,000 feet (B. M.) of Timber Sheeting.

420 linear feet of Vitrified Pipe Sewer, 30-inch.

882 linear feet of Vitrified Pipe Sewer, 12-inch.

70 linear feet of Basin Connections.

100 linear feet of Vitrified Pipe Drains, 12-inch.

177 spurs for House Connections.

13 Manholes.

3 Receiving Basins, Type C.

975 linear feet of Guard Rail.

The time allowed for the completion of the work herein described will be 200 consecutive working days.

The amount of security required will be Seventeen Thousand (\$17,000) Dollars.

Blank forms of bids or estimates upon which bids must be made can be obtained upon application therefor, the plans and specifications may be seen and other information obtained at said office. DOUGLAS MATHEWSON, President.

j11,24

See General Instructions to Bidders on last page, last column, of the "City Record."

## FIRE DEPARTMENT.

## Proposals.

SEALED BIDS OR ESTIMATES WILL BE received by the Fire Commissioner at his office, eleventh floor, Municipal Building, Manhattan, until 10.30 o'clock A. M., on

**WEDNESDAY, JUNE 30, 1915.**

NO. 1—FOR FURNISHING AND DELIVERING COTTON RUBBER LINED FIRE HOSE: ITEM NO. 1—TWENTY THOUSAND (20,000) FEET OF 2½-INCH. ITEM NO. 2—TEN THOUSAND (10,000) FEET OF 1½-INCH.

The time for the delivery of the articles, materials and supplies and the performance of the contract is ninety (90) days.

The amount of security required is thirty per cent. (30%) of the amount of the bid or estimate.

The bidder will state the price of each item or article contained in the specifications or schedules herein contained or hereto annexed, per foot, by which the bids will be tested. The extension must be made, as the bids will be read from the total for each item and awards made to the lowest bidder on each item.

Bids for supplies must be submitted in duplicate.

Delivery will be required to be made at the time and in the manner and in such quantities as may be directed.

Blank forms and further information may be obtained at the office of the Fire Department, eleventh floor, Municipal Building, Manhattan.

ROBERT ADAMSON, Fire Commissioner. j19,30

See General Instructions to Bidders on last page, last column, of the "City Record."

SEALED BIDS OR ESTIMATES WILL BE received by the Fire Commissioner at his office, eleventh floor, Municipal Building, Manhattan, until 10.30 o'clock A. M. on

**MONDAY, JUNE 28, 1915.**

NO. 1—FOR FURNISHING AND APPLYING TWENTY-SIX TWO-WHEEL GASOLINE-DRIVEN TRACTORS, SIXTEEN FOR FIRE ENGINES AND TEN FOR HOOK AND LADDER TRUCKS.

The time for the delivery of the articles, materials and supplies and the performance of the contract is One Hundred and Fifty (150) days.

The amount of security required is thirty per cent. (30%) of the amount of the bid or estimate.

The bidder will state the price of each item or article contained in the specifications or schedules herein contained or hereto annexed, per tractor or other unit of measure, by which the bids will be tested. The extension must be made and footed up, as the bids will be read from the total. The bids will be compared and the contract awarded at a lump or aggregate sum.

Bids for supplies must be submitted in duplicate.

Delivery will be required to be made at the time and in the manner and in such quantities as may be directed.

Blank forms and further information may be obtained and the plans and drawings may be seen at the office of the Fire Department, eleventh floor, Municipal Building, Manhattan.

ROBERT ADAMSON, Fire Commissioner. j17,28

See General Instructions to Bidders on last page, last column, of the "City Record."

SEALED BIDS OR ESTIMATES WILL BE received by the Fire Commissioner at his office, eleventh floor, Municipal Building, Manhattan, until 10.30 o'clock A. M., on

**TUESDAY, JUNE 22, 1915.**

FOR FURNISHING ALL THE LABOR AND MATERIALS REQUIRED AND COMPLETING REPAIRS AND ALTERATIONS TO THE QUARTERS OF THE FOLLOWING COMPANIES:

Engine Co. 14, Manhattan; Engine Co. 34, Manhattan; Engine Co. 74 and Hook and Ladder Co. 25, Manhattan; Engine Co. 59, Manhattan; Engine Co. 287, Queens; Engine Co. 237, Brooklyn; Engine Co. 248, Brooklyn; Hook and Ladder Co. 125, Queens; Engine Co. 270, Queens; Engine Co. 271 and Hook and Ladder Co. 124, Brooklyn; Hook and Ladder Co. 115 and Engine Co. 258, Queens; Hook and Ladder Co. 104, Brooklyn.

The time for the completion of the work and full performance of the contract is forty (40) days.

The amount of security required is fifty per cent. (50%) of the amount of the bid.

Bids will be compared and the contract awarded at a lump or aggregate sum.

Blank forms and further information may be obtained and the plans and drawings may be seen at the office of the Fire Department, Eleventh Floor, Municipal Building, Manhattan.

ROBERT ADAMSON, Fire Commissioner. j10,22

See General Instructions to Bidders on last page, last column, of the "City Record."

SEALED BIDS OR ESTIMATES WILL BE received by the Fire Commissioner at his office, eleventh floor, Municipal Building, Manhattan, until 10.30 o'clock A. M., on

**MONDAY, JUNE 21, 1915.**

NO. 1—FOR FURNISHING AND DELIVERING ANTHRACITE COAL FOR FIRE-BOATS.

The time for the delivery of the articles, materials and supplies and the performance of the contract is by or before April 1, 1916.

The amount of security required is thirty per cent. (30%) of the amount of the bid or estimate.

The bidder will state the price of each item or article contained in the specifications or schedules herein contained or hereto annexed, per ton or other unit of measure, by which the bids will be tested. The extension must be made, as the bids will be read from the total. The bids will be compared and the contract awarded at a lump or aggregate sum.

Bids for supplies must be submitted in duplicate.

Delivery will be required to be made at the time and in the manner and in such quantities as may be directed.

Blank forms and further information may be obtained at the office of the Fire Department, eleventh floor, Municipal Building, Manhattan.

ROBERT ADAMSON, Fire Commissioner. j9,21

See General Instructions to Bidders on last page, last column, of the "City Record."

## BOARD MEETINGS.

## Board of Aldermen.

The Board of Aldermen meets in the Aldermanic Chamber, City Hall, every Tuesday, at 1.30 o'clock p. m.

P. J. SCULLY, City Clerk and Clerk to the Board of Aldermen.

**Board of Estimate and Apportionment.**

The Board of Estimate and Apportionment meets in Room 16, City Hall, every Friday, at 10 o'clock a. m. JOSEPH HAAG, Secretary.

**Commissioners of Sinking Fund.**

The Commissioners of the Sinking Fund meet in the Meeting Room (Room 16), City Hall, on Wednesday, at 11 a. m., at call of the Mayor.

JOHN KORB, JR., Secretary.

**Board of Revision of Assessments.**

The Board of Revision of Assessments meets in the Meeting Room (Room 16),



Each bidder shall make his bid for the amount of monthly rental.

The period of time, should the contract be let, will expire on December 31st, 1915.

No bids will be considered unless accompanied by a certified check or money to the amount of Fifty Dollars.

The bids will be compared and the privilege will be awarded to the highest responsible bidder. The Commissioner reserves the right to reject all bids.

The form of proposal and full information as to bidding can be obtained at the office of the Department of Parks, Municipal Building, 10th Floor, Centre Street, New York City.

CABOT WARD, Commissioner of Parks, Manhattan and Richmond.

**See General Instructions to Bidders on last page, last column, of the "City Record."**

#### Proposals.

SEALED BIDS OR ESTIMATES WILL BE received by the Park Board at the office of the Department of Parks, Municipal Building, Borough of Manhattan, until 3 o'clock p. m., on

**THURSDAY, JULY 1, 1915,**

**Borough of Manhattan.**

For repaving where directed the Cement Walks of Riverside Drive Extension and the Small Parks south of 59th Street.

Estimated quantity, 10,000 sq. ft.

The time allowed for the completion of the contract is Thirty (30) working days.

The amount of security required is Nine Hundred Dollars (\$900).

The bids will be compared and the contract awarded at price per sq. ft.

Blank forms and other information may be obtained at the office of the Department of Parks, Municipal Bldg. (10th floor), Centre and Chambers Sts., Bor. of Manhattan.

CABOT WARD, President; THOS. W. WHITTLE, RAYMOND V. INGERSOLL, JOHN E. WEIER, Park Commissioners. j19,jy1

**See General Instructions to Bidders on last page, last column, of the "City Record."**

SEALED BIDS OR ESTIMATES WILL BE received by the Park Board at the office of the Department of Parks, Municipal Building, Borough of Manhattan, until 3 o'clock P. M. on

**THURSDAY, JUNE 24, 1915,**

**Borough of Brooklyn.**

NO. 1. FURNISHING AND DELIVERING LIMESTONE SCREENINGS TO PROSPECT PARK.

NO. 2. FURNISHING AND DELIVERING TRAP ROCK TO OCEAN PARKWAY AND AVENUE P.

NO. 3. FURNISHING AND DELIVERING COW BAY SAND AND GRAVEL TO PROSPECT PARK AND THE GRAVEL PIT, OCEAN PARKWAY AND AVENUE P.

The time allowed for the completion of each contract will be thirty days.

The amount of security required will be thirty (30%) per cent. of the amount for which the contract will be awarded.

A deposit of one and one-half (1½) per cent. of the total amount of bid must accompany estimate.

Bids will be compared and the contract awarded at a lump or aggregate sum.

Bids must be submitted in duplicate.

Blank forms may be obtained at the office of the Department of Parks, Borough of Brooklyn, Litchfield Mansion, Prospect Park West and Fifth Street, Prospect Park, Brooklyn.

CABOT WARD, President; RAYMOND V. INGERSOLL, THOMAS W. WHITTLE, JOHN E. WEIER, Commissioners of Parks. j12,j24

**See General Instructions to Bidders on last page, last column, of the "City Record."**

SEALED BIDS WILL BE RECEIVED BY the Park Board at Room 1230, Municipal Building, Borough of Manhattan, until three o'clock P. M. on

**THURSDAY, JULY 8, 1915,**

**Boroughs of Manhattan and Richmond, The Bronx and Brooklyn.**

FOR FURNISHING AND DELIVERING FLOWERING BULBS IN PARKS IN THE ABOVE NAMED BOROUGHS.

The time for the performance of the contract is until December 15, 1915.

The amount of security required is thirty (30) per cent. of the amount of the bid or estimate.

No bid will be considered unless it is accompanied by a deposit, which shall be in the form of money, or a certified check upon one of the State or National Banks of The City of New York, drawn to the order of the Comptroller, or corporate stock or certificates of indebtedness of any nature issued by The City of New York and approved by the Comptroller as of equal value to the security required. Such deposit shall be in an amount not less than one and one-half (1½) per cent. of the total amount of the bid.

The bidder will state the price per M. or other designated unit, by which the bids will be tested. The extensions must be made and footed up, as the bids will be read and awards, if made, made to the lowest bidder on the total for the class, as stated in the specifications.

Bids must be submitted in duplicate, each in a separate envelope. No bid will be accepted unless this provision is complied with.

Blank forms and further information may be obtained at Room 1226, Municipal Building, Borough of Manhattan.

CABOT WARD, President; THOMAS W. WHITTLE, RAYMOND V. INGERSOLL, JOHN E. WEIER, Park Commissioners. j8,jy8

**See General Instructions to Bidders on last page, last column, of the "City Record," except for the address of the office for receiving and opening bids.**

### DEPARTMENT OF PUBLIC CHARITIES.

#### Proposals.

SEALED BIDS OR ESTIMATES WILL BE received by the Department of Public Charities, Tenth Floor, Municipal Building, Borough of Manhattan, until 10.30 o'clock a. m., on

**TUESDAY, JUNE 22, 1915,**

FOR FURNISHING ALL THE LABOR AND MATERIALS REQUIRED FOR THE INSTALLATION OF CERTAIN SCREEN WORK ON THE WINDOWS AND BALCONIES OF VARIOUS BUILDINGS OF THE SEA VIEW HOSPITAL, BOROUGH OF RICHMOND, THE CITY OF NEW YORK.

The time allowed for the completion of the work and full performance of the contract is forty (40) consecutive working days.

The security required will be Eight Thousand Dollars (\$8,000).

Certified check or cash in the sum of Four Hundred Dollars (\$400) must accompany bid.

The bidder will state one aggregate price for the whole work described and specified, as the contract is entire for a complete job.

Blank forms and further information may be obtained at the office of the Contract Clerk of the Department, Tenth Floor, Municipal Building, The City of New York, where plans and specifications may be seen.

JOHN A. KINGSBURY, Commissioner. j11,j22

**See General Instructions to Bidders on last page, last column, of the "City Record."**

### BOARD OF ELECTIONS.

#### Proposals.

SEALED BIDS OR ESTIMATES WILL BE received by the Board of Elections of the City of New York at Room 1840, Municipal Building, Borough of Manhattan, City of New York, until 12 M. on

**TUESDAY, JUNE 29, 1915,**

FOR FURNISHING AND DELIVERING STATIONERY, PRINTING AND SUPPLIES FOR ELECTION PURPOSES FOR THE YEAR 1915.

The time for delivery of the articles, materials and supplies and the performance of the contract for the Primary Election will be on or before September 27, 1915, and for the General Election on or before October 2 and November 1, 1915.

The amount of security for the performance of the contract shall be fifty (50) per cent. of the total amount for which the contract is awarded.

The bids will be compared and the contract awarded "in aggregate for all items."

Delivery will be required to be made at the various police stations or other points, as directed in the City at the time and in the manner and in such quantities as may be directed.

Blank forms and further information may be obtained and samples may be seen at the office of the Board of Elections of The City of New York, Room 1840, Municipal Building, Borough of Manhattan.

EDWARD F. BOYLE, MOSES M. McKEE, JAMES KANE, JACOB A. LIVINGSTON, Commissioners of Elections.

S. HOWARD COHEN, Chief Clerk. j17,j29

**See General Instructions to Bidders on last page, last column, of the "City Record."**

SEALED BIDS OR ESTIMATES WILL BE received by the Board of Elections of The City of New York, at its General Office, Room 1840, Municipal Building, Borough of Manhattan, City of New York, until 12 m. on

**TUESDAY, JUNE 22, 1915,**

FOR FURNISHING AND DELIVERING ASSEMBLY AND MUNICIPAL COURT DISTRICT MAPS.

The time for the performance of the contract for the delivery of maps is thirty (30) calendar days.

The amount of security required is Three Thousand (\$3,000.00) Dollars.

The bids will be compared and the contract awarded "in aggregate for all items."

Delivery will be required to be made at the several Borough Offices in The City of New York at the time and in the manner and in such quantities as called for in the specifications.

Blank forms and other information may be obtained and samples may be seen at the office of the Board of Elections of The City of New York, Room 1840, Municipal Building, Borough of Manhattan.

EDWARD F. BOYLE, MOSES M. McKEE, JAMES KANE, JACOB A. LIVINGSTON, Commissioners of Elections.

S. HOWARD COHEN, Chief Clerk. j11,j22

**See General Instructions to Bidders on last page, last column, of the "City Record."**

### MUNICIPAL CIVIL SERVICE COMMISSION.

#### Notices of Examinations.

PUBLIC NOTICE IS HEREBY GIVEN THAT applications will be received by the Municipal Civil Service Commission, Municipal Building, Manhattan, New York City, from

**THURSDAY, JUNE 17, 1915, TO THURSDAY, JULY 1, 1915,**

for the position of

**HOSPITAL SUPERINTENDENT (NEPONSIT BEACH HOSPITAL), MALE AND FEMALE.**

No applications delivered at the office of the Commission, by mail or otherwise, after 4 P. M. THURSDAY, JULY 1, 1915, will be accepted.

Applications will be mailed upon request, provided a self-addressed, stamped envelope or proper postage accompanies the request, but the Commission will not guarantee the delivery of the blanks. *Applications, forwarded by mail, upon which postage is not fully prepaid, will not be accepted.*

The requirement that applicants must be residents of the State of New York is waived for this examination. Competitive examination to be open to all citizens of the United States. Persons who accept appointment must thereafter reside in the State of New York. The requirement that every application shall bear the certificates of four reputable citizens whose residences or places of business are within the City of New York is waived for applicants for this examination whose previous occupation or employment has been wholly or in part outside the City of New York, and the said certificates will be accepted from persons resident or engaged in business elsewhere.

The subjects and weights are: Experience, 4; 70% required; Written Test, 3; 70% required; Oral Test, 3; 70% required.

A physical qualifying examination will be given. Candidates failing to qualify in any part of the examination will not be summoned for the ensuing tests. Candidates will not be assembled for the written examination. Candidates will be assembled for the oral examination.

Candidates must be eligible for registration as nurses of the State of New York and must submit proof of same when filing application; they must have had three years' experience as Supervising Nurse, Assistant Superintendent, or Superintendent of institutions where special attention is given to the care and treatment of crippled children. Knowledge of and experience in heliotherapy is essential.

Applications for this examination must be filed on a special blank, Form C, with insert. Experience blanks will be issued with the applications and must be filed with the Commission at the time of filing applications.

The age limit is 25 to 40 years; salary, \$2,100 per annum. There is one vacancy at Neponset Beach Hospital, Rockaway Beach, N. Y. j17,jy1

R. W. BELCHER, Secretary.

#### Amended Notice.

PUBLIC NOTICE IS HEREBY GIVEN THAT applications will be received by the Municipal Civil Service Commission, Municipal Building, Manhattan, from

**FRIDAY, JUNE 18, 1915, TO FRIDAY, JULY 2, 1915,**

for the position of

**GARDENER.**

No applications delivered at the office of the Commission, by mail or otherwise, after 4 P. M. FRIDAY, JULY 2, 1915, will be accepted.

Application blanks will be mailed upon request, provided a self-addressed stamped envelope or sufficient postage is enclosed to cover the mailing. The Commission will not guarantee the delivery of the same. *Applications forwarded by mail upon which full postage is not prepaid will not be accepted.*

Applicants must be citizens of the United States and residents of the State of New York. Candidates should have had practical experience in the various branches of gardening. Each candidate will be tested as to his practical

knowledge of pruning, planting, seeding, the naming of plants and the use of gardening implements.

The subjects and weights of the examination are: Experience, 4; Duties, 3; Practical test, 3. A percentage of 70 is required in each subject.

A physical qualifying examination will be given.

Applications for this examination must be filed on a special blank, Form B. Experience blanks will be issued with the applications, and must be filed with the Commission at the time of filing applications. The experience paper will then be rated. Candidates receiving less than 70% on the Experience will not be summoned for the Physical examination. Candidates failing to pass the Physical examination will not be summoned for the Practical examination. Candidates failing to pass the Practical examination will not be summoned for the Mental examination.

The time and place for holding the physical and mental examinations and the practical test will be announced later.

Vacancies for Gardener occur from time to time in the various city parks. There are a number of vacancies for temporary appointment.

The names of persons who give satisfactory temporary service will be placed upon an eligible list for further temporary employment. This list will be certified for such employment before certification is made from any other list.

The usual salary is \$2.00 and \$3.00 per day. The minimum age is 21 years.

The requirement of paragraph 12 of Rule VII, that no person who has entered any examination for appointment to a competitive position and failed, or who has withdrawn from an examination, shall be admitted within nine months from the date of such examination to a new examination for the same position, is waived for this examination.

Persons who have filed applications for GARDENER (Temporary Work) since May 4, 1915, need not file applications for this examination. j18,jy2

R. W. BELCHER, Secretary.

#### Amended Notice.

PUBLIC NOTICE IS HEREBY GIVEN THAT applications will be received by the Municipal Civil Service Commission, Municipal Building, Manhattan, from

**THURSDAY, JUNE 10, 1915, TO THURSDAY, JUNE 24, 1915,**

for the position of

**FOREMAN OF MECHANICS, GRADE 3.**

No applications delivered at the office of the Commission, by mail or otherwise, after 4 P. M. THURSDAY, JUNE 24, 1915, will be accepted.

Application blanks will be mailed upon request provided a self-addressed stamped envelope or sufficient postage is enclosed to cover the mailing. The Commission will not guarantee the delivery of the same. *Applications forwarded by mail upon which full postage is not prepaid will not be accepted.*

Applicants must be citizens of the United States and residents of the State of New York.

The subjects and weights of the examination are: Experience, 5; 70% required; Duties, 5; 70% required. 70% general average required.

A physical qualifying examination will be given.

Candidates who receive less than 70% on Experience will not be summoned for the Physical examination. Those failing in the Physical examination will not be summoned for the Mental.

Applications for this examination are to be filed on a special blank, Form C. Experience blanks will be issued with the applications and must be filed with the Commission at the time of filing applications.

Duties: To inspect and supervise repairs to heating, plumbing and all mechanical systems in buildings; to direct cleaners, laborers, roofers, painters, etc., in the same; and to estimate supplies and equipment for given requirements.

Requirements: As prerequisite an experience of at least five years as Foreman of Carpenters, Plumbers, Tinners, Bricklayers, Painters or Steam Fitters; or as Inspector of Buildings—construction or equipment; or as Superintendent in charge of maintenance of buildings; or as Engineer in charge of equipment; or any other experience equivalent to the above.

Credit will be given on experience to those holding certificates of Trade Schools covering subjects related to the above.

As the duties of the position involve specific knowledge of the several trades involved in the repairs to buildings, the mental examination on DUTIES will test the candidates on bricklaying, masonry, carpentry, painting, roofing and piping for steam, water or sanitation.

There is one vacancy in the Bureau of Repairs and Supplies, Police Department; salary, \$1,500 per annum; and one in the Department of Parks, Borough of Manhattan, at \$1,800 per annum. Age limits, 25 to 50 years.

Certification will be made from the resulting eligible list to the position of Foreman of Mechanics, Grade 2.

Candidates who have already filed applications for examination for Foreman of Mechanics, Grade 2, need not file further applications for this examination. j10,j24

R. W. BELCHER, Secretary.

PUBLIC NOTICE IS HEREBY GIVEN THAT applications will be received by the Municipal Civil Service Commission, Municipal Building, Manhattan, from

**THURSDAY, JUNE 10, 1915, TO THURSDAY, JUNE 24, 1915,**

for the position of

**MEDICAL INSPECTOR, GRADE 2.**

No applications delivered at the office of the Commission, by mail or otherwise, after 4 P. M. THURSDAY, JUNE 24, 1915, will be accepted.

Application blanks will be mailed upon request provided a self-addressed stamped envelope or sufficient postage is enclosed to cover the mailing. The Commission will not guarantee the delivery of the same. *Applications forwarded by mail upon which full postage is not prepaid will not be accepted.*

Applicants must be citizens of the United States and residents of the State of New York. Candidates must be licensed to practice medicine in the State of New York.

The subjects and weights are: Oral, 2; 70% required; Experience, 4; 70% required; Technical, 4; 75% required.

A physical qualifying examination will be given.

Candidates failing to qualify in any part of the examination will not be summoned for the ensuing tests.

Applications for this examination must be filed on a special blank, Form C. Experience blanks will be issued with the applications and must be filed with the Commission at the time of filing applications.

Duties: Candidates will be required to devote eighteen hours a week to the work of Medical Inspector. They will be assigned mainly to the public schools, to the Bureau of Child Hygiene and to the Bureau of Contagious Diseases in the Department of Health. They will also act as Visiting Physician at hospitals where there are no visiting staffs.

Part time medical inspectors on field duty and subject to call at any time during the day or night are required to devote an average of three hours to their duty every working day, in all instances the average being based on the weekly report.

Medical Inspectors on duty as visiting

physicians at hospitals where there are no visiting staffs are required to devote to their duties an average of two hours a day, seven days in the week.

Requirements: One year's experience as interne in a hospital.

Age limits—21 to 50. Usual salary, \$1,200 per annum. There are no vacancies at the present time.

j10,j24 ROBERT W. BELCHER, Secretary.

### BOARD OF ESTIMATE AND APPORTIONMENT.

#### Notice of Public Hearing.

##### FRANCHISE MATTERS.

PUBLIC NOTICE IS HEREBY GIVEN THAT the public hearing, in accordance with the provisions of Sections 525 and 527 of the Greater New York Charter, of all persons interested, in order that this Board may determine whether, in its opinion, the electrical conductors in White Plains Road between Gun Hill Road and 242nd Street, and in Gun Hill Road between Westchester Avenue and the Boston Post Road shall be placed underground, which hearing was, by resolution adopted July 30, 1914, fixed for September 21, 1914, and was continued from time to time until April 1, 1914, when it was continued until this day, was continued until June 25, 1915, at 10 o'clock A. M., in Room 16, City Hall, Borough of Manhattan, at which time and place all persons interested will be afforded an opportunity to appear and be heard.

JAMES D. MCGANN, Assistant Secretary, Room 1307, Municipal Building, Borough of Manhattan. Telephone, 4560 Worth.

Dated, New York, April 30, 1915.

m4,6,11,13,18,20,25,27,j1,3,8,10,15,17 to 25

#### Notices of Public Hearings.

##### PUBLIC IMPROVEMENT MATTERS.

NOTICE IS HEREBY GIVEN THAT THE Board of Estimate and Apportionment of The City of New York, deeming it for the public interest so to do, proposes to change the map or plan of The City of New York so as to widen Dyckman Street on the southerly side from a point about 360 feet westerly from the westerly line of D Street to the pier and bulkhead line of the Hudson River, Borough of Manhattan, and that a meeting of said Board will be held in the Old Council Chamber, City Hall, Borough of Manhattan, City of New York, on Friday, June 25, 1915, at 10 o'clock A. M., at which such proposed change will be considered by said Board; all of which is more particularly set forth and described in the following resolutions adopted by the Board on May 28, 1915, notice of the adoption of which is hereby given, viz.:

Resolved, That the Board of Estimate and Apportionment of The City of New York, in pursuance of the provisions of Section 442 of the Greater New York Charter as amended, deeming it for the public interest so to do, proposes to change the map or plan of The City of New York by widening Dyckman Street on the southerly side from a point about 360 feet westerly from the westerly line of D Street to the pier and bulkhead line of the Hudson River, in the Borough of Manhattan, City of New York, which proposed change is more particularly shown upon a map or plan bearing the signature of the Acting Secretary of the Board of Estimate and Apportionment, and dated March 11, 1915.

Resolved, That this Board consider the proposed change at a meeting of the Board, to be held in the City Hall, Borough of Manhattan, City of New York, on the 25th day of June, 1915, at 10 o'clock a. m.

Resolved, That the Secretary of this Board cause these resolutions, and a notice to all persons affected thereby that the proposed change will be considered at a meeting of the Board to be held at the aforesaid time and place, to be published in the City Record for ten days continuously, Sundays and legal holidays excepted, prior to the 25th day of June, 1915.

Dated, June 12, 1915.

JOSEPH HAAG, Secretary, Board of Estimate and Apportionment, Municipal Building. Telephone, 4560 Worth. j12,j23

NOTICE IS HEREBY GIVEN THAT THE Board of Estimate and Apportionment of The City of New York, deeming it for the public interest so to do, proposes to change the map or plan of The City of New York so as to widen Howard Avenue between Pitkin Avenue and Eastern Parkway, and change the grades of Howard Avenue and of the intersecting streets affected thereby, Borough of Brooklyn, and that a meeting of said Board will be held in the Old Council Chamber, City Hall, Borough of Manhattan, City of New York, on Friday, June 25, 1915, at 10 o'clock A. M., at which such proposed change will be considered by said Board; all of which is more particularly set forth and described in the following resolutions adopted by the Board on May 28, 1915, notice of the adoption of which is hereby given, viz.:

Resolved, That the Board of Estimate and Apportionment of The City of New York, in pursuance of the provisions of Section 442 of the Greater New York Charter as amended, deeming it for the public interest so to do, proposes to change the map or plan of The City of New York by widening Howard Avenue between Pitkin Avenue and Eastern Parkway, and by changing the grades of Howard Avenue and of the intersecting streets affected thereby in the Borough of Brooklyn, City of New York, which proposed change is more particularly shown upon a map or plan bearing the signature of the Commissioner of Public Works of the Borough, and dated December 29, 1914.

Resolved, That this Board consider the proposed change at a meeting of the Board, to be held in the City Hall, Borough of Manhattan, City of New York, on the 25th day of June, 1915, at 10 o'clock a. m.

Resolved, That the Secretary of this Board cause these resolutions, and a notice to all persons affected thereby that the proposed change will be considered at a meeting of the Board to be held at the aforesaid time and place, to be published in the City Record and the corporation newspapers for ten days continuously, Sundays and legal holidays excepted, prior to the 25th day of June, 1915.

Dated, June 12, 1915.

JOSEPH HAAG, Secretary, Board of Estimate and Apportionment, Municipal Building. Telephone, 4560 Worth. j12,j23

NOTICE IS HEREBY GIVEN THAT THE Board of Estimate and Apportionment of The City of New York, deeming it for the public interest so to do, proposes to change the map or plan of The City of New York so as to change the lines of East 236th Street, between Bronx Boulevard and Bullard Avenue, and adjust the grades of the intersecting streets affected thereby, Borough of The Bronx, and that a meeting of said Board will be held in the Old Council Chamber, City Hall, Borough of Manhattan, City of New York, on Thursday, July 1, 1915, at 10 o'clock a. m., at which such proposed change will be considered by said Board; all of which is more particularly set forth and described in the following resolutions adopted by the Board on June 1



Apportionment of The City of New York, in pursuance of the provisions of Section 442 of the Greater New York Charter, as amended, deeming it for the public interest so to do, proposes to change the map or plan of The City of New York, by changing the lines of East 236th Street, between Bronx Boulevard and Bullard Avenue, and adjusting the grades of the intersecting streets affected thereby in the Borough of The Bronx, City of New York, which proposed change is more particularly shown upon a map or plan bearing the signature of the President of the Borough, and dated May 2, 1914.

Resolved, That this Board consider the proposed change at a meeting of the Board, to be held in the City Hall, Borough of Manhattan, City of New York, on the 1st day of July, 1915, at 10 o'clock a. m.

Resolved, That the Secretary of this Board cause these resolutions, and a notice to all persons affected thereby that the proposed change will be considered at a meeting of the Board to be held at the aforesaid time and place, to be published in the City Record for ten days continuously, Sundays and legal holidays excepted, prior to the 1st day of July, 1915.

Dated June 18, 1915.  
JOSEPH HAAG, Secretary, Board of Estimate and Apportionment, Municipal Building, Telephone, 4560 Worth. j18,29

**NOTICE IS HEREBY GIVEN THAT THE** Board of Estimate and Apportionment of The City of New York, deeming it for the public interest so to do, proposes to change the map or plan of The City of New York so as to change the lines and grades of the street system within the territory bounded by East 177th Street, St. Lawrence Avenue, Merrill Street and Beach Avenue, Borough of The Bronx, and that a meeting of said Board will be held in the Old Council Chamber, City Hall, Borough of Manhattan, City of New York, on Thursday, July 1, 1915, at 10 o'clock a. m., at which such proposed change will be considered by said Board; all of which is more particularly set forth and described in the following resolutions adopted by the Board on June 11, 1915, notice of the adoption of which is hereby given, viz.:

Resolved, That the Board of Estimate and Apportionment of The City of New York, in pursuance of the provisions of Section 442 of the Greater New York Charter, as amended, deeming it for the public interest so to do, proposes to change the map or plan of The City of New York by changing the lines and grades of the street system within the territory bounded by East 177th Street, St. Lawrence Avenue, Merrill Street and Beach Avenue, in the Borough of The Bronx, City of New York, which proposed change is more particularly shown upon a map or plan bearing the signature of the President of the Borough and dated March 24, 1915.

Resolved, That this Board consider the proposed change at a meeting of the Board to be held in the City Hall, Borough of Manhattan, City of New York, on the 1st day of July, 1915, at 10 o'clock a. m.

Resolved, That the Secretary of this Board cause these resolutions and a notice to all persons affected thereby that the proposed change will be considered at a meeting of the Board to be held at the aforesaid time and place, to be published in the City Record for ten days continuously, Sundays and legal holidays excepted, prior to the 1st day of July, 1915.

Dated June 18, 1915.  
JOSEPH HAAG, Secretary, Board of Estimate and Apportionment, Municipal Building, Telephone, 4560 Worth. j18,29

**NOTICE IS HEREBY GIVEN THAT THE** Board of Estimate and Apportionment of The City of New York, deeming it for the public interest so to do, proposes to change the map or plan of The City of New York so as to change the grades of East 174th Street, between Boone Avenue and Devoe Avenue; to establish the lines and grades of a viaduct in East 174th Street between West Farms Road and Devoe Avenue; to change the grades of East 173rd Street, between West Farms Road and Boone Avenue; to change the grades of Boone Avenue, between East 173rd Street and a point 365 feet north of East 174th Street; and to change the grades of West Farms Road between a point about 320 feet south of East 174th Street and a point about 440 feet north of East 174th Street, Borough of The Bronx, and that a meeting of said Board will be held in the Old Council Chamber, City Hall, Borough of Manhattan, City of New York, on Thursday, July 1, 1915, at 10 o'clock a. m., at which such proposed change will be considered by said Board; all of which is more particularly set forth and described in the following resolutions adopted by the Board on June 11, 1915, notice of the adoption of which is hereby given, viz.:

Resolved, That the Board of Estimate and Apportionment of The City of New York, in pursuance of the provisions of Section 442 of the Greater New York Charter, as amended, deeming it for the public interest so to do, proposes to change the map or plan of The City of New York by changing the grades of East 174th Street, between Boone Avenue and Devoe Avenue; by establishing the lines and grades of a viaduct in East 174th Street, between West Farms Road and Devoe Avenue; by changing the grades of East 173rd Street, between West Farms Road and Boone Avenue; by changing the grades of Boone Avenue, between East 173rd Street and a point 365 feet north of East 174th Street; and by changing the grades of West Farms Road, between a point about 320 feet south of East 174th Street and a point about 440 feet north of East 174th Street, in the Borough of The Bronx, City of New York, which proposed change is more particularly shown upon a map or plan bearing the signature of the President of the Borough and dated June 7, 1915.

Resolved, That this Board consider the proposed change at a meeting of the Board, to be held in the City Hall, Borough of Manhattan, City of New York, on the 1st day of July, 1915, at 10 o'clock a. m.

Resolved, That the Secretary of this Board cause these resolutions, and a notice to all persons affected thereby that the proposed change will be considered at a meeting of the Board to be held at the aforesaid time and place, to be published in the City Record for ten days continuously, Sundays and legal holidays excepted, prior to the 1st day of July, 1915.

Dated June 18, 1915.  
JOSEPH HAAG, Secretary, Board of Estimate and Apportionment, Municipal Building, Telephone, 4560 Worth. j18,29

**NOTICE IS HEREBY GIVEN THAT THE** Board of Estimate and Apportionment of The City of New York, deeming it for the public interest so to do, proposes to change the map or plan of The City of New York so as to establish the lines and grades of South Street, from Waltham Street to New York Avenue, Borough of Queens, and that a meeting of said Board will be held in the Old Council Chamber, City Hall, Borough of Manhattan, City of New York, on Thursday, July 1, 1915, at 10 o'clock a. m., at which such proposed change will be considered by said Board; all of which is more particularly set forth and described in the following resolutions adopted by the Board on June 11, 1915, notice of the adoption of which is hereby given, viz.:

Resolved, That the Board of Estimate and Apportionment of The City of New York, in pursuance of the provisions of Section 442 of

the Greater New York Charter, as amended, deeming it for the public interest so to do, proposes to change the map or plan of The City of New York by establishing lines and grades for South Street, from Waltham Street to New York Avenue, in the Borough of Queens, City of New York, which proposed change is more particularly shown upon a map or plan bearing the signature of the President of the Borough and dated March 8, 1912.

Resolved, That this Board consider the proposed change at a meeting of the Board to be held in the City Hall, Borough of Manhattan, City of New York, on the 1st day of July, 1915, at 10 o'clock a. m.

Resolved, That the Secretary of this Board cause these resolutions, and a notice to all persons affected thereby that the proposed change will be considered at a meeting of the Board to be held at the aforesaid time and place, to be published in the City Record for ten days continuously, Sundays and legal holidays excepted, prior to the 1st day of July, 1915.

Dated June 18, 1915.  
JOSEPH HAAG, Secretary, Board of Estimate and Apportionment, Municipal Building, Telephone, 4560 Worth. j18,29

**NOTICE IS HEREBY GIVEN THAT THE** Board of Estimate and Apportionment of The City of New York, deeming it for the public interest so to do, proposes to change the map or plan of The City of New York so as to change the lines of the street system within the territory bounded by Lefferts Avenue, the Main Line of the Long Island Railroad and Metropolitan Avenue, Borough of Queens, and that a meeting of said Board will be held in the Old Council Chamber, City Hall, Borough of Manhattan, City of New York, on Thursday, July 1, 1915, at 10 o'clock a. m., at which such proposed change will be considered by said Board; all of which is more particularly set forth and described in the following resolutions adopted by the Board on June 11, 1915, notice of the adoption of which is hereby given, viz.:

Resolved, That the Board of Estimate and Apportionment of The City of New York, in pursuance of the provisions of Section 442 of the Greater New York Charter as amended, deeming it for the public interest so to do, proposes to change the map or plan of The City of New York by changing the lines of the street system within the territory bounded by Lefferts Avenue, the Main Line of the Long Island Railroad and Metropolitan Avenue, in the Borough of Queens, City of New York, which proposed change is more particularly shown upon a map or plan bearing the signature of the President of the Borough, and dated September 28, 1914.

Resolved, That this Board consider the proposed change at a meeting of the Board, to be held in the City Hall, Borough of Manhattan, City of New York, on the 1st day of July, 1915, at 10 o'clock a. m.

Resolved, That the Secretary of this Board cause these resolutions, and a notice to all persons affected thereby that the proposed change will be considered at a meeting of the Board to be held at the aforesaid time and place, to be published in the City Record for ten days continuously, Sundays and legal holidays excepted, prior to the 1st day of July, 1915.

Dated June 18, 1915.  
JOSEPH HAAG, Secretary, Board of Estimate and Apportionment, Municipal Building, Telephone, 4560 Worth. j18,29

**NOTICE IS HEREBY GIVEN THAT AT THE** meeting of the Board of Estimate and Apportionment held on June 11, 1915, the following resolutions were adopted:

Whereas, The Board of Estimate and Apportionment of The City of New York is considering the advisability of instituting proceedings to acquire title to the real property required for the opening and extending of Theodore Street from Astoria Avenue (Flushing Avenue) to the bulkhead line of the East River, in the Borough of Queens, City of New York; and

Whereas, The Board of Estimate and Apportionment is authorized and required at the time of the adoption of the resolution directing the institution of proceedings to acquire title to the real property required for the foregoing improvement to fix and determine upon an area or areas of assessment for benefit for said proceedings;

Resolved, That the Board of Estimate and Apportionment, in pursuance of the provisions of Section 973 of the Greater New York Charter, as amended, hereby gives notice that the following is the proposed area of assessment for benefit in these proceedings:

Beginning at a point on the bulkhead line of the East River where it is intersected by a line midway between Steinway Avenue and Theodore Street, and running thence southeastwardly along the said bulkhead line to the intersection with a line midway between Theodore Street and 15th Avenue; thence southwestwardly along the said line midway between Theodore Street and 15th Avenue to the intersection with the center line of Berrian Avenue; thence northwestwardly along the center line of Berrian Avenue to the intersection with the prolongation of a line midway between Theodore Street and Purdy Street; thence southwestwardly along the said line midway between Theodore Street and Purdy Street, and along the prolongations of the said line to the intersection with a line distant 100 feet southerly from and parallel with the southerly line of Astoria Avenue, the said distance being measured at right angles to Astoria Avenue; thence westwardly along the said line parallel with Astoria Avenue to the intersection with the prolongation of a line midway between Theodore Street and 11th Avenue; thence northeastwardly along the said line midway between Theodore Street and 11th Avenue and along the prolongations of the said line to the intersection with the center line of Riker Avenue; thence northwestwardly along the center line of Riker Avenue to the intersection with a line midway between Steinway Avenue and Theodore Street; thence northeastwardly along the said line midway between Steinway Avenue and Theodore Street to the point or place of beginning.

Resolved, That this Board consider the proposed area of assessment at a meeting of the Board to be held in the City Hall, Borough of Manhattan, City of New York, on Thursday, the 1st day of July, 1915, at 10 a. m., and that at the same time and place a public hearing thereon will then and there be had.

Resolved, That the Secretary of this Board cause these resolutions and a notice to all persons affected thereby to be published in the City Record for ten days prior to the 1st day of July, 1915.

Dated June 18, 1915.  
JOSEPH HAAG, Secretary, Municipal Building, Telephone, 4560 Worth. j18,29

**NOTICE IS HEREBY GIVEN THAT AT THE** meeting of the Board of Estimate and Apportionment held on June 11, 1915, the following resolutions were adopted:

Whereas, The Board of Estimate and Apportionment of The City of New York is considering the advisability of instituting proceedings to acquire title to the real property required for the opening and extending of Seventeenth Street from Queens Boulevard to Jackson Avenue, in the Borough of Queens, City of New York; and

Whereas, The Board of Estimate and Apportionment is authorized and required at the time of the adoption of the resolution directing the institution of proceedings to acquire title to the real property required for the foregoing improve-

ment to fix and determine upon an area or areas of assessment for benefit for said proceedings;

Resolved, That the Board of Estimate and Apportionment, in pursuance of the provisions of Section 973 of the Greater New York Charter, as amended, hereby gives notice that the following is the proposed area of assessment for benefit in these proceedings:

Beginning at a point on a line midway between 16th Street and 17th Street distant 100 feet northerly from the northerly line of Jackson Avenue, and running thence eastwardly and parallel with Jackson Avenue to the intersection with a line midway between 17th Street and 18th Street; thence southwardly and always midway between 17th Street and 18th Street and the prolongations thereof to the intersection with the center line of Woodside Avenue; thence eastwardly along the center line of Woodside Avenue to the intersection with the prolongation of a line midway between 17th Street and 19th Street, as these streets are laid out between Woodside Avenue and Sinclair Avenue; thence southwardly along the said line midway between 17th Street and 19th Street and along the prolongations thereof to the intersection with a line bisecting the angle formed by the intersection of the prolongations of the easterly line of 17th Street and the westerly line of 19th Street, as these streets are laid out between Coler Avenue and Fitch Avenue; thence southwardly along the said bisecting line to the intersection with the center line of Queens Boulevard; thence westwardly along the center line of Queens Boulevard to the intersection with the prolongation of a line midway between 17th Street and Middagh Street, as these streets are laid out between Metz Avenue and Laurel Hill Boulevard; thence northwardly along the said line midway between 17th Street and Middagh Street and along the prolongations of the said line to the intersection with the center line of Woodside Avenue; thence eastwardly along the center line of Woodside Avenue to the intersection with the prolongation of a line midway between 16th Street and 17th Street, as these streets are laid out immediately north of Woodside Avenue; thence northwardly and always midway between 16th Street and 17th Street to the point or place of beginning.

Resolved, That this Board consider the proposed area of assessment at a meeting of the Board to be held in the City Hall, Borough of Manhattan, City of New York, on Thursday, the 1st day of July, 1915, at 10 a. m., and that at the same time and place a public hearing thereon will then and there be had.

Resolved, That the Secretary of this Board cause these resolutions and a notice to all persons affected thereby to be published in the City Record for ten days prior to the 1st day of July, 1915.

Dated June 18, 1915.  
JOSEPH HAAG, Secretary, Municipal Building, Telephone, 4560 Worth. j18,29

**NOTICE IS HEREBY GIVEN THAT AT THE** meeting of the Board of Estimate and Apportionment held on June 11, 1915, the following resolutions were adopted:

Whereas, The Board of Estimate and Apportionment is considering the advisability of amending the proceeding authorized by said Board on June 15, 1911, for acquiring title to Whitlock Avenue from Brown Place to Calamus Avenue, Borough of Queens, by excluding therefrom the section of Whitlock Avenue between Nassau Avenue and Division Avenue; the proposed amended proceeding providing for the acquisition of title to Whitlock Avenue from Brown Place to Nassau Avenue; and Homans (Whitlock Avenue) from Division Avenue to Calamus Avenue.

Resolved, that the Board of Estimate and Apportionment, in pursuance of the provisions of the Greater New York Charter, as amended, hereby gives notice that the following is the proposed modified area of assessment for benefit in this proposed amended proceeding:

I. Beginning at a point on the prolongation of a line distant 200 feet northerly from and parallel with the northerly line of Whitlock Avenue as this street is laid out adjoining Brown Place, the said distance being measured at right angles to Whitlock Avenue where it is intersected by a line distant 100 feet westerly from and parallel with the westerly line of Brown Place, the said distance being measured at right angles to Brown Place, and running thence eastwardly along the said line parallel with Whitlock Avenue and along the prolongation of the said line to the intersection with a line parallel with the northerly line of Whitlock Avenue midway between Brown Place and Juniper Avenue; thence southwardly along the said line parallel with Brown Place to a point distant 100 feet northerly from the northerly line of Whitlock Avenue, the said distance being measured at right angles to Whitlock Avenue; thence eastwardly and always distant 100 feet northerly from and parallel with the northerly line of Whitlock Avenue to the intersection with a line midway between Firth Avenue and Bittman Street; thence northwardly along the said line midway between Firth Avenue and Bittman Street to the intersection with a line extending from a point on the center line of Firth Avenue midway between Whitlock Avenue and Grand Street to a point on the center line of Bittman Street midway between

Whitlock Avenue and Grand Street; thence eastwardly along a succession of straight lines intersecting respectively the center lines of each of the streets between Firth Avenue and Powell Street at points on the said center lines which are midway between their respective intersections with the southerly line of Grand Street and the northerly line of Whitlock Avenue, to the intersection with the center line of Powell Street; thence eastwardly and always parallel with and equidistant from the northerly line of North Hempstead Plank Road, as this street is in use and commonly recognized, to the intersection with the prolongation of a line midway between Van Dusen Street and Griffenberg Street; thence southwardly along the said line midway between Van Dusen Street and Griffenberg Street and along the prolongation of the said line, to the intersection with the prolongation of a line midway between Whitlock Avenue and Caldwell Avenue, as these streets are laid out east of Firth Avenue; thence westwardly along the said line midway between Whitlock Avenue and Caldwell Avenue, and along the prolongation of the said line to a point midway between Firth Avenue and Bittman Street; thence northwardly along a line midway between Firth Avenue and Bittman Street to the intersection with the prolongation of a line midway between Whitlock Avenue and Beatrice Place; thence westwardly along the said line midway between Whitlock Avenue and Beatrice Place and along the prolongations of the said line to the intersection with a line parallel with Brown Place and passing through the point of beginning; thence northwardly along the said line parallel with Brown Place to the point or place of beginning.

II. Bounded on the north by a line midway between Homans Avenue and Lewis Avenue and by the prolongations of the said line; on the east by the westerly property line of the Long Island Railroad; on the south by a line midway between Homans Avenue and Union Court, and by the prolongations of the said line; and on the west by a line midway between Carter Place and Division Avenue.

Resolved, that this Board consider the proposed modified area of assessment at a meeting of the Board to be held in the City of New York, Borough of Manhattan, in the City Hall, on Thursday, July 1, 1915, at 10 A. M., and that at the same time and place a public hearing thereon will then and there be had.

Resolved, that the Secretary of this Board cause these resolutions and a notice to all persons affected thereby to be published in the City Record for ten days prior to the 1st day of July, 1915.

Dated June 18, 1915.  
JOSEPH HAAG, Secretary, Municipal Building, Telephone, 4560 Worth. j18,29

**NOTICE IS HEREBY GIVEN THAT THE** Board of Estimate and Apportionment of The City of New York, deeming it for the public interest so to do, proposes to change the map or plan of The City of New York so as to change the lines and grades of New York Avenue, from Jewett Avenue to Manor Road; and change the grades of Manor Road, from Maine Avenue to Benedict Street; of Jewett Avenue, from College Avenue to Benedict Street; and of Glendale Avenue, DuBois Avenue and Greenleaf Avenue, from College Avenue to New York Avenue, Borough of Richmond, and that a meeting of said Board will be held in the Old Council Chamber, City Hall, Borough of Manhattan, City of New York, on Thursday, July 1, 1915, at 10 o'clock a. m., at which such proposed change will be considered by said Board; all of which is more particularly set forth and described in the following resolutions adopted by the Board on June 11, 1915, notice of the adoption of which is hereby given, viz.:

Resolved, That the Board of Estimate and Apportionment of The City of New York, in pursuance of the provisions of Section 442 of the Greater New York Charter, as amended, deeming it for the public interest so to do, proposes to change the map or plan of The City of New York by changing the lines and grades of New York Avenue, from Jewett Avenue to Manor Road; and changing the grades of Manor Road, from Maine Avenue to Benedict Street; of Jewett Avenue, from College Avenue to Benedict Street; and of Glendale Avenue, DuBois Avenue and Greenleaf Avenue, from College Avenue to New York Avenue, in the Borough of Richmond, City of New York, which proposed change is more particularly shown upon a map or plan bearing the signature of the President of the Borough and dated February 1, 1915.

Resolved, That this Board consider the proposed change at a meeting of the Board to be held in the City Hall, Borough of Manhattan, City of New York, on the 1st day of July, 1915, at 10 o'clock a. m.

Resolved, That the Secretary of this Board cause these resolutions and a notice to all persons affected thereby that the proposed change will be considered at a meeting of the Board to be held at the aforesaid time and place, to be published in the City Record for ten days continuously, Sundays and legal holidays excepted, prior to the 1st day of July, 1915.

Dated June 18, 1915.  
JOSEPH HAAG, Secretary, Board of Estimate and Apportionment, Municipal Building, Telephone, 4560 Worth. j18,29

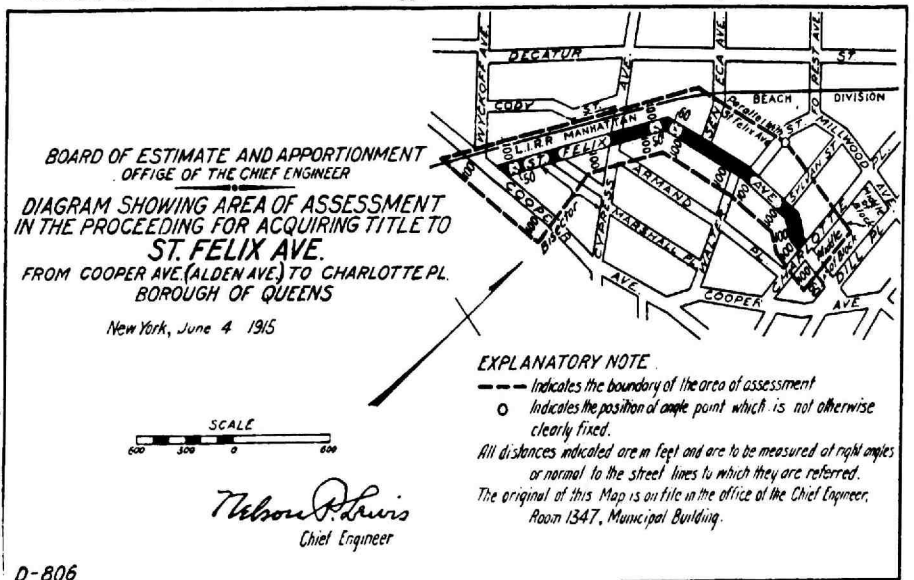
**NOTICE IS HEREBY GIVEN THAT AT THE** meeting of the Board of Estimate and Apportionment held on June 11, 1915, the following resolutions were adopted:

Whereas, The Board of Estimate and Apportionment of The City of New York is considering the advisability of instituting proceedings to acquire title to the real property required for the opening and extending of St. Felix Avenue from Cooper Avenue to Charlotte Place, in the Borough of Queens, City of New York; and

Whereas, The Board of Estimate and Appor-

tionment is authorized and required at the time of the adoption of the resolution directing the institution of proceedings to acquire title to the real property required for the foregoing improvement to fix and determine upon an area or areas of assessment for benefit for said proceedings;

Resolved, That the Board of Estimate and Apportionment, in pursuance of the provisions of Section 973 of the Greater New York Charter, as amended, hereby gives notice that the proposed area of assessment for benefit in this proceeding is as shown on the following diagram:



Resolved, That this Board consider the proposed area of assessment at a meeting of the Board to be held in the City of New York, Borough of Manhattan, in the City Hall, on Thursday, the 1st day of July, 1915, at 10 a. m., and that at the same time and place a public hearing thereon will then and there be had.

Resolved, That the Secretary of this Board cause these resolutions and a notice to all persons affected thereby to be published in the City Record for ten days prior to the 1st day of July, 1915.

Dated June 18, 1915.  
JOSEPH HAAG, Secretary, Municipal Building, Telephone, 4560 Worth. j18,29

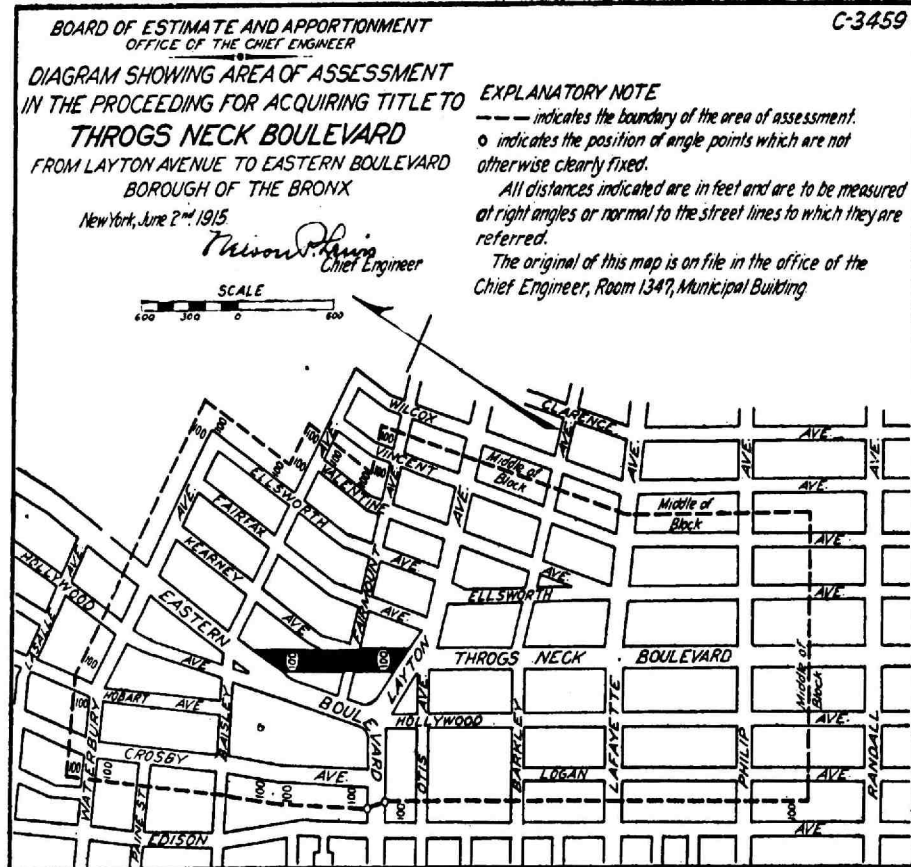


NOTICE IS HEREBY GIVEN THAT AT THE meeting of the Board of Estimate and Apportionment held on June 11, 1915, the following resolutions were adopted:

Whereas, The Board of Estimate and Apportionment of The City of New York is considering the advisability of instituting proceedings to acquire title to the real property required for the opening and extending of Throgs Neck Boulevard from Layton Avenue to Eastern Boulevard, in the Borough of The Bronx, City of New York; and

Whereas, The Board of Estimate and Apportionment is authorized and required at the time of the adoption of the resolution directing the institution of proceedings to acquire title to the real property required for the foregoing improvement to fix and determine upon an area or areas of assessment for benefit for said proceedings.

Resolved, That the Board of Estimate and Apportionment, in pursuance of the provisions of Section 973 of the Greater New York Charter, as amended, hereby gives notice that the proposed area of assessment for benefit in this proceeding is as shown on the following diagram:



Resolved, That this Board consider the proposed area of assessment at a meeting of the Board to be held in The City of New York, Borough of Manhattan, in the City Hall, on Thursday, the 1st day of July, 1915, at 10 a. m., and that at the same time and place a public hearing thereon will then and there be had.

Resolved, That the Secretary of this Board

cause these resolutions and a notice to all persons affected thereby to be published in The City Record for ten days prior to the 1st day of July, 1915.

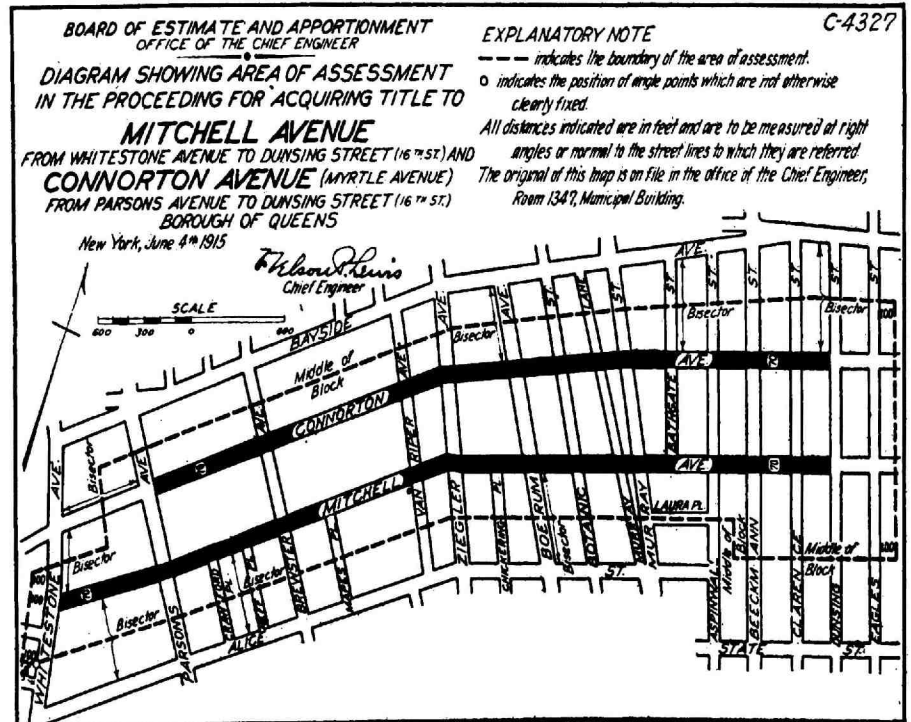
Dated June 18, 1915.  
JOSEPH HAAG, Secretary, Municipal Building. Telephone, 4560 Worth. j18,29

NOTICE IS HEREBY GIVEN THAT AT THE meeting of the Board of Estimate and Apportionment held on June 11, 1915, the following resolutions were adopted:

Whereas, The Board of Estimate and Apportionment of The City of New York is considering the advisability of instituting proceedings to acquire title to the real property required for the opening and extending of Mitchell Avenue, from Whitestone Avenue to Dunsing Street (16th Street); and Connorton Avenue (Myrtle Avenue), from Parsons Avenue to Dunsing Street (16th Street), in the Borough of Queens, City of New York; and

Whereas, The Board of Estimate and Apportionment is authorized and required at the time of the adoption of the resolution directing the institution of proceedings to acquire title to the real property required for the foregoing improvement to fix and determine upon an area or areas of assessment for benefit for said proceedings.

Resolved, That the Board of Estimate and Apportionment, in pursuance of the provisions of Section 973 of the Greater New York Charter, as amended, hereby gives notice that the proposed area of assessment for benefit in this proceeding is as shown on the following diagram:



Resolved, That this Board consider the proposed area of assessment at a meeting of the Board to be held in The City of New York, Borough of Manhattan, in the City Hall, on Thursday, the 1st day of July, 1915, at 10 a. m., and that at the same time and place a public hearing thereon will then and there be had.

Resolved, That the Secretary of this Board

cause these resolutions and a notice to all persons affected thereby to be published in The City Record for ten days prior to the 1st day of July, 1915.

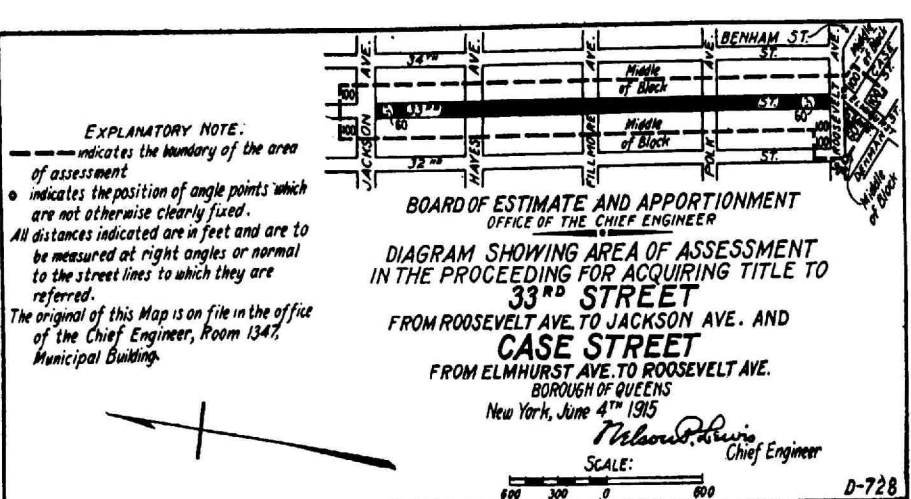
Dated June 18, 1915.  
JOSEPH HAAG, Secretary, Municipal Building. Telephone, 4560 Worth. j18,29

NOTICE IS HEREBY GIVEN THAT AT THE meeting of the Board of Estimate and Apportionment held on June 11, 1915, the following resolutions were adopted:

Whereas, The Board of Estimate and Apportionment of The City of New York is considering the advisability of instituting proceedings to acquire title to the real property required for the opening and extending of Thirty-third Street, from Roosevelt Avenue to Jackson Avenue; and Case Street, from Elmhurst Avenue to Roosevelt Avenue, in the Borough of Queens, City of New York; and

Whereas, The Board of Estimate and Apportionment is authorized and required at the time of the adoption of the resolution directing the institution of proceedings to acquire title to the real property required for the foregoing improvement to fix and determine upon an area or areas of assessment for benefit for said proceedings.

Resolved, That the Board of Estimate and Apportionment, in pursuance of the provisions of Section 973 of the Greater New York Charter, as amended, hereby gives notice that the proposed area of assessment for benefit in this proceeding is as shown on the following diagram:



Resolved, That this Board consider the proposed area of assessment at a meeting of the Board to be held in The City of New York, Borough of Manhattan, in the City Hall, on Thursday, the 1st day of July, 1915, at 10 a. m., and that at the same time and place a public hearing thereon will then and there be had.

Resolved, That the Secretary of this Board

cause these resolutions and a notice to all persons affected thereby to be published in The City Record for ten days prior to the 1st day of July, 1915.

Dated June 18, 1915.  
JOSEPH HAAG, Secretary, Municipal Building. Telephone, 4560 Worth. j18,29

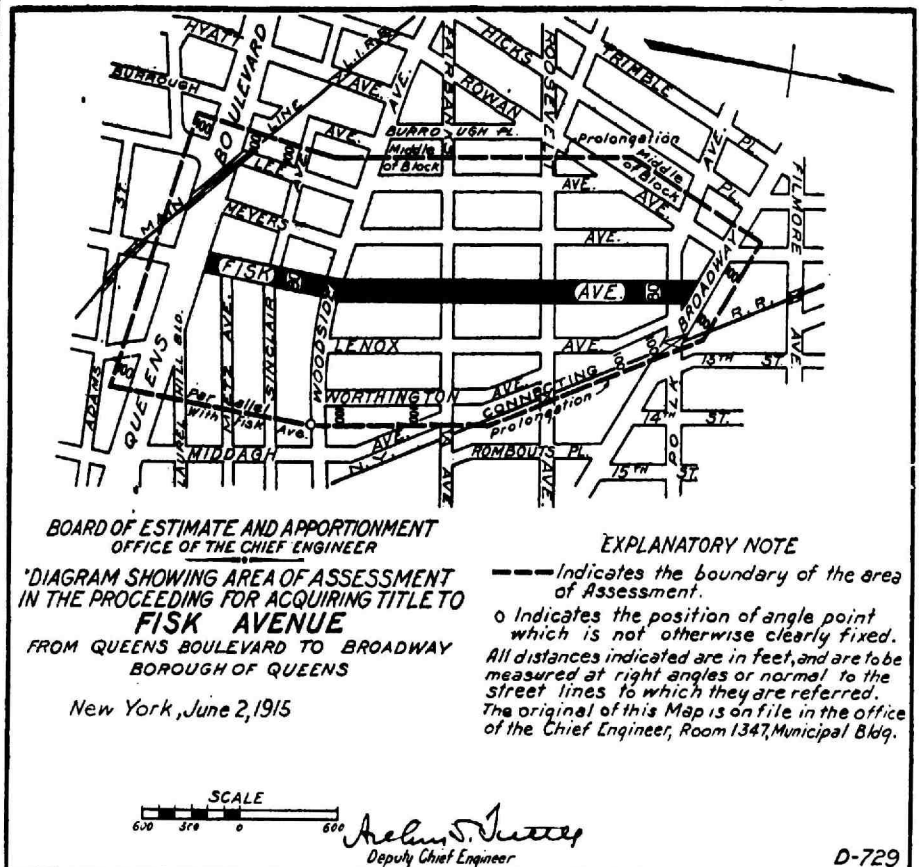
NOTICE IS HEREBY GIVEN THAT AT THE meeting of the Board of Estimate and Apportionment held on June 11, 1915, the following resolutions were adopted:

Whereas, The Board of Estimate and Apportionment of The City of New York is considering the advisability of instituting proceedings to acquire title to the real property required for the opening and extending of Fisk Avenue, from Queens Boulevard to Broadway, in the Borough of Queens, City of New York; and

Whereas, The Board of Estimate and Appor-

tionment is authorized and required at the time of the adoption of the resolution directing the institution of proceedings to acquire title to the real property required for the foregoing improvement to fix and determine upon an area or areas of assessment for benefit for said proceedings.

Resolved, That the Board of Estimate and Apportionment, in pursuance of the provisions of Section 973 of the Greater New York Charter, as amended, hereby gives notice that the proposed area of assessment for benefit in this proceeding is as shown on the following diagram:



Resolved, That this Board consider the proposed area of assessment at a meeting of the Board to be held in The City of New York, Borough of Manhattan, in the City Hall, on Thursday, the 1st day of July, 1915, at 10 a. m., and that at the same time and place a public hearing thereon will then and there be had.

Resolved, That the Secretary of this Board

cause these resolutions and a notice to all persons affected thereby to be published in The City Record for ten days prior to the 1st day of July, 1915.

Dated June 18, 1915.  
JOSEPH HAAG, Secretary, Municipal Building. Telephone, 4560 Worth. j18,29

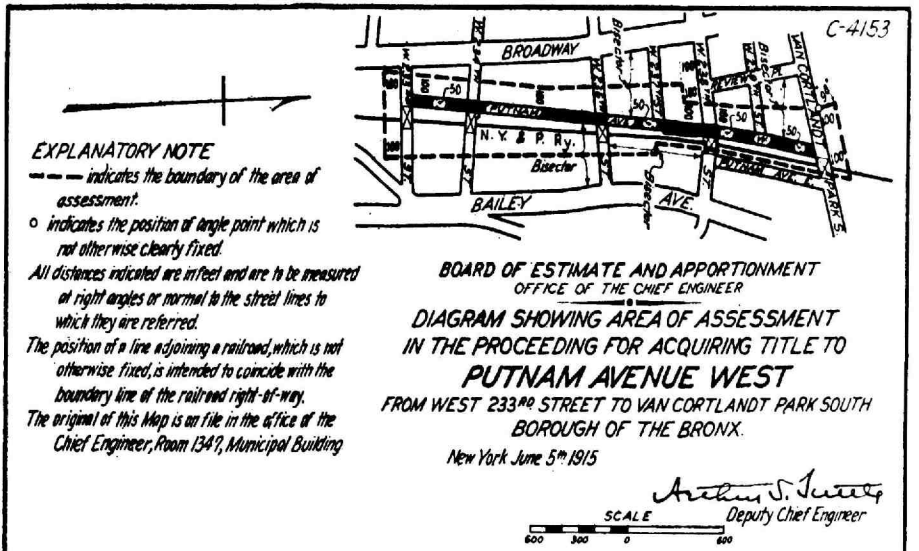
NOTICE IS HEREBY GIVEN THAT AT THE meeting of the Board of Estimate and Apportionment held on June 11, 1915, the following resolutions were adopted:

Whereas, The Board of Estimate and Apportionment of The City of New York is considering the advisability of instituting proceedings to acquire title to the real property required for the opening and extending of Putnam Avenue West from West 233rd Street to Van Cortlandt Park South, in the Borough of The Bronx, City of New York; and

Whereas, The Board of Estimate and Appor-

tionment is authorized and required at the time of the adoption of the resolution directing the institution of proceedings to acquire title to the real property required for the foregoing improvement to fix and determine upon an area or areas of assessment for benefit for said proceedings.

Resolved, That the Board of Estimate and Apportionment, in pursuance of the provisions of Section 973 of the Greater New York Charter, as amended, hereby gives notice that the proposed area of assessment for benefit in this proceeding is as shown on the following diagram:



Resolved, That this Board consider the proposed area of assessment at a meeting of the Board to be held in The City of New York, Borough of Manhattan, in the City Hall, on Thursday, the 1st day of July, 1915, at 10 a. m., and that at the same time and place a public hearing thereon will then and there be had.

Resolved, That the Secretary of this Board

cause these resolutions and a notice to all persons affected thereby to be published in The City Record for ten days prior to the 1st day of July, 1915.

Dated June 18, 1915.  
JOSEPH HAAG, Secretary, Municipal Building. Telephone, 4560 Worth. j18,29

NOTICE IS HEREBY GIVEN THAT THE Board of Estimate and Apportionment of The City of New York, deeming it for the public interest so to do, proposes to change the map or plan of The City of New York so as to change the lines and grades of the street system within the territory bounded by 16th Avenue, 53rd Street, 19th Avenue and 60th Street, in the Borough of Brooklyn, and that a meeting of said Board will be held in the Old Council Chamber, City Hall, Borough of Manhattan, City of New York, on Thursday, July 1, 1915, at 10 o'clock A. M., at which such proposed change will be considered by said Board; all of which is more particularly set forth and described in the following resolutions adopted by the Board on June 11, 1915, notice of the adoption of which is hereby given, viz.:

Resolved, That the Board of Estimate and Apportionment of The City of New York, in pursuance of the provisions of Section 442 of the Greater New York Charter as amended, deeming it for the public interest so to do, proposes to change the map or plan of The City of New York by changing the lines and grades of the street system within the territory bounded by 16th Avenue, 53rd Street, 19th Avenue and 60th Street, in the Borough of Brooklyn, City of New York, which proposed change is more particularly shown upon a map or plan bearing the signature of the Commissioner of Public Works of the Borough, and dated May 29, 1915.

Resolved, That this Board consider the proposed change at a meeting of the Board, to be held in the City Hall, Borough of Manhattan, City of New York, on the 1st day of July, 1915, at 10 o'clock a. m.

Resolved, That the Secretary of this Board cause these resolutions, and a notice to all persons affected thereby that the proposed change will be considered at a meeting of the Board to be held at the aforesaid time and place, to be published in the City Record and the corporation newspapers for ten days continuously, Sundays and legal holidays excepted, prior to the 1st day of July, 1915.

Dated June 18, 1915.  
JOSEPH HAAG, Secretary, Municipal Building. Telephone, 4560 Worth. j18,29

NOTICE IS HEREBY GIVEN THAT THE Board of Estimate and Apportionment of The City of New York, deeming it for the public interest so to do, proposes to change the map or

plan of The City of New York so as to change the lines of the street system within the territory bounded by Pennsylvania Avenue, Cozine Avenue, Atkins Avenue, Schroeders Avenue, Spring Creek Basin and Jamaica Bay, Borough of Brooklyn, and that a meeting of said Board will be held in the Old Council Chamber, City Hall, Borough of Manhattan, City of New York, on Thursday, July 1, 1915, at 10 o'clock A. M., at which such proposed change will be considered by said Board; all of which is more particularly set forth and described in the following resolutions adopted by the Board on June 11, 1915, notice of the adoption of which is hereby given, viz.:

Resolved, That the Board of Estimate and Apportionment of The City of New York, in pursuance of the provisions of Section 442 of the Greater New York Charter as amended, deeming it for the public interest so to do, proposes to change the map or plan of The City of New York by changing the lines of the street system heretofore laid out and establishing the lines of a new street system within the territory bounded by Pennsylvania Avenue, Cozine Avenue, Atkins Avenue, Schroeders Avenue, Spring Creek Basin and Jamaica Bay; and by closing Vandalia Avenue as heretofore laid out between Pennsylvania Avenue and Bradford Street, excepting so much thereof as falls within the lines of the intersecting streets and within the lines of Vandalia Avenue as now to be laid out in the Borough of Brooklyn, City of New York, which proposed change is more particularly shown upon a map or plan bearing the signature of the Commissioner of Public Works of the Borough, and dated April 6, 1915.

Resolved, That this Board consider the proposed change at a meeting of the Board, to be held in the City Hall, Borough of Manhattan, City of New York, on the 1st day of July, 1915, at 10 o'clock a. m.

Resolved, That the Secretary of this Board cause these resolutions, and a notice to all persons affected thereby that the proposed change will be considered at a meeting of the Board to be held at the aforesaid time and place, to be published in the City Record and the corporation newspapers for ten days continuously, Sundays and legal holidays excepted, prior to the 1st day of July, 1915.

Dated June 18, 1915.  
JOSEPH HAAG, Secretary, Municipal Building. Telephone, 4560 Worth. j18,29

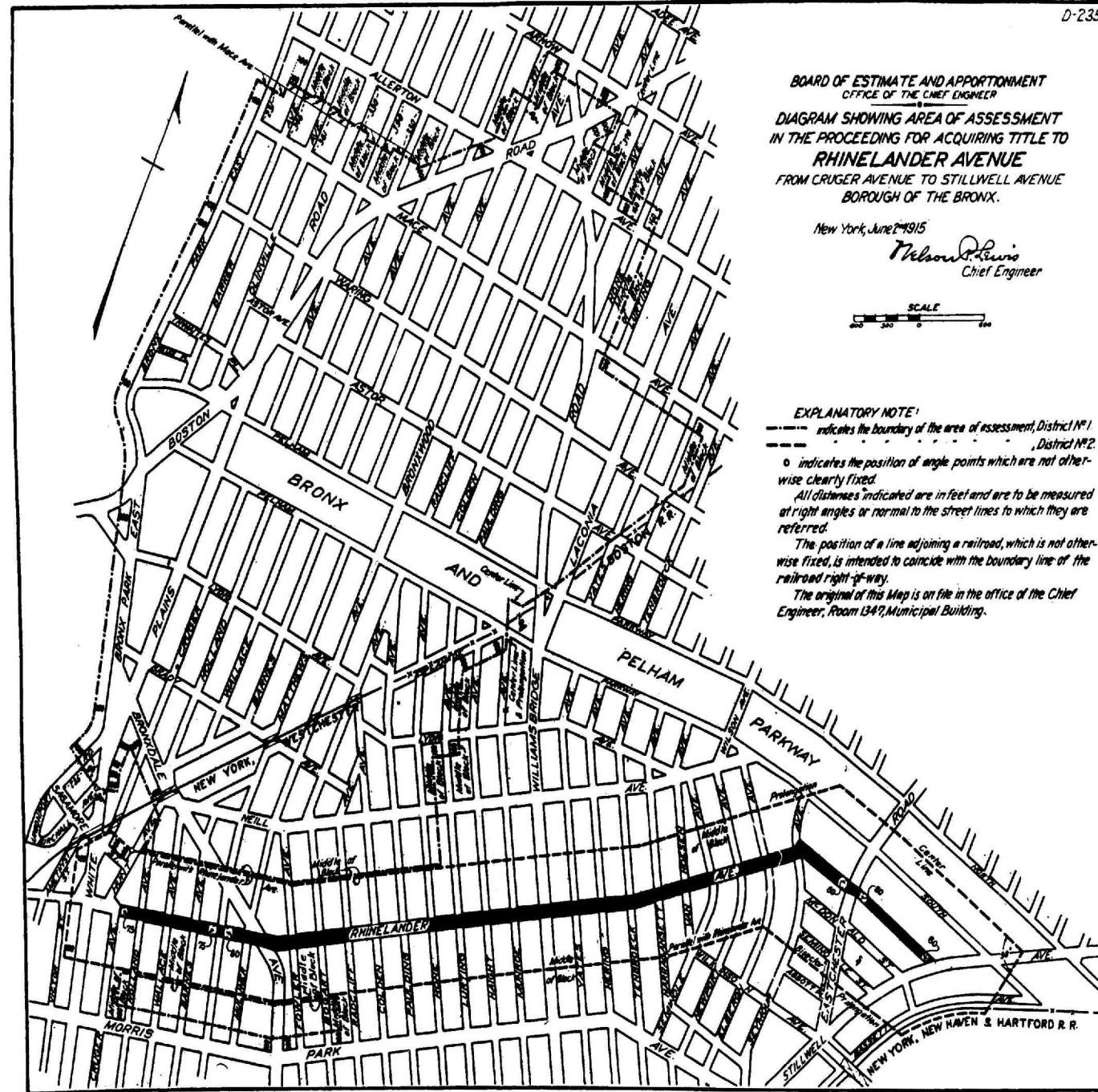


NOTICE IS HEREBY GIVEN THAT AT THE meeting of the Board of Estimate and Apportionment held on June 11, 1915, the following resolutions were adopted:

Whereas, the Board of Estimate and Apportionment of the City of New York is considering the advisability of instituting proceedings to acquire title to the real property required for the opening and extending of Rhinelander Avenue from Cruger Avenue to Stillwell Avenue, in the Borough of The Bronx, City of New York; and

Whereas, the Board of Estimate and Apportionment is authorized and required at the time of the adoption of the resolution directing the institution of proceedings to acquire title to the real property required for the foregoing improvement to fix and determine upon an area or areas of assessment for benefit for said proceedings. Resolved, that the Board of Estimate and Apportionment, in pursuance of the provisions of Section 973 of the Greater New York Charter, as amended, hereby gives notice that it is proposed to assess  $\frac{1}{2}$  of the entire cost and ex-

pense of acquiring title to that portion of Rhinelander Avenue extending from Cruger Avenue to Muller Avenue upon district (No. 1) tributary to the sewer designed to follow this portion of the street; and that it is proposed to assess the remainder of the entire cost and expense of the proceeding for acquiring title to Rhinelander Avenue from Cruger Avenue to Stillwell Avenue upon a local district of assessment (No. 2), these districts to include the territory shown on the following diagram, and designated respectively District No. 1 and District No. 2:



Resolved, that this Board consider the proposed districts of assessment and apportionment of cost at a meeting of the Board to be held in the City of New York, Borough of Manhattan, in the City Hall, on Thursday, July 1, 1915, at

10 a. m., and that at the same time and place a public hearing thereon will then and there be had.

Resolved, that the Secretary of this Board cause these resolutions and a notice to all persons affected thereby to be published in the City

Record for ten days prior to the 1st day of July, 1915.

Dated June 18, 1915.  
JOSEPH HAAG, Secretary, Municipal Building. Telephone, 4560 Worth. j18,29

NOTICE IS HEREBY GIVEN THAT THE Board of Estimate and Apportionment of The City of New York, deeming it for the public interest so to do, proposes to change the map or plan of The City of New York so as to change the lines and grades of the street system within the territory bounded by Grand Street, Calamus Avenue, Caldwell Avenue, Gwydir Street, Bowne Place, Corinth Avenue, Jansen Avenue, Weiss Avenue, Caldwell Avenue, Powell Street, Whitlock Avenue and LaForge Street, Borough of Queens, and that a meeting of said Board will be held in the Old Council Chamber, City Hall, Borough of Manhattan, City of New York, on Thursday, July 1, 1915, at 10 o'clock A. M., at which such proposed change will be considered by said Board; all of which is more particularly set forth and described in the following resolutions adopted by the Board on June 11, 1915, notice of the adoption of which is hereby given, viz.:

Resolved, That the Board of Estimate and Apportionment of The City of New York, in pursuance of the provisions of Section 442 of the Greater New York Charter as amended, deeming it for the public interest so to do, proposes to change the map or plan of The City of New York by changing the lines and grades of the street system within the territory bounded by Grand Street, Calamus Avenue, Caldwell Avenue, Gwydir Street, Bowne Place, Corinth Avenue, Jansen Avenue, Weiss Avenue, Caldwell Avenue, Powell Street, Whitlock Avenue and LaForge Street, in the Borough of Queens, City of New York, which proposed change is more particularly shown upon a map or plan bearing the signature of the President of the Borough, and dated May 4, 1914.

Resolved, That this Board consider the proposed change at a meeting of the Board, to be held in the City Hall, Borough of Manhattan, City of New York, on the 1st day of July, 1915, at 10 o'clock a. m.

Resolved, That the Secretary of this Board cause these resolutions, and a notice to all persons affected thereby that the proposed change will be considered at a meeting of the Board to be held at the aforesaid time and place, to be published in the City Record for ten days continuously, Sundays and legal holidays excepted, prior to the 1st day of July, 1915.

Dated June 18, 1915.  
JOSEPH HAAG, Secretary, Board of Estimate and Apportionment, Municipal Building. Telephone, 4560 Worth. j18,29

NOTICE IS HEREBY GIVEN THAT THE Board of Estimate and Apportionment of The City of New York, deeming it for the public interest so to do, proposes to change the map or plan of The City of New York so as to close and discontinue Trains Meadow Road from Hayes Avenue, near 20th Street, to Roosevelt Avenue, near 27th Street; Baxter Avenue from Roosevelt Avenue, near 27th Street, to 29th Street, and Leverich Avenue from 29th Street to Elmhurst Avenue; and to lay out Elmhurst Avenue from Roosevelt Avenue to 34th Street, Borough of Queens, and that a meeting of said Board will be held in the Old Council Chamber, City Hall, Borough of Manhattan, City of New York, on Thursday, July 1, 1915, at 10 o'clock A. M., at which such proposed change will be considered by said Board; all of which is more particularly set forth and described in the following resolutions adopted by the Board on June 11, 1915, notice of the adoption of which is hereby given, viz.:

Resolved, That the Board of Estimate and Apportionment of The City of New York, in pursuance of the provisions of Section 442 of the Greater New York Charter as amended, deeming

it for the public interest so to do, proposes to change the map or plan of The City of New York by closing and discontinuing the East Branch of Trains Meadow Road from Hayes Avenue to 21st Street; from 21st Street to 22nd Street; from 22nd Street to Fillmore Avenue; from Fillmore Avenue to 23rd Street; from 23rd Street to 24th Street; from 24th Street to Polk Avenue; from Polk Avenue to 25th Street; from 25th Street to 26th Street; from 26th Street to Baxter Avenue; by closing and discontinuing Baxter Avenue from the East Branch of the Trains Meadow Road to 27th Street; from 27th Street to 28th Street; from 28th Street to Polk Avenue; from Polk Avenue to 29th Street; from 29th Street to Leverich Avenue; and by closing and discontinuing Leverich Avenue from Baxter Avenue to 30th Street; from 30th Street to Polk Avenue; from Polk Avenue to 31st Street; from 31st Street to 32nd Street; from 32nd Street to 33rd Street; from 33rd Street to Elmhurst Avenue; and by laying out Elmhurst Avenue from Roosevelt Avenue to 34th Street, in the Borough of Queens, City of New York, which proposed change is more particularly shown upon a map or plan bearing the signature of the President of the Borough, and dated January 6, 1914.

Resolved, That this Board consider the proposed change at a meeting of the Board, to be held in the City Hall, Borough of Manhattan, City of New York, on the 1st day of July, 1915, at 10 o'clock a. m.

Resolved, That the Secretary of this Board cause these resolutions, and a notice to all persons affected thereby that the proposed change will be considered at a meeting of the Board to be held at the aforesaid time and place, to be published in the City Record for ten days continuously, Sundays and legal holidays excepted, prior to the 1st day of July, 1915.

Dated June 18, 1915.  
JOSEPH HAAG, Secretary, Board of Estimate and Apportionment, Municipal Building. Telephone, 4560 Worth. j18,29

NOTICE IS HEREBY GIVEN THAT THE Board of Estimate and Apportionment of The City of New York, deeming it for the public interest so to do, proposes to change the map or plan of The City of New York so as to establish lines and grades for the street system within the territory bounded approximately by Ridgewood Place, Castleton Avenue, Brighton Avenue, Portland Place, Castleton Avenue, Duer Lane and Barrett Boulevard, and for Forest Avenue, from Greenwood Avenue to Ridgewood Place, Borough of Richmond, and that a meeting of said Board will be held in the Old Council Chamber, City Hall, Borough of Manhattan, City of New York, on Thursday, July 1, 1915, at 10 o'clock a. m., at which such proposed change will be considered by said Board; all of which is more particularly set forth and described in the following resolutions adopted by the Board on June 11, 1915, notice of the adoption of which is hereby given, viz.:

Resolved, That the Board of Estimate and Apportionment of The City of New York, in pursuance of the provisions of Section 442 of the Greater New York Charter, as amended, deeming it for the public interest so to do, proposes to change the map or plan of The City of New York by establishing lines and grades for the street system within the territory bounded approximately by Ridgewood Place, Castleton Avenue, Brighton Avenue, Portland Place, Castleton Avenue, Duer Lane and Barrett Boulevard; and for Forest Avenue, from Greenwood Avenue to Ridgewood Place, in the Borough of Richmond, City of New York, which proposed change is more particularly shown upon a map or plan

bearing the signature of the President of the Borough and dated May 5, 1915.

Resolved, That this Board consider the proposed change at a meeting of the Board to be held in the City Hall, Borough of Manhattan, City of New York, on the 1st day of July, 1915, at 10 o'clock a. m.

Resolved, That the Secretary of this Board cause these resolutions and a notice to all persons affected thereby that the proposed change will be considered at a meeting of the Board to be held at the aforesaid time and place, to be published in the City Record for ten days continuously, Sundays and legal holidays excepted, prior to the 1st day of July, 1915.

Dated June 18, 1915.  
JOSEPH HAAG, Secretary, Board of Estimate and Apportionment, Municipal Building. Telephone 4560 Worth. j18,29

NOTICE IS HEREBY GIVEN THAT THE Board of Estimate and Apportionment of The City of New York, deeming it for the public interest so to do, proposes to change the map or plan of The City of New York so as to change the lines and grades of the street system within the territory bounded by Riverside Drive, West 181st Street, Haven Avenue, Fort Washington Avenue and West 165th Street, Borough of Manhattan, and that a meeting of said Board will be held in the Old Council Chamber, City Hall, Borough of Manhattan, City of New York, on Thursday, July 1, 1915, at 10 o'clock A. M., at which such proposed change will be considered by said Board; all of which is more particularly set forth and described in the following resolutions adopted by the Board on June 11, 1915, notice of the adoption of which is hereby given, viz.:

Resolved, That the Board of Estimate and Apportionment of The City of New York, in pursuance of the provisions of Section 442 of the Greater New York Charter as amended, deeming it for the public interest so to do, proposes to change the map or plan of The City of New York by establishing lines and grades for the Service Street adjoining Riverside Drive upon the east from a point about 440 feet north of West 165th Street to a point about 950 feet south of West 181st Street; by changing the lines and grades of West 177th Street between Haven Avenue and Riverside Drive; by discontinuing a portion of West 177th Street and of the Service Street north of West 177th Street adjoining Riverside Drive upon the east; by laying out a Public Park within the area bounded by the proposed Service Street, Riverside Drive and West 177th Street as now to be laid out; and by changing the grade of Riverside Drive from a point about opposite West 173rd Street to a point about opposite West 180th Street, in the Borough of Manhattan, City of New York, which proposed change is more particularly shown upon a map or plan bearing the signature of the President of the Borough, and dated May 1, 1915.

Resolved, That this Board consider the proposed change at a meeting of the Board, to be held in the City Hall, Borough of Manhattan, City of New York, on the 1st day of July, 1915, at 10 o'clock a. m.

Resolved, That the Secretary of this Board cause these resolutions, and a notice to all persons affected thereby that the proposed change will be considered at a meeting of the Board to be held at the aforesaid time and place, to be published in the City Record for ten days continuously, Sundays and legal holidays excepted, prior to the 1st day of July, 1915.

Dated June 18, 1915.  
JOSEPH HAAG, Secretary, Board of Estimate and Apportionment, Municipal Building. Telephone, 4560 Worth. j18,29

NOTICE IS HEREBY GIVEN THAT THE Board of Estimate and Apportionment of The City of New York, deeming it for the public interest so to do, proposes to change the map or plan of The City of New York so as to change the grades of Sutphin Road from Rocton Street to Rockaway Boulevard, Borough of Queens, and that a meeting of said Board will be held in the Old Council Chamber, City Hall, Borough of Manhattan, City of New York, on Thursday, July 1, 1915, at 10 o'clock A. M., at which such proposed change will be considered by said Board; all of which is more particularly set forth and described in the following resolutions adopted by the Board on June 11, 1915, notice of the adoption of which is hereby given, viz.:

Resolved, That the Board of Estimate and Apportionment of The City of New York, in pursuance of the provisions of Section 442 of the Greater New York Charter as amended, deeming it for the public interest so to do, proposes to change the map or plan of The City of New York by changing the grades of Sutphin Road from Rocton Street to Rockaway Boulevard, in the Borough of Queens, City of New York, which proposed change is more particularly shown upon a map or plan bearing the signature of the President of the Borough, and dated March 22, 1915.

Resolved, That this Board consider the proposed change at a meeting of the Board, to be held in the City Hall, Borough of Manhattan, City of New York, on the 1st day of July, 1915, at 10 o'clock a. m.

Resolved, That the Secretary of this Board cause these resolutions, and a notice to all persons affected thereby that the proposed change will be considered at a meeting of the Board to be held at the aforesaid time and place, to be published in the City Record for ten days continuously, Sundays and legal holidays excepted, prior to the 1st day of July, 1915.

Dated June 18, 1915.  
JOSEPH HAAG, Secretary, Board of Estimate and Apportionment, Municipal Building. Telephone, 4560 Worth. j18,29

NOTICE IS HEREBY GIVEN THAT THE Board of Estimate and Apportionment of The City of New York, deeming it for the public interest so to do, proposes to change the map or plan of The City of New York so as to establish lines and grades for North Railroad Avenue, from Locust Avenue to Lincoln Avenue, Borough of Richmond, and that a meeting of said Board will be held in the Old Council Chamber, City Hall, Borough of Manhattan, City of New York, on Thursday, July 1, 1915, at 10 o'clock a. m., at which such proposed change will be considered by said Board; all of which is more particularly set forth and described in the following resolutions adopted by the Board on June 11, 1915, notice of the adoption of which is hereby given, viz.:

Resolved, That the Board of Estimate and Apportionment of The City of New York, in pursuance of the provisions of Section 442 of the Greater New York Charter, as amended, deeming it for the public interest so to do, proposes to change the map or plan of The City of New York, by establishing lines and grades for North Railroad Avenue, from Locust Avenue to Lincoln Avenue, in the Borough of Richmond, City of New York, which proposed change is more particularly shown upon a map or plan bearing the signature of the President of the Borough and dated May 21, 1915.

Resolved, That this Board consider the proposed change at a meeting of the Board, to be held in the City Hall, Borough of Manhattan, City of New York, on the 1st day of July, 1915, at 10 o'clock a. m.

Resolved, That the Secretary of this Board cause these resolutions and a notice to all persons affected thereby that the proposed change will be considered at a meeting of the Board to be held at the aforesaid time and place, to be published in the City Record for ten days continuously, Sundays and legal holidays excepted, prior to the 1st day of July, 1915.

Dated June 18, 1915.  
JOSEPH HAAG, Secretary, Board of Estimate and Apportionment, Municipal Building. Telephone, 4560 Worth. j18,29

NOTICE IS HEREBY GIVEN THAT THE Board of Estimate and Apportionment of The City of New York, deeming it for the public interest so to do, proposes to change the map or plan of The City of New York so as to change the grades of the street system within the territory bounded by Third Avenue, 65th Street, Fourth Avenue, 64th Street, Fifth Avenue, Senator Street, Fourth Avenue and 67th Street, Borough of Brooklyn, and that a meeting of said Board will be held in the Old Council Chamber, City Hall, Borough of Manhattan, City of New York, on Thursday, July 1, 1915, at 10 o'clock A. M., at which such proposed change will be considered by said Board; all of which is more particularly set forth and described in the following resolutions adopted by the Board on June 11, 1915, notice of the adoption of which is hereby given, viz.:

Resolved, That the Board of Estimate and Apportionment of The City of New York, in pursuance of the provisions of Section 442 of the Greater New York Charter as amended, deeming it for the public interest so to do, proposes to change the map or plan of The City of New York by changing the grades of the street system within the territory bounded by Third Avenue, 65th Street, Fourth Avenue, 64th Street, Fifth Avenue, Senator Street, Fourth Avenue and 67th Street, in the Borough of Brooklyn, City of New York, which proposed change is more particularly shown upon a map or plan bearing the signature of the Commissioner of Public Works of the Borough, and dated April 21, 1915.

Resolved, That this Board consider the proposed change at a meeting of the Board, to be held in the City Hall, Borough of Manhattan, City of New York, on the 1st day of July, 1915, at 10 o'clock a. m.

Resolved, That the Secretary of this Board cause these resolutions, and a notice to all persons affected thereby that the proposed change will be considered at a meeting of the Board to be held at the aforesaid time and place, to be published in the City Record and the corporation newspapers for ten days continuously, Sundays and legal holidays excepted, prior to the 1st day of July, 1915.

Dated June 18, 1915.  
JOSEPH HAAG, Secretary, Municipal Building. Telephone, 4560 Worth. j18,29

NOTICE IS HEREBY GIVEN THAT AT THE meeting of the Board of Estimate and Apportionment held on June 11, 1915, the following resolutions were adopted:

Whereas, The Board of Estimate and Apportionment of The City of New York is considering the advisability of instituting proceedings to acquire title to the real property required for the opening and extending of the following streets in the Borough of Brooklyn, City of New York:

1. An extension of 2nd Avenue, from Hamilton Avenue to a new street 200 feet westerly therefrom; to a new street 200 feet northwest of the northwesterly line of 3rd Avenue and extending from the westerly side of Hamilton Avenue to the northerly side of 26th Street; together with a new street 200 feet west of the westerly side of Hamilton Avenue, extending from the proposed new street first mentioned to the southerly extension of 2nd Avenue as now laid out northeast of Hamilton Avenue.



Resolved, That the Board of Estimate and Apportionment, in pursuance of the provisions of Section 973 of the Greater New York Charter, as amended, hereby gives notice that it proposes to



Resolved, that the Board of Estimate and Apportionment, in pursuance of the provisions of Section 973 of the Greater New York Charter, as amended, hereby gives notice that the proposed area of assessment for benefit in this proceeding is as shown on the following diagram:

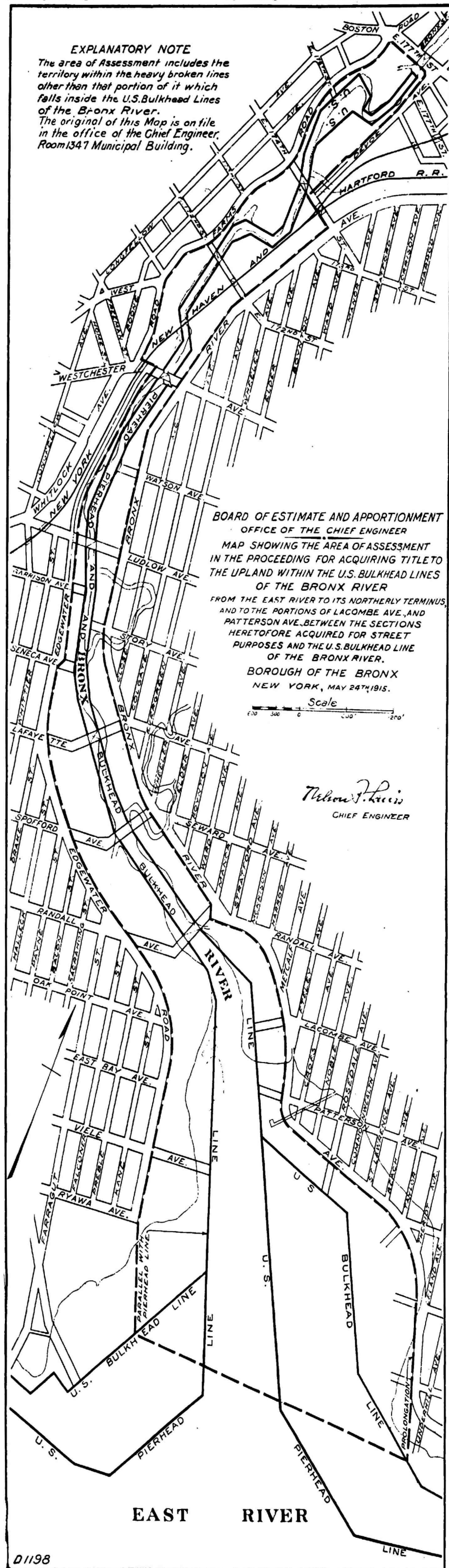
the East River to its northerly terminus near East 177th Street, and to the real property required for the opening and extending of Lacombe Avenue and of Patterson Avenue from the westerly limits of the land heretofore acquired for these streets to the bulkhead line of the Bronx River, in the Borough of The Bronx, City of New York, and

Whereas, the Board of Estimate and Appor-



tionment is authorized and required at the time of the adoption of the resolution directing the institution of proceedings to acquire title to the aforementioned property to fix and determine upon an area or areas of assessment for benefit for said proceedings.

Resolved, that the Board of Estimate and Apportionment, in pursuance of the provisions of Section 973 of the Greater New York Charter, as amended, hereby gives notice that the proposed area of assessment for benefit in this proceeding is as shown on the following diagram:



Resolved, that this Board consider the proposed area of assessment at a meeting of the Board to be held in the City of New York, Borough of Manhattan, in the City Hall, on Friday, the 25th day of June, 1915, at 10 o'clock a. m., and that at the same time and place a public hearing thereon will then and there be had.

Resolved, that the Secretary of this Board

cause these resolutions and a notice to all persons affected thereby to be published in the City Record for ten days prior to the 25th day of June, 1915.

Dated June 12, 1915.

JOSEPH HAAG, Secretary, Municipal Building. Telephone, 4560 Worth.

**BELLEVUE AND ALLIED HOSPITALS, DEPARTMENT OF CORRECTION, FIRE DEPARTMENT, DEPARTMENT OF HEALTH, DEPARTMENT OF PARKS, MANHATTAN AND RICHMOND; DEPARTMENT OF PARKS, BRONX; DEPARTMENT OF PARKS, BROOKLYN; POLICE DEPARTMENT, DEPARTMENT OF PUBLIC CHARITIES, DEPARTMENT OF WATER SUPPLY, GAS AND ELECTRICITY.**

#### Proposals.

SEALED BIDS OR ESTIMATES WILL BE received by Bellevue and Allied Hospitals, Dep't of Correction, Fire Department, Dep't of Health, Dep't of Parks, Man. and Rich.; Dep't of Parks, Bronx; Dep't of Parks, B'klyn; Police Department, Dep't of Public Charities, Dep't of Water Supply, Gas and Electricity, at Room 1230, Municipal Building, Borough of Manhattan, City of New York, until 12 o'clock M. on

**WEDNESDAY, JUNE 30, 1915.**  
FOR FURNISHING AND DELIVERING CLEANING MATERIALS AND COMPOUNDS AND CLEANER'S MACHINES AND SUPPLIES.

The time for the performance of the contract is during the period ending Dec. 31, 1915. The amount of security required is thirty (30) per cent. of the amount of the bid or estimate.

No bid will be considered unless it is accompanied by a deposit, which shall be in the form of money, or a certified check upon one of the State or National Banks of The City of New York, drawn to the order of the Comptroller, or corporate stock or certificates of indebtedness of any nature issued by The City of New York and approved by the Comptroller as of equal value to the security required. Such deposit shall be in an amount not less than one and one-half (1½) per cent. of the total amount of the bid.

The bidder will state the price per pound, gallon or other designated unit, by which the bids will be tested. The extensions must be made and footed up, as the bids will be read and awards, if made, made to the lowest bidder on each item, as stated in the specifications.

Bids must be submitted in duplicate, each in a separate envelope. No bid will be accepted unless this provision is complied with.

Blank forms and further information may be obtained at Room 1226, Municipal Building, Borough of Manhattan.

**BOARD OF TRUSTEES, BELLEVUE AND ALLIED HOSPITALS, JOHN W. BRANNAN, M. D., President.**

**DEPARTMENT OF CORRECTION, KATHARINE BEMENT DAVIS, Commissioner.**

**FIRE DEPARTMENT, ROBERT ADAMSON, Commissioner.**

**DEPARTMENT OF HEALTH, S. S. GOLDWATER, M. D., Commissioner.**

**PARK BOARD, CABOT WARD, President; THOMAS W. WHITTLE, RAYMOND V. INGERSOLL, JOHN E. WEIER, Park Commissioners.**

**POLICE DEPARTMENT, A. WOODS, Commissioner.**

**DEPARTMENT OF PUBLIC CHARITIES, JOHN A. KINGSBURY, Commissioner.**

**DEPARTMENT OF WATER SUPPLY, GAS & ELECTRICITY, WILLIAM WILLIAMS, Commissioner.**

**See General Instructions to Bidders on last page, last column, of the "City Record," except for the address of the office for receiving and opening bids.**

#### BOARD OF CITY RECORD.

##### Auction Sale.

THE SUPERVISOR OF THE CITY RECORD will sell at public auction at 11 a. m. on

**TUESDAY, JUNE 22, 1915,**

**FIVE LOTS OF OLD SCRAP MIXED PAPER.**

The material is now stored in the Distributing Division of the City Record Office, 96-98 Reade Street, New York City, where it may be inspected at any time prior to the sale.

The sale will take place in the Distributing Division of the City Record Office and the highest price bid on each lot will be accepted.

The successful bidder on each lot will be required at the time of sale to pay in cash to the Supervisor of the City Record or his authorized representative, on account of the purchase price, 25% of the bid, and the balance must be paid for in cash before the material so purchased is removed.

The purchaser will be required to remove all the so purchased material on or before 4 p. m. June 25, 1915, and all material not so removed by the time specified will be resold and disposed of as provided for by law.

DAVID FERGUSON, Supervisor of the City Record. j11,22

#### BOROUGH OF QUEENS.

##### Proposals.

SEALED BIDS OR ESTIMATES WILL BE received by the President of the Borough of Queens at third floor, Borough Hall, 5th street and Jackson avenue, Long Island City, until 11 a. m. on

**WEDNESDAY, JUNE 23, 1915.**

**NO. 1. FOR THE CONSTRUCTION OF A SEWER AND APPURTENANCES IN POLK AVENUE, FROM FIFTY-FIRST STREET TO JUNCTION AVENUE, SECOND WARD OF THE BOROUGH OF QUEENS.**

The Engineer's estimate of the quantities is as follows:

1,991 lin. ft. 4' 3" Reinforced Concrete Sewer.  
285 lin. ft. 4' 0" Concrete Sewer.  
255 lin. ft. 3' 9" Concrete Sewer.  
255 lin. ft. 3' 6" Concrete Sewer.  
239 lin. ft. 3' 3" Concrete Sewer.  
24 lin. ft. 18" Vitrified salt-glazed Pipe Sewer.  
62 lin. ft. 15" Vitrified salt-glazed Pipe Sewer.  
153 lin. ft. 12" Vitrified salt-glazed Pipe Sewer.  
27 Manholes, complete.  
1 Cleaning Shaft, complete.  
12 single Receiving Basins, complete.  
7 double Receiving Basins, complete.  
410 lin. ft. 12-inch Pipe for basin connections.  
140 lin. ft. 10-inch Pipe for basin connections.  
193 Spurs (6-inch), on concrete sewers, 24 inches long.  
975 lin. ft. 6-inch Pipe for house connection drains.  
1 Chamber in 51st street, at 51st street shaft, complete.  
1 Junction Chamber, including Basin, at Polk avenue and 51st street.  
180,000 feet B. M. Timber for sheeting and bracing.  
25 cubic yards of extra Concrete (Class A), not shown on plan.  
2,000 pounds of Reinforcing Steel (extra), not shown on plan.

The time allowed for completing the above work is one hundred and twenty-five (125) working days.

The amount of security required will be Twenty Thousand (\$20,000) Dollars.

**NO. 2. FOR THE CONSTRUCTION OF A SEWER AND APPURTENANCES IN STEINWAY AVENUE, FROM JACKSON AVENUE TO WASHINGTON AVENUE, FIRST WARD OF THE BOROUGH OF QUEENS.**

The Engineer's estimate of the quantities is as follows:

429 lin. ft. 12" Vitrified salt-glazed Pipe Sewer.  
4 Manholes, complete.  
22 Spurs on 12" Vitrified salt-glazed Pipe Sewer.

99 lin. ft. 6" Vitrified salt-glazed Pipe for house connection drains.

17,000 feet B. M. Timber for bracing and sheet piling.

The time allowed for completing the above work will be twenty (20) working days.

The amount of security required will be Twelve Hundred (\$1,200) Dollars.

The bidder must state the price of each item or article contained in the specifications herein contained, hereinafter annexed, per square yard, per linear foot, or other unit of measure, by which the bids will be tested. Bids will be compared and the contract awarded at a lump or aggregate sum. Blank forms may be obtained and the plans or drawings may be seen at the office of the President of the Borough of Queens.

Dated June 12th, 1915.

j12-23 MAURICE E. CONNOLLY, President.

**See General Instructions to Bidders on last page, last column, of the "City Record."**

#### SUPREME COURT—FIRST DEPARTMENT.

##### Hearings on Qualifications.

##### FIRST DEPARTMENT.

In the Matter of the Application of The City of New York, relative to acquiring title, wherever the same has not been heretofore acquired for the same purpose in fee, to the lands, tenements and hereditaments required for the opening and extending of HERING AVENUE, from Bronx and Pelham Parkway South to Sacket Avenue; TENBROECK AVENUE, from Bronx and Pelham Parkway South to Pierce Avenue; SACKET AVENUE, from Williamsbridge Road to the prolongation of the easterly line of Newport Avenue; and NEWPORT AVENUE, from Sacket Avenue to Morris Park Avenue, in the Twenty-fourth Ward, Borough of The Bronx, City of New York.

NOTICE IS HEREBY GIVEN THAT BY AN order of the Supreme Court of the State of New York, First Department, bearing date the 11th day of June, 1915, and duly entered and filed in the office of the Clerk of the County of Bronx on the 16th day of June, 1915, which order amended *nunc pro tunc* an order of this Court bearing date the 24th day of May, 1915, and duly entered and filed in the office of the Clerk of the County of Bronx on the 27th day of May, 1915, EARNEST R. ECKLEY, GEORGE W. M. CLARK and CHARLES J. CAVANAGH, Esqrs., were appointed Commissioners of Estimate in the above entitled proceeding, and that in and by the said order Earnest R. Eckley, Esq., was appointed the Commissioner of Assessment.

NOTICE IS FURTHER GIVEN that, pursuant to the statutes in such cases made and provided, the said EARNEST R. ECKLEY, GEORGE W. M. CLARK and CHARLES J. CAVANAGH will attend at the Special Term, Part II, of the Supreme Court of the State of New York, First Department, to be held at the County Court House, in the Borough of Manhattan, in The City of New York, on the 30th day of June, 1915, at the opening of the Court on that day, or as soon thereafter as counsel can be heard thereon, for the purpose of being examined under oath by the Corporation Counsel of The City of New York, or by any other person having any interest in said proceeding, as to their qualifications to act as such Commissioners.

Dated New York, June 18th, 1915.

FRANK L. POLK, Corporation Counsel, Municipal Building, Borough of Manhattan, City of New York. j18,29

##### Applications to Amend Proceedings.

##### FIRST DEPARTMENT.

In the Matter of the Application of The City of New York, relative to amending its application heretofore made in the Matter of the Application of The City of New York, relative to acquiring title wherever the same has not been heretofore acquired for the same purpose in fee to the lands, tenements and hereditaments required for the opening and extending of CRUGER AVENUE, from Baker Avenue to Rhineland Avenue and from White Plains Road to Bronx and Pelham Parkway, subject to the easements of the New York, Westchester and Boston Railroad that are necessary to permit of operating the said railroad; HOLLAND AVENUE, from Baker Avenue to Hunt Avenue; RHINELANDER AVENUE, from White Plains Road to Cruger Avenue, and HUNT AVENUE, from Rhineland Avenue to Bear Swamp Road, subject to the easements of the New York, Westchester and Boston Railroad that are necessary to permit of operating the said railroad, in the Twenty-fourth Ward, Borough of The Bronx, City of New York, so as to conform to a map or plan adopted by the Board of Estimate and Apportionment October 23, 1914, and approved by the Mayor November 2, 1914, in which the width of Holland Avenue is decreased from 60 feet to 50 feet, by taking 5 feet from each side, and also to conform to a map or plan adopted by the Board of Estimate and Apportionment December 18, 1914, and approved by the Mayor December 28, 1914, in which a change is made in the alignment of Rhineland Avenue, from White Plains Road to Matthews Avenue; the proceeding as now amended providing for the acquisition of title to Cruger Avenue, Holland Avenue, Rhineland Avenue and Hunt Avenue, between the limits named in the resolution of June 26, 1913, and subject to the easements provided for therein as the said streets are now laid out upon the map or plan of The City of New York.

PURSUANT TO THE STATUTES IN SUCH cases made and provided, notice is hereby given that an application will be made to the Supreme Court of the State of New York, First Department, at a Special Term hereof, to be held at Part III. thereof, at the County Court House, in the Borough of Manhattan, in The City of New York, on the 21st day of June, 1915, at the opening of the Court on that day or as soon thereafter as counsel can be heard thereon for an order amending the proceeding entitled "In the Matter of the Application of The City of New York, relative to acquiring title wherever the same has not been heretofore acquired for the same purpose in fee to the lands, tenements and hereditaments required for the opening and extending of Cruger Avenue, from Baker Avenue to Rhineland Avenue and from White Plains Road to Bronx and Pelham Parkway, subject to the easements of the New York, Westchester and Boston Railroad that are necessary



to permit of operating the said railroad; Holland Avenue, from Baker Avenue to Hunt Avenue; Rhineland Avenue, from White Plains Road to Cruger Avenue, and Hunt Avenue, from Rhineland Avenue to Bear Swamp Road, subject to the easements of the New York, Westchester and Boston Railroad that are necessary to permit of operating the said railroad, in the Twenty-fourth Ward, Borough of The Bronx, City of New York, and the petition and order appointing Commissioners of Estimate and the Commissioner of Assessment in the above-entitled matter, heretofore duly entered and filed in the office of the Clerk of the County of Bronx on the 8th day of January, 1914, so as to conform to a map or plan adopted by the Board of Estimate and Apportionment October 23, 1914, and approved by the Mayor November 2, 1914, in which the width of Holland Avenue is decreased from 60 feet to 50 feet, by taking 5 feet from each side, and also to conform to a map or plan adopted by the Board of Estimate and Apportionment December 18, 1914, and approved by the Mayor December 28, 1914, in which a change is made in the alignment of Rhineland Avenue, the proceeding as now amended providing for the acquisition of title to Cruger Avenue, Holland Avenue, Rhineland Avenue and Hunt Avenue, between the limits named in the resolution of June 26, 1913, and subject to the easements provided for therein as the said streets are now laid out upon the map or plan of The City of New York.

Additional land and land not required for Cruger Avenue, from Baker Avenue to Rhineland Avenue and from White Plains Road to Bronx and Pelham Parkway, subject to an easement of the New York, Westchester and Boston Railroad; Holland Avenue, from Baker Avenue to Hunt Avenue; Rhineland Avenue, from White Plains Road to Cruger Avenue, and Hunt Avenue, from Rhineland Avenue to Bear Swamp Road, subject to an easement of the New York, Westchester and Boston Railroad, Borough of The Bronx, City of New York, according to resolution adopted February 5, 1915, by the Board of Estimate and Apportionment, being the following-described lots, pieces or parcels of land, viz.:

#### LAND NOT REQUIRED—HOLLAND AVENUE.

**Parcel "V."**  
Beginning at a point in the southern line of Morris Park Avenue distant 435.057 feet easterly from the intersection of said line with the eastern line of White Plains Road as these streets are legally acquired. Thence easterly along said southern line of Morris Park Avenue for 5.0 feet. Thence southerly deflecting 90° to the right for 834.961 feet to the northern line of Baker Avenue. Thence westerly along last-mentioned line for 5.10 feet. Thence northerly for 835.965 feet to the point of beginning.

**Parcel "W."**  
Beginning at a point in the southern line of Morris Park Avenue distant 490.057 feet easterly from the intersection of said line with the eastern line of White Plains Road as these streets are legally acquired. Thence easterly along said southern line of Morris Park Avenue for 5.0 feet. Thence southerly deflecting 90° to the right for 823.922 feet to the southern line of Baker Avenue. Thence westerly along last-mentioned line for 5.10 feet. Thence northerly for 824.925 feet to the point of beginning.

**Parcel "X."**  
Beginning at a point in the northern line of Morris Park Avenue, distant 435.057 feet easterly from the intersection of said line with the eastern line of White Plains Road as these streets are legally acquired. Thence easterly along said northern line of Morris Park Avenue for 5.0 feet. Thence northerly deflecting 90° to the left for 1,346.574 feet. Thence westerly deflecting 90° to the left for 5.0 feet. Thence southerly for 1,346.574 feet to the point of beginning.

**Parcel "Y."**  
Beginning at a point in the northern line of Morris Park Avenue, distant 490.057 feet easterly from the intersection of said line with the eastern line of White Plains Road as these streets are legally acquired. Thence easterly along said northern line of Morris Park Avenue for 5.0 feet. Thence northerly deflecting 90° to the left for 1,498.752 feet. Thence southerly deflecting 153° 45' 50" to the left for 11.31 feet. Thence still southerly for 1,488.607 feet to the point of beginning.

**Rhineland Avenue.**  
**Parcel "Z."**  
Beginning at a point in the eastern line of White Plains Road, distant 750.089 feet northerly from the intersection of said line with the northern line of Morris Park Avenue as these streets are legally acquired. Thence northerly along said eastern line of White Plains Road for 14.820 feet. Thence easterly deflecting 96° 06' 50.4" to the right for 139.141 feet. Thence westerly for 138.350 feet to the point of beginning.

**ADDITIONAL LAND REQUIRED—RHINELAND AVENUE.**  
**Parcel "A."**  
Beginning at a point in the western line of Cruger Avenue as being acquired, distant 745.089 feet northerly from the intersection of said line with the northern line of Morris Park Avenue as legally acquired. Thence northerly along said western line of Cruger Avenue for 5.0 feet. Thence westerly deflecting 90° to the left for 46.678 feet. Thence easterly for 46.945 feet to the point of beginning.

**Parcel "B."**  
Beginning at a point in the eastern line of White Plains Road, distant 837.64 feet northerly from the intersection of said line with the northern line of Morris Park Avenue as these streets are legally acquired. Thence northerly along said eastern line of White Plains Road for 11.143 feet. Thence easterly deflecting 90° to the right for 107.832 feet. Thence westerly for 108.406 feet to the point of beginning.

The land not required for Holland Avenue is shown on a map entitled "Map showing the reduction of width of Holland Avenue, from Baker Avenue to Hunt Avenue, and the adjustment of grades of the intersecting avenues necessitated thereby. Amendment of Section 37 and 40," which map was filed in the office of the President of the Borough of The Bronx on January 15, 1915, in the office of the Register of Bronx County on January 15, 1915, as Map No. 67, and in the office of the Corporation Counsel of The City of New York on or about the same date.

The additional land and land not required for Rhineland Avenue is shown on a map entitled "Map showing the change of lines of Rhineland Avenue, from White Plains Road to Matthews Avenue, and the discontinuing and closing of Sagamore Street, from Hunt Avenue to Bear Swamp Road, and the adjustment of grades of intersecting avenues and streets necessitated thereby. Amendment to Sections 37 and 40," which map was filed in the office of the President of the Borough of The Bronx on March 26, 1915, in the office of the Register of Bronx County on March 24, 1915, as Map No. 93, and in the office of the Corporation Counsel of The City of New York on or about the same date.

The additional land and land not required for Cruger, Holland, Rhineland and Hunt Avenues is located east of Bronx River.

That the Board of Estimate and Apportionment on the 5th day of February, 1915, duly fixed and determined the area of assessment for benefit in this amended proceeding to be as follows:

Beginning at a point on a line distant 100 feet northerly from and parallel with the northerly line of Bronx and Pelham Parkway South, the said distance being measured at right angles to Bronx and Pelham Parkway South, where it is intersected by the prolongation of a line midway between White Plains Road and Cruger Avenue, as these streets are laid out at Lydig Avenue, and running thence easterly along the said line parallel with Bronx and Pelham Parkway South to the intersection with the prolongation of a line midway between Cruger Avenue and Holland Avenue, as these streets are laid out at Lydig Avenue; thence southerly along the said line midway between Cruger Avenue and Holland Avenue and along the prolongation of the said line to the intersection with a line distant 100 feet northerly from and parallel with the northerly line of Bear Swamp Road as this street is laid out between Holland Avenue and Cruger Avenue, the said distance being measured at right angles to Bear Swamp Road; thence easterly along the said line parallel with Bear Swamp Road and along the prolongation of the said line to the intersection with the prolongation of a line distant 100 feet northerly from and parallel with the northerly line of Bear Swamp Road as this street adjoins Neil Avenue, the said distance being measured at right angles to Bear Swamp Road; thence easterly along the said line parallel with Bear Swamp Road and along the prolongation of the said line to the intersection with the prolongation of a line distant 100 feet easterly from and parallel with the easterly line of Hunt Avenue as this street adjoins Holland Avenue, the said distance being measured at right angles to Hunt Avenue; thence southerly along the said line parallel with Hunt Avenue and along the prolongation of the said line to the intersection with a line midway between Holland Avenue and Wallace Avenue, as these streets are laid out at Rhineland Avenue; thence southerly along the said line midway between Holland Avenue and Wallace Avenue and along the prolongation of the said line, to the intersection with a line distant 100 feet southerly from and parallel with the southerly line of Baker Avenue, the said distance being measured at right angles to Baker Avenue; thence westerly along the said line parallel with Baker Avenue to the intersection with the prolongation of a line midway between White Plains Road and Cruger Avenue as these streets are laid out at Morris Park Avenue; thence northerly along the said line midway between White Plains Road and Cruger Avenue and along the prolongation of the said line to the intersection with a line at right angles to White Plains Road and passing through a point on its easterly side midway between Rhineland Avenue and Morris Park Avenue; thence westerly along the said line at right angles to White Plains Road to the intersection with a line distant 200 feet westerly from and parallel with the easterly line of White Plains Road as this street is laid out at Rhineland Avenue, the said distance being measured at right angles to White Plains Road; thence northerly along the said line parallel with White Plains Road to the intersection with the northwesterly right of way line of the New York, Westchester and Boston Railroad; thence northeasterly along the said right of way line to the intersection with the prolongation of a line midway between Cruger Avenue and White Plains Road as these streets are laid out at Lydig Avenue; thence northerly along the said line midway between Cruger Avenue and White Plains Road and along the prolongation of the said line to the point or place of beginning.

Dated, New York, June 9th, 1915.  
FRANK L. POLK, Corporation Counsel,  
Municipal Building, Borough of Manhattan, City of New York. j9,19

#### Filing Preliminary Abstracts.

##### FIRST DEPARTMENT.

In the matter of the application of The City of New York, relative to acquiring title wherever the same has not been heretofore acquired for the same purpose, in fee to the lands, tenements and hereditaments required for the opening and extending of HOUGHTON AVENUE, from Bolton Avenue to the bulkhead line of Westchester Creek; of QUIMBY AVENUE, from White Plains Road to the bulkhead line of Westchester Creek; of STORY AVENUE, from White Plains Road to the bulkhead line of Westchester Creek; of HERMANY AVENUE, from White Plains Road to the bulkhead line of Westchester Creek; and of TURNBULL AVENUE, from White Plains Road to the bulkhead line of Westchester Creek, in the 24th Ward, Borough of The Bronx, City of New York, as amended and corrected by an order of the Supreme Court, First Department, dated December 10, 1914, and entered in the office of the Clerk of the County of Bronx on December 14, 1914, so as to conform to a map or plan adopted by the Board of Estimate and Apportionment May 15, 1914, on which Story Avenue, Hermany Avenue and Turnbull Avenue are discontinued in the block between Zerega Avenue and Westchester Creek; the proceeding as amended providing for the acquisition of title to Houghton Avenue, from Bolton Avenue to the bulkhead line of Westchester Creek; Quimby Avenue, from White Plains Road to the bulkhead line of Westchester Creek; Story Avenue, from White Plains Road to Zerega Avenue; Hermany Avenue, from White Plains Road to Zerega Avenue, and Turnbull Avenue, from White Plains Road to Zerega Avenue, as the aforesaid streets are now laid out upon the map or plan of The City of New York.

NOTICE IS HEREBY GIVEN TO ALL persons interested in the above entitled proceeding, and to the owner or owners, occupant or occupants of all houses and lots and improved and unimproved lands affected thereby, and to all others whom it may concern, to wit:

First.—That the undersigned, Commissioners of Estimate, have completed their estimate of damage, and that all persons interested in this proceeding, or in any of the lands, tenements and hereditaments and premises affected thereby, having any objection thereto, do file their said objections in writing, duly verified, with them at their office, Room 1557, 15th Floor, Municipal Building, Chambers and Centre Streets, in the Borough of Manhattan, in The City of New York, on or before the 7th day of July, 1915, and that the said Commissioners will hear parties so objecting, and for that purpose will be in attendance at their said office on the 9th day of July, 1915, at 2.30 o'clock p. m.

Second.—That the undersigned, Commissioner of Assessment, has completed his estimate of benefit and that all persons interested in this proceeding, or in any of the lands, tenements and hereditaments and premises affected thereby, having any objection thereto, do file their said objections in writing, duly verified, with him at his office, Room 1557, 15th Floor, Municipal Building, Chambers and Centre Streets, in the Borough of Manhattan, in The City of New York, on or before the 7th day of July, 1915, and that the said Commissioner will hear parties so objecting, and for that purpose will be in attendance at his said office on the 12th day of July, 1915, at 2.30 o'clock p. m.

Third.—That the Commissioner of Assessment has assessed any or all such lands, tenements and hereditaments and premises as are within the

area of assessment fixed and prescribed as the amended area of assessment for benefit by the Board of Estimate and Apportionment on the 26th day of June, 1914, and that the said amended area of assessment includes all those lands, tenements and hereditaments and premises situate and being in the Borough of The Bronx, in The City of New York, which, taken together, are bounded and described as follows, viz.:

Beginning at the point on the westerly bulkhead line of Westchester Creek where it is intersected by a line midway between Ludlow Avenue and Houghton Avenue, and running thence southerly along the said bulkhead line of Westchester Creek to the intersection with the prolongation of a line midway between Turnbull Avenue and Lafayette Avenue as these streets are laid out westerly from Zerega Avenue; thence westwardly along the said line midway between Turnbull Avenue and Lafayette Avenue, and along the prolongations of the said line to a point distant 100 feet westerly from the westerly line of White Plains Road, the said distance being measured at right angles to the line of White Plains Road; thence northwardly and always 100 feet westerly from and parallel with the westerly line of White Plains Road to the intersection with the prolongation of a line midway between Houghton Avenue and Quimby Avenue; thence westwardly along the prolongation of the said line midway between Houghton Avenue and Quimby Avenue to the intersection with a line midway between Bolton Avenue and Underhill Avenue; thence northwardly along the said line midway between Bolton Avenue and Underhill Avenue to the intersection with the prolongation of a line midway between Ludlow Avenue and Houghton Avenue as these streets are laid out at White Plains Road; thence easterly along a line always midway between Ludlow Avenue and Houghton Avenue, and along the prolongations of the said line to the point or place of beginning.

Fourth.—That the abstracts of said estimate of damage and of said assessment for benefit, together with the damage and benefit maps, and also all the affidavits, estimates, proofs and other documents used by the Commissioners of Estimate and by the Commissioner of Assessment in making the same, have been deposited in the Bureau of Street Openings in the Law Department of The City of New York, Room 1529, 15th Floor, Municipal Building, Chambers and Centre Streets, in the Borough of Manhattan, in said City, there to remain until the 9th day of July, 1915.

Fifth.—That, provided there be no objections filed to either of said abstracts, the reports as to awards and as to assessments for benefit herein will be presented for confirmation to the Supreme Court of the State of New York, First Department, at a Special Term thereof, Part III, to be held in the County Court House in the Borough of Manhattan, in The City of New York, on the 15th day of October, 1915, at the opening of the Court on that day.

Sixth.—In case, however, objections are filed to the foregoing abstracts of estimate and assessment, or to either of them, the motion to confirm the reports as to awards and as to assessments shall stand adjourned to the date to be hereafter specified in the notice provided in such cases to be given in relation to filing the final reports, pursuant to Sections 981 and 984 of the Greater New York Charter, as amended by Chapter 658 of the Laws of 1906.

Dated New York, June 14, 1915.  
JOHN I. HYNES, Chairman; ELY NEUMANN, MARTIN C. DYER, Commissioners of Estimate; ELY NEUMANN, Commissioner of Assessment.  
JOEL J. SQUIER, Clerk. j17,jy3

##### FIRST DEPARTMENT.

In the Matter of the Application of The City of New York, relative to acquiring title, wherever the same has not been heretofore acquired for the same purpose in fee, to the lands, tenements and hereditaments required for the opening and extending of WALLACE AVENUE, from Baker Avenue to Bear Swamp Road; BARNES AVENUE, from Baker Avenue to Bear Swamp Road; MATTHEWS AVENUE, from Baker Avenue at a point about 149 feet east of its intersection with the easterly line of Barnes Avenue to Bear Swamp Road; and MULINER AVENUE, from Morris Park Avenue to Bear Swamp Road, in the 24th Ward, Borough of The Bronx, City of New York.

NOTICE IS HEREBY GIVEN TO ALL persons interested in the above-entitled proceeding, and to the owner or owners, occupant or occupants, of all houses and lots and improved and unimproved lands affected thereby, and to all others whom it may concern, to wit:

First.—That the undersigned, Commissioners of Estimate, have completed their estimate of damage, and that all persons interested in this proceeding, or in any of the lands, tenements and hereditaments and premises affected thereby, having any objection thereto, do file their said objections in writing, duly verified, with them at their office, Room 1557, 15th Floor, Municipal Building, Chambers and Centre Streets, in the Borough of Manhattan, in The City of New York, on or before the 2nd day of July, 1915, and that the said Commissioners will hear parties so objecting, and for that purpose will be in attendance at their said office on the 7th day of July, 1915, at 10 o'clock A. M.

Second.—That the undersigned, Commissioner of Assessment, has completed his estimate of benefit and that all persons interested in this proceeding, or in any of the lands, tenements and hereditaments and premises affected thereby, having any objection thereto, do file their said objections in writing, duly verified, with him at his office, Room 1557, 15th Floor, Municipal Building, Chambers and Centre Streets, in the Borough of Manhattan, in The City of New York, on or before the 2nd day of July, 1915, and that the said Commissioner will hear parties so objecting, and for that purpose will be in attendance at his said office on the 8th day of July, 1915, at 10 o'clock A. M.

Third.—That the Commissioner of Assessment has assessed any or all of such lands, tenements and hereditaments and premises as are within the area of assessment fixed and prescribed as the area of assessment for benefit by the Board of Estimate and Apportionment on the 16th day of November, 1911, and that the said area of assessment includes all those lands, tenements and hereditaments and premises situate and being in the Borough of The Bronx, in The City of New York, which, taken together, are bounded and described as follows, viz.:

Beginning at a point on the southeasterly right-of-way line of the New York, Westchester and Boston Railway where it is intersected by the prolongation of a line distant 100 feet northeasterly from and parallel with the northeasterly line of Bear Swamp road as this street is laid out between Matthews Avenue and Barnes Avenue, the said distance being measured at right angles to Bear Swamp road and running thence southeasterly along the said line parallel with Bear Swamp road and along the prolongation of the said line to the intersection with a line bisecting the angle formed by the intersection of the prolongations of the easterly line of Muliner Avenue and the westerly line of Bear Swamp road as these streets are laid out where they adjoin Morris Park Avenue; thence southerly along the said bisecting line to the intersection with a line midway between Morris Park Avenue and Kinsella Street; thence west-

wardly along the said line midway between Morris Park Avenue and Kinsella Street to the intersection with a line bisecting the angle formed by the intersection of the prolongations of the easterly line of Matthews Avenue and the westerly line of Bear Swamp road as these streets are laid out between Kinsella Street and Van Nest Avenue; thence southwardly along the said bisecting line to the intersection with a line distant 100 feet southerly from and parallel with the southerly line of Van Nest Avenue, as this street is laid out where it adjoins Bear Swamp road on the west, the said distance being measured at right angles to Van Nest Avenue; thence westwardly along the said line parallel with Van Nest Avenue to a point distant 100 feet easterly from the easterly line of Matthews Avenue; thence southwardly and westwardly and always distant 100 feet easterly and southerly from the easterly and southerly line of Matthews Avenue and of Baker Avenue to the intersection with the prolongation of a line midway between Wallace Avenue and Holland Avenue; thence northwardly along the said line midway between Wallace Avenue and Holland Avenue and along the prolongations of the said line to the intersection with the southeasterly right-of-way line of the New York, Westchester and Boston Railway; thence northeasterly along the said right-of-way line to the point or place of beginning.

Fourth.—That the abstracts of said estimate of damage and of said assessment for benefit, together with the damage and benefit maps, and also all the affidavits, estimates, proofs and other documents used by the Commissioners of Estimate and by the Commissioner of Assessment in making the same, have been deposited in the Bureau of Street Openings in the Law Department of The City of New York, Room 1529, 15th Floor, Municipal Building, Chambers and Centre Streets, in the Borough of Manhattan, in said City, there to remain until the 2nd day of July, 1915.

Fifth.—That, provided there be no objections filed to either of said abstracts, the reports as to awards and as to assessments for benefit herein will be presented for confirmation to the Supreme Court of the State of New York, First Department, at a Special Term thereof, Part III, to be held in the County Court House in the Borough of Manhattan, in The City of New York, on the 14th day of October, 1915, at the opening of the Court on that day.

Sixth.—In case, however, objections are filed to the foregoing abstracts of estimate and assessment, or to either of them, the motion to confirm the reports as to awards and as to assessments shall stand adjourned to the date to be hereafter specified in the notice provided in such cases to be given in relation to filing the final reports, pursuant to Sections 981 and 984 of the Greater New York Charter, as amended by Chapter 658 of the Laws of 1906.

Dated, New York, May 28th, 1915.  
EDWARD D. DOWLING, Chairman; RALPH WEIL, FRANCIS P. KENNEY, Commissioners of Estimate, EDWARD D. DOWLING, Commissioner of Assessment.  
JOEL J. SQUIER, Clerk. j12,29

#### SUPREME COURT—SECOND DEPARTMENT.

##### Hearings on Qualifications.

##### SECOND DEPARTMENT.

In the Matter of the Application of The City of New York, relative to acquiring title in fee to AVENUE Q from Stillwell Avenue to Gravesend Avenue and from Ocean Parkway to East 12th Street, excepting the right of way of the New York and Sea Beach Railroad; WEST 7TH STREET from Avenue Q to Kings Highway; WEST 8TH STREET from Avenue Q to Kings Highway, and WEST 9TH STREET from Avenue Q to Kings Highway, in the 30th and 31st Wards, in the Borough of Brooklyn, The City of New York.

NOTICE IS HEREBY GIVEN THAT FRANCIS X. CARMODY, Frederick A. M. Burrell and Walter F. Clayton were appointed by an order of the Supreme Court made and entered the 14th day of June, 1915, Commissioner of Estimate and Francis X. Carmody Commissioner of Assessment in the above-entitled proceeding.

NOTICE IS ALSO GIVEN that the above-named Commissioners will attend at a Special Term for the hearing of motions, appointed to be held at the Kings County Court House in the Borough of Brooklyn, The City of New York, on the 2d day of July, 1915, on the opening of the Court on that day, or as soon thereafter as counsel can be heard; and at said time and place, or at such other time and place as the Court may direct, the said Commissioners may be examined under oath as to their qualifications to act, and are subject to challenge by any party or persons interested in this proceeding, as provided by Section 973 of Title 4 of Chapter XVII of the Charter of The City of New York. Dated, New York, June 19th, 1915.  
FRANK L. POLK, Corporation Counsel. j19,30

##### SECOND DEPARTMENT.

In the Matter of the Application of The City of New York, relative to acquiring title in fee to 64TH STREET from New Utrecht Avenue to West Street, excluding the right of way of the New York and Sea Beach Railroad; and 65TH STREET from New Utrecht Avenue to 18th Avenue, in the 30th and 31st Wards, in the Borough of Brooklyn, The City of New York.

NOTICE IS HEREBY GIVEN THAT ERNEST H. PILSBURY, William A. Alcock and Hugh J. McCormack were appointed by an order of the Supreme Court made and entered the 14th day of June, 1915, Commissioner of Estimate and Ernest H. Pilsbury Commissioner of Assessment in the above-entitled proceeding.

NOTICE IS ALSO GIVEN that the above-named Commissioners will attend at a Special Term for the hearing of motions, appointed to be held at the Kings County Court House in the Borough of Brooklyn, The City of New York, on the 2d day of July, 1915, on the opening of the Court on that day, or as soon thereafter as counsel can be heard; and at said time and place, or at such other time and place as the Court may direct, the said Commissioners may be examined under oath as to their qualifications to act, and are subject to challenge by any party or persons interested in this proceeding, as provided by Section 973 of Title 4 of Chapter XVII of the Charter of The City of New York. Dated, New York, June 19th, 1915.  
FRANK L. POLK, Corporation Counsel. j19,30

#### Applications to Amend Proceedings.

##### SECOND DEPARTMENT.

In the Matter of the Application of The City of New York, relative to acquiring title, wherever the same has not been heretofore acquired for the same purpose in fee, to the lands, tenements and hereditaments required for the opening and extending of UNION STREET from New York Avenue to Rochester Avenue, and from Ralph Avenue to East New York Ave-



nue, in the 24th and 29th Wards, in the Borough of Brooklyn, City of New York.

**NOTICE IS HEREBY GIVEN THAT AN** application will be made to the Supreme Court at a Special Term thereof for the hearing of motions, to be held in and for the County of Kings, at the County Court House in the Borough of Brooklyn, City of New York, on the 28th day of June, 1915, at the opening of Court on that day, or as soon thereafter as counsel can be heard, for an order amending the above entitled proceeding so as to eliminate therefrom the land lying within the lines of Union Street between Kingston Avenue and Albany Avenue, excepting the northerly half of the street from Albany Avenue to a point distant 100 feet westerly therefrom, and to further amend said proceeding by substituting the area of assessment fixed by the Board of Estimate and Apportionment by resolution dated December 18th, 1914, for the area of assessment heretofore fixed by the Board of Estimate and Apportionment by resolution dated December 30th, 1909, and as amended by resolution dated December 15th, 1910, and for such other and further relief as in the premises may be just and proper.

Dated, New York, June 15, 1915.  
FRANK L. POLK, Corporation Counsel,  
Attorney for The City of New York, 166 Montague Street, Brooklyn, N. Y. j15,25

#### Filing Final Reports.

#### SECOND DEPARTMENT.

In the Matter of the Application of The City of New York, relative to acquiring title in fee, wherever the same has not been heretofore acquired, to the lands and premises required for the opening and extending of PROSPECT STREET, from Hunter Avenue to Webster Avenue, in the First Ward, Borough of Queens, City of New York.

**NOTICE IS HEREBY GIVEN THAT THE** final supplemental and amended reports of the Commissioners of Estimate and of the Commissioner of Assessment in the above-entitled matter will be presented for confirmation to the Supreme Court of the State of New York, Second Department, at a Trial Term thereof, Part I, to be held at the Queens County Court House, Long Island City, Borough of Queens, in the City of New York, on the 25th day of June, 1915, at the opening of Court on that day; and that the said final supplemental and amended reports have been deposited in the Office of the Clerk of the County of Queens, there to remain for and during the space of five days, as required by law.

Dated, New York, June 18th, 1915.  
GEO. E. BLACKWELL, HOWARD SUTPHIN, Commissioners of Estimate. GEO. E. BLACKWELL, Commissioner of Assessment.  
WALTER C. SHEPPARD, Clerk. j18,23

#### SECOND DEPARTMENT.

In the Matter of the Application of The City of New York, relative to acquiring title in fee to the lands, tenements and hereditaments required for the purpose of opening and extending THE PUBLIC PLACE, bounded by Meeker Avenue, Monitor Street and Engert Avenue, in the 17th Ward of the Borough of Brooklyn, The City of New York.

**NOTICE IS HEREBY GIVEN THAT THE** final report of the Commissioners of Estimate and Commissioner of Assessment in the above-entitled matter will be presented for confirmation to the Supreme Court of the State of New York, Second Department, at a Special Term thereof to be held in the County Court House in the Borough of Brooklyn, City of New York, on the 25th day of June, 1915, at 10:00 o'clock in the forenoon of that day, and that the said final report has been deposited in the office of the Clerk of the County of Kings, there to remain for and during the space of five days, as required by law.

Dated, New York, June 18th, 1915.  
CLARENCE W. DONOVAN, DANIEL M. HURLEY, THOMAS O'NEILL, Commissioners of Estimate. CLARENCE W. DONOVAN, Commissioner of Assessment. j18,23

#### Filing Preliminary Abstracts.

#### SECOND DEPARTMENT.

In the Matter of the Application of The City of New York, relative to acquiring title, wherever the same has not been heretofore acquired for the same purpose in fee, to the lands, tenements and hereditaments required for the opening and extending of SEVENTY-EIGHTH STREET from Narrows Avenue to the westerly line of New Utrecht Avenue and from the easterly line of New Utrecht Avenue to Stillwell Avenue, in the 30th and 31st Wards, Borough of Brooklyn, The City of New York.

**NOTICE IS HEREBY GIVEN TO ALL PERSONS** interested in the above-entitled proceeding, and to the owner or owners, occupant or occupants, of all houses and lots and improved and unimproved lands affected thereby, and to all others whom it may concern, to wit:

**First.**—That the undersigned, Commissioners of Estimate, have completed their amended and supplemental estimate of damage, and that all persons interested in this proceeding, or in any of the lands, tenements and hereditaments and premises affected thereby, having any objection thereto, do file their said objections in writing, duly verified, with them at their office, No. 166 Montague Street, in the Borough of Brooklyn, in the City of New York, on or before the 30th day of June, 1915, and that the said Commissioners will hear parties so objecting, and for that purpose will be in attendance at their said office on the first day of July, 1915, at 2 o'clock P. M.

**Second.**—That the undersigned, Commissioner of Assessment, has completed his amended and supplemental estimate of benefit and that all persons interested in this proceeding, or in any of the lands, tenements and hereditaments and premises affected thereby, having any objection thereto, do file their said objections in writing, duly verified, with him at his office, No. 166 Montague Street, in the Borough of Brooklyn, in the City of New York, on or before the 30th day of June, 1915, and that the said Commissioner will hear parties so objecting, and for that purpose will be in attendance at his said office on the second day of July, 1915, at 2 o'clock P. M.

**Third.**—That the Commissioner of Assessments has assessed any or all of such lands, tenements and hereditaments and premises as are within the area of assessment fixed and prescribed as the area of assessment for benefit by the Board of Estimate and Apportionment on the 26th day of March, 1909, and that the said area of assessment includes all those lands, tenements and hereditaments and premises situate and being in the Borough of Brooklyn, in the City of New York, which, taken together, are bounded and described as follows, viz.:

Beginning at a point on the easterly line of Stillwell Avenue, where it is intersected by the prolongation of a line midway between Seventy-seventh street and Seventy-eighth street, and running thence easterly at right angles to Stillwell Avenue, a distance of 100 feet; thence southwardly and parallel with Stillwell Avenue to the intersection with a line at right angles to

Stillwell Avenue and passing through a point on its westerly side where it is intersected by the prolongation of a line midway between Seventy-eighth street and Seventy-ninth street; thence westwardly along the said line at right angles to Stillwell Avenue to its westerly side; thence northwardly along a line always midway between Seventy-eighth street and Seventy-ninth street, and along the prolongation of the said line to the intersection with a line bisecting the angle formed by the intersection of the prolongations of the centre lines of Seventy-eighth street and Seventy-ninth street, as laid out between Narrows Avenue and First Avenue; thence northwardly along the said bisecting line to the intersection with a line distant 100 feet northwesterly from and parallel with the northwesterly line of Narrows Avenue, the said distance being measured at right angles to the line of Narrows Avenue; thence northeastwardly and parallel with Narrows Avenue to the intersection with the prolongation of a line midway between Seventy-seventh street and Seventy-eighth street; thence southeastwardly along a line always midway between Seventy-seventh street and Seventy-eighth street, and along the prolongations of the said line to the point or place of beginning.

**Fourth.**—That the amended and supplemental abstracts of said estimate of damage and of said assessment for benefit, together with the damage and benefit maps, and also all the affidavits, estimates, proofs and other documents used by the Commissioners of Estimate and by the Commissioner of Assessment in making the same, have been deposited in the Bureau of Street Openings in the Law Department of The City of New York, No. 166 Montague Street, in the Borough of Brooklyn, in said City, there to remain until the 2nd day of July, 1915.

**Fifth.**—That, provided there be no objections filed to either of said abstracts, the reports as to awards and as to assessments for benefit herein will be presented for confirmation to the Supreme Court of the State of New York, Second Department, at a Special Term thereof, to be held in the County Court House, in the Borough of Brooklyn, in the City of New York, on the 25th day of August, 1915, at the opening of the Court on that day.

**Sixth.**—In case, however, objections are filed to the foregoing abstracts of estimate and assessment, or to either of them, the motion to confirm the reports as to awards and as to assessments shall stand adjourned to the date to be hereafter specified in the notice provided in such cases to be given in relation to filing the final reports, pursuant to Sections 981 and 984 of the Greater New York Charter, as amended by Chapter 658 of the Laws of 1906.

Dated, New York, June 18th, 1915.  
CLINTON S. HARRIS, HUGH McTERNAN, CHARLES F. MURPHY, Commissioners of Estimate. CLINTON S. HARRIS, Commissioner of Assessment. j18,29

#### SECOND DEPARTMENT.

In the Matter of the Application of The City of New York, relative to acquiring title, wherever the same has not been heretofore acquired for the same purpose in fee, to the lands, tenements and hereditaments required for the opening and extending of SACKMAN STREET, from Livonia Avenue to Riverdale Avenue, and from Newport Street to a point 220 feet North of Vienna Avenue, in the 26th Ward, Borough of Brooklyn, The City of New York.

**NOTICE IS HEREBY GIVEN TO ALL PERSONS** interested in the above-entitled proceeding, and to the owner or owners, occupant or occupants, of all houses and lots and improved and unimproved lands affected thereby, and to all others whom it may concern, to wit:

**First.**—That the undersigned, Commissioners of Estimate, have completed their estimate of damage, and that all persons interested in this proceeding, or in any of the lands, tenements and hereditaments and premises affected thereby, having any objection thereto, do file their said objections in writing, duly verified, with them at their office, No. 166 Montague Street, in the Borough of Brooklyn, in the City of New York, on or before the 30th day of June, 1915, and that the said Commissioners will hear parties so objecting, and for that purpose will be in attendance at their said office on the 2nd day of July, 1915, at 3 o'clock P. M.

**Second.**—That the undersigned, Commissioner of Assessment, has completed his estimate of benefit and that all persons interested in this proceeding, or in any of the lands, tenements and hereditaments and premises affected thereby, having any objection thereto, do file their said objections in writing, duly verified, with him at his office, No. 166 Montague Street, in the Borough of Brooklyn, in the City of New York, on or before the 30th day of June, 1915, and that the said Commissioner will hear parties so objecting, and for that purpose will be in attendance at his said office on the 6th day of July, 1915, at 3 o'clock P. M.

**Third.**—That the Commissioner of Assessments has assessed any or all of such lands, tenements and hereditaments and premises as are within the area of assessment fixed and prescribed as the area of assessment for benefit by the Board of Estimate and Apportionment on the 12th day of December, 1915, and that the said area of assessment includes all those lands, tenements and hereditaments and premises situate and being in the Borough of Brooklyn, in the City of New York, which, taken together, are bounded and described as follows, viz.:

1. Bounded on the north by a line distant 100 feet northerly from and parallel with the northerly line of Livonia Avenue, the said distance being measured at right angles to Livonia Avenue; on the east by a line midway between Sackman Street and Powell Street; on the south by the northerly line of Riverdale Avenue; and on the west by a line midway between Sackman Street and Christopher Avenue.

2. Bounded on the north by the southerly line of Newport Street; on the east by a line midway between Sackman Street and Powell Street; on the south by the northerly right of way line of the Manhattan Beach Division of the Long Island Railroad; and on the west by a line midway between Sackman Street and Christopher Avenue.

**Fourth.**—That the abstracts of said estimate of damage and of said assessment for benefit, together with the damage and benefit maps, and also all the affidavits, estimates, proofs and other documents used by the Commissioners of Estimate and by the Commissioner of Assessment in making the same, have been deposited in the Bureau of Street Openings in the Law Department of The City of New York, No. 166 Montague Street, in the Borough of Brooklyn, in said City, there to remain until the 11th day of July, 1915.

**Fifth.**—That, provided there be no objections filed to either of said abstracts, the reports as to awards and as to assessments for benefit herein will be presented for confirmation to the Supreme Court of the State of New York, Second Department, at a Special Term thereof, to be held in the County Court House, in the Borough of Brooklyn, in the City of New York, on the 11th day of August, 1915, at the opening of the Court on that day.

**Sixth.**—In case, however, objections are filed to the foregoing abstracts of estimate and assessment, or to either of them, the motion to confirm the reports as to awards and as to assessment shall stand adjourned to the date to be

hereafter specified in the notice provided in such cases to be given in relation to filing the final reports, pursuant to Sections 981 and 984 of the Greater New York Charter, as amended by Chapter 658 of the Laws of 1906.

Dated, New York, June 11th, 1915.  
THOMAS C. WHITLOCK, F. MATTHEW SAAUZE, FRANK W. HOLMES, Commissioners of Estimate. FRANK W. HOLMES, Commissioner of Assessment. j11,28

#### Filing Bill of Costs.

#### SECOND DEPARTMENT.

In the Matter of the Application of The City of New York, relative to acquiring title, wherever the same has not been heretofore acquired for the same purpose in fee, to the lands, tenements and hereditaments required for the opening and extending of QUEENS BOULEVARD, from Van Dam Street to Hillside Avenue, in the 1st, 2d and 4th Wards, Borough of Queens, City of New York.

**NOTICE IS HEREBY GIVEN THAT THE** bill of costs, charges and expenses incurred by reason of the proceedings in the above-entitled matter up to and including May 26th, 1915, will be presented for taxation to one of the Justices of the Supreme Court of the State of New York, Second Department, at a Trial Term thereof, Part I, to be held at the Queens County Court House, Long Island City, in the Borough of Queens, in the City of New York, on the 25th day of June, 1915, at 10 o'clock in the forenoon of that day, or as soon thereafter as Counsel can be heard thereon; and that the said bill of costs, charges and expenses has been deposited in the Office of the Clerk of the County of Queens, there to remain for and during the space of ten days, as required by law.

Dated, New York, June 12th, 1915.  
LEANDER B. FABER, HARRY R. GELWICKS, JOHN J. CONNOLLY, Commissioners of Estimate. WALTER C. SHEPPARD, Clerk. j12,23

#### SECOND DEPARTMENT.

In the Matter of the Application of The City of New York, relative to acquiring title in fee, wherever the same has not been heretofore acquired, to the lands, tenements and hereditaments required for the opening and extending of 71ST STREET, from 8th Avenue to 13th Avenue; OVINGTON AVENUE, from Stewart Avenue to 7th Avenue; 70TH STREET, from 7th Avenue to 11th Avenue, in the 30th Ward, Borough of Brooklyn, The City of New York.

**NOTICE IS HEREBY GIVEN THAT THE** bill of costs, charges and expenses incurred by reason of the proceedings in the above-entitled matter will be presented for taxation to one of the Justices of the Supreme Court of the State of New York, Second Department, at a Special Term thereof, to be held at the County Court House in the Borough of Brooklyn, in the City of New York, on the 22nd day of June, 1915, at 10:00 o'clock in the forenoon of that day, or as soon thereafter as Counsel can be heard thereon; and that the said bill of costs, charges and expenses has been deposited in the office of the Clerk of the County of Kings, there to remain for and during the space of ten days, as required by law.

Dated, New York, June 9th, 1915.  
EDMOND HUERSTEL, HIRAM THOMAS, JOS. F. CURREN, Commissioners of Estimate. EDMOND HUERSTEL, Commissioner of Assessment. j9,19

#### NOTICE TO BIDDERS AT SALES OF OLD BUILDINGS, ETC.

**TERMS AND CONDITIONS UNDER WHICH BUILDINGS, ETC., WILL BE SOLD FOR REMOVAL FROM CITY PROPERTY.**

**THE BUILDINGS AND APPURTENANCES** thereto will be sold to the highest bidder, who must pay cash or certified check, drawn to the order of the Comptroller of The City of New York, and must also give a certified check or cash in half the amount of the purchase price as security for the faithful performance of the terms and conditions of the sale. Where the amount of the purchase price does not equal or exceed the sum of \$50, the sum of \$50 shall be the amount of the security to be deposited. This security may at any time after the expiration of the contract period be applied by the City to the cost of completing any of the work required under the contract, but unfinished at the expiration of the contract period.

The purchaser shall not lease, occupy, cause or permit the building or buildings, etc., purchased by him to be used or occupied for any purpose other than that of their speedy removal, nor shall he collect any rental or other revenue for the use of either the land or the buildings, etc., situated thereon. The breach of either or any of these conditions shall forthwith void the sale and cause immediate forfeiture of the purchase money and the security deposited for the faithful performance of the conditions of the sale. The placing therein or permitting the occupancy of any such building by any tenant free, for rent or otherwise, excepting the necessary watchmen or the workmen engaged in the actual demolition thereof, shall of itself be a breach of the above conditions of sale.

The sale will be as of the condition of the property on date of delivery thereof to the purchaser. The City of New York will not be responsible for any change or loss which may occur in the condition of the buildings, or their appurtenances between the time of the sale thereof and the time of delivering possession to the purchaser, after being properly vacated of all tenants. The sale and delivery to purchaser will be made as nearly together as the circumstances of vacating the structures of their tenants will permit.

All the material of the buildings, sheds, walks, structures and cellars of whatsoever nature, with their exterior and interior fixtures, appurtenances and foundations of all kinds, except the exterior walls of the buildings and their foundations and the sidewalks and curb in front of said buildings, extending within the described area, shall be torn down and removed from the premises. None of the dirt, debris or waste resulting from demolition shall be allowed to remain on the premises, except old mortar or plaster only, which may be left, but not higher at any point than two feet below the curb opposite that point. The exterior walls and their foundations shall be taken down only to a plane whose elevation shall be the level of the curb in front of the building. Where there is no curb the elevation of the surrounding ground shall be considered curb level. All wells, cesspools, sinks, etc., existing on the property must be filled to the level of the surrounding ground with clean earth.

The purchaser at the sale shall also withdraw and remove all abandoned water taps and old service mains, and in place thereof cause to be inserted a brass plug in the main water pipe in the street, in compliance with the rules and regulations of the Department of Water Supply, Gas and Electricity, and furnish the Department of Finance with a certificate from the Department of Water Supply, Gas and Electricity that this has been performed.

The purchaser at the sale shall also remove all

house sewer connections to the main sewer in the street and the openings of the main sewer in street shall be properly closed in compliance with the directions of the Bureau of Sewers in the Borough in which the buildings are situated, and furnish the Department of Finance with a certificate from the Bureau of Sewers that the work has been properly performed.

The permit for all opening in the street to be obtained by and at the expense of the purchaser of the building.

Failure to remove said buildings, appurtenances, or any part thereof, within thirty days from the day of possession will work forfeiture of ownership of such buildings, appurtenances, or portion as shall then be left standing, together with all moneys paid by said purchaser on account thereof at the time of the sale, and the bidder's assent to the above conditions being understood to be implied by the act of bidding, and The City of New York will, without notice to the purchaser, cause the same to be removed, and the cost and expense thereof charged against the security above mentioned.

The work of removal must be carried on in every respect in a thorough and workmanlike manner, and must be completed within thirty days from the day of possession, and the successful bidder will provide and furnish all materials of labor and machinery necessary thereto, and will place proper and sufficient guards and fences and warning signs by day and night for the prevention of accidents, and will indemnify and save harmless The City of New York, its officers, agents and servants, and each of them, against any and all suits and actions, claims and demands of every name and description brought against it, them or any of them, and against and from all damage and costs to which it, they or any of them be put by reason of injury to the person or property of another, resulting from negligence or carelessness in the performance of the work, or in guarding the same, or from any improper or defective materials or machinery, implements or appliances used in the removal of said buildings.

Where party walls are found to exist between buildings purchased by different bidders, the materials of said party walls shall be understood to be equally divided between the separate purchasers.

Party walls and fences, when existing against adjacent property not sold, shall not be taken down. All furrings, plaster, chimneys, protecting brick, etc., on the faces of such party walls are to be taken down and removed. The walls shall be made permanently self-supporting, beam holes, etc., bricked up, and the wall pointed and made to exclude wind and rain and present a clean exterior. The roofs and adjacent buildings shall be properly flashed and nailed and made watertight where they have been disturbed by the operations of the Contractor.

The Comptroller of The City of New York reserves the right on the day of sale to withdraw from sale any of the buildings, parts of buildings and machinery included therein, or to reject any and all bids; and it is further

Resolved, That, while the said sale is held under the supervision of the Commissioners of the Sinking Fund, the Comptroller is authorized to cause the sale to be advertised and to direct the sale thereof as financial officer of the City.

#### PROPOSALS FOR BIDS AND ESTIMATES FOR THE CITY OF NEW YORK.

#### NOTICE TO CONTRACTORS.

#### GENERAL INSTRUCTIONS TO BIDDERS.

The person or persons making a bid or estimate for any services, work, materials or supplies for The City of New York, or for any of its departments, bureaus or offices, shall furnish the same in a sealed envelope, indorsed with the title of the supplies, materials, work or services for which the bid or estimate is made, with his or their name or names and the date of presentation to the President or Board or to the head of the Department at his or its office, on or before the date and hour named in the advertisement for the same, at which time and place the estimates received will be publicly opened by the President or Board or head of said Department and read, and the award of the contract made according to law as soon thereafter as practicable.

Each bid or estimate shall contain the name and place of residence of the person making the same, and names of all persons interested with him therein, and, if no other person be so interested, it shall distinctly state that fact; also, that it is made without any connection with any other person making an estimate for the same purpose, and is in all respects fair and without collusion or fraud, and that no member of the Board of Aldermen, head of a department, chief of a bureau, deputy thereof, or clerk therein, or other officer of The City of New York is, shall be or become interested, directly or indirectly, as contracting party, partner, stockholder, surety or otherwise in or in the performance of the contract, or in the supplies, work or business to which it relates, or in any portion of the profits thereof. The bid or estimate must be verified by the oath, in writing, of the party or parties making the estimate that the several matters stated herein are in all respects true.

No bid or estimate will be considered unless, as a condition precedent to the reception or consideration of any proposal, it be accompanied by a certified check upon one of the State or National banks of The City of New York, drawn to the order of the Comptroller, or money or corporate stock or certificates of indebtedness of any nature issued by The City of New York, which the Comptroller shall approve as of equal value with the security required in the advertisement to the amount of not less than three nor more than five per centum of the amount of the bond required, as provided in section 420 of the Greater New York Charter.

The amount shall be as specified in the proposals or instructions to bidders and shall not be in excess of 5 per cent.

The certified check or money should not be inclosed in the envelope containing the bid or estimate, but should be either inclosed in a separate envelope addressed to the head of the Department, President or Board, or submitted personally upon the presentation of the bid or estimate.

For particulars as to the quantity and quality of the supplies, or the nature and extent of the work, reference must be made to the specifications, schedules, plans, etc., on file in the said office of the President, Board or Department.

No bid shall be accepted from or contract awarded to any person who is in arrears to The City of New York upon debt or contract, or who is a defaulter, as surety or otherwise, upon any obligation to the City.

The contract must be bid for separately. The right is reserved in each case to reject all bids or estimates if it is deemed to be for the interest of the City so to do.

Bidders will write out the amount of their bids or estimates in addition to inserting the same in figures.

Bidders are requested to make their bids or estimates upon the blank forms prepared and furnished by the City, a copy of which, with the proper envelope in which to inclose the bid, together with a copy of the contract, including the specifications, in the form approved by the Corporation Counsel, can be obtained upon application therefor at the office of the Department for which the work is to be done. Plans and drawings of construction work may also be seen there.