

THE CITY RECORD.

VOL. XLV. NUMBER 13505.

NEW YORK, MONDAY, OCTOBER 15, 1917.

PRICE, 3 CENTS.

THE CITY RECORD.

OFFICIAL JOURNAL OF THE CITY OF NEW YORK.
Published Under Authority of Section 1526, Greater New York Charter, by the
BOARD OF CITY RECORD.
JOHN PURROY MITCHEL, Mayor.
LAMAR HARDY, CORPORATION COUNSEL. WILLIAM A. PRENDERGAST, COMPTROLLER.

SUPERVISOR'S OFFICE, MUNICIPAL BUILDING, 8th floor.
Published daily, at 9 a. m., except legal holidays, at Nos. 96 and 98 Reade st. (north side), between West Broadway and Church st., Manhattan, New York City.
Subscription, \$9.30 a year, exclusive of supplements. Daily issue, 3 cents a copy.
SUPPLEMENTS: Civil List (containing names, salaries, etc., of the City employees). Two Dollars; Official Canvass of Votes, 10 cents; Registry Lists, 5 cents each assembly district; Law Department Supplement, 10 cents; Annual Assessed Valuation of Real Estate, 25 cents each section; postage extra.
ADVERTISING: Copy for publication in the City Record must be received at least TWO (2) days before the date fixed for the first insertion; when proof is required for correction before publication, copy must be received THREE (3) days before the date fixed for the first insertion. COPY for publication in the corporation newspapers of Brooklyn must be received at least THREE (3) days before the date fixed for the first insertion.
Entered as Second-class Matter, Post Office at New York City.

TABLE OF CONTENTS.

Armory Board—	Manhattan, Borough of—
Proposals	Bureau of Buildings—Bulletin No. 19
Assessors, Board of—	—Rules Governing the Issuance
Completion of Assessments	of Permits for the Installation and
Bellevue and Allied Hospitals—	Alteration of Plumbing Work
Proposals	Proposals
Board Meetings	Municipal Civil Service Commission—
Bronx, Borough of—	Notices of Examinations
Proposals	Proposed Amendment to Rules and
Report of Bureau of Buildings for	Classification
Week Ended October 6, 1917	New York Supreme Court—Schoharie,
Brooklyn, Borough of—	Delaware and Greene Counties—
Proposals	Application for Appointment of Com-
Changes in Departments, etc.	missioners
Docks and Ferries, Department of—	Notice to Bidders at Sales of Old Build-
Proposals	ings, etc.
Education, Department of—	Official Directory
Proposals	Police Department—
Elections, Board of—	Auction Sale
Proposals	Owners Wanted for Unclaimed Prop-
Estimate and Apportionment, Board of—	erty
Notices of Public Hearings—Franchise	Proposals
Matters	Public Charities and Health, Departments
Notices of Public Hearings—Public	of—
Improvement Matters	Proposals
Public Hearings	Report for Week Ended September
Public Hearings for Taxpayers—	29, 1917
Budget for 1918	Public Service Commission—
Finance, Department of—	Calendar of Hearings Commencing Oc-
Confirmation of Assessments	tober 15, 1917
Corporation Sale of Buildings and Ap-	Hearing on Form of Contract
portances Thereon on City Real	Richmond, Borough of—
Estate by Sealed Bids	Proposals
Interest on City Bonds and Stock ..	Supreme Court, First Department—
Sureties on Contracts	Application
Vouchers Received October 13, 1917 ..	Application to Court to Condemn
Warrants Made Ready for Payment	Property
October 13, 1917	Hearings on Qualifications
Fire Department—	Supreme Court, Second Department—
Proposals	Filing Preliminary Abstracts
Health, Department of—	Notice to File Claims
Summary of Vital Statistics for the	Taxes and Assessments, Department of—
Week Ended October 6, 1917 ..	Notice to Property Owners—Annual
Instructions to Bidders for Work to be	Valuations of Property
Done or Supplies to be Furnished ..	Water Supply, Board of—
	Proposals
	Water Supply, Gas and Electricity, Depart-
	ment of—
	Proposals

BOARD OF ESTIMATE AND APPORTIONMENT.

PUBLIC HEARINGS FOR TAXPAYERS.

Budget for 1918.

PUBLIC NOTICE IS HEREBY GIVEN that, pursuant to a resolution adopted by the Board of Estimate and Apportionment on September 21, 1917, PUBLIC HEARINGS will be held on

Monday, October 15, 1917, and
Tuesday, October 16, 1917,
—in Room 16, City Hall, Borough of Manhattan, at 10:30 o'clock a. m. in regard to the BUDGET FOR 1918, as TENTATIVELY PREPARED, and on
Wednesday, October 24, 1917, and
Thursday, October 25, 1917,
—in Room 16, City Hall, Borough of Manhattan, at 10:30 o'clock a. m. in regard to said BUDGET FOR 1918, as PROPOSED FOR ADOPTION and the TAXPAYERS OF THE CITY are invited to appear and be heard on those days, relative to appropriations to be made and included in said Budget.
Dated, New York, September 27, 1917.
JOSEPH HAAG, Secretary, Board of Estimate and Apportionment, Municipal Building, Telephone 4560 Worth.

PUBLIC SERVICE COMMISSION, FIRST DISTRICT.

No. 120 BROADWAY, NEW YORK CITY.
Calendar of Hearings Commencing October 15, 1917.
Monday, Oct. 15, 1917—10:30 a. m.—Room 2562—Case No. 2244—New York Railways Company—"Change of motive power on Union Square West, between 14th and 15th sts."—Whole Commission. 10:30 a. m.—Room 2562—Case No. 2240—New York, New Haven and Hartford Railroad Company—Henry Nordheim, Complainant—"Conditions at Morris Park station"—Commissioner Hervey. 11 a. m.—Room 2523—Case No. 2228—New York Edison Company—U. M. Fleischman, Complainant—"Charges for sub-meters and electric current consumed"—Commissioner Hervey. 12 noon—Room 2523—Case No. 2245—New York Edison Company—Hishmeh and Rashid, Complainants—"Alleged excessive charges for electricity"—Commissioner Hervey.
Tuesday, Oct. 16, 1917—2:30 p. m.—Room 2523—Case No. 2229—Bleecker Street and Fulton Ferry Railroad Company—"Application for approval of declaration of abandonment of certain routes and franchises in the Borough of Manhattan"—Commissioner Hervey.
Wednesday, Oct. 17, 1917—11 a. m.—Room 2562—Case No. 2189—New York and Richmond Gas Company—"Application for approval of issue of \$2,214,400 bonds"—Commissioner Hervey—(Adjourned to Oct. 25, 1917, at 10:30 a. m.). 2:30 p. m.—Room 2562—Case No. 1542—Edison Electric Illuminating Company of Brooklyn and Kings County Electric Light and Power Company—"Compliance with uniform system of accounts"—Whole Commission. 2:30 p. m.—Room 2562—Cases Nos. 577 and 2052—New York Edison Company et al.—"Uniform system of accounts and form of annual report for 1915"—Whole Commission.
Thursday, Oct. 18, 1917—2:30 p. m.—Room 2562—Case No. 2247—Brooklyn Heights Railroad Company et al.—"New tariff schedule with particular reference to 15th Street Line"—Whole Commission.
Regular Meeting of the Commission held on Wednesday at 11 a. m.

DEPARTMENT OF FINANCE.

WARRANTS MADE READY FOR PAYMENT IN DEPARTMENT OF FINANCE SATURDAY, OCTOBER 13, 1917.

Below is a statement of warrants made ready for payment on the above date, showing therein the Department of Finance voucher number, the dates of the invoices

or the registered number of the contract, the date the voucher was filed in the Department of Finance, the name of the payee and the amount of the warrant.

Where two or more bills are embraced in the warrant, the dates of the earliest and latest are given, excepting that, when such payments are made under a contract, the registered number of the contract is shown in the place of the second invoice date.

Where the word "final" is shown after the name of the payee, payment will not be made until thirty days after the completion and acceptance of the work, but all of the other warrants mentioned will be forwarded through the mail unless some reason exists why payment is to be made in person, in which event written notice will be promptly given to the claimant.

In making a written or verbal inquiry at this office for any of the above mentioned warrants, it is requested that reference be made by the Department of Finance voucher number.
WILLIAM A. PRENDERGAST, Comptroller.

Finance Voucher No.	Invoice Dates or Contract Number.	Received in Department of Finance.	Name of Payee.	Amount.
124571	10- 4-17	10- 6-17	Board of Coroners. Remington Typewriter Company	\$0 95
124798	10- 4-17	10- 8-17	County Court, Queens County. Eagle Spring Water Co.	\$2 10
118641		9-19-17	Department of Correction. The Orange County Telephone Company	\$39 10
122615	7-27-17. 8-27-17.	10- 1-17	Bellevue and Allied Hospitals. Greenhut Company, Inc.	\$640 97
124650	8- 2-17. 9- 1-17	10- 8-17	Stanley & Patterson	19 00
124616	8-31-17	10- 8-17	Bohlen Bros.	9 84
124653	8-23-17. 8-30-17.	10- 8-17	Wappler Electric Company, Inc.	11 50
124652	9-13-17	10- 8-17	F. Schmickl-W. H. Slattery, Inc.	17 75
124613	8-10-17. 8-27-17.	10- 8-17	Dennis & Baird	24 00
124651	6-14-17. 8- 8-17	10- 8-17	Hull, Grippen & Co.	11 25
124639	8-29-17	10- 8-17	The Watters Laboratories	13 50
124647	9-11-17	10- 8-17	Fisher-Mitchell Co.	22 03
124642	8-23-17. 8-31-17.	10- 8-17	George Tiemann & Co.	46 50
124636	7-21-17	10- 8-17	The Foregger Company, Inc.	9 45
124635	8-31-17	10- 8-17	F. Madlener Mfg. Co.	21 60
124634	9- 6-17	10- 8-17	J. C. McCartv & Co.	15 00
124633	7-18-17	10- 8-17	Agent and Warden, Great Meadow Prison	11 50
124632	8-14-17	10- 8-17	Agent and Warden, Auburn Prison ..	12 00
124624	9- 1-17	10- 8-17	The Bird-Archer Co.	22 50
124619	9- 6-17	10- 8-17	Louis Pastorini	8 50
124609	8-20-17	10- 8-17	Edison Storage Battery Co.	1 50
124611	8- 1-17	10- 8-17	Postal Telegraph-Cable Company	4 92
124608	8-31-17	10- 8-17	Herz & Co.	8 00
122603	8-29-17	10- 1-17	Frank J. Murray Co., Inc.	316 82
122632	5-21-17. 7-25-17.	10- 1-17	John Bellmann	463 37
122635	7-24-17. 7-28-17.	10- 1-17	J. E. Kennedy & Co.	230 05
122628	7-30-17. 8-27-17.	10- 1-17	McGlynn, Hays & Co.	127 70
122642	7-25-17	10- 1-17	James Picker	315 61
122639	8- 3-17. 8-24-17.	10- 1-17	Greenhut Company	381 26
122606	7-17-17. 7-31-17.	10- 1-17	Consumers Biscuit and Mfg. Co.	173 34
122640	8- 1-17	10- 1-17	Kniffen & Demarest Co.	350 00
122638	8-29-17	10- 1-17	Wilkinson Bros. & Co.	595 00
122637	7-27-17	10- 1-17	John Boyle & Co., Inc.	179 48
122634	7-31-17	10- 1-17	Columbus Trust Company, assignee of Granite City Soap Company, Inc.	770 00
122633	7-25-17	10- 1-17	Armour & Co.	319 77
122601	8- 4-17	10- 1-17	Wilson & Co.	135 00
122631	8-10-17	10- 1-17	Washburn-Crosby Co.	345 00
122630	7-21-17	10- 1-17	Lewis DeGross & Son	271 35
122641	7-20-17	10- 1-17	Eimer & Amend	100 23
122557	8- 3-17. 8-14-17.	10- 1-17	Department of Plant and Structures. Standard Oil Co. of New York	\$391 08
122549	9- 5-17. 9- 7-17.	10- 1-17	James McLaughlin Company	561 00
122565	6-22-17. 9-10-17.	10- 1-17	Martin-Evans Company	109 88
122563	9-17-17	10- 1-17	L. C. Harry Co.	114 30
123482	10- 2-17	10- 3-17	District Attorney, Bronx County. The Banks Law Publishing Company.	\$40 15
125100	8-13-17	10- 9-17	Department of Docks and Ferries. Herring, Hall, Marvin Safe Co.	\$6 50
125101	8-23-17	10- 9-17	Multipost Sales Agency	4 00
122444		46522	Department of Education. Parker P. Simmons Co., Inc.	\$788 36
122350	7-28-17	10- 2-17	James F. Carey	100 00
117027		9-13-17	E. Crutchley Co.	292 00
122449		44125	Hammacher, Schlemmer & Co.	169 47
122409		45556	New York Construction Co.	900 00
122405		45282	L. R. Merritt & Co.	438 00
122413	8-16-17. 8-10-17.	10- 1-17	George F. Bason	457 00
124670	6- 4-17	10- 8-17	The H. B. Smith Co.	50 00
122745		45634	Chas. H. Reynolds & Sons	81 09
122362	6-26-17	10- 1-17	Dimock & Fink Co., Assignee of Kramer, Mezger, Inc.	212 65
122577	9- 5-17	10- 1-17	Jacob A. Margolis, Assignee of A. W. Brauer	223 00
122488		47140	Scientific Equipment Co.	1,010 30
122457		41645	D. Appleton & Co.	181 98
122479		45927	M. B. Brown Printing & Binding Co.	426 29
122325		47428	Paramount Trading Co.	403 00
122486		47226	American Book Company	236 10
122482		46541	M. B. Brown Printing & Binding Co.	1,746 19
122443		44490	American Book Company	176 16
122458		46506	W. D. Harper, Inc.	444 09
122485		46573	John T. Stanley Co., Inc.	352 50
122487		41650	Silver, Burdett & Company	194 57
122426		45557	Eugene Frank	695 00
122453		44130	E. Steiger & Co.	512 27
122451		44130	E. Steiger & Co.	131 13
122454		47654	Allyn & Bacon	353 46
122460		41637	Henry Holt & Company	300 10
122428		46969	William K. Waterman	557 64
122484		46509	S. C. Johnson & Son	419 15
122513		46512	Metropolitan Supply Co.	1,093 81
122470		44042	A. E. Moeller	182 00
122450		44089	Woldenberg & Schaar	588 26
122407		47675	M. D. Lundin	1,125 00
122408		47670	John D. Gordon	450 00
122575	7- 2-17	10- 1-17	Jacob A. Margolis, Assignee of L. E. Atherton	430 00
122411	7- 5-17. 8-30-17.	10- 1-17	Wm. Kreisberg	1,387 00
122445		47130	Henry Allen	298 28
122464		46200	American Writing Paper Co., Assignee of W. D. Harper, Inc.	3,844 51
122492	8-23-17. 8-28-17.	10- 1-17	George F. Bason	377 00
122414	8-23-17. 9- 1-17.	10- 1-17	George F. Bason	714 00

Finance Voucher No.	Invoice Dates or Contract Number.	Received in Department of Finance.	Name of Payee.	Amount.	Finance Voucher No.	Invoice Dates or Contract Number.	Received in Department of Finance.	Name of Payee.	Amount.
122412	7-25-17, 8-14-17	10-1-17	W. A. Leonard	205 00	124890	8-31-17	10-8-17	Buick Motor Co.	26 50
122490	7-31-17	10-1-17	Berger Manufacturing Co.	525 00	124892	9-20-17	10-8-17	Candee, Smith & Howland Co.	3 00
122579	8-28-17	10-1-17	John Smith	190 00	122531		10-1-17	Upper Hudson Stone Co.	1,442 13
122312	6-8-17, 6-27-17	10-1-17	Lignum Carpenter Works	158 09	122532		10-1-17	Upper Hudson Stone Co.	512 25
122424	47971	10-1-17	I. Langner	720 00	122530		10-1-17	Phoenix Sand and Gravel Co.	1,546 73
122406	47238	10-1-17	Joseph F. Egan	540 00	122529		10-1-17	Phoenix Sand and Gravel Co.	1,303 64
122472	44125	10-1-17	Hammacher, Schlemmer & Co.	274 54	122541		10-1-17	Davney Asphalt Company, Inc.	9,971 35
122514	46498	10-1-17	Defiance Manufacturing Co.	303 32	122543		10-1-17	The Barrett Company	208 91
122447	44074	10-1-17	The Manhattan Supply Company	195 98	120804		9-25-17	Germania Bank of N. Y. C., assignee of the Sicilian Asphalt Paving Co.	168 46
122448	41631	10-1-17	Albert S. Smith	186 54	121314		9-27-17	Germania Bank of N. Y. C., assignee of the Sicilian Asphalt Paving Co.	410 62
122508	47027	10-1-17	M. J. Tobin	921 00	122540		10-1-17	Burnside Contracting Co.	8,694 00
122510	47131	10-1-17	M. B. Brown Printing & Binding Co.	190 35				President of the Borough of The Bronx.	
122509	41648	10-1-17	Allyn and Bacon	165 50	122593		10-1-17	The Barrett Company	\$2,010 27
122503	44518	10-1-17	Silver, Burdett & Co.	208 10	122583		10-1-17	Bronx Hay and Grain Co.	348 65
122462	41639	10-1-17	Ginn & Company	186 97	122584		10-1-17	The Barber Asphalt Paving Co.	141 52
122483	46493	10-1-17	Bloomington Bros.	304 74	122587		10-1-17	The Union Paving Co.	10,204 67
122463	41644	10-1-17	D. C. Heath & Co.	421 31	120767		9-25-17	Hoffman & Hyams	160 38
122480	47230	10-1-17	D. C. Heath & Co.	125 40	122586		10-1-17	The Barber Asphalt Paving Co.	369 54
			Department of Health.					President of the Borough of Brooklyn.	
123703	7-30-17	10-4-17	Julius Mock	\$19 25	122589		10-1-17	Cranford Company	\$13,910 40
			Miscellaneous.		121176		9-26-17	Grimm Const. Co.	1,565 58
124793		10-8-17	Fidelity and Deposit Company of Maryland	\$500 00				President of the Borough of Queens.	
124792		10-8-17	Fidelity and Deposit Company of Maryland	500 00	124007	8-31-17	10-5-17	The Long Island Hardware Company.	\$35 05
			Department of Parks.		110364	7-3-17	8-21-17	The Long Island Hardware Company.	29 76
122594	46638	10-1-17	G. Elias & Bro., Inc.	\$860 74	120868	2-20-17	9-25-17	Mount & Robertson	499 65
114114	43959	8-31-17	I. Langner	75 76	120782	4-2-17	9-25-17	Oldsmobile Co. of N. Y.	222 95
			Police Department.		122590		10-1-17	Kingsbridge Cont. Co., Inc., assignee of Clancy & Van Alst	1,617 55
125042	8-11-17	10-9-17	Triple Action Spring Company, Inc., of New York	\$2 00	122591		10-1-17	Montauk Bank of Brooklyn, assignee of Angelo Pains	10,815 38
125045	9-21-17	10-9-17	Peter Schneider's Sons & Co.	15 00				Department of Public Charities.	
125036	9-17-17	10-9-17	Sargent & Co.	45	13342		10-2-17	E. B. Ackermann	\$100 00
125039	9-17-17	10-9-17	The P. J. Durham Company	5 40	118190	4-26-17	9-18-17	The New York Cordage Co.	97 94
125040	8-3-17	10-9-17	Colt-Stratton Company	40	121292		9-27-17	The Croker National Fire Prevention Engineering Co.	2,733 75
125064	9-29-17	10-9-17	S. E. Giles	12 00				Department of Water Supply, Gas and Electricity.	
125057	9-17-17	10-9-17	Burroughs Adding Machine Co.	1 65	109932	6-30-17	8-18-17	The Degnon Contracting Co.	\$5,075 00
			President of the Borough of Manhattan.		109933	6-30-17	8-18-17	The Degnon Contracting Co.	1,425 00
124888	9-26-17	10-8-17	Henry Bainbridge & Co.	\$21 60					
124887	9-14-17	10-8-17	The Clark & Wilkins Co.	48 00					
124889	7-13-17	10-8-17	Buick Motor Co.	32 60					

VOUCHERS RECEIVED IN DEPARTMENT OF FINANCE SATURDAY, OCTOBER 13, 1917.

A statement is herewith submitted of all vouchers filed in the Department of Finance on this date, in which is shown the Department of Finance voucher number, the date of the invoices or the registered number of the contract, the name of the payee and the amount of the claim. Where two or more bills are embraced in one voucher the date of the earliest is given, excepting that when such vouchers are submitted under a contract the registered number of the contract is shown instead.

WILLIAM A. PRENDERGAST, Comptroller.

Finance Voucher No.	Invoice Date or Contract Number.	Name of Payee.	Amount.
		Board of Ambulance Service.	
126456	8-31-17	New York Telephone Co.	\$6 15
126458	46843	Brooklyn Eastern Dist. Dispensary and Hospital	70 00
126459	46844	Brooklyn Hospital	250 00
126460	46845	Bushwick Hospital	70 00
126461	46946	Church Charity Foundation of Long Island, St. John's Hospital	125 00
126462	46847	Flushing Hospital and Dispensary	195 00
126463	46848	German Hospital of Brooklyn	195 00
126464	46850	Jamaica Hospital	125 00
126465	46852	Knickerbocker Hospital	250 00
126466	2114	Lincoln Hospital and Home	500 00
126467	46853	Long Island College Hospital	212 50
126468	46855	Methodist Episcopal Hospital in the City of Brooklyn	157 50
126469	46854	Mary Immaculate Hospital	250 00
126470	46857	New York Hospital	577 50
126471	46859	Norwegian Lutheran Deaconess' Home and Hospital	250 00
126472	46858	New York Polyclinic Medical School and Hospital	250 00
126473	46856	New York Homeopathic Medical College and Flower Hospital	375 00
126474	46860	Rockaway Beach Hospital and Dispensary	80 00
126475	46867	St. Vincent's Hospital, Borough of Richmond	195 00
126476	46861	St. Catherine's Hospital	195 00
126477	46863	St. Joseph's Hospital	125 00
126478	46864	St. Lawrence Hospital	250 00
126479	46866	St. Vincent's Hospital of the City of New York	375 00
126480	46862	St. John's Long Island City Hospital	195 00
126481	46868	The Staten Island Hospital	250 00
126482	46865	St. Mary's General Hospital of the City of Brooklyn	250 00
126483	46869	The Swedish Hospital in Brooklyn	195 00
126484	46851	The Jewish Hospital	250 00
126485	46849	The Hospital of the Holy Family	212 50
126486	46870	Volunteer Hospital	195 00
126487	46871	Williamsburg Hospital	250 00
		Coroners, Borough of The Bronx.	
126621		Jerome F. Healy	18 70
126622		Wm. J. Flynn	16 30
126623		Thos. H. Curtin	12 70
126624		John Riegelman	9 00
126625	9-14-17	The Lily Cup Co.	15 00
126626	9-29-17	Nickel Towel Supply Co.	2 90
126627	9-30-17	Berkshire Products Co.	1 25

Finance Voucher No.	Invoice Date or Contract Number.	Name of Payee.	Amount.
		Court of General Sessions.	
166618		Edward R. Carroll	\$24 19
166619		Holtz & Freyestadt	18 00
166620		Fifth Avenue Coach Co.	18 00
126601	9-29-17	Knickerbocker Ice Co.	47 62
126602	8-28-17	The Initial Towel Supply Co.	19 50
126603	8-30-17	Berkshire Products Co., Inc.	50 40
126617	9-30-17	New York Telephone Co.	\$2 65
		Department of Finance.	
126488	10-9-17	National Park Bank of N. Y.	\$125 00
126489	10-9-17	William Messing	43 74
126490	10-9-17	The Signature Co.	256 87
126491	10-9-17	New Amsterdam Gas Co.	2 10
126492	10-9-17	New York Mutual Gas Light Co.	7 65
126493	10-9-17	New Amsterdam Gas Co.	1 87
126600	46347	John H. Eckhoff, Jr.	288 22
126616	9-30-17	New York Telephone Co.	\$12 56
		Commissioner of Jurors, Bronx County.	
126553	10-11-17	Edward Barry or Thomas W. Burke	\$22 75
126554	10-11-17	John McKenna or Thomas W. Burke	165 37
126555	10-11-17	Christian J. Francis or Thos. W. Burke	23 00
126556	10-11-17	John Kempton or Thomas W. Burke	150 93
126557		Harry Zirinsky	1,572 94
126457		Brooklyn Public Library.	
126457		Brooklyn Public Library	\$11,162 37
126680	10-10-17	Wilson Stamp Co.	\$2 00
		Central Purchase Committee.	
126532	10-5-17	American District Tel. Co.	\$7 20
126533	10-5-17	Knickerbocker Towel Supply Co.	26 50
126534	6-30-17	John W. Westervelt	4 15
126535	9-27-17	A. A. Benedict	7 50
126536	4-28-17	Clark & Gibby, Inc.	2 50
126537	7-16-17	Underwood Typewriter Co., Inc.	20 00
126538	10-4-17	John Wanamaker	96 95
		Department of Plant and Structures.	
126568	9-30-17	Mutual Towel Supply	\$30 94
126569	9-27-17	Wilson & Co.	39 53
126570	9-30-17	M. C. Buck	93 57
126571	9-15-17	National Carbon Co., Inc.	35 00
126572	9-25-17	Levy Bros.	168 92
126573	9-12-17	John B. Trombly	75 00
126574	9-27-17	Dept. of Correction	71 20
126575	9-27-17	Annin & Co.	12 80
126576	9-24-17	Barrett Co.	14 39
126577	7-16-17	Process Chemical Co., Inc.	40 00
126578	9-27-17	Stanley & Patterson	1 50
126579	10-2-17	A. F. Brombacher & Co.	19 95
126580	9-29-17	Thomas Paulson & Son, Inc.	8 52
126581	9-29-17	Johnson Bros.	16 01
126582	9-27-17	Washington, Bulkley, Inc.	32 50
126583	9-15-17	K. G. Welding & Cutting Co., Inc.	18 00
126584		A. P. Dienst Co., Inc.	33 41
126585	9-27-17	S. F. Brombacher & Co.	9 80
126586	8-29-17	Bishop Gutta Percha Co.	67 18
126587	10-1-17	Manhattan Sand Co., Inc.	31 25
126588	9-20-17	Geo. Pool & Son	4 50
126589	9-12-17	Orional Rubber & Supply Co., Inc.	1 20
126590	8-13-17	Orional Rubber & Supply Co., Inc.	588 38
126591	8-13-17	Flatbush Auto Sales Co.	84 84

Finance Voucher No.	Invoice Date or Contract Number.	Name of Payee.	Amount.
126592	9-5-17	Lozier Motor Co.	76 75
126593	8-1-17	F. B. Stearns Co. of N. Y.	81 81
126594	9-29-17	Norman Lynn Co.	15 00
126595	8-25-17	General Speedometer Repair Co.	47 04
126596	9-27-17	Egleston Bros. & Co.	21 76
126597	9-25-17	John C. Orr Co.	172 31
126598	9-18-17	Pure Oil Co.	4 50
126599	9-25-17	A. F. Brombacher & Co.	17 55
		President of the Borough of Manhattan.	
126505	8-2-17	Republic Const. Co.	\$18 96
126506	6-2-17	Sicilian Asphalt Pav. Co.	806 27
126507	8-2-17	Sicilian Asphalt Pav. Co.	122 91
126508	7-5-17	Uvalde Cont. Co.	18 30
126509	8-6-17	Uvalde Cont. Co.	64 50
126510	8-20-17	Uvalde Cont. Co.	13 50
126511	7-28-17	U. S. Wood Pres. Co.	34 72
126512	7-18-17	Aztec Asphalt Co., Inc.	107 40
126494	6-29-17	John Wanamaker	20 75
126495	8-15-17	P. T. Cox Contracting Co.	464 00
126496	9-1-17	Anthony Ferris	20 00
126497	9-10-17	Sicilian Asphalt Pav. Co.	32 50
126498	9-12-17	Thos. W. Kiley Co.	42 87
126499	9-8-17	Stroli & Wilson	25 86
126500	9-13-17	Cling Surface Co.	38 80
126501	6-2-17	Aztec Asphalt Co., Inc.	191 10
126502	7-18-17	Franklin Contracting Co.	26 25
126503	6-2-17	U. S. Wood Pres. Co.	292 72
126504	8-2-17	Henschel Motor Corp.	65 00
126604	48252	Jas. I. Newman	1,080 00
126605	46412	Consolidated House & Window Cleaning Co.	362 25
126606	32819	Sicilian Asphalt Paving Co.	681 69
126607	33415	Harlem Cont. Co.	207 73
126608	47629	Astoria Cont. Co.	\$2,073 10
126609	47355	Anthony Ferris	5,006 49
126610	47838	W. J. Fitzgerald	1,135 18
126611	47948	Jos. J. Haiduvén	1,518 56
126612	47945	Uvalde Asphalt Pav. Co.	1,244 54
126613	37113	Asphalt Const. Co.	38 34
126614	45990	Old Colony Const. Co.	19,193 00
126615	47204	U. S. Drainage & Irrigation Co.	4,231 30
		President of the Borough of Richmond.	
126666		The Staten Island World	\$65 00
126667		S. A. French	5 00
126677		Theodor S. Oxholm	24 55
126678		John Timlin, Jr.	8 30
126668		Sam'l. W. Benedict	25 00
126669		Cornelius S. Jones	25 00
126670		Thaddeus Carlin	40 00
126671		Harry R. Denyse	40 00
126672		Robt. Bailey	26 35
126673		Robt. Bailey	31 05
126674		John J. Collins	11 15
126675		Wm. B. Kenney	1 90
126676		Jos. F. O'Grady	12 90
126679	48130	Uvalde Asphalt Pav. Co.	2,287 47
		Department of Public Charities.	
126539		Louis De Groff & Son	\$7,517 72
126540		Rebecca Melicow	106 86
126541		Westchester Fish Co., Inc.	106 64
126542		Westchester Fish Co., Inc.	18 36
126543		Conron Bros. Co.	10 92
126544		Grand Central Market	1,514 81
126545		Swift & Co., Inc.	1,517 01
126546		Oscar Frommel & Bro.	1,578 55
126547		Levy Dairy Co.	3,914 45
126548		R. F. Stevens Co.	328 05
126549		Leo Sander	2,714 27
126550		Conron Bros. Co.	2,158 95

Invoice Finance Date Vouch- or Con- or No. tract Number.	Name of Payee.	Amount.	Invoice Finance Date Vouch- or Con- or No. tract Number.	Name of Payee.	Amount.	Invoice Finance Date Vouch- or Con- or No. tract Number.	Name of Payee.	Amount.
126551 48116	Knickerbocker Ice Co.	81 50	126662 8-30-17	Holton & Adams Co.	91 87	126530 8-21-17	Thomas Drysdale	750 00
126552 46641	Standard Oil Co. of N. Y.	55 32	126663 9- 7-17	Hollister Wikon Labora- tories	55 20	126513 6-28-17	Clafin, Inc. of New York	145 70
126638 8-28-17	Greenhut Company	797 50	126664 9-11-17	Greenhut Co.	57 06	126514 9-11-17	Harry Schiraldi	2 40
126639 9-21-17	Fiss, Doerr & Carroll Horse Co.	18 50	126665 9- 7-17	Franco-American Chemical Works, Inc.	74 00	126515 8-29-17	Platt & Washburn Refining Co.	1 78
126640 4-10-17	The Burnet Co.	223 00	126628 8-31-17	John Pollard	49 75	126516 6-19-17	Library Bureau	5 40
126641 9- 7-17	George Damon & Sons	20 55	126629 8-24-17	Metropolitan Tobacco Co.	686 78	126517 9-13-17	Firestone Tire & Rubber Co., Inc.	791 94
126642 8-31-17	M. L. Simon, Inc.	172 67	126630 7-31-17	Walker, Gordon Laboratory Co.	7 00	126518 9-27-17	Bradley & Smith	85 68
126643 9-19-17	James Tiegartney & Sons Co.	97 54	126631 5-26-17	William J. Kennedy Co.	1,216 00	126519 9-21-17	Henry Frank, Jr.	9 30
126644 6-12-17	E. Leitz, Inc.	38 45	126632 7-17-17	The Petroleum Products Co.	36 34	126520 9-25-17	Henry Frank, Jr.	54 36
126645 9- 5-17	Nickerson & Schroeder, Inc.	12 70	126633 8-28-17	Agent and Warden, Auburn Prison	1,072 50	126521 6- 6-17	General Vehicle Co., Inc.	246 25
126646 8-18-17	West End Auto Supply Co.	16 50	126634 8-28-17	Charles W. Bucher	30 34	126522 8- 1-17	W. E. Pruden Hdwe. Co.	33 00
126647 9-20-17	W. J. Kells Mfg. Co.	5 50	126635 9-17-17	The Smith-Worthington Co.	16 50	126523 8-28-17	Studebaker Corporation of America	18 52
126648 9-26-17	Eugene O. R. McArdle	4 00	126636 6-28-17	General Motors Truck Co.	3 40	126684 48260	Borough Hay & Grain Co.	1,616 16
126649 10- 1-17	Jeremiah Doran	47 68	126637 6-28-17	The Perfection Spring Ser- vice Co.	16 60	126685 48263	Thos. Lenane	10,661 36
126650 9- 8-17	S. S. White Dental Mfg. Co.	324 92				126686 48009	Frank J. Lennon Co.	94 00
126651 9-11-17	Syndicate Trading Co.	47 25				126687 48266	Schafer & Laux	572 46
126652 9- 8-17	Powers, Weightman, Rosen- garten Co.	1,425 90					Department of Water Supply, Gas and Electricity.	
126653 8-25-17	Seabury & Johnson	780 00					Frank E. Hale	51 67
126654 8-28-17	E. R. Squibb & Sons	190 36					James Brady	3 05
126655 9- 1-17	Specification Soap & Oil Co., Inc.	194 16					Thomas F. Dwyer	3 70
126656 9-12-17	Parke, Davis & Co.	26 00					Luther R. Sawin	17 11
126657 9-21-17	Oriental Rubber & Supply Co., Inc.	718 50					Joseph Goodman	2 50
126658 9- 5-17	James Picker	8 40					George J. Zegers	109 15
126659 9- 7-17	Merck & Co.	87 36					Michael Tallent	57 40
126660 8-29-17	Lewis Mfg. Co.	98 96					William Flannery	10 41
126661 9-10-17	A. Klipstein & Co.						Flatbush Water Works Co.	7,500 00
							Town of Patterson	339 26

DEPARTMENT OF HEALTH.

Vital Statistics.

Summary for Week Ended Saturday, 12 M., Oct. 6, 1917.

Boroughs	Population U. S. Cen- sus, April 15, 1910.	Estimated Popula- tion, July 1, 1917.	Deaths.				Death-rate.				
			1916.	1917.	*Cor- rected, 1917.	Births, Mar- riages, 1917.	Still- births, 1917.	1916.	1917.	*Cor- rected, 1917.	
Manhattan	2,331,542	2,682,977	612	618	626	1,227	652	59	12.16	12.02	12.17
The Bronx	430,980	599,216	125	155	139	347	57	11	11.36	13.49	12.10
Brooklyn	1,634,351	1,975,801	373	428	447	1,001	290	36	10.12	11.30	11.80
Queens	284,041	379,696	74	104	102	234	43	7	10.57	14.29	12.51
Richmond	85,969	99,802	31	37	28	52	18	1	16.57	19.34	14.64
City of New York	4,766,883	5,737,492	1,215	1,342	1,342	2,861	1,060	114	11.34	12.20	12.17

*Corrected by redistributing deaths according to borough of residence.
During the first thirty-nine weeks of this year there were 61,854 deaths, a rate of 14.06 per 1,000 population. During the corresponding weeks of last year there were 60,744 deaths, a rate of 14.14 per 1,000 population.

Cases of Infectious Diseases for Week Ended Oct. 6, 1917.

Tuberculosis	323	Chickenpox	37	Syphilis	441
Diphtheria and Croup	254	Typhus Fever	1	Gonorrhoea	298
Measles	62	Typhoid Fever	48	Polio-myelitis	3
Scarlet Fever	70	Whooping Cough	83		
Smallpox		Cerebro-spinal Meningitis		Total	1,620

Borough of The Bronx.

BUREAU OF BUILDINGS.

Report for Week Ended Oct. 6, 1917:

Plans Filed: For new buildings, 6; es-
timated cost, \$132,600; for alterations, 13;
estimated cost, \$41,400. Unsafe cases filed,
8; violation cases filed, 48; unsafe notices
issued, 11; violation notices issued, 58;
violation notices forwarded for prosecu-
tion, 1; complaints lodged with the Bu-
reau, 15; pieces of iron and steel inspected,
143.

ROBERT J. MOOREHEAD, Superin-
tendent.

Department of Public Charities.

Report for Week Ended Sept. 29, 1917.

Appointed—Katie Britton, Chief Nurse,
\$900. Trained Nurses: Anna Polak, \$900;
Rose G. Mulvihill, Clairene Myers and
Annie D. Tucker, \$600. Mary Martin,
M. Celeste Keefe, Myrtle DeYoung and
Nellie M. Stone, Pupil Nurses, \$120. Hospi-
tal Helpers: Emil Koster, \$360; Eliza-
beth Dimas, Mary Dimas and Arthur
Kelsch, \$240; Herman Mulgrum, \$480.
Social Investigators, \$1,080. Roy Bartley,
James B. Dunne and Herbert Corrigan,
Attendants, \$360. Clerks: Nettie Rafel,
\$600; Joseph F. Sweeney, Mary Cleary
and Ethel M. Nichols, \$540; Anna M.
Hosey, \$300. Rosetta Frederick and Dor-
othy I. McGown, Typewriter Copyists,
\$600. John Moran, Martin E. Murphy,
Patrick Quinn, James A. Roche and
James Barry, Deckhands, \$720. Patrick
Hogan and James Cleanness, Senior Hospi-
tal Artisans, \$390. William Campbell,
Auto Engineman, \$720. Regina M. Cur-
tin, Confidential Stenographer, \$1,500,
Mary E. Herrold, Institutional Inspector,
\$1,500. Edith D. Sprague, Matron, \$600.
Ruth Johnson and Anna K. Flynn,
Teachers, \$720; May Connor, Telephone
Operator, \$600; Edward Martin, Senior
Hospital Helper, \$720.

Services Ceased — Clerks: Margaret
Dunden and Julius Cross, \$540; John
Rogers and Thomas J. Doherty, \$300;
Mary E. Gordon, \$600; Edward McGuire,
George Gallagher and John Donovan, Li-
censed Firemen, \$3 a day; George May-
ford, Attendant, \$360; Frances B. Mac-
Camey, Trained Nurse, \$900. Mabel John-
son, Chief Nurse, \$900. Telephone Oper-
ators: May Connor and Gustave O.
Porges, \$600; Marcella White, \$780.
James Powell and Martin Smith, Senior

Hospital Artisans, \$390; Martin Kelly,
Inspector of Masonry, \$1,500; Mary E.
Herrold, Matron, \$600. Alexander M.
Wilson, Director of Social Investigation,
\$4,500. Herbert S. Corrigan, Assistant
Institutional Clerk, \$240. Anthony De-
nery, Pilot, \$1,400. John McCoo, Stoker,
\$3 per day. Bridget Moran, Cook, \$480.
James Coleman, Deckhand, \$720.

Contracts Awarded—Albert Winternitz,
for completing the abandoned contract of
Benedetto, Clark and Nugent, Inc., for
foundations for fireproof elevator store-
house, Blackwells Island, \$3,300; surety,
\$2,000.

VICTOR S. DODWORTH, Secretary.

Changes in Departments, Etc.

LAW DEPARTMENT.

Transferred—George Kuhn, Clerk, at
\$300 per annum, from Bureau of Pen-
alties to Department of Correction, and
salary fixed at \$540 per annum, Oct. 8.

DEPARTMENT OF EDUCATION.

Services Ceased — Janitor-Engineer,
Bushwick High School, Oct. 10.



OFFICIAL DIRECTORY.

Unless otherwise stated, the Public Offices
of the City are open for business from 9 a. m.
to 5 p. m.; Saturday, 9 a. m. to 12 noon.

CITY OFFICES.

MAYOR'S OFFICE.

City Hall. Telephone, 1000 Cortlandt.
John Purroy Mitchell, Mayor.
Theodore Rousseau, Secretary.
Samuel L. Martin, Executive Secretary.
Paul C. Wilson, Assistant Secretary.

Bureau of Weights and Measures.

Municipal Building, 3d floor. Telephone, 1498

Worth.

Commissioner.

COMMISSIONER OF ACCOUNTS.

Municipal Building, 12th floor. Telephone,

4315 Worth.

Leonard M. Wallstein, Commissioner of Ac-
counts.

BOARD OF ALDERMEN.

Clerk's Office, Municipal Building, 2nd floor.

Telephone, 4430 Worth.

P. J. Scully, Clerk.

President of the Board of Aldermen.

City Hall. Telephone, 6770 Cortlandt.

Frank L. Dowling, President.

BOARD OF AMBULANCE SERVICE.

Municipal Building, 10th floor. Ambulance

Calls, 3100 Spring. Administration Offices, 748

Worth.

ARMORY BOARD.

Hall of Records. Telephone, 3900 Worth.

C. D. Rhinehart, Secretary.

ART COMMISSION.

City Hall. Telephone, 1197 Cortlandt.

John Quincy Adams, Assistant Secretary.

BOARD OF ASSESSORS.

Municipal Building, 8th floor. Telephone, 29

Worth.

William C. Ormond, Chairman.

St. George B. Tucker, Secretary.

BELLEVUE AND ALLIED HOSPITALS.

26th st. and 1st ave. Telephone, 4400 Madison

Square.

Dr. John W. Brannan, President.

J. K. Paulding, Secretary.

CENTRAL PURCHASE COMMITTEE.

Municipal Building, 12th floor. Telephone, 4227

Worth.

BUREAU OF THE CHAMBERLAIN.

Municipal Building, 6th floor. Telephone, 4270

Worth.

Milo R. Maltbie, Chamberlain.

BOARD OF CHILD WELFARE.

City Hall. Telephone, 4127 Cortlandt.

Harry L. Hopkins, Secretary.

CITY CLERK AND CLERK OF THE BOARD

OF ALDERMEN.

Municipal Building, 2nd floor. Telephone, 4430

Worth.

P. J. Scully, City Clerk.

BOARD OF CITY RECORD.

Supervisor's Office, Municipal Building, 8th

floor. Distributing Division, 96 Reade st. Tele-

phone, 3490 Worth.

Joseph A. Quail, Supervisor.

DEPARTMENT OF CORRECTION.

Municipal Building, 24th floor. Telephone,

1610 Worth.

Burdette G. Lewis, Commissioner.

DEPARTMENT OF DOCKS AND FERRIES.

Pier "A," North River. Telephone, 300 Rector.

K. A. C. Smith, Commissioner.

DEPARTMENT OF EDUCATION.

Board of Education.

Park ave. and 59th st. Telephone, 5580 Plaza.

Stated meetings of the Board are held at 4

p. m. on the first Monday in February, the sec-

ond Wednesday in August and the second and

fourth Wednesdays in every month, except Au-

gust.

William G. Willcox, President.

A. Emerson Palmer, Secretary.

BOARD OF ELECTIONS.

General Office and Office of the Borough of

Manhattan, Municipal Building, 18th floor. Tele-

phone, 1307 Worth.

Edward F. Boyle, President.

Moses M. McKee, Secretary.

Other Borough Offices.

The Bronx.

368 E. 148th st. Telephone, 336 Melrose.

Brooklyn.

435-445 Fulton st. Telephone, 1932 Main.

Queens.

64 Jackson ave., L. I. City. Telephone, 3375

Hunters Point.

Richmond.

Borough Hall, New Brighton, S. I. Telephone,

1000 Tompkinsville.

All offices open from 9 a. m. to 4 p. m., Sat-

urdays to 12 noon.

BOARD OF ESTIMATE AND

APPORTIONMENT.

Municipal Building, 13th floor. Telephone,

4560 Worth.

Joseph Haag, Secretary.

Bureau of Records and Minutes.

Municipal Building, 13th floor. Telephone,

4560 Worth.

Joseph Haag, Secretary.

Office of the Chief Engineer.

Municipal Building, 13th floor. Telephone,

4560 Worth.

Nelson P. Lewis, Chief Engineer.

Bureau of Public Improvements.

Municipal Building, 13th floor. Telephone,

4560 Worth.

Nelson P. Lewis, Chief Engineer.

Bureau of Franchises.

Municipal Building, 13th floor. Telephone,

4563 Worth.

Harry P. Nichols, Engineer.

Bureau of Contract Supervision.

Municipal Building, 13th floor. Telephone,

4560 Worth.

Central Testing Laboratory, 125

Worth st. Telephone, 3088 Franklin.

Tilden

Adams, Director.

Bureau of Personal Service.

Municipal Building, 13th floor. Telephone,

4560 Worth.

George L. Tirrell, Director.

DEPARTMENT OF FINANCE.

Municipal Building, 5th floor. Telephone, 1200

Worth.

William A. Prendergast, Comptroller.

Deputy Comptrollers, 7th floor.

Edmund D. Fisher, Albert E. Hadlock, Shepard A. Morgan,

Hubert L. Smith.

Receiver of Taxes.

Manhattan—Municipal Building, 2nd floor.

Telephone, 1200 Worth.

Bronx—177th st. and Arthur ave. Telephone,

140 Tremont.

Brooklyn—236 Duffield st. Telephone, 7056

Main.

Queens—5 Court Square, L. I. City. Tele-

phone, 3386 Hunters Point.

Richmond—Borough Hall, St. George. Tele-

phone, 100 Tompkinsville.

William C. Hecht, Receiver of Taxes.

Collector of Assessments and Arrears.

Manhattan—Municipal Building, 3d floor. Tele-

phone, 1200 Worth.

PARK BOARD.
Municipal Building, 10th floor. Telephone, 4850.
Worth, Cabot Ward, President; Louis W. Febr, Secretary.

PAROLE COMMISSION.
Municipal Building, 24th floor. Telephone, 2254.
Worth, Thomas R. Minnick, Secretary.

DEPARTMENT OF PLANT AND STRUCTURES.
Municipal Building, 18th floor. Telephone, 380.
Worth, F. J. H. Kracke, Commissioner.

EXAMINING BOARD OF PLUMBERS.
Municipal Building, 9th floor. Telephone, 1800.
Worth, Janet A. G. Hahn, Clerk.

POLICE DEPARTMENT.
240 Centre st. Telephone, 3100 Spring.
Arthur Woods, Commissioner.

DEPARTMENT OF PUBLIC CHARITIES.
Principal office, Municipal Building, 10th floor. Telephone, 4440.
Worth, John A. Kingsbury, Commissioner.

DEPARTMENT OF SOCIAL INVESTIGATION.
Pearl and Centre sts. Telephone, 4405.
Worth, George S. I. Telephone, 1000.
Tompkinsville, 1000.

PUBLIC SERVICE COMMISSION.
120 Broadway, 8 a. m. to 11 p. m., every day, including holidays and Sundays. Telephone, 7500.
Rector, Oscar S. Straus, Chairman.

BOARD OF REVISION OF ASSESSMENTS.
Municipal Building, 7th floor. Telephone, 1200.
Worth, John Korb, Jr., Chief Clerk.

COMMISSIONERS OF SINKING FUND.
Office of Secretary, Municipal Building, 7th floor. Telephone, 1200.
Worth, John Korb, Jr., Secretary.

BOARD OF STANDARDS AND APPEALS.
Municipal Building, 9th floor. Telephone, 184.
Worth, Rudolph P. Miller, Chairman.

DEPARTMENT OF TAXES AND ASSESSMENTS.
Municipal Building, 9th floor. Telephone, 1800.
Worth, Lawson Purdy, President.

DEPARTMENT OF STREET CLEANING.
Municipal Building, 12th floor. Telephone, 4240.
Worth, John T. Fetherston, Commissioner.

TENEMENT HOUSE DEPARTMENT.
Manhattan and Richmond office, Municipal Building, 19th floor. Telephone, 1526.
Worth, Brooklyn and Queens office, 503 Fulton st., Brooklyn. Telephone, 3825.
Main, Bronx office, 391 E. 149th st., Telephone, 7107.
Melrose, John F. Murphy, Commissioner.

BOARD OF WATER SUPPLY.
Municipal Building, 22nd floor. Telephone, 3150.
Worth, Charles Strauss, President.

DEPARTMENT OF WATER SUPPLY, GAS AND ELECTRICITY.
Municipal Building, 23d, 24th and 25th floors. Telephone, 3380.
Main, Queens, 3441 Hunters Point; Richmond, 840 Tompkinsville; Bronx, 3400 Tremont.

COMMISSIONERS OF PUBLIC WORKS, L. I. City, Richmond, Municipal Building, St. George, William Williams, Commissioner.

BOROUGH OFFICES.

BOROUGH OF THE BRONX.
President's office, 3d and Tremont aves. Telephone, 2680.
Tremont, Douglas Mathewson, President.

BOROUGH OF BROOKLYN.
President's office, 2d floor, Borough Hall, Commissioner of Public Works, 2d floor, Borough Hall.

BOROUGH OF MANHATTAN.
President's office, 20th floor, Municipal Building, Commissioner of Public Works, 21st floor, Municipal Building.

BOROUGH OF QUEENS.
President's office, 68 Hunters Point ave., L. I. City, Telephone, 5400.
Hunters Point, Maurice E. Connolly, President.

BOROUGH OF RICHMOND.
President's office, New Brighton, Telephone, 1000.
Tompkinsville, Calvin D. Van Name, President.

CORONERS.
Manhattan, Municipal Building, 2nd floor. Open at all hours of the day and night. Telephone, 3711.
Worth, Bronx—Arthur and Tremont aves. Telephone, 1250.
Tremont, 8 a. m. to midnight, every day.

NEW YORK COUNTY.
County Court House, Telephone, 5388.
Cortlandt, 9 a. m. to 2 p. m., during July and August.

DISTRICT ATTORNEY.
Criminal Courts Building, 9 a. m. to 5 p. m.; Saturdays, to 12 noon. Telephone, 2304.
Franklin, Edward Swann, District Attorney.

COMMISSIONER OF JUDGES.
280 Broadway, Telephone, 241.
Worth, Frederick O'Byrne, Commissioner.

COMMISSIONER OF RECORDS.
Hall of Records, Telephone, 3406.
Worth, William M. Hoes, Public Administrator.

COMMISSIONER OF RECORDS.
Hall of Records, Telephone, 3900.
Worth, Charles K. Lexow, Commissioner.

REGISTER.
Hall of Records, Telephone, 3900.
Worth, John J. Hopper, Register.

SHERIFF.
51 Chambers st. Telephone, 4300.
Worth, New York County Jail, 70 Ludlow st., Alfred E. Smith, Sheriff.

SURROGATES.
Hall of Records, Telephone, 3900.
Worth, John P. Cohalan, Robert Ludlow Fowler, Surrogates.

William Ray De Lano, Chief Clerk.
John P. Curry, Commissioner of Records.

KINGS COUNTY.
COUNTY CLERK.
Hall of Records, Telephone, 4930.
Main, William E. Kelly, County Clerk.

COUNTY COURT.
County Court House. Court opens at 10 a. m. daily and sits until business is completed.

Part I, Room 23; Part II, Room 10; Part III, Room 14; Part IV, Room 1, Court House.
Clerk's Office, Rooms 17, 18, 19 and 22; open daily from 9 a. m. to 5 p. m.; Saturday, to 12 noon. Telephone, 4154.
Main, John L. Gray, Chief Clerk.

DISTRICT ATTORNEY.
66 Court st., 9 a. m. to 5 p. m.; Saturday, to 1 p. m. Telephone, 2954.
Main, Harry E. Lewis, District Attorney.

COMMISSIONER OF JUDGES.
381 Fulton st. Telephone, 330-331.
Main, Jacob Brenner, Commissioner.

PUBLIC ADMINISTRATOR.
44 Court st. Telephone, 2840.
Main, Frank V. Kelly, Public Administrator.

COMMISSIONER OF RECORDS.
Hall of Records, Telephone, 6988.
Main, Edmund O'Connor, Commissioner.

REGISTER.
Hall of Records, Telephone, 2830.
Main, Edward T. O'Loughlin, Register.

SHERIFF.
50 Court st. Telephone, 6845.
Main, Edward Riegelmann, Sheriff.

SURROGATE.
Hall of Records, Court opens at 10 a. m. Telephone, 3954.
Main, Herbert T. Ketcham, Surrogate.

John H. McCooey, Chief Clerk.

BRONX COUNTY.
COUNTY CLERK.
Civil Records—161st st. and 3d ave. Telephone, 9266.
Melrose, Criminal Branch, 1918 Arthur ave.

James Vincent Ganly, County Clerk.
COUNTY JUDGE.
Bergen Building, 3205 Tremont and Arthur aves. Telephone, 3205.
Tremont, Louis D. Gibbs, County Judge.

DISTRICT ATTORNEY.
Tremont and Arthur aves. Telephone, 1100.
Tremont, Francis Martin, District Attorney.

COMMISSIONER OF JUDGES.
1932 Arthur ave. Telephone, 3700.
Tremont, John A. Mason, Commissioner.

PUBLIC ADMINISTRATOR.
Port Richmond, Telephone, 704.
West Brighton, William T. Holt, Public Administrator.

SHERIFF.
County Court House, Richmond. Telephone, 120.
New Dorp, Spire Pitou, Jr., Sheriff.

THE COURTS.
CITY COURT OF THE CITY OF NEW YORK.
City Hall Park. Court opens at 10 a. m. Trial Term, Part I, opens at 9:45 a. m. Telephone, 122.
Cortlandt.

Special Term Chambers held from 10 a. m. to 4 p. m.; Saturday, to 12 noon. Clerk's office open from 9 a. m. to 4 p. m.; Saturday, to 12 noon.

Frank J. Goodwin, Clerk.
CITY MAGISTRATES' COURTS.
Boroughs of Manhattan and Bronx.

William McAdoo, Chief City Magistrate, 300 Mulberry st. Telephone, 9420 Spring.

Frank Oliver, Chief Clerk, 300 Mulberry st. Telephone, 9420 Spring.

Edward J. Cooley, Chief Probation Officer, 300 Mulberry st. Telephone, 9420 Spring.

First District—110 White st.
Second District—125 Sixth ave.

Third District—2d ave. and 1st st.
Fourth District—151 E. 57th st.

Fifth District—121st st. and Sylvan pl.
Sixth District—162d st. and Brook ave., Bronx.

Seventh District—314 W. 54th st.
Eighth District—1014 E. 181st st., Bronx.

Ninth District—1130 St. Nicholas ave.
Tenth District—133 New Jersey ave.

Domestic Relations Court (Manhattan)—151 E. 57th st.
Domestic Relations Court (Bronx)—1014 E. 181st st., Bronx.

Municipal Term—Room 500, Municipal Building.
Traffic Court—301 Mott st.

Borough of Brooklyn.
William F. Delaney, Deputy Chief Clerk, 44 Court st. Telephone, 7411 Main.

Deputy Chief Probation Officer, 44 Court st. Telephone, 7411 Main.

First District—318 Adams st.
Fifth District—Williamsburgh Bridge Plaza.

Sixth District—495 Gates ave.
Seventh District—31 Snyder ave.

Eighth District—West 8th st., Coney Island.
Ninth District—5th ave. and 23rd st.

Tenth District—133 New Jersey ave.
Domestic Relations—402 Myrtle ave.

Municipal Term—2 Butler st.
Borough of Queens.

First District—St. Mary's Lycium, L. I. City.
Second District—Town Hall, Flushing.

Third District—Central ave., Far Rockaway.
Fourth District—Town Hall, Jamaica.

Borough of Richmond.
First District—Lafayette ave., New Brighton.

Second District—Village Hall, Stapleton.
All courts open daily from 9 a. m. to 4 p. m., except on Saturdays, Sundays and legal holidays, when only morning sessions are held.

COURT OF GENERAL SESSIONS.
Criminal Court Building. Court opens at 10:30 a. m. Clerk's office open from 9 a. m. to 4 p. m., and on Saturdays until 12 noon.

Edward R. Carroll, Clerk.
MUNICIPAL COURTS.
The Clerk's office is open from 9 a. m. to 4 p. m.; Saturday, to 12 noon.

Board of Justices—Secretary, 264 Madison st., Manhattan. Telephone, 2596 Orchard.

Borough of Manhattan.
First District—146 Grand st. Telephone, 9611 Spring.

Additional part is held at the southwest corner of 6th and 10th st. Telephone 2513 Chelsea.

Second District—264-266 Madison st. Telephone, 4300 Orchard.

Third District—314 W. 54th st. Telephone, 5450 Columbus.

Fourth District—207 E. 32d st. Telephone, 4358 Murray Hill.

Fifth District—2565 Broadway. Telephone, 4006 Riverside.

Sixth District—155 E. 88th st. Telephone, 4343 Lenox.

Seventh District—70 Manhattan st. Telephone, 6334 Morningside.

Eighth District—121st st. and Sylvan place. Telephone, 3950 Harlem.

Ninth District—Madison ave. and 59th st. Telephone, 3873 Plaza.

Borough of The Bronx.
First District—Town Hall, 1400 Williamsbridge rd., Westchester. Telephone, 457 Westchester.

Second District—Washington ave. and 162nd st. Telephone, 3042 Melrose.

Borough of Brooklyn.
First District—State and Court sts. Telephone, 7091 Main.

Second District—495 Gates ave. Telephone, 504 Bedford.

Third District—6 Lee ave. Telephone, 556 Williamsburg.

Fourth District—14 Howard ave. Telephone, 4323 Bushwick.

Fifth District—5220 Third ave. Telephone, 3907 Sun.

Sixth District—236 Dufield st. Telephone, 6166 Main.

Seventh District—31 Pennsylvania ave. Telephone, 904 East New York.

Borough of Queens.
First District, 115 Fifth st., L. I. City. Telephone, 1420 Hunters Point.

Second District—Broadway and Court st., Elmhurst. Telephone, 87 Newtown.

Third District—1908 Myrtle ave., Glendale. Telephone, 2352 Bushwick.

Fourth District—Town Hall, Jamaica. Telephone, 86 Jamaica.

Borough of Richmond.
First District—Lafayette ave. and 2d st., New Brighton. Telephone, 503 Tompkinsville.

Second District—Village Hall, Stapleton. Telephone, 313 Tompkinsville.

COURT OF SPECIAL SESSIONS.
Court opens at 10 a. m.

Part I, Criminal Court Building, Manhattan. Telephone, 3983 Franklin.

Part II, 171 Atlantic ave., Brooklyn. Telephone, 4280 Main.

Part III, Town Hall, Jamaica. Held on Tuesday of each week. Telephone, 2620 Jamaica.

Part IV, Borough Hall, St. George. Held on Wednesday of each week. Telephone, 324 Tompkinsville.

Part V, Bergen Building, Tremont and Arthur aves., Bronx. Held on Thursday of each week. Telephone, 6056 Tremont.

Frank W. Smith, Chief Clerk.
CHILDREN'S COURT.

Adolphus Ragan, Chief Clerk, 137 E. 22nd st. Telephone, 3611 Gramercy.

Bernard J. Fagan, Chief Probation Officer, 137 E. 22nd st. Telephone, 3611 Gramercy.

Parts I and II (Manhattan), 137 E. 22nd st. Telephone, 3611 Gramercy. Dennis A. Lambert, Clerk.

Part III (Brooklyn), 102 Court st. Telephone, 8611 Main. Wm. C. McKee, Clerk.

Part IV (Bronx), 355 E. 137th st. Court held on Monday, Thursday and Saturday of each week. Telephone, 9092 Melrose. Michael Murray, Clerk.

Part V (Queens), 19 Flushing ave., Jamaica. Court held on Tuesday and Friday of each week. Telephone, 2624 Jamaica. Sydney Ollendorff, Clerk.

Part VI (Richmond), 14 Richmond Terrace, St. George. Court held on Wednesday of each week. Telephone, 2190 Tompkinsville. Wm. J. Browne, Clerk.

SUPREME COURT—APPELLATE DIVISION.
First Judicial Department.

Madison ave., corner 25th st. Court open from 2 p. m. until 6 p. m. Friday, Motion Day, Court opens at 10:30 a. m. Motions called at 10 a. m. Orders called at 10:30 a. m. Telephone, 3840 Madison Square.

Alfred Wagstaff, Clerk.
Second Judicial Department.

Borough Hall, Brooklyn. Court meets from 2 p. m. to 5 p. m., excepting that on Fridays Court opens at 10 a. m. Clerk's office open 9 a. m. Telephone, 1392 Main.

John B. Byrne, Clerk.
SUPREME COURT—APPELLATE TERM.

503 Fulton st., Brooklyn. Court meets 10 a. m. Clerk's office opens 9 a. m. Telephone, 7452 Main.

Joseph H. De Bragg, Clerk.
SUPREME COURT—CRIMINAL DIVISION.

Criminal Court Building. Court opens at 10:30 a. m. Clerk's office open from 9 a. m. to 4 p. m.; Saturday, to 12 noon. Telephone, 6064 Franklin.

William F. Schneider, Clerk.
SUPREME COURT—FIRST DEPARTMENT.

County Court House. Court open from 10:15 a. m. to 4 p. m. Telephone, 4580 Cortlandt.

SUPREME COURT—SECOND DEPARTMENT.
Kings County.

Joralemon and Fulton sts. Clerk's office hours, 9 a. m. to 5 p. m. Seven jury trial parts. Special term for trials. Special Term for motions. Special Term (ex-parte business). Court opens at 10 a. m. Naturalization Bureau, Hall of Records. Telephone, 5460 Main.

James F. McGee, General Clerk.
Queens County.

County Court House, Long Island City. Two jury trial parts each month except July, August and first two weeks in September. Motions heard and ex-parte business in Part I on court days. Special terms for the trial of issues in January, April, June and October. Clerk's office hours, 9 a. m. to 5 p. m. Saturdays until 12 noon, and during July and August until 2 p. m. Telephone, 3896 Hunters Point.

John D. Peace, Special Deputy Clerk in charge.
Richmond County.

Trial Term held at County Court House, Richmond. Special Term for trials held at Court room, Borough Hall, St. George. Special Term for motions held at Court House, Borough Hall, St. George.

C. Livingston Bostwick, County Clerk.
BOARD MEETINGS.

Board of Aldermen.
The Board of Aldermen meets in the Aldermanic Chamber, City Hall, every Tuesday at 1:30 p. m.

P. I. SCULLY, City Clerk and Clerk to the Board of Aldermen.

Board of Estimate and Apportionment.
The Board of Estimate and Apportionment meets in Room 16, City Hall, Fridays at 10:30 a. m.

JOSEPH HAAG, Secretary.
Commissioners of Sinking Fund.

The Commissioners of the Sinking Fund meet in Room 16, City Hall, on Thursday, every two weeks, at 11 a. m.

JOHN KORB, Jr., Secretary.
Board of Revision of Assessments.

The Board of Revision of Assessments meets in Room 16, City Hall, upon notice of the Secretary.

JOHN KORB, Jr., Secretary.
Board of Appeals.

The Board meets every Tuesday at 2 p. m. in Room 919, Municipal Building.

RUDOLPH P. MILLER, Chairman.
Board of Standards and Appeals.

The Board meets in Room 919, Municipal Building, every Thursday at 2 p. m.

RUDOLPH P. MILLER, Chairman.
Board of City Record.

The Board of City Record meets in the City Hall at call of the Mayor.

JOSEPH N. QUAIL, Supervisor, Secretary.
POLICE DEPARTMENT.

Proposals.
SEALED BIDS WILL BE RECEIVED BY

the Police Commissioner at the Bookkeeper's Office, Headquarters of the Police Department, 240 Centre st., until 12 noon, on

THURSDAY, OCTOBER 25, 1917.
NO. 1. FOR FURNISHING ALL THE LABOR AND MATERIALS REQUIRED IN MAKING AND COMPLETING REPAIRS AT THE 276TH PRECINCT STATION HOUSE.

NO. 2. FOR FURNISHING ALL THE LABOR AND MATERIALS REQUIRED IN THE INSTALLATION OF NEW PLUMBING WORK AND FIXTURES AT THE 276TH PRECINCT STATION HOUSE.

The time allowed for the performance of each contract is one hundred and twenty (120) consecutive calendar days.

The amount of security for the performance of the contract shall be thirty (30) per cent. of the total amount for which the contract is awarded.

The bidder will state the price for which he will do all the work and provide, furnish and deliver all the labor and materials mentioned and described in said contracts and specifications, for which he desires to bid.

The bids will be compared and award made to the lowest bidder on each contract.

No bid will be considered unless it is accompanied by a deposit, which shall be in an amount not less than one and one-half (1-1/2) per cent. of the total amount of the bid.

For particulars as to the nature and extent of the work required or of the materials to be furnished, bidders are referred to the specifications and to the plans on file in the office of the Bureau of Repairs and Supplies, Headquarters of the Police Department, 240 Centre st., Manhattan.

Bidders are requested to make their bids upon the blank form prepared by the Commissioner, a copy of which, with the proper envelope in which to inclose the bid, together with a copy of the contract, including the specifications, can be obtained upon application therefor at the office of the Bureau of Repairs and Supplies, Headquarters of the Police Department, 240 Centre st., Manhattan. A. WOODS, Police Commissioner.

103,25
See General Instructions to Bidders on last page, last column, of the "City Record."
Auction Sale.

PUBLIC NOTICE IS HEREBY GIVEN THAT

Public Auction Sales, consisting of condemned Police Department Property (Iron Bedsteads, Stair Posts, Mangers, Hay and Harness Racks, Old Iron, Bedsteads, Bedstead Ends, Screen Doors, Platform Scale, Old Rubber, Horseshoes, Horseshoe Pads, etc.) will be held on

THURSDAY, OCTOBER 18, 1917,
in the Police Department Storehouse at the 157th Precinct, 134 Flushing ave., Brooklyn; at the 154th Precinct, 16 Ralph ave., corner of Quincey st., Brooklyn; and at the 283rd Precinct, Stable, Northville st., Richmond Hill, Jamaica, Queens.

First Sale, at 157th Precinct Storehouse, at 10 a. m.; Second Sale at 154th Precinct, upon

completion of first sale; Third Sale, at 283rd Precinct Stable, upon completion of second sale.
ARTHUR WOODS, Police Commissioner.
06.18

Owners Wanted for Unclaimed Property.

OWNERS WANTED BY THE PROPERTY
Clerk of the Police Department of The City of New York, 72 Poplar st., Brooklyn, for the following property now in custody, without claimants: Boots, rope, iron, lead, male and female clothing, boots, shoes, wine, blankets, diamonds, canned goods, liquors, etc.; also small amount of money taken from prisoners and found by Patrolmen of this Department.

ARTHUR WOODS, Police Commissioner.

OWNERS WANTED BY THE PROPERTY
Clerk of the Police Department of The City of New York, 240 Centre st., Manhattan, for the following property now in custody without claimants: Automobiles, baby carriages, bags, bicycles, boats, cameras, clothing, furniture, jewelry, junk, machinery, merchandise, metals, optical goods, silverware, tools, trunks, typewriters, umbrellas, etc.; also sums of money feloniously obtained by prisoners or found abandoned by Patrolmen of this Department.

ARTHUR WOODS, Police Commissioner.

BOARD OF WATER SUPPLY.

Proposals.

SEALED BIDS WILL BE RECEIVED BY
the Board of Water Supply, at its office, 22nd floor, Municipal Building, Park Row, Centre and Chambers sts., New York City, until 11 a. m., on

TUESDAY, OCTOBER 23, 1917.

CONTRACT 189.
FOR THE CONSTRUCTION OF A KEEPER'S HOUSE AND GARAGE AND DOING MISCELLANEOUS WORK AT SILVER LAKE RESERVOIR IN THE BOROUGH OF RICHMOND, NEW YORK CITY. THE KEEPER'S HOUSE WILL BE OF FRAME AND BRICK, 28 FEET BY 26 FEET BY 23 FEET, AND THE GARAGE WILL BE OF BRICK, 40 FEET BY 23 FEET BY 15 FEET.

A statement of the quantities of the various items of work and further information are given in the Information for Bidders, forming part of the contract. At the above place and time the bids will be publicly opened and read. The award of the contract, if awarded, will be made by the Board as soon thereafter as practicable. The Board reserves the right to reject any and all bids.

A bond in the sum of Six Thousand Dollars (\$6,000) will be required for the faithful performance of the contract.
No bid will be received and deposited unless accompanied by a certified check upon a National or State Bank, drawn to the order of the Comptroller of The City of New York, to the amount of Five Hundred Dollars (\$500).

Time allowed for the completion of the work is 8 consecutive calendar months from the service of notice by the Board to begin work. Pamphlets containing information for bidders, forms of bid and contract, specifications, contract drawings, etc., can be obtained at the above address, at the office of the Secretary, upon application in person or by mail, by depositing the sum of Ten Dollars (\$10) in cash or its equivalent for each pamphlet. This deposit will be refunded upon the return of the pamphlets in acceptable condition within thirty days from the date on which bids are to be opened.

For further particulars apply to the office of the Principal Assistant Engineer at the above address.

CHARLES STRAUSS, President; CHARLES N. CHADWICK, JOHN F. GALVIN, Commissioners, Board of Water Supply.

NOTE—See General Instructions to Bidders on last page, last column of the "City Record," so far as applicable hereto and not otherwise provided for.

PUBLIC SERVICE COMMISSION.

Hearing on Form of Contract.

NOTICE IS HEREBY GIVEN THAT A
Public Hearing will be held at the office of the Public Service Commission for the First District, 120 Broadway, Borough of Manhattan, New York City, on the 22d day of October, 1917, at 10.30 a. m., upon the proposed terms and conditions of the form of contract for erection of structural steel for part of the Seventh Avenue-Lexington Avenue Rapid Transit Railroad, Routes Nos. 19 and 22, Section No. 2 (Westchester Avenue).

Copies of said form of contract may be obtained at the office of this Commission for \$1 each.

Dated, New York, October 3, 1917.
PUBLIC SERVICE COMMISSION FOR THE FIRST DISTRICT, by OSCAR S. STRAUSS, Chairman.

JAMES B. WALKER, Secretary. 06.22

DEPARTMENT OF FINANCE.

Corporation Sale of Buildings and Appurtenances Thereon on City Real Estate by Sealed Bids.

AT THE REQUEST OF THE PRESIDENT OF
the Borough of The Bronx, public notice is hereby given that the Commissioners of the Sinking Fund, by virtue of the powers vested in them by law, will offer for sale by sealed bids certain encroachments standing upon property owned by The City of New York, acquired by it for street opening purposes in the

Borough of The Bronx.

BEING the buildings, parts of buildings, etc., standing within the lines of Damage Parcel No. 349 of the Watson ave. proceeding, in the Borough of The Bronx, which are more particularly described on a certain map on file in the office of the Collector of City Revenue, Department of Finance, Room 368, Municipal Building, Manhattan.

PURSUANT to a resolution of the Commissioners of the Sinking Fund, adopted at a meeting held Oct. 4, 1917, the sale by sealed bids, at the upset or minimum prices named in the description of each parcel of the above buildings and appurtenances thereto, will be held by direction of the Comptroller on

TUESDAY, OCTOBER 30, 1917,

at 11 a. m., in lots and parcels, and in manner and form, and at upset prices as follows:
Parcel No. 349—Part of three-story frame building on the northwest corner of Watson ave. and Castle Hill ave. Cut 3.9 feet on front and rear. Upset price, \$100.

The purchaser of the above parcel will be required to fill in the cellars and excavations remaining within the lines of the street after the removal of the parts of the building, with good clean material to the existing surface of the street adjoining.

Sealed bids (blank forms of which may be obtained upon application) will be received by the Comptroller at the office of the Collector of City Revenue, Room 368, Municipal Building, Manhattan, until 11 a. m. on the 30th day of October, 1917, and then publicly opened for the sale for removal of the above described build-

ings and appurtenances thereto, and the award will be made to the highest bidder within twenty-four hours, or as soon as possible thereafter.

Each parcel must be bid for separately and will be sold in its entirety, as described in above advertisement.

Each and every bid must be accompanied by a deposit of cash or certified check in a sum equal to 5 per cent of the amount of the bid, except that a minimum deposit of \$50 will be required with all bids, and that a deposit of \$500 will be sufficient to entitle bidders to bid on any or all of the buildings.

Deposits of unsuccessful bidders will be returned within twenty-four hours after successful bidders have paid purchase price in full and given security, and those of successful bidders may be declared forfeited to The City of New York by the Comptroller upon the failure of the successful bidder to further comply with the requirements of the terms and conditions of the sale as set forth hereinafter.

Successful bidders will be required to pay the purchase money and deposit the required security within twenty-four hours of the receipt of notification of the acceptance of their bids.

The Comptroller reserves the right to reject any and all bids and to waive any defects or informalities in any bid should it be deemed in the interest of The City of New York to do so.

All bids must state clearly (1) the number or description of the building or buildings bid for, (2) the amount of the bid, (3) the full name and address of the bidder.

All bids must be inclosed in properly sealed envelopes, marked "Proposals to be opened Oct. 30, 1917," and must be delivered, or mailed in time for their delivery, prior to 11 a. m. of that date to the "Collector of City Revenue, Room 368, Municipal Building, New York City," from whom any further particulars regarding the buildings to be disposed of may be had.

THE BUILDINGS WILL BE SOLD FOR IMMEDIATE REMOVAL ONLY, SUBJECT TO THE TERMS AND CONDITIONS PRINTED ON THE LAST PAGE OF THIS ISSUE OF THE "CITY RECORD."

E. D. FISHER, Deputy and Acting Comptroller.

City of New York, Department of Finance, Comptroller's Office, Oct. 8, 1917. 013.30

AT THE REQUEST OF THE PRESIDENT OF
the Borough of The Bronx, public notice is hereby given that the Commissioners of the Sinking Fund, by virtue of the powers vested in them by law, will offer for sale by sealed bids certain encroachments standing upon property owned by The City of New York, acquired by it for street opening purposes in the

Borough of The Bronx.

BEING the buildings, parts of buildings, etc., standing within the lines of Jerome ave., from Cameron pl. to E. 184th st., in the Borough of The Bronx, which are more particularly described on a certain map on file in the office of the Collector of City Revenue, Department of Finance, Room 368, Municipal Building, Manhattan.

PURSUANT to a resolution of the Commissioners of the Sinking Fund, adopted at a meeting held Oct. 4, 1917, the sale by sealed bids, at the upset or minimum prices named in the description of each parcel of the above buildings and appurtenances thereto, will be held by direction of the Comptroller on

MONDAY, OCTOBER 29, 1917,

at 11 a. m., in lots and parcels, and in manner and form, and at upset prices as follows:
Parcel No. 3—Part of one-story brick store and part of porch on the easterly side of Jerome ave., 100 feet south of E. 184th st. Cut store 1.3 feet on north side by 1.6 feet on south side. Upset price, \$10.

Sealed bids (blank forms of which may be obtained upon application) will be received by the Comptroller at the office of the Collector of City Revenue, Room 368, Municipal Building, Manhattan, until 11 a. m. on the 29th day of October, 1917, and then publicly opened for the sale for removal of the above described buildings and appurtenances thereto, and the award will be made to the highest bidder within twenty-four hours, or as soon as possible thereafter.

Each parcel must be bid for separately, and will be sold in its entirety, as described in above advertisement.

Each and every bid must be accompanied by a deposit of cash or certified check in a sum equal to 5 per cent of the amount of the bid, except that a minimum deposit of \$50 will be required with all bids, and that a deposit of \$500 will be sufficient to entitle bidders to bid on any or all of the buildings.

Deposits of unsuccessful bidders will be returned within twenty-four hours after successful bidders have paid purchase price in full and given security, and those of successful bidders may be declared forfeited to The City of New York by the Comptroller upon the failure of the successful bidder to further comply with the requirements of the terms and conditions of the sale as set forth hereinafter.

Successful bidders will be required to pay the purchase money and deposit the required security within twenty-four hours of the receipt of notification of the acceptance of their bids.

The Comptroller reserves the right to reject any and all bids and to waive any defects or informalities in any bid should it be deemed in the interest of The City of New York to do so.

All bids must state clearly (1) the number or description of the building or buildings bid for, (2) the amount of the bid, (3) the full name and address of the bidder.

All bids must be inclosed in properly sealed envelopes, marked "Proposals to be opened October 29, 1917," and must be delivered, or mailed in time for their delivery, prior to 11 a. m. of that date to the "Collector of City Revenue, Room 368, Municipal Building, New York City," from whom any further particulars regarding the buildings to be disposed of may be had.

THE BUILDINGS WILL BE SOLD FOR IMMEDIATE REMOVAL ONLY, SUBJECT TO THE TERMS AND CONDITIONS PRINTED ON THE LAST PAGE OF THIS ISSUE OF THE "CITY RECORD."

E. D. FISHER, Deputy and Acting Comptroller.

City of New York, Department of Finance, Comptroller's Office, Oct. 8, 1917. 011.29

Confirmation of Assessments.

NOTICES TO PROPERTY OWNERS.

IN PURSUANCE OF SECTION 1018 OF THE
Greater New York Charter, the Comptroller of The City of New York hereby gives public notice to all persons, owners of property, affected by the following assessments for LOCAL IMPROVEMENTS IN THE BOROUGH OF BROOKLYN:

SECTION 12.
DOUGLASS ST.—PAVING, from Dumont to Livonia aves. Area of assessment affects blocks 3569 and 3570.

HINSDALE ST.—PAVING, from New Lots rd. to Hegeman ave. Area of assessment affects blocks 3865 and 3867.

THATFORD AVE.—PAVING AND CURBING, from Lott ave. to Hegeman ave. Area of assessment affects blocks 3626 and 3627.

SECTION 15.
SEWER BASINS ON FARRAGUT RD., at the northwest corner of Brooklyn ave., and the northwest corner of E. 37th st., at the north-

west corner of E. 38th st., and at the northwest corner of E. 40th st. Area of assessment affects blocks 4982, 4984, 4986, 4999 and 5000.

SECTION 17.

55TH ST.—PAVING, from 15th to 16th aves. Area of assessment affects blocks 5484 and 5488.

SECTION 18.

61ST ST.—SEWER, from 7th to 8th aves. Area of assessment affects blocks 5785 and 5794.

SECTION 19.

SEWER BASINS ON 20th ave., at the north corner of 77th and 78th sts. Area of assessment affects blocks 6239 and 6250.

SEWER, in E. 19th st., from Avenue N to Avenue O. Area of assessment affects blocks 6756 and 6757.

SECTION 21.

BAY 34TH ST.—PAVING, from 86th st. to Bath ave. Area of assessment affects blocks 6861, 6862, 6873 and 6874.

SECTION 23.

SEWER, in Delamere pl. (E. 23rd st.), from Avenue L to Avenue M. Area of assessment affects blocks 7640 and 7641.

The above assessments were confirmed by the Board of Assessors on Oct. 2, 1917, and entered Oct. 2, 1917, in the Record of Titles of Assessments and Arrears of Taxes and Assessments and of Water Rents, and unless the amount assessed for benefit on any person or property shall be paid on or before Dec. 1, 1917, which is sixty days after the date of said entry of the assessments, interest will be collected thereon at the rate of seven per centum per annum, to be calculated from ten days after the date of payment, as provided by Section 1019 of the Greater New York Charter. The above assessment is payable to the Collector of Assessments and Arrears of Taxes and Assessments at his office in the Offerman Building, 513 Fulton st., Brooklyn, between the hours of 9 a. m. and 2 p. m., and on Saturdays from 9 a. m. to 12 noon.

WILLIAM A. PRENDERGAST, Comptroller.
Dated, New York, Oct. 2, 1917. 06.18

IN PURSUANCE OF SECTION 1018 OF THE
Greater New York Charter, the Comptroller of The City of New York hereby gives public notice to all persons, owners of property, affected by the following assessments for LOCAL IMPROVEMENTS IN THE BOROUGH OF THE BRONX:

SECTION 9.

FINDLAY AVE.—PAVING THE ROADWAY AND SETTING CURB, from E. 166th st. to E. 167th st. Area of assessment affects block 2434.

SECTION 10.

ROGERS PL.—PAVING THE ROADWAY AND SETTING CURB, from E. 163rd st. to a point about a hundred and twenty-seven feet southerly therefrom. Area of assessment affects blocks 2696 and 2697.

E. 149TH ST.—REREGULATING, GRADING AND REGRADING, SETTING CURBSTONES, FLAGGING SIDEWALKS, LAYING CROSSTIE WALKS, BUILDING APPROACHES, ERECTING FENCES AND PAVING THE ROADWAY, from Southern Boulevard to the east side of Timpson pl. Area of assessment affects blocks 2600 and 2603.

That the above assessment was confirmed by the Board of Assessors on Oct. 2, 1917, and entered Oct. 2, 1917, in the Record of Titles of Assessments and Arrears of Taxes and Assessments and of Water Rents, and unless the amount assessed for benefit on any person or property shall be paid on or before Dec. 1, 1917, which is sixty days after the date of said entry of the assessments, interest will be collected thereon at the rate of seven per centum per annum, to be calculated from ten days after the date of said entry to the date of payment, as provided by Sections 159 and 1019 of the Greater New York Charter.

The above assessment is payable to the Collector of Assessments and Arrears at his office in the Bergen Building, 4th floor, southeast corner of Arthur and Tremont aves., Borough of The Bronx, between the hours of 9 a. m. and 2 p. m., and on Saturdays from 9 a. m. to 12 noon.

WILLIAM A. PRENDERGAST, Comptroller.
Dated, New York, Oct. 2, 1917. 06.18

IN PURSUANCE OF SECTION 1018 OF THE
Charter, the Comptroller of The City of New York hereby gives public notice to all persons, owners of property, affected by the following assessments for LOCAL IMPROVEMENTS IN THE BOROUGH OF MANHATTAN:

E. AND W. 58TH STS.—ALTERATION AND IMPROVEMENT TO SEWER, between Madison ave. and Broadway. Area of assessment affects blocks 829, 830 and 831, 857 and 858.

SECTION 8.

W. 188TH ST.—SEWER, between Wadsworth and St. Nicholas aves. Area of assessment affects block 2168.

W. 189TH ST.—SEWER, between Wadsworth and St. Nicholas aves. Area of assessment affects block 2168.

The above assessments were confirmed by the Board of Assessors on Oct. 2, 1917, and entered Oct. 2, 1917, in the Record of Titles of Assessments and Arrears of Taxes and Assessments and of Water Rents, and unless the amount assessed for benefit on any person or property shall be paid on or before Dec. 1, 1917, which is sixty days after the date of said entry of the assessment, interest will be collected thereon at the rate of seven per centum per annum, to be calculated from ten days after the date of said entry to the date of payment, as provided by Sections 159 and 1019 of the Greater New York Charter.

The above assessment is payable to the Collector of Assessments and Arrears at his office in the Municipal Building, north side, 3d floor, Manhattan, between the hours of 9 a. m. and 2 p. m., and on Saturdays from 9 a. m. to 12 noon.

WILLIAM A. PRENDERGAST, Comptroller.
Dated, New York, Oct. 2, 1917. 06.18

IN PURSUANCE OF SECTION 1018 OF THE
Greater New York Charter, the Comptroller of The City of New York hereby gives public notice to all persons, owners of property, affected by the following assessments for LOCAL IMPROVEMENTS IN THE BOROUGH OF BROOKLYN:

BAY 38TH ST.—REGULATING, GRADING, CURBING AND FLAGGING, from Bath ave. to Benson ave. Area of assessment includes blocks 6877 and 6878.

The above assessments were confirmed by the Board of Assessors on Sept. 25, 1917, and entered Sept. 25, 1917, in the Record of Titles of Assessments and Arrears of Taxes and Assessments and of Water Rents, and unless the amount assessed for benefit on any person or property shall be paid on or before Nov. 24, 1917, which is sixty days after the date of said assessment, interest will be collected thereon at the rate of seven per centum per annum, to be calculated from ten days after the date of said entry to the date of payment, as provided by sections 1019 and 159 of the Greater New York Charter.

The above assessments are payable to the Collector of Assessments and Arrears at his office in the Offerman Building, 503 Fulton st., Brook-

lyn, between the hours of 9 a. m. and 2 p. m., and on Saturdays from 9 a. m. to 12 noon.
WILLIAM A. PRENDERGAST, Comptroller.
Dated, New York, Sept. 25, 1917. 03.15

Interest on City Bonds and Stock.

THE INTEREST DUE ON NOV. 1, 1917, ON registered bonds and stock of The City of New York, and of the former corporations now included therein, will be paid on that day by the Comptroller at his office (Room 851, Municipal Building, at Chambers and Centre sts., in the Borough of Manhattan).

The coupons that are payable in New York or in London for the interest due on Nov. 1, 1917, on assessment bonds and corporate stock of The City of New York will be paid on that day at the option of the holders thereof, either at the office of the Comptroller (Room 851, Municipal Building, at Chambers and Centre sts., in the Borough of Manhattan, New York City), in United States money, or at the office of Seligman Brothers, 18 Austin Friars, London, E. C., England, in sterling.

The coupons that are payable only in New York for interest due on Nov. 1, 1917, on bonds and stock of the present and former City of New York, of former corporations now included in The City of New York, and the former County of Queens, will be paid on that day at the office of the Comptroller (Room 851, in the Municipal Building, at Chambers and Centre sts., in the Borough of Manhattan, New York City).

The books for the transfer of bonds and stock on which interest is payable Nov. 1, 1917, will be closed from Oct. 10, 1917, to Nov. 1, 1917.
WILLIAM A. PRENDERGAST, Comptroller.
City of New York, Department of Finance, Comptroller's Office, Sept. 29, 1917. a29.n1

Sureties on Contracts.

UNTIL FURTHER NOTICE SURETY
companies will be accepted as sufficient upon the following contracts to the amounts named:
Supplies of Any Description, Including Gas and Electricity.

One company on a bond up to \$50,000.
When such company is authorized to write that amount as per letter of Comptroller to the surety companies, dated Jan. 1, 1914.

Construction.
One company on a bond up to \$25,000.
Including regulating, grading, paving, sewers, maintenance, dredging, construction of parks, parkways, docks, buildings, bridges, tunnels, aqueducts, repairs, heating, ventilating, plumbing, etc.

When such company is authorized to write that amount as per letter of Comptroller to the surety companies, dated Jan. 1, 1914.

Asphalt, Asphalt Block and Wood Block Paving.

Two companies will be required on any and every bond up to amount authorized by letter of Comptroller to the surety companies, dated Jan. 1, 1914.

Jan. 1, 1914.
WILLIAM A. PRENDERGAST, Comptroller.

BOARD OF ASSESSORS.

Completion of Assessments.

PUBLIC NOTICE IS HEREBY GIVEN TO
the owner or owners of all houses and lots, improved and unimproved lands affected thereby, that the following proposed assessments have been completed and are lodged in the office of the Board of Assessors for examination by all persons interested, viz:

Borough of Manhattan.

5602. Paving and curbing Haven ave., from 180th st. to 181st st., and W. 181st st. (Plaza Lafayette) from Haven ave. to Riverside Drive Service st.; and receiving basins on W. 181st st. at southwest and southeast corners of Haven ave.; northeast corner Riverside Drive; and north side, opposite Haven ave. Affecting blocks 2177 and 2179.

5767. Receiving Basin on the south side of 42nd st., between 6th ave. and Broadway. Affecting Block 994.

5768. Receiving Basins on 6th ave. adjacent to the southeast corners of W. 36th st. and W. 37th st. Affecting Blocks 837 and 838.

5771. Receiving Basins on 125th st. adjacent to the northeast corner of 3rd ave.; southeast corner Park ave.; northwest and southwest corners of Madison ave.; and northeast and northwest corners of St. Nicholas ave. Affecting Blocks 1749, 1750, 1773, 1790 and 1952.

5772. Repairing sidewalks at the following locations: Macdougall st., No. 114; Park ave., No. 1250; Amsterdam ave., Nos. 153-155; Bowery, No. 11; Monroe st., No. 199; Second ave., Nos. 84, 1522-1526 and 1982; Third ave., No. 1870; 7th ave., No. 2420; 10th ave., No. 484; W. 13th st., No. 154; E. 23rd st., No. 317; W. 34th st., No. 144; E. 48th st., No. 332; W. 53rd st., No. 407; E. 83rd st., No. 612; E. 102nd st., No. 300; and W. 127th st., No. 124. Affecting property in front of which work was done.

Borough of Queens.

5759. Sewer and appurtenances in Bedford ave. from Kimball ave. to the crown about 250 feet south of Atlantic ave., and in Greenwood ave. from Kimball ave. to Atlantic ave., Fourth Ward. Affecting Blocks 460 to 465, 542, 544 and 546.

5760. Sewer and appurtenances in Etna pl. from Berry ave. to Parcell st., and in Parcell st. from Toledo st. to Chicago st., Second Ward. Affecting Blocks 934 to 938.

All persons whose interests are affected by the above named proposed assessments and who are opposed to the same, or either of them, are requested to present their objections in writing to the Board of Assessors, Room 809, Municipal Building, Manhattan, New York, on or before Tuesday, Nov. 13, 1917, at 10 a. m., at which time and place the said objections will be heard and testimony received in reference thereto.

WILLIAM C. ORMOND, JACOB J. LESSER, ST. GEORGE B. TUCKER, Board of Assessors.
Oct. 13, 1917. 013.24

BOROUGH OF RICHMOND.

Proposals.

SEALED BIDS WILL BE RECEIVED BY
the President of the Borough of Richmond, at Borough Hall, St. George, New Brighton, S. I., until 12 noon, on

WEDNESDAY, OCTOBER 24, 1917,

Borough of Richmond.

FOR CONSTRUCTING A TEMPORARY SANITARY SEWER, WITH THE NECESSARY APPURTENANCES, IN THE EAST-BAY SIDE OF BUSH AVE. (FORMERLY BAYVIEW AVE.), FROM SYLVAN PL. TO A POINT ABOUT 350 FEET SOUTHERLY THEREFROM, AND TO CONNECT THE SAME TO THE EXISTING SEWER IN THE WESTERLY ROADWAY OF BUSH AVE., OPPOSITE SYLVAN PL., TOGETHER WITH ALL WORK INCIDENTAL THEREON.

The Engineer's estimate of the quantity and quality of the materials, and the nature and extent, as near as possible, of the work required, is as follows:

433 linear feet of vitrified pipe sewer of 8 inches interior diameter, complete.
2 manholes, complete.
1 lamphole, complete.

20 vitrified pipe spurs of 6 inches interior diameter, or 8-inch pipe sewer, complete.
500 B. M. feet of foundation timber and plank-ing, in place and secured.
500 B. M. feet of sheet piling, retained.
1 cubic yard of additional concrete, Class D, for cradle, etc., furnished and placed.
1 cubic yard of additional brick masonry.
5 cubic yards of additional excavation.
5 cubic yards of additional filling.
4 square yards of bituminous macadam pavement, restored.
1.5 square yards of brick pavement on concrete foundation, restored.
10 square yards of tar macadam pavement, restored.

The time for the completion of the work and the full performance of the contract is ten (10) consecutive working days.
The amount of security required for the performance of the contract is Four Hundred and Fifty Dollars (\$450), and the amount of deposit accompanying the bid shall be five (5) per cent. of the amount of security.

The bidder shall state the price of each item contained in the Engineer's estimate. The bids will be compared and the contract awarded at a lump or aggregate sum for the contract.

Bidders are requested to make their bids or estimates upon the blank form prepared by the President, a copy of which, with the proper envelope in which to enclose the bid, can be obtained upon application therefor at the office of the Engineer, Bureau of Engineering, Borough Hall, St. George, S. I., where plans and the contract, including the specifications, in the form approved by the Corporation Counsel, may be seen and other information obtained.

CALVIN A. VAN NAME, President.
Dated, Oct. 8, 1917. 013,24
See General Instructions to Bidders on last page, last column, of the "City Record."

MUNICIPAL CIVIL SERVICE COMMISSION.

Proposed Amendments to Rules and Classification.

PUBLIC NOTICE IS HEREBY GIVEN OF the following proposed amendments to the Municipal Civil Service Rules and Classification:

1. Amending Clause 2 of Rule XII, by adding thereto, after the word "attendant," the words "swimming instructor and nurse."

2. The Commission shall establish and maintain separate eligible lists of persons willing to accept temporary employment as clerk, playground attendant, gymnasium attendant, school farm attendant, gardener, typewriter accountant, attendant, swimming instructor and nurse, under the conditions of the preceding clause. If the appointing officer shall certify that the services of a person appointed from any such list have been satisfactory, the name of such person shall, at the termination of such temporary employment, be placed on a preferred list, from which he shall be eligible for re-employment for any similar service under the conditions of Clause 1 of Rule XIII, provided he shall have served for not less than the probationary period as required by the provisions of Rule XI, clause 2.

Amending the classification of positions in the Non-Competitive Class, Part I, under the heading "Positions in the Board of Inebriety, at compensations not exceeding the amounts set forth below" (with maintenance) by including therein the following:

Cook, \$900 per annum.

PUBLIC HEARINGS WILL BE ALLOWED, in accordance with Rule III, at the request of any interested persons, at the Commission's office, Room 1443, Municipal Building, on

WEDNESDAY, OCTOBER 17, 1917, at 10.30 a. m.

JOHN F. SKELLY, Assistant Secretary. 015,17

Notices of Examination.

PUBLIC NOTICE IS HEREBY GIVEN THAT applications will be received by the Municipal Civil Service Commission, Municipal Building, Manhattan, New York City, from

THURSDAY, OCTOBER 11, 1917, TO FRIDAY, OCTOBER 26, 1917,

for the position of

CABLE TESTER.

No applications delivered at the office of the Commission, by mail or otherwise, after 4 p. m., FRIDAY, OCTOBER 26, 1917, will be accepted. Application blanks will be mailed upon request provided a self-addressed stamped envelope or sufficient postage is enclosed to cover the mailing. The Commission will not guarantee the delivery of the same. Postage on applications forwarded by mail must be fully prepaid.

Applicants must be citizens of the United States and residents of the State of New York. The subjects and weights of the examination are: Experience, 4; 70 per cent. required. Technical, 6. This subject will be divided into two parts, a practical test and a written examination, each having equal weight. Seventy-five per cent. (75%) is required on each part.

A qualifying physical examination will be given.

Applications for this examination must be filed on a special blank, Form D.

Duties—To locate breaks and test for electrolysis of cables, and to make acceptance tests on, and inspections of, wires and cables, underground conduits, manhole accessories, fire house and public building wiring for alarm systems and pole line equipment.

Requirements—Candidates must have had actual factory, laboratory or field experience in cable testing of at least one year, or must have completed a full year's laboratory testing course in electricity at a recognized institution and should have a general knowledge of the principles of electricity and familiarity with the various electrical testing appliances for determining resistances and locating breaks.

The requirement of paragraph 12, Rule VII, that no person who has entered any examination for appointment to a competitive position and failed, or who has withdrawn from an examination, shall be admitted within nine months from the date of such examination to a new examination for the same position, is waived for this examination.

Candidates must be at least 21 years of age on or before the closing date for the receipt of applications.

The compensation rates proposed by the Board of Estimate and Apportionment for this position are from \$1,140 to \$1,380. Under the terms and conditions of the budget for the year 1917, appointments will, as a rule, be made at the lowest compensation rate.

There is one vacancy in the Fire Department at \$1,200 per annum.
The term of the eligibility of the list resulting from this examination is fixed at not less than one year nor more than four years.
011,26 ROBERT W. BELCHER, Secretary.

PUBLIC NOTICE IS HEREBY GIVEN THAT applications will be received by the Municipal Civil Service Commission, Municipal Building, Manhattan, New York City, from

WEDNESDAY, OCTOBER 10, 1917, TO THURSDAY, OCTOBER 25, 1917,

for the position of

STENOGRAPHER AND TYPEWRITER (FEMALE), GRADE 2.

No applications delivered at the office of the Commission, by mail or otherwise, after 4 p. m., THURSDAY, OCTOBER 25, 1917, will be accepted. Application blanks will be mailed upon request, provided a self-addressed stamped envelope or sufficient postage is enclosed to cover the mailing. The Commission will not guarantee the delivery of the same. Postage on applications forwarded by mail must be fully prepaid.

Applicants must be citizens of the United States and residents of the State of New York. The subjects and weights of the examination are: Transcription, 5; 70 per cent. required. Spelling, 1; Tabulation, 1; Facility, 1; Letter, 2. 70 per cent. general average required.

A qualifying physical examination will be given.

Applications for this examination must be filed on the general form.

Duties—The duties of incumbents of these positions are to take symbolic notes of and to typewrite work which may include technical, scientific, legal or other matter recognized as difficult dictation, and to perform incidental clerical work.

Requirements—Three letters will be dictated to the candidates, the dictation of each letter being completed in one minute. The first letter will contain ninety words and must be transcribed in three minutes. Facility of transcription as well as accuracy will be rated on this letter. The second letter will contain one hundred words, and spelling as a separate subject will be rated on this letter, in addition to accuracy of transcription. The third letter will contain one hundred words. Two transcripts of this letter will be required. The first will be a verbatim transcript and the second a tabulated transcript.

In rating, accuracy, exactness, correctness of form, neatness, freedom from interlineations, alterations, etc., will be considered.

Candidates must furnish their own notebooks, typewriting machines, pens and ink. The Commission will not at any time or in any way be responsible for machines, nor will any allowance be made where machines are missing, late in arriving, defective or out of order on the day of the examination.

Candidates must be at least 18 years of age on the date of filing applications. The salary of Grade 2 is from \$600 up to, but not including, \$1,200 per annum.

The compensation rates proposed by the Board of Estimate and Apportionment for this position are from \$720 to \$900. Under the terms and conditions of the budget for the year 1917, appointments will, as a rule, be made at the lowest compensation rate. Vacancies occur from time to time.

The term of the eligibility of the list resulting from this examination is fixed at not less than one year nor more than four years.
010,25 ROBERT W. BELCHER, Secretary.

PUBLIC NOTICE IS HEREBY GIVEN THAT applications will be received by the Municipal Civil Service Commission, Municipal Building, Manhattan, New York City, from

TUESDAY, OCTOBER 9, 1917, TO WEDNESDAY, OCTOBER 24, 1917,

for the position of

ASSISTANT PATHOLOGIST.

No applications delivered at the office of the Commission, by mail or otherwise, after 4 p. m., WEDNESDAY, OCTOBER 24, 1917, will be accepted. Application blanks will be mailed upon request, provided a self-addressed stamped envelope or sufficient postage is enclosed to cover the mailing. The Commission will not guarantee the delivery of the same. Postage on applications forwarded by mail must be fully prepaid.

Applicants must be citizens of the United States and residents of the State of New York. The subjects and weights of the examination are: Experience, 3; 70 per cent. required. Technical, 3; 75 per cent. required. Practical, 4; 75 per cent. required.

A qualifying physical examination will be given.

Applications for this examination must be filed on a special blank, Form D.

Duties—The duties of incumbents of these positions are to exercise independent judgment in and to be responsible for pathological examinations and to perform research work under supervision.

Requirements—Candidates must possess a medical degree granted on the completion of a standard course of instruction in a medical school of recognized standing.

The requirement that every application shall bear the certificates of four reputable citizens whose residences or places of business are within the City of New York is waived for applicants for this examination whose previous occupation or employment has been wholly or in part outside the City of New York, and the said certificates will be accepted from persons resident or engaged in business elsewhere.

The requirement of paragraph 12, Rule VII that no person who has entered any examination for appointment to a competitive position and failed, or who has withdrawn from an examination, shall be admitted within nine months from the date of such examination to a new examination for the same position, is waived for this examination.

Candidates must be at least 21 years of age on or before the closing date for the receipt of applications.

The compensation rates proposed by the Board of Estimate and Apportionment for this position are from \$1,740 to \$2,100. Under the terms and conditions of the budget for the year 1917, appointments will, as a rule, be made at the lowest compensation rate.

There are two vacancies in the Department of Public Charities at a salary of \$1,440 per annum. The term of the eligibility of the list resulting from this examination is fixed at not less than one year nor more than four years.
09,24 ROBERT W. BELCHER, Secretary.

PUBLIC NOTICE IS HEREBY GIVEN THAT applications will be received by the Municipal Civil Service Commission, Municipal Building, Manhattan, New York City, from

TUESDAY, OCTOBER 2, 1917, TO WEDNESDAY, OCTOBER 17, 1917,

for the position of

TABULATING MACHINE OPERATOR (HOLLERITH).

No applications delivered at the office of the Commission, by mail or otherwise, after 4 p. m., WEDNESDAY, OCTOBER 17, 1917, will be accepted. Application blanks will be mailed upon request, provided a self-addressed stamped envelope or sufficient postage is enclosed to cover the mailing. The Commission will not guarantee the delivery of the same. Postage on applications forwarded by mail must be fully prepaid.

Applicants must be citizens of the United States and residents of the State of New York. The subjects and weights of the examination are: Experience, 3. Practical Test, 5; 70 per cent. required. Arithmetic, 2. 70 per cent. general average required.

A qualifying physical examination will be given.

Applications for this examination must be filed on a special blank, Form B.

Duties—The duties of Tabulating Machine Operator (Hollerith Machine) are to punch, sort and tabulate cards on the Hollerith Tabulating Machine and to perform checking and clerical work incidental thereto.

Candidates must be at least 16 years of age on or before the closing date for the receipt of applications.

The compensation rates proposed by the Board of Estimate and Apportionment for this position are from \$720 to \$960 per annum. Under the terms and conditions of the budget for the year 1917, appointments will, as a rule, be made at the lowest compensation rate.

Vacancies occur from time to time. The term of the eligibility of the list resulting from this examination is fixed at not less than one year nor more than four years.
02,17 ROBERT W. BELCHER, Secretary.

BOROUGH OF THE BRONX.

Proposals.

SEALED BIDS WILL BE RECEIVED BY the President of the Borough of The Bronx at his office, Municipal Building, Crotona Park, Tremont ave. and 3rd ave., until 10.30 a. m., on

MONDAY, OCTOBER 15, 1917,

NO. 1. FOR REPAVING WITH SHEET ASPHALT ON A CONCRETE FOUNDATION THE ROADWAY OF E. 158TH ST., FROM JACKSON AVE. TO CAULDWELL AVE., TOGETHER WITH ALL WORK INCIDENTAL THERETO.

The Engineer's estimate of the work is as follows:

1,310 square yards of sheet asphalt pavement (medium traffic mixture), and keeping the pavement in repair for five years from date of completion.
130 cubic yards of Class B concrete.
150 linear feet of new curb.
150 linear feet of old curb.

The time allowed for the full completion of the work herein described will be 20 consecutive working days.

The amount of security required for the proper performance of the contract will be Thirteen Hundred Dollars (\$1,300).

NO. 2. FOR REPAVING WITH SHEET ASPHALT ON A CONCRETE FOUNDATION THE ROADWAY OF PARK AVE. WEST, FROM E. 162D ST. TO E. 165TH ST., TOGETHER WITH ALL WORK INCIDENTAL THERETO.

The Engineer's estimate of the work is as follows:

4,320 square yards of sheet asphalt pavement (heavy traffic mixture), and keeping the pavement in repair for five years from date of completion.
440 cubic yards of Class B concrete.
700 linear feet of new curb.
800 linear feet of old curb.
1 receiving basin alteration, Type 1D.

The time allowed for the full completion of the work herein described will be thirty consecutive working days.

The amount of security required for the proper performance of the contract will be Forty-five Hundred Dollars (\$4,500).

The bidder will state the price of each item or article contained in the specification or schedules herein contained or hereinafter annexed, per linear foot, square foot, square yard, cubic yard or other unit of measure by which the bids will be tested. The bids will be compared and each contract awarded at a lump or aggregate sum for the contract.

Each bid must be accompanied by a deposit in cash or certified check of 5 per cent. of the amount of the bond required as security for the proper performance of the contract bid for.

Blank forms of bids, upon which bids must be made, can be obtained upon application therefor; the plans and specifications may be seen and other information obtained at said office.
02,15 DOUGLAS MATHEWSON, President.
See General Instructions to Bidders on last page, last column, of the "City Record."

DEPARTMENT OF WATER SUPPLY.

GAS AND ELECTRICITY.

Proposals.

SEALED BIDS WILL BE RECEIVED BY the Commissioner of Water Supply, Gas and Electricity, at Room 2351, Municipal Building, Manhattan, until 2 p. m., on

THURSDAY, OCTOBER 25, 1917,

Boroughs of Manhattan and The Bronx.

FOR FURNISHING AND DELIVERING UNLOADING, STACKING AND STORING VALVE BOX CASTINGS.

The time allowed for the delivery of the materials and supplies and the performance of the contract will be forty-five (45) consecutive calendar days.

The security required will be One Thousand Dollars (\$1,000).

Each bid must be accompanied by a deposit of \$50 in cash or certified check payable to the order of the Comptroller of the City.

The bidder will state the unit price, as called for in the schedule of quantities and prices, by which the bids will be tested. Award, if made, will be made to the lowest formal bidder.

Blank forms of bid, proposal and contract, including specifications, approved as to form by the Corporation Counsel, can be obtained at Room 2351, Municipal Building, Manhattan.

WILLIAM WILLIAMS, Commissioner.
Dated, Oct. 11, 1917. 015,25
See General Instructions to Bidders on last page, last column, of the "City Record."

SEALED BIDS WILL BE RECEIVED BY the Commissioner of Water Supply, Gas and Electricity, at Room 2351, Municipal Building, Manhattan, until 2 p. m., on

THURSDAY, OCTOBER 25, 1917,

Boroughs of Manhattan and The Bronx.

FOR FURNISHING AND DELIVERING CHLORIDE OF LIME AND LIQUID CHLORINE.

The time allowed for the performance of the contract is ninety (90) calendar days on each item.

The amount of the security for the performance of the contract shall be thirty (30) per cent. of the total amount for which the contract is awarded.

Each bid must be accompanied by a deposit in cash or certified check payable to the order of the Comptroller of the City in sum not less than 1½ per cent. of the amount of the bid.

The bidder will state the unit price, as called for in the schedule of quantities and prices, by which the bids will be tested. Award, if made, will be made to the lowest formal bidder on each item.

Blank forms of bid, proposal and contract, including specifications, approved as to form by the Corporation Counsel, can be obtained at Room 2351, Municipal Building, Manhattan.

WILLIAM WILLIAMS, Commissioner.
Dated, Oct. 11, 1917. 015,25
See General Instructions to Bidders on last page, last column, of the "City Record."

BELLEVUE AND ALLIED HOSPITALS.

Proposals.

SEALED BIDS WILL BE RECEIVED BY the Board of Trustees in the office of the General Medical Superintendent at Bellevue Hos-

pital (entrance 415 E. 26th st., Manhattan), until 12 noon, on

THURSDAY, OCTOBER 25, 1917.

FOR FURNISHING AND DELIVERING WHITE POTATOES.

The time for the performance of the contract is on or before Dec. 31, 1917.

The amount of security required is thirty (30) per cent. of the contract amount awarded. (Bonds not required with bids.)

As a condition precedent to the reception and consideration of a bid, a deposit amounting to not less than one and one-half (1½) per cent. of the total amount of the bid must be made with the Department in accordance with Section No. 420 of the Greater New York Charter, as explained in general instructions, last page of City Record.

The bidder will state the price per unit, as called for in the schedules of quantities and prices, by which the bids will be tested. The extensions must be made and footed up, as the bids will be read from the total and awards, if made, made to the lowest bidder for each item, as stated in the schedules.

Bids must be submitted in duplicate, each copy in a separate envelope.

No bid will be accepted unless these provisions are complied with.

Blank forms and further information may be obtained at the office of the Chief Clerk and Auditor, entrance No. 400 E. 29th st., Manhattan.

BOARD OF TRUSTEES, BELLEVUE AND ALLIED HOSPITALS, by JOHN W. BRAUNMAN, M. D., President. 015,25

See General Instructions to Bidders on last page, last column, of the "City Record."

BOROUGH OF MANHATTAN.

BUREAU OF BUILDINGS.

Bulletin No. 19—Rules Governing the Issuance of Permits for the Installation or Alteration of Plumbing Work.

ON AND AFTER OCT. 1, 1917, permits for the installation or alteration of plumbing work will be issued to master or employing plumbers only.

Architects, owners or agents may file applications for the installation or alteration of plumbing work as heretofore, but must certify as soon as possible to the Superintendent of Buildings the master or employing plumber who will be in charge of the work; the latter, upon personally appearing at the office of the Bureau of Buildings and signing the required affidavit will receive the necessary permit for the said installation or alteration of plumbing work.

In order that the architect, owner or agent may have a copy of the approved application, such application can be filed in quadruplicate. The copy that is issued to the architect, owner or agent will not constitute a permit but will merely certify that the application and plans have been examined and found to be in accordance with the Plumbing and Drainage Rules and Regulations of the City of New York.

ALFRED LUDWIG, Superintendent of Buildings.
Dated, Aug. 17, 1917. a20,27,34,10,17,24,01,8,15

Proposals.

SEALED BIDS WILL BE RECEIVED BY the President of the Borough of Manhattan, at Room 2032, Municipal Building, Manhattan, until 2 p. m., on

WEDNESDAY, OCTOBER 24, 1917,

NO. 5. FOR REGULATING AND REPAVING WITH WOOD BLOCK PAVEMENT ON A CONCRETE FOUNDATION THE ROADWAY OF BROADWAY IN AND BETWEEN THE TRACKS FROM CHAMBERS ST. TO Bleecker St., TOGETHER WITH ALL WORK INCIDENTAL THERETO.

The Engineer's estimate of amount of work to be done is as follows:

Item 16—1,200 cubic yards concrete in railroad area.
Item 22—7,100 square yards wood block pavement in railroad area.
Item 26—470 cubic yards masonry excavation.
Item 27—1,500 cubic yards backfilling.

The time allowed for the full completion of the work herein described will be forty-five (45) consecutive working days.

The amount of security required will be \$11,500, and the amount of deposit accompanying the bid shall be 5 per cent. of the amount of security required.

NO. 6. FOR WIDENING, REGULATING AND REPAVING WITH WOOD BLOCK ON A CONCRETE FOUNDATION THE ROADWAY OF MADISON AVE. CURB TO RAIL, 42ND ST. TO 46TH ST., AND RELOCATING FIRE HYDRANTS, TOGETHER WITH ALL WORK INCIDENTAL THERETO (WATER GAS TANK SPECIFICATIONS).

The Engineer's estimate of the amount of work to be done is as follows:

Item 1—7 new sewer manhole heads and covers complete.
Item 2—2 new sewer manhole covers.
Item 3—2 new sewer manhole covers.
Item 4—6 new water manhole heads and covers complete.
Item 5—1,700 linear feet new 6-inch granite curb.
Item 7—180 linear feet new 6-inch granite corner curb.
Item 8—10 linear feet old curb.
Item 9—10 square feet concrete sidewalk.

Class A.

Item 12—440 linear feet new granite header.
Item 13—10 linear feet temporary header.
Item 14—1 cubic yards brick masonry.
Item 15—810 cubic yards concrete.
Item 16—80 cubic yards concrete in railroad area.

Item 20—4,250 square yards wood block pavement outside of railroad area, and keeping the pavement in repair for five years from date of completion.

Item 22—470 cubic yards wood block pavement in railroad area.

Item 26—230 cubic yards excavation.

Item 27—1 fire hydrant relocated.

The time allowed for the full completion of the work will be fifty (50) consecutive working days.

The amount of security required will be \$7,000, and the amount of deposit accompanying the bid shall be five per cent. (5%) of the amount of security.

NO. 7. FOR REGULATING AND REPAVING WITH WOOD BLOCK PAVEMENT ON A CONCRETE FOUNDATION THE ROADWAY OF BROADWAY IN AND BETWEEN THE TRACKS FROM CHAMBERS ST. TO Bleecker St., TOGETHER WITH ALL WORK INCIDENTAL THERETO (WATER GAS TANK SPECIFICATIONS).

The Engineer's estimate of amount of work to be done is as follows:

Item 16—1,200 cubic yards concrete in railroad area.
Item 22—7,100 square yards wood block pavement in railroad area.
Item 26—470 cubic yards masonry excavation.
Item 27—1,500 cubic yards backfilling.

The time allowed for the full completion of the work shall be forty-five (45) consecutive working days.

The amount of security required will be \$11,500, and the amount of deposit accompanying

the bid shall be five per cent. of the amount of security.

NO. 8. FOR WIDENING, REGULATING AND REPAVING WITH WOOD BLOCK ON A CONCRETE FOUNDATION THE ROADWAY OF MADISON AVE. CURB TO RAIL, FROM 42D ST. TO 46TH ST. AND RELOCATING FIRE HYDRANTS TOGETHER WITH ALL WORK INCIDENTAL THERETO.

The Engineer's estimate of amount of work to be done is as follows:

- Item 1—7 new sewer manhole heads and covers complete.
- Item 2—2 new sewer manhole covers.
- Item 3—2 new sewer manhole rings.
- Item 4—6 new water manhole heads and covers complete.
- Item 5—1,700 linear feet new 6-inch granite curb.
- Item 7—180 linear feet new 6-inch granite corner curb.
- Item 8—10 linear feet old curb.
- Item 9—10 square feet concrete sidewalk, Class A.
- Item 12—440 linear feet new granite header.
- Item 13—10 linear feet temporary header.
- Item 14—3 cubic yards brick masonry.
- Item 15—810 cubic yards concrete.
- Item 16—80 cubic yards concrete in railroad area.

Item 20—4,250 square yards wood block pavement outside of railroad area, and keeping the pavement in repair for 5 years from date of completion.

Item 22—470 square yards wood block pavement in railroad area.

Item 26—230 cubic yards excavation.

Item 27—1 fire hydrant relocated.

The time allowed for the full completion of this work will be fifty (50) consecutive working days.

The amount of security required will be \$7,000, and the amount of deposit accompanying the bid shall be 5 per cent. of the amount of security.

The bidder must deposit with the Borough President at or before the time of making his bid samples and affidavit, or the letter in regard to samples and affidavit, as required by the specifications.

The bidder will state the price of each item or article contained in the specifications or schedules herein contained or hereto annexed, per foot, yard or other unit of measure or article, by which the bid will be tested. Each contract, if awarded, will be awarded for the whole work at a lump sum.

Blank forms may be had and the plans and drawings may be seen at the office of the Commissioner of Public Works, Bureau of Highways, Room 2124, Municipal Building, Manhattan.

MARCUS M. MARKS, President.
Dated, Oct. 13, 1917. o13.24

See General Instructions to Bidders on last page, last column, of the "City Record."

SEALED BIDS WILL BE RECEIVED BY

the President of the Borough of Manhattan, at Room 2032, Municipal Building, Manhattan, until 2 p. m., on

WEDNESDAY, OCTOBER 24, 1917.

NO. 1. FOR REGULATING AND REPAVING WITH WOOD BLOCK PAVEMENT ON EXISTING CONCRETE FOUNDATION THE ROADWAY OF 4TH AVE. FROM CURB TO RAIL, FROM 10TH ST. TO 12TH ST. TOGETHER WITH ALL WORK INCIDENTAL THERETO.

The Engineer's estimate of amount of work to be done is as follows:

- Item 1—1 new sewer manhole head and cover, complete.
- Item 2—1 new sewer manhole cover.
- Item 3—1 new sewer manhole ring.
- Item 4—1 new water manhole head and cover, complete.
- Item 5—10 linear feet new 5-inch bluestone curb.
- Item 7—10 linear feet new 6-inch granite corner curb.
- Item 8—10 linear feet old curb reset.
- Item 9—10 square feet concrete sidewalk, Class A.
- Item 12—10 linear feet new granite header.
- Item 13—10 linear feet temporary header.
- Item 14—1 cubic yard brick masonry.
- Item 15—10 cubic yards concrete.
- Item 16—10 cubic yards concrete in railroad area.

Item 20—2,130 square yards wood block pavement, and keeping the pavement in repair for five years from date of completion.

Item 22—220 square yards wood block pavement in railroad area.

The time allowed for the full completion of the work will be twenty (20) consecutive working days.

The amount of security required will be \$2,200, and the amount of deposit accompanying bid shall be 5 per cent. of the amount of security required.

NO. 2. FOR REGULATING AND REPAVING WITH WOOD BLOCK PAVEMENT ON EXISTING CONCRETE FOUNDATION THE ROADWAY OF 4TH AVE. FROM CURB TO RAIL, FROM 10TH ST. TO 12TH ST. TOGETHER WITH ALL WORK INCIDENTAL THERETO. (WATER GAS TAP SPECIFICATIONS.)

The Engineer's estimate of amount of work to be done is as follows:

- Item 1—1 new sewer manhole head and cover complete.
- Item 2—1 new sewer manhole cover.
- Item 3—1 new sewer manhole ring.
- Item 4—1 new water manhole head and cover complete.
- Item 5—10 linear feet new 5-inch bluestone curb.
- Item 7—10 linear feet new 6-inch granite corner curb.
- Item 8—10 linear feet old curb reset.
- Item 9—10 square feet concrete sidewalk, Class A.
- Item 12—10 linear feet new granite header.
- Item 13—10 linear feet temporary header.
- Item 14—1 cubic yard brick masonry.
- Item 15—10 cubic yards concrete.
- Item 16—10 cubic yards concrete in railroad area.

Item 20—2,130 square yards wood block pavement, and keeping the pavement in repair for five years from date of completion.

Item 22—220 square yards wood block pavement in railroad area.

The time allowed for the full completion of the work will be twenty (20) consecutive working days.

The amount of security required will be \$2,200, and the amount of deposit required will be 5 per cent. of the amount of security.

NO. 3. FOR REGULATING AND REPAVING WITH SHEET ASPHALT PAVEMENT ON A CONCRETE FOUNDATION THE ROADWAY OF 161ST ST. FROM AMSTERDAM AVE. TO BROADWAY, TOGETHER WITH ALL WORK INCIDENTAL THERETO.

The Engineer's estimate of amount of work to be done is as follows:

- Item 1—3 new sewer manhole heads and covers complete.
- Item 2—1 new sewer manhole cover.
- Item 3—1 new sewer manhole ring.
- Item 4—1 new water manhole head and cover.
- Item 5—800 linear feet new 5-inch bluestone curb.
- Item 8—800 linear feet old curb.
- Item 12—10 linear feet new granite header.
- Item 13—10 linear feet temporary header.

Item 20—2,130 square yards wood block pavement, and keeping the pavement in repair for five years from date of completion.

Item 22—220 square yards wood block pavement in railroad area.

The time allowed for the full completion of the work will be twenty (20) consecutive working days.

The amount of security required will be \$2,200, and the amount of deposit required will be 5 per cent. of the amount of security.

NO. 4. FOR REGULATING AND PAVING WITH SHEET ASPHALT PAVEMENT ON A CONCRETE FOUNDATION THE ROADWAY OF 192D ST. FROM AUDUBON AVE. TO ST. NICHOLAS AVE. TOGETHER WITH ALL WORK INCIDENTAL THERETO.

The Engineer's estimate of amount of work to be done is as follows:

- Item 5—380 linear feet new 5-inch bluestone curb.
- Item 8—380 linear feet old curb.
- Item 9—10 square feet concrete sidewalk, Class A.
- Item 12—10 linear feet new granite header.
- Item 13—10 linear feet temporary header.
- Item 15—250 cubic yards concrete.
- Item 17—1,250 square yards sheet asphalt pavement, and keeping the pavement in repair for five years from date of completion.

The time allowed for the full completion of the work will be fifteen (15) consecutive working days.

The amount of security required will be \$1,200, and the amount of deposit accompanying the bid shall be 5 per cent. of the amount of security required.

Item 14—3 cubic yards brick masonry.

Item 15—510 cubic yards concrete.

Item 17—2,600 square yards sheet asphalt pavement, and keeping the pavement in repair for five years from date of completion.

Item 18—18 square yards sheet asphalt pavement in approaches.

The time allowed for the full completion of the work will be twenty (20) consecutive working days.

The amount of security required will be \$2,500, and the amount of deposit accompanying the bid shall be 5 per cent. of the amount of security.

NO. 4. FOR REGULATING AND PAVING WITH SHEET ASPHALT PAVEMENT ON A CONCRETE FOUNDATION THE ROADWAY OF 192D ST. FROM AUDUBON AVE. TO ST. NICHOLAS AVE. TOGETHER WITH ALL WORK INCIDENTAL THERETO.

The Engineer's estimate of amount of work to be done is as follows:

- Item 5—380 linear feet new 5-inch bluestone curb.
- Item 8—380 linear feet old curb.
- Item 9—10 square feet concrete sidewalk, Class A.
- Item 12—10 linear feet new granite header.
- Item 13—10 linear feet temporary header.
- Item 15—250 cubic yards concrete.
- Item 17—1,250 square yards sheet asphalt pavement, and keeping the pavement in repair for five years from date of completion.

The time allowed for the full completion of the work will be fifteen (15) consecutive working days.

The amount of security required will be \$1,200, and the amount of deposit accompanying the bid shall be 5 per cent. of the amount of security required.

The bidder must deposit with the Borough President at or before the time of making his bid samples and affidavit, or the letter in regard to samples and affidavit, as required by the specifications.

The bidder will state the price of each item or article contained in the specifications or schedules herein contained or hereto annexed, per foot, yard or other unit of measure, or article, by which the bid will be tested. Each contract, if awarded, will be awarded for the whole work at a lump sum.

Blank forms may be had and the plans and drawings may be seen at the office of the Commissioner of Public Works, Bureau of Highways, Room 2124, Municipal Building, Manhattan.

MARCUS M. MARKS, President.
Dated, Oct. 11, 1917. o11.24

See General Instructions to Bidders on last page, last column, of the "City Record."

SEALED BIDS WILL BE RECEIVED BY

the President of the Borough of Manhattan, at Room 2032, Municipal Building, Manhattan, until 2 p. m., on

TUESDAY, OCTOBER 23, 1917.

NO. 1. FOR THE ALTERATION AND IMPROVEMENT TO SEWER IN ANN ST. BETWEEN WILLIAM ST. AND A POINT ABOUT 60 FEET WEST OF NASSAU ST. AND ALL WORK INCIDENTAL THERETO.

The Engineer's estimate of the quantity and quality, and the nature and extent as near as possible of the work required, is as follows:

- Item 1—490 linear feet of 3-foot 6-inch by 2-foot 4-inch brick sewer, complete.
- Item 2—5 manholes, complete.
- Item 3—70 spurs for house connections.
- Item 4—1 cubic yard of rock (Class "A"), excavated and removed.
- Item 5—3 cubic yards of rock (Class "B"), excavated and removed.
- Item 6—3 cubic yards of concrete (Class "A"), excavated and removed.
- Item 7—2 cubic yards of brick masonry.
- Item 8—10 cubic yards of extra earth excavation.
- Item 9—400 square yards of restoration of permanent roadway pavement, all kinds.
- Item 10—15,000 feet B. M. of timber and planking for bracing and sheeting.

The time allowed for constructing and completing the alteration and sewer and appurtenances will be sixty (60) consecutive working days.

The amount of security required will be Forty-five Hundred Dollars (\$4,500), and the amount of deposit accompanying the bid shall be five per cent. (5%) of the amount of security.

NO. 2. FOR THE ALTERATION AND IMPROVEMENT TO SEWER IN 114TH ST. FROM A POINT APPROXIMATELY 75 FEET EAST OF 3RD AVE. TO A POINT AT APPROXIMATELY THE WEST BUILDING LINE OF 3RD AVE. WITH A NEW BRICK CURVE IN 3RD AVE.

The Engineer's estimate of the quantity and quality of the material, and the nature and extent as near as possible of the work required, is as follows:

- Item 1—200 linear feet of 3-foot 6-inch by 2-foot 4-inch brick sewer, complete.
- Item 2—5 linear feet of transition section, complete.
- Item 3—3 manholes, complete.
- Item 4—10 spurs for house connections, complete.
- Item 5—1 cubic yard of rock (Class "A"), excavated and removed.
- Item 6—3 cubic yards of rock (Class "B"), excavated and removed.
- Item 7—1 cubic yard of concrete (Class "A"), excavated and removed.
- Item 8—1 cubic yard of brick masonry.
- Item 9—5 cubic yards of extra earth excavation.
- Item 10—160 square yards of restoration of permanent roadway pavement, all kinds.
- Item 11—5,000 feet B. M. of timber and planking for bracing and sheeting.

The time allowed for constructing and completing the alteration and improvement to sewer and appurtenances will be twenty-five (25) consecutive working days.

The amount of security required will be Two Thousand Dollars (\$2,000), and the amount of deposit accompanying the bid shall be five per cent. (5%) of the amount of security.

NO. 3. FOR THE ALTERATION AND IMPROVEMENT TO SEWER IN 121ST ST. BETWEEN 3RD AVE. AND THE SUMMIT EAST.

The Engineer's estimate of the quantity and quality of the material, and the nature and extent as near as possible of the work required, is as follows:

- Item 1—357 linear feet of 15-inch vitrified pipe sewer, complete.
- Item 2—4 manholes, complete.
- Item 3—45 spurs for house connections.
- Item 4—1 receiving basin (Type "C" or "A"), complete.
- Item 5—27 linear feet of 12-inch basin connection, complete.
- Item 6—3 cubic yards of rock (Class "A"), excavated and removed.
- Item 7—5 cubic yards of rock (Class "B"), excavated and removed.
- Item 8—1 cubic yard of concrete (Class "A").
- Item 9—1 cubic yard of brick masonry.
- Item 10—3 cubic yards of extra earth excavation.
- Item 11—100 square feet of concrete sidewalk pavement laid.
- Item 12—6 linear feet of curb reset in concrete.
- Item 13—235 square yards of restoration of permanent roadway pavement, all kinds.

The time allowed for constructing and completing the alteration and improvement to sewer and appurtenances will be twenty-five (25) consecutive working days.

The amount of security required will be Two Thousand Dollars (\$2,000), and the amount of deposit accompanying the bid shall be five per cent. (5%) of the amount of security.

NO. 4. FOR THE ALTERATION AND IMPROVEMENT TO SEWER IN 121ST ST. BETWEEN 3RD AVE. AND THE SUMMIT EAST.

The Engineer's estimate of the quantity and quality of the material, and the nature and extent as near as possible of the work required, is as follows:

- Item 1—357 linear feet of 15-inch vitrified pipe sewer, complete.
- Item 2—4 manholes, complete.
- Item 3—45 spurs for house connections.
- Item 4—1 receiving basin (Type "C" or "A"), complete.
- Item 5—27 linear feet of 12-inch basin connection, complete.
- Item 6—3 cubic yards of rock (Class "A"), excavated and removed.
- Item 7—5 cubic yards of rock (Class "B"), excavated and removed.
- Item 8—1 cubic yard of concrete (Class "A").
- Item 9—1 cubic yard of brick masonry.
- Item 10—3 cubic yards of extra earth excavation.
- Item 11—100 square feet of concrete sidewalk pavement laid.
- Item 12—6 linear feet of curb reset in concrete.
- Item 13—235 square yards of restoration of permanent roadway pavement, all kinds.

The time allowed for constructing and completing the alteration and improvement to sewer and appurtenances will be twenty-five (25) consecutive working days.

The amount of security required will be Two Thousand Dollars (\$2,000), and the amount of deposit accompanying the bid shall be five per cent. (5%) of the amount of security.

NO. 5. FOR THE CONSTRUCTION OF RECEIVING BASINS AT THE NORTHEAST AND SOUTHEAST CORNERS OF 192ND ST. AND ST. NICHOLAS AVE. TOGETHER WITH ALL WORK INCIDENTAL THERETO. BOARD OF ESTIMATE AUTHORIZATION NOV. 10, 1916, FOR SEWER IN 192ND ST. BETWEEN ST. NICHOLAS AND AUDUBON AVES.

The Engineer's estimate of the quantity and quality of the material, and the nature and extent as near as possible of the work required, is as follows:

- Item No. 1—2 receiving basins (Type "A" or "C"), complete.
- Item No. 2—1 inlet (Type "A" or "B"), complete.
- Item No. 3—60 linear feet of 12-inch basin connection, complete.
- Item No. 4—10 cubic yards of rock (Class "A"), excavated and removed.
- Item No. 5—4 cubic yards of rock (Class "B"), excavated and removed.
- Item No. 6—1 cubic yard of concrete (Class "A").
- Item No. 7—1 cubic yard of brick masonry.
- Item No. 8—1 cubic yard of extra earth excavation.
- Item No. 9—18 linear feet of curb reset in concrete.
- Item No. 10—250 square feet of concrete sidewalk pavement redressed and relaid.
- Item No. 11—25 square feet of flagstone sidewalk pavement furnished and laid.
- Item No. 12—10 square feet of flagstone sidewalk pavement furnished and laid.
- Item No. 13—500 feet B. M. of timber and planking for bracing and sheeting.
- Item No. 14—5 square yards of restoration of permanent roadway pavement, all kinds.

The time allowed for constructing and completing the receiving basins will be fifteen (15) consecutive working days.

The amount of security required will be Four Hundred Dollars (\$400), and the amount of deposit accompanying the bid shall be five per cent. (5%) of the amount of security.

Item 14—10,000 feet B. M. of timber and planking for bracing and sheeting.

The time allowed for constructing and completing the alteration and improvement to sewer and appurtenances will be forty-five (45) consecutive working days.

The amount of security required will be Seventy-five Hundred Dollars (\$7,500), and the amount of deposit accompanying the bid shall be five per cent. (5%) of the amount of security.

NO. 4. FOR THE CONSTRUCTION OF SEWER IN W. 163RD ST. BETWEEN RIVERSIDE DRIVE AND FORT WASHINGTON AVE. WITH RECEIVING BASIN AT NORTHEAST CORNER AND RECEIVING BASIN AND INLET AT SOUTHEAST CORNER OF RIVERSIDE DRIVE AND 163RD ST. TOGETHER WITH ALL WORK INCIDENTAL THERETO.

The Engineer's estimate of the quantity and quality of the material, and the nature and extent as near as possible of the work required, is as follows:

- Item 1—62 linear feet of 18-inch vitrified pipe sewer, complete.
- Item 2—12 linear feet of 18-inch vitrified pipe sewer (in tunnel section), complete.
- Item 3—300 linear feet of 15-inch vitrified pipe sewer, complete.
- Item 4—1 dropwell manhole, complete.
- Item 5—1 manhole, remodeled (as shown on plan), complete.
- Item 6—3 manholes, complete.
- Item 7—40 spurs for house connections.
- Item 8—2 receiving basins (Type "G"), complete.
- Item 9—1 inlet (Type "B"), complete.
- Item 10—40 linear feet of 12-inch basin connection, complete.
- Item 11—475 cubic yards of rock (Class "A"), excavated and removed.
- Item 12—10 cubic yards of rock (Class "B"), excavated and removed.
- Item 13—2 cubic yards of brick masonry.
- Item 14—2 cubic yards of concrete (Class "A").
- Item 15—2 cubic yards of extra earth excavation.
- Item 16—6 linear feet of curb, reset in concrete.
- Item 17—25 square feet of flagstone sidewalk pavement furnished and laid.
- Item 18—50 square feet of flagstone sidewalk pavement, redressed and relaid.
- Item 19—20 square yards of restoration of permanent roadway pavement, all kinds.
- Item 20—5,000 feet B. M. of timber and planking for bracing and sheeting.

The time allowed for constructing and completing the sewer and appurtenances will be seventy (70) consecutive working days.

The amount of security required will be Thirty-five Hundred Dollars (\$3,500), and the amount of deposit accompanying the bid shall be five per cent. (5%) of the amount of security.

NO. 5. FOR THE CONSTRUCTION OF RECEIVING BASINS AT THE NORTHEAST AND SOUTHEAST CORNERS OF 192ND ST. AND ST. NICHOLAS AVE. TOGETHER WITH ALL WORK INCIDENTAL THERETO. BOARD OF ESTIMATE AUTHORIZATION NOV. 10, 1916, FOR SEWER IN 192ND ST. BETWEEN ST. NICHOLAS AND AUDUBON AVES.

The Engineer's estimate of the quantity and quality of the material, and the nature and extent as near as possible of the work required, is as follows:

- Item No. 1—2 receiving basins (Type "A" or "C"), complete.
- Item No. 2—1 inlet (Type "A" or "B"), complete.
- Item No. 3—60 linear feet of 12-inch basin connection, complete.
- Item No. 4—10 cubic yards of rock (Class "A"), excavated and removed.
- Item No. 5—4 cubic yards of rock (Class "B"), excavated and removed.
- Item No. 6—1 cubic yard of concrete (Class "A").
- Item No. 7—1 cubic yard of brick masonry.
- Item No. 8—1 cubic yard of extra earth excavation.
- Item No. 9—18 linear feet of curb reset in concrete.
- Item No. 10—250 square feet of concrete sidewalk pavement redressed and relaid.
- Item No. 11—25 square feet of flagstone sidewalk pavement furnished and laid.
- Item No. 12—10 square feet of flagstone sidewalk pavement furnished and laid.
- Item No. 13—500 feet B. M. of timber and planking for bracing and sheeting.
- Item No. 14—5 square yards of restoration of permanent roadway pavement, all kinds.

The time allowed for constructing and completing the receiving basins will be fifteen (15) consecutive working days.

The amount of security required will be Four Hundred Dollars (\$400), and the amount of deposit accompanying the bid shall be five per cent. (5%) of the amount of security.

The bidder will state the price for each item or article contained in the specifications or schedules herein contained or hereto annexed, per foot, yard or other unit of measure or article by which the bid will be tested. Each contract, if awarded, will be awarded for the whole work at a lump sum.

Blank forms may be had and the drawings, form of specification and contract may be seen at the office of the Commissioner of Public Works, Bureau of Sewers, Room 2103, Municipal Building, Manhattan.

MARCUS M. MARKS, President.
Dated, Oct. 10, 1917. o10.23

See General Instructions to Bidders on last page, last column, of the "City Record."

DEPARTMENTS OF PUBLIC CHARITIES AND HEALTH.

Proposals.

SEALED BIDS WILL BE RECEIVED BY

the Departments of Public Charities, and Health, at the office of the Central Purchase Committee, Room 1220, Municipal Building, Manhattan, until 12.30 p. m.

THURSDAY, OCTOBER 25, 1917.

FOR FURNISHING AND DELIVERING MILK AND CREAM.

The time for the performance of the contract is on or before Dec. 31, 1917, as stated in the schedule.

The amount of security required is thirty per cent. of the contract amount awarded. No bid shall be considered unless it is accompanied by a deposit. Such deposit shall be in an amount not less than one and one-half per cent. of the total amount of the bid.

The bidder will state the price per unit, as called for in the schedules of quantities and prices, by which the bids will be tested. The extensions must be made and footed up, as the bids will be read from the total and awards, if made, made to the lowest bidder on each item or class, as stated in the schedules.

Bids must be submitted in duplicate, each copy in a separate envelope. No bid will be accepted unless this provision is complied with.

Specifications referred to in the schedules may be had upon application at the office of the Bureau of Contract Supervision, Room 1327, Municipal Building.

Blank forms and further information may be

obtained at the office of the Central Purchase Committee, 12th floor, Municipal Building, Manhattan.

DEPARTMENT OF PUBLIC CHARITIES, JOHN A. KINGSBURY, Commissioner.

DEPARTMENT OF HEALTH, HAVEN EMMERSON, Commissioner. o13.25

See General Instructions to Bidders on last page, last column, of the "City Record," except for the address of the office for receiving and opening bids.

DEPARTMENT OF DOCKS AND FERRIES.

Proposals.

SEALED BIDS WILL BE RECEIVED BY

the Commissioner of Docks at his office, Pier "A," foot of Battery pl., North River, Manhattan, until 12 noon, on

THURSDAY, OCTOBER 25, 1917.

Borough of Manhattan.

CONTRACT NO. 1582.

FOR FURNISHING, DELIVERING AND PUTTING IN PLACE ABOUT 6,000 CUBIC YARDS OF RIP RAP STONE OR COBBLE AT DOVER STREET SECTION, EAST RIVER, BOROUGH OF MANHATTAN.

The time for the completion of the work and the full performance of the contract is on or before the expiration of ninety consecutive calendar days.

The amount of security required is \$2,400. Each bid must be accompanied by a deposit of \$120 in cash or certified check payable to the order of the Comptroller of the City.

The bidder shall state, both in writing and in figures, a price per cubic yard for furnishing, delivering and putting in place all of the rip rap stone or cobble called for. Award, if made, will be to the bidder whose price per cubic yard is the lowest, and whose bid is regular in all respects. In case of discrepancy between the written price and that given in figures, the price in writing will be considered as the bid.

The furnishing, delivering and placing of the rip rap or cobble will be required at the time and in the manner and in such quantities as may be directed.

Blank forms and further information may be obtained at the office of the said Department. R. A. C. SMITH, Commissioner of Docks. Dated, Oct. 11, 1917. o13.25

See General Instructions to Bidders on last page, last column, of the "City Record."

SEALED BIDS WILL BE RECEIVED BY

the Commissioner of Docks at his office, Pier "A," foot of Battery pl., North River, Manhattan, until 12 noon, on

FRIDAY, OCTOBER 19, 1917.

Borough of Manhattan.

CONTRACT NO. 1579.

FOR FURNISHING ALL THE LABOR AND MATERIALS REQUIRED FOR DREDGING AT W. 46TH ST. NORTH RIVER, BOROUGH OF MANHATTAN.

The time for the

CATED WITHIN THE MARGINAL AREA FOR WATER FRONT IMPROVEMENT BETWEEN FLATLANDS AVE. AND PAERDEGAT BASIN AND DREDGING A CHANNEL IN PAERDEGAT BASIN.

The Engineer's estimate of the quantities is as follows:

262 linear feet of combined 186-, 168- and 90-inch storm sewer.
209 linear feet of 186-inch storm sewer.
56 linear feet of 168-inch storm sewer.
39 linear feet of 90-inch storm sewer.
235 linear feet of 72-inch sanitary sewer.
156 linear feet of 54-inch sanitary sewer.
156 linear feet of 48-inch sanitary sewer.
10 linear feet of 8-inch pipe sanitary sewer.
2 drop manholes.
1 manhole "A."
1 manhole "B."
1 connecting chamber "A."
1 connecting chamber "B."
1 outlet chamber.
1 substructure of the sewage pumping station.
275,000 feet, board measure, of foundation planking and pile capping.
30,000 linear feet of piles.
20 cubic yards of concrete, Class "A."
10 cubic yards of concrete, Class "B."
10 barrels of Portland cement.
90,000 pounds of steel bars.
60,000 cubic yards of dredging.
100 linear feet of 24-inch by-pass.
1,000 pounds of steel anchor rods.

The time allowed for the completion of the work and full performance of the contract is three hundred and twenty-five (325) consecutive working days.

The amount of security required is One Hundred and Twenty-five Thousand Dollars (\$125,000).

The bidder will state the price of each item or article contained in the specifications or schedules herein contained or hereto annexed, per linear foot, foot board measure, or other unit of measure, by which the bids shall be tested.

The bids will be compared, and the contracts awarded at a lump or aggregate sum for the contract.

NO. 2. FOR FURNISHING ALL THE LABOR AND MATERIALS REQUIRED FOR CONSTRUCTING SEWERS IN 78TH ST. FROM BAY PARKWAY TO STILLWELL AVE. AND OUTLET SEWERS IN AVENUE Q. FROM STILLWELL AVE. TO W. 11TH ST.

The Engineer's preliminary estimate of the quantities is as follows:

485 linear feet of 36-inch brick sewer, laid complete, including all incidentals and appurtenances; per linear foot, \$7..... \$3,395 00
255 linear feet of 30-inch brick sewer, laid complete, including all incidentals and appurtenances; per linear foot, \$6.50..... 1,657 50
44 linear feet of 15-inch pipe sewer, laid complete, including all incidentals and appurtenances; per linear foot, \$3.10..... 136 40
630 linear feet of 12-inch pipe sewer, laid complete, including all incidentals and appurtenances; per linear foot, \$2.70..... 1,701 00
160 linear feet of 6-inch house connection drain, laid complete, including all incidentals and appurtenances; per linear foot, \$1.25..... 200 00
12 manholes, complete, with iron heads and covers, including all incidentals and appurtenances; per manhole, \$70..... 840 00
9 sewer basins, complete, of either standard design, with iron pans or gratings, iron basin hoods and connecting culverts, including all incidentals and appurtenances; per basin, \$175..... 1,575 00
5,000 feet, board measure, of foundation planking, laid in place complete, including all incidentals and appurtenances; per thousand feet, board measure, \$40..... 200 00
10 cubic yards of Class "B" concrete, laid in place complete, including extra excavation and all incidentals and appurtenances; per cubic yard, \$7.50..... 75 00

Total..... \$9,779 90
The time allowed for the completion of the work and full performance of the contract will be sixty (60) consecutive working days.

The amount of security required will be forty-five hundred dollars (\$4,500).

NO. 3. FOR FURNISHING ALL THE LABOR AND MATERIAL REQUIRED FOR CONSTRUCTING SEWERS IN 75TH ST. BOTH SIDES, BETWEEN 17TH AVE. AND NEW UTRECHT AVE. AND IN NEW UTRECHT AVE. FROM 75TH ST. TO 76TH ST.

The Engineer's preliminary estimate of the quantities is as follows:

1. 325 linear feet of 15-inch pipe sewer, laid complete, including all incidentals and appurtenances; per linear foot, \$3.30..... \$1,072 50
2. 830 linear feet of 12-inch pipe sewer, laid complete, including all incidentals and appurtenances; per linear foot, \$2.65..... 2,199 50
3. 366 linear feet of 6-inch house connection drain, laid complete, including all incidentals and appurtenances; per linear foot, \$1.25..... 457 50
4. 11 manholes, complete, with iron heads and covers, including all incidentals and appurtenances; per manhole, \$70..... 770 00
5. 2 sewer basins, complete, of either standard design, with iron pans or gratings, iron basin hoods and connecting culverts, including all incidentals and appurtenances; per basin, \$175..... 350 00
6. 5 cubic yards of extra excavation, including all incidentals and appurtenances; per cubic yard, \$0.50..... 2 50

Total..... \$4,852 00

The time allowed for the completion of the work and full performance of the contract will be sixty (60) consecutive working days.

The amount of security required will be Two Thousand Dollars (\$2,000).

NO. 4. FOR FURNISHING ALL THE LABOR AND MATERIAL REQUIRED FOR CONSTRUCTING A SEWER IN E. 12TH ST. FROM AVENUE N NORTHERLY ABOUT 470 FEET.

The Engineer's preliminary estimate of the quantities is as follows:

1. 518 linear feet of 12-inch pipe sewer, laid complete, including all incidentals and appurtenances; per linear foot, \$2.80..... \$1,450 40
2. 197 linear feet of 6-inch house connection drain, laid complete, including all incidentals and appurtenances; per linear foot, \$1.25..... 246 25
3. 5 manholes, complete, with iron heads and covers, including all incidentals and appurtenances; per manhole, \$70..... 350 00
4. 2,000 feet, board measure, of sheet piling and bracing, driven in place complete, including all incidentals and appurtenances; per thousand feet, board measure, \$20..... 40 00

5. 5 cubic yards of extra excavation, including all incidentals and appurtenances; per cubic yard, \$0.50..... 2 50

Total..... \$2,089 15

The time allowed for the completion of the work and full performance of the contract will be thirty (30) consecutive working days.

The amount of security required will be One Thousand Dollars (\$1,000).

NO. 5. FOR FURNISHING ALL THE LABOR AND MATERIAL REQUIRED FOR CONSTRUCTING A SEWER IN ATKINS AVE. FROM THE END OF THE EXISTING SEWER ABOUT 295 FEET SOUTH OF NEW LOTS AVE. TO HEGEMAN AVE.

The Engineer's preliminary estimate of the quantities is as follows:

1. 494 linear feet of 12-inch pipe sewer, laid complete, including all incidentals and appurtenances; per linear foot, \$2.45..... \$1,210 30
2. 100 linear feet of 6-inch house connection drain, laid complete, including all incidentals and appurtenances; per linear foot, \$1.25..... 125 00
3. 4 manholes, complete, with iron heads and covers, including all incidentals and appurtenances; per manhole, \$70..... 280 00
4. 2 sewer basins, complete, of either standard design, with iron pans or gratings, iron basin hoods and connecting culverts, including all incidentals and appurtenances; per basin, \$175..... 350 00
5. 5 cubic yards of extra excavation, including all incidentals and appurtenances; per cubic yard, \$0.50..... 2 50

Total..... \$1,967 80

The time allowed for the completion of the work and full performance of the contract will be thirty (30) consecutive working days.

The amount of security required will be Nine Hundred Dollars (\$900).

NO. 6. FOR FURNISHING ALL THE LABOR AND MATERIAL REQUIRED FOR CONSTRUCTING A SEWER IN E. 7TH ST. FROM THE END OF THE EXISTING SEWER NORTH OF AVENUE I TO THE LONG ISLAND RAILROAD (BETWEEN AVENUES H AND I).

The preliminary estimate of the quantities is as follows:

220 linear feet of 12-inch pipe sewer, laid complete, including all incidentals and appurtenances; per linear foot, \$2.45..... \$539 00
132 linear feet of 6-inch house connection drain, laid complete, including all incidentals and appurtenances; per linear foot, \$1.25..... 165 00
2 manholes, complete, with iron heads and covers, including all incidentals and appurtenances; per manhole, \$70..... 140 00
5 cubic yards of extra excavation, including all incidentals and appurtenances; per cubic yard, \$0.50..... 2 50

Total..... \$846 50

The time allowed for the completion of the work and full performance of the contract will be thirty (30) consecutive working days.

The amount of security required will be Four Hundred Dollars (\$400).

NO. 7. FOR FURNISHING ALL THE LABOR AND MATERIAL REQUIRED FOR CONSTRUCTING A SEWER IN NEWPORT ST. BETWEEN AMBOY ST. AND HOPKINSON AVE. THE CONTRACT FOR THE CONSTRUCTION OF WHICH, ENTERED INTO BY THE GUARINO CONTRACTING CO. WITH THE CITY OF NEW YORK, WAS DECLARED ABANDONED AUG. 22, 1917, IN ACCORDANCE WITH SECTION XLIV OF THE CONTRACT.

The Engineer's preliminary estimate of the quantities is as follows:

195 linear feet of 12-inch pipe sewer, laid complete, including all incidentals and appurtenances; per linear foot, \$1.95..... \$380 25
40 linear feet of 6-inch house connection drain, laid complete, including all incidentals and appurtenances; per linear foot, \$0.90..... 36 00
2 manholes, complete, with iron heads and covers, including all incidentals and appurtenances; per manhole, \$50..... 100 00
5 cubic yards of extra excavation, including all incidentals and appurtenances; per cubic yard, \$0.50..... 2 50

Total..... \$518 75

The time allowed for the completion of the work and full performance of the contract will be fifteen (15) consecutive working days.

The amount of security required will be Two Hundred and Fifty Dollars (\$250).

NO. 8. FOR FURNISHING ALL THE LABOR AND MATERIAL REQUIRED TO CONSTRUCT SEWER BASIN ON SHEEPS HEAD BAY ROAD AT THE NORTHWEST CORNER OF VOORHIES AVE. THE CONTRACT FOR THE CONSTRUCTION OF WHICH, ENTERED INTO BY THE GUARINO CONTRACTING CO. WITH THE CITY OF NEW YORK, WAS DECLARED ABANDONED AUG. 22, 1917, IN ACCORDANCE WITH SECTION XLIV OF THE CONTRACT.

The Engineer's preliminary estimate of the quantities is as follows:

One (1) sewer basin, complete, of special design, including iron head and cover, and all incidentals and appurtenances; per sewer basin, \$200..... \$200 00
The time allowed for the completion of the work and full performance of the contract will be ten (10) consecutive working days.
The amount of security required will be One Hundred Dollars (\$100).

NO. 9. FOR FURNISHING ALL THE LABOR AND MATERIAL REQUIRED FOR CONSTRUCTING A SEWER BASIN ON 21ST AVE. AT THE SOUTHERLY CORNER OF 83RD ST. THE CONTRACT FOR THE CONSTRUCTION OF WHICH, ENTERED INTO BY THE GUARINO CONTRACTING CO. WITH THE CITY OF NEW YORK, WAS DECLARED ABANDONED AUG. 22, 1917, IN ACCORDANCE WITH SECTION XLIV OF THE CONTRACT.

The Engineer's preliminary estimate of the quantities is as follows:

One (1) sewer basin, complete, of either standard design, with iron pans or gratings, iron basin hood and connecting culvert, including all incidentals and appurtenances; per basin, \$160..... \$160 00
The time allowed for the completion of the work and full performance of the contract will be fifteen (15) consecutive working days.
The amount of security required will be Seventy-five Dollars (\$75).

NO. 10. FOR FURNISHING ALL THE LABOR AND MATERIALS REQUIRED FOR CONSTRUCTING A SEWER BASIN ON PROSPECT PL. AT THE NORTHEAST CORNER OF RALPH AVE. THE CONTRACT FOR THE CONSTRUCTION OF WHICH, ENTERED INTO BY THE GUARINO CONTRACTING CO. WITH THE CITY OF NEW YORK, WAS DECLARED ABANDONED AUG. 22, 1917, IN ACCORDANCE WITH SECTION XLIV OF THE CONTRACT.

The Engineer's preliminary estimate of the quantities is as follows:

One (1) sewer basin, complete, of either standard design, with iron pans or gratings, iron basin hood and connecting culvert, including all incidentals and appurtenances; per basin, \$160..... \$160 00
The time allowed for the completion of the work and full performance of the contract will be fifteen (15) consecutive working days.
The amount of security required will be Seventy-five Dollars (\$75).

The Engineer's preliminary estimate of the quantities is as follows:

One (1) sewer basin, complete, of either standard design, with iron pans or gratings, iron basin hood and connecting culvert, including all incidentals and appurtenances; per sewer basin, \$180..... \$180 00
The time allowed for the completion of the work and full performance of the contract will be ten (10) consecutive working days.
The amount of security required will be Ninety Dollars (\$90).

NO. 11. FOR FURNISHING ALL THE LABOR AND MATERIALS REQUIRED TO CONSTRUCT SEWER BASIN AT THE SOUTHEAST CORNER OF NOSTRAND AVE. AND LINCOLN PL. THE CONTRACT FOR THE CONSTRUCTION OF WHICH, ENTERED INTO BY THE GUARINO CONTRACTING CO. WITH THE CITY OF NEW YORK, WAS DECLARED ABANDONED AUG. 22, 1917, IN ACCORDANCE WITH SECTION XLIV OF THE CONTRACT.

The Engineer's preliminary estimate of the quantities is as follows:

One (1) sewer basin, complete, of either standard design, with iron pans or gratings, iron basin hood and connecting culvert, including all incidentals and appurtenances; per sewer basin, \$180..... \$180 00
The time allowed for the completion of the work and full performance of the contract will be ten (10) consecutive working days.
The amount of security required will be Ninety Dollars (\$90).

The foregoing Engineer's preliminary estimates of the total cost for the completed work is to be taken as the 100 per cent basis and test for bidding. Bids shall each state a single percentage of such 100 per cent. (such as 95 per cent., 100 per cent. or 105 per cent.) for which all materials and work called for in the proposed contract and notices to bidders are to be furnished to the City. Such percentages as bid for each contract shall apply to all unit items specified in the Engineer's preliminary estimate to an amount necessary to complete the work described in the contract.

Blank forms and further information may be obtained at the office of the Bureau of Sewers, 215 Montague st., Brooklyn.

L. H. POUNDS, President.

See General Instructions to Bidders on last page, last column, of the "City Record."

FIRE DEPARTMENT.

Proposals.

SEALED BIDS WILL BE RECEIVED BY THE Fire Commissioner at his office, 11th floor, Municipal Building, Manhattan, until 10.30 a. m., on

MONDAY, OCTOBER 15, 1917.

FOR FURNISHING AND DELIVERING OF MISCELLANEOUS UNDERGROUND LEAD-COVERED CABLES IN THE BOROUGH OF MANHATTAN, CITY OF NEW YORK.

The time allowed for doing and completing the entire work will be as follows:

Items 1 and 2—120 consecutive working days.
Items 3 to 7, inclusive—90 consecutive working days.
Items 8 to 11, inclusive—110 consecutive working days.
Item 12—90 consecutive working days.
Item 13—75 consecutive working days.
Items 14 to 17, inclusive—90 consecutive working days.

The amount of security required for the performance of the contract is 30 per cent. of amount of contract awarded.

No bid will be considered unless it is accompanied by a deposit, which shall be in the form of money or a certified check upon one of the State or National banks or trust companies in the City of New York, or a check of such bank or trust company signed by a duly authorized officer thereof, drawn to the order of the Comptroller, or corporate stock or other certificates of indebtedness of any nature, issued by The City of New York and approved by the Comptroller, as of equal value with the security required.

Such deposit shall be in the amount of not less than 1 1/2 per cent. of amount of bid made.

Awards, if made, will be to the lowest bidder on each item.

Blank forms and further information may be obtained at the office of the Fire Department, 11th floor, Municipal Building, Manhattan.

Bids must be submitted in duplicate.

A deposit of Five Dollars (\$5) in cash will be required from all intending bidders for each set of specifications received. The deposit will be returned in each case on surrender of the specifications or filing of bid.

ROBERT ADAMSON, Fire Commissioner.

See General Instructions to Bidders on last page, last column, of the "City Record."

DEPARTMENT OF TAXES AND ASSESSMENTS.

PROPERTY OWNERS, NOTICE:

The annual Record of the Assessed Valuation of Real Estate in The City of New York for 1918 will be open for inspection, examination and correction from

OCTOBER 1 until, but not including, NOVEMBER 16, 1917.

The annual Record of Assessed Valuation of Personal Estate for the City of New York for 1918 will be open for inspection, examination and correction from

OCTOBER 1 until, but not including, DECEMBER 1, 1917.

During the time the books are open for public inspection, application may be made to the Department of Taxes and Assessments by any person or corporation claiming to be aggrieved by the assessed valuation to have it corrected.

Applications for the reduction of Real Estate assessments must be made in writing and should be upon blanks furnished by the Department.

Applications for the correction of the Personal Assessments of corporations must be filed at the main office in the Borough of Manhattan.

Applications in relation to the assessed valuation of Personal Estate must be made by the person assessed, at the office of the Department, in the Borough where such person resides, and in case of a non-resident carrying on business in The City of New York, at the office of the Department, in the Borough where such place of business is located, between the hours of 10 a. m. and 2 p. m., except on Saturdays, when all applications must be made between 10 a. m. and 12 noon.

LOCATION OF OFFICES.

Manhattan—Main Office, Municipal Building, 9th floor.

Bronx—Bergen Building, Tremont and Arthur aves.

Brooklyn—Oberman Building, Duffield and Fulton sts.

Queens—Court House Square, L. I. City.

Richmond—Borough Hall, New Brighton, S. I.

LAWSON PURDY, President; JOHN J. HALLERAN, CHAS. T. WHITE, COLLIN H.

WOODWARD, ARDOLPH L. KLINE, FRED. ERIC B. SHIPLEY, JOHN J. KNEWITZ, Commissioners.

BOARD OF ESTIMATE AND APPORTIONMENT.

Public Hearings.

NOTICE IS HEREBY GIVEN THAT AT THE meeting of the Board of Estimate and Apportionment held on October 5, 1917 (Cal. No. 109), the following resolution was adopted:

Resolved, That the Board of Estimate and Apportionment of The City of New York hereby fixes Friday, October 19, 1917, at 10.30 o'clock a. m., and Room 16, City Hall, Borough of Manhattan, City of New York, as the time and place for a public hearing on a proposed amendment to Paragraph (a) of Section 24 of the Building Zone Resolution, by adding at the end thereof the following:

Provided, also, that the Board of Appeals may, after public notice and hearing, extend for not to exceed one year the time within which such ground story framework, including the second tier of beams, shall be completed in any case where, in the judgment of said Board, actual construction or fabrication was begun early enough to allow, under the then existing conditions, adequate time for completion as above specified, and where such construction or fabrication was diligently prosecuted and where such completion has been prevented by conditions impossible to foresee and beyond the control of the owner and builder.

Dated, New York, October 6, 1917.

JOSEPH HAAG, Secretary, Board of Estimate and Apportionment, Municipal Building, Telephone, 4560 Worth.

Notices of Public Hearings.

FRANCHISE MATTERS.

PUBLIC NOTICE IS HEREBY GIVEN THAT at a meeting of the Board of Estimate and Apportionment held this day, the following resolutions were adopted:

Whereas, The Seaboard Refrigeration Company has, by a petition presented April 20, 1917, made application to this Board for an extension of time of three (3) years from May 1, 1917, within which to complete the construction of a conduit system under and along Surf avenue, Neptune avenue, West 8th, 12th and 21st streets, Borough of Brooklyn, for the distribution of refrigeration to consumers, authorized by contract dated June 22, 1906, as amended by contracts dated December 20, 1907, October 21, 1913, and December 28, 1915; and

Whereas, Sections 72, 73 and 74 of the Greater New York Charter, as amended by Chapters 629 and 630 of the Laws of 1905, and Chapter 467 of the Laws of 1914, provide for the manner and procedure of making such grants; and

Whereas, In pursuance of such laws, this Board adopted a resolution on May 18, 1917, fixing the date for public hearing thereon as June 15, 1917, at which citizens were entitled to appear and be heard, and publication was had for at least two (2) days in the "Brooklyn Daily Eagle" and "Brooklyn Times" newspapers designated by the Mayor, and in the City Record for ten (10) days immediately prior to the date of hearing, and the public hearing was duly held on such day; and

Whereas, This Board has made inquiry as to the proposed modification and amendment of said contract of June 22, 1906, as amended by said contracts of December 20, 1907, October 21, 1913, and December 28, 1915; now, therefore, it is

Resolved, That the following form of the resolution for the consent or right applied for by the Seaboard Refrigeration Company, containing the form of proposed contract for the grant of such right, be hereby introduced and entered in the minutes of this Board, as follows, to wit:

Resolved, That the Board of Estimate and Apportionment hereby consents to certain modifications in the terms and conditions of the said contract of June 22, 1906, as amended by said contracts of December 20, 1907, October 21, 1913, and December 28, 1915, such modified terms and conditions being fully set forth and described in the following form of proposed contract for the grant thereof, embodying such terms and conditions as modify or alter said contract of June 22, 1906, as amended by said contracts of December 20, 1907, October 21, 1913, and December 28, 1915; which said contract of June 22, 1906, as amended, otherwise remains unchanged as to all the other terms and conditions expressed therein, and that the Mayor of The City of New York be and he hereby is authorized to execute and deliver such contract in the name and on behalf of The City of New York, as follows, to wit:

PROPOSED FORM OF CONTRACT.

THIS CONTRACT, made and executed in duplicate this 15th day of

1917, by and between The City of New York (hereinafter called the City), party of the first part, by the Mayor of said City, acting for and in the name of said City, under and in pursuance of the authority of the Board of Estimate and Apportionment of said City, and the SEABOARD REFRIGERATION COMPANY (hereinafter called the Company), party of the second part, witnesseth:

WHEREAS, Pursuant to resolution adopted by the Board June 15, 1906, approved by the Mayor June 22, 1906, the City, under date of June 22, 1906, entered into a contract with the Company, granting it the franchise, right and privilege of constructing, maintaining and operating a conduit line, with the necessary branches and connections therefrom, under and along certain streets in the Borough of Brooklyn, for the sole purpose of supplying refrigeration to consumers upon certain terms and conditions therein fully set forth; and

WHEREAS, By resolution adopted by the Board September 14, 1906, approved by the Mayor September 19, 1906; by resolution adopted by the Board November 9, 1906, approved by the Mayor November 13, 1906; by resolution adopted by the Board April 26, 1907, approved by the Mayor May 1, 1907; and by resolution adopted by the Board May 10, 1907, approved by the Mayor May 14, 1907, the said contract of June 22, 1906, was amended by extending the time within which the Company might make the initial payment and security deposit, as required by section 2, Third and Twenty-second, of said contract; and

WHEREAS, Pursuant to a resolution adopted by the Board December 13, 1907, approved by the Mayor December 18, 1907, the City, under date of December 20, 1907, entered into a contract with the Company, further amending the said contract of June 22, 1906, by extending the term of grant as specified in section 2, First, reducing the initial and annual payments named in section 2, Third, reducing the security deposit named in section 2, Twenty-second, and extending the time for the completion of the conduit system as specified in section 2, Seventh, of said contract; and

WHEREAS, By resolution adopted by the Board January 31, 1908, approved by the Mayor February 3, 1908, the said contract of June 22, 1906, was again amended by further extending the time within which the Company might make the initial payment and security deposit, as required by section 2, Third and Twenty-second, of said contract; and

Comptroller a sum, either in money or securities, sufficient to restore such security fund to its original amount of two thousand dollars (\$2,000), and in default thereof, the right

privilege hereby granted may be forfeited by the City.

(f) Should the right and privilege hereby granted be forfeited pursuant to the provisions of this contract, or should such right and privilege be terminated upon the dissolution of the Company as herein provided, the security fund heretofore provided for shall be forfeited to the City as liquidated damages for failure of the Company to perform this contract pursuant to the terms hereof.

(g) No action or proceeding or right under the provisions of this subdivision shall affect any other legal rights, remedies or causes of action belonging to the City.

The provisions for the reimbursement of the City for work done by it or amounts expended by it on behalf of the Company, or amounts paid by it to any person by reason of any act or default of the Company or for the collection by it of the annual charges, or of liquidated damages, are and shall be in addition to the City's right as herein reserved to forfeit the right and privilege hereby granted.

Fourteenth—In case of any violation or breach or failure to comply with any of the provisions herein contained, or with any orders of the Board or any official of the City acting under the powers herein reserved, the right and privilege hereby granted may be forfeited by resolution of the Board, which said resolution may contain a provision to the effect that the tracks and bridge or viaduct constructed and in use by virtue of this contract shall thereupon become the property of the City without proceedings at law or in equity. Provided, however, that such action by the Board shall not be taken until the Board shall give notice to the Company to appear before it on a certain day not less than ten (10) days after the date of such notice, to show cause why such resolution declaring this right and privilege forfeited should not be adopted. In case the Company fails to appear, action may be taken by the Board forthwith.

Nothing herein contained shall affect in any way the right of the Company to apply to a court of competent jurisdiction for a review of any action of the Board forfeiting the right and privilege hereby granted.

Fifteenth—The Company shall assume all liability for damages to persons or property occasioned by reason of the construction, maintenance and operation of the tracks and bridge or viaduct hereby authorized, and it is a condition of this contract that the Company shall assume no liability whatsoever to either persons or property on account of the same, and the Company shall repay to the City any damage which the City shall be compelled to pay by reason of any acts or default of the Company.

Sixteenth—The words "notice" or "direction," wherever used in this contract, shall be deemed to mean a written notice or direction. Every such notice or direction to be served upon the Company shall be delivered at such office in the City as shall have been designated by the Company, or if no such office shall have been designated, or if such designation shall have for any reason become inoperative, shall be mailed in the City, postage prepaid, addressed to the Company at the City. Delivery by mailing of such notice or direction as and when above provided shall be equivalent to direct personal notice or direction, and shall be deemed to have been given at the time of delivery or mailing.

Section 3. Nothing in this contract contained shall be construed as in any way limiting the present or future jurisdiction of the Public Service Commission under the Laws of the State of New York.

Section 4. Nothing in this contract contained shall be deemed to limit in any way the police power now vested in or hereafter to be delegated or granted to the City by the State of New York.

Section 5. The Company promises, covenants and agrees to conform to and abide by and perform all the terms, conditions and requirements in this contract fixed and contained.

IN WITNESS WHEREOF, the party of the first part, by its Mayor, thereunto duly authorized by the Board of Estimate and Apportionment of said City, has caused the corporate name of said City to be hereunto signed and the corporate seal of said City to be hereunto affixed, and the party of the second part, by its officers, hereunto duly authorized, has caused its corporate seal to be hereunto signed and its corporate seal to be hereunto affixed the day and year first above written.

THE CITY OF NEW YORK.

By _____ Mayor.

(Seal.) City Clerk.

THE STATEN ISLAND RAPID TRANSIT RAILWAY COMPANY, By _____ Vice-President.

(Seal.) Secretary.

Attest: _____

(Here add acknowledgments.)

Resolved, That the results of the inquiry made by this Board as to the money value of the franchise or right proposed to be granted and the adequacy of the compensation proposed to be paid therefor, and of the terms and conditions, including the provisions as to rates, fares and charges, are as hereinbefore specified and fully set forth in and by the foregoing form of proposed contract for the grant of such franchise or right.

Resolved, That these preambles and resolutions, including the said resolution for the grant of a franchise or right applied for by The Staten Island Rapid Transit Railway Company, and the said form of a proposed contract for the grant of such franchise or right, containing said results of such inquiry, after the same shall be entered in the minutes of this Board shall be published for at least fifteen (15) days immediately prior to Friday, October 19, 1917, in the "City Record," together with the following notice, to wit:

NOTICE IS HEREBY GIVEN THAT the Board of Estimate and Apportionment before authorizing any contract for the grant of the franchise or right applied for by The Staten Island Rapid Transit Railway Company, and fully set forth and described in the following form of proposed contract for the grant of such franchise or right, and before adopting any resolutions authorizing such contract, will, at a meeting of said Board, to be held in Room 16, City Hall, Borough of Manhattan, City of New York, on Friday, October 19, 1917, at 10.30 o'clock a. m., hold a public hearing thereon, at which citizens shall be entitled to appear and be heard.

Resolved, That a notice of such hearing, stating that copies of the proposed contract and resolution of consent thereto may be obtained by all those interested therein at the Bureau of Franchises, Room 1307, Municipal Building, Centre and Chambers streets, Borough of Manhattan, shall be published at least twice at the expense of the proposed grantee, during the ten (10) days immediately prior to Friday, October 19, 1917, in the "Brooklyn Times" and "Evening World," the two daily newspapers in which the petition and notice of hearing thereon have been published.

JAMES D. MCGANN, Assistant Secretary, Room 1307, Municipal Building. Telephone, 4560 Worth.

Dated, New York, September 21, 1917. 61.19

PUBLIC NOTICE IS HEREBY GIVEN THAT at the meeting of the Board of Estimate and Apportionment held this day the following resolutions were adopted:

Whereas, The Merchants Refrigerating Company has, by a petition dated April 16, 1917,

made application to this Board for certain modifications in and to the contract dated October 21, 1910, as amended by contract dated May 15, 1913, authorizing said Company to construct, maintain and operate conduits for refrigeration purposes within limited districts in the Borough of Manhattan; and

Whereas, Sections 72, 73 and 74 of the Greater New York Charter, as amended by Chapters 629 and 630 of the Laws of 1905, and Chapter 467 of the Laws of 1914, provide for the manner and procedure of making such grants; and

Whereas, In pursuance of such laws, this Board adopted a resolution on April 20, 1917, fixing the date for public hearing thereon as May 18, 1917, at which citizens were entitled to appear and be heard, and publication was had for at least two (2) days in the "Journal of Commerce" and "Evening World," newspapers designated by the Mayor, and in the City Record for ten (10) days immediately prior to the date of hearing, and the public hearing was duly held on such day; and

Whereas, This Board has made inquiry as to the proposed modification and amendment of said contract of October 21, 1910, as amended by said contract of May 15, 1913, now, therefore, it is

Resolved, That the following form of the resolution for the consent or right applied for by the Merchants Refrigerating Company, containing the form of proposed contract for the grant of such right, be hereby introduced and entered in the minutes of this Board, as follows, to wit:

Resolved, That the Board of Estimate and Apportionment hereby consents to certain modifications in the terms and conditions of the said contract of October 21, 1910, as amended by said contract of May 15, 1913, such modified terms and conditions being fully set forth and described in the following form of proposed contract for the grant thereof, embodying such terms and conditions as modify or alter said contract of October 21, 1910, as amended by said contract of May 15, 1913, which said contract of October 21, 1910, as amended, otherwise remaining unchanged as to all the other terms and conditions expressed therein, and that the Mayor of the City of New York be and he hereby is authorized to execute and deliver such contract in the name and on behalf of The City of New York, as follows, to wit:

PROPOSED FORM OF CONTRACT.

This contract, made and executed in duplicate, this day of _____, 1917, by and between The City of New York (hereinafter called the City), party of the first part, by the Mayor of said City, acting for and in the name of said City, under and in pursuance of the authority of the Board of Estimate and Apportionment of said City, and the Merchants Refrigerating Company (hereinafter called the Company), party of the second part, witnesses:

WHEREAS, By contract dated October 21, 1910, the City granted to the Company the right and privilege to construct, maintain and operate conduits of a maximum outside diameter of twelve (12) inches in and under the surface of the streets in certain districts in the Borough of Manhattan, City of New York, for the purpose of supplying refrigeration to consumers upon certain conditions therein fully set forth; and

WHEREAS, By resolution adopted April 24, 1913, approved by the Mayor April 28, 1913, and by contract dated May 15, 1913, said contract of October 21, 1910, was amended and modified by extending District No. 2, named and described in Section 1 thereof, and by increasing the annual payments and security deposit specified in Section 2, Subdivisions Second and Twenty-third thereof; and

WHEREAS, By a petition dated April 16, 1917, the Company has applied to the Board for a further modification of said contract of October 21, 1910,

By increasing the maximum outside dimensions of the conduits which may be constructed thereunder from 12 inches in diameter to 35 x 20 inches.

Now, therefore, in consideration of the increased annual payments herein provided for and of the mutual covenants herein contained, the parties hereto do hereby covenant and agree as follows:

SECTION 1. Section 1 of said contract of October 21, 1910, as heretofore amended, is hereby amended by changing and modifying the first paragraph of said section to read as follows: SECTION 1. The City hereby grants to the Company, subject to the conditions and provisions hereinafter set forth, the right and privilege to construct, maintain and operate certain conduits with the necessary branches and extensions therefrom, leading directly into private property, for the sole purpose of supplying refrigeration to consumers, provided that except as hereinafter specified in this section, no conduit be of a greater outside diameter than twelve (12) inches, including insulation or other covering; the same to be constructed and operated only beneath the surface of such of the streets, avenues and highways situate within the Borough of Manhattan, City of New York, as are included within the districts bounded and described as follows:

Section 1 of said contract is further amended by adding to said section at the end thereof, the following new paragraph: In the following locations the Company shall have the right to construct, maintain and operate a conduit of an outside diameter, including insulation and other covering not to exceed 35 x 20 inches:

In North Moore street from a point about 135 feet 6 inches east of the eastern line of Hudson street, westerly along North Moore street to Hudson street; thence southerly along Hudson street to Harrison street; thence westerly along Harrison street to the southwesterly corner of Staple and Harrison streets, with a branch from the Hudson street line westerly along Franklin street to a point about 187 feet west of the westerly line of Hudson street.

In Staple street from a point about 87 feet north of the northerly line of Duane street, southerly along Staple street and across Duane street and the triangle known as Duane Park to the southerly line of Duane street at a point about 125 feet west of westerly line of Hudson street.

In the following locations the Company shall have the right to construct and maintain a conduit of an outside diameter, including insulation and other covering not exceeding 20 x 14 inches: In Staple street from a point about 85 feet north of the northerly line of Duane street to a point about 85 feet north of the northerly line of Jay street, with two connections to abutting buildings between Duane and Jay streets.

In Jay street from the center line of Staple street to a point about 92 feet west of the westerly line of Staple street with one connection to an abutting building.

In Franklin street from a point about 197 feet east of the easterly line of Greenwich street to the center line of Washington street, with four connections to abutting buildings.

In Washington street from the center line of Franklin street to a point about 20 feet south of the southerly line of North Moore street, with two connections to abutting buildings.

Section 2, Subdivision Second, Clause (b) is amended to read as follows: (b) From October 21, 1910, to May 15, 1913, an annual sum which shall be equal to two (2) per cent. of its gross annual receipts,

but which sum shall not be less than eight hundred dollars (\$800).

From May 15, 1913, to October 21, 1915, an annual sum which shall be equal to two (2) per cent. of its gross annual receipts, but which sum shall not be less than one thousand six hundred dollars (\$1,600).

From October 21, 1915, to October 21, 1917, an annual sum which shall be equal to three (3) per cent. of its gross annual receipts, but which sum shall not be less than two thousand four hundred dollars (\$2,400).

From October 21, 1917, to October 21, 1920, an annual sum which shall be equal to four (4) per cent. of its gross annual receipts, but which sum shall not be less than three thousand dollars (\$3,000).

From October 21, 1920, to October 21, 1925, an annual sum which shall be equal to four (4) per cent. of its gross annual receipts, but which sum shall not be less than three thousand five hundred dollars (\$3,500).

The gross receipts mentioned above shall be the total receipts of the Company and of any subsidiary of the Company and of any purchaser of refrigeration from the Company for purposes of resale from all business of furnishing refrigeration to consumers.

Section 2, Subdivision Second, Clause (c), first and second paragraphs, are hereby amended to read as follows:

(c) An annual payment for each linear foot of conduit constructed within the limits of the streets (excepting, however, such conduits as are constructed within the vault space or vault spaces of any building or buildings used or occupied exclusively by the Company for the purpose of its business), as follows:

For conduits of outside dimensions, including insulation and other covering, not exceeding 12 inches in diameter, twenty-five cents (25 cents).

For conduits of outside dimensions, including insulation and other covering, exceeding 12 inches in diameter, but not exceeding 20 x 14 inches, thirty cents (30 cents).

For conduits of outside dimensions, including insulation and other covering, exceeding 20 x 14 inches, but not exceeding 35 x 20 inches, thirty-five cents (35 cents).

An annual payment of two dollars (\$2) for each manhole constructed within the limits of any street, avenue or highway.

SECTION 2. It is mutually understood and agreed that, except as expressly provided herein, nothing in this contract contained shall be deemed to affect in any manner the provisions of the contract entered into between the City and the Company, dated October 21, 1910, as amended by said resolution adopted April 24, 1913, approved by the Mayor April 28, 1913, and by said contract dated May 15, 1913, and the Company promises, covenants and agrees on its part and behalf to conform to and abide by and perform all the terms, conditions and requirements in such contract of October 21, 1910, as modified by said resolution and by said contract as further modified by the provisions of this instrument.

SECTION 3. This contract shall take effect on the date of the execution thereof by the Mayor, in witness whereof, The party of the first part, by its Mayor, hereunto duly authorized by the Board of Estimate and Apportionment of said City, has caused the corporate name of said City to be hereunto signed, and the corporate seal of said City to be hereunto affixed, and the party of the second part, by its officers hereunto duly authorized, has caused its corporate name to be hereunto signed and its corporate seal to be hereunto affixed the day and year first above written.

THE CITY OF NEW YORK.

By _____ Mayor.

(Corporate Seal.) City Clerk.

THE MERCHANTS REFRIGERATING CO., By _____ President.

(Seal.) Secretary.

Attest: _____

(Here add acknowledgments.)

Resolved, That the results of the inquiry made by this Board as to the money value of the proposed franchise and the adequacy of the compensation proposed to be paid therefor and of the terms and conditions are as specified and fully set forth in the said contract dated October 21, 1910, as amended by said contract dated May 15, 1913, as further amended by the foregoing form of proposed contract for the consent to such modifications and alterations.

Resolved, That these preambles and resolutions, including the said resolution for the consent of The City of New York to the modifications and alterations as applied for by the Merchants Refrigerating Company and the said form of a proposed contract for the grant of such franchise or right, containing said results of such inquiry, after the same shall be entered in the minutes of this Board, shall be published in full for at least fifteen (15) days immediately prior to Friday, October 19, 1917, in the City Record, together with the following notice, to wit:

NOTICE IS HEREBY GIVEN THAT the Board of Estimate and Apportionment before authorizing any contract for the consent of the City to certain modifications and amendments in and to the terms and conditions of the said contract of October 21, 1910, as amended by said contract of May 15, 1913, such modifications and amendments being fully set forth and described in the foregoing form of proposed contract for the grant of such franchise or right, and before adopting any resolution authorizing such contract, will, at a meeting of said Board, to be held in Room 16, City Hall, Borough of Manhattan, City of New York, on Friday, October 19, 1917, at 10.30 a. m., hold a public hearing thereon at which citizens shall be entitled to appear and be heard.

Resolved, That a notice of such hearing, stating that copies of the proposed contract and resolution of consent thereto may be obtained by all those interested therein at the Bureau of Franchises, Room 1307, Municipal Building, Centre and Chambers streets, Borough of Manhattan, shall be published at least twice at the expense of the proposed grantee, during the ten (10) days immediately prior to Friday, October 19, 1917, in the "Journal of Commerce" and "Evening World," the two daily newspapers in which the petition and notice of hearing thereon have been published.

JAMES D. MCGANN, Assistant Secretary, Room 1307 Municipal Building. Telephone, 4560 Worth.

Dated, New York, September 21, 1917. 61.19

Notice of Public Hearings.

PUBLIC IMPROVEMENT MATTERS.

NOTICE IS HEREBY GIVEN THAT THE Board of Estimate and Apportionment of The City of New York, deeming it for the public interest so to do, proposes to change the map or plan of The City of New York so as to lay out an addition to Isham Park to comprise the area bounded by Isham street, Seaman avenue and Isham Park as heretofore laid out, Borough of Manhattan, which proposed change is more particularly shown upon a map or plan bearing the signature of the President of the Borough and dated September 27, 1917, and that a meeting of said Board will be held in Room 16, City Hall, Borough of Manhattan, City of New York, on Friday, October 19, 1917, at 10.30 o'clock a. m., at which such proposed change will be considered.

Hall, Borough of Manhattan, City of New York, on Friday, October 26, 1917, at 10.30 o'clock a. m., at which such proposed change will be considered by said Board; all of which is more particularly set forth and described in the following resolutions adopted by the Board on October 5, 1917 (Cal. No. 116), notice of the adoption of which is hereby given, viz:

Resolved, That the Board of Estimate and Apportionment of The City of New York, in pursuance of the provisions of Section 442 of the Greater New York Charter, as amended, deeming it for the public interest so to do, proposes to change the map or plan of The City of New York by laying out an addition to Isham Park to comprise the area bounded by Isham street, Seaman avenue and Isham Park as heretofore laid out, Borough of Manhattan, which proposed change is more particularly shown upon a map or plan bearing the signature of the President of the Borough and dated September 27, 1917.

Resolved, That this Board consider the proposed change at a meeting of the Board to be held in the City Hall, Borough of Manhattan, City of New York, on Friday, October 26, 1917, at 10.30 o'clock a. m.

Resolved, That the Secretary of this Board cause these resolutions and a notice to all persons affected thereby that the proposed change will be considered at a meeting of the Board to be held at the aforesaid time and place, to be published in the City Record for ten days continuously, Sundays and legal holidays excepted, prior to the 26th day of October, 1917.

Dated, New York, October 13, 1917. JOSEPH HAAG, Secretary, Board of Estimate and Apportionment, Municipal Building. Telephone, 4560 Worth. 613.24

NOTICE IS HEREBY GIVEN THAT THE Board of Estimate and Apportionment at the meeting held on Friday, September 21, 1917 (Cal. No. 2), continued to Friday, October 19, 1917, the hearing on a proposed change in the map or plan of The City of New York, so as to lay out a public park in the area bounded by West 4th street, West 10th street and 7th Avenue Extension, Borough of Manhattan, as shown upon a map or plan bearing the signature of the President of the Borough of Manhattan and dated January 12, 1917.

The hearing will be held on Friday, October 19, 1917, at 10.30 o'clock a. m., in Room 16, City Hall, Borough of Manhattan.

JOSEPH HAAG, Secretary, Board of Estimate and Apportionment, Municipal Building. Telephone, 4560 Worth. 65.17

NOTICE IS HEREBY GIVEN THAT THE Board of Estimate and Apportionment at the meeting held on Friday, September 21, 1917 (Cal. No. 3), continued to Friday, October 19, 1917, the hearing on a proposed change in the map or plan of The City of New York so as to close and discontinue East 19th street, between Church avenue and Tennis Court (about 400 feet south of Church avenue), Borough of Brooklyn, as shown upon a map or plan bearing the signature of the Commissioner of Public Works of the Borough of Brooklyn, and dated April 10, 1917.

The hearing will be held on Friday, October 19, 1917, at 10.30 o'clock a. m., in Room 16, City Hall, Borough of Manhattan.

Dated, New York, October 5, 1917.

JOSEPH HAAG, Secretary, Board of Estimate and Apportionment, Municipal Building. Telephone, 4560 Worth. 65.17

NOTICE IS HEREBY GIVEN THAT THE Board of Estimate and Apportionment at the meeting held on Friday, September 21, 1917 (Cal. No. 11), continued to Friday, October 19, 1917, the hearing on a proposed change in the map or plan of The City of New York, so as to change the lines and grades of Kingsland avenue, from Van Dine street to Pearl street, to change the grade of Card place, between Kingsland avenue and North Railroad avenue, and to change the grade of Voorhees place, between Kingsland avenue and Hunt street, Borough of Queens, as shown upon a map or plan bearing the signature of the President of the Borough of Queens and dated April 18, 1917.

The hearing will be held on Friday, October 19, 1917, at 10.30 o'clock a. m., in Room 16, City Hall, Borough of Manhattan.

Dated, New York, October 5, 1917.

JOSEPH HAAG, Secretary, Board of Estimate and Apportionment, Municipal Building. Telephone, 4560 Worth. 65.17

NOTICE IS HEREBY GIVEN THAT THE Board of Estimate and Apportionment of The City of New York, deeming it for the public interest so to do, proposes to change the map or plan of The City of New York so as to change the southerly line of Lafayette avenue between Ashland place and St. Felix street, and to lay out a courtyard to include the area between the former line and the proposed new line of the street, Borough of Brooklyn, and that a meeting of said Board will be held in Room 16, City Hall, Borough of Manhattan, City of New York, on Friday, October 19, 1917, at 10.30 o'clock a. m., at which such proposed change will be considered by said Board; all of which is more particularly set forth and described in the following resolutions adopted by the Board on September 21, 1917 (Cal. No. 250), notice of the adoption of which is hereby given, viz:

Resolved, That the Board of Estimate and Apportionment of The City of New York, in pursuance of the provisions of Section 442 of the Greater New York Charter, as amended, deeming it for the public interest so to do, proposes to change the map or plan of The City of New York by changing the southerly line of Lafayette avenue between Ashland place and St. Felix street, and by laying out a courtyard to include the area between the former line and the proposed new line of the street, in the Borough of Brooklyn, which proposed change is more particularly shown upon a map or plan bearing the signature of the Commissioner of Public Works of the Borough and dated August 13, 1917.

Resolved, That this Board consider the proposed change at a meeting of the Board, to be held in the City Hall, Borough of Manhattan, City of New York, on the 19th day of October, 1917, at 10.30 o'clock a. m.

Resolved, That the Secretary of this Board cause these resolutions and a notice to all persons affected thereby that the proposed change will be considered at a meeting of the Board to be held at the aforesaid time and place, to be published in the City Record and the corporation newspapers for ten days continuously, Sundays and legal holidays excepted, prior to the 19th day of October, 1917.

Dated, New York, October 5, 1917.

JOSEPH HAAG, Secretary, Board of Estimate and Apportionment, Municipal Building. Telephone, 4560 Worth. 65.17

NOTICE IS HEREBY GIVEN THAT THE Board of Estimate and Apportionment of The City of New York, deeming it for the public interest so to do, proposes to change the map or plan of The City of New York so as to change the grades within the territory bounded by 6th avenue, 77th street, 7th avenue and 78th street, Borough of Brooklyn, and that a meeting of said Board will be held in Room 16, City Hall, Borough of Manhattan, City of New York, on Friday, October 19, 1917, at 10.30 o'clock a. m., at which such proposed change will be considered.

by said Board; all of which is more particularly set forth and described in the following resolutions adopted by the Board on September 21, 1917 (Cal. No. 251), notice of the adoption of which is hereby given, viz.:

Resolved, That the Board of Estimate and Apportionment of The City of New York, in pursuance of the provisions of Section 442 of the Greater New York Charter, as amended, deeming it for the public interest so to do, proposes to change the map or plan of The City of New York by changing the grades within the territory bounded by 6th avenue, 77th street, 7th avenue and 78th street, in the Borough of Brooklyn, which proposed change is more particularly shown upon a map or plan bearing the signature of the Commissioner of Public Works of the Borough and dated August 2, 1917.

Resolved, That this Board consider the proposed change at a meeting of the Board, to be held in the City Hall, Borough of Manhattan, City of New York, on the 19th day of October, 1917, at 10.30 o'clock a. m.

Resolved, That the Secretary of this Board cause these resolutions and a notice to all persons affected thereby that the proposed change will be considered at a meeting of the Board to be held at the aforesaid time and place, to be published in the City Record for ten days continuously, Sundays and legal holidays excepted, prior to the 19th day of October, 1917.

Dated, New York, October 5, 1917.
JOSEPH HAAG, Secretary, Board of Estimate and Apportionment, Municipal Building. Telephone, 4560 Worth. 05,17

NOTICE IS HEREBY GIVEN THAT THE

Board of Estimate and Apportionment of The City of New York, deeming it for the public interest so to do, proposes to change the map or plan of The City of New York so as to change the grade of Henwood place (North street), from Walton avenue to Morris avenue, Borough of The Bronx, and that a meeting of said Board will be held in Room 16, City Hall, Borough of Manhattan, City of New York, on Friday, October 19, 1917, at 10.30 o'clock a. m., at which such proposed change will be considered by said Board; all of which is more particularly set forth and described in the following resolutions adopted by the Board on September 21, 1917 (Cal. No. 252), notice of the adoption of which is hereby given, viz.:

Resolved, That the Board of Estimate and Apportionment of The City of New York, in pursuance of the provisions of Section 442 of the Greater New York Charter, as amended, deeming it for the public interest so to do, proposes to change the map or plan of The City of New York by changing the grade of Henwood place (North street), from Walton avenue to Morris avenue, in the Borough of The Bronx, which proposed change is more particularly shown upon a map or plan bearing the signature of the President of the Borough and dated April 10, 1917.

Resolved, That this Board consider the proposed change at a meeting of the Board, to be held in the City Hall, Borough of Manhattan, City of New York, on the 19th day of October, 1917, at 10.30 o'clock a. m.

Resolved, That the Secretary of this Board cause these resolutions and a notice to all persons affected thereby that the proposed change will be considered at a meeting of the Board to be held at the aforesaid time and place, to be published in the City Record for ten days continuously, Sundays and legal holidays excepted, prior to the 19th day of October, 1917.

Dated, October 5, 1917.
JOSEPH HAAG, Secretary, Board of Estimate and Apportionment, Municipal Building. Telephone, 4560 Worth. 05,17

NOTICE IS HEREBY GIVEN THAT THE

Board of Estimate and Apportionment of The City of New York, deeming it for the public interest so to do, proposes to change the map or plan of The City of New York so as to establish the pierhead and bulkhead lines of the Bronx River from East 177th street to its mouth at the East River, and to adjust the plan for adjoining and intersecting streets to conform therewith within the territory bounded by Vele avenue, Edgewater road, West Farms road, East 174th street, Bronx River avenue, Rosedale avenue and the bulkhead line of the Bronx River, Borough of The Bronx, and that a meeting of said Board will be held in Room 16, City Hall, Borough of Manhattan, City of New York, on Friday, October 19, 1917, at 10.30 o'clock a. m., at which such proposed change will be considered by said Board; all of which is more particularly set forth and described in the following resolutions adopted by the Board on September 21, 1917 (Cal. No. 253), notice of the adoption of which is hereby given, viz.:

Resolved, That the Board of Estimate and Apportionment of The City of New York, in pursuance of the provisions of Section 442 of the Greater New York Charter, as amended, deeming it for the public interest so to do, proposes to change the map or plan of The City of New York by establishing the pierhead and bulkhead lines of the Bronx River from East 177th street to its mouth at the East River, and adjusting the plan for adjoining and intersecting streets to conform therewith within the territory bounded by Vele avenue, Edgewater road, West Farms road, East 174th street, Bronx River avenue, Rosedale avenue and the bulkhead line of the Bronx River, in the Borough of The Bronx, which proposed change is more particularly shown upon a map or plan bearing the signature of the President of the Borough and recommended for adoption by the Commissioner of Docks and dated July 25, 1917.

Resolved, That this Board consider the proposed change at a meeting of the Board, to be held in the City Hall, Borough of Manhattan, City of New York, on the 19th day of October, 1917, at 10.30 o'clock a. m.

Resolved, That the Secretary of this Board cause these resolutions and a notice to all persons affected thereby that the proposed change will be considered at a meeting of the Board to be held at the aforesaid time and place, to be published in the City Record for ten days continuously, Sundays and legal holidays excepted, prior to the 19th day of October, 1917.

Dated, October 5, 1917.
JOSEPH HAAG, Secretary, Board of Estimate and Apportionment, Municipal Building. Telephone, 4560 Worth. 05,17

NOTICE IS HEREBY GIVEN THAT THE

Board of Estimate and Apportionment of The City of New York, deeming it for the public interest so to do, proposes to change the map or plan of The City of New York so as to change the grades of Lotus avenue between Glasser street and Cooper avenue, Borough of Queens, and that a meeting of said Board will be held in Room 16, City Hall, Borough of Manhattan, City of New York, on Friday, October 19, 1917, at 10.30 o'clock a. m., at which such proposed change will be considered by said Board; all of which is more particularly set forth and described in the following resolutions adopted by the Board on September 21, 1917 (Cal. No. 254), notice of the adoption of which is hereby given, viz.:

Resolved, That the Board of Estimate and Apportionment of The City of New York, in pursuance of the provisions of Section 442 of the Greater New York Charter, as amended, deeming it for the public interest so to do, proposes to change the map or plan of The City of New York

by changing the grades of Lotus avenue between Glasser street and Cooper avenue, in the Borough of Queens, which proposed change is more particularly shown upon a map or plan bearing the signature of the President of the Borough and dated May 29, 1917.

Resolved, That this Board consider the proposed change at a meeting of the Board, to be held in the City Hall, Borough of Manhattan, City of New York, on the 19th day of October, 1917, at 10.30 o'clock a. m.

Resolved, That the Secretary of this Board cause these resolutions and a notice to all persons affected thereby that the proposed change will be considered at a meeting of the Board to be held at the aforesaid time and place, to be published in the City Record for ten days continuously, Sundays and legal holidays excepted, prior to the 19th day of October, 1917.

Dated, October 5, 1917.
JOSEPH HAAG, Secretary, Board of Estimate and Apportionment, Municipal Building. Telephone, 4560 Worth. 05,17

NOTICE IS HEREBY GIVEN THAT THE

Board of Estimate and Apportionment of The City of New York, deeming it for the public interest so to do, proposes to change the map or plan of The City of New York so as to change the grade of Epsilon place from Myrtle avenue to Cooper avenue, Borough of Queens, and that a meeting of said Board will be held in Room 16, City Hall, Borough of Manhattan, City of New York, on Friday, October 19, 1917, at 10.30 o'clock a. m., at which such proposed change will be considered by said Board; all of which is more particularly set forth and described in the following resolutions adopted by the Board on September 21, 1917 (Cal. No. 255), notice of the adoption of which is hereby given, viz.:

Resolved, That the Board of Estimate and Apportionment of The City of New York, in pursuance of the provisions of Section 442 of the Greater New York Charter, as amended, deeming it for the public interest so to do, proposes to change the map or plan of The City of New York by changing the grade of Epsilon place from Myrtle avenue to Cooper avenue, in the Borough of Queens, which proposed change is more particularly shown upon a map or plan bearing the signature of the President of the Borough and dated May 19, 1917.

Resolved, That this Board consider the proposed change at a meeting of the Board, to be held in the City Hall, Borough of Manhattan, City of New York, on the 19th day of October, 1917, at 10.30 o'clock a. m.

Resolved, That the Secretary of this Board cause these resolutions and a notice to all persons affected thereby that the proposed change will be considered at a meeting of the Board to be held at the aforesaid time and place, to be published in the City Record for ten days continuously, Sundays and legal holidays excepted, prior to the 19th day of October, 1917.

Dated, October 5, 1917.
JOSEPH HAAG, Secretary, Board of Estimate and Apportionment, Municipal Building. Telephone, 4560 Worth. 05,17

NOTICE IS HEREBY GIVEN THAT THE

Board of Estimate and Apportionment of The City of New York, deeming it for the public interest so to do, proposes to change the map or plan of The City of New York so as to change the grades of 80th street (Legget avenue), between 86th avenue (Farragut street) and Jamaica avenue, Borough of Queens, and that a meeting of said Board will be held in Room 16, City Hall, Borough of Manhattan, City of New York, on Friday, October 19, 1917, at 10.30 o'clock a. m., at which such proposed change will be considered by said Board; all of which is more particularly set forth and described in the following resolutions adopted by the Board on September 21, 1917 (Cal. No. 256), notice of the adoption of which is hereby given, viz.:

Resolved, That the Board of Estimate and Apportionment of The City of New York, in pursuance of the provisions of Section 442 of the Greater New York Charter, as amended, deeming it for the public interest so to do, proposes to change the map or plan of The City of New York by changing the grades of 80th street (Legget avenue), between 86th avenue (Farragut street) and Jamaica avenue, in the Borough of Queens, which proposed change is more particularly shown upon a map or plan bearing the signature of the President of the Borough and dated April 20, 1917.

Resolved, That this Board consider the proposed change at a meeting of the Board, to be held in the City Hall, Borough of Manhattan, City of New York, on the 19th day of October, 1917, at 10.30 o'clock a. m.

Resolved, That the Secretary of this Board cause these resolutions and a notice to all persons affected thereby that the proposed change will be considered at a meeting of the Board to be held at the aforesaid time and place, to be published in the City Record for ten days continuously, Sundays and legal holidays excepted, prior to the 19th day of October, 1917.

Dated, October 5, 1917.
JOSEPH HAAG, Secretary, Board of Estimate and Apportionment, Municipal Building. Telephone, 4560 Worth. 05,17

NOTICE IS HEREBY GIVEN THAT THE

Board of Estimate and Apportionment of The City of New York, deeming it for the public interest so to do, proposes to change the map or plan of The City of New York so as to change the lines of 46th street (National avenue), between Sackett street and Roosevelt avenue, Borough of Queens, and that a meeting of said Board will be held in Room 16, City Hall, Borough of Manhattan, City of New York, on Friday, October 19, 1917, at 10.30 o'clock a. m., at which such proposed change will be considered by said Board; all of which is more particularly set forth and described in the following resolutions adopted by the Board on September 21, 1917 (Cal. No. 257), notice of the adoption of which is hereby given, viz.:

Resolved, That the Board of Estimate and Apportionment of The City of New York, in pursuance of the provisions of Section 442 of the Greater New York Charter, as amended, deeming it for the public interest so to do, proposes to change the map or plan of The City of New York by changing the lines of 46th street (National avenue), between Sackett street and Roosevelt avenue, in the Borough of Queens, which proposed change is more particularly shown upon a map or plan bearing the signature of the President of the Borough and dated June 14, 1917.

Resolved, That this Board consider the proposed change at a meeting of the Board, to be held in the City Hall, Borough of Manhattan, City of New York, on the 19th day of October, 1917, at 10.30 o'clock a. m.

Resolved, That the Secretary of this Board cause these resolutions and a notice to all persons affected thereby that the proposed change will be considered at a meeting of the Board to be held at the aforesaid time and place, to be published in the City Record for ten days continuously, Sundays and legal holidays excepted, prior to the 19th day of October, 1917.

Dated, October 5, 1917.
JOSEPH HAAG, Secretary, Board of Estimate and Apportionment, Municipal Building. Telephone, 4560 Worth. 05,17

NOTICE IS HEREBY GIVEN THAT THE

Board of Estimate and Apportionment, at the

meeting held on Friday, September 28, 1917 (Cal. No. 2), continued to Friday, October 19, 1917, the hearing on a proposed amendment to Paragraph (a) of Section 24 of the Building Zone Resolution adopted by said Board on July 25, 1916, by adding at the end thereof the following:

Provided, also, that the Board of Appeals may, after public notice and hearing, extend for not to exceed six months the time within which such ground-story framework, including the second tier of beams, shall be completed in any case where, in the judgment of said Board, actual construction or fabrication was begun early enough to allow under the then existing conditions adequate time for completion as above specified, and where such construction or fabrication was diligently prosecuted and where such completion has been prevented by conditions impossible to foresee and beyond the control of the owner and builder.

The hearing will be held on Friday, October 19, 1917, at 10.30 o'clock a. m., in Room 16, City Hall, Borough of Manhattan.

Dated, New York, October 5, 1917.
JOSEPH HAAG, Secretary, Board of Estimate and Apportionment, Municipal Building. Telephone, 4560 Worth. 05,17

NOTICE IS HEREBY GIVEN THAT AT THE

meeting of the Board of Estimate and Apportionment held on September 28, 1917 (Cal. No. 2), the Board adopted the following resolutions fixing Friday, October 19, 1917, at 10.30 o'clock a. m., and Room 16, City Hall, Borough of Manhattan, as the time and place for a public hearing on a proposed amendment of Section 24 (a) of the Building Zone resolution, as recommended in a resolution presented to the Board by the President of the Board of Aldermen at the meeting held September 28, 1917 (Cal. No. 2).

Resolved, That the Board of Estimate and Ap-

portionment hereby fixes Friday, October 19, 1917, at 10.30 o'clock a. m., and Room 16, City Hall, Borough of Manhattan, as the time and place for a Public Hearing on a proposed amendment of Section 24 (a) of the Building Zone Resolution, so as to read as follows:

Sec. 24. Completion and Restoration of Existing Buildings. (a) Nothing herein contained shall require any change in the plans, construction or designated use of a building for which a building permit has been heretofore issued, or plans for which are on file with the building superintendent or with the tenement house department at the time of the passage of this resolution, and a permit for the erection of which is issued within three months of the passage of this resolution and the construction of which, in either case, shall have been diligently prosecuted within a year and six months of the date of such permit, and the ground story framework of which, including the second tier of beams, shall have been completed within such year and six months, and which entire building shall be completed according to such plans as filed within five years from the date of the passage of this resolution. Provided, however, that any plan other than a plan for a garage for more than five motor vehicles, filed with the building superintendent or with the tenement house department on July 26 or July 27, 1916, and a permit for the erection of which is issued prior to December 25, 1916, shall be deemed to have been filed at the time of the passage of this resolution.

Note—Matter in italics is new.
Dated, New York, October 5, 1917.
JOSEPH HAAG, Secretary, Board of Estimate and Apportionment, Municipal Building. Telephone, 4560 Worth. 05,17

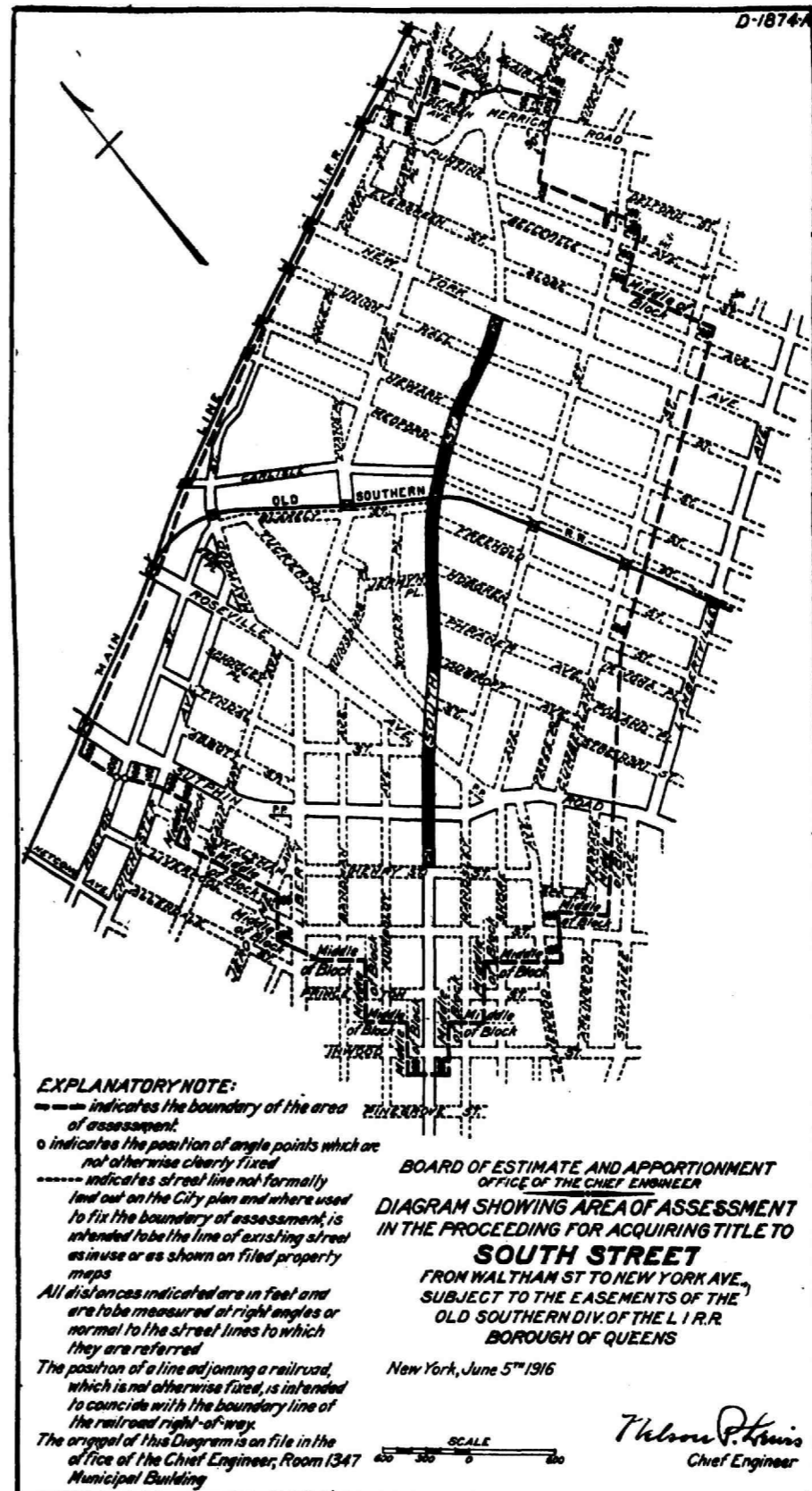
Whereas, the Board of Estimate and Apportionment, on June 8, 1917, adopted a resolution changing the map or plan of The City of New York by establishing lines and grades for the street system within the territory bounded approximately by Van Wyck Boulevard (Van Wyck avenue), 181st avenue (Jerome avenue), Broadway, Remington street, 97th avenue (Beaufort avenue), Bristish street (Longfellow avenue), 95th (Chichester) avenue, Liverpool avenue (Bryant avenue), 94th avenue (Roxton street, Johnson avenue), Sutphin Boulevard (Sutphin road), Archer avenue (Archer street), 148th street (Branford street, Tyndal street), Jamaica avenue, 151st street (Extra street, Division street), Archer avenue (Archer street), Castle street (Church street), South road (South street), 160th street (Newark street, Washington

street), 108th avenue (Cumberland street), 155th street (Phaner avenue), 109th avenue (Lambertville avenue, Pacific street), Sutphin Boulevard (Sutphin road), Glassboro avenue (Maple Terrace), Inwood street (Baltic street), Lakewood avenue (Lincoln avenue), Pine Grove street (Allen street), and Liberty avenue, Borough of Queens; and

Whereas, the Board of Estimate and Apportionment on June 22, 1917, adopted a resolution changing the map or plan of The City of New York by establishing lines and grades for Union Hall street, from South street to Brinkerhoff avenue; and by changing the lines of South street, from Union Hall street to New York avenue, Borough of Queens;

Resolved, That the Board of Estimate and Apportionment consider the advisability of requesting the Corporation Counsel to apply to the Supreme Court for an amendment of the proceeding herein to conform to the lines of South street from New York avenue to Waltham (Henry) street as the same are now shown upon the map or plan of The City of New York.

Resolved, That the Board of Estimate and Apportionment, in pursuance of the provisions of the Greater New York Charter, as amended, hereby gives notice of a proposed area of assessment for benefit in this proceeding as proposed to be amended, which area is shown on the following diagram:



Resolved, That this Board consider the proposed area of assessment at a meeting of the Board to be held in the City of New York, Borough of Manhattan, Room 16, City Hall, on the 19th day of October, 1917, at 10.30 o'clock a. m.

Resolved, That the Secretary of this Board cause these resolutions and a notice to all persons affected thereby to be published in the City Record for ten days continuously, Sundays and

legal holidays excepted, prior to October 19, 1917.

Dated, New York, October 5, 1917.
JOSEPH HAAG, Secretary, Board of Estimate and Apportionment, Municipal Building. Telephone, 4560 Worth. 05,17

NOTICE IS HEREBY GIVEN THAT AT THE meeting of the Board of Estimate and Apportionment held on September 21, 1917 (Cal. No. 259), the following resolutions were adopted:

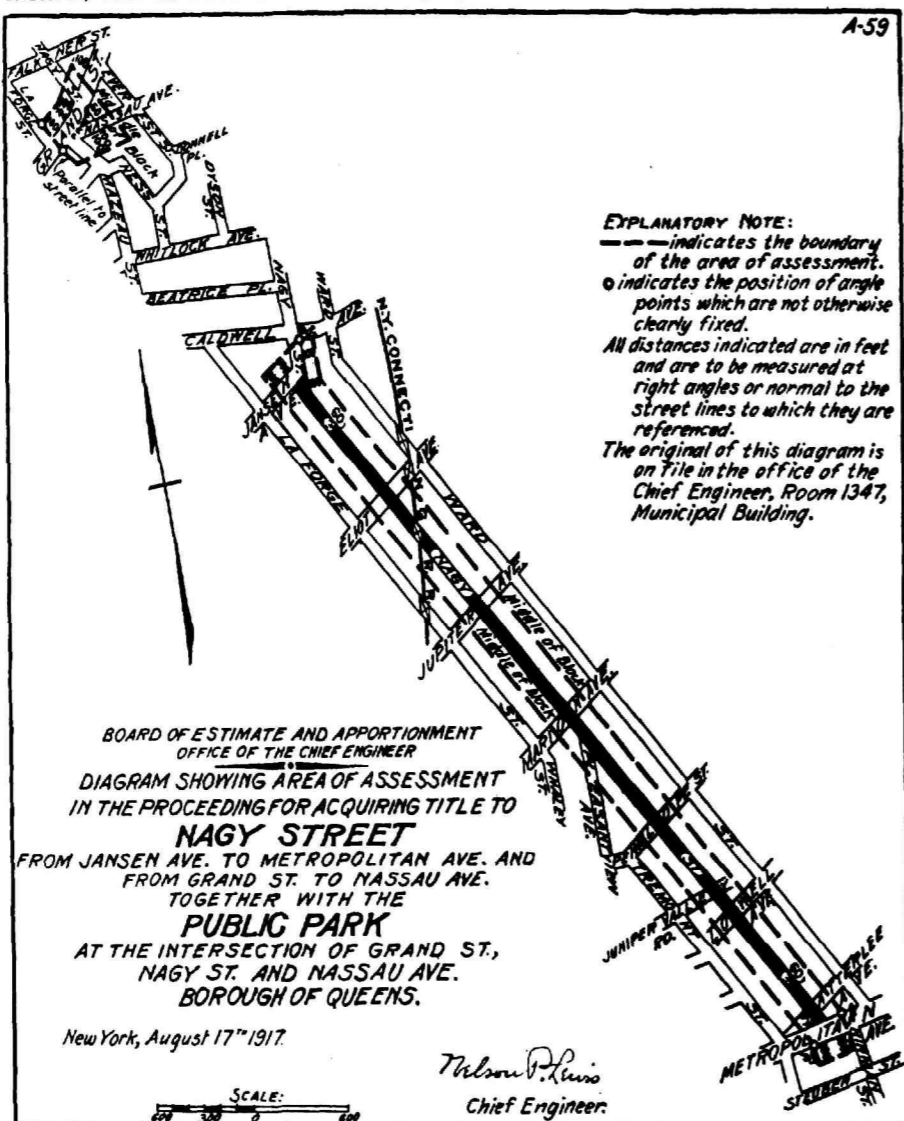
Whereas, the Board of Estimate and Apportionment, by resolutions adopted on March 8th, 1907, and amended on June 15th, 1911, authorized a proceeding to acquire title to Nagy street from Metropolitan avenue to Grand street, Borough of Queens, in which it was determined that the entire cost and expense of the proceeding be borne by the property deemed to be benefited; and

Whereas, by resolution adopted on April 28th, 1916, the Board of Estimate and Apportionment changed the map or plan of The City of New York so as to change the lines and grades of the street system within the territory bounded approximately by Bittman street, Grand street, La-Forge street, Falkner street, Grand street, Decker street, Starling place, Grand street, Powell street, Nassau avenue, Greiffenberg street, Caldwell avenue, Johnson street and Jansen avenue, in the Borough of Queens, City of New York, by which change Nagy street as originally laid out between Jansen avenue and Nassau avenue (North Hempstead Plank road), was omitted and in this section was deflected eastwardly along radically different lines;

Resolved, That the Board of Estimate and Ap-

portionment of The City of New York proposes to discontinue the proceeding as to the part of Nagy street between Jansen avenue and Nassau avenue (North Hempstead Plank road) and to include within its scope the Public Park bounded by Grand street, Nagy street and Nassau avenue, and to request that the Corporation Counsel apply to the court to have the proceeding amended so as to include the said Public Park and to make the proceeding conform to the map or plan of the City of New York as changed by the map or plan adopted by the Board of Estimate and Apportionment on April 28, 1916, and approved by the Mayor on May 17, 1916, by which change Nagy street as originally laid out between Jansen avenue and Nassau avenue (North Hempstead Plank road) was omitted and this section was deflected eastwardly along radically different lines.

Resolved, That the Board of Estimate and Apportionment of The City of New York, pursuant to the provisions of the Greater New York Charter, as amended hereby gives notice that the following is a proposed modified district of assessment for benefit for the proceeding as proposed to be amended:



Resolved, That this Board consider the proposed modified district of assessment at a meeting of the Board to be held in The City of New York, Borough of Manhattan, in the City Hall, on Friday, October 19, 1917, at 10.30 a. m., and that at the same time and place a public hearing thereon will then and there be had; and

Whereas, by the resolutions adopted on March 8, 1907, and amended on June 15, 1911, instituting this proceeding determined that the entire cost and expense of the proceeding be borne by the property deemed to be benefited;

Resolved, That this Board, pursuant to the provisions of the Greater New York Charter, as amended, deeming it for the public interest so to do, proposes to reconsider its resolution adopted on the 8th day of March, 1907, as amended on June 15, 1911, whereby it determined that the entire cost and expense of the proceeding to acquire title to Nagy street, from Metropolitan avenue to Grand street, Borough of Queens, be borne and paid by the property deemed to be benefited, and proposes to make a new determination concerning the distribution of the cost and expense of the proceeding so as to provide that the sum of \$2,283.31, being the cost and expense incurred in the proceeding chargeable to the portion of the street omitted from the final map or plan of the City by the map adopted by the reso-

lution of the Board on April 28, 1916, and approved by the Mayor on May 17, 1916, be borne and paid by The City of New York, and that the remainder of the cost and expense of the Bureau of Street Openings, the cost and expense incurred by the President of the Borough of Queens in the preparation of rule, damage benefit and profile maps for the use thereof, and of the awards, if any, for damages caused by intended regulation and all other expenses and disbursements authorized by the Greater New York Charter, as amended, be borne and paid by the property within the proposed area of assessment for benefit shown on the above diagram.

Resolved, That this Board consider the proposed determination at a meeting of the Board to be held in the City Hall, Borough of Manhattan, City of New York, on Friday, October 19, 1917, at 10.30 o'clock a. m., and that at the same time and place a public hearing thereon will then and there be had.

Dated, New York, October 5, 1917.
 JOSEPH HAAG, Secretary, Board of Estimate and Apportionment, Municipal Building. Telephone, 4560 Worth. 05.17

ARMORY BOARD.

Proposals.

SEALED BIDS WILL BE RECEIVED AT the office of the Mayor, City Hall, until 11 a. m., on

WEDNESDAY, OCTOBER 24, 1917,

FOR THE FOLLOWING:

Old 8th Coast Defense Command Armory, 94th St. and Park Ave., Manhattan.

Item No. 1—Remodeling said old armory to make same adaptable for use of Squadron A (excavation work, masonry work, iron work, roofing, skylight and sheet metal work, etc.). Time allowed for completing the work, 275 consecutive working days. Security, \$100,000. Deposit to accompany bid, \$5,000.

Item No. 2—Plumbing work for said armory. Time allowed for completing the work, 90 consecutive working days. Security, \$2,000. Deposit to accompany bid, \$100.

Item No. 3—Heating work for said armory. Time allowed for completing the work, 90 consecutive working days. Security, \$4,000. Deposit to accompany bid, \$200.

14th Infantry Armory, 8th Ave. and 15th St., Brooklyn.

Item No. 4—Installation of single unit lighting system in Drill Shed, new lighting fixtures in Company Rooms, Corridor and Vestibule, and rearrangement of lighting in Rifle Range. Time allowed for completing the work, 60 consecutive working days. Security, \$1,200. Deposit to accompany bid, \$60.

47th Infantry Armory, Marcy Ave. and Heyward St., Brooklyn.

Item No. 5—Installation of a new lighting system. Time allowed for completing the work, 60 consecutive working days. Security, \$800. Deposit to accompany bid, \$40.

Blank forms and further information may be obtained at the office of the Armory Board, Room 6, Basement, Hall of Records.

THE ARMORY BOARD, THE MAYOR, THE PRESIDENT OF THE BOARD OF ALDERMEN, THE COMPTROLLER, THE TWO SENIOR RANKING OFFICERS OF OR BELOW THE GRADE OF BRIGADIER GENERAL, THE COMMANDING OFFICER, NAVAL MILITIA, NEW YORK, AND THE PRESIDENT OF THE DEPARTMENT OF TAXES AND ASSESSMENTS.

Dated, Oct. 5, 1917. 05.24

See General Instructions to Bidders on last page, last column, of the "City Record."

BOARD OF ELECTIONS.

Proposals.

SEALED BIDS WILL BE RECEIVED BY the Board of Elections at Room 1840, Municipal Building, Manhattan, until 12 noon, on

WEDNESDAY, OCTOBER 17, 1917.

FOR FURNISHING AND DELIVERING OFFICIAL AND SAMPLE BALLOTS FOR CANDIDATES AND AMENDMENTS TO CONSTITUTION, FOR GENERAL ELECTION, NOV. 6, 1917.

The contract shall be completely and fully performed twenty-four (24) hours before the day of General Election, Tuesday, Nov. 6, 1917. The amount of security required to guarantee the faithful performance of the contract is fifty (50) per cent. of the total amount for which the contract is awarded.

Each bid must be accompanied by a deposit in cash or certified check payable to the order of the Comptroller of The City, of an amount not less than 2½% of the amount of the bid.

Delivery of the ballots will be required to be made to the various police stations within The City of New York.

Blank forms and other information may be obtained at the General Office of the Board of Elections, Room 1840, Municipal Building, Manhattan.

EDWARD F. BOYLE, MOSES M. MCKEE, JAMES KANE, JACOB A. LIVINGSTON, Commissioners of Elections.

S. HOWARD CORNWELL, Chief Clerk.

Dated, Oct. 4, 1917. 05.17

See General Instructions to Bidders on last page, last column, of the "City Record."

SUPREME COURT—FIRST DEPARTMENT.

Hearings on Qualifications.

In the Matter of the Application of The City of New York, relative to acquiring title, wherever the same has not been heretofore acquired for the same purpose in fee, to the lands, tenements and hereditaments required for the opening and extending of DYRE AVENUE, from Boston road to the northerly City Line,

as said Dyre avenue is now laid out upon the map or plan of the City of New York, in the 24th Ward, Borough of The Bronx, City of New York.

NOTICE IS HEREBY GIVEN, THAT BY AN order of the Supreme Court of the State of New York, First Judicial District, dated October 5, 1917, and duly entered and filed in the office of the Clerk of the County of Bronx on October 5, 1917, Walter McLaughlin was appointed the Commissioner of Assessment in the above entitled proceeding, in the place and stead of William Curry Martin.

NOTICE IS HEREBY FURTHER GIVEN, that, pursuant to the statute in such cases made and provided, the said Walter McLaughlin will attend at a Special Term of the Supreme Court of the State of New York, First Judicial District, held in and for the County of Bronx, at the County Court House, in the Borough of the Bronx, in the City of New York, on the 24th day of October, 1917, at the opening of the Court on that day, or as soon thereafter as counsel can be heard thereon, for the purpose of being examined under oath by the Corporation Counsel of The City of New York, or by any other person having any interest in the said proceeding, as to his qualifications to act as such Commissioner of Assessment.

Dated, New York, October 11, 1917.
 LAMAR HARDY, Corporation Counsel, Municipal Building, Borough of Manhattan, City of New York. 011.23

Application.

In the Matter of the Application of The City of New York relative to amending its application heretofore made and entitled:

"In the Matter of the Application of The City of New York, relative to acquiring title, wherever the same has not been heretofore acquired, to the lands, tenements and hereditaments required for the purpose of opening and extending Westchester avenue (although not yet named by proper authority), from Bronx River to Main street, as same has heretofore been laid out and designated as a first-class street or road, in the 24th Ward, Borough of The Bronx, City of New York, pursuant to Chapter 1006 of the Laws of 1895, —so as to empower the Commissioners of Estimate and Assessment heretofore appointed therein to award compensation for damages caused by the closing and discontinuance of Old Clason's Point road, Old St. Lawrence avenue, Old Commonwealth avenue, Butler place and Pelham road, in said 24th Ward, Borough of The Bronx, City of New York, pursuant to Chapter 1006 of the Laws of 1895, the Corporation Counsel of The City of New York, in behalf of the City of New York, will make application to the Supreme Court of the State of New York, First Judicial District, at a Special Term, to be held, to be held in the County Court House of the County of New York, in the Borough of Manhattan, City of New York, on the 17th day of October, 1917, at the opening of the Court on that day, or as soon thereafter as Counsel can be heard thereon, for an order empowering the Commissioners heretofore appointed in the above entitled proceeding to ascertain and determine the compensation, if any (in all cases where such compensation has not been heretofore ascertained and determined), which should justly be made and legally awarded pursuant to the said Chapter 1006 of the Laws of 1895, to all owners, parties and persons interested in the lands, tenements, hereditaments, premises, rights, easements, or interests taken, affected, damaged, extinguished or destroyed by any (in all cases where such compensation has not been heretofore ascertained and determined), and closing of parts of Old Clason's Point road, Old St. Lawrence avenue, Old Commonwealth avenue, Butler place and Pelham road, which premises are more particularly described as follows:

OLD CLASON'S POINT ROAD, FROM BEACON AVENUE TO WESTCHESTER AVENUE.

Parcel "A."

Beginning at the intersection of the southern line of East 174th street (Beacon avenue) and the western line of said southern line of East 174th street 2.32 feet; thence southerly, deflecting 90° 18' 55" to the left, 124.65 feet; thence easterly, deflecting 97° 59' 05" to the left, 0.50 feet; thence southerly, deflecting 88° 50' 20" to the right, 40.20 feet to said western line of Beach avenue; thence northerly along said western line of Beach avenue 164.41 feet to the point of beginning.

OLD CLASON'S POINT ROAD, FROM BEACON AVENUE TO WESTCHESTER AVENUE.

Parcel "B."

Beginning at a point in the northern line of Westchester avenue, distant 63.07 feet westerly from the intersection of said line and the western line of Taylor avenue; thence westerly along said northern line of Westchester avenue 50.0 feet; thence northerly, deflecting 90° 35' 25" to the right, 108.21 feet; thence westerly, deflecting 86° 30' 20" to the left, 30.47 feet; thence northerly, deflecting 90° 04' to the right, 224.78 feet; thence easterly along said eastern line of Beach avenue 345.82 feet; thence southerly, deflecting 174° 24' 10" to the right, 81.0 feet; thence still southerly 590.78 feet to the point of beginning.

OLD CLASON'S POINT ROAD FROM WESTCHESTER AVENUE TO NEW CLASON'S POINT ROAD (SOUND VIEW AVENUE).

Parcel "C."

Beginning at a point in the southern line of Westchester avenue, distant 53.04 feet easterly from the intersection of said line and the eastern line of Rosedale avenue; thence easterly along said southern line of Westchester avenue 51.18 feet; thence southerly, deflecting 104° 43' 10" to the right, 233.56 feet; thence still southerly, deflecting 17° 12' 20" to the left, 244.20 feet; thence still southerly, deflecting 28° 49' 00" to the right, 40.93 feet; thence southerly, deflecting 27° 45' 45" to the right, 3.56 feet to the northern line of Gleason avenue; thence westerly along said northern line of Gleason avenue 68.01 feet; thence northerly, deflecting 133° 17' 55" to the right, 37.97 feet; thence northerly, deflecting 27° 45' 45" to the left, 15.98 feet; thence still northerly, deflecting 28° 49' 00" to the left, 238.97 feet; thence still northerly 228.04 feet to the point of beginning.

OLD CLASON'S POINT ROAD FROM WESTCHESTER AVENUE TO NEW CLASON'S POINT ROAD (SOUND VIEW AVENUE).

Parcel "D."

Beginning at a point in the southern line of Watson avenue, distant 126.40 feet westerly from the intersection of said line and the western line of Croes avenue, thence westerly along said southern line of Watson avenue 50.17 feet; thence southerly, deflecting 80° 36' 05" to the left, 61.07 feet; thence still southerly, deflecting 14° 45' 00" to the left, 49.94 feet; thence still southerly, deflecting 8° 03' 06" to the left, 135.17 feet; thence southerly, deflecting 39° 51' 30" to the left, 130.15 feet; thence still southerly, deflecting 19° 41' 00" to the right, 83.58 feet to said western line of Croes avenue; thence northerly along said western line of Croes avenue 89.49 feet; thence northerly, deflecting 33° 34' 50" to the left, 17.61 feet; thence still northerly, deflecting 19° 41' 00" to the left, 120.80 feet; thence northerly, deflecting 39° 51' 30" to the right, 113.73 feet; thence still northerly, deflecting 8° 03' 06" to the right, 40.06 feet; thence still northerly 62.85 feet to the point of beginning.

OLD ST. LAWRENCE AVENUE.
 Beginning at the intersection of the southern line of East 174th street (Beacon avenue) and the western line of St. Lawrence avenue; thence westerly along said southern line of East 174th street 29.90 feet; thence southerly, deflecting 90° to the left, 167.73 feet; thence easterly, deflecting 94° 54' 30" to the left, 45.26 feet; thence still easterly, deflecting 0° 16' 25" to the left, 4.93 feet; thence northerly, deflecting 84° 49' 05" to the left, 26.61 feet to said western line of St. Lawrence avenue; thence northerly along said western line of St. Lawrence avenue 138.27 feet to the point of beginning.

OLD COMMONWEALTH AVENUE.

Beginning at the intersection of the southern line of East 174th street (Beacon avenue) and the western line of Commonwealth avenue; thence westerly along said southern line of East 174th street 17.11 feet; thence southerly, deflecting 90° to the left, 124.08 feet; thence easterly, deflecting 69° 09' 30" to the left, 40.06 feet to said western line of Commonwealth avenue; thence northerly along said western line of Commonwealth avenue 139.82 feet to the point of beginning.

BUTLER PLACE.

Beginning in the southwestern line of Zerega avenue, distant 205.39 feet easterly from the intersection of said line and the southeastern line of Westchester avenue; thence southeasterly along said southwestern line of Zerega avenue 60.1 feet; thence southwesterly, deflecting 89° 26' 35" to the right, 130.02 feet; thence northerly, deflecting 117° 20' 00" to the right, 29.45 feet; thence westerly, deflecting 70° 21' 30" to the left, 46.29 feet; thence northeasterly 148.67 feet to the point of beginning.

PELHAM ROAD.

Beginning at a point in the western line of Westchester avenue, distant 27.82 feet northerly from the intersection of said line and the northern line of Morris Park avenue; thence northerly along said western line of Westchester avenue 18° 54' 40" to the left, 19.73 feet; thence still northerly, deflecting 2° 00' 20" to the left, 375.89 feet; thence still northerly, deflecting 18° 49' 30" to the right, 12.29 feet; thence northeasterly, deflecting 35° 30' 00" to the right, 17.94 feet; thence still northeasterly, deflecting 10° 47' 50" to the right, 92.47 feet; thence still northeasterly, deflecting 20° 15' 57" to the left, 20.75 feet; thence still northeasterly, deflecting 11° 34' 07" to the right, 100.32 feet to said western line of Westchester avenue; thence northerly along said western line of Westchester avenue 25.58 feet; thence westerly, deflecting 97° 06' 00" to the left, 45.07 feet; thence southwesterly, deflecting 49° 05' 50" to the left, 75.80 feet; thence still southwesterly, deflecting 0° 17' 15" to the right, 103.38 feet; thence still southwesterly, deflecting 9° 35' 40" to the left, 13.88 feet; thence still southwesterly, deflecting 3° 02' 00" to the left, 41.11 feet; thence still southwesterly, deflecting 8° 16' 40" to the left, 13.28 feet; thence southerly, deflecting 17° 31' 20" to the left, 13.18 feet; thence still southerly, deflecting 29° 02' 30" to the left, 20.75 feet; thence southeasterly, deflecting 19° 26' 40" to the left, 7.0 feet; thence southerly, deflecting 23° 43' 40" to the right, 375.14 feet; thence still southerly 214.94 feet to the point of beginning.

Old Clason's Point road, old Commonwealth avenue, old St. Lawrence avenue, Butler place and Pelham road, as described, are shown on the following maps:

"Map of Clason's Point, in the Town of Westchester," made in 1868 and filed in the Office of the Register of Westchester County, June 30, 1868, as Map No. 480.

"Map of property belonging to Hudson P. Rose, known as the Mapes Estate, West Farms," filed in the office of the Register of New York County on February 15, 1896, as Map No. 430.

"Map of lots belonging to Hudson P. Rose, being a subdivision of Lot No. 1 on the Map of Clason Point, Borough of The Bronx," filed in the office of the Register of New York County on July 19, 1906, as Map No. 1101A.

"Amended Map of a portion of the Gleason Property, situated in the 24th Ward, New York City, Borough of The Bronx," filed in the office of the Register of New York County on June 14, 1904, as Map No. 1081.

"Map of Cebrie Park, in the 24th Ward of the City of New York," filed in the office of the Register of New York County on September 24, 1896, as Map No. 426.

"Map of 473 Lots, Haight Estate, Westchester, New York," filed in the office of the Register of Westchester County on September 18, 1893, as Map No. 870.

"Map of 143 Lots of Paul Estate, Town of Westchester, Borough of Bronx, City of New York," filed in the office of the Register of New York County, June 5, 1900, as Map No. 167.

"Map of Bronx Parkway Estate, Borough of The Bronx, City of New York. Property of Bronx Parkway Realty Co.," filed in the office of the Register of New York County, June 13, 1907, as Map No. 1186.

Old Clason's Point road, old Commonwealth avenue, old St. Lawrence avenue, Butler place and Pelham road are located in Sections 14 and 15 of the Land Map of the City of New York and in the following blocks of said sections:—Blocks 3761, 3834, 3874, 3875, 3876, 4235 and 4272.

Dated, New York, October 4, 1917.

LAMAR HARDY, Corporation Counsel, Municipal Building, Borough of Manhattan, City of New York. 04.16

Application to Court to Condemn Property.

In the Matter of the Application of The City of New York relative to acquiring title, wherever the same has not been heretofore acquired for the same purpose in fee to the real property required for the opening and extending of APPLETON AVENUE, from Westchester avenue to Wilkinson avenue; MORRIS PARK AVENUE, from Appleton avenue to Westchester avenue; and MAYFLOWER AVENUE, from Westchester avenue to Wilkinson avenue, in the Twenty-fourth Ward, Borough of The Bronx, City of New York.

NOTICE IS HEREBY GIVEN THAT AN application will be made to the Supreme Court of the State of New York, First Judicial District, at a Special Term of said Court, held in and for the County of Bronx, at the County Court-House, in the Borough of The Bronx, in the City of New York, on the 16th day of October, 1917, at the opening of the Court on that day, or as soon thereafter as counsel can be heard thereon, to have the compensation which should justly be made to the respective owners of the real property proposed to be acquired for such improvement, ascertained and determined by the Supreme Court, without a jury, and to have the cost of such improvement assessed by the said Court, as hereinafter set forth, in accordance with the resolutions of the Board of Estimate and Apportionment.

The nature and extent of the improvement hereby intended is the acquisition of title in fee by The City of New York, for the use of the public, to the real property required for the opening and extending of Appleton avenue, from Westchester avenue to Wilkinson avenue; Morris Park avenue, from Appleton avenue to Westchester avenue; and Mayflower avenue, from Westchester avenue to Wilkinson avenue, in the Twenty-fourth Ward, Borough of The Bronx, City of New York. The real property, title to which is proposed to be acquired, is more particularly bounded and described as follows, to wit:

APPLETON AVENUE, from Westchester avenue to Wilkinson avenue; MORRIS PARK AVENUE, from Appleton avenue to Westchester avenue; and MAYFLOWER AVENUE, from Westchester avenue to Wilkinson avenue, in the Twenty-fourth Ward, Borough of The Bronx, City of New York.

NOTICE IS HEREBY GIVEN THAT AN application will be made to the Supreme Court of the State of New York, First Judicial District, at a Special Term of said Court, held in and for the County of Bronx, at the County Court-House, in the Borough of The Bronx, in the City of New York, on the 16th day of October, 1917, at the opening of the Court on that day, or as soon thereafter as counsel can be heard thereon, to have the compensation which should justly be made to the respective owners of the real property proposed to be acquired for such improvement, ascertained and determined by the Supreme Court, without a jury, and to have the cost of such improvement assessed by the said Court, as hereinafter set forth, in accordance with the resolutions of the Board of Estimate and Apportionment.

The nature and extent of the improvement hereby intended is the acquisition of title in fee by The City of New York, for the use of the public, to the real property required for the opening and extending of Appleton avenue, from Westchester avenue to Wilkinson avenue; Morris Park avenue, from Appleton avenue to Westchester avenue; and Mayflower avenue, from Westchester avenue to Wilkinson avenue, in the Twenty-fourth Ward, Borough of The Bronx, City of New York. The real property, title to which is proposed to be acquired, is more particularly bounded and described as follows, to wit:

APPLETON AVENUE, from Westchester avenue to Wilkinson avenue; MORRIS PARK AVENUE, from Appleton avenue to Westchester avenue; and MAYFLOWER AVENUE, from Westchester avenue to Wilkinson avenue, in the Twenty-fourth Ward, Borough of The Bronx, City of New York.

NOTICE IS HEREBY GIVEN THAT AN application will be made to the Supreme Court of the State of New York, First Judicial District, at a Special Term of said Court, held in and for the County of Bronx, at the County Court-House, in the Borough of The Bronx, in the City of New York, on the 16th day of October, 1917, at the opening of the Court on that day, or as soon thereafter as counsel can be heard thereon, to have the compensation which should justly be made to the respective owners of the real property proposed to be acquired for such improvement, ascertained and determined by the Supreme Court, without a jury, and to have the cost of such improvement assessed by the said Court, as hereinafter set forth, in accordance with the resolutions of the Board of Estimate and Apportionment.

The nature and extent of the improvement hereby intended is the acquisition of title in fee by The City of New York, for the use of the public, to the real property required for the opening and extending of Appleton avenue, from Westchester avenue to Wilkinson avenue; Morris Park avenue, from Appleton avenue to Westchester avenue; and Mayflower avenue, from Westchester avenue to Wilkinson avenue, in the Twenty-fourth Ward, Borough of The Bronx, City of New York. The real property, title to which is proposed to be acquired, is more particularly bounded and described as follows, to wit:

APPLETON AVENUE, from Westchester avenue to Wilkinson avenue; MORRIS PARK AVENUE, from Appleton avenue to Westchester avenue; and MAYFLOWER AVENUE, from Westchester avenue to Wilkinson avenue, in the Twenty-fourth Ward, Borough of The Bronx, City of New York.

NOTICE IS HEREBY GIVEN THAT AN application will be made to the Supreme Court of the State of New York, First Judicial District, at a Special Term of said Court, held in and for the County of Bronx, at the County Court-House, in the Borough of The Bronx, in the City of New York, on the 16th day of October, 1917, at the opening of the Court on that day, or as soon thereafter as counsel can be heard thereon, to have the compensation which should justly be made to the respective owners of the real property proposed to be acquired for such improvement, ascertained and determined by the Supreme Court, without a jury, and to have the cost of such improvement assessed by the said Court, as hereinafter set forth, in accordance with the resolutions of the Board of Estimate and Apportionment.

The nature and extent of the improvement hereby intended is the acquisition of title in fee by The City of New York, for the use of the public, to the real property required for the opening and extending of Appleton avenue, from Westchester avenue to Wilkinson avenue; Morris Park avenue, from Appleton avenue to Westchester avenue; and Mayflower avenue, from Westchester avenue to Wilkinson avenue, in the Twenty-fourth Ward, Borough of The Bronx, City of New York. The real property, title to which is proposed to be acquired, is more particularly bounded and described as follows, to wit:

APPLETON AVENUE, from Westchester avenue to Wilkinson avenue; MORRIS PARK AVENUE, from Appleton avenue to Westchester avenue; and MAYFLOWER AVENUE, from Westchester avenue to Wilkinson avenue, in the Twenty-fourth Ward, Borough of The Bronx, City of New York.

NOTICE IS HEREBY GIVEN THAT AN application will be made to the Supreme Court of the State of New York, First Judicial District, at a Special Term of said Court, held in and for the County of Bronx, at the County Court-House, in the Borough of The Bronx, in the City of New York, on the 16th day of October, 1917, at the opening of the Court on that day, or as soon thereafter as counsel can be heard thereon, to have the compensation which should justly be made to the respective owners of the real property proposed to be acquired for such improvement, ascertained and determined by the Supreme Court, without a jury, and to have the cost of such improvement assessed by the said Court, as hereinafter set forth, in accordance with the resolutions of the Board of Estimate and Apportionment.

The nature and extent of the improvement hereby intended is the acquisition of title in fee by The City of New York, for the use of the public, to the real property required for the opening and extending of Appleton avenue, from Westchester avenue to Wilkinson avenue; Morris Park avenue, from Appleton avenue to Westchester avenue; and Mayflower avenue, from Westchester avenue to Wilkinson avenue, in the Twenty-fourth Ward, Borough of The Bronx, City of New York. The real property, title to which is proposed to be acquired, is more particularly bounded and described as follows, to wit:

APPLETON AVENUE, from Westchester avenue to Wilkinson avenue; MORRIS PARK AVENUE, from Appleton avenue to Westchester avenue; and MAYFLOWER AVENUE, from Westchester avenue to Wilkinson avenue, in the Twenty-fourth Ward, Borough of The Bronx, City of New York.

NOTICE IS HEREBY GIVEN THAT AN application will be made to the Supreme Court of the State of New York, First Judicial District, at a Special Term of said Court, held in and for the County of Bronx, at the County Court-House, in the Borough of The Bronx, in the City of New York, on the 16th day of October, 1917, at the opening of the Court on that day, or as soon thereafter as counsel can be heard thereon, to have the compensation which should justly be made to the respective owners of the real property proposed to be acquired for such improvement, ascertained and determined by the Supreme Court, without a jury, and to have the cost of such improvement assessed by the said Court, as hereinafter set

APPLETON AVENUE.
Beginning at a point in the northwestern line of Westchester avenue, distant 1,539.08 feet northeasterly from the intersection of said line and the eastern line of Blondell avenue; thence northeasterly along said northwestern line of Westchester avenue 167.79 feet; thence westerly, deflecting 122° 30' 20" to the left 10.167 feet; thence northerly, deflecting 90° to the right 675.101 feet; thence still northerly, deflecting 5° 38' 31.5" to the left 173.47 feet; thence westerly, deflecting 91° 16' 28.5" to the left 15.0 feet; thence northerly, deflecting 90° to the right 2,075.186 feet; thence westerly, deflecting 90° to the left 60.0 feet; thence southerly, deflecting 90° to the left 2,187.239 feet; thence still southerly, deflecting 8° 47' 31.5" to the right 60.71 feet; thence still southerly 808.29 feet to the point of beginning.

MORRIS PARK AVENUE.

Parcel "A."
Beginning at a point in the western line of Mayflower avenue, as being acquired herewith, distant 1,484.80 feet northerly from the intersection of said line and the northwestern line of Westchester avenue; thence northerly along said western line of Mayflower avenue 75.0 feet; thence westerly, deflecting 90° to the left, 440.050 feet to the eastern line of Appleton avenue as being acquired herewith; thence southerly along said eastern line of Appleton avenue 75.0 feet; thence easterly 440.050 feet to the point of beginning.

Parcel "B."

Beginning at a point in the northwestern line of Westchester avenue distant 4,227.28 feet northeasterly from the intersection of said line and the eastern line of Blondell avenue; thence northeasterly along said northwestern line of Westchester avenue 78.45 feet; thence westerly, deflecting 94° 36' 20" to the left, 911.59 feet to the eastern line of Mayflower avenue as being acquired herewith; thence southerly along said eastern line of Mayflower avenue 75.07 feet; thence easterly 885.72 feet to the point of beginning.

MAYFLOWER AVENUE.

Beginning at a point in the northwestern line of Westchester avenue distant 2,471.03 feet northeasterly from the intersection of said line and the eastern line of Blondell avenue; thence northeasterly along said northwestern line of Westchester avenue 120.97 feet; thence westerly, deflecting 128° 19' 00" to the left, 15.0 feet; thence northerly, deflecting 90° to the right, 598.496 feet; thence still northerly, deflecting

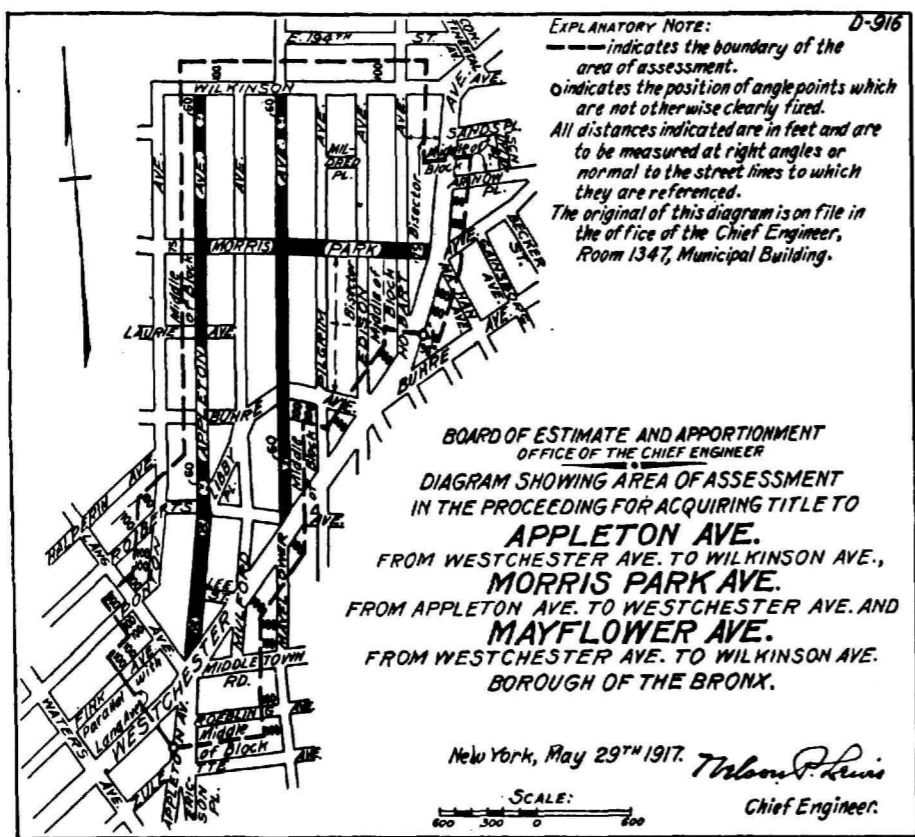
0° 02' 48" to the left, 80.20 feet; thence still northerly, deflecting 1° 03' 32" to the left, 1,562.42 feet; thence westerly, deflecting 90° to the left, 60.0 feet; thence southerly, deflecting 90° to the left, 1,568.166 feet; thence still southerly, deflecting 1° 08' 25" to the right, 93.0 feet; thence still southerly 673.70 feet to the point of beginning.

Appleton avenue, Morris Park avenue and Mayflower avenue are shown on Section 51 of the Final Maps of the Borough of The Bronx, which Section was filed as follows:—In the office of the President of the Borough of The Bronx on October 16, 1911, in the office of the Register of the County of New York on October 16, 1911, as Map No. 1556, and in the office of the Corporation Counsel of the City of New York on October 16, 1911, in pigeonhole 168.

Appleton avenue, Morris Park avenue and Mayflower avenue are also shown on a map entitled "Map showing the change of lines and grades within the territory bounded by Seminole avenue, Narragansett avenue, Newport avenue, Wilkison avenue, Seymour avenue, Seminole street, Stillwell avenue, McDonald street, the Lands of N. Y., N. H. & H. R. Co. Ives street, Elberon avenue, Van Nest avenue, Tenbroeck avenue and Morris Park avenue and within the territory bounded by the Lands of N. Y., N. H. & H. R. Co., Bronx and Pelham Parkway, Continental avenue, Wilkison avenue, Eastern Boulevard, Buhre avenue, Westchester avenue, Roberts avenue, Lang avenue and McAlpin avenue, Amendments to Sections 41, 42, 46, 51 and 52," which map was filed in the office of the President of the Borough of The Bronx on September 11, 1917, in the office of the Register of the County of Bronx on September 11, 1917, and in the office of the Corporation Counsel of the City of New York on September 7, 1917.

The land required for Appleton avenue, Morris Park avenue and Mayflower avenue is located in Blocks 4150, 4151, 4153, 4154, 4155, 4159, 4161, 4162, 4187, 4188, 4189, 4190, 4191, 4192, 4193, 4194, 4195, 4229, 4230, 4231, 4232, 4233, 4234, and 4235 of Section 15 of the Land Map of the City of New York.

The Board of Estimate and Apportionment, by resolutions adopted on the 1st day of July, 1913 the 24th day of November, 1916, and on the 29th day of June, 1917, determined that the whole cost and expense of this proceeding shall be assessed upon the property deemed to be benefited thereby, and that the area of assessment for benefit in this proceeding be fixed and determined to be as shown in the following diagram:



Dated, New York, October 3, 1917. LAMAR HARDY, Corporation Counsel, Mu. | nicipal Building, Borough of Manhattan, City of New York. 03,15

SUPREME COURT—SECOND DEPARTMENT.

Filing Preliminary Abstracts.

In the Matter of the Application of The City of New York, relative to acquiring title, wherever the same has not been heretofore acquired for the same purpose in fee, to the lands, tenements and hereditaments required for the opening and extending of AVENUE Q, from Stillwell avenue to Gravesend avenue, and from Ocean Parkway to the westerly line of East 12th street, excepting the right of way of the New York and Sea Beach Railroad; WEST 7TH STREET, from Avenue Q to Kings Highway; WEST 8TH STREET, from Avenue Q to Kings Highway; WEST 9TH STREET, from Avenue Q to Kings Highway, in the 30th and 31st Wards, Borough of Brooklyn, The City of New York.

NOTICE IS HEREBY GIVEN TO ALL PERSONS interested in the above entitled proceeding, and to the owner or owners, occupant or occupants, of all houses and lots and improved and unimproved lands affected thereby, and to all others whom it may concern, to wit:

First.—That the undersigned, Commissioners of Estimate, have completed their amended and supplemental estimate of damage, and that all persons interested in this proceeding, or in any of the lands, tenements and hereditaments and premises affected thereby, having any objection thereto, do file their said objections in writing, duly verified, with them at their office, No. 166 Montague street, in the Borough of Brooklyn, in the City of New York, on or before the 26th day of October, 1917, and that the said Commissioners will hear parties so objecting, and for that purpose will be in attendance at their said office on the 29th day of October, 1917, at 3.30 o'clock p. m.

Second.—That the undersigned, Commissioner of Assessment, has completed his amended and supplemental estimate of benefit and that all persons interested in this proceeding, or in any of the lands, tenements and hereditaments and premises affected thereby, having any objection thereto, do file their said objections in writing, duly verified, with him at his office, No. 166 Montague street, in the Borough of Brooklyn, in the City of New York, on or before the 26th day of October, 1917, and that the said Commissioner will hear parties so objecting, and for that purpose will be in attendance at his said office on the 30th day of October, 1917, at 3.30 o'clock p. m.

Third.—That the Commissioner of Assessments has assessed any or all of such lands, tenements and hereditaments and premises as are within the area of assessment fixed and prescribed as the area of assessment for benefit by the Board of Estimate and Apportionment on the 29th day of November, 1911, and that the said area of as-

essment includes all those lands, tenements and hereditaments and premises situate and being in the Borough of Brooklyn, in The City of New York, which, taken together, are bounded and described as follows, viz.:

1. Bounded on the north by a line midway between Avenue P and Avenue Q; and by the prolongation of the said line; on the east by a line midway between East 2d street and East 3d street; on the south by a line midway between Avenue Q and Avenue R as these streets are laid out adjoining Stillwell avenue, and by the prolongations of the said line; and on the west by a line distant 100 feet westerly from and parallel with the westerly line of Stillwell avenue, the said distance being measured at right angles to Stillwell avenue.

2. Bounded on the north by a line midway between Avenue P and Avenue Q; on the east by a line always distant 100 feet easterly from and parallel with the easterly line of East 12th street, the said distance being measured at right angles to East 12th street; on the south by a line midway between Avenue Q and Avenue R as these streets are laid out between Ocean parkway and East 7th street and by the prolongations of the said line; and on the west by a line midway between East 5th street and Ocean parkway.

Fourth.—That the abstracts of said amended and supplemental estimate of damage and of said assessment for benefit, together with the damage and benefit maps, and also all the affidavits, estimates, proofs and other documents used by the Commissioners of Estimate and by the Commissioner of Assessment in making the same, have been deposited in the Bureau of Street Openings in the Law Department of The City of New York, No. 166 Montague street, in the Borough of Brooklyn, in said City, there to remain until the 14th day of November, 1917.

Fifth.—That, provided there be no objections filed to either of said abstracts, the reports as to awards and as to assessments for benefit herein will be presented for confirmation to the Supreme Court of the State of New York, Second Department, at a Special Term thereof to be held in the Garfield Building, No. 26 Court street, in the Borough of Brooklyn, in The City of New York, on the 28th day of November, 1917, at the opening of the Court on that day.

Sixth.—In case, however, objections are filed to the foregoing abstracts of estimate and assessment, or to either of them, the motion to confirm the reports as to awards and as to assessments shall stand adjourned to the date to be hereafter specified in the notice provided in such cases to be given in relation to filing the final reports, pursuant to Sections 981 and 984 of the Greater New York Charter, as amended.

Dated, New York, October 15, 1917. FRANCIS X. CARMODY, F. A. M. BURELL, Commissioners of Estimate; FRANCIS X. CARMODY, Commissioner of Assessment. ANDREW C. TROY, Clerk. 015,25

In the Matter of the Application of The City of New York, relative to acquiring title, wherever the same has not been heretofore acquired for the same purpose in fee, to the lands, tenements and hereditaments required for the opening and extending of EAST 92ND STREET, from East New York avenue to Avenue D, in the 29th and 32d Wards, Borough of Brooklyn, The City of New York.

NOTICE IS HEREBY GIVEN TO ALL PERSONS interested in the above entitled proceeding, and to the owner or owners, occupant or occupants, of all houses and lots and improved and unimproved lands affected thereby, and to all others whom it may concern, to wit:

First.—That the undersigned, Commissioners of Estimate, have completed their estimate of damage, and that all persons interested in this proceeding, or in any of the lands, tenements and hereditaments and premises affected thereby, having any objection thereto, do file their said objections in writing, duly verified, with them at their office, No. 166 Montague Street, in the Borough of Brooklyn, in the City of New York, on or before the 25th day of October, 1917, and that the said Commissioners will hear parties so objecting, and for that purpose will be in attendance at their said office on the 26th day of October, 1917, at 3.30 o'clock p. m.

Second.—That the undersigned, Commissioner of Assessment, has completed his estimate of benefit and that all persons interested in this proceeding, or in any of the lands, tenements and hereditaments and premises affected thereby, having any objection thereto, do file their said objections in writing, duly verified, with him at his office, No. 166 Montague Street, in the Borough of Brooklyn, in the City of New York, on or before the 25th day of October, 1917, and that the said Commissioner will hear parties so objecting, and for that purpose will be in attendance at his said office on the 29th day of October, 1917, at 3.30 o'clock p. m.

Third.—That the Commissioner of Assessments has assessed any or all of such lands, tenements and hereditaments and premises as are within the area of assessment fixed and prescribed as the area of assessment for benefit by the Board of Estimate and Apportionment on the 12th day of November, 1915, and that the said area of assessment includes all those lands, tenements and hereditaments and premises situate and being in the Borough of Brooklyn, in The City of New York, which, taken together, are bounded and described as follows, viz.:

Beginning at a point on the northerly line of Avenue D, where it is intersected by the prolongation of a line distant 100 feet westerly from and parallel with the westerly line of East 92nd street, as this street is laid out where it adjoins Avenue D on the north; thence northerly, measured at right angles to East 92nd street; and running thence northerly along the said line parallel with East 92nd street to the intersection with a line midway between East 91st street and East 92nd street, as these streets are laid out where they adjoin Ditmas avenue; thence northerly along the said line midway between East 91st street and East 92nd street and along the prolongation of the said line, to the intersection with a line distant 100 feet northerly from and parallel with the northerly line of East New York avenue, the said distance being measured at right angles to East New York avenue; thence easterly along the said line parallel with East New York avenue to the intersection with the prolongation of a line midway between East 92nd street and East 93rd street as these streets are laid out where they adjoin Avenue D and Rutland road; thence southerly along the said line midway between East 92nd street and East 93rd street and along the prolongations of the said line, to the intersection with a line bisecting the angle formed by the intersection of the prolongations of the center lines of East 92nd street and East 93rd street, as these streets are laid out where they adjoin Avenue D on the north; thence southerly along the said bisecting line to the intersection with the prolongation of a line midway between East 92nd street and East 93rd street as these streets are laid out between Avenue D and Foster avenue; thence southerly along the said line midway between East 92nd street and East 93rd street to the intersection with a line distant 100 feet southerly from and parallel with the southerly line of Avenue D, the said distance being measured at right angles to Avenue D; thence westerly along the said line parallel with Avenue D to the intersection with a line at right angles to Avenue D and passing through the point of beginning; thence northerly along the said line at right angles to Avenue D to the point or place of beginning.

Fourth.—That the abstracts of said estimate of damage and of said assessment for benefit, together with the damage and benefit maps, and also all the affidavits, estimates, proofs and other documents used by the Commissioners of Estimate and by the Commissioner of Assessment in making the same, have been deposited in the Bureau of Street Openings in the Law Department of The City of New York, No. 166 Montague street, in the Borough of Brooklyn, in said City, there to remain until the 5th day of November, 1917.

Fifth.—That, provided there be no objections filed to either of said abstracts, the reports as to awards and as to assessments for benefit herein will be presented for confirmation to the Supreme Court of the State of New York, Second Department, at a Special Term thereof to be held in the Garfield Building, No. 26 Court street, in the Borough of Brooklyn, in The City of New York, on the 20th day of December, 1917, at the opening of the Court on that day.

Sixth.—In case, however, objections are filed to the foregoing abstracts of estimate and assessment, or to either of them, the motion to confirm the reports as to awards and as to assessments shall stand adjourned to the date to be hereafter specified in the notice provided in such cases to be given in relation to filing the final reports, pursuant to Sections 981 and 984 of the Greater New York Charter, as amended by Chapter 658 of the Laws of 1906.

Dated, New York, October 5, 1917. PAUL BONYNGE, EUGENE P. DOANE, HIRSH THOMAS, Commissioners of Estimate; PAUL BONYNGE, Commissioner of Assessment. ANDREW C. TROY, Clerk. 05,23

Notice to File Claims.

In the Matter of the Application of The City of New York, relative to acquiring title, wherever the same has not been heretofore acquired for the same purpose in fee, to the real property required for the opening and extending of 76TH STREET (Emerald street), from Atlantic avenue to Conduit avenue; and PITKIN AVENUE, from the Brooklyn Borough Line to Sutter avenue, in the Fourth Ward, Borough of Queens, City of New York.

NOTICE IS HEREBY GIVEN THAT BY AN order of the Supreme Court of the State of New York, Second Judicial District, dated September 25, 1917, and duly entered and filed in the office of the Clerk of the County of Queens on September 27, 1917, the application of The City of New York to have the compensation which should justly be made to the respective owners of the real property proposed to be taken in the above entitled proceeding ascertained and determined by the Supreme Court without a jury, and the cost of such improvement assessed by the Court in accordance with the resolutions of the Board of Estimate and Apportionment,

adopted on the 17th day of March, 1916, and the 11th day of May, 1917, was granted.

NOTICE IS HEREBY FURTHER GIVEN that, pursuant to Section 1000 of the Greater New York Charter, as amended by Chapter 606 of the Laws of 1915, the map or survey of the land to be acquired in this proceeding has been duly filed in the office of the Clerk of the County of Queens, and each and every party and person interested in the real property to be taken for the opening and extending of 76th street (Emerald street), from Atlantic avenue to Conduit avenue; and Pitkin avenue, from the Brooklyn Borough Line to Sutter avenue, in the 4th Ward, Borough of Queens, City of New York, having any claim or demand on account thereof, is hereby required to file his claim, duly verified, describing the real property which the claimant owns or in which he is interested, and his post office address, with the Clerk of the County of Queens on or before the 22nd day of October, 1917, and to serve on the Corporation Counsel of The City of New York, at his office, Room 606, 6th floor, Municipal Building, Court House Square, Borough of Queens, City of New York, on or before the 22nd day of October, 1917, a copy of such verified claim.

Dated, New York, October 9, 1917. LAMAR HARDY, Corporation Counsel, Municipal Building, Borough of Manhattan, City of New York. 09,20

NEW YORK SUPREME COURT, SCHOHARIE, DELAWARE AND GREENE COUNTIES.

Application for Appointment of Commissioners.

SCHOHARIE RESERVOIR, SCHOHARIE SECTION 3 AND SUPPLEMENTARY SHEET SECTION 3.

In the Matter of the Application and Petition of the Board of Water Supply of the City of New York for the appointment of a commission under Chapter 724 of the Laws of 1905, as amended. PUBLIC NOTICE IS HEREBY GIVEN THAT it is the intention of the Corporation Counsel of the City of New York to make application to the Supreme Court for the appointment of Commissioners under Chapter 724 of the Laws of 1905 as amended.

Such application is to be made at a Special Term of the said Court to be held at the Court House in the City of Troy, Rensselaer County, New York, on the 20th day of October, 1917, at 10 o'clock in the forenoon of that day or as soon thereafter as counsel can be heard.

The object of this application is to obtain an order of the Court for the appointment of three disinterested and competent freeholders, at least one of whom shall reside in the County of New York, and at least one of whom shall reside in one of the Counties of Schoharie, Delaware or Greene, as Commissioners of Appraisal to ascertain and appraise the compensation to be made to the owners and all persons interested in the real estate laid down on a certain map entitled:

"Board of Water Supply of the City of New York. Map of real estate situated in the Towns of Gilboa & Conesville, County of Schoharie, Roxbury, County of Delaware, and Prattsville, County of Greene and State of New York, to be acquired by the City of New York under the provision of chapter 724 of the laws of 1905 as amended for the construction of Schoharie Reservoir and appurtenances in the vicinity of Gilboa and Prattsville."

—and which map was filed as follows: In the County Clerk's office, County of Schoharie, at Schoharie, N. Y., on the 29th day of May, 1917.

In the County Clerk's office, County of Delaware, at Delhi, N. Y., on the 28th day of May, 1917.

In the County Clerk's office, County of Greene, at Catskill, N. Y., on the 26th day of May, 1917; and also in the real estate laid down on a certain supplementary map entitled:

"Board of Water Supply of the City of New York. Map of real estate situated in the Town of Gilboa, County of Schoharie and State of New York, to be acquired by the City of New York under the provisions of chapter 724 of the laws of 1905 as amended for the construction of Schoharie Reservoir and appurtenances in the vicinity of Gilboa."

—and which map was filed in the County Clerk's office, County of Schoharie, at Schoharie, N. Y., on the 30th day of July, 1917; and that said Commissioners of Appraisal shall also ascertain and determine and state separately the items of damage, if any, to which the owner or any person interested in the said real estate laid down on said maps filed at Schoharie, May 29 and July 30, 1917; Delhi, May 28, and Catskill, May 26, 1917, may be entitled by reason of Section 42, Chapter 724 of the Laws of 1905, as amended by Section 9, Chapter 314 of the Laws of 1906, and Section 2, Chapter 527, of the Laws of 1916, provided that an agreement cannot be had with the Board of Water Supply, and further that said damages arise by reason of acts of the City of New York, or its Board of Water Supply after May 12th, 1916.

Except that the Corporation Counsel of the City of New York will make application to the Supreme Court that all parcels of real estate laid down on said above recited maps wholly or in part in the fire district of Gilboa, and all parcels of real estate laid down on said maps above recited where the claimants allege an enhancement by reason of water power thereon, including any claim the Gilboa Water Co. may have, shall be assigned by the Court to the present Schoharie Reservoir and Shandaken Tunnel Commission which is now appraising real estate in said fire district and has jurisdiction over certain claims for water powers in connection therewith.

Further, to prevent any conflict of jurisdiction between the Commission herein applied for and the Schoharie Reservoir and Shandaken Tunnel Commission already appointed, and to obviate, so far as possible, disproportionate awards and inharmonious decisions, the Court will be asked to assign to the Commission herein applied for, all the telephone and telegraph companies' claims, whether for loss of business or for rights of way or easements, leaving to the Commission heretofore appointed the determination of nothing in connection with the telephone and telegraph claims except the value of the Pierce and Peaslee telephone building in Gilboa.

Also at the same time and place the Corporation Counsel of the City of New York will make application to the Supreme Court to approve the substitution for all rights of way and highways existing within the lines of the maps filed in the County Clerk's Office at Schoharie, on the 31st day of January, 1917, the 19th day of March, 1917, the 29th day of May, 1917, and the 30th day of July, 1917, in the County Clerk's Office, County of Greene, on the 26th day of January, 1917, the 26th day of May, 1917, in the County Clerk's office of Delaware, the 31st day of January, 1917, and the 28th day of May, 1917, and the County Clerk's office in the County of Ulster on the 26th day of January, 1917, of the highways as prepared and laid down on the map prepared by the Board of Water Supply of the City of New York pursuant to chapter 724 of the Laws of 1905 as amended. All of which substituted highways are on real estate embraced in the above recited maps. For said substituted highways no real estate is required in addition to the use

to be done or the supplies are to be furnished. Plans and drawings of construction work may be seen there.