



# THE CITY RECORD

Official Journal of The City of New York

THE CITY RECORD  
U.S.P.S. 0114-660

Printed on paper containing  
40% post-consumer material

VOLUME CXXXVI NUMBER 216

TUESDAY, NOVEMBER 10, 2009

PRICE \$4.00

## TABLE OF CONTENTS

### PUBLIC HEARINGS & MEETINGS

Administration for Children's Services	.4069
Aging	.4070
City Council	.4070
City Planning Commission	.4082
Community Boards	.4082
Board of Education Retirement System	.4083
Employees' Retirement System	.4083
Franchise and Concession Review Committee	.4083

Landmarks Preservation Commission	.4083
Loft Board	.4084
Taxi and Limousine Commission	.4084
Transportation	.4084
<b>PROPERTY DISPOSITION</b>	
Citywide Administrative Services	.4084
<i>Division of Municipal Supply Services</i>	4084
<i>Sale by Sealed Bid</i>	.3084
Police	.4084
<b>PROCUREMENT</b>	
Citywide Administrative Services	.4084
<i>Division of Municipal Supply Services</i>	4084
<i>Vendor Lists</i>	.4084

Comptroller	.4085
<i>Bureau of Asset Management</i>	.4085
Design and Construction	.4085
<i>Contract Section</i>	.4085
Education	.4085
<i>Division of Contracts and Purchasing</i>	4085
Health and Hospitals Corporation	.4085
Health and Mental Hygiene	.4085
Homeless Services	.4085
<i>Office of Contracts and Procurement</i>	.4085
Housing Authority	.4085
Human Resources Administration	.4085

Juvenile Justice	.4085
School Construction Authority	.4086
<i>Contract Services</i>	.4086
<b>AGENCY PUBLIC HEARING</b>	
Parks and Recreation	.4086
<b>SPECIAL MATERIALS</b>	
Citywide Administrative Services	.4086
Comptroller	.4086
Housing Preservation and Development	4086
Changes in Personnel	.4087
<b>READERS GUIDE</b>	.4088

## THE CITY RECORD

MICHAEL R. BLOOMBERG, Mayor

MARTHA K. HIRST, Commissioner, Department of Citywide Administrative Services.  
ELI BLACHMAN, Editor of The City Record.

Published Monday through Friday, except legal holidays by the Department of Citywide Administrative Services of the City of New York under Authority of Section 1066 of the New York City Charter.

Subscription—\$500 a year; daily, \$4.00 a copy (\$5.00 by mail) Periodicals Postage Paid at New York, N.Y.  
POSTMASTER: Send address changes to THE CITY RECORD, 1 Centre Street, Room 2208, New York, N.Y. 10007 - 1602

Editorial Office  
1 Centre Street, Room 2208  
New York N.Y. 10007-1602  
Telephone (212) 669-8252

Subscription Changes/Information  
1 Centre Street, Room 2208  
New York N.Y. 10007-1602  
Telephone (212) 669-8252

The City of New York Home Page  
provides Internet access via the **WORLD WIDE WEB** to solicitations and awards  
<http://www.nyc.gov/cityrecord>

## PUBLIC HEARINGS AND MEETINGS

See Also: Procurement; Agency Rules

### ADMINISTRATION FOR CHILDREN'S SERVICES

#### ■ PUBLIC HEARING

**NOTICE IS HEREBY GIVEN** that a Public Hearing will be held at the Administration for Children's Services, 150 William Street, 9th Floor - Conference Room 9C-1, Borough of Manhattan, on **November 20, 2009** commencing at 10:00 A.M. on the following:

**IN THE MATTER** of six (6) proposed contracts between the Administration for Children's Services of the City of New York and the contractors listed below, for the provision of General Preventive Services (Specialized - Deaf/Hearing Impaired, Respite Care, Chronic Illness and High Risk Youth). The term of the contracts will be from approximately January 1, 2010 to June 30, 2010.

Contractor/Address	PIN #	Amount
1) The New York Foundling 590 Avenue of the Americas New York, NY 10011	06810GPDHI01	\$292,454
2) Safe Space, NYC, Inc. 2 Lafayette St. New York, NY 10007	06810GPHRY01	\$167,576
3) The Door- A Center of Alternatives 121 Ave of the Americas New York, NY 10013	06810GPHRY02	\$56,106
4) Safe Horizon, Inc. 2 Lafayette St. New York, NY 10007	06810GPHRY03	\$179,015
5) The New York Foundling 590 Avenue of the Americas New York, NY 10011	06810GPRC002	\$344,655
6) St. Vincent's Services, Inc. 66 Boerum Place Brooklyn, NY 11201	06810GPPCI02	\$404,229

The proposed contractors have been selected by means of a Negotiated Acquisition Extension Process, pursuant to Section 3-04 (b)(2)(iii) of the Procurement Policy Board Rules.

A copy of the draft contracts is available for inspection at the New York City Administration for Children's Services, Office of Child Welfare Services, 150 William Street, 9th Floor, Borough of Manhattan, on business days from **November 10, 2009 through November 20, 2009**, exclusive of holidays, between the hours of 10:00 A.M. and 4:00 P.M. Please contact Socorro Corpuz of the Office of Child Welfare Services Contracts at (212) 341-3493 to arrange a visitation.

**IN THE MATTER** of forty six (46) proposed contracts

between the Administration for Children's Services of the City of New York and the contractors listed below, for the provision of General Preventive Services - Citywide. The term of the contracts will be from approximately January 1, 2010 to June 30, 2010.

#### Contractor/Address

- 1) Alianza Dominicana, Inc.  
2410 Amsterdam Avenue, New York, NY 10033  
**PIN# 06810GPNAE01 Amount \$348,957**
- 2) Arab-American Family Support Center  
150 Court Street, 3rd Floor, Brooklyn, NY 11201  
**PIN# 06810GPNAE03 Amount \$298,757**
- 3) Association to Benefit Children  
419 East 86th Street, New York, NY 10028  
**PIN# 06810GPNAE04 Amount \$347,247**
- 4) Big Brothers Big Sisters of NYC  
223 E. 30th Street, New York, NY 10016  
**PIN# 06810GPNAE05 Amount \$253,411**
- 5) Brooklyn Bureau of Community Service  
285 Schermerhorn Street, Brooklyn, NY 11217  
**PIN# 06810GPNAE07 Amount \$1,825,597**
- 6) Catholic Charities Neighborhood Svcs. Inc.  
191 Joralemon Street, Brooklyn, NY 11201  
**PIN# 06810GPNAE09 Amount \$1,004,608**
- 7) Cardinal McCloskey School & Home  
2 Holland Avenue, White Plains, NY 10603  
**PIN# 06810GPNAE10 Amount \$290,482**
- 8) Child Development Support Corporation  
352-358 Classon Avenue, Brooklyn, NY 11238  
**PIN# 06810GPNAE12 Amount \$527,995**
- 9) Children's Aid Society, Inc.  
105 East 22nd Street, New York, NY 10010  
**PIN# 06810GPNAE13 Amount \$292,059**
- 10) Chinatown YMCA of Greater New York  
5 W. 63rd Street, 6th Floor, New York, NY 10023  
**PIN# 06810GPNAE14 Amount \$64,493**
- 11) Chinese American Planning Council, Inc.  
150 Elizabeth Street, New York, NY 10012  
**PIN# 06810GPNAE15 Amount \$316,850**
- 12) CAMBA Inc.  
1720 Church Avenue, Brooklyn, NY 11226  
**PIN# 06810GPNAE16 Amount \$565,411**
- 13) Community Counseling & Mediation  
One Hoyt Street, 7th Fl., Brooklyn, NY 11201  
**PIN# 06810GPNAE17 Amount \$447,893**
- 14) Community Mediation Services Inc.  
89-64 163rd Street, Jamaica, NY 11432

**PIN# 06810GPNAE18 Amount \$251,130**

15) Day Care Council of New York, Inc.  
12 West 21st Street, 3rd Floor, New York, NY 10010

**PIN# 06810GPNAE20 Amount \$396,094**

16) Dominican Women's Development Center, Inc.  
519 West 189th Street, Ground Floor, New York, NY 10040

**PIN# 06810GPNAE21 Amount \$349,544**

17) East Harlem Council for Comm. Improv.  
413 E. 20th Street, New York, NY 10035

**PIN# 06810GPNAE22 Amount \$258,080**

18) Edwin Gould Services for Children Inc.  
151 Lawrence Street, Brooklyn, NY 11201

**PIN# 06810GPNAE23 Amount \$1,201,038**

19) Episcopal Community Services Long Island, 1927  
135-32 38th Avenue, Flushing, NY 11354

**PIN# 06810GPNAE24 Amount \$579,890**

20) Forestdale Inc.  
67-35 112th Street, Forest Hills, NY 11375

**PIN# 06810GPNAE27 Amount \$291,000**

21) Good Shepherd Services  
305 7th Ave., New York, NY 10001

**PIN# 06810GPNAE28 Amount \$774,018**

22) Graham - Windham  
33 Irving Place, New York, NY 10003

**PIN# 06810GPNAE29 Amount \$251,209**

23) HANAC, Inc.  
49 West 45th Street, New York, NY 10036

**PIN# 06810GPNAE30 Amount \$317,333**

24) Harlem Dowling - West Side Center  
2090 Adam Clayton Powell Blvd., New York, NY 10027

**PIN# 06810GPNAE31 Amount \$1,337,218**

25) Harlem Children's Zone, Inc.  
35 East 125th Street, New York, NY 10035

**PIN# 06810GPNAE51 Amount \$846,063**

26) Heartshare Human Svcs. of New York  
12 MetroTech Center, Brooklyn, NY 11201

**PIN# 06810GPNAE32 Amount \$1,146,875**

27) Jewish Board of Family and Children's Svcs. Inc.  
120 West 57th Street, New York, NY 10019

**PIN# 06810GPNAE33 Amount \$534,152**

28) Jewish Child Care Association of N.Y.  
120 Wall Street, New York, NY 10005

**PIN# 06810GPNAE34 Amount \$598,947**

29) Little Sisters of the Assumption Family  
333 East 115th Street, New York, NY 10029

**PIN# 06810GPNAE35 Amount \$265,331**

30) Lower East Side Family Union, Inc.  
84 Stanton Street, New York, NY 10002

**PIN# 06810GPNAE37 Amount \$1,228,307**

31) Mercyfirst  
525 Convent Road, Syosset, NY 11791

**PIN# 06810GPNAE60 Amount \$865,243**

32) New York City Mission Society  
105 East 22nd Street, 6th Floor, New York, NY 10010

**PIN# 06810GPNAE40 Amount \$485,908**

33) New York Foundling Hospital  
590 Avenue of the Americas, New York, NY 10011

**PIN# 06810GPNAE41 Amount \$1,324,734**

34) Northside Center for Child Development Inc.  
1301 Fifth Ave., New York, NY 10029

**PIN#** 06810GPNAE43 **Amount** \$251,528

35) Northern Manhattan Perinatal Partnership, Inc.  
127 W 127th Street, 3rd Floor, New York, NY 10027

**PIN#** 06810GPNAE44 **Amount** \$391,157

36) Ohel Children's Home & Family Svcs. Inc.  
4510 16th Ave., Brooklyn, NY 11204

**PIN#** 06810GPNAE46 **Amount** \$290,876

37) Partnership With Children, Inc.  
299 Broadway, Suite 1300, New York, NY 10007

**PIN#** 06810GPNAE47 **Amount** \$366,092

38) Puerto Rican Family Institute, Inc.  
145 West 15th Street, New York, NY 10011

**PIN#** 06810GPNAE49 **Amount** \$ 2,068,297

39) The Child Center of New York, Inc.  
60-02 Queens Blvd., Woodside, NY 11377

**PIN#** 06810GPNAE50 **Amount** \$575,358

40) Safe Space NYC Inc.  
295 Lafayette Street, Suite 920, New York, NY 10012

**PIN#** 06810GPNAE11 **Amount** \$1,701,410

41) Seamen's Society for Children & Families  
50 Bay Street, Staten Island, NY 10301

**PIN#** 06810GPNAE54 **Amount** \$732,945

42) Staten Island Mental Health Society, Inc.  
669 Castleton Ave., Staten Island, NY 10301

**PIN#** 06810GPNAE61 **Amount** \$377,263

43) Southern Queens Park Association Inc.  
177-01 Baisley Boulevard, Jamaica, NY 11434

**PIN#** 06810GPNAE55 **Amount** \$252,198

44) SCO Family of Services  
One Alexander Place, Glen Cove, NY 11542

**PIN#** 06810GPNAE57 **Amount** \$2,460,241

45) St.Luke's Roosevelt Hospital Center  
1111 Amsterdam Avenue, New York, NY 10025

**PIN#** 06810GPNAE59 **Amount** \$406,071

46) Steinway Child & Family Svcs. Inc.  
22-15 43rd Avenue, Long Island City, NY 11101

**PIN#** 06810GPNAE62 **Amount** \$291,696

The proposed contractors have been selected by means of a Negotiated Acquisition Extension Process, pursuant to Section 3-04 (b)(2)(iii) of the Procurement Policy Board Rules.

A copy of the draft contracts is available for inspection at the New York City Administration for Children's Services, Office of Child Welfare Services, 150 William Street, 9th Floor, Borough of Manhattan, on business days from **November 10, 2009 through November 20, 2009**, exclusive of holidays, between the hours of 10 :00 A.M. and 4:00 P.M. Please contact Socorro Corpuz of the Office of Child Welfare Services Contracts at (212) 341-3493 to arrange a visitation.

**IN THE MATTER** of five (5) proposed contracts between the Administration for Children's Services of the City of New York and the contractors listed below, for the provision of Citywide Foster Care- HIV Services. The term of the contracts will be from approximately March 1, 2010 to June 30, 2010.

#### **Contractor/Address**

1) Catholic Guardian Society & Home Bureau  
1011 First Avenue, New York, NY 10022

**PIN#** 06810FCAH002 **Amount** \$505,725

2) Catholic Guardian Society & Home Bureau  
1011 First Avenue, New York, NY 10022

**PIN#** 06810FCAH003 **Amount** \$290,848

3) Leake & Watts Services  
463 Hawthorne Avenue, Yonkers, NY 10705

**PIN#** 06810FCAH004 **Amount** \$1,302,582

4) New Alternatives for Children  
37 West 26th Street, New York, NY 10010

**PIN#** 06810FCAH006 **Amount** \$304,733

5) St. Vincent's Services  
66 Boerum Place, Brooklyn, NY, 11201

**PIN#** 06810FCAH010 **Amount** \$799,641

The proposed contractors have been selected by means of a Negotiated Acquisition Extension Process, pursuant to Section 3-04 (b)(2)(iii) of the Procurement Policy Board Rules.

A copy of the draft contracts is available for inspection at the New York City Administration for Children's Services, Office of Child Welfare Services, 150 William Street, 9th Floor, Borough of Manhattan, on business days from **November 10, 2009 through November 20, 2009**, exclusive of holidays, between the hours of 10:00 A.M. and 4:00 P.M. Please contact Socorro Corpuz of the Office of Child Welfare Services Contracts at (212) 341-3493 to arrange a visitation.

## **AGING**

### **■ PUBLIC HEARINGS**

#### **CANCELLATION OF PUBLIC HEARING**

**NOTICE IS HEREBY GIVEN** that a Contract Public Hearing will be held on Tuesday, November 10, 2009 in the Conference Room, 2 Lafayette Street, 4th Floor, Borough of Manhattan commencing at 9:30 A.M. on the following:

**IN THE MATTER** of three (3) proposed contracts between the Department for the Aging of the City of New York and the Contractors listed below, funds provided for Social Adult Day Care services. The contract term shall each be from July 1, 2009 to June 30, 2010. The contract amounts and the Community Districts in which the programs are located are identified below.

#### **No. Contractor/Address**

1. CABS Nursing Home Company Inc.  
270 Nostrand Avenue, Brooklyn, NY 11205

**PIN#** 12510DISC22X **Amount** \$181,525  
**Boro/CD** Brooklyn, CDs 1-18

2. CABS Nursing Home Company Inc.  
270 Nostrand Avenue, Brooklyn, NY 11205

**PIN#** 12510DISC23T **Amount** \$206,080  
**Boro/CD** Brooklyn, CD 5,9,16,17,18

3. Jewish Community Center of Staten Island, Inc.  
1466 Manor Road, S.I., NY 10314

**PIN#** 12510DISC535 **Amount** \$181,430  
**Boro/CD** Staten Island, CD 1,2,3

The proposed contracts are being funded through discretionary funds, pursuant to Section 1-02 (e) of the Procurement Policy Board Rules.

A draft copy of each of the proposed contract is available for public inspection at the office of the Department for the Aging, Contract Procurement and Support Services, 2 Lafayette St., Room 400, New York, New York 10007, on business days, from October 26, 2009 to November 10, 2009, excluding Holidays, from 10:00 A.M. to 4:00 P.M.

Anyone who wishes to speak at this public hearing should request to do so in writing. The written request must be received by the Agency within 5 business days after publication of this notice. Written requests to speak should be sent to Betty Lee, Agency Chief Contracting Officer at the Department for the Aging (DFTA), 2 Lafayette St., 4th Floor, NY, NY 10007. If DFTA receives no written request to speak within the prescribed time, DFTA reserves the right not to conduct the Public Hearing.

#### **CANCELLATION OF PUBLIC HEARING**

**NOTICE IS HEREBY GIVEN** that a Contract Public Hearing will be held on Tuesday, November 10, 2009 in the Conference Room, 2 Lafayette Street, 4th Floor, Borough of Manhattan commencing at 9:30 A.M. on the following:

**IN THE MATTER** of one (1) proposed contract between the Department for the Aging of the City of New York and the Contractor listed below, for the provision of Senior Services (e.g., education/recreation, friendly visiting, telephone reassurance and transportation) in the borough of Brooklyn. The contract term shall be from July 1, 2009 to June 30, 2010. The contract amount and the Community District in which the program is located are identified below.

#### **No. Contractor/Address**

1. Guardians of the Sick Inc.  
5216 11th Avenue, Brooklyn, NY 11219

**PIN#** 12510DISC2WL **Amount** \$250,000  
**Boro/CD** Brooklyn. CD 12

The proposed contract is being funded through discretionary funds, pursuant to Section 1-02 (e) of the Procurement Policy Board Rules.

A draft copy of the proposed contract is available for public inspection at the office of the Department for the Aging, Contract Procurement and Support Services, 2 Lafayette St., Room 400, New York, New York 10007, on business days, from October 26, 2009 to November 10, 2009, excluding Holidays, from 10:00 A.M. to 4:00 P.M.

Anyone who wishes to speak at this public hearing should request to do so in writing. The written request must be received by the Agency within 5 business days after publication of this notice. Written requests to speak should be sent to Betty Lee, Agency Chief Contracting Officer at the Department for the Aging (DFTA), 2 Lafayette St., 4th Floor, NY, NY 10007. If DFTA receives no written request to speak within the prescribed time, DFTA reserves the right not to conduct the Public Hearing.

#### **CANCELLATION OF PUBLIC HEARING**

**NOTICE IS HEREBY GIVEN** that a Contract Public Hearing will be held on Monday, November 10, 2009 in the Conference Room, 2 Lafayette Street, 4th Floor, Borough of Manhattan commencing at 9:30 A.M. on the following:

**IN THE MATTER** of two (2) proposed contracts between the Department for the Aging of the City of New York and the Contractors listed below, funds provided for Elder Abuse services. The contract term shall each be from July 1, 2009 to June 30, 2010. The contract amounts and the Community Districts in which the programs are located are identified below.

#### **No. Contractor/Address**

1. Jewish Association For Services For The Aged  
132 West 31st Street- 10th Floor, New York, NY 10001

**PIN#** 12510DISC2E1 **Amount** \$104,510  
**Boro/CD** Brooklyn, CD 1-6 and 8-10

2. Jewish Association For Services For The Aged  
132 West 31st Street – 10th Floor, New York, NY 10001

**PIN#** 12510DISC2E2 **Amount** \$103,273  
**Boro/CD** Brooklyn, CD 7-15 and 17

The proposed contracts are being funded through discretionary funds, pursuant to Section 1-02 (e) of the

Procurement Policy Board Rules.

A draft copy of each of the proposed contract is available for public inspection at the office of the Department for the Aging, Contract Procurement and Support Services, 2 Lafayette St., Room 400, New York, New York 10007, on business days, from October 26, 2009 to November 10, 2009, excluding Holidays, from 10:00 A.M. to 4:00 P.M.

Anyone who wishes to speak at this public hearing should request to do so in writing. The written request must be received by the Agency within 5 business days after publication of this notice. Written requests to speak should be sent to Betty Lee, Agency Chief Contracting Officer at the Department for the Aging (DFTA), 2 Lafayette St., 4th Floor, NY, NY 10007. If DFTA receives no written request to speak within the prescribed time, DFTA reserves the right not to conduct the Public Hearing.

n6-10

## **CITY COUNCIL**

### **■ PUBLIC HEARINGS**

**NOTICE IS HEREBY GIVEN THAT the City Council has scheduled the following public hearings on the matters indicated below:**

**The Subcommittee on Zoning and Franchises will hold a public hearing on the following matters in the Council Committee Room, City Hall, New York City, New York 10007, commencing at 9:30 A.M. on Thursday, November 12, 2009:**

#### **KINGSBRIDGE ARMORY**

**BRONX CB - 7 C 090236 MMX**

Application submitted by the New York City Economic Development Corporation, Related Retail Armory, LLC, and the Department of Parks and Recreation, pursuant to Sections 197-c and 199 of the New York City Charter, and Section 5-430 *et seq.* of the New York City Administrative Code, for an amendment to the City Map involving:

- the elimination, discontinuance and closing of a portion of Reservoir Avenue at its intersection with West Kingsbridge Road;
- the establishment of a Park (Barnhill Square);
- the adjustment of legal grades necessitated thereby; and
- any acquisition or disposition of real property related thereto,

in accordance with Map No. 13126, dated May 11, 2009, and signed by the Borough President.

#### **KINGSBRIDGE ARMORY**

**BRONX CB - 7 C 090237 MMX**

Application submitted by the New York City Economic Development Corporation pursuant to Sections 197-c and 199 of the New York City Charter, and Section 5-430 *et seq.* of the New York City Administrative Code, for an amendment to the City Map involving:

- the elimination, discontinuance and closing of a portion of West 195th Street between Reservoir Avenue and Jerome Avenue;
- the adjustment of legal grades necessitated thereby; and
- any acquisition or disposition of real property related thereto,

in accordance with Map No. 13127, dated May 11, 2009, and signed by the Borough President.

#### **KINGSBRIDGE ARMORY**

**BRONX CB - 7 C 090437 ZMX**

Application submitted by Related Retail Armory, LLC and the Economic Development Corporation pursuant to Sections 197-c and 201 of the New York City Charter for an amendment of the Zoning Map, Section No. 3c: changing from an R6 district to a C4-4 District property bounded by West 195th Street, Jerome Avenue, West Kingsbridge Road, and Reservoir Avenue, as shown in a diagram (for illustrative purposes only) dated May 18, 2009.

#### **KINGSBRIDGE ARMORY**

**BRONX CB - 7 C 090438 PPX**

Application submitted by the Department of Citywide Administrative Services (DCAS), pursuant to Section 197-c of New York City Charter, for the disposition of one city-owned property located at 29 West Kingsbridge Road (Block 3247, Lots 10 and p/o 2), pursuant to zoning.

#### **WESTERN RAIL YARD**

**MANHATTAN CB - 4 C 090408 MMM**

Application, submitted by the Department of City Planning pursuant to Sections 197-c and 199 of the New York City Charter, for an amendment to the City Map involving a change in grade on West 33rd Street, between Eleventh and Twelfth avenues, in accordance with Map No. C.P.C. 090408 MMM (Acc. No. 30230), dated May 18, 2009, and signed by the Director of the Department of City Planning

#### **WESTERN RAIL YARD**

**MANHATTAN CB - 4 C 090422 HAM**

Application submitted by the Department of Housing Preservation and Development (HPD):

- 1) pursuant to Article 16 of the General Municipal Law of New York State for:
  - a) the designation of property located at West 48th and West 49th streets, west of 10th Avenue (Block 1077, part of Lot 29), as an Urban Development Action Area; and
  - b) an Urban Development Action Area Project for such area; and
- 2) pursuant to Section 197-c of the New York City Charter for the disposition of such property to a developer to be selected by HPD;

to facilitate the development of a mixed-use building, tentatively known as The Westside Rail Yard/DEP Site, with residential and retail space.

#### **WESTERN RAIL YARD**

**MANHATTAN CB - 4 C 090423 HAM**

Application submitted by the Department of Housing Preservation and Development (HPD):

- 1) pursuant to Article 16 of the General Municipal Law of New York State for:

- a) the designation of property located at 806 Ninth Avenue (Block 1044, part of Lot 3), as an Urban Development Action Area; and
  - b) an Urban Development Action Area Project for such area; and
- 2) pursuant to Section 197-c of the New York City Charter for the disposition of such property to a developer to be selected by HPD;

to facilitate the development of a mixed-use building, tentatively known as the Westside Rail Yard/MTA Site, with residential and commercial space.

**WESTERN RAIL YARD**

**MANHATTAN CB - 4 N 090429 ZRM**  
Application submitted by the Department of City Planning pursuant to Section 201 of the New York City Charter, for an amendment of the Zoning Resolution of the City of New York, concerning Article IX, Chapter 6 (Special Clinton District), Community District 4, Borough of Manhattan.

Appendix A

Special Clinton District Map



**WESTERN RAIL YARD**

**MANHATTAN CB - 4 C 090430 ZMM**  
Application submitted by the New York City Department of City Planning pursuant to Sections 197-c and 201 of the New York City Charter for an amendment of the Zoning Map, Section No. 8c: establishing within an existing R8 District a C1-5 District bounded by West 54th Street, a line 525 feet easterly of Ninth Avenue, a line midway between West 54th Street and West 53rd Street, and a line 100 feet easterly of Ninth Avenue, as shown on a diagram (for illustrative purposes only) dated May 18, 2009.

**WESTERN RAIL YARD**

**MANHATTAN CB - 4 C 090433 ZMM**  
Application submitted by RG WRY LLC pursuant to Sections 197-c and 201 of the New York City Charter for an amendment of the Zoning Map, Section No. 8b, by changing from an M2-3 District to a C6-4 District and establishing a Special Hudson Yards District on property bounded by West 33rd Street, Eleventh Avenue, West 30th Street, and Twelfth Avenue, Borough of Manhattan Community District 4, as shown in a diagram (for illustrative purposes only) dated May 18, 2009.

**WESTERN RAIL YARD**

**MANHATTAN CB - 4 N 090434 ZRM**  
Application submitted by RG WRY LLC, pursuant to Section 201 of the New York City Charter, for an amendment of the Zoning Resolution of the City of New York, concerning Article IX, Chapter 3 (Special Hudson Yards District) relating to the addition of Western Rail Yard Subdistrict F and the expansion of the Special Hudson Yards District, Community District 4, Borough of Manhattan.

Matter in underline is new, to be added;  
Matter in ~~strikeout~~ is old, to be deleted;  
Matter within # # is defined in Section 12-10;  
\*\*\* indicates where unchanged text appears in the Zoning Resolution

**Article IX - Special Purpose Districts**

**Chapter 3  
Special Hudson Yards District**

\*\*\*

**93-00  
General Purposes**

The "Special Hudson Yards District" established in this Resolution is designed to promote and protect public health, safety and general welfare. These general goals include, among others, the following specific purposes:

\*\*\*

- (j) to provide flexibility of architectural design within limits established to assure adequate access of light and air to the street, and thus to encourage more attractive and economic building forms;
- (k) to provide a transition between the Hudson Yards District and the Hudson River to the west;

- (l) to facilitate the restoration and reuse of the #High Line# elevated rail line as an accessible, public open space through special height and setback regulations; and
- (m) (k) to promote the most desirable use of land and building development in accordance with the District Plan for the Hudson Yards and thus conserve the value of land and buildings and thereby protect the City's tax revenues.

**93-01 Definitions**

\*\*\*

**Hudson Yards Redevelopment Area**

The "Hudson Yards Redevelopment Area" shall be the areas within the #Special Hudson Yards District#, Area P-2 of the #Special Garment Center District#, the 42nd Street Perimeter Area of the #Special Clinton District#, and the area bounded by the center line of Eleventh Avenue, the northern #street line# of West 43rd Street, the westerly prolongation of the northern #street line# of West 43rd Street to the U.S. Pierhead Line, the U.S. Pierhead Line, the westerly prolongation of the southern #street line# of West 29th Street to the U.S. Pierhead Line, and the southern #street line# of West 29th Street. However, the area bounded by the westerly side of Eleventh Avenue, the southerly side of West 43rd Street, the westerly side of Twelfth Avenue and the northerly side of West 30th Street West 33rd Street shall not be included in the #Hudson Yards Redevelopment Area#, except for any portion of such #blocks# containing a transit easement for subway-related use. Furthermore, the #Hudson Yards Redevelopment Area# shall not include any underground connections from a subway station to any #use# located on such excluded #blocks# or between any such #uses#.

\*\*\*

Special Hudson Yards District (repeated from Section 12-10)

The "Special Hudson Yards District" is a Special Purpose District designated by the letters "HY" in which special regulations set forth in Article IX, Chapter 3, apply to all #developments#. The #Special Hudson Yards District# appears on the #zoning maps# superimposed on other districts and its regulations supplement and supersede those of the districts on which it is superimposed.

**High Line**

For the purposes of this Chapter, the "High Line" shall refer to the elevated rail line structure located between Gansevoort Street and West 34rd Street in the north-south direction, and between Washington Street and Twelfth Avenue in the east-west direction.

**High Line Bed**

The "High Line bed" is the highest level of the horizontal surface (platform) of such elevated rail line structure.

**93-03  
District Plan and Maps**

The regulations of this Chapter are designed to implement the #Special Hudson Yards District Plan#.

The District Plan includes the following ~~four~~ nine maps:

- Map 1 - Special Hudson Yards District, Subdistricts and Subareas
- Map 2 - Mandatory Ground Floor Retail
- Map 3 - Mandatory Street Wall Requirements
- Map 4 - Mandatory Sidewalk Widening
- Map 5 - Transit Easements and Subway Entrances
- Map 6 - Subdistrict F Site Plan
- Map 7 - Subdistrict F Public Access Area Plan
- Map 8 - Subdistrict F Mandatory Ground Floor Requirements
- Map 9 - Subdistrict F Mandatory Street Wall Requirements

The Maps are located within Appendix A of this Chapter and are hereby incorporated and made part of this Resolution. They are incorporated for the purpose of specifying locations where special regulations and requirements set forth in the text of this Chapter apply.

**93-04  
Subdistricts and Subareas**

In order to carry out the provisions of this Chapter, six subdistricts are established, as follows: The

- Large-Scale Plan Subdistrict A
- Farley Corridor Subdistrict B
- 34th Street Corridor Subdistrict C
- Hell's Kitchen Subdistrict D
- South of Port Authority Subdistrict E
- Western Rail Yard Subdistrict F

In each of these subdistricts, certain special regulations apply which do not apply within the remainder of the #Special Hudson Yards District#. Within certain subdistricts, subareas are established, as follows:

\*\*\*

**93-052  
Applicability of Chapter 3 of Article I**

#Public parking lots# authorized pursuant to Section 13-552 (Public parking lots) prior to January 19, 2005, and #accessory# off-street parking facilities for which a special permit has been granted pursuant to Section 13-561 prior to January 19, 2005, may be renewed subject to the terms of such authorization or special permit.

The provisions of Chapter 3 of Article I in its entirety shall be applied to Subdistrict F.

\*\*\*

**93-06  
Declaration of Restrictions in Subdistrict F**

No #building# permit shall be issued for any #development# or #enlargement# within Subdistrict F unless a declaration of restrictions in substantially the form reviewed by the City Planning Commission pursuant to CEQR No. 09DCP007M and referenced in and made an exhibit to the findings of the Commission pursuant to 6 NYCRR Section 617.11 in

connection with its adoption of the regulations of this chapter applicable to Subdistrict F (as such declaration may be revised prior to filing and recordation in accordance with the provisions thereof applicable to amendments made subsequent to filing and recordation) shall have been filed and duly recorded in the Borough Office of the City Register of the City of New York and indexed against all property interests in Subdistrict F proposed for #development# or #enlargement# pursuant to this Chapter.

**93-10  
USE REGULATIONS**

The #use# regulations of the underlying districts are modified as set forth in this Section, inclusive.

The only permitted change of #use# for the #High Line# shall be to provide publicly accessible open space in accordance with the provisions of Section 93-75 (Publicly Accessible Open Spaces in Subdistrict F).

\*\*\*

**93-13  
Special Office Use Regulations**

**93-131  
Certification for office use**  
The provisions of this Section shall apply to all #developments# or #enlargements# in the #Hudson Yards Redevelopment Area# with the exception of Subdistrict F.

- (a) No temporary certificate of occupancy from the Department of Buildings may be issued for any portion of a #development# or #enlargement# in the #Hudson Yards Redevelopment Area# that includes Use Group 6B offices constructed after January 19, 2005, until the Chairperson of the Department of City Planning certifies to the Commissioner of Buildings that:

\*\*\*

**93-132  
Authorization for office use**

The provisions of this Section shall apply to all #developments# or #enlargements# in the #Hudson Yards Redevelopment Area# with the exception of Subdistrict F.

Where the amount of Use Group 6B office #floor area# in a #development# or #enlargement# will result in over 25 million square feet of such #use developed# or #enlarged# after January 19, 2005, within the #Hudson Yards Redevelopment Area#, and such #development# or #enlargement# utilizes increased #floor area# pursuant to Sections 23-90 (INCLUSIONARY HOUSING), 93-30 (SPECIAL FLOOR AREA REGULATIONS), inclusive, or 96-25 (Floor Area Bonus for New Legitimate Theater Use), such #development# or #enlargement# shall be permitted only upon authorization of the City Planning Commission that:

\*\*\*

**93-14  
Retail Continuity Along Designated Streets Ground Floor Level Requirements**

The following provisions shall apply to all Subdistricts in the #Special Hudson Yards District#, except that the provisions of this Section shall not apply along the northern #street# frontage of West 35th through West 39th Streets within 100 feet of Eleventh Avenue, as shown on Map 2 (Mandatory Ground Floor Retail) in Appendix A of this Chapter. However, any #zoning lot# fronting on such #streets# and partially within 100 feet of Eleventh Avenue may, as an alternative, apply the provisions of this Section to the entire West 35th, West 36th, West 37th, West 38th or West 39th Street frontage of the #zoning lot#.

- (a) Retail continuity along designated streets in Subdistricts A-E

Map 2 (Mandatory Ground Floor Retail) in Appendix A of this Chapter specifies locations where the special ground floor #use# and transparency requirements of this Section apply. Such regulations shall apply along either 100 percent or 50 percent of the building's #street# frontage, as indicated on Map 2.

#Uses# located on the ground floor level or within five feet of #curb level#, and within 50 feet of the #street line# shall be limited to #commercial uses# permitted by the underlying district, but not including #uses# listed in Use Groups 6B, 6E, 7C, 7D, 8C, 8D, 9B, 10B, 11 or 12D.

A building's #street# frontage shall be allocated exclusively to such #uses#, except for lobby space, entryways or entrances to subway stations. In no event shall the length of #street# frontage occupied by lobby space or entryways exceed, in total, 40 feet or 25 percent of the building's total #street# frontage, whichever is less, except that the width of a lobby need not be less than 20 feet.

For any new #development# or #enlargement# on such designated #streets# glazing shall be provided in accordance with the provisions set forth in paragraph (c) of this Section 93-14.

- (b) Retail continuity along designated streets in Subdistrict F

Map 8 (Subdistrict F Mandatory Ground Floor Requirements) in Appendix A of this Chapter specifies locations where the special ground floor #use# and transparency requirements of this Section 93-14 apply. Such regulations shall apply along either 100 percent or 70 percent of the building's #street# frontage, as indicated on Map 8.

- (1) Along Eleventh Avenue

The ground floor retail provisions established in paragraph (a) of this Section 93-14 shall apply to the ground floor #street# frontage of #buildings#

along Eleventh Avenue. In addition if a #street# frontage is occupied by a 'Bank' as listed in Use Group 6, such a #street# frontage shall not exceed a #street wall# width, in total, of 25 feet.

(2) Along designated streets other than Eleventh Avenue

In addition to the #uses# listed in paragraph (a) of this Section 93-14, the following #community facility uses# from Use Groups 3 and 4 as well as the following #commercial use# from Use Group 6B shall be permitted on the ground floor level of a #building# or within five feet of #curb level# for frontages along designated #streets#, as shown in Map 8 (Subdistrict F Mandatory Ground Floor Requirements) other than Eleventh Avenue.

From Use Group 3:

Art galleries (Non-Commercial)

Libraries  
Museums

Nursery, kindergarten, elementary or secondary #schools# (with no living or sleeping accommodations)

From Use Group 4:

Ambulatory diagnostic and treatment health care facilities

Community centers

Recreation centers, non-commercial

Houses of worship

From Use Group 6B:

Veterinary medicine, limited to small animals

A minimum of 70 percent of the #aggregate width of street wall# shall be occupied by #uses# permitted in this Section 93-14. A minimum of 50 percent of the #street# frontage of a #building# shall be allocated exclusively to #uses# listed in paragraph (a) of this Section and/or Use Group 3 #uses# listed in this subparagraph (b)(2). In addition, a maximum of 20 percent of the #street# frontage of a #building# shall be permitted to provide the Use Group 4 and 6B #uses# listed in this subparagraph (b)(2). However, if a #street# frontage is occupied by a 'Bank' as listed in Use Group 6, such a #street# frontage shall not exceed a #street wall# width, in total, of 25 feet.

The remaining portion of the #street wall# may be occupied by #uses# listed in this Section 93-14, or by lobby space, mechanical space or entrances to #accessory# parking garages, provided that:

- (i) The maximum width of a single lobby frontage shall be 40 feet, or 25 percent of the #street wall#, whichever is less. A maximum of two such lobbies shall be permitted along a single #street wall# frontage, provided that the minimum distance between such lobbies shall not be less than 120 feet; and
(ii) The maximum width of a #street wall# occupied by an entrance to #accessory# parking spaces shall not exceed 35 feet.

For any new #development# or #enlargement# on such designated #streets# glazing shall be provided in accordance with the provisions set forth in paragraph (c) of this Section.

(c) Transparency requirements along designated streets in Subdistricts A-F

Each ground floor level #street wall# of a #commercial# or #community facility use#, as set forth in this Section 93-14, shall be glazed with materials which may include show windows, glazed transoms or glazed portions of doors. Such glazing shall occupy at least 70 percent of the area of each such ground floor level #street wall#, measured to a height of 10 feet above the level of the adjoining sidewalk, or public access area, whichever is higher. Not less than 50 percent of the area of each such ground floor level #street wall# shall be glazed with transparent materials and up to 20 percent of such area may be glazed with translucent materials.

For any new #development# or #enlargement# on such designated #streets#, each ground floor #street wall# shall be glazed with materials which may include show windows, glazed transoms or glazed portions of doors. Such glazed area shall occupy at least 70 percent of the area of each such ground floor #street wall#, measured to a height of 10 feet above the level of the adjoining sidewalk or public access area. Not less than 50 percent of such area shall be glazed with transparent materials and up to 20 percent of such area may be glazed with translucent materials.

For #developments# or #enlargements# fronting upon Hudson Boulevard that are adjacent to existing #buildings# located within the Hudson Boulevard #street# bed or #public park#, the Hudson Boulevard #street wall# of such new #development# or #enlargement# shall be designed in a manner that will enable the glazing requirements of this Section to be met upon demolition of the #buildings# within such #street# bed or #public park# and, within six months of such

demolition, such glazing requirements shall be complied with.

(d) Non-transparent walls within Subdistrict F

Within Subdistrict F, any non-transparent area of a new or existing wall with a width in excess of 40 feet and a height in excess of five feet fronting upon a public sidewalk or publicly accessible open space shall be treated with a decorative element or material or shall be screened with planting so as to provide visual relief. Such screening or decorative treatment shall be required to a height of 15 feet above the level of the public sidewalk or publicly accessible open space, or the height of the wall, whichever is less.

The provisions of this Section shall not apply along the northern #street# frontage of West 35th through West 30th Streets within 100 feet of Eleventh Avenue, as shown on Map 2. However, any #zoning lot# fronting on such #streets# and partially within 100 feet of Eleventh Avenue may, as an alternative, apply the provisions of this Section to the entire West 35th, West 36th, West 37th, West 38th or West 39th Street frontage of the #zoning lot#.

93-141 Certification to modify ground floor level requirements in Subdistrict F

Within Subdistrict F, the Chairperson of the City Planning Commission may modify the ground floor level requirements of paragraphs (b), (c) and (d) of Section 93-14 (Ground Floor Level Requirements), provided that the Chairperson certifies to the Commissioner of Buildings that such a change is the minimum necessary to accommodate the ventilation requirements of the below-grade rail operations. Any application for such change shall include a Mechanical Plan that conveys the extent of the needs and required modifications, as well as a letter from the Metropolitan Transportation Authority describing the needs for such modifications.

93-17 Modification of Sign Regulations

(a) Subdistricts A, B, C, D, and E

Within Subdistricts A through E, the underlying #sign# regulations shall apply, except that #flashing signs# shall not be allowed within 100 feet of Hudson Boulevard, its northerly prolongation to West 39th Street and its southerly prolongation to West 33rd Street. Furthermore, #flashing signs# shall not be allowed on any portion of a #building# fronting upon the outdoor plaza required in the Eastern Rail Yards Subarea A1, pursuant to Section 93-71.

(b) Subdistrict F

For the purposes of calculating the permitted #surface area of a #sign#, each Site set forth on Map 6 (Subdistrict F Site Plan) shall be considered a separate #zoning lot#.

(1) Along the #High Line#

The #sign# regulations of the underlying districts shall not apply to #signs# located within 50 feet of the #High Line#, except for #signs# located entirely below the level of the #High Line bed# In lieu thereof, the #sign# regulations of a C1 District shall apply, except that #accessory signs# located within the #High Line# frontage may have a maximum height of 20 feet above the level of the #High Line bed#.

No #signs# affixed to or resting upon the #High Line# shall be permitted, except as pursuant to a signage plan for the #High Line#, as authorized by the City Planning Commission, provided the Commission finds that such signage plan will:

- (i) Enhance the use of the #High Line# by providing signage that is consistent with the use of the #High Line# as a public open space;
(ii) Provide, at a minimum, directional, informational and interpretive signage consistent with the use of the #High Line# as a public open space;
(iii) Be integrated with the design of the #High Line# open space; and
(iv) Not adversely affect #development# adjacent to the #High Line# and in the surrounding neighborhood.

(2) Other locations

Within Subdistrict F, the underlying #sign# regulations shall apply for #signs# located beyond 50 feet of the #High Line#, and for portions of #signs# located entirely below the level of the #High Line bed# along West 30th Street. However, #flashing signs# shall not be permitted in Subdistrict F, except along frontages within 200 feet of the intersection of the West 33rd Street and 11th Avenue #street line#.

93-20 FLOOR AREA REGULATIONS

93-22 Floor Area Regulations in Subdistricts B, C, D, and E and F

(a) Subdistricts B, C, D, and E

In Subdistricts B, C, D, E the basic maximum #floor area ratio# is determined by the subdistrict and, where applicable, subarea, as specified in the table

in this Section. The basic maximum #floor area ratios# for non-#residential buildings# are set forth in Row A, and the basic maximum #floor area ratios# for #buildings# containing #residences# are set forth in Row B. Such basic maximum #floor area ratios# may be increased to the amount specified in Row C only pursuant to Section 93-31 (District Improvement Fund Bonus) or as otherwise specified in Sections 93-22 1 through 93-224.

Notwithstanding the provisions of this Section, the basic maximum permitted #floor area ratio# may be increased on an "adjacent lot" pursuant to Section 74-79 (Transfer of Development Rights from Landmark Sites), provided that the maximum #floor area# transferred from the landmark lot does not exceed the basic maximum permitted #floor area ratio# less the total #floor area# of all #buildings# on the landmark lot.

(b) Subdistrict F

In Subdistrict F, the #floor area ratio# provisions of Section 93-225 (Floor area regulations in Subdistrict F) shall apply.

93-225 Floor area regulations in Subdistrict F

In Subdistrict F, the maximum #floor area ratio# for #residential#, #community facility# and #commercial use# shall be as follows:

- (a) The maximum #floor area ratio# for #residential uses# shall be 8.0;
(b) The maximum #floor area ratio# for #community facility uses# shall be 2.0. However, any floor space occupied by a public #school# constructed in whole or in part pursuant to agreement with the New York City School Construction Authority and subject to the jurisdiction of the New York City Department of Education shall be exempted from the definition of #floor area# for the purposes of calculating the permitted #floor area ratio# for #community facility uses# and the total maximum #floor area ratio# of the #zoning lot#;
(c) The maximum #floor area ratio# for #commercial uses# shall be 8.0; and
(d) The total maximum #floor area ratio# shall be 10.0, except as modified pursuant to Section 93-23 (Modifications of Inclusionary Housing Program).

93-23 Modifications of Inclusionary Housing Program

Subdistrict C (34th Street Corridor) and Subareas D1 and D2 of Subdistrict D (Hell's Kitchen) of the #Special Hudson Yards District# and Area P2 of the #Special Garment Center District#, shall be #Inclusionary Housing designated areas#, pursuant to Section 12-10 (DEFINITIONS) for the purpose of making the Inclusionary Housing Program regulations of Section 23-90 (INCLUSIONARY HOUSING), inclusive, applicable as modified within the Special Districts. The underlying provisions of Section 23-90 shall only be applicable in Subdistrict F as modified by Section 93-233 (Floor area increase for affordable housing in Subdistrict F).

93-232 Floor area increase in Subdistricts B, C, D, and E, and Preservation Area P2

The provisions of Section 23-952 (Floor area compensation in Inclusionary Housing designated areas) shall not apply. In lieu thereof, the #floor area# compensation provisions of this Section shall apply. In accordance with the provisions set forth in Section 93-22 (Floor Area Regulations in Subdistricts B, C, D, and E, and F) or 121-3 1 (Maximum Permitted Floor Area), the maximum permitted #residential floor area ratio# for #developments# or #enlargements# that provide #affordable housing# pursuant to the Inclusionary Housing Program may be increased, as follows:

93-233 Floor area increase for affordable housing in Subdistrict F

The #floor area# of any #building# containing #residences# in Subdistrict F may be increased by up to five percent, and such increase may be in excess of the maximum #floor area ratio# of 8.0 for #residential use#, and the total maximum #floor area ratio# of 10.0 provided that:

- (a) At least 20 percent of the #residential# units in such #building#, inclusive of any #floor area increase# permitted by this Section, shall be occupied by #lower income households#, as defined in Section 23-911 (General definitions);
(b) Such #building# shall comply with the provisions of:
(i) Section 23-954 (Additional requirements for compensated developments), paragraphs (b) and (c);
(ii) Section 23-96 (Requirements for Generating Sites), paragraphs (b) through (i); and
(iii) Section 23-96 1 (Additional requirements for rental affordable housing), paragraphs (a) through (d); and
(c) The sum of all #floor area# increases permitted pursuant to this Section does not exceed 0.4 times the total #lot area# of Subdistrict F.

93-30 SPECIAL FLOOR AREA REGULATIONS

93-31 District Improvement Fund Bonus



Except in Subdistrict F, I in the #Special Hudson Yards District# and Area P-2 of the #Special Garment Center District#, the Chairperson of the City Planning Commission shall allow, by certification, the applicable basic maximum #floor area ratio# to be increased up to the maximum amount specified in Sections 93-21, 93-22 or 121-3 1, as applicable, provided that instruments in a form acceptable to the City are executed and recorded and that, thereafter, a contribution has been deposited in the #Hudson Yards District Improvement Fund#. The execution and recording of such instruments and the payment of such non-refundable contribution shall be a precondition to the filing for or issuing of any building permit allowing more than the basic maximum #floor area# for such #development# or #enlargement#.

\*\*\*

**93-40  
HEIGHT AND SETBACK REGULATIONS**

**93-41  
Rooftop Regulations**

(a) Permitted obstructions

(1) Subdistricts A through E

The provisions of Section 3 3-42 (Permitted Obstructions) shall apply to all #buildings# within Subdistricts A through E, except that elevator or stair bulkheads, roof water tanks, cooling towers or other mechanical equipment (including enclosures), may penetrate a maximum height limit provided that either the product, in square feet, of the #aggregate width of street walls# of such obstructions facing each #street# frontage, times their average height, in feet, shall not exceed a figure equal to eight times the width, in feet, of the #street wall# of the #building# facing such frontage or, the #lot coverage# of all such obstructions does not exceed 20 percent of the #lot coverage# of the #building#, and the height of all such obstructions does not exceed 40 feet. In addition, dormers may penetrate a maximum base height in accordance with the provisions of paragraph (c) of Section 23-62 1 (Permitted obstructions in certain districts).

(2) Subdistrict F

In Subdistrict F, the provisions of paragraph (c) of Section 3 3-42 (Permitted Obstructions) shall not apply. In lieu thereof, the following shall apply:

(i) #Building# bases and transition heights

For all #building# bases and transition heights, rooftop mechanical structures, including, but not limited to, elevator or stair bulkheads, roof water tanks, cooling towers or other mechanical equipment, and their required enclosures, may penetrate a maximum height limit, provided that either the product, in square feet, of the #aggregate width of street walls# of such obstructions facing each #street# frontage, times their average height, in feet, shall not exceed a figure equal to eight times the width, in feet, of the #street wall# of the #building# facing such frontage or, the #lot coverage# of all such obstructions does not exceed 20 percent of the #lot coverage# of the #building#, and the height of all such obstructions does not exceed 40 feet.

(ii) Towers

For all towers, rooftop mechanical equipment, including, but not limited to, elevator or stair bulkheads, roof water tanks, cooling towers or other mechanical equipment, and their required enclosures, may penetrate a maximum height limit. For towers above a height of 350 feet, such rooftop mechanical structures shall comply with the tower top articulation provisions set forth in Section 93-569 (Tower top articulation).

(b) Screening requirements for mechanical equipment

For all #developments# and #enlargements#, all mechanical equipment located on any roof of a #building or other structure# shall be fully enclosed, except that openings in such enclosure shall be permitted only to the extent necessary for ventilation and exhaust.

\*\*\*

**93-42  
Height and Setback in Subdistricts A through E F**

In Subdistricts A through E F, the underlying height and setback regulations shall not apply, except as set forth in Section 9 3-542 (Height and setback in Subareas D4 and D5). In lieu thereof, the provisions of this Section shall apply. These regulations are further modified in certain locations as set forth in Section 93-50 (SPECIAL HEIGHT AND SETBACK REGULATIONS IN SUBDISTRICTS A THROUGH E). The rooftop regulations set forth in Section 93-41 shall apply. The height of all #buildings or other structures# shall be measured from #curb level#.

In Subareas D4 and D5 of the Hell's Kitchen Subdistrict D, the underlying height and setback regulations shall apply as set forth in Section 93-542 (Height and setback in Subareas D4 and D5), as modified by Section 93-41 (Rooftop Regulations).

In Subdistricts A, B, and C, Subareas D1, D2 and D3 of the Hell's Kitchen Subdistrict D, and Subdistrict E, the underlying height and setback regulations shall not apply. In lieu thereof, the provisions of Section 93-41 (Rooftop Regulations) and paragraphs (a) through (d) of this Section shall apply. These regulations are further modified in certain locations as set forth in Section 93-50 (SPECIAL HEIGHT AND SETBACK REGULATIONS). The height of all #buildings or other structures# shall be measured from #curb level#.

In Subdistrict F, the underlying height and setback

regulations shall not apply. In lieu thereof, the provisions of Section 93-41 (Rooftop Regulations) and Section 93-56 (Special Height and Setback Regulations in Subdistrict F) shall apply.

\*\*\*

**93-50  
SPECIAL HEIGHT AND SETBACK REGULATIONS IN SUBDISTRICTS A THROUGH E**

In Subdistricts A through E, B, and C, and Subareas D1, D2 and D3 of the Hell's Kitchen Subdistrict D, and Subdistrict E, the height and setback regulations set forth in paragraphs (a) through (d) of Section 93-42 (Height and Setback in Subdistricts A through F) shall apply, except that such regulations are modified in certain locations as set forth in this Section. Such modifications include the establishment of #street wall# location regulations, minimum base heights and maximum length of building walls for towers, and modifications of maximum base heights, depths of required setbacks, and tower #lot coverage#. Special provisions for recesses and sidewalk widenings are as follows:

\*\*\*

(b) Sidewalk Widenings

Where a #street wall# is required to extend along the entire #street# frontage of a #zoning lot#, and such #street# is intersected by a #street# with a mandatory sidewalk widening, no #street wall# shall be required within such sidewalk widening. Where corner articulation rules apply, the inner boundary of any required sidewalk widening may be considered to be the #street line#. The mandatory #street wall# requirements are illustrated on Map 3 (Mandatory Street Wall Requirements) in Appendix A of this Chapter. Where sidewalk widening lines are specified, such lines shall be parallel to and five or ten feet from the #street line#, as required pursuant to Section 93-6 1 and illustrated on Map 4 (Mandatory Sidewalk Widenings) in Appendix A.

In Subdistrict F, the provisions of Section 93-41 (Rooftop Regulations) and Section 93-56 (Special Height and Setback Regulations in Subdistrict F) shall apply.

\*\*\*

**93-512  
Subareas A3, A4 and A5 of the Large-Scale Plan Subdistrict A**

(a) Hudson Boulevard

For the purposes of this paragraph, (a), Hudson Boulevard shall be considered to be a #wide street#. The #street wall# of the #development# or #enlargement# shall be located on the Hudson Boulevard sidewalk widening line and extend along at least 70 percent of the length of the Hudson Boulevard frontage of the #zoning lot#, and shall rise without setback to a minimum base height of 90 feet and a maximum base height of 120 feet. On #corner lots#, the maximum base height may apply along intersecting #narrow street lines# for a distance of 100 feet from its intersection with Hudson Boulevard. Above a height of 120 feet, a setback at least 25 feet in depth is required from the Hudson Boulevard #street line#, and setbacks from intersecting #narrow streets# shall comply with the provisions of paragraph (b) of Section 93-42 (Height and Setback in Subdistricts A through EF).

\*\*\*

**93-56  
Special Permit for Modification of Height and Setback Regulations Special Height and Setback Regulations in Subdistrict F**

The height and setback regulations set forth in this Section 93-56, inclusive, shall apply to specific sites identified as Sites 1 through 6 on Map 6 (Subdistrict F Site Plan) in Appendix A of this Chapter. All #developments# or #enlargements# of a #building or other structure# within Subdistrict F, with the exception of those approved as part of a public access area pursuant to Section 93-78 (Site and Landscape Plans for Public Access Areas in Subdistrict F), shall occur within these designated site locations. However, portions of a #building# located entirely below grade, and exempt from the definition of #floor area# shall be permitted to extend beyond such designated site locations. Furthermore, the boundary of Site 6 may be extended in a westerly direction, by up to 40 feet to accommodate a public #school# in accordance with the provisions of paragraph (b) of Section 93-568 (Site 6).

Map 4 (Mandatory Sidewalk Widenings) in Appendix A of this Chapter identifies the location of a sidewalk widening required along Eleventh Avenue that is referenced in this Section 93-56, inclusive. Regulations governing the design of this sidewalk widening are set forth in Section 93-61 (Sidewalk Widenings).

Public access areas in Subdistrict F shall be comprised of publicly accessible open spaces, private streets and pedestrian ways. Map 7 (Subdistrict F Public Access Area Plan) in Appendix A of this Chapter, identifies the location of publicly accessible open spaces, private streets, and pedestrian ways which are referenced in this Section 93-56. Publicly accessible open spaces are comprised of the 'Western Open Space', the 'Central Open Space', the 'Southwest Open Space', the 'Northeast Plaza', the 'Midblock Connection', and the '#High Line#'. General rules governing such publicly accessible open spaces are set forth in Section 93-75 (Publicly Accessible Open Spaces in Subdistrict F).

Publicly accessible private streets are comprised of the 'West 32nd Street Extension' (including the alley) and the 'West 31st Street Extension'. Publicly accessible pedestrian ways are comprised of the 'West 30th Street Corridor', and the 'Connector'. General rules governing such private streets and pedestrian ways are set forth in Section 93-76 (Publicly Accessible Private Streets and Pedestrian Ways in Subdistrict F).

**93-561  
General rules for Subdistrict F**

The following regulations shall apply to all #buildings or

other structures# within Sites 1 through 6:

(a) #Street wall# location

For the purposes of applying the height and setback regulations of this Section 93-56, inclusive, wherever a #building# fronts upon any publicly accessible open space, private street, or pedestrian way as shown on Map 7 (Subdistrict F Public Access Area Plan), the boundary of such publicly accessible open spaces, private streets, pedestrian ways shall be considered to be a #street line#. Furthermore, for the purposes of applying such height and setback regulations, the sidewalk widening line required along Eleventh Avenue shall be considered the Eleventh Avenue #street line#.

Wherever a #building# on Sites 1, 5 or 6 faces the #High Line#, the #street wall# shall not be located closer than five feet to the edge of the #High Line#, as shown on Map 7. Such five foot separation shall remain unobstructed, from the level of finished grade adjacent a #building# to the sky, except:

- (1) As permitted for that portion of a #building# on Site 5 located above a height of 50 feet as measured from the #High Line bed# pursuant to Section 93-567 (Site 5);
- (2) As permitted for that portion of a #building# on Site 6 located below the #High Line# pursuant to Section 93-568 (Site 6); and
- (3) As permitted pursuant to paragraph (d) of Section 93-756 (General requirements for the #High Line#).

(b) Measurement of #building# heights

(1) Measurement of #building# base and transition heights

For portions of a #building# that front upon a publicly accessible sidewalk, the maximum #building# base height, and, where applicable, maximum transition height of a #street wall# shall be measured from the mean level of the public sidewalk that such #street wall# fronts upon. For portions of a #building# that front upon publicly accessible open spaces in which no sidewalks are provided adjacent to a #street wall#, the maximum #building# base height, or, where applicable, maximum transition height of a #street wall# shall be measured from the mean level of the final grade of the open space that such #street wall# fronts upon. However, the following #street wall# heights shall be measured from the #High Line bed#:

- (i) On Site 6, the portion of a #street wall# above the #High Line bed# facing the #High Line# beyond 60 feet of Eleventh Avenue; and
- (ii) On Site 6 along the Southwest Open Space within 60 feet of the #High Line#.

(2) Measurement of tower heights

The height of a tower shall be measured from the highest level of the public sidewalk or finished grade located nearest such tower, to the ceiling of the highest #story# of the tower where #floor area# occupies more than 75 percent of the gross area of such #story#. However, on Site 5, the height of the tower shall be measured from the #High Line bed#.

Where minimum height differences are required between towers, such heights, for each tower, shall be measured from the Manhattan Datum, which is 2.75 feet above Sea Level.

(c) Towers

Criteria for towers on Sites 1 through 6 are set forth in this Section 93-56, inclusive. The minimum distance between all such towers shall be 60 feet.

**93-562  
Street wall regulations for certain streets**

The locations of all #street walls# identified in this Section 93-562 are shown on Map 9 (Subdistrict F Mandatory Street Wall Requirements) in Appendix A of this Chapter.

(a) Applicability

The provisions of this Section 93-562 shall apply to:

- (1) All #street walls# of #buildings# on Site 1:
  - (i) That front along the West 32nd Street Extension;
  - (ii) That front along the Western Open Space within 60 feet of the West 32nd Street Extension; and
  - (iii) That front along the Midblock Connection within 60 feet of the West 32nd Street Extension.
- (2) All #street walls# of #buildings# on Site 2:
  - (i) That front along Eleventh Avenue south of the Northeast Plaza;
  - (ii) That front along the West 32nd

- Street Extension; and
- (iii) That front along the Midblock Connection within 60 feet of the West 32nd Street Extension.
- (3) All #street walls# of a #building# on Site 4:
- (i) That front along Eleventh Avenue;
  - (ii) That front along the West 32nd Street Extension within 50 feet of Eleventh Avenue; and
  - (iii) That front along the West 31st Street Extension within 50 feet of Eleventh Avenue.
- (4) All #street walls# of a #building# on Site 6:
- (i) That front along Eleventh Avenue five feet north of the #High Line#;
  - (ii) That front along the West 31st Street Extension;
  - (iii) That front along the #High Line#, completely above the #High Line bed#;
  - (iv) That front along the Southwest Open Space within 60 feet of the #High Line#; and
  - (v) That front along the Southwest Open Space within 60 feet of the West 31st Street Extension.

(b) #Street wall# location

All #street walls# of #developments# or #enlargements# identified in paragraph (a) of this Section shall be located on the #street line#.

All such #street walls# shall extend along the entire #street# frontage of the site, or required portion identified in paragraph (a) of this Section. However, such #street wall# location rules may be modified in accordance with the recess provisions of paragraph (c) of this Section.

(c) Recesses

- (1) Ground floor recesses up to three feet deep shall be permitted for access to #building# entrances;
- (2) To allow for corner articulation, the required #street wall# may be located anywhere within an area bounded by intersecting #street lines# and lines 15 feet from and parallel to such lines;
- (3) To ensure variation in the required #street wall#, a #building# shall provide recesses or ground floor level setbacks in accordance with the following provisions.
  - (i) A minimum of 20 percent of the #aggregate width of street walls# shall provide a minimum recess of three feet from the #street wall# above the level of the second #story#, except for the portion of Site 6 which fronts along the High Line, such recess shall be provided above the level of the first #story. However, no portion of such recess shall be located within 30 feet of the intersection of two #street lines#, except where corner articulation is provided in accordance with subparagraph (2) of this paragraph (c).
  - (ii) A maximum of 30 percent (or 50 percent for Site 4) of the #aggregate width of street walls# may provide a recess of up to 15 feet at any level, which may extend to the height of the building base, and, may allow for portions of towers to rise without setback from the ground floor level. However, no such setbacks shall be permitted within 30 feet of the intersection of two #street lines#, except where corner articulation is provided in accordance with subparagraph (2) of this paragraph (c).

**93-563 Site 1**

In addition to the applicable requirements set forth in Section 93-562 (Street wall regulations for certain streets) the provisions of this Section 93-563 shall apply to #buildings# on Site 1.

(a) Building base

- (1) Facing West 33rd Street
 

The #street wall# of the #development# or #enlargement# facing West 33rd Street may rise without setback to a maximum base height of 120 feet before a setback is required. However, no setbacks shall be required within 150 feet of Twelfth Avenue.
- (2) Facing the West 32nd Street Extension

The provisions of this subparagraph (a)(2) shall apply to #street walls# facing the West 32nd Street Extension, the Western Open Space and the Midblock Connection within 60 feet of the West 32nd Street Extension. Such #street walls# shall rise without setback to a minimum base height of 60 feet and a maximum base height of 90 feet.

(3) Facing the Western Open Space

The provisions of this subparagraph (a)(3) shall apply to #street walls# facing the Western Open Space beyond 60 feet of its intersection with the West 32nd Street Extension. The #street wall# of the #development# or #enlargement# may rise without setback to a maximum base height of 90 feet before a setback is required. However, no setbacks shall be required within 150 feet of Twelfth Avenue.

(b) Transition height

All portions of a #building# that exceed the applicable maximum base height specified in paragraph (a) of this Section shall be set back in accordance with the provisions of this paragraph (b), except that where towers are provided directly above a portion of the transition height, such a portion of transition height located directly below a tower shall provide setbacks in accordance with the tower provisions of paragraph (c) of this Section.

Portions of a transition height facing West 33rd Street shall be set back from the West 33rd Street #street line# a minimum of 20 feet. Portions of a transition height facing the Western Open Space that exceed the maximum base height shall be set back from the #street wall# of a #building# facing the Western Open Space a minimum of 30 feet. However, in both cases, no such setback shall be required within 150 feet of Twelfth Avenue.

Above the maximum base height a #street wall# may rise to a maximum transition height equal to one-half the height of the #street wall# of the #building# base facing the Western Open Space. Such a transition height shall not exceed a maximum height of 135 feet.

All portions of a #building# that exceed the maximum transition height shall comply with the tower provisions of paragraph (c) of this Section.

(c) Towers

All #stories# of a #development# or #enlargement# located partially or wholly above the maximum transition height shall be considered a 'tower' and shall comply with the provisions of this paragraph.

(1) Required setbacks

All towers, or portions of a transition height located beneath a tower, shall be set back at least 15 feet from the #street line# of West 33rd Street and from the #street walls# of the #building# facing the West 32nd Street Extension, except that the depth of such set back distance may include the depth of any permitted recesses. However, no setbacks shall be required within 150 feet of Twelfth Avenue, along the Western Open Space, or along the Midblock Connection to allow portions of towers that comply with the provisions of subparagraphs (2) and (3) of this paragraph (c) to rise without setback.

(2) Maximum floor plate

If more than one tower is provided on Site 1, the aggregate gross area of any such tower #stories#, measured at any height, shall not exceed 25,000 square feet.

(3) Maximum length and height

The outermost walls of all #stories# of a tower, when viewed from above, shall be inscribed within a rectangle where the east-west dimension shall not exceed a length of 110 feet and the north-south dimension shall not exceed a length of 160 feet. Where more than one tower is located on Site 1, each tower shall comply independently with such maximum dimensions.

If more than one tower is located on Site 1, the height of the easternmost tower shall be a minimum of 100 feet greater than the height of the westernmost tower.

All towers that exceed a height of 350 feet shall provide articulation in accordance with Section 93-569 (Tower top articulation).

**93-564 Site 2**

In addition to the applicable requirements set forth in Section 93-562 (Street wall regulations for certain streets), the provisions of this Section 93-564 shall apply to #buildings# on Site 2.

(a) Building base

- (1) Facing Eleventh Avenue
 

The provisions of this subparagraph (a)(1) shall apply to #street walls# facing Eleventh Avenue (exclusive of #street walls# facing the Northeast Plaza, which need not setback), and the West 32nd Street Extension within 60 feet of

Eleventh Avenue. Such #street walls# shall rise without setback to a minimum height of 120 feet and a maximum height of 150 feet. Above a height of 150 feet, all portions of such #building# shall be set back from the #street wall# of the #building# at least 15 feet, except such set back distance may include the depth of any permitted recesses. These building base provisions may apply along the West 32nd Street Extension #street line# beyond 60 feet of Eleventh Avenue, up to a maximum distance of 100 feet from Eleventh Avenue.

(2) Facing the West 32nd Street Extension

The provisions of this subparagraph (a)(2) shall apply to #street walls# facing the West 32nd Street Extension beyond 60 feet of Eleventh Avenue (or beyond 100 feet if the optional building base provisions of subparagraph (1) of this paragraph (a) are applied along the West 32nd Street Extension), and the Midblock Connection within 60 feet of the West 32nd Street Extension. Such #street walls# shall rise without setback to a minimum height of 90 feet and a maximum height of 120 feet. Above a height of 120 feet, all portions of such #buildings# facing the West 32nd Street Extension shall be set back from the #street wall# of the #building# at least 15 feet, except such set back distance may include the depth of any permitted recesses. Portions of #street walls# along the Midblock Connection within 60 feet of the West 32nd Street Extension need not setback after the maximum base height to allow tower portions that comply with the provisions of paragraph (b) of this Section to rise without setback.

(3) Facing West 33rd Street

#Street walls# facing West 33rd Street (exclusive of the Northeast Plaza) may rise without setback to a maximum base height of 150 feet. Above a height of 150 feet, setbacks shall be required as follows:

- (i) Portions of a #building# facing West 33rd Street within 150 feet of the Eleventh Avenue #street line# shall provide a 15 foot setback from the #street line# of West 33rd Street;
- (ii) Portions of a #building# beyond 150 feet of Eleventh Avenue that do not exceed an #aggregate width of street wall# of 150 feet, as measured along the West 33rd Street #street line# shall be permitted to rise without setback; and
- (iii) Portions of a #building# located beyond 150 feet of Eleventh Avenue, which exceed the #aggregate width of street wall# of 150 feet as measured along the West 33rd Street #street line# shall be set back a minimum of 15 feet from the #street line# of West 33rd Street.

All portions of a #building# that exceed a height of 150 feet shall comply with the tower provisions of paragraph (b) of this Section.

(b) Towers

All #stories# of a #development# or #enlargement# located partially or wholly above a height of 150 feet shall be considered a 'tower' and shall comply with the provisions of this paragraph (b). Not more than one tower shall be allowed on Site 2.

(1) Maximum floor plate

The gross area of any tower #story# shall not exceed 40,000 square feet.

(2) Maximum length and height

The outermost walls of all #stories# of a tower, when viewed from above, shall be inscribed within a rectangle where the east-west dimension shall not exceed a length of 250 feet.

All towers that exceed a height of 350 feet shall provide articulation in accordance with Section 93-569 (Tower top articulation).

**93-565 Site 3**

The regulations of this Section 93-565 shall apply to all #buildings# within Site 3.

All #stories# of a #development# or #enlargement# located wholly or partially above the highest level of the adjoining public sidewalk or finished grade on Site 3 shall be considered a 'tower' and shall comply with the provisions of this Section 93-565. Not more than one tower shall be permitted on Site 3.

(a) Ground floor

A maximum of 6,000 square feet of the ground floor shall be permitted to provide #residential uses#. The remaining portion of the ground floor shall provide an area that is accessible to the surrounding publicly accessible open spaces listed in Section 93-75 (Publicly Accessible Open Spaces

in Subdistrict F). Such space may provide ground floor #uses# pursuant to Section 93-14 (Ground Floor Level Requirements), or may be considered part of the Central Open Space and comply with the regulation set for in Section 93-75 (Publicly Accessible Open Spaces in Subdistrict F).

If such remaining ground floor level space provides ground floor #uses# pursuant to the requirements of subparagraph (b)(2) of Section 93-14 (Ground Floor Level Requirements), such #uses# shall adjoin a minimum of 70 percent of the perimeter of the outermost walls of the ground floor of the #building# to a minimum depth of 30 feet. In addition, such outermost wall shall be at least 70 percent glazed with transparent material to a height of 40 feet.

If such remaining ground floor level space is considered part of the Central Open Space, such space may be open or enclosed. An open space provided pursuant to this paragraph (a) shall have a clear height of at least 40 feet measured from the level of an adjoining finished grade or sidewalk. An enclosed publicly accessible space provided pursuant to this paragraph (a) shall adjoin a minimum of 70 percent of the perimeter of the outermost walls of the ground floor of the #building# to a minimum depth of 30 feet. In addition, such outermost wall shall be at least 70 percent glazed with transparent material to a height of 40 feet.

(b) **Maximum floor plate**

The gross area of any #story# of a tower on Site 3 shall not exceed 12,000 square feet.

(c) **Maximum length and height**

The maximum horizontal dimension of a tower, measured in any direction, shall not exceed 145 feet. However, if the angle of the tower's maximum horizontal dimension is aligned within 15 degrees of a 45 degree line constructed from either the southwest or northeast corner of the Site 3 rectangle in plan, as shown on Map 6 (Subdistrict F Site Plan), then such maximum horizontal dimension measured in this direction may be increased to 160 feet, provided that the maximum dimension measured perpendicular to such increased dimension does not exceed a length of 120 feet.

The maximum height of a tower within Site 3 shall be a minimum of 100 feet taller than the tower height of Site 5.

All towers that exceed a height of 350 feet shall provide articulation in accordance with Section 93-569 (Tower top articulation).

**93-566 Site 4**

In addition to the applicable requirements set forth in Section 93-562 (Street wall regulations for certain streets), the provisions of this Section 93-566 shall apply to #buildings# on Site 4.

(a) **Street wall location along West 31st and West 32nd Street Extensions**

Any portion of a #street wall# facing the West 32nd Street Extension within 100 feet of Eleventh Avenue shall be set back at least 15 feet from the West 32nd Street Extension #street line#, which shall coincide with the northern edge of the Site 4 boundary. Any portion of a #street wall# facing the West 32nd Street Extension that extends beyond 100 feet of Eleventh Avenue as measured along the West 32nd Street Extension #street line# shall be set back at least 30 feet from the West 32nd Street Extension #street line#. Any portion of a #street wall# facing the West 31st Street Extension that extends beyond 100 feet of Eleventh Avenue as measured along the West 31st Street Extension #street line# shall be set back at least 15 feet from the West 31st Street Extension #street line#.

(b) **Building base facing Eleventh Avenue**

The provisions of this paragraph (b) shall apply to #street walls# below a height of 120 feet facing Eleventh Avenue and the West 31st and West 32nd Street Extensions within 50 feet of Eleventh Avenue. Such #street walls# shall rise without setback to a minimum height of 90 feet and a maximum height of 120 feet. Above a height of 120 feet, all portions of a #building# facing Eleventh Avenue shall be set back from the #street wall# of the #building# at least 15 feet, except such set back distance may include the depth of any permitted recesses. Portions of #street walls# along the West 31st and West 32nd Street Extensions within 50 feet of Eleventh Avenue need not setback after the maximum base height to allow tower portions that comply with the provisions of paragraph (c) below to rise without setback.

All portions of a #building# that exceed the maximum base height of 120 feet shall comply with the tower provisions of paragraph (c) of this Section.

(c) **Towers**

All #stories# of a #development# or #enlargement# located partially or wholly above the maximum base height of 120 feet shall be considered a 'tower' and shall comply with the provisions of this paragraph. Not more than one tower shall be permitted on Site 4.

(1) **Maximum floor plate**

The gross area of any such #story# shall not exceed 12,000 square feet.

(2) **Maximum length and height**

For any portion of a tower above 120 feet, the maximum horizontal dimension, measured in any direction, shall not exceed 145 feet. However, if the angle of the tower's maximum horizontal dimension is aligned within 15 degrees of a 45 degree line constructed from either the southwest or northeast corner of the Site 4 rectangle in plan, as shown on Map 6 (Subdistrict F Site Plan), then such maximum horizontal dimension measured in this direction may be increased to 160 feet, provided that the maximum dimension measured perpendicular to such increased dimension does not exceed a length of 120 feet. The maximum height of a tower on Site 4 shall be a minimum of 100 feet taller than any tower located on Site 3.

All towers that exceed a height of 350 feet shall provide articulation in accordance with Section 93-569 (Tower top articulation).

**93-567 Site 5**

All #stories# of a #development# or #enlargement# located wholly or partially above finished grade on Site 5 shall be considered a 'tower' and shall comply with the provisions of this Section 93-567.

On Site 5, a #building or other structure# may be located adjacent to and above the #High Line#, provided no portion of such #building# or an associated structural column is located within five feet of the edge of the #High Line# from the level of finished grade to a level of 50 feet above the level of the #High Line bed#, as shown on Map 7 (Subdistrict F Public Access Area Plan).

(a) **Maximum floor plate**

The gross area of any #story# within that portion of a #building or other structure# located east of the #High Line# and wholly or partially above the finished grade to a height of 50 feet above the #High Line bed# shall not exceed 5,000 square feet.

The aggregate gross area of any portion of a #building or other structure# located west of the #High Line# and wholly or partially above the finished grade to a height of 50 feet above the #High Line bed# shall not exceed 700 square feet, and the maximum aggregate horizontal dimension of such portions, individually measured in their longest dimension, shall not exceed 30 feet.

The gross area of any #story# within that portion of a tower located above a height of 50 feet above the #High Line bed# shall not exceed 12,000 square feet.

(b) **Maximum length and height**

At or below a height of 50 feet above the #High Line bed#, if a #building or other structure# is #developed# with portions on both sides of the #High Line#, the minimum horizontal dimension, measured in any direction between such portions shall be 60 feet.

For that portion of a tower located above a height of 50 feet above the #High Line bed#, the maximum horizontal dimension, measured in any direction, shall not exceed 145 feet. However, if the angle of the tower's maximum horizontal dimension is aligned within 15 degrees of a 45 degree line constructed from either the southwest or northeast corner of the Site 5 rectangle in plan, as shown on Map 6 (Subdistrict F Site Plan), then such maximum horizontal dimension measured in this direction may be increased to 160 feet, provided that the maximum dimension measured perpendicular to such increased dimension does not exceed a length of 120 feet. Furthermore, the maximum horizontal dimension for that portion of a tower which spans over the #High Line#, measured in any direction, shall not exceed 120 feet.

The maximum height of a tower on Site 5 shall be 350 feet.

**93-568 Site 6**

In addition to the applicable requirements set forth in Section 93-562 (Street wall regulations for certain streets), the provisions of this Section 93-568 shall apply to #buildings# on Site 6.

(a) **Height and setback regulations**

(1) **Street wall facing West 30th Street, beneath the #High Line#.**  
The provisions of this paragraph (a) shall apply to #street walls# on Site 6 beneath the #High Line# that face West 30th Street, Eleventh Avenue and the Southwest Open Space.

All such #street walls# shall extend along the entire #street# frontage of the site, except that along West 30th Street, the #street wall# shall be no closer to the northerly #street line# of West 30th Street than the northerly edge of the southern row of structural columns of the #High Line#, and along the Southwest Open Space and Eleventh Avenue, the #street wall# shall extend to a point five feet north of the #High Line#. Ground floor recesses up to three feet deep shall be permitted for access to #building# entrances.

All such #street walls# shall rise without

setback to a maximum height of the underside of the #High Line bed#.

(2) **Building base**

(i) **Facing Eleventh Avenue and the West 31st Street Extension, north of the #High Line#**

The provisions of this subparagraph (a)(2)(i) shall apply north of the #High Line# to #street walls# facing Eleventh Avenue, the West 31st Street Extension, portions of #street walls# facing the #High Line# within 60 feet of Eleventh Avenue, and portions of #street walls# facing the Southwest Open Space within 60 feet of the West 31st Street Extension. Such #street walls# shall rise without setback to a minimum height of 60 feet and a maximum height of 90 feet. Above a height of 90 feet, all portions of a tower, or portions of a transition height located beneath a tower facing Eleventh Avenue, the #High Line# and the West 31st Street Extension shall be set back from the #street wall# of the #building# at least 15 feet, except such set back distance may include the depth of any permitted recesses. Portions of #street walls# along the Southwest Open Space within 60 feet of the West 31st Street Extension need not set back after the maximum base height to allow portions of towers, or portions of a transition height located beneath a tower that comply with the provisions of subparagraph (4) and subparagraph (3), respectively, of this paragraph (a) to rise without setback. These building base provisions may apply along the #High Line# beyond 60 feet of Eleventh Avenue, up to a maximum distance of 100 feet from Eleventh Avenue.

(ii) **Facing West 30th Street, north of the #High Line#.**

The provisions of this subparagraph (a)(2)(ii) shall apply to #street walls# above the #High Line bed#, facing the #High Line# beyond 60 feet of Eleventh Avenue, and to those portions of #street walls# facing the Southwest Open Space that are within 60 feet of the #High Line#. Such #street walls# shall rise without setback to a minimum height of 50 feet as measured above the level of the #High Line bed#, and a maximum height of 60 feet as measured above the level of the #High Line bed#. Above a height of 60 feet, all portions of a tower, or portions of a transition height located beneath a tower facing the #High Line# shall be set back from the #street wall# of the #building# at least 15 feet, except such set back distance may include the depth of any permitted recesses. Portions of #street walls# along the Southwest Open Space within 60 feet of the #High Line# need not setback after the maximum base height to allow portions of a tower, or portions of a transition height located beneath a tower that comply with the provisions of subparagraph (4) and subparagraph (3), respectively, of this paragraph (a) to rise without setback.

All portions of a #building# that exceed the maximum base height of 90 feet or shall comply with the tower provisions of subparagraph (4) of this paragraph (a), with the exception of a #building# which provides a transition height in accordance with the provisions of subparagraph (3) of this paragraph (a).

(3) **Transition height**

If the outermost walls of all #stories# of any tower provided in accordance with the tower provisions of subparagraph (4) of this paragraph (a) are individually inscribed within a rectangle where the east-west dimension does not exceed a length of 110 feet, a transition height may be provided above the #building# base in accordance with the provisions of this subparagraph (3).

Above the maximum base height a #street wall# may rise to a maximum transition height equal to two-thirds the height of the #street wall# of the #building# base facing the West 31st Street Extension. Such a transition height shall not exceed

a maximum height of 150 feet as measured above the West 31st Street Extension #street line#.

All portions of a transition height shall be set back 30 feet from the #street wall# of the #building# base along the West 31<sup>st</sup> Street Extension and the #High Line#, except that where towers are provided directly above a portion of the transition height, such a portion of transition height located directly below a tower shall provide setbacks in accordance with the #building# base provisions of subparagraph (2) of this paragraph (a).

All portions of a #building# that exceed the maximum transition height shall comply with the tower provisions of subparagraph (4) of this paragraph (a).

(4) Towers

All #stories# of a #development# or #enlargement# located partially or wholly above a height of 90 feet, or 150 feet if a transition height is provided in accordance with the provisions of subparagraph (3) of this paragraph (a), shall be considered a 'tower' and shall comply with the provisions of this subparagraph (4).

(i) Maximum floor plate

If more than one tower is provided on Site 6, the aggregate gross area of any such tower #stories#, measured at any height, shall not exceed 25,000 square feet.

(ii) Maximum length and height

The outermost walls of all #stories# of a tower, when viewed from above, shall be inscribed within a rectangle where the east-west dimension shall not exceed a length of 160 feet and the north-south dimension shall not exceed a length of 110 feet. Where more than one tower is located on Site 6, each tower shall comply independently with such maximum dimensions.

The #aggregate width of street walls# of all #stories# of a tower facing the West 31st Street Extension or the #High Line# shall not exceed 220 feet within 40 feet of the #street wall# of the #building# base.

If more than one tower is provided on Site 6, such towers shall either be equal in height, or the easternmost tower shall have a height greater than the height of the westernmost tower.

All towers that exceed a height of 350 feet shall provide articulation in accordance with Section 93-569 (Tower top articulation).

(b) Certification to expand Site 6

The area of Site 6, as shown on Map 6 (Subdistrict F Site Plan), may be extended westward by up to 40 feet in order to accommodate a public #school# upon certification of the Chairperson of the City Planning Commission that:

- (1) The Chairperson of the City Planning Commission is in receipt of a letter from the School Construction Authority that describes the need for the additional area;
- (2) The Site and Landscape Plans for the Southwest Open Space have been approved by the Chairperson of the City Planning Commission, pursuant to Section 93-78 (Site and Landscape Plans for Public Access Areas in Subdistrict F);
- (3) No portion of a tower located on Site 6 extends beyond 395 feet west of the Eleventh Avenue #street line#; and
- (4) Any portion of a #building# located beyond 395 feet from the Eleventh Avenue #street line# affects southwesterly view corridors from the Central Open Space towards the Hudson River to the minimum extent necessary to accommodate a public #school#.

**93-569  
Tower top articulation**

All towers that exceed a height of 350 feet shall provide articulation in accordance with this Section.

For the purposes of this Section, a minimum of the uppermost 15 percent of the height of a #building or other structure#, including all rooftop mechanical structures and their required enclosures pursuant to the regulations of paragraph (b) of Section 93-4 1 (Rooftop Regulations), shall henceforth be referred to as the 'Tower Top Zone'. However, chimneys, antennae or decorative spires shall not be considered part of the Tower Top Zone, provided no such structures contain #floor area#.

The height of such #building or other structure# shall be measured from the highest level of the public sidewalk or finished grade located nearest such #building or other structure#.

The Tower Top Zone shall contain an 'Upper Zone' and a

'Lower Zone'. The Lower Zone shall be a minimum of 50 percent of the height of the Tower Top Zone and shall contain tower #stories#. The Upper Zone shall contain the highest tower #story# where #floor area# occupies more than 75 percent of the gross area of such #story#, and any enclosed rooftop mechanical equipment.

For the purposes of this Section 93-569, each tower of a #building or other structure# shall be comprised of four separate tower top elevation views which shall be used to measure compliance with the regulations of this Section. Each elevation view shall have an angle of 90 degrees from another such view.

Each tower top shall provide the following forms of articulation: (a)

Change in the #building or other structure# profile

(1) Constructing the profile change boundary

To comply with the provisions of this subparagraph (a)(1), a rectilinear boundary within the Tower Top Zone shall be created in each elevation view to determine the required amount of profile change. In order to construct such boundary, two datum lines shall first be drawn in each elevation view. Such datum lines shall begin at the average outermost edges of those portions of tower floor plates above a height of 350 feet containing #floor area# below the Tower Top Zone, and shall extend upward for the entirety of the height of the #building or other structure#. The rectilinear profile change boundary shall include the portion of these two datum lines within the Tower Top Zone, as well as their intersection with two datum lines indicating the uppermost elevation and the lowermost elevation of the Tower Top Zone. In addition, a datum line shall indicate the boundary between the Upper and Lower Zone, creating a boundary for both the Upper Zone and Lower Zone.

(2) Required profile change

A minimum of 10 percent of the area of the profile change boundary within the Lower Zone shall remain open to the sky in each required elevation view. Such profile change shall begin upward at the lowermost datum line of the Tower Top Zone. In addition, a minimum of 20 percent of the area of the profile change boundary within the Upper Zone shall remain open to the sky in each required elevation view.

However, for portions of a #building or other structure# providing enclosed rooftop mechanical equipment within the Upper Zone, the width (as viewed in elevation) of the lowermost portion of enclosed rooftop mechanical space at that point in elevation which coincides with the uppermost portion of the highest tower #story# shall in no event be reduced beyond 50 percent of the width of such highest tower #story#. Upwards of such a point in elevation, no restriction on maximum width reduction for enclosed rooftops mechanical spaces shall apply.

(b) Change in the #building or other structure lot coverage#

For portions of a #building or other structure# within the Lower Zone, the average #lot coverage# for all tower #stories# within such zone shall not exceed 80 percent of the #lot coverage# of the tower #story# with the largest #lot coverage# below the Tower Top Zone and above a height of 350 feet.

(c) Material continuity

A minimum of ten percent of the surface area of the exterior portion of the facade of the #building or other structure# within the Tower Top Zone, as viewed in elevation, shall be composed of a single material. Such material shall be continuously visible (in each elevation view) from the lowermost datum line of the Tower Top Zone to the uppermost datum line of the Tower Top Zone. However, within each #story# of the Lower Zone, a break in the vertical continuity of the material shall be permitted, provided that the vertical break does not exceed twelve inches.

**93-57  
Special Permit for Modification of Height and Setback Regulations**

Within the #Special Hudson Yards District#, except within C1-7A Districts or C2-5 Districts mapped within R8A Districts, for #developments# or #enlargements# on #zoning lots# with at least 20,000 square feet of #lot area# or #developments# or #enlargements# on any size #zoning lot# that occupy the entire #block# front along a #wide street#, the City Planning Commission may modify the regulations set forth in Sections 93-40 (HEIGHT AND SETBACK REGULATIONS), inclusive, and 93-50 (SPECIAL HEIGHT AND SETBACK REGULATIONS IN SUBDISTRICTS A THROUGH E), inclusive, provided the Commission finds that:

\*\*\*

**93-60  
MANDATORY IMPROVEMENTS**

**93-61  
Sidewalk Widening**

Map 4 (Mandatory Sidewalk Widening) in Appendix A of this Chapter specifies locations of mandatory sidewalk widenings. The depth of such sidewalk widenings shall be as indicated on Map 4 in Appendix A and shall be measured perpendicular to the #street line#. All sidewalk widenings shall be improved as sidewalks to Department of Transportation standards, at the same level as the adjoining public sidewalks, and shall be accessible to the public at all times.

\*\*\*

**93-70  
PUBLIC ACCESS REQUIREMENTS FOR SPECIAL SITES**

\*\*\*

**93-71  
Public Access Areas in the Eastern Rail Yards Subarea A1**

\*\*\*

(b) Outdoor plaza

\*\*\*

Building walls fronting upon the western boundary of the outdoor plaza shall extend along at least 70 percent of the length of the southerly prolongation of the western sidewalk widening line of Hudson Boulevard West and shall rise to a minimum height of 90 feet and a maximum height of 120 feet. Above a height of 120 feet, a setback at least 20 feet in depth is required from such prolongation line. However, such building wall may rise without setback at such prolongation line, provided the aggregate width of such building wall does not exceed 50 percent of the width of such line and provided all other portions of the #building# that exceed a height of 120 feet are set back at least 20 feet from such prolongation line at a height not lower than 90 feet.

The retail and glazing requirements of Section 93-14 (~~Retail Continuity Along Designated Streets~~ Ground Floor Level Requirements) shall apply to at least 70 percent of the length of all building walls facing each side of the outdoor plaza, except that such retail requirements shall not apply to any #building# containing only #uses# in Use Group 3 or 4 located west of the southerly prolongation of the eastern sidewalk widening line of Hudson Boulevard East and within 220 feet of West 30th Street.

**93-75  
Publicly Accessible Open Spaces in Subdistrict F**

Public access areas in Subdistrict F shall be comprised of publicly accessible open spaces, private streets and pedestrian ways.

Publicly accessible open spaces are listed in this Section 93-75, inclusive. Such publicly accessible open spaces shall be comprised of the Western Open Space, the Central Open Space, the Southwest Open Space, the Northeast Plaza, the Midblock Connection, and the #High Line# as described within this Section 93-75, inclusive. Map 7 (Subdistrict F Public Access Area Plan) in Appendix A of this Chapter identifies the location of publicly accessible open spaces.

General requirements for each publicly accessible open space are set forth within this Section. Design requirements for each publicly accessible open space are set forth in Section 93-77 (Design Criteria for Public Access Areas in Subdistrict F). The phasing and approval process for each publicly accessible open space is set forth in Section 93-78 (Site and Landscape Plans for Public Access Areas in Subdistrict F).

All publicly accessible open spaces listed in this section shall be accessible to the public from the hours of 6:00 am to 1:00 am with the exception of the #High Line#, and the Northeast Plaza. The Northeast Plaza shall provide hours of access pursuant to Section 37-727 (Hours of access).

**93-751  
General requirements for the Western Open Space**

A publicly accessible open space, (henceforth referred to as the 'Western Open Space'), shall be provided in Subdistrict F. Such a space shall be open to the sky, except that amenities that are provided in accordance with this Section 93-75, and Section 93-77 (Design Criteria for Public Access Areas in Subdistrict F) shall be permitted to cover a portion of the Western Open Space.

(a) General purpose

The Western Open Space is intended to serve the following purposes:

- (1) To provide a major open space that joins the northern portion of the #High Line# open space network on its west to the open space networks leading to the Hudson Park and Boulevard on its east;
- (2) To provide a large open lawn area overlooking the Hudson River for public use and enjoyment; and
- (3) To provide transition areas that offer shade, supplemental space between the open lawn and surrounding buildings, and connections between surrounding publicly accessible open spaces.

(b) Location and minimum dimensions

The Western Open Space shall be located east of the #High Line#, and encompass the area between Sites 1 and 5 as shown on Map 7 (Subdistrict F Public Access Area Plan). The Western Open Space shall have a minimum easterly boundary of 225 feet as measured from the easterly #street line# of Twelfth Avenue.

(c) Core elements

The Western Open Space shall provide the following core elements:

(1) Lawn area

An accessible lawn area shall be provided with a minimum area of one acre. Any lawn area located within 40 feet of a #building# wall on Sites 1 or 5 shall not contribute towards this one acre requirement. The required lawn area shall be comprised of the following amenities:

- (i) A continuous lawn area shall be provided over a minimum of 75 percent of the required one acre. Such area shall have a maximum slope of three degrees and unobstructed visual access toward the Hudson River.

- (ii) A transitional lawn area may be



provided for a maximum of 25 percent of the required one acre of lawn area. Such area need not be continuous, and shall have a maximum slope of 15 degrees. Trees and other plantings shall be permitted in such area.

(2) #High Line# connection

Access to the #High Line# shall be provided along a minimum of 75 feet and a maximum of 150 feet of #High Line# frontage length. Such frontage need not be continuous, however, in order to qualify as unobstructed access that contributes to the minimum 75 foot requirement set forth in this subparagraph (c)(2), a minimum frontage width of five feet is required. Such access need not be opened to the public until the #High Line# is reconstructed as public open space in accordance with the provisions of Section 93-756 (General requirements for the High Line).

(3) Supplemental area

Any space provided in the Western Open Space which does not meet the criteria for lawn area set forth in subparagraph (c)(1) of this Section or the criteria for the #High Line# connection set forth in subparagraph (c)(2) of this Section shall be designated as supplemental area and shall comply with the requirements set forth in this subparagraph (c)(3).

A minimum of 50 percent of the supplemental area shall be landscaped with soft ground cover, and the remaining 50 percent may be paved. At least one tree shall be provided for every 2,000 square feet of supplemental area. Such trees may be distributed anywhere within the supplemental area.

A minimum of two unimpeded paved pedestrian accesses, each with a minimum width of 12 feet, shall be provided in the supplemental area. One such pedestrian access shall link the West 32nd Street Extension's alley to the #High Line#, and the second such pedestrian access shall link the West 31st Street Extension to the #High Line#.

A minimum of one linear foot of seating shall be provided for every 75 square feet of supplemental area. At least 50 percent of such required seating shall provide seatbacks. Such seating may be distributed anywhere within the supplemental area.

Permanent structures such as food or information kiosks, pavilions or public restrooms, may be placed within the supplemental area provided the height of such structures does not exceed 20 feet. The maximum #lot coverage# that all such permanent structures may occupy shall be 400 square feet, and shall be exempt from the definition of #floor area#.

(d) Transparency

For portions of #buildings# on Site 1 and Site 5 fronting upon the Western Open Space, a minimum of 50 percent of the surface area of the ground floor #street wall# fronting upon the open space shall be treated with clear, un-tinted transparent material.

(e) Permitted encroachments from private streets and pedestrian ways

The Connector and the terminus of the West 32nd Street Extension shall be permitted to encroach upon the supplemental area of the Western Open Space, provided that the Site and Landscape Plans incorporating the private street or pedestrian way are approved in conjunction with the Western Open Space pursuant to Section 93-7 8 (Site and Landscape Plans for Public Access Areas in Subdistrict F).

**93-752**  
**General requirements for the Central Open Space**

A publicly accessible open space, (henceforth referred to as the 'Central Open Space'), shall be provided in Subdistrict F. Such a space shall be open to the sky, except that portions of a #building# on Site 3 and amenities that are provided in accordance with this Section 93-75, and Section 93-77 (Design Criteria for Public Access Areas in Subdistrict F), shall be permitted to cover a portion of the Central Open Space.

(a) General purpose

The Central Open Space is intended to serve the following purposes:

- (1) To serve as a neighborhood open space;
- (2) To provide amenities for area residents, workers, and the general public; and
- (3) To provide areas that offer varied programs, supplemental spaces between amenities and surrounding #buildings# and connections between surrounding publicly accessible open spaces.

(b) Location and dimensions

The Central Open Space shall be located within the

area bounded by the West 32nd Street Extension, the West 31st Street Extension, the Connector and Eleventh Avenue, and shall also be comprised of any portion of Sites 3 and 4 which are not covered by #buildings# at the ground level as shown on Map 7 (Subdistrict F Public Access Area Plan).

The Central Open Space shall have a minimum dimension in the north-south direction as measured from the southerly #street line# of the West 32nd Street Extension to the northerly #street line# of the West 31st Street Extension of 175 feet. In addition, the minimum dimension of the Central Open Space in the north-south direction between the northern boundary of Site 3 and the southerly #street line# of the West 32nd Street Extension shall be 55 feet.

The Central Open Space shall have a minimum dimension in the east-west direction as measured from the easterly #street line# of the Connector to the westerly #street line# of Eleventh Avenue of 545 feet. In addition, the minimum dimension of the open space in the east-west direction between the eastern boundary of Site 3 and the western boundary of Site 4 shall be 265 feet.

Within 350 feet of the Eleventh Avenue #street line#, the maximum height of the finished grade of the Central Open Space shall be 45 feet above the Manhattan Datum, which is 2.75 feet above Sea Level. Beyond 350 feet of Eleventh Avenue, the maximum height of the finished grade shall be 47 feet above the Manhattan Datum.

(c) Core elements

The Central Open Space shall provide the following core elements:

(1) Lawn area

An accessible lawn area shall be provided with a minimum aggregate area of 10,000 square feet and a maximum slope of three degrees. Such area need not be continuous. Any lawn area located within 12 feet of a #building# wall on Sites 3 or 4 shall not contribute towards such minimum gross area.

(2) Playground

A playground shall be provided with a minimum area of 10,000 square feet.

(3) Supplemental area

Any space in the Central Open Space other than the required lawn area set forth in subparagraph (c)(1) of this Section or the required playground space set forth in subparagraph (c)(2) of this Section, shall be designated as supplemental area and shall comply with the requirements set forth in this Section.

A minimum of 50 percent of the supplemental area shall be landscaped with soft ground cover, and the remaining 50 percent may be paved. At least one tree shall be provided for every 1,500 square feet of the supplemental area. Such trees may be distributed anywhere within the supplemental area.

A minimum of two unimpeded paved pedestrian accesses, each with a minimum width of 12 feet, shall be provided in the supplemental area. Such pedestrian access shall link the West 31st and West 32nd Street Extensions and be no closer than 150 feet to one another at any point.

A minimum of one linear foot of seating shall be provided for every 75 square feet of supplemental area. At least 50 percent of such required seating shall provide seatbacks. Such seating may be distributed anywhere within the supplemental area.

Within 15 feet of a required sidewalk or pedestrian access, the slope of the supplemental area shall not exceed 7.5 degrees, or a maximum height of two feet. Beyond 15 feet of a required sidewalk or pedestrian access, the slope of the supplemental area shall not exceed 15 degrees.

(d) Permanent structures

Permanent structures, such as food or information kiosks, pavilions or public restrooms may be placed within the Central Open Space, provided the height of such structures does not exceed 20 feet. The maximum #lot coverage# that all such permanent structures may occupy shall be 400 square feet and shall be exempt from the definition of #floor area#.

(e) Transparency

For portions of #buildings# in Site 4 fronting upon the Central Open Space, a minimum of 50 percent of the surface area of the ground floor #street wall# fronting upon the open space shall be treated with clear, un-tinted transparent material.

(f) Permitted encroachments from private streets and pedestrian ways

The Connector and the terminus of the West 31st Street Extension shall be permitted to encroach upon the supplemental area of the Central Open Space, provided that the Site and Landscape Plans incorporating the private street or pedestrian way are approved in conjunction with the Central Open

Space pursuant to Section 93-78 (Site and Landscape Plans for Public Access Areas in Subdistrict F).

**93-753**  
**General requirements for the Southwest Open Space**

A publicly accessible open space, (henceforth referred to as the 'Southwest Open Space'), shall be provided in Subdistrict F. Such accessible open space shall be open to the sky, except that portions of a #building or other structure# on Site 5, the #High Line# and amenities that are provided in accordance with this Section 93-75, and Section 93-77 (Design Criteria for Public Access Areas in Subdistrict F) shall be permitted to cover a portion of the Southwest Open Space.

(a) General purpose

The Southwest Open Space is intended to serve the following purposes:

- (1) To serve as an inviting pedestrian gateway to the Western Rail Yard from open space networks along the Hudson River;
- (2) To provide pedestrian amenities and connections between surrounding public spaces both on and adjacent to the Western Rail Yard; and
- (3) To offer a unique open space experience for pedestrians through the negotiation of the area's grade changes.

(b) Location and minimum dimensions

The Southwest Open Space shall be located within the area bounded by Twelfth Avenue, the Western Open Space, the West 31st Street Extension, Site 6, and West 30th Street, and shall also be comprised of any portion of Site 5 which is not covered by a #building or other structure# at the ground level as shown on Map 7 (Subdistrict F Public Access Area Plan).

The Southwest Open Space shall have a minimum dimension in the east-west direction as measured from the easterly #street line# of Twelfth Avenue to the western boundary of Site 6 of 400 feet. However, if the length of Site 6 is extended to accommodate a public #school# in accordance with the provisions of paragraph (b) of Section 93-568 (Site 6), the minimum dimension of the Southwest Open Space shall be 360 feet.

The Southwest Open Space shall have a minimum dimension in the north-south direction as measured from the northerly #street line# of West 30th Street to the southern boundary of the Western Open Space of 180 feet and a maximum dimension of 200 feet.

(c) Core elements

The Southwest Open Space shall have the following core elements. For the purpose of determining the amount of an amenity to provide in relation to the area of the Southwest Open Space in this paragraph (c), the area of the Southwest Open Space shall exclude the area occupied by a #building or other structure# on Site 5 and the #High Line#.

A minimum of 50 percent of the area of the Southwest Open Space shall be landscaped with soft ground cover, and the remaining 50 percent of the Southwest Open Space may be paved. At least one tree shall be provided for every 1,500 square feet of Southwest Open Space.

An unimpeded paved pedestrian access with a minimum width of 12 feet shall link either Twelfth Avenue or West 30th Street and the West 31st Street Extension. If such pedestrian access contains 'switchbacks' comprised of a series of ascending pedestrian ways, the minimum distance between midpoints of each way, as measured in plan from the northerly edge of one way to the southerly edge of the next ascending way shall be 15 feet.

A second unimpeded paved pedestrian access with a minimum width of 12 feet shall link either Twelfth Avenue or West 30th Street and the #High Line bed# or with an elevator located adjacent to the #High Line bed#. Such access need not be opened to the public until the #High Line# is reconstructed as public open space in accordance with the provisions of Section 93-756.

A minimum of one linear foot of seating shall be provided for every 75 square feet of soft ground cover provided within the Southwest Open Space. At least 50 percent of such required seating shall provide seatbacks.

Permanent structures, such as food or information kiosks, pavilions or public restrooms shall be permitted within the Southwest Open Space provided the height of such structures does not exceed 20 feet. The maximum area #lot coverage# that all such permanent structures may occupy shall be 1,000 square feet, provided that such structures are located entirely west of the #High Line#. Such permanent structures shall be exempt from the definition of #floor area#.

(d) Permitted encroachments from private streets

The terminus of the West 31st Street Extension shall be permitted to encroach upon the Southwestern Open Space, provided that the Site and Landscape Plans for the West 31<sup>st</sup> Street Extension are approved in conjunction with the Southwestern Open Space pursuant to Section 93-78 (Site and Landscape Plans for Public Access Areas in Subdistrict F).

**93-754****General requirements for the Northeast Plaza**

A publicly accessible open space, (henceforth referred to as the 'Northeast Plaza'), shall be provided at the intersection of West 33rd Street and Eleventh Avenue, as shown on Map 7 (Subdistrict F Public Access Area Plan). The area of such space shall be at least 2,600 square feet, and shall have a minimum #street# frontage of 40 feet along each #street#. The Northeast Plaza shall be #developed# in accordance with the standards of a #public plaza# as set forth in Section 37-70 (PUBLIC PLAZAS), exclusive of the area dimensions set forth in Section 37-71 12.

**93-755****General requirements for the Midblock Connection**

A pedestrian way (henceforth referred to as the 'Midblock Connection'), shall be provided between West 33rd Street and the West 32nd Street Extension, (as shown on Map 7 (Subdistrict F Public Access Area Plan).

(a) **General purpose**

The Midblock Connection is intended to serve the following purposes:

- (1) To provide pedestrian access between West 33rd Street and the Western Rail Yard Subdistrict F; and
- (2) To provide amenities similar to a through block public plaza.

(b) **Location and dimensions**

The entirety of the Midblock Connection shall be located between 335 feet and 455 feet west of the westerly Eleventh Avenue #street line#.

The minimum width of the Midblock Connection, measured in the east-west direction, shall be 60 feet.

(c) **Core elements**

The Midblock Connection shall provide the following core elements:

- (1) A minimum of one unimpeded pedestrian access, with a minimum width of 12 feet, shall be provided to connect the West 32nd Street Extension with West 33rd Street;
- (2) A minimum of one linear foot of seating shall be provided for every 75 square feet of the Midblock Connection. A minimum of 50 percent of the required seating shall provide seatbacks; and
- (3) A minimum of 20 percent of the gross area of the Midblock Connection shall be landscaped with soft ground cover, and shall provide a minimum of one tree per every 1,500 square feet.

**93-756****General requirements for the High Line**

For the portion of the #High Line# which is located within the boundary of Subdistrict F, the following provisions shall apply.

(a) **General purpose**

The #High Line# is intended to serve the following purposes:

- (1) To serve as a continuation of the #High Line# public open space to the east and to the south of West 30th Street;
- (2) To offer a pedestrian and passive open space experience similar to the #High Line# open space south of West 30th Street, through planting, materials and amenities, while taking into account the nature and character of the Western Rail Yard Subdistrict F; and
- (3) To allow for connections to other public areas on the Western Rail Yard Subdistrict F.

(b) **Permitted #uses#**

Any permitted change of #use# for the #High Line# shall be made pursuant to the provisions of Section 93-10 (USE REGULATIONS).

(c) **Core Elements**

The #High Line# open space shall provide amenities including, but not limited to, planting, seating, and lighting designed so as to complement and be integrated with portions of the #High Line# south of West 30th Street in a manner that provides both visual and pedestrian continuity along the #High Line# open space network. The #High Line# open space shall not be subject to the design criteria for public access areas in Subdistrict F set forth in Section 93-77 (Design Criteria for Public Access Areas in Subdistrict F).

The Site and Landscape Plans for the High Line approved pursuant to Section 93-78 (Site and Landscape Plans for Public Access Areas in Subdistrict F) shall make provision for access points to and from the High Line Open Space, including the public access provided in the Southwest Open Space pursuant to Section 93-753 (General requirements for the Southwest Open Space) and, subject to agreement, shall include support facilities necessary for the operation, maintenance, and public enjoyment of the #High Line# open space located in Subdistrict F, or at

- (d) other locations north of West 30th Street. Certification to modify requirements adjacent to the #High Line#

The Chairperson of the City Planning Commission may modify certain regulations on adjacent #development# sites provided that the Chairperson certifies to the Commissioner of Buildings that such a change is necessary in order to provide access to the #High Line# open space, or to accommodate facilities for the #High Line# open space, and that such change is compatible with the character of #developed# portions of the #High Line# south of West 30th Street.

The following regulations may be modified:

- (1) The ground floor level requirements set forth in Section 93-14 (Ground Floor Level Requirements), where applicable;
- (2) The unobstructed five foot separation between the #High Line# and a #street wall# on Sites 1, 5 and 6 required pursuant to paragraph (a) of Section 93-561 (General rules for Subdistrict F) in order to accommodate a pedestrian access way, open to the sky, between the #High Line# and such #building# sites. However, the required five foot #street wall# separation from the edge of the #High Line# shall not be modified;
- (3) The #street wall# requirements for Site 6 set forth in Section 93-562 (Street wall regulations for certain streets), only as necessary to accommodate pedestrian access onto the #High Line#;
- (4) The general requirements for the Western Open Space and the Southwest Open Space set forth in Section 93-75 (Publicly Accessible Open Spaces in Subdistrict F); and
- (5) The general requirements for the 30th Street Corridor set forth in Section 93-76 (Publicly Accessible Private Streets and Pedestrian Ways in Subdistrict F).

Any application for such change shall be included in the application for the Site and Landscape Plans submitted pursuant to the provisions of Section 93-78 (Site and Landscape Plans for Public Access Areas in Subdistrict F) for the #High Line# open space.

**93-76****Publicly Accessible Private Streets and Pedestrian Ways in Subdistrict F**

Public access areas in Subdistrict F shall be comprised of publicly accessible open spaces, private streets and pedestrian ways.

Publicly accessible private streets and pedestrian ways shall be provided in Subdistrict F in addition to the publicly accessible open spaces required in Section 93-75 (Publicly Accessible Open Spaces in Subdistrict F). Such private streets and pedestrian ways shall be comprised of the West 31st and West 32nd Street Extensions, the West 30th Street Corridor and the Connector. Map 7 (Subdistrict F Public Access Area Plan) in Appendix A of this Chapter identifies the location of these publicly accessible private streets and pedestrian ways.

General requirements for each publicly accessible private street and pedestrian way are set forth within this Section. Design requirements for each publicly accessible private street and pedestrian way are set forth in Section 93-77 (Design Criteria for Public Access Areas in Subdistrict F). The phasing and approval process for each publicly accessible private street and pedestrian way are set forth in Section 93-78 (Site and Landscape Plans for Public Access Areas in Subdistrict F).

Publicly accessible private streets and pedestrian ways listed in this section shall be accessible to the public at all times.

**93-761****General requirements for the West 32nd Street Extension**

A private street, (henceforth referred to as the 'West 32nd Street Extension'), shall be provided south of and parallel to West 33rd Street.

(a) **General purpose**

The West 32nd Street Extension is intended to serve the following purposes:

- (1) To serve as the primary publicly accessible pedestrian and vehicular connection to the Western Rail Yard from Eleventh Avenue;
- (2) To provide an experience substantially similar to active public #streets# in other high- density, mixed-use districts;
- (3) To provide a unique urban park-like experience for an active public street by connecting the Western Open Space and the Eastern Rail Yard plaza with a pedestrian alley; and
- (4) To provide a private street with core elements which are substantially similar to the surrounding public #streets#.

(b) **Location and Dimensions**

The West 32nd Street Extension shall have its northerly edge located a minimum of 180 feet and a maximum of 200 feet south of the West 33rd Street #street line#, as shown on Map 7 (Subdistrict F Public Access Area Plan), except that a terminus to the West 32nd Street Extension, located west of the

Connector shall be permitted to expand beyond the maximum dimensions, provided that such a terminus extends to provide a #building# entrance drive along Site 1, and complies with the provisions set forth in paragraph (e) of Section 93-75 1 (General requirements for the Western Open Space).

(c) **Core Elements**

The West 32nd Street Extension shall provide the following core elements:

(1) **Streets and sidewalk requirements**

The West 32nd Street Extension shall be a private street constructed to minimum Department of Transportation and Fire Department standards for public #streets#. Such private street shall consist of a road bed, paved with asphalt, with a minimum width pursuant to the requirements set forth by the Fire Department; a 20 foot minimum sidewalk along its entire northern curb; and a 25 foot minimum sidewalk along its entire southern curb.

(2) **Planting and seating requirements for the southern sidewalk and alley**

Two trees shall be planted for every 20 feet of southern curb length of the West 32nd Street Extension between Eleventh Avenue and the Connector. Fractions equal to or greater than one-half resulting from this calculation shall be considered to be one tree. Such trees shall be planted at approximately equal intervals along the entire curb length of the West 32nd Street Extension.

Along the southern sidewalk trees shall be planted within five feet of the curb and the southern edge of the sidewalk. One row of trees shall be planted within five feet of the curb and a second row of trees shall be planted within five feet of the southern edge of the sidewalk. This double row of tree planting along the southern sidewalk of the West 32nd Street Extension between Eleventh Avenue and the Connector shall henceforth be referred to as the 'alley', as shown on Map 7 (Subdistrict F Public Access Area Plan). No #development# shall be permitted within 15 feet of the southern edge of the alley.

The alley shall provide a minimum of one linear foot of seating for every 75 square feet of the alley. A minimum of 50 percent of the required seating shall provide seatbacks.

(3) **Planting requirements for the northern sidewalk**

One tree shall be planted for every 25 feet of curb length of the West 32nd Street Extension along its northern curb between Eleventh Avenue and the Connector. Fractions equal to or greater than one-half resulting from this calculation shall be considered to be one tree. Such trees shall be planted at approximately equal intervals along the entire curb length of the West 32nd Street Extension, until the Connector. Along the northern sidewalk, trees shall be planted within five feet of the curb.

(4) **Curb cuts**

No curb cuts shall be permitted along the West 32nd Street Extension, except for access to the Connector if required by the Fire Department.

**93-762****General requirements for the West 31st Street Extension**

A private street, (henceforth referred to as the 'West 31st Street Extension'), shall be provided north of and parallel to West 30th Street.

(a) **General purpose**

The West 31st Street Extension is intended to serve the following purposes:

- (1) To serve as a publicly accessible pedestrian and vehicular connection to the Western Rail Yard from Eleventh Avenue;
- (2) To provide an experience substantially similar to active public #streets# in other high- density, mixed-use districts; and
- (3) To provide a private street with core elements which are substantially similar to the surrounding public #streets#.

(b) **Location and Dimensions**

The West 31st Street Extension shall have its southerly edge located a minimum of 180 feet and a maximum of 200 feet north of the West 30th Street #street line#, as shown on Map 7 (Subdistrict F Public Access Area Plan), except that a terminus to the West 31st Street Extension, located west of the Connector, shall be permitted to expand beyond the maximum dimensions, provided that such a terminus extends to provide a #building# entrance drive along Site 5, and complies with the provisions set forth in paragraph (d) of Section 93-753 (General requirements for the Southwest Open Space), and/ or paragraph (f) of Section 93-754 (General requirements for the Northeast Plaza) as applicable.

(c) **Core Elements**

The West 31st Street Extension shall provide the following core elements:

(1) **Street and sidewalk requirements**

The West 31st Street Extension shall be a private street constructed to minimum Department of Transportation and Fire Department standards for public #streets#. Such private street shall consist of a road bed, paved with asphalt, with a minimum width pursuant to requirements set forth by the Fire Department; a 15 foot minimum sidewalk along its entire northern curb; and a 20 foot minimum sidewalk along its entire southern curb.

(2) Planting requirements for sidewalks

One tree shall be planted for every 25 feet of curb length of the West 31st Street Extension between Eleventh Avenue and the Connector. Fractions equal to or greater than one-half resulting from this calculation shall be considered to be one tree. Such trees shall be planted at approximately equal intervals along the entire length of the curb of the private street between Eleventh Avenue and the Connector.

(3) Curb cuts

One curb cut shall be permitted along each side of the West 31st Street Extension. The maximum width of such curb cut shall be 30 feet. A third curb cut accessing the Connector shall be permitted if required by the Fire Department.

**93-763**  
**General requirements for the West 30th Street Corridor**

A pedestrian way (henceforth referred to as the 'West 30th Street Corridor'), shall be provided along the northerly sidewalk of West 30th Street adjacent to the area below the #High Line#.

(a) General purpose

The West 30th Street Corridor is intended to serve the following purposes:

(1) To serve as a transition space between the #High Line# and the West 30th Street sidewalk;

(2) To allow for active frontages with publicly-accessible open areas for establishments below the #High Line#; and

(3) To provide an overall streetscape design that compliments and provides views of the #High Line# along West 30th Street.

(b) Location and Dimensions

The West 30th Street Corridor shall be located in the area bounded by the #High Line#, Eleventh Avenue, West 30th Street, and the eastern edge of the Southwest Open Space, as shown on Map 7 (Subdistrict F Public Access Area Plan).

In the north-south direction, the West 30th Street Corridor shall extend from the #street wall# of #buildings# beneath the #High Line# facing West 30th Street (which shall coincide with the northerly edge of the southern row of structural columns of the #High Line#) to the northerly #street line# of West 30th Street.

(c) Core Elements

The West 30th Street Corridor shall have the following provisions for its core elements:

(1) A pedestrian access area at least 10 feet in width shall be provided along the entire length of the West 30th Street Corridor, linking Eleventh Avenue with the sidewalk adjacent to the Southwest Open Space. Such area shall be located a minimum of five feet beyond the northerly curb line of West 30th Street, and shall be free of obstructions;

(2) Portions between the required pedestrian access area and the #High Line# may be paved or landscaped; and

(3) Street trees shall be planted within five feet of the northern curb of West 30th Street. One tree shall be planted for every 25 feet of curb length. Fractions equal to or greater than one-half resulting from this calculation shall be considered to be one tree. Such trees shall be planted at approximately equal intervals along the entire curb length of the West 30th Street.

**93-764**  
**General requirements for the Connector**

A publicly accessible connection (henceforth referred to as the 'Connector'), shall be provided between the West 32nd Street Extension and the West 31st Street Extension.

(a) General purpose

The Connector is intended to serve the following purposes:

(1) To serve as a connection between the West 32nd Street Extension and the West 31st Street Extension;

(2) To provide a space that compliments the surrounding publicly accessible open spaces; and

(3) To provide an emergency egress connector

pursuant to Fire Department standards.  
(b) Location and Dimensions

The western #street line# of the Connector shall be located a minimum of 225 feet east of the easterly #street line# of Twelfth Avenue, as shown on Map 7 (Subdistrict F Public Access Area Plan).

(c) Core Elements

The Connector shall provide the following core elements:

(1) The Connector shall be constructed to minimum Fire Department standards for an emergency egress connection between the West 32nd Street Extension and the West 31st Street Extension, including, but not limited to, the width and materials of paved area, and permitted obstructions within such area; and

(2) The Connector shall not be located within 15 feet of a #building#.

**93-77**  
**Design Criteria for Public Access Areas in Subdistrict F**

Public access areas in Subdistrict F shall be comprised of publicly accessible open spaces, private streets and pedestrian ways.

(a) Design Criteria

Where publicly accessible open spaces, with the exception of the #High Line#, private streets and pedestrian ways provide elements listed in this Section 93-77 (Design Criteria for Public Access Areas in Subdistrict F), such elements shall comply with the applicable minimum design standards set forth below as a minimum design standard.

(1) Seating

Seating shall meet the minimum and maximum dimensional standards set forth in paragraphs (1-7) of Section 37-741 (Seating), inclusive.

(2) Planting and trees

Where planting areas are provided, they shall meet the planting bed requirements, and irrigation requirements of Section 37-742 (Planting and trees).

Where trees are provided, they shall meet the applicable minimum tree caliper standards, soil requirements, and irrigation standards set forth in Section 37-742 (Planting and trees), except that within the Western Open Space, the Central Open Space, and the Southwest Open Space, the soil requirements for tree planting shall not apply. In lieu thereof, all trees in the Central and Western Open Spaces shall be planted in areas with soil depth of at least five feet. In the Southwest Open Space, all trees shall be planted in continuous planted areas that have a minimum depth of five feet and a minimum area of 500 square feet of soil.

(3) Paving

Paving, exclusive of the required asphalt paving of the West 31st and West 32nd Street Extension roadbeds shall meet the minimum standards set forth in Section 37-718 (Paving).

(4) Steps

Steps shall meet the minimum dimensional standards set forth in Section 37-725 (Steps).

(5) Kiosks and open air cafes

Kiosks or open air cafes shall meet the operational and service requirements listed in paragraphs (a) and (b) of Section 37-73 (Kiosks and Open Air Cafes). Seating provided as part of an open air cafe shall not count towards meeting the seating requirements of a public access area listed in Section 93-75 (Publicly Accessible Open Spaces in Subdistrict F).

(6) Standards of accessibility for persons with disabilities

All publicly accessible open spaces, private streets and pedestrian ways shall be designed pursuant to the standards of accessibility for persons with disabilities set forth in Section 37-728 (Standards of accessibility for persons with disabilities).

(7) Lighting and electrical power

All publicly accessible open spaces, private streets and pedestrian ways shall provide lighting and electrical power pursuant to the standards set forth in Section 37-743 (Lighting and electrical power).

(8) Litter receptacles

All publicly accessible open spaces, private streets and pedestrian ways shall provide litter receptacles pursuant to the standards set forth in Section 37-744 (Litter receptacles).

(9) Bicycle parking

Bicycle racks sufficient to accommodate at

least 25 bicycle parking spaces shall be provided in the Southwest Open Space. Bicycle racks sufficient to accommodate at least 30 bicycle parking spaces shall be provided in the Central Open Space, and bicycle racks sufficient to accommodate at least 33 bicycle parking spaces shall be provided in the Western Open Space. Such racks shall be located adjacent to a paved circulation path within the open space or in public sidewalks adjacent to the open space.

(10) Playgrounds and additional amenities

Where playgrounds and additional amenities are provided in publicly accessible open spaces, such amenities shall be designed pursuant to the standards set forth in Section 37-748 (Additional amenities).

(11) Signs

All open spaces within the publicly accessible open spaces shall provide open space signage pursuant to the standards set forth in Section 37-75 1 (Public space signage systems).

(12) Canopies, awnings and marquees

Where #buildings# front onto publicly accessible open spaces, private streets and pedestrian ways, canopies, awnings and marquees shall be permitted pursuant to the standards set forth in paragraph (c) of Section 37-726 (Permitted obstructions).

(13) Gates and fences

Gates, fences or other barriers shall be permitted at the perimeter of any playgrounds, tot lots, or dog runs provided as part of a publicly accessible open space or pedestrian way. Additional gates, fences or other barriers shall be permitted in the Midblock Connection, the Southwest Open Space and the #High Line# only as approved as part of the Site and Landscape Plans submitted pursuant to Section 93-78 (Site and Landscape Plans for Public Access Areas in Subdistrict F).

Such gates, fences or other barriers shall have a maximum height of 48 inches as measured from the adjoining grade level, and shall be at least 70 percent open. However, where gates, fences or other barriers are mounted on a solid curb, such minimum transparency shall not include the surface area of the curb, provided that the height of such curb does not exceed six inches.

Chain link fencing or barbed or razor wire shall not be permitted.

(14) Public restrooms

At least one public restroom shall be provided to serve either the Central Open Space or the Western Open Space, whichever is #developed# first pursuant to the provisions of Section 93-78 (Site and Landscape Plans for Public Access Areas in Subdistrict F). Such public restroom shall provide separate restroom spaces for each gender, and may be located in either the publicly accessible open space or within the ground floor of any adjacent #building#.

(b) Maintenance

The owner of each of Sites 1 through 6 in Subdistrict F shall be responsible for the maintenance of the all publicly accessible open spaces, private streets and pedestrian ways, including, but not limited to, litter control, management of pigeons and rodents, maintenance of required lighting levels, and the care and replacement of furnishings and vegetation within the portion of the Subdistrict associated with such Site in the phased #development# provided in the Site and Landscape Plans required pursuant to Section 93-78 (Site and Landscape Plans for Public Access Areas in Subdistrict F). Notwithstanding the foregoing, maintenance of the #High Line# shall be governed by such agreements as are entered into with respect thereto.

(c) Interim #uses#

Open #uses# listed in Use Group 4B, with the exception of 'Cemeteries' and 'Golf courses' shall be permitted as interim #uses# within the designated boundary of any public access area described in Sections 93-75 (Publicly Accessible Open Spaces in Subdistrict F) or 93-76 (Publicly Accessible Private Streets and Pedestrian Ways in Subdistrict F) with the exception of the #High Line# open space, or within the designated boundary of any #building# site described in Section 93-56 (Special Height and Setback Regulations for Subdistrict F). Such interim #uses# may be #developed# prior to the approval of the Site and Landscape Plans for the public access area in which it is located, and may continue until such time as #development# commences on such public access area pursuant to the approved Site and Landscape Plans. Any such interim #uses# shall be open to and usable by the public, and may include temporary structures, provided that all associated #floor area# is appurtenant to the interim #use#.

**93-78**  
**Site and Landscape Plans for Public Access Areas in Subdistrict F**

Public access areas in Subdistrict F shall be comprised of publicly accessible open spaces, private streets and pedestrian ways.

All publicly accessible open spaces, or portions thereof listed in Section 93-75 (Publicly Accessible Open Spaces in Subdistrict F), and private streets and pedestrian ways, or portions thereof listed in Section 93-76 (Publicly Accessible Private Streets and Pedestrian Ways in Subdistrict F), shall comply with the following provisions:

- (a) No #building# permit shall be issued for any #development# or #enlargement# within Subdistrict F unless the Chairperson of the City Planning Commission has certified to the Commissioner of Buildings that the Site and Landscape Plans for the Subdistrict F Public Access Area have been approved by the Chairperson pursuant to the provisions of this Section 93-78. Notwithstanding the foregoing, the Chairperson shall allow for the phased #development# of public access areas or portions thereof upon certification to the Commissioner of Buildings that Site and Landscape Plans have been submitted that provide for the completion of public access areas in association with the #development# or #enlargement# of a #building# or #buildings# within each phase.
- (b) An application under this section shall be filed with the Chairperson of the City Planning Commission and such application shall include:
  - (1) A Site Plan indicating the area and dimensions of the public access area or portions thereof and the location of all proposed #buildings# in the phase subject to the application;
  - (2) A Landscape Plan, prepared by a registered landscape architect for the public access area or portions thereof in the phase subject to the application; and
  - (3) A report to the Chairperson demonstrating:
    - (i) That the Site and Landscape Plans have been presented by the applicant to the affected Community Board, City Council Member and Borough President and the Community Board, City Council Member and Borough President have had at least 60 days to review; and
    - (ii) That any comments and recommendations of the affected Community Board, City Council Member and Borough President have been considered by the applicant, as set forth in a written response to such comments or recommendations. Where design modifications have been made in response to such recommendations, the report shall identify how the design has been modified.
- (c) The Chairperson of the City Planning Commission shall approve the Site and Landscape Plans within 45 days following filing provided that the following provisions are met:
  - (1) That the Site and Landscape Plans provide for the improvement of the public access area or portions thereof which, taking into account relevant considerations relating to platform construction and engineering:
    - (i) Are of sufficient size to provide a valuable public amenity and promote site access for the benefit of residents and/or workers in the #buildings# in the phase to which they relate as well as for the general public; and
    - (ii) Are appropriately sited and located in suitable proximity to the #building# locations in the phase to which they relate.
  - (2) That the Site and Landscape Plans are consistent with the general purposes and contain the core elements listed in Section 93-75 (Publicly Accessible Open Spaces in Subdistrict F) and Section 93-76 (Publicly Accessible Private Streets and Pedestrian Ways in Subdistrict F), inclusive;
  - (3) That all elements in the Site and Landscape Plans comply with the design criteria as set forth in Section 93-77 (Design Criteria for Open Spaces in Subdistrict F), or, in the case of the #High Line#, that the elements in the Landscape Plan comply with the criteria set forth in paragraph (c) of Section 93-756 (General requirements for the #High Line#);
  - (4) That the Site and Landscape Plans are consistent and appropriate in relation to any previously approved Landscape Plan for other phases and in relation to conceptual plans for future phases, as applicable;
  - (5) That the level of public amenity provided in the Landscape Plan is equal to or better than the level of public amenity provided in #public plazas developed#

under the standards of Section 37-70 (PUBLIC PLAZAS), or, in the case of the #High Line#, than the level of public amenity provided on #developed# portions of the #High Line# south of West 30<sup>th</sup> Street. All public amenities that are provided in the Landscape Plan shall take into account the nature and character of the Subdistrict F public access areas; and

- (c) That a maintenance plan including any necessary maintenance facilities for the public access area or portions thereof in the phase has been established that will ensure compliance with the provisions of paragraph (b) of Section 93-77 (Design Criteria for Public Access Areas in Subdistrict F).

Approved Site and Landscape Plans shall be set forth in an instrument in a form acceptable to the City, including such provisions as are necessary to ensure compliance with the provisions of this Section. Such instrument shall be filed and duly recorded in the Borough Office of the City Register of the City of New York and indexed against the property. Such filing and recording of the instrument shall be a precondition for the Chairperson's certification to the Department of Buildings under this Section. The recording information shall be included on the certificate of occupancy for any #building#, or portion thereof, on the #zoning lot# issued after the recording date.

- (d) No temporary certificate of occupancy from the Department of Buildings may be issued for any portion of a #development# or #enlargement# within a phase until the Chairperson of the City Planning Commission certifies to the Department of Buildings that the public access area, or portions thereof associated with such phase, is substantially complete and in accordance with the Site and Landscape Plans, and that such public access area, or portions thereof are open to and useable by the public. No permanent certificate of occupancy from the Department of Buildings may be issued for any portion of such #development# or #enlargement# until the Chairperson certifies to the Department of Buildings that the public access areas, or portions thereof are fully complete, and that all requirements of this Section 93-78 have been met in accordance with the Site and Landscape Plans for the public access area, or portions thereof associated with such phase. Notwithstanding the foregoing, in the event that a Temporary Public Access Area Plan is approved pursuant to Section 93-782 (Certification to temporarily modify public access areas for construction staging), no temporary certificate of occupancy from the Department of Buildings may be issued for any portion of a #development# or #enlargement# within the phase until the Chairperson certifies to the Department of Buildings that the public access area, or portions thereof associated with the phase previously improved pursuant to the Temporary Public Access Area Plan has been fully completed in accordance with the Site and Landscape Plans therefor, and that the public access area or portions thereof are open to and useable by the public.
- (e) Where a phase of #development# results in all #building# sites in Subdistrict F, as shown on Map 6 (Subdistrict F Site Plan), having been #developed# in whole or in part pursuant to the provisions of Section 93-56 (Special Height and Setback Regulations in Subdistrict F), the Department of Buildings shall not issue a certificate of occupancy for the last #building# of such phase unless and until the Chairperson certifies to the Commissioner of Buildings that all public access areas within Subdistrict F are substantially complete, and are open to and useable by the public. However, in the event that the Site and Landscape Plans for the #High Line# open space have not been approved pursuant to paragraph (c) of this Section 93-78 at the time such last #building# is eligible for a certificate of occupancy, the Department of Buildings shall issue such certificate of occupancy upon certification of the Chairperson that all public access areas other than the #High Line# open space are substantially complete.

**93-781 Certification to modify general requirements of public access areas for ventilation demands**

The Chairperson of the City Planning Commission may modify the general requirements of the publicly accessible open spaces listed in Section 93-75 (Publicly Accessible Open Spaces in Subdistrict F), and private streets and pedestrian ways listed in Section 93-76 (Publicly Accessible Private Streets and Pedestrian Ways in Subdistrict F) provided that the Chairperson certifies to the Commissioner of Buildings that such a change is necessary to accommodate unforeseen ventilation demands within the Western Rail Yard. In addition to the Site and Landscape Plans required pursuant to Section 93-78 (Site and Landscape Plans for Public Access Areas in Subdistrict F), a Mechanical Plan shall be provided demonstrating the need to modify such general requirements.

**93-782 Certification to temporarily modify public access areas for construction staging**

In the event that the applicant demonstrates to the satisfaction of the Chairperson of the City Planning Commission that a public access area will be required for construction staging or similar activities in a future phase of #development# or #enlargement#, the application for the Site and Landscape Plans may be accompanied by a request for approval of a Temporary Public Access Area Plan for the public access area which may include fewer than all core elements required as part of a phase of #development# or #enlargement# of such public access area pursuant to subparagraph (c)(2) of Section 93-78 (Site and Landscape Plans for Public Access Areas in Subdistrict F), as necessary to accommodate such future construction staging or similar activities. Such Temporary Public Access Area Plan shall be subject to review and approval in the same manner as the Site and Landscape Plans pursuant Section 93-78 (Site and Landscape Plans for Public Access Areas in Subdistrict F), and if approved pursuant thereto, shall be implemented and remain in effect only for the period necessary to accommodate the need for use of the public access area for construction staging or similar activities in a future phase of #development# or #enlargement#. Following the expiration of such period, the Site and Landscape Plans including all core elements for such public access area shall be implemented.

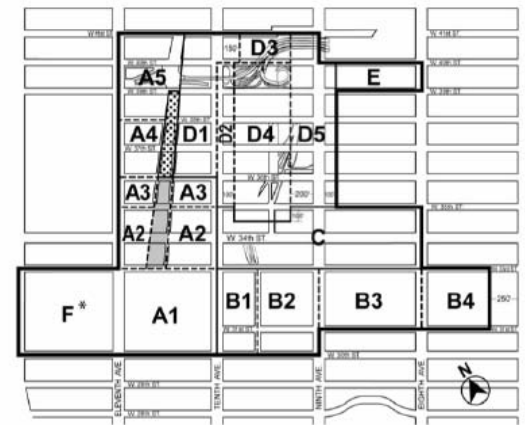
**93-80 OFF-STREET PARKING REGULATIONS**

In Subdistricts A-E, the regulations governing permitted and required #accessory# off-street parking spaces of Article I, Chapter 3 (Comprehensive Off-Street Parking Regulations in Community Districts 1, 2, 3, 4, 5, 6, 7 and 8 in the Borough of Manhattan and a Portion of Community Districts 1 and 2 in the Borough of Queens) and Article II, Chapter 5; Article III, Chapter 6; and Article IV, Chapter 4 (Accessory Off-Street Parking and Loading Regulations) shall not apply except as set forth in this Section. In lieu thereof, the provisions of this Section, inclusive, shall apply.

In Subdistrict F, the regulations of Article I, Chapter 3 shall apply.

\*\*\*

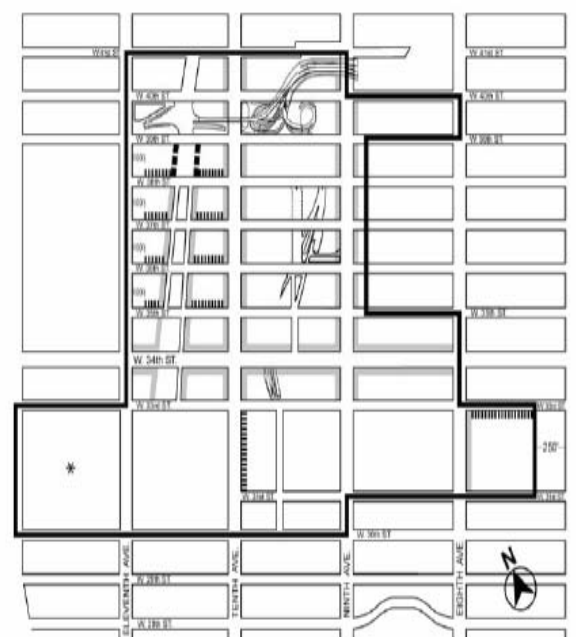
Map 1 Soocial Hudson Yards District, Subdistricts and Subareas



- Special Hudson Yards District
- Subdistricts
- Subareas within subdistricts
- Phase 1 Hudson Boulevard and Park
- Phase 2 Hudson Boulevard and Park
- Large-Scale Plan Subdistrict A**
  - Eastern Rail Yards Subarea A1
  - Four Corners Subarea A2
  - Subareas A3 through A5
- Farley Corridor Subdistrict B**
  - Western Blocks Subarea B1
  - Central Blocks Subarea B2
  - Farley Post Office Subarea B3
  - Pennsylvania Station Subarea B4
- 34th Street Corridor Subdistrict C**
- Hell's Kitchen Subdistrict D**
  - Subareas D1 through D5
- South of Port Authority Subdistrict E**
- Western Rail Yard Subdistrict F**

\*For Site locations and permitted dimensions within Subdistrict F See Map 6

Map 2 Mandatory Ground Floor Retail




- Special Hudson Yards District
- 100% Retail and Glazing Requirement
- ▨ 50% Retail and Glazing Requirement
- Glazing Requirement Only

\*For Mandatory Ground Floor requirements of Subdistrict F See Map 8



Map 3 Mandatory Street Wall Requirements

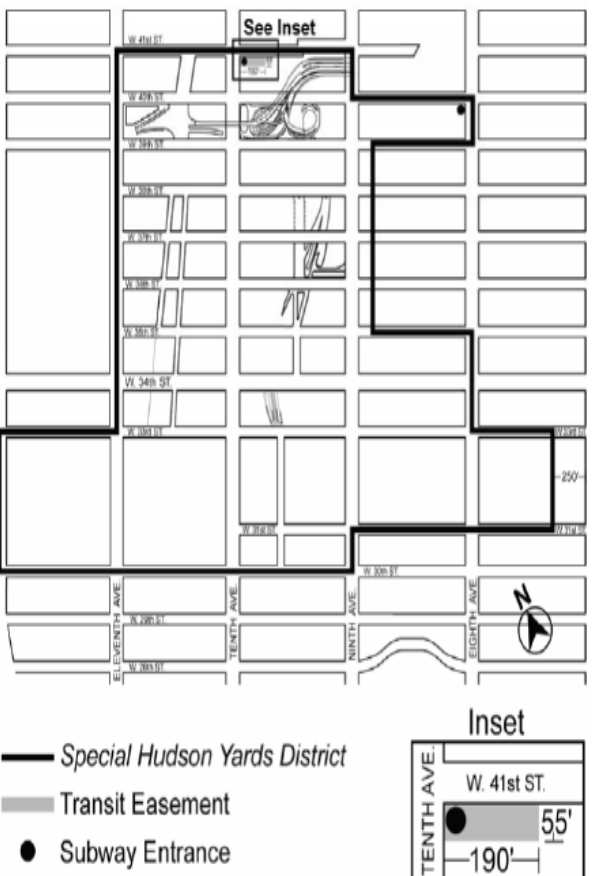


\*For Street Wall requirements of Subdistrict F See Map 9

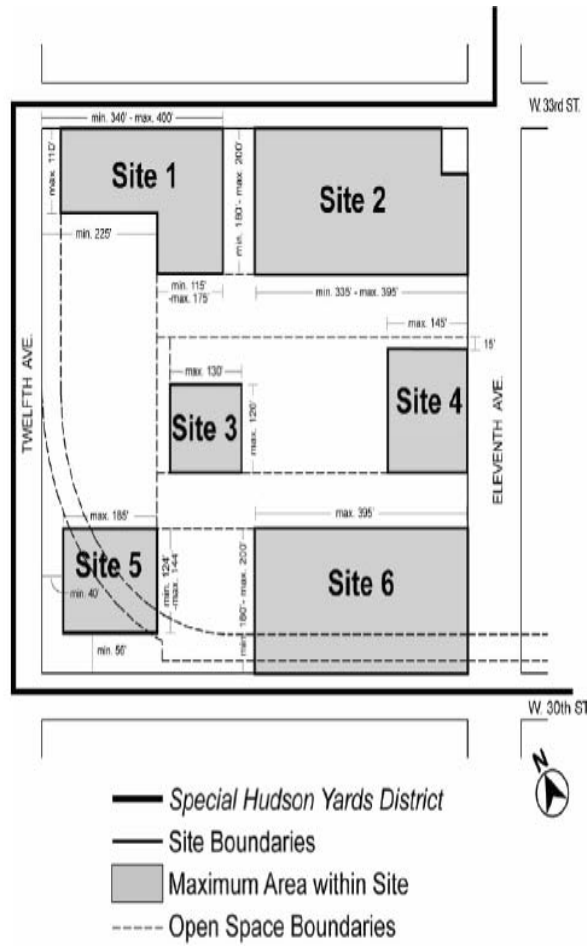
Map 4 Mandatory Sidewalk Widening



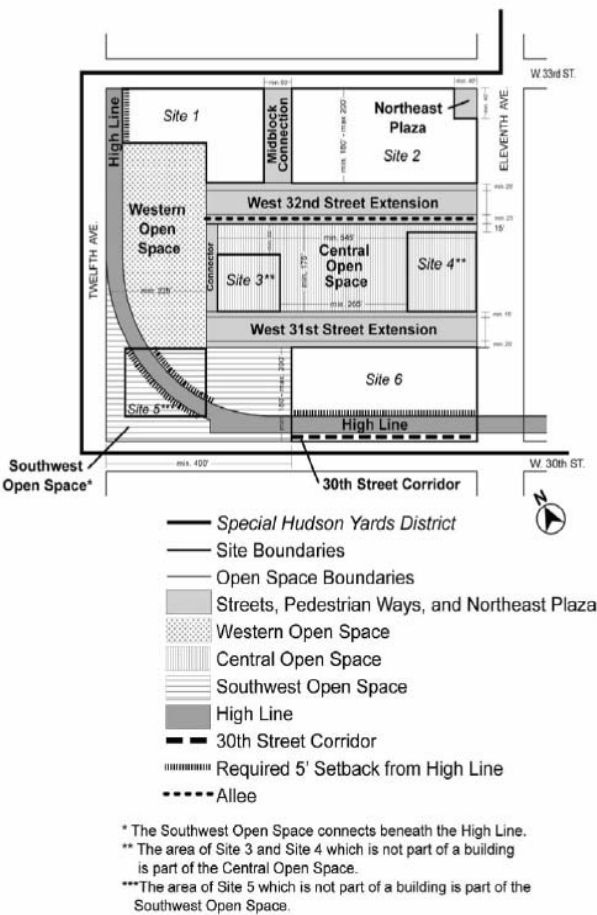
Map 5 Transit Easements and Subway Entrances



Map 6 Subdistrict F Site Plan



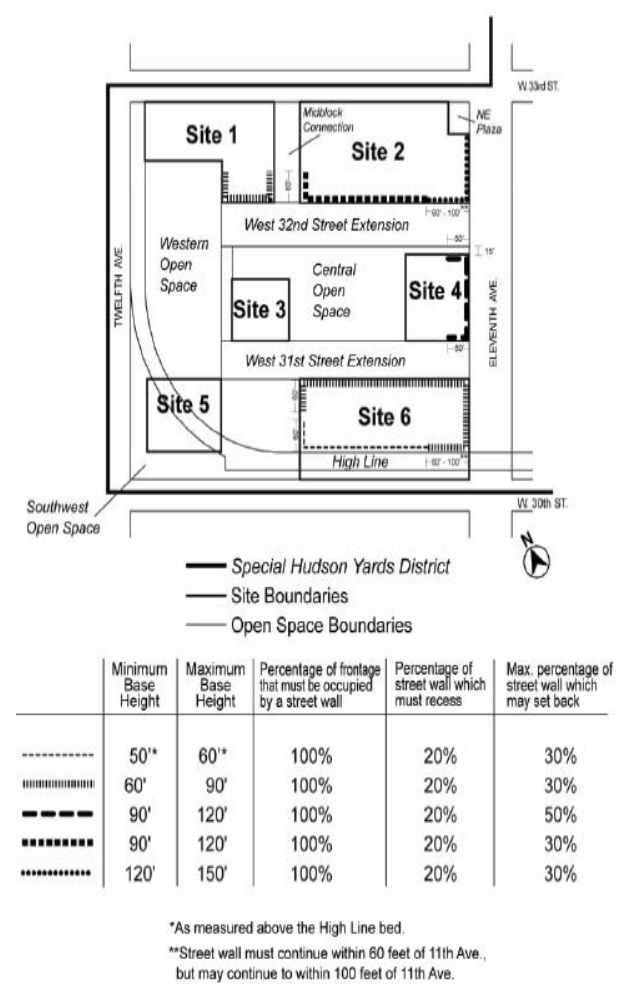
Map 7 Subdistrict F Public Access Area Plan



Map 8 Subdistrict F Mandatory Ground Floor Requirements



Map 9 Subdistrict F Mandatory Street Wall Requirements



**WESTERN RAIL YARD**  
**MANHATTAN CB - 4 C 090435 ZSM**  
 Application submitted by RG WRY LLC pursuant to Sections 197-c and 201 of the New York City Charter for the grant of a special permit pursuant to Sections 93- 052 and 13-561 of the Zoning Resolution to allow an attended accessory parking garage (North Parking Garage) with a maximum capacity of 1100 spaces on portions of the ground floor and plaza level of a proposed mixed-use development on property bounded by West 33rd Street, Eleventh Avenue, West 30th Street, and Twelfth Avenue (Block 676, Lot 3), in a C6-4 District, within the Special Hudson Yards District.

**WESTERN RAIL YARD**  
**MANHATTAN CB - 4 C 090436 ZSM**  
 Application submitted by RG WRY LLC pursuant to Sections 197-c and 201 of the New York City Charter for the grant of a special permit pursuant to Sections 93- 052 and 13-561 of the Zoning Resolution to allow an attended accessory parking garage (South Parking Garage) with a maximum capacity of 800 spaces on portions of the plaza level, mezzanine 1 level, mezzanine 2 level and cellar level of a proposed mixed-use development on property bounded by West 33rd Street, Eleventh Avenue, West 30th Street, and Twelfth Avenue (Block 676, Lot 3), in a C6-4 District, within the Special Hudson Yards District.

**1800 WILLIAMSBRIDGE ROAD**  
**BRONX CB - 11 M 770073 (A) ZMX**  
 Application submitted by FGP West Street LLC for a modification to Restrictive Declaration D-28 (C 770073 ZMX) involving property located at 1800 Williamsbridge Road (Block 4200, Lots 35 and 46), in an R4/C1-2 District.

**WEST 129TH STREET ZONING CHANGE**  
**MANHATTAN CB - 9 C 080039 ZMM**  
 Application submitted by West 129th Street Realty I LLC and West 129th Street Realty II LLC pursuant to Sections 197-c and 201 of the New York City Charter for an amendment of the Zoning Map, Section No. 6a:

- changing from an R7-2 District to an R7A District property bounded by:
  - West 130th Street, a line 100 feet easterly of Amsterdam Avenue, West 129th Street, and Amsterdam Avenue; and
  - West 130th Street, Convent Avenue, West 129th Street, a line 100 feet westerly of Convent Avenue; and
- changing from an M1-1 District to an R7A District property bounded by West 130th Street, a line 100 feet westerly of Convent Avenue, West 129th Street, and a line 100 feet easterly of Amsterdam Avenue;

as shown on a diagram (for illustrative purposes only) dated June 1, 2009, and subject to the conditions of CEQR Declaration E-239.

**131-7 BERRY STREET ZONING CHANGE**  
**BROOKLYN CB - 9 C 090096 ZMK**  
 Application submitted by Tibetan LLC pursuant to Sections 197-c and 201 of the New York City Charter for an amendment of the Zoning Map, Section No. 12c, by establishing within an existing R6B District a C2-4 District bounded by North 7th Street, a line 100 feet southeasterly of Berry Street, a line midway between North 6th Street and North 7th Street, and Berry Street, Borough of, as shown on a diagram (for illustrative purposes only) dated June 1, 2009.

**CAFÉ SELECT**  
**MANHATTAN CB - 2 20095546 TCM**  
 Application pursuant to Section 20-226 of the Administrative Code of the City of New York, concerning the petition of 212 Lafayette Associates, LLC, d/b/a Café Select, for a revocable consent to establish, maintain and operate an unenclosed

small sidewalk café at 212 Lafayette Street.

CIVETTA

MANHATTAN CB - 2 20105053 TCM

Application pursuant to Section 20-226 of the Administrative Code of the City of New York, concerning the petition of 98 Kenmare Restaurant Group, LLC, d/b/a Civetta, for a revocable consent to establish, maintain and operate an unenclosed sidewalk café at 98 Kenmare Street.

The Subcommittee on Landmarks, Public Siting and Maritime Uses will hold a public hearing in the Council Committee Room, City Hall, New York City, New York 10007, commencing at 11:00 A.M. on Thursday, November 12, 2009.

The Subcommittee on Planning, Dispositions and Concessions will hold a public hearing on the following matters in the Council Committee Room, City Hall, New York City, New York 10007, commencing at 1:00 P.M. on Thursday, November 12, 2009:

BROADWAY TRIANGLE URBAN RENEWAL AREA BROOKLYN CB - 1 C 090413 ZMK

Application submitted by the NYC Department of Housing Preservation and Development pursuant to Sections 197-c and 201 of the New York City Charter for an amendment of the Zoning Map, Section No. 13b:

- 1. changing from a C8-2 District to an R6A District property bounded by Lynch Street, Broadway, Middleton Street and its northeasterly centerline prolongation, and Union Avenue;
2. changing from an M1-2 District to an R6A District property bounded by Middleton Street, Throop Avenue, Walton Street, Harrison Avenue, and Union Avenue;
3. changing from an M3-1 District to an R6A District property bounded by Lorimer Street, Harrison Avenue, the southwesterly centerline prolongation of Walton Street, and Union Avenue;
4. changing from an M1-2 District to an R7A District property bounded by Walton Street, Throop Avenue, Whipple Street, Flushing Avenue, and Harrison Avenue;
5. changing from an M1-2 District to a C4-3 District property bounded by Whipple Street, Throop Avenue, and Flushing Avenue;
6. establishing within a proposed R6A a C2-4 District bounded by Lynch Street, Broadway, the northeasterly centerline prolongation of Middleton Street, Throop Avenue, Lorimer Street, a line 100 feet southwesterly of Throop Avenue, a line midway between Lynch Street and Middleton Street, a line 100 feet northeasterly of Union Avenue, a line 100 feet northeasterly of Harrison Avenue, Lorimer Street, Harrison Avenue, the southwesterly centerline prolongation of Walton Street, and Union Avenue; and
7. establishing within a proposed R7A a C2-4 District bounded by:

- a. Walton Street, Throop Avenue, Bartlett Street, and a line 100 feet southwesterly of Throop Avenue; and
b. Walton Street, a line 100 feet northeasterly of Harrison Avenue, a line 100 feet northerly of Flushing Avenue, a line perpendicular to the northwesterly street line of Whipple Street distant 50 feet northeasterly (as measured along the street line) from the point of intersection of the northwesterly street line of Whipple Street and the northerly street line of Flushing Avenue, Whipple Street, Flushing Avenue, and Harrison Avenue;

Borough of Brooklyn, Community District 1, as shown on a diagram (for illustrative purposes only), dated May 18, 2009, and subject to the conditions of CEQR Declaration E-238.

BROADWAY TRIANGLE URBAN RENEWAL AREA BROOKLYN CB - 1 N 090414 ZRK

Application submitted by the Department of Housing Preservation and Development pursuant to Section 201 of the New York City Charter, for an amendment of the Zoning Resolution of the City of New York, relating to Article II, Chapter 3 (Bulk regulations for Residential Buildings in Residence Districts), Section 23-90, inclusive, relating to the extension of the Inclusionary Housing Program to proposed R6A and R7A districts, in Community District 1, Borough of Brooklyn.

Matter in underline is new, to be added; Matter in strikeout is old, to be deleted; Mater in # # is defined in Section 12-10; \* \* \* indicates where unchanged text appears in the Zoning Resolution

APPENDIX F (7/29/09) INCLUSIONARY HOUSING DESIGNATED AREAS

The boundaries of #Inclusionary Housing designated areas# are shown on the maps listed in this Appendix F. The #Residence Districts# listed for such areas shall include #Commercial Districts# where #residential buildings# or the #residential# portion of #mixed buildings# are governed by #bulk# regulations of such #residence districts#.

\* \* \*

Brooklyn, Community District 1

In Waterfront Access Plan BK-1, as set forth in Section 62-352, and in the R6, R6A, R6B, R7A and R7-3 Districts within the areas shown on the following Maps 1, 2, and 3 and 4:

\* \* \*

PROPOSED NEW MAP

Map 4



Portion of Community District 1, Brooklyn

BROADWAY TRIANGLE URBAN RENEWAL AREA BROOKLYN CB - 1 C 090415 HUK

Application submitted by the Department of Housing Preservation and Development (HPD), pursuant to Section 505 of Article 15 of the General Municipal (Urban Renewal) Law of New York State and Section 197-c of the New York City Charter, for the First Amended Broadway Triangle Urban Renewal Plan for the Broadway Triangle Urban Renewal Area.

The First Amendment updates the land use of existing Sites 4A, 4B, 7A, and 7B from industrial to residential (the remaining industrial sites, 1A, 1B, 2 and 3 are being de-designated since these sites were not acquired pursuant to the Plan - the plan no longer includes any industrial sites); three privately owned properties, Block 2272, Lots 45, 46 and 147, are being acquired and added to existing Sites 7A and 7B to form a new Site 4; the plan no longer includes a commercial or public/semi-public land use; sites were renumbered to reflect site de-designations and reconfigurations; the boundary of the area has been modified to reflect site de-designations, and the language and format of the Plan have been revised to conform with HPD's current format for urban renewal plans; to facilitate the development of six sites containing residential, commercial and community facility uses within the Broadway Triangle Renewal Area Community District 1, Borough of Brooklyn.

BROADWAY TRIANGLE URBAN RENEWAL AREA BROOKLYN CB - 1 C 090416 HAK

Application submitted by the Department of Housing Preservation and Development (HPD):

- 1) pursuant to Article 16 of the General Municipal Law of New York State for:
a) the designation of property located at :

Table with columns: BLOCK, LOT, ADDRESS (UR Site Number and Name). Lists various lots and addresses in the Broadway Triangle area, including 2269-2272.

Table with columns: 2272, 49, 669 Flushing Avenue (p/o Site 7B Broadway Triangle Urban Renewal Area); 2272, 51, 667 Flushing Avenue (p/o Site 7B Broadway Triangle Urban Renewal Area); 2272, 52, 665 Flushing Avenue (p/o Site 7B Broadway Triangle Urban Renewal Area); 2272, 53, 663 Flushing Avenue (p/o Site 7B Broadway Triangle Urban Renewal Area); 2272, 108, 24 Bartlett Avenue (p/o Site 7B Broadway Triangle Urban Renewal Area); 2272, 147, 5 Whipple Street.

as an Urban Development Action Area; and

- b) an Urban Development Action Area Project for such area; and
2) pursuant to Section 197-c of the New York City Charter for the disposition of such property to a developer to be selected by HPD;

to facilitate the development of six sites, tentatively known as Broadway Triangle, with approximately 488 residential units, commercial and community facility uses.

CYPRESS VILLAGE

BROOKLYN CB - 5 C 100014 HAK

Application submitted by the Department of Housing Preservation and Development (HPD):

- 1) pursuant to Article 16 of the General Municipal Law of New York State for:
a) the designation of property located at 371 Van Siclen Avenue (Block 4026, Lot 2), as an Urban Development Action Area; and
b) an Urban Development Action Area Project for such area; and
2) pursuant to Section 197-c of the New York City Charter for the disposition of such property to a developer to be selected by HPD;

to facilitate development of a four-story building, tentatively known as Cypress Village, with approximately 8 residential units, to be developed under the Department of Housing Preservation and Development's New Foundations Program.

n5-12

HEARING BY THE COMMITTEE ON RULES, PRIVILEGES AND ELECTIONS

THE COMMITTEE ON RULES, PRIVILEGES AND ELECTIONS WILL HOLD A HEARING ON MONDAY, NOVEMBER 16, 2009, AT 10:30 A.M. IN THE COUNCIL CHAMBERS, CITY HALL, NEW YORK, NEW YORK 10007 ON THE FOLLOWING MATTER:

Council Recommendation

- Pre-considered M, Kimberley A. Hayes, a candidate for recommendation by the Council to the Youth Board, pursuant to § 734 of the New York City Charter. If Ms. Hayes is recommended by the Council and subsequently appointed by the Mayor, she will be eligible to serve for an undefined term.

AND SUCH OTHER BUSINESS AS MAY BE NECESSARY

A Calendar of speakers will be established in advance. Persons interested in being heard should write to the Honorable Christine C. Quinn, Speaker of the City Council, City Hall, New York, New York 10007, setting forth their name, representation and viewpoints.

Michael M. McSweeney City Clerk, Clerk of the Council

n9-16

CITY PLANNING COMMISSION

PUBLIC HEARINGS

NOTICE IS HEREBY GIVEN THAT RESOLUTIONS Have been adopted by the City Planning Commission scheduling public hearings on the following matters to be held at Spector Hall, 22 Reade Street New York, New York, on Wednesday, November 18, 2009, commencing at 10:00 A.M.

BOROUGH OF THE BRONX

No. 1 WEBSTER AVENUE REZONING

CD 12 C 090397 ZMX

IN THE MATTER OF an application submitted by Webster Commons, LLC pursuant to Sections 197-c and 201 of the New York City Charter for an amendment of the Zoning Map, Section No. 1d, by changing from an R6 District to an R7X District property bounded by Webster Avenue, a line 1,910 feet northerly of East Gun Hill Road, the westerly boundary of a railroad right-of-way (New York and Harlem Line), and a line 800 feet northerly of East Gun Hill Road, as shown on a diagram (for illustrative purposes only) dated August 17, 2009, and subject to the conditions of CEQR Declaration E-240.

YVETTE V. GRUEL, Calendar Officer City Planning Commission 22 Reade Street, Room 2E New York, New York 10007 Telephone (212) 720-3370

n4-18

COMMUNITY BOARDS

PUBLIC HEARINGS

PUBLIC NOTICE IS HEREBY GIVEN THAT the following matters have been scheduled for public hearing by Community Boards:

BOROUGH OF QUEENS

COMMUNITY BOARD NO. 4 - Tuesday, November 10, 2009 at 7:00 P.M., VFW Post 150, 51-11 108th Street, Corona, New York

**BSA# 227-09-BZ**

100-14 Roosevelt Avenue, formerly 100-16 Roosevelt Avenue  
The proposed consists of a new 12-story commercial building  
(Use Group 6) is not permitted as-of-right in an R6A zoning  
district. This is contrary to Section 22-10.

n4-10

**BOARD OF EDUCATION RETIREMENT SYSTEM**

## ■ MEETING

The next regular meeting of the Board of Education Retirement System (BERS) of the City of New York Trustees will meet on Thursday, November 12, 2009. This meeting will be held at the Public School 128, 69-10 65th Drive, Queens, New York 11379.

The meeting will convene at 4:30 P.M. An agenda will be distributed to BERS Trustees prior to the meeting.

If you need more information, please contact Noro Healy at (718) 935-4529 or email: nhealy@bers.nyc.gov

n5-12

**EMPLOYEES' RETIREMENT SYSTEM**

## ■ MEETING

Please be advised that the next Regular Meeting of the Board of Trustees of the New York City Employees' Retirement System has been scheduled for Thursday, November 12, 2009 at 9:30 A.M. to be held at the New York City Employees' Retirement System, 335 Adams Street, 22nd Floor Boardroom, Brooklyn, NY 11201-3751.

n4-10

**FRANCHISE AND CONCESSION REVIEW COMMITTEE**

## ■ MEETING

PUBLIC NOTICE IS HEREBY GIVEN THAT the Franchise and Concession Review Committee will hold a Public Meeting at 2:30 P.M., on Tuesday, November 10, 2009 at 22 Reade Street, 2nd Floor Conference Room, Borough of Manhattan.

NOTE: Individuals requesting Sign Language Interpreters should contact the Mayor's Office of Contracts Services, Public Hearings Unit, 253 Broadway, 9th Floor, New York, NY 10007, (212) 788-7490, no later than SEVEN (7) BUSINESS DAYS PRIOR TO THE PUBLIC MEETING. TDD users should call Verizon relay service.

o30-n10

**LANDMARKS PRESERVATION COMMISSION**

## ■ PUBLIC HEARINGS

NOTICE IS HEREBY GIVEN that pursuant to the provisions of Title 25, chapter 3 of the Administrative Code of the City of New York (Sections 25-307, 25-308, 25-309, 25-313, 25-318, 25-320) (formerly Chapter 8-A, Sections 207-6.0, 207-7.0, 207-12.0, 207-17.0, and 207-19.0), on Tuesday, **November 10, 2009 at 9:30 A.M.** in the morning of that day, a public hearing will be held in the Conference Room at 1 Centre Street, 9th Floor, Borough of Manhattan with respect to the following properties and then followed by a public meeting. Any person requiring reasonable accommodation in order to participate in the hearing or attend the meeting should call or write the Landmarks Commission no later than five (5) business days before the hearing or meeting.

**CERTIFICATE OF APPROPRIATENESS**  
BOROUGH OF QUEENS 09-8343 - Block 8023, lot 1 - 300 Knollwood Avenue - Douglaston Historic District  
A Colonial Revival style ranch house designed by Carl Salminen and built in 1950. Application is to construct additions and redesign the facade. Zoned R1-2.

**CERTIFICATE OF APPROPRIATENESS**  
BOROUGH OF QUEENS 10-0430 - Block 8014, lot 22-7 Knollwood Avenue - Douglaston Historic District  
A Colonial Revival style house designed by Kaitsen Woo and built in 2008. Application is to legalize the construction of a new house in non-compliance with Certificate of Appropriateness 05-2775.

**CERTIFICATE OF APPROPRIATENESS**  
BOROUGH OF QUEENS 10-2134 - Block 4975, lot 1-135-32 38th Avenue - St. George's (Episcopal) Church-Individual Landmark  
A Gothic Revival style church building designed by Wills & Dudley and built in 1853-54. Application is to construct a perimeter wall.

**CERTIFICATE OF APPROPRIATENESS**  
BOROUGH OF QUEENS 10-1164 - Block 1470, lot 35 - 37-58 83rd Street - Jackson Heights Historic District  
A neo-Classical style rowhouse designed by Charles Peck and built in 1911. Application is to install an areaway fence.

**CERTIFICATE OF APPROPRIATENESS**  
BOROUGH OF BROOKLYN 10-1395 - Block 1138, lot 1-601 Vanderbilt Avenue - Prospect Heights Historic District  
An Italianate style store and flats building built in 1878. Application is to install duct work.

**CERTIFICATE OF APPROPRIATENESS**  
BOROUGH OF BROOKLYN 09-9067 - Block 2092, lot 64-247 DeKalb Avenue - Fort Greene Historic District  
An Italianate style rowhouse built c.1867. Application is to legalize the installation of storefront infill, windows and facade alterations completed in non-compliance with Certificate of No Effect 08-8329.

**CERTIFICATE OF APPROPRIATENESS**  
BOROUGH OF MANHATTAN 09-8825 - Block 50, lot 1-115 Broadway - U.S. Realty Building - Individual Landmark  
A neo-Gothic style office building designed by Francis H. Kimball and built in 1904-07. Application is to install a canopy.

**CERTIFICATE OF APPROPRIATENESS**  
BOROUGH OF MANHATTAN 09-5327 - Block 196, lot 96-416 Broadway - Tribeca East Historic District  
A Renaissance Revival style store and office building designed by Jordan & Giller and built in 1898-99. Application is to legalize the installation of a rooftop addition without Landmarks Preservation Commission permits and modify storefront infill installed in non-compliance with Certificate of Appropriateness 06-3975.

**CERTIFICATE OF APPROPRIATENESS**  
BOROUGH OF MANHATTAN 10-3018 - Block 484, lot 1-515 Broadway - SoHo-Cast Iron Historic District  
A Queen Anne style commercial building designed by Samuel Warner and built in 1884. Application is to install new storefront infill.

**CERTIFICATE OF APPROPRIATENESS**  
BOROUGH OF MANHATTAN 10-0602 - Block 231, lot 17-54 Howard Street - SoHo -Cast Iron Historic District  
A store and warehouse building built in 1860. Application is to alter the base of the building and install storefront infill.

**CERTIFICATE OF APPROPRIATENESS**  
BOROUGH OF MANHATTAN 10-2184 - Block 613, lot 49 - 208 West 11th Street - Greenwich Village Historic District  
A rowhouse with Italianate-style elements built in 1856. Application is to install a painted wall sign.

**CERTIFICATE OF APPROPRIATENESS**  
BOROUGH OF MANHATTAN 10-2016 - Block 615, lot 93-263 West 12th Street - Greenwich Village Historic District  
A house with a store built in 1868-1869 and a back house built in the century. Application is to modify the facades, construct a rooftop bulkhead and railing, replace windows and install new storefront infill. Zoned R-6.

**CERTIFICATE OF APPROPRIATENESS**  
BOROUGH OF MANHATTAN 10-1847 - Block 645, lot 44 - 21-27 9th Avenue - Gansevoort Market Historic District  
A row of four Greek Revival style rowhouses built circa 1844-1846 and altered in the 1880's and 1920's. Application is to construct a rooftop addition, alter a canopy, and install new storefront infill and signage. Zoned M1-5.

**CERTIFICATE OF APPROPRIATENESS**  
BOROUGH OF MANHATTAN 10-1449 - Block 522, lot 8-628 Broadway - NoHo Historic District  
An office building designed by H.J. Schwarzmans & Co. and built in 1882-83. Application is to alter storefront infill installed in non-compliance with Certificate of No Effect 06-5427.

**CERTIFICATE OF APPROPRIATENESS**  
BOROUGH OF MANHATTAN 08-5710 - Block 823, lot 1 - 676 6th Avenue - Ladies' Mile Historic District  
A neo-Renaissance style store building designed by Samuel B. Ogden, built in 1900 and altered in 1963. Application is to install storefront infill and signage.

**CERTIFICATE OF APPROPRIATENESS**  
BOROUGH OF MANHATTAN 10-2964 - Block 822, lot 39-160 Fifth Avenue - Ladies' Mile Historic District  
A neo-Renaissance style office, store and loft building designed by Robert Henderson Robertson and built in 1891-92. Application is alter the building entrance.

**CERTIFICATE OF APPROPRIATENESS**  
BOROUGH OF MANHATTAN 07-3744 - Block 1122, lot 58-56 West 70th Street - Upper West Side/Central Park West Historic District  
A Renaissance Revival style rowhouse designed by Thom & Wilson and built in 1891-92. Application is to alter the facade and areaway, and replace windows.

**CERTIFICATE OF APPROPRIATENESS**  
BOROUGH OF MANHATTAN 10-2795 - Block 1380, lot 143-58 East 66th Street - Upper East Side Historic District  
A Beaux-Arts style residence designed by Buchman & Fox and built in 1908-09. Application is to construct a rear yard addition. Zoned R8B.

o27-n10

NOTICE IS HEREBY GIVEN THAT PURSUANT to the provisions of 3020 of the New York City Charter and Chapter 3 of Title 24 of the Administrative Code of the City of New York (Sections 25-303 and 25-313) that on **Tuesday, November 17, 2009**, the Landmarks Preservation Commission will conduct a public hearing in the Public Meeting Room of the Landmarks Preservation Commission, located at The Municipal Building, 1 Centre Street, 9th Floor North, City of New York with respect to the following proposed Landmarks and Landmark Sites. Any person requiring reasonable accommodation in order to participate in the hearing should call or write the Landmarks Preservation Commission, [Municipal Building, 1 Centre Street, 9th Floor North, New York, NY 10007, (212) 669-7700] no later than five (5) business days before the hearing. There will also be a public meeting on that day.

## PUBLIC HEARING ITEM NO.1

LP-2376  
**LOOK BUILDING**, 488 Madison Avenue (aka 484-492 Madison Avenue; 15-23 East 51st Street; 24 East 52nd Street), Manhattan  
*Landmark Site:* Borough of Manhattan Tax Map Block 1287, Lot 14

## PUBLIC HEARING ITEM NO. 2

LP-2379  
**(Former) YALE CLUB now PENN CLUB**, 30-32 West 44th Street, Manhattan.  
*Landmark Site:* Borough of Manhattan Tax Map Block 1259, Lot 54

## PUBLIC HEARING ITEM NO. 3

LP-2385  
**SPRING MILLS BUILDING**, 104 West 40th Street (aka 104-106 West 40th Street; 107-115 West 39th Street), Manhattan.  
*Landmark Site:* Borough of Manhattan Tax Map Block 815, Lot 21

## PUBLIC HEARING ITEM NO. 4

LP-2389  
**UNION LEAGUE CLUB**, 38 East 37th Street aka 34-38 East 37th Street; 48 Park Avenue, Manhattan  
*Landmark Site:* Borough of Manhattan Tax Map Block 866, Lot 42

## PUBLIC HEARING ITEM NO. 5

LP-2390  
**PAUL RUDOLPH HOUSE**, 23 Beekman Place, Manhattan.  
*Landmark Site:* Borough of Manhattan Tax Map Block 1361, Lot 118

o30-n16

NOTICE IS HEREBY GIVEN that pursuant to the provisions of Title 25, chapter 3 of the Administrative Code of the City of New York (Sections 25-307, 25-308, 25-309, 25-313, 25-318, 25-320) (formerly Chapter 8-A, Sections 207-6.0, 207-7.0, 207-12.0, 207-17.0, and 207-19.0), on Tuesday, **November 24, 2009 at 9:30 A.M.** in the morning of that day, a public hearing will be held in the Conference Room at 1 Centre Street, 9th Floor, Borough of Manhattan with respect to the following properties and then followed by a public meeting. Any person requiring reasonable accommodation in order to participate in the hearing or attend the meeting should call or write the Landmarks Commission no later than five (5) business days before the hearing or meeting.

**CERTIFICATE OF APPROPRIATENESS**  
BOROUGH OF THE BRONX 10-2480 - Block 9501, lot 12 - 780 Hewitt Place - Longwood Historic District  
A rowhouse designed by Charles S. Clark and built in 1908. Application is to construct a rear yard addition. Zoned R7-1.

**CERTIFICATE OF APPROPRIATENESS**  
BOROUGH OF THE BRONX 10-3819 - Block 2281, lot 10 - 431-445 East 136th Street - Bertine Block Historic District  
Two rows of Renaissance Revival style tenements, designed by Harry T. Howell, built in 1897-98 and 1898-99. Application is to install barrier free access at the areaway and install windows.

**CERTIFICATE OF APPROPRIATENESS**  
BOROUGH OF QUEENS 10-3290 - Block 8023, lot 16 - 330 Knollwood Avenue - Douglaston Historic District  
A Colonial Revival style house built in 1941. Application is to legalize work completed in non-compliance with Certificate of Appropriateness 05-7300 and Permit for Minor Work 06-3342, and to legalize the installation of brick piers flanking the front entrance path without Landmarks Preservation Commission permits.

**CERTIFICATE OF APPROPRIATENESS**  
BOROUGH OF QUEENS 10-2735 - Block 1475, lot 55 - 37-45 87th Street - Jackson Heights Historic District  
A neo-Georgian style townhouse, designed by C.F. McAvoy and built in 1924. Application is to legalize the construction of an addition, alterations to a retaining wall, and the installation of fencing without Landmarks Preservation Commission permits. Zoned R5.

**BINDING REPORT**  
BOROUGH OF STATEN ISLAND 10-1256 - Block 955, lot 1 - 460 Brielle Avenue - New York City Farm Colony-Seaview Hospital Historic District  
A tuberculosis hospital complex constructed between 1908-1937. Application is to construct a new building and parking lot. Zoned R3-2/NA-1.

**CERTIFICATE OF APPROPRIATENESS**  
BOROUGH OF BROOKLYN 10-1395 - Block 1138, lot 1 - 601 Vanderbilt Avenue - Prospect Heights Historic District  
An Italianate style store and flats building built in 1878. Application is to install duct work.

**CERTIFICATE OF APPROPRIATENESS**  
BOROUGH OF BROOKLYN 10-3225 - Block 1918, lot 65 - 274 Hall Street - Clinton Hill Historic District  
A French Second Empire style carriage house and coachman's residence, designed by Charles Werner and built in 1881. Application is to install storefront infill.

**CERTIFICATE OF APPROPRIATENESS**  
BOROUGH OF BROOKLYN 10-2477 - Block 237, lot 41 - 92 Clark Street - Brooklyn Heights Historic District  
A Greek Revival style house built circa 1840. Application is to legalize the installation of a storefront, signage and facade alterations in non-compliance with Certificate of Appropriateness 01-3313.

**CERTIFICATE OF APPROPRIATENESS**  
BOROUGH OF MANHATTAN 10-2796 - Block 181, lot 19 - 175 Franklin Street - Tribeca West Historic District  
A Romanesque Revival style store and loft building, designed by Martin V. B. Ferdon, and built in 1889-90. Application is to alter the entrance and remove loading platform.

**CERTIFICATE OF APPROPRIATENESS**  
BOROUGH OF MANHATTAN 10-3698 - Block 229, lot 15 - 18-20 Wooster Street - SoHo-Cast Iron Historic District  
A one-story garage altered in 1964 from a five-story building originally constructed in 1890. Application is to retain paint and a stretch banner installed pursuant to Certificate of No Effect 05-3265.

**CERTIFICATE OF APPROPRIATENESS**  
BOROUGH OF MANHATTAN 10-3018 - Block 484, lot 1 - 515 Broadway, aka 513-517 Broadway - SoHo-Cast Iron Historic District  
A Queen Anne style commercial building designed by Samuel Warner and built in 1884. Application is to install storefront infill.

**CERTIFICATE OF APPROPRIATENESS**  
BOROUGH OF MANHATTAN 10-3488 - Block 572, lot 11 - 62 West 9th Street - Greenwich Village Historic District  
A Greek Revival style rowhouse built in 1839, with a ground floor storefront. Application is to alter the storefront.

**CERTIFICATE OF APPROPRIATENESS**  
BOROUGH OF MANHATTAN 10-2481 - Block 644, lot 41 - 827 Washington Street - Gansevoort Market Historic District  
A neo-Grec style market building designed by Joseph M. Dunn, built in 1880, and altered in 1940. Application is to install signage and lighting.

**CERTIFICATE OF APPROPRIATENESS**  
BOROUGH OF MANHATTAN 10-1595 - Block 717, lot 62 - 436 West 20th Street - Chelsea Historic District Extension  
A Greek Revival style townhouse built in 1835. Application is to construct a rooftop addition, remove a fire escape, and to apply decorative finishes. Zoned R7-B.

**CERTIFICATE OF APPROPRIATENESS**  
BOROUGH OF MANHATTAN 09-4261 - Block 819, lot 56 - 23 West 17th Street - Ladies' Mile Historic District  
A Beaux-Arts style store and loft building designed by Buchman and Fox and built in 1902-04. Application is to install a storefront.

**CERTIFICATE OF APPROPRIATENESS**  
BOROUGH OF MANHATTAN 10-0057 - Block 858, lot 3 - 255-257 Fifth Avenue - Madison Square North Historic District  
A neo-classical style store and lofts building, designed by Eisenrath and Horowitz and built in 1919. Application is to replace storefront infill.

**CERTIFICATE OF APPROPRIATENESS**  
BOROUGH OF MANHATTAN 07-3744 - Block 1122, lot 58 - 56 West 70th Street - Upper West Side/Central Park West Historic District



A Renaissance Revival style rowhouse designed by Thom & Wilson and built in 1891-92. Application is to alter the facade and areaway, and replace windows.

**CERTIFICATE OF APPROPRIATENESS**  
BOROUGH OF MANHATTAN 09-7885 - Block 1124, lot 27 - 115 Central Park West - Majestic Apartments - Individual Landmark- Upper West Side/Central Park West Historic District

An Art Deco style towered apartment building designed by Irwin S. Chanin and built in 1930-31. Application is to amend Certificate of Appropriateness 91-0008 for a window master plan.

**CERTIFICATE OF APPROPRIATENESS**  
BOROUGH OF MANHATTAN 10-2335 - Block 1196, lot 26 - 7 West 82nd Street - Upper West Side/Central Park West Historic District

A Renaissance Revival style rowhouse, designed by Thom & Wilson and built in 1886-87. Application is to legalize alterations to the facade without Landmarks Preservation Commission permits.

**CERTIFICATE OF APPROPRIATENESS**  
BOROUGH OF MANHATTAN 10-2534 - Block 1212, lot 64 - 449-455 Amsterdam Avenue, aka 184 West 82nd Street - Upper West Side/Central Park West Historic District  
A Romanesque Revival style building designed by Gilbert A. Schellenger and built in 1892-93. Application is to install new storefront infill and an awning, replace a window, and to legalize alterations to a window.

**CERTIFICATE OF APPROPRIATENESS**  
BOROUGH OF MANHATTAN 10-3404 - Block 2062, lot 21 - 433 West 147th Street - Hamilton Heights/Sugar Hill Historic District  
A Romanesque Revival style rowhouse, designed by Frederick Browne and built in 1899-1900. Application is to replace windows.

n10-24

## LOFT BOARD

### ■ PUBLIC MEETING

NOTICE IS HEREBY GIVEN PURSUANT TO ARTICLE 7 OF THE PUBLIC OFFICERS LAW that the New York City Loft Board will have its monthly Board meeting on **Thursday, November 19, 2009**. The meeting will be held at 2:00 P.M. at **Spector Hall, 22 Reade Street, 1st Floor**. The proposed agenda will include cases and general business.

The general public is invited to attend and observe the proceedings.

n6-10

## TAXI AND LIMOUSINE COMMISSION

### ■ MEETING

PUBLIC NOTICE IS HEREBY GIVEN THAT THE NEW YORK CITY TAXI & LIMOUSINE COMMISSION will hold a Commission Meeting on **Thursday, November 19th, 2009 at 1:00 p.m.**, at the offices of the New York City Taxi & Limousine Commission, located at 40 Rector Street, 5th Floor, New York, New York.

n10

## TRANSPORTATION

### ■ PUBLIC HEARINGS

NOTICE IS HEREBY GIVEN, pursuant to law, that the following proposed revocable consents, have been scheduled for a public hearing by the New York City Department of Transportation. The hearing will be held at 55 Water Street, 9th Floor, Room 945 commencing at 2:00 P.M. on Wednesday, November 18, 2009. Interested parties can obtain copies of proposed agreements or request sign-language interpreters (with at least seven days prior notice) at 55 Water Street, 9th Floor SW, New York, NY 10041, or by calling (212) 839-6550.

**#1** In the matter of a proposed modification of revocable consent authorizing New York University to construct, maintain and use additional conduits, together with a manhole, under, along and across Washington Square South, east of Thompson Street, and under and along Thompson Street, south of Washington Square South, in the Borough of Manhattan. The proposed revocable consent is for a term of one year from the Date of Approval by the Mayor and provides, among other terms and conditions, for compensation payable to the City according to the following schedule:

From the Approval Date to June 30, 2010 - \$15,625 + \$11,034/per annum (prorated from the date of Approval by the Mayor)

the maintenance of a security deposit in the sum of \$15,700, and the filing of an insurance policy in the minimum amount of \$250,000/\$1,000,000 for bodily injury and property damage for each occurrence in the aggregate amount of \$100,000.

**#2** In the matter of a proposed modification of revocable consent authorizing The Cooper Union for the Advancement of Science and Art to construct, maintain and use additional conduits under, across and along Third Avenue, between Astor Place and Stuyvesant Street, in the Borough of Manhattan. The proposed revocable consent is for a term of four years from the Date of Approval by the Mayor to June 30, 2013, and provides among other terms and conditions, for compensation payable to the City according to the following schedule:

For the period July 1, 2009 to June 30, 2010 - \$2,710 + \$5,007/per annum (prorated from the date of Approval by the Mayor)

For the period July 1, 2010 to June 30, 2011 - \$7,925  
For the period July 1, 2011 to June 30, 2012 - \$8,140  
For the period July 1, 2012 to June 30, 2013 - \$8,355

the maintenance of a security deposit in the sum of \$8,400, and the filing of an insurance policy in the minimum amount

of \$250,000/\$1,000,000 for bodily injury and property damage for each occurrence in the aggregate amount of \$100,000.

**#3** In the matter of a proposed modification of revocable consent authorizing Mount Sinai Hospital to construct, maintain and use an additional tunnel under and across East 101st Street, west of Madison Avenue, in the Borough of Manhattan. The proposed revocable consent is for a term of seven years from the Date of Approval by the Mayor to June 30, 2016, and provides among other terms and conditions, for compensation payable to the City according to the following schedule:

For the period July 1, 2009 to June 30, 2010 - \$17,467 + \$14,448/per annum (prorated from the date of Approval by the Mayor)

For the period July 1, 2010 to June 30, 2011 - \$32,746

For the period July 1, 2011 to June 30, 2012 - \$33,577

For the period July 1, 2012 to June 30, 2013 - \$34,408

For the period July 1, 2013 to June 30, 2014 - \$35,239

For the period July 1, 2014 to June 30, 2015 - \$36,070

For the period July 1, 2015 to June 30, 2016 - \$36,901

the maintenance of a security deposit in the sum of \$37,000, and the filing of an insurance policy in the minimum amount of \$1,250,000/\$5,000,000 for bodily injury and property damage for each occurrence in the aggregate amount of \$1,000,000.

**#4** In the matter of a proposed revocable consent authorizing MaxMara Retail, Ltd. to maintain and use a fenced-in area, together with stair on the north sidewalk of East 68th Street, east of Madison Avenue, in the Borough of Manhattan. The proposed revocable consent is for a term of ten years from July 1, 2009 to June 30, 2019 and provides, among other terms and conditions, for compensation payable to the City according to the following schedule:

For the period July 1, 2009 to June 30, 2010 - \$1,500

For the period July 1, 2010 to June 30, 2011 - \$1,545

For the period July 1, 2011 to June 30, 2012 - \$1,590

For the period July 1, 2012 to June 30, 2013 - \$1,635

For the period July 1, 2013 to June 30, 2014 - \$1,680

For the period July 1, 2014 to June 30, 2015 - \$1,725

For the period July 1, 2015 to June 30, 2016 - \$1,770

For the period July 1, 2016 to June 30, 2017 - \$1,815

For the period July 1, 2017 to June 30, 2018 - \$1,860

For the period July 1, 2018 to June 30, 2019 - \$1,905

the maintenance of a security deposit in the sum of \$5,000, and the filing of an insurance policy in the minimum amount of \$250,000/\$1,000,000 for bodily injury and property damage for each occurrence in the aggregate amount of \$100,000.

o27-n18

## PROPERTY DISPOSITION

## CITYWIDE ADMINISTRATIVE SERVICES

### DIVISION OF MUNICIPAL SUPPLY SERVICES

#### ■ SALE BY SEALED BID

### SALE OF: SANITATION COLLECTION TRUCKS, SWEEPERS AND FRONT END LOADERS, USED.

S.P.#: 10007

DUE: November 17, 2009

Use the following address unless otherwise specified in notice, to secure, examine or submit bid/proposal documents, vendor pre-qualification and other forms; specifications/blueprints; other information; and for opening and reading of bids at date and time specified above  
DCAS, Division of Municipal Supply Services, 18th Floor Bid Room, Municipal Building, New York, NY 10007.  
For sales proposal contact Gladys Genoves McCauley at (718) 417-2156.

n2-17

### SALE OF: 5 LOTS OF MISCELLANEOUS EQUIPMENT, USED.

S.P.# 10005

DUE: November 10, 2009

Use the following address unless otherwise specified in notice, to secure, examine or submit bid/proposal documents, vendor pre-qualification and other forms; specifications/blueprints; other information; and for opening and reading of bids at date and time specified above.  
DCAS, Division of Municipal Supply Services, 18th Floor Bid Room, Municipal Building, New York, NY 10007.  
For sales proposals, contact Gladys Genoves-McCauley (718) 417-2156.

o27-n10

### SALE OF: 3 LOTS OF MISCELLANEOUS EQUIPMENT, USED.

S.P.#: 10008

DUE: November 24, 2009

Use the following address unless otherwise specified in notice, to secure, examine or submit bid/proposal documents, vendor pre-qualification and other forms; specifications/blueprints; other information; and for opening and reading of bids at date and time specified above.  
DCAS, Division of Municipal Supply Services, 18th Floor, Bid Room, Municipal Building, New York, NY 10007.  
For sales proposal contact Gladys Genoves - McCauley (718) 417-2156.

n10-24

## POLICE

### OWNERS ARE WANTED BY THE PROPERTY CLERK DIVISION OF THE NEW YORK CITY POLICE DEPARTMENT.

The following listed property is in the custody, of the Property Clerk Division without claimants.

**Recovered, lost, abandoned property, property obtained from prisoners, emotionally disturbed, intoxicated and deceased persons; and property obtained from persons incapable of caring for themselves.**

**Motor vehicles, boats, bicycles, business machines, cameras, calculating machines, electrical and optical property, furniture, furs, handbags, hardware, jewelry, photographic equipment, radios, robes, sound systems, surgical and musical instruments, tools, wearing apparel, communications equipment, computers, and other miscellaneous articles.**

### INQUIRIES

Inquiries relating to such property should be made in the Borough concerned, at the following office of the Property Clerk.

### FOR MOTOR VEHICLES

(All Boroughs):

- \* College Auto Pound, 129-01 31 Avenue, College Point, NY 11354, (718) 445-0100
- \* Gowanus Auto Pound, 29th Street and 2nd Avenue, Brooklyn, NY 11212, (718) 832-3852
- \* Erie Basin Auto Pound, 700 Columbia Street, Brooklyn, NY 11231, (718) 246-2029

### FOR ALL OTHER PROPERTY

- \* Manhattan - 1 Police Plaza, New York, NY 10038, (212) 374-4925.
- \* Brooklyn - 84th Precinct, 301 Gold Street, Brooklyn, NY 11201, (718) 875-6675.
- \* Bronx Property Clerk - 215 East 161 Street, Bronx, NY 10451, (718) 590-2806.
- \* Queens Property Clerk - 47-07 Pearson Place, Long Island City, NY 11101, (718) 433-2678.
- \* Staten Island Property Clerk - 1 Edgewater Plaza, Staten Island, NY 10301, (718) 876-8484.

j1-d31

## PROCUREMENT

*"The City of New York is committed to achieving excellence in the design and construction of its capital program, and building on the tradition of innovation in architecture and engineering that has contributed to the City's prestige as a global destination. The contracting opportunities for construction/construction services and construction-related services that appear in the individual agency listings below reflect that commitment to excellence."*

## CITYWIDE ADMINISTRATIVE SERVICES

### DIVISION OF MUNICIPAL SUPPLY SERVICES

#### ■ VENDOR LISTS

Goods

**ACCEPTABLE BRAND LIST** – In accordance with PPB Rules, Section 2-05(c)(3), the following is a list of all food items for which an Acceptable Brands List has been established.

1. Mix, Biscuit - AB-14-1:92
2. Mix, Bran Muffin - AB-14-2:91
3. Mix, Corn Muffin - AB-14-5:91
4. Mix, Pie Crust - AB-14-9:91
5. Mixes, Cake - AB-14-11:92A
6. Mix, Egg Nog - AB-14-19:93
7. Canned Beef Stew - AB-14-25:97
8. Canned Ham Shanks - AB-14-28:91
9. Canned Corned Beef Hash - AB-14-26:94
10. Canned Boned Chicken - AB-14-27:91
11. Canned Corned Beef - AB-14-30:91
12. Canned Ham, Cured - AB-14-29:91
13. Complete Horse Feed Pellets - AB-15-1:92
14. Canned Soups - AB-14-10:92D
15. Infant Formula, Ready to Feed - AB-16-1:93
16. Spices - AB-14-12:95
17. Soy Sauce - AB-14-03:94
18. Worcestershire Sauce - AB-14-04:94

Application for inclusion on the above enumerated Acceptable Brand Lists for foods shall be made in writing and addressed to: Purchase Director, Food Unit, Department of Citywide Administrative Services, Division of Municipal Supply Services, 1 Centre Street, 18th Floor, New York, NY 10007. (212) 669-4207.

jy17-j4

### EQUIPMENT FOR DEPARTMENT OF SANITATION –

In accordance with PPB Rules, Section 2.05(c)(3), an acceptable brands list will be established for the following equipment for the Department of Sanitation:

- A. Collection Truck Bodies
- B. Collection Truck Cab Chassis
- C. Major Component Parts (Engine, Transmission, etc.)

Applications for consideration of equipment products for inclusion on the acceptable brands list are available from: Vendor Relations, Department of Citywide Administrative Services, Division of Municipal Supply Services, 1 Centre Street, 18th Floor, New York, NY 10007. (212) 669-8610.

jy17-j4

**OPEN SPACE FURNITURE SYSTEMS - CITYWIDE** – In accordance with PPB Rules, Section 2.05(c)(3), an Acceptable Brands List, #AB-17W-1:99, has been established for open space furniture systems.

Application for consideration of product for inclusion on this acceptable brands list shall be made in writing and addressed to: Vendor Relations, Department of Citywide Administrative Services, Division of Municipal Supply Services, 1 Centre Street, 18th Floor, New York, NY 10007, (212) 669-8610.

jy17-j4



**COMPROLLER**

**BUREAU OF ASSET MANAGEMENT**

■ AWARDS

*Services (Other Than Human Services)*

**INVESTMENT MANAGEMENT SERVICES** – Request for Proposals – PIN# 015018621QS – AMT: \$28,290,000.00 – TO: Pacific Investment Management Company, LLC, 840 Newport Center Drive, Suite 360, Newport Beach, CA 92660.  
**● INVESTMENT MANAGEMENT SERVICES** – Request for Proposals – PIN# 01508811708FI – AMT: \$1,845,000.00 – TO: Smith Breeden Associates, Inc., 280 South Mangum Street, Suite 301, Durham, NC 27701.

☛ n10

**DESIGN & CONSTRUCTION**

**CONTRACT SECTION**

■ SOLICITATIONS

*Construction / Construction Services*

**RENOVATION OF DEP MAINTENANCE FACILITY AT EAST 38TH STREET, MANHATTAN** – Competitive Sealed Bids – DUE 12-22-09 AT 2:00 P.M.  
 PIN# 8502008CT0001C - G.C.  
 PIN# 8502008CT0003C - HVAC  
 PIN# 8502008CT0002C - PLBG.  
 PIN# 8502008CT0004C - ELEC.

PROJECT NO.: EP06-38ST. Contract documents will not be sold after Wednesday, December 2, 2009. There will be a mandatory pre-bid conference on Thursday, December 3, 2009 at 10:00 A.M. at the East 38th Street, DEP Facility, located at 420 East 38th Street, Manhattan, NY 10016.

Bid documents are available at <http://www.nyc.gov/ddc>. This bid solicitation includes M/WBE participation goal(s) for subcontracted work. For the M/WBE goals, please visit our website at [www.nyc.gov/buildnyc](http://www.nyc.gov/buildnyc) see "Bid Opportunities." For more information about M/WBE certification, please call 311 or go to [www.nyc.gov/getcertified](http://www.nyc.gov/getcertified).

Special Experience Requirements in GC, HVAC and ELEC. Apprenticeship participation requirements apply to GC, HVAC, and ELEC. Vendor Source ID#: 64254.

*Use the following address unless otherwise specified in notice, to secure, examine or submit bid/proposal documents, vendor pre-qualification and other forms; specifications/blueprints; other information; and for opening and reading of bids at date and time specified above. Bid document deposit - \$35.00 per set. Company check or money order only. No cash accepted. Late bids will not be accepted.*  
 Department of Design and Construction, 30-30 Thomson Avenue, 1st Floor, Long Island City, NY 11101.  
 Ben Perrone (718) 391-2614.

☛ n10

**EDUCATION**

**DIVISION OF CONTRACTS AND PURCHASING**

■ SOLICITATIONS

*Goods*

**GAMCO EDUCATIONAL SOFTWARE** – Competitive Sealed Bids – PIN# Z1366040 – DUE 11-30-09 AT 5:00 P.M. – If you cannot download this bid, please send an e-mail to [VendorHotline@schools.nyc.gov](mailto:VendorHotline@schools.nyc.gov) with the bid number and title in the subject line of your e-mail. For all questions related to this bid, please send an e-mail to [DPontrelli@schools.nyc.gov](mailto:DPontrelli@schools.nyc.gov) with the bid number and title in the subject line of your e-mail.  
 Bid opening: Tuesday, December 1st, 2009 at 11:00 A.M.

*Use the following address unless otherwise specified in notice, to secure, examine or submit bid/proposal documents, vendor pre-qualification and other forms; specifications/blueprints; other information; and for opening and reading of bids at date and time specified above.*  
 Department of Education, 65 Court Street, Room 1201, Brooklyn, NY 11201. Vendor Hotline (718) 935-2300, [vendorhotline@schools.nyc.gov](mailto:vendorhotline@schools.nyc.gov)

☛ n10

**HEALTH AND HOSPITALS CORPORATION**

**The New York City Health and Hospitals Corporation is regularly soliciting bids for supplies and equipment at its Central Purchasing Offices, 346 Broadway, New York City, Room 516, for its Hospitals and Diagnostic and Treatment Centers. All interested parties are welcome to review the bids that are posted in Room 516 weekdays between 9:00 a.m. and 4:30 p.m. For information regarding bids and the bidding process, please call (212) 442-3863.**

j1-d31

■ SOLICITATIONS

*Goods*

**ADVANCED MEDICAL OPTICS MEDICAL SUPPLIES** – Sole Source – Available only from a single source - PIN# 231-10-034SS – DUE 11-17-09 AT 1:00 P.M. – The North Brooklyn Health Network (NBHN) intends to enter into a sole source contract for Flo Phaco tip 20 gauge and vitrectomy cutter with Advanced Medical Optics, 1700 E. St. Andrew Place, Santa Ana, CA 92799.

Any other supplier who is capable of providing this product for the NBHN may express their interest in doing so by writing to Abraham Caban, Procurement Analyst, 100 North Portland Avenue, Room C-32, Brooklyn, NY 11205 or [abraham.caban@nychhc.org](mailto:abraham.caban@nychhc.org) on or before 1:00 P.M., Tuesday, November 17, 2009.

n9-16

**ESSURE PERMANENT BIRTH CONTROL SYSTEM** – Sole Source – Available only from a single source -

PIN# 231-10-035SS – DUE 01-04-10 AT 10:00 A.M. – The North Brooklyn Health Network intends to enter into a sole source contract for Essure Permanent Birth Control System with Conceptus Inc., 1021 Howard Avenue, San Carlos, CA 94070.

Any other supplier who is capable of providing this product for the NBHN may express their interest in doing so by writing to Abraham Caban, Procurement Analyst, 100 North Portland Avenue, Room C-32, Brooklyn, NY 11205 or [abraham.caban@nychhc.org](mailto:abraham.caban@nychhc.org) on or before 10:00 A.M., Tuesday, November 17, 2009.

*Use the following address unless otherwise specified in notice, to secure, examine or submit bid/proposal documents, vendor pre-qualification and other forms; specifications/blueprints; other information; and for opening and reading of bids at date and time specified above.*  
 North Brooklyn Health Network, 100 North Portland Avenue, C-32, Brooklyn, NY 11205. Abraham Caban (718) 260-7759, [abraham.caban@nychhc.org](mailto:abraham.caban@nychhc.org)

n9-16

*Goods & Services*

**P/M FOR LINEAR ACCELERATOR CHILLER AUTO, DIALER SVC. ALERT (ADSA)** – Competitive Sealed Bids – PIN# QHN2010-1041EHC – DUE 11-27-09 AT 3:00 P.M.

*Use the following address unless otherwise specified in notice, to secure, examine or submit bid/proposal documents, vendor pre-qualification and other forms; specifications/blueprints; other information; and for opening and reading of bids at date and time specified above.*  
 Queens Health Network, 82-68 164th Street, "S" Building, Jamaica, NY 11432. Margaret Palma (718) 883-6000, [palmam@nychhc.org](mailto:palmam@nychhc.org)

☛ n10

**CONSTRUCTION RELATED ITEMS** – Competitive Sealed Bids – PIN# 10-096 – DUE 11-23-09 AT 3:00 P.M. DuPont Corian (TM) DuPont Zodiag (TM), Liena Bay Stainless Steel Sinks, Rachiele Brackets or FesTool Tools and accessories.

● **NURSE CALL SYSTEMS** – Competitive Sealed Bids – PIN# 211-10-073 – DUE 11-24-09 AT 3:00 P.M. - Substitutes and Equivalentents will not be accepted.

*Use the following address unless otherwise specified in notice, to secure, examine or submit bid/proposal documents, vendor pre-qualification and other forms; specifications/blueprints; other information; and for opening and reading of bids at date and time specified above.*  
 Bellevue Hospital Center, Purchasing, 462 First Avenue, Room# 12 East 32, New York, NY 10016.  
 Ivan Rawls (212) 562-2552, [ivanrawls@nychhc.org](mailto:ivanrawls@nychhc.org)

☛ n10

*Human / Client Service*

**MEDICAL SERVICES** – Competitive Sealed Bids – PIN# GD10-383707 – DUE 11-30-09 AT 3:00 P.M. – Service includes: Portable X-rays, Electrocardiograms (EKG), Holter Monitoring, Echocardiograms, Sonographic Evaluations.

Vendors are required to submit "Doing Business Data Form" with bid package. Contract is for a period of three (3) years with an option to renew for another year depending upon satisfactory performance. Questions regarding scope of work are to be directed to Dr. Steven Kaner, Medical Director at (718) 245-7465.

*Use the following address unless otherwise specified in notice, to secure, examine or submit bid/proposal documents, vendor pre-qualification and other forms; specifications/blueprints; other information; and for opening and reading of bids at date and time specified above.*  
 Kings County Hospital Center, 451 Clarkson Avenue, Brooklyn, NY 11203. Carl Berment (718) 245-2126.  
 The Support Office Building, 591 Kingston Avenue, Room 251, Brooklyn, NY 11203.

☛ n10

**HEALTH AND MENTAL HYGIENE**

■ SOLICITATIONS

*Services (Other Than Human Services)*

**ELECTRICAL SERVICES AS NEEDED FOR VARIOUS LOCATIONS** – Competitive Sealed Bids – PIN# 10HS005000R0X00 – DUE 12-07-09 AT 10:00 A.M. The purpose is to establish a requirements contract with firm pricing and delivery under which the Department may place orders for services stated in the specifications below.

**ADDENDUM - 1**  
 Please be advised that, pursuant to the authority granted to the City under Labor Law Section 816-b, Department of Health and Mental Hygiene hereby requires that the contractor awarded a contract as a result of this solicitation, and any of its subcontractors with subcontracts worth one million dollars or over, have, prior to entering into such contract or subcontract, apprenticeship agreements appropriate for the type and scope of work to be performed that have been registered with, and approved by, the New York State Commissioner of Labor. In addition, the contractor and its subcontractors will be required to show that such apprenticeship programs have three years of current, successful experience in providing career opportunities. The failure to prove, upon request, that these requirements have been met shall result in the contract not being awarded to the contractor or the subcontractor not being approved.

Please be further advised that, pursuant to Labor Law Section 220, the allowable ratio of apprentices to journeypersons in any craft classification shall not be greater than the ratio permitted to the contractor as to its workforce on any job under the registered apprenticeship program.

*Use the following address unless otherwise specified in notice, to secure, examine or submit bid/proposal documents, vendor pre-qualification and other forms; specifications/blueprints; other information; and for opening and reading of bids at date and time specified above.*  
 Health and Mental Hygiene, 125 Worth Street, Rm. 1012, NYC 10013. Amina Velazquez (212) 788-5309, [avelazquez@health.nyc.gov](mailto:avelazquez@health.nyc.gov)  
 ACCO, 93 Worth Street, Rm. 812, NY, NY 10013.

☛ n10

**HOMELESS SERVICES**

**OFFICE OF CONTRACTS AND PROCUREMENT**

■ SOLICITATIONS

*Human / Client Service*

**TRANSITIONAL RESIDENCES FOR HOMELESS/DROP-IN CENTERS** – Competitive Sealed Proposals – Judgment required in evaluating proposals - PIN# 071-00S-003-262Z – DUE 06-25-10 AT 10:00 A.M. The Department of Homeless Services is soliciting proposals from organizations interested in developing and operating transitional residences for homeless adults and families including the Neighborhood Based Cluster Residence and drop-in centers for adults. This is an open-ended solicitation; there is no due date for submission.

*Use the following address unless otherwise specified in notice, to secure, examine or submit bid/proposal documents, vendor pre-qualification and other forms; specifications/blueprints; other information; and for opening and reading of bids at date and time specified above.*  
 Department of Homeless Services, 33 Beaver Street, 13th Floor, New York, NY 10004. Marta Zmoira (212) 361-0888, [mzmoira@dhs.nyc.gov](mailto:mzmoira@dhs.nyc.gov)

j12-24

**HOUSING AUTHORITY**

■ SOLICITATIONS

*Construction / Construction Services*

**REPLACEMENT OF UNDERGROUND STEAM DISTRIBUTION SYSTEM AT GRANT HOUSES** – Competitive Sealed Bids – PIN# HE9011040 – DUE 11-30-09 AT 10:30 A.M. – Bid documents are available Monday through Friday, 9:00 A.M. to 4:00 P.M., for a \$25.00 fee in the form of a money order or certified check made payable to NYCHA.

*Use the following address unless otherwise specified in notice, to secure, examine or submit bid/proposal documents, vendor pre-qualification and other forms; specifications/blueprints; other information; and for opening and reading of bids at date and time specified above.*  
 Housing Authority, 90 Church Street, 11th Floor, New York, NY 10007. Gloria Guillo, MPA, CPPO, (212) 306-3121, [gloria.guillo@nycha.nyc.gov](mailto:gloria.guillo@nycha.nyc.gov)

n6-13

**REPLACEMENT OF UNDERGROUND STEAM DISTRIBUTION SYSTEM AT BOSTON SECOR HOUSES** – Competitive Sealed Bids – PIN# HE9005844 – DUE 11-30-09 AT 10:00 A.M. – Bid documents are available Monday through Friday, 9:00 A.M. to 4:00 P.M., for a \$25.00 fee in the form of a money order or certified check made payable to NYCHA.

*Use the following address unless otherwise specified in notice, to secure, examine or submit bid/proposal documents, vendor pre-qualification and other forms; specifications/blueprints; other information; and for opening and reading of bids at date and time specified above.*  
 Housing Authority, 90 Church Street, 11th Floor, New York, NY 10007. Gloria Guillo, MPA, CPPO, (212) 306-3121, [gloria.guillo@nycha.nyc.gov](mailto:gloria.guillo@nycha.nyc.gov)

n4-10

**ROOFING REPLACEMENT AND ASBESTOS ABATEMENT AT BETANCES II** – Competitive Sealed Bids – PIN# RF9016879 – DUE 11-20-09 AT 10:00 A.M. – Bid documents are available Monday through Friday, 9:00 A.M. to 4:00 P.M., for a \$25.00 fee in the form of a money order or certified check made payable to NYCHA.

*Use the following address unless otherwise specified in notice, to secure, examine or submit bid/proposal documents, vendor pre-qualification and other forms; specifications/blueprints; other information; and for opening and reading of bids at date and time specified above.*  
 Housing Authority, 90 Church Street, 11th Floor, New York, NY 10007. Gloria Guillo, MPA, CPPO, (212) 306-3121, [gloria.guillo@nycha.nyc.gov](mailto:gloria.guillo@nycha.nyc.gov)

n6-13

**HUMAN RESOURCES ADMINISTRATION**

■ AWARDS

*Services (Other Than Human Services)*

**HASA TRAINING ACADEMY V** – Competitive Sealed Bids – PIN# 069083100001 – AMT: \$815,568.00 – TO: Fordham University, 441 East Fordham Rd., FMH 523, Bronx, NY 10458-5170.  
**● JANITORIAL SERVICES** – Competitive Sealed Bids – PIN# 069103100003 – AMT: \$2,952,063.36 – TO: New York State Industries for the Disabled, Inc., 11 Columbia Circle Drive, Albany, NY 12203.

☛ n10

**JUVENILE JUSTICE**

■ SOLICITATIONS

*Human / Client Service*

**PROVISION OF NON-SECURE DETENTION GROUP HOMES** – Negotiated Acquisition – Judgment required in evaluating proposals - PIN# 13010DJJ000 – DUE 06-30-11 AT 2:00 P.M. – The Department of Juvenile Justice is soliciting applications from organizations interested in operating non-secure detention group homes in New York City. This is an open-ended solicitation; applications will be accepted on a rolling basis until 2:00 P.M. on 6/30/11.

*Use the following address unless otherwise specified in notice, to secure, examine or submit bid/proposal documents, vendor pre-qualification and other forms; specifications/blueprints; other information; and for opening and reading of bids at date and time specified above.*  
 Department of Juvenile Justice, 110 William Street, 14th Floor, New York, NY 10038. Chuma Uwechia (212) 442-7716, [cuwechia@djj.nyc.gov](mailto:cuwechia@djj.nyc.gov)

jy1-d16

## SCHOOL CONSTRUCTION AUTHORITY

### CONTRACT SERVICES

#### SOLICITATIONS

##### Construction / Construction Services

**REPAIR SINK HOLE** – Competitive Sealed Bids – PIN# SCA10-12423D-1 – DUE 12-01-09 AT 10:30 A.M. – P.S. 98 (Manhattan). Project Range: \$1,170,000.00 - \$1,240,000.00. Non-refundable bid document charge: \$100.00 certified check or money order only. Make payable to New York City School Construction Authority. Bidders must be pre-qualified by the SCA.

Use the following address unless otherwise specified in notice, to secure, examine or submit bid/proposal documents, vendor pre-qualification and other forms; specifications/blueprints; other information; and for opening and reading of bids at date and time specified above.

School Construction Authority, 30-30 Thomson Avenue, Long Island City, NY 11101. Lily Persaud (718) 752-5852, lpersaud@nycsca.org

n10-17

## AGENCY PUBLIC HEARINGS ON CONTRACT AWARDS

“These Hearings may be cablecast on NYC TV Channel 74 on Sundays, from 5:00 p.m. to 7:00 p.m. For more information, visit: [www.nyc.gov/tv](http://www.nyc.gov/tv)” **NOTE: Individuals requesting Sign Language Interpreters should contact the Mayor’s Office of Contract Services, Public Hearings Unit, 253 Broadway, 9th Floor, New York, N.Y. 10007, (212) 788-7490, no later than SEVEN (7) BUSINESS DAYS PRIOR TO THE PUBLIC HEARING. TDD users should call Verizon relay services.**

## PARKS AND RECREATION

### PUBLIC HEARING

#### CORRECTED NOTICE OF PUBLIC HEARING

**NOTICE IS HEREBY GIVEN** that a Contract Public Hearing will be held on Thursday, November 19, 2009, in Spector Hall, 22 Reade Street, Main Floor, Borough of Manhattan, commencing at 10:00 A.M. on the following:

**IN THE MATTER** of four (4) proposed contracts between the City of New York Parks and Recreation and the Consultants listed below, to provide Architectural Design Services to Prepare Documents as needed for the Construction and Reconstruction of Various Park Buildings and Facilities located in the Five Boroughs of the City of New York. The contract amount shall be \$2,000,000.00 for each contractor. The contract term shall be 730 Consecutive Calendar Days from the date of written notice to proceed.

Contractor/Address	PIN #
1. Sage and Coombe Architects LLP 12-16 Vestry Street New York, NY 10013	8462008C000D01
2. 1100 Architect 475 10th Ave. – 10th Floor New York, NY 10018	8462008C000D02
3. N Architects 68 Jay Street - #317 Brooklyn, NY 11201	<b>8462008C000D03</b>
4. Karen Bausman + Associates 200 Varick Street – Suite 510 New York, NY 10014	8462008C000D04

The proposed contractors have been selected by the Competitive Sealed Proposal Method, pursuant to Section 3-03 of the Procurement Policy Board Rules.

Draft copies of the proposed contracts are available for public inspection at the Department of Parks and Recreation, Consultant Procurement Unit, Room 61, Olmsted Center, in Flushing Meadows-Corona Park, Queens, New York 11368, from November 10, 2009 to November 19, 2009, excluding Saturdays, Sundays and Holidays, from 9:00 A.M. to 4:00 P.M.

n10

## SPECIAL MATERIALS

## CITYWIDE ADMINISTRATIVE SERVICES

### DIVISION OF REAL ESTATE SERVICES

#### NOTICE

#### NOTICE OF INTENT TO ENTER INTO NEGOTIATIONS

Pursuant to Section 1-14 (f) of the Concession Rules of the City of New York, the Department of Citywide Administrative Services, Division of Real Estate Services (DCAS/DRES) intends to enter into negotiations with Villa Marin GMC, Inc. (“Villa Marin”) to utilize approximately 60,800 square feet of waterfront property located

approximately 50 feet north and approximately 244 feet west of the south west corner of Housman Avenue and Richmond Terrace, known as block 1109, portion of lots 8, 14, 18, 23. This concession term is for one (1) year with two (2) one year renewal options, exercisable at the City’s sole discretion. The property will be utilized pursuant to an occupancy permit issued by DCAS/DRES; no leasehold or other proprietary right is offered. The concession term will commence approximately January 1, 2010. DCAS/DRES projects approximately \$56,400 in annual concession revenue to the City.

DCAS has determined that it is not in the best interest of the City to award this concession pursuant to a competitive process because of the unique location of the property. The concession agreement will authorize Villa Marin to continue to use this property for storage of trailers and vehicle parking in conjunction with Villa Marin’s car dealership business located on the adjacent lot.

Instructions and information for potential concessionaires concerning how they may express interest in the proposed concession and/or how they may obtain additional information concerning the proposed concession should be directed to Margie Harris, Director, Division of Real Estate Services at (212) 669-4241 or via email at [mharris@dcas.nyc.gov](mailto:mharris@dcas.nyc.gov). To ensure the consideration by DCAS/DRES of any “expressions of interest” resulting from this notification please contact Ms. Harris by November 26, 2009. Ms. Harris may also be contacted with any questions and/or correspondence relating to the potential concession award. DCAS will evaluate any proposals received in response to this solicitation on the basis of the fee offered and the intended use of the concession property by the proposed concessionaire. Where applicable, DCAS/DRES may condition the award of this concession upon the successful completion of VENDEX Questionnaires (Vendor and Principal Questionnaires) and review of that information by the Department of Investigation.

This concession is subject to applicable provisions of Federal, State, and Local laws and executive orders requiring affirmative action and equal employment opportunity. Please note that the New York City Comptroller is charged with the audit of concession agreements in New York City. Any person or entity who believes that there has been unfairness, favoritism or impropriety in the proposal process should inform the Comptroller, Office of Contract Administration, 1 Centre Street, New York, New York 10007, telephone number (212) 669-2323.

n9-16

## COMPTROLLER

### NOTICE

**NOTICE OF ADVANCE PAYMENT OF AWARDS PURSUANT TO THE STATUTES IN SUCH cases made and provided, notice is hereby given that the Comptroller of the City of New York, will be ready to pay, at 1 Centre St., Rm. 629, New York, NY 10007 on November 19, 2009, to the person or persons legally entitled an amount as certified to the Comptroller by the Corporation Counsel on damage parcels, as follows:**

Damage Parcel No.	Block	Lot
170,170A	3790	15
182,183,184,185,186	3723	25,31,13,33,10
187,188,189		35,36,4
197	3722	27
199	3722	31
200	3722	35

Acquired in the proceeding, entitled: NEW CREEK BLUEBELT, PHASE 4, subject to any liens and encumbrances of record on such property. The amount shall cease to bear interest on the specified date above.

William C. Thompson, Jr.  
Comptroller

n4-19

**NOTICE OF ADVANCE PAYMENT OF AWARDS PURSUANT TO THE STATUTES IN SUCH cases made and provided, notice is hereby given that the Comptroller of the City of New York, will be ready to pay, at 1 Centre Street, Rm. 629, New York, NY 10007 on November 17, 2009 to the person or persons legally entitled an amount as certified to the Comptroller by the Corporation Counsel on damage parcels, as follows:**

Damage Parcel No.	Block	Lot
12	146	29

Acquired in the proceeding, entitled: FIFTH AMENDED BROOKLYN CENTER URBAN RENEWAL PROJECT, PHASE 2 subject to any liens and encumbrances on such property. The amount advanced shall cease to bear interest on the specified date above.

William C. Thompson, Jr.  
Comptroller

n2-17

**NOTICE OF ADVANCE PAYMENT OF AWARDS PURSUANT TO THE STATUTES IN SUCH cases made and provided, notice is hereby given that the Comptroller of the City of New York, will be ready to pay, at 1 Centre St., Rm. 629, New York, NY 10007 on November 10, 2009, to the person or persons legally entitled an amount as certified to the Comptroller by the Corporation Counsel on damage parcels, as follows:**

Damage Parcel No.	Block	Lot
26,27,28,29,31	3664	8,7,6,5,10
30	3664	4

42	3661	1
43	3661	49

Acquired in the proceeding, entitled: NEW CREEK BLUEBELT PHASE 4 subject to any liens and encumbrances of record on such property. The amount advanced shall cease to bear interest on the specified date above.

William C. Thompson, Jr.  
Comptroller

o27-n10

**NOTICE OF ADVANCE PAYMENT OF AWARDS PURSUANT TO THE STATUTES IN SUCH cases made and provided, notice is hereby given that the Comptroller of the City of New York, will be ready to pay, at 1 Centre St., Rm. 629, New York, NY 10007 on November 12, 2009 to the person or persons legally entitled an amount as certified to the Comptroller by the Corporation Counsel on damage parcels, as follows:**

Damage Parcel No.	Block	Lot
132	3760	27
131	3760	40
135,136	3766	11,8
138	3766	1
141,142	3791	34,37
146,148,149,150	3764	4,40,39,88
147	3764	1
161,162,163	3790	23,22,45,21,20,19,18
164,16 5,166		
167		

Acquired in the proceeding, entitled: NEW CREEK BLUEBELT, PHASE 4 subject to any liens and encumbrances of record on such property. The amount advanced shall cease to bear interest on the specified date above.

William C. Thompson, Jr.  
Comptroller

o28-n12

**NOTICE OF ADVANCE PAYMENT OF AWARDS PURSUANT TO THE STATUTES IN SUCH cases made and provided, notice is hereby given that the Comptroller of the City of New York, will be ready to pay, at 1 Centre St., Rm. 629, New York, NY 10007 on November 10, 2009 to the person or persons legally entitled an amount as certified to the Comptroller by the Corporation Counsel on damage parcels, as follows:**

Damage Parcel No.	Block	Lot
44,45,46	3661	46,44,42
70	3714	1
71	3714	34
72,74	3715	9,6
76,77,78,79	3716	14,12,16,18,23
80,81,82		25,27,29,30,32
92	3758	8
96,97,98	3759	1,3,8
123,124,125	3760	18,19,20,21

Acquired in the proceeding, entitled: NEW CREEK BLUEBELT, PHASE 4 subject to any liens and encumbrances of record on such property. The amount advanced shall cease to bear interest on the specified date above.

William C. Thompson, Jr.  
Comptroller

o27-n10

## HOUSING PRESERVATION & DEVELOPMENT

### NOTICE

#### OFFICE OF PRESERVATION SERVICES CERTIFICATION OF NO HARASSMENT UNIT

#### REQUEST FOR COMMENT ON APPLICATION FOR CERTIFICATION OF NO HARASSMENT PURSUANT TO LOCAL LAW 19 OF 1983

DATE OF NOTICE: November 9, 2009

TO: OCCUPANTS, FORMER OCCUPANTS AND OTHER INTERESTED PARTIES OF

Address	Application #	Inquiry Period
200 Washington Park, Brooklyn	95/09	October 16, 2006 to Present
587 Putnam Avenue, Brooklyn	96/09	October 19, 2006 to Present
228 West 132nd Street, Manhattan	98/09	October 29, 2006 to Present
356 West 123rd Street, Manhattan	100/09	October 30, 2006 to Present

The Department of Housing Preservation and Development has received an application for a certification that during the inquiry period noted for the premises above, that no harassment has occurred at such premises in the form of threats, use of physical force, deprivation of essential services such as heat, water, gas or electric, or by any other conduct intended to cause persons to vacate the premises or waive rights related to their occupancy. Upon the issuance of a Certification, an owner can legally convert the premises to non-single room occupancy use.

Comments as to whether harassment has occurred at the premises should be submitted to the Anti-Harassment Unit, 100 Gold Street, 3rd Floor, New York, NY 10038, by letter postmarked not later than 30 days from the date of this notice or by an in-person statement made within the same period. To schedule an appointment for an in-person statement please call (212) 863-8272.

n9-17

OFFICE OF PRESERVATION SERVICES
CERTIFICATION OF NO HARASSMENT UNIT

REQUEST FOR COMMENT ON APPLICATION FOR
CERTIFICATION OF NO HARASSMENT PURSUANT
TO THE SPECIAL GREENPOINT-WILLIAMSBURG
DISTRICT PROVISIONS OF THE ZONING
RESOLUTION

DATE OF NOTICE: November 9, 2009

TO: OCCUPANTS, FORMER OCCUPANTS AND
OTHER INTERESTED PARTIES OF

Table with 3 columns: Address, Application #, Inquiry Period. Rows include 46 Grand Street, Brooklyn and 50 Grand Street, Brooklyn.

Prior to the issuance of a permit by the Department of Buildings for the alteration or demolition of residential buildings in certain areas of the Special Greenpoint-Williamsburg District, the Department of Housing Preservation and Development is required to certify that: 1) prior to evicting or otherwise terminating the occupancy of any tenant preparatory to alteration or demolition, the owner shall have notified HPD of the owner's intention to alter or demolish the building and 2) the eviction and relocation practices followed by the owner of the building satisfy all applicable legal requirements and that no harassment has occurred.

The owner of the building located at the above-referenced address seeks the issuance of an HPD Certification. The owner has represented and certified to HPD of the owner's intention to alter or demolish the building and that the eviction and relocation practices followed by the owner satisfy

all applicable legal requirements and that no harassment has occurred. For your information HPD considers harassment to include, but not be limited to, the threatened or actual use of physical force, deprivation of essential services such as heat, water, gas or electric, or any other conduct intended to cause persons to vacate the premises or waive rights related to their occupancy.

HPD requests that if you have any comments or evidence of unlawful eviction and relocation practices or harassment occurring at the above referenced premises that you notify the Anti-Harassment Unit, 3rd Floor, 100 Gold Street, New York, NY 10038, by letter postmarked not later than 30 days from the date of this notice or by an in-person statement made within the same period. To schedule an appointment for an in-person statement please call (212) 863-8272.

n9-17

OFFICE OF PRESERVATION SERVICES
CERTIFICATION OF NO HARASSMENT UNIT

REQUEST FOR COMMENT ON APPLICATION FOR
CERTIFICATION OF NO HARASSMENT PURSUANT
TO THE SPECIAL HUDSON YARD DISTRICT
PROVISIONS OF THE ZONING RESOLUTION

DATE OF NOTICE: November 9, 2009

TO: OCCUPANTS, FORMER OCCUPANTS AND
OTHER INTERESTED PARTIES OF

Table with 3 columns: Address, Application #, Inquiry Period. Row includes 506 9th Avenue, Manhattan.

n9-17

Prior to the issuance of a permit by the Department of Buildings for the alteration or demolition of residential buildings in certain areas of the Special Hudson Yard District, the Department of Housing Preservation and Development is required to certify that: 1) prior to evicting or otherwise terminating the occupancy of any tenant preparatory to alteration or demolition, the owner shall have notified HPD of the owner's intention to alter or demolish the building and 2) the eviction and relocation practices followed by the owner of the building satisfy all applicable legal requirements and that no harassment has occurred.

The owner of the building located at the above-referenced address seeks the issuance of an HPD Certification. The owner has represented and certified to HPD of the owner's intention to alter or demolish the building and that the eviction and relocation practices followed by the owner satisfy all applicable legal requirements and that no harassment has occurred. For your information HPD considers harassment to include, but not be limited to, the threatened or actual use of physical force, deprivation of essential services such as heat, water, gas or electric, or any other conduct intended to cause persons to vacate the premises or waive rights related to their occupancy.

HPD requests that if you have any comments or evidence of unlawful eviction and relocation practices or harassment occurring at the above referenced premises that you notify the Anti-Harassment Unit, 3rd Floor, 100 Gold Street, New York, NY 10038, by letter postmarked not later than 30 days from the date of this notice or by an in-person statement made within the same period. To schedule an appointment for an in-person statement please call (212) 863-8272.

CHANGES IN PERSONNEL

DEPARTMENT OF EDUCATION ADMIN
FOR PERIOD ENDING 10/02/09

Table with 6 columns: NAME, TITLE, NUM, SALARY, ACTION, PROV, EFF\_DATE. Lists personnel changes for the Department of Education Administration.

OFFICE OF PROBATION
FOR PERIOD ENDING 10/02/09

Table with 6 columns: NAME, TITLE, NUM, SALARY, ACTION, PROV, EFF\_DATE. Lists personnel changes for the Office of Probation.

DEPARTMENT OF BUSINESS SERV.
FOR PERIOD ENDING 10/02/09

Table with 6 columns: NAME, TITLE, NUM, SALARY, ACTION, PROV, EFF\_DATE. Lists personnel changes for the Department of Business Services.

Table with 6 columns: NAME, TITLE, NUM, SALARY, ACTION, PROV, EFF\_DATE. Lists personnel changes for the Department of Education Administration.

HOUSING PRESERVATION & DVLPMNT
FOR PERIOD ENDING 10/02/09

Table with 6 columns: NAME, TITLE, NUM, SALARY, ACTION, PROV, EFF\_DATE. Lists personnel changes for Housing Preservation & Development.

DEPARTMENT OF BUILDINGS
FOR PERIOD ENDING 10/02/09

Table with 6 columns: NAME, TITLE, NUM, SALARY, ACTION, PROV, EFF\_DATE. Lists personnel changes for the Department of Buildings.

DEPT OF HEALTH/MENTAL HYGIENE
FOR PERIOD ENDING 10/02/09

Table with 6 columns: NAME, TITLE, NUM, SALARY, ACTION, PROV, EFF\_DATE. Lists personnel changes for the Department of Health/Mental Hygiene.

# READER'S GUIDE

The City Record (CR) is, published each business day and includes notices of proposed New York City procurement actions, contract awards, and other procurement-related information. Solicitation notices for most procurements valued at or above \$100,000 for information technology and for construction and construction related services, above \$50,000 for other services, and above \$25,000 for other goods are published for at least one day. Other types of procurements, such as sole source, require notice in the City Record for five consecutive days. Unless otherwise specified, the agencies and offices listed are open for business Mondays thru Fridays from 9:00 A.M. to 5:00 P.M. except legal holidays.

## NOTICE TO ALL NEW YORK CITY CONTRACTORS

The New York State Constitution ensures that all laborers, workers or mechanics employed by a contractor or subcontractor doing public work are to be paid the same wage rate that prevails in the trade where the public work is being done. Additionally, New York State Labor Law §§ 220 and 230 provide that a contractor or subcontractor doing public work in construction or building service must pay its employees no less than the prevailing wage. Section 6-109 (the Living Wage Law) of the New York City Administrative Code also provides for a "living wage", as well as prevailing wage, to be paid to workers employed by City contractors in certain occupations. The Comptroller of the City of New York is mandated to enforce prevailing wage. Contact the NYC Comptrollers Office at [www.comptroller.nyc.gov](http://www.comptroller.nyc.gov), click on Labor Law Schedules to view rates.

New York City's "Burma Law" (Local Law No. 33 of 1997) No Longer to be Enforced. In light of the United States Supreme Court's decision in **Crosby v. National Foreign Trade Council**, 530 U.S. 363 (2000), the City has determined that New York City's Local Law No. 33 of 1997 (codified in Administrative Code Section 6-115 and Charter Section 1524), which restricts City business with banks and companies doing business in Burma, is unconstitutional. This is to advise, therefore, that the language relating to Burma contained in existing New York City contracts may not be enforced.

## CONSTRUCTION/CONSTRUCTION SERVICES OR CONSTRUCTION RELATED SERVICES

The City of New York is committed to achieving excellence in the design and construction of its capital program, and building on the tradition of innovation in architecture and engineering that has contributed to the City's prestige as a global destination.

## VENDOR ENROLLMENT APPLICATION

New York City procures approximately \$7 billion worth of goods, services, construction and construction-related services every year. The NYC Procurement Policy Board Rules require that agencies primarily solicit from established mailing lists called bidder/proposer lists. To register for these lists-free of charge-, prospective suppliers should fill out and submit the NYC-FMS Vendor Enrollment application.

- Online at <http://nyc.gov/selltonyc>

- To request a hardcopy application, call the Vendor Enrollment Center at (212) 857-1680.

### Attention Existing Suppliers:

Even if you already do business with NYC agencies, be sure to fill out an application. We are switching over to citywide, centralized Bidders Lists instead of the agency-specific lists previously used to issue notices about upcoming contract opportunities. To continue receiving notices of New York City contract opportunities, you must fill out and submit a NYC-FMS Vendor Enrollment application.

If you are uncertain whether you have already submitted an application, call us at (212) 857-1680.

## SELLING TO GOVERNMENT TRAINING WORKSHOP

New and experienced vendors are encouraged to register for a free training course on how to do business with New York City. "Selling to Government" workshops are conducted by the Department of Small Business Services, 110 William Street, New York, NY 10038. Morning and afternoon sessions are convened on the first Tuesday of each month. For more information, and to register, call (212) 618-8845.

## PRE-QUALIFIED LIST

New York City procurement policy permits agencies to develop and solicit from pre-qualified lists of vendors, under prescribed circumstance. When it is decided by an agency to develop a pre-qualified list, criteria for pre-qualification must be clearly explained in the solicitation and notice of the opportunity to pre-qualify for that solicitation must be published in at least five issues of the CR.

Information and qualification questionnaires for inclusion on such list may be obtained directly from the Agency Chief Contracting Officer at each agency, (see Vendor Information Manual). A completed qualification Questionnaire may be submitted to the Chief Contracting Officer at any time, unless otherwise indicated and action (approval or denial) shall be taken by the agency within 90 days from the date of submission. Any denial or revocation of pre-qualified status can be appealed to the Office of Administrative Trials and Hearings, (OATH), Section 3-11 of the Procurement Policy Board Rules describes the criteria for the general use of pre-qualified lists.

## NON-MAYORAL ENTITIES

The following agencies are not subject to Procurement Policy Board rules and do not follow all of the above procedures: City University, Department of Education, Metropolitan Transportation Authority, Health & Hospitals Corporation, Housing Authority. Suppliers interested in applying for inclusion on bidders list should contact these entities directly (see Vendor Information Manual) at the addresses given.

## PUBLIC ACCESS CENTER

The Public Access Center is available to suppliers and the public as a central source for supplier-related information through on-line computer access. The Center is located at 253 Broadway, 9th floor, in lower Manhattan, and is open Monday through Friday from 10:00 A.M to 3:00 P.M. For information, contact the Mayor's Office of Contract Services at (212) 788-0010.

## ATTENTION: NEW YORK CITY MINORITY AND WOMEN OWNED BUSINESS ENTERPRISES

Join the growing number of Minority and Women Owned Business Enterprises (M/WBEs) that are competing for New York City's business. In order to become certified for the program, your company must substantiate that it: (1) is at least fifty-one percent (51%) owned, operated and controlled by a minority or woman and (2) is either located in New York City or has a significant tie to New York City's business community. To obtain a copy of the certification application and to learn more about the program, contact the New York City Department of Small Business Services, 110 William Street, 2nd Floor, New York, New York 10038 (212) 513-6311.

## PROMPT PAYMENT

It is the policy of the City of New York to pay its bills promptly. The Procurement Policy Board Rules generally require that the City pay its bills within 30 days after the receipt of a proper invoice. The City now pays interest on all late invoices. The grace period that formerly existed was eliminated on July 1, 2000. However, there are certain types of payments that are not eligible for interest. These are listed in Section 4-06 of the Procurement Policy Board Rules. The Comptroller and OMB determine the interest rate on late payments twice a year, in January and in July.

## PROCUREMENT POLICY BOARD RULES

The Rules may also be accessed on the City Website, <http://nyc.gov/selltonyc>

## COMMON ABBREVIATIONS USED IN THE CR

The CR contains many abbreviations. Listed below are simple explanations of some of the most common ones appearing in the CR:

- AB ..... Acceptable Brands List
- AC ..... Accelerated Procurement
- AMT ..... Amount of Contract
- BL ..... Bidders List
- CSB ..... Competitive Sealed Bidding (including multi-step)
- CB/PQ ..... CB from Pre-qualified Vendor List
- CP ..... Competitive Sealed Proposal (including multi-step)
- CP/PQ ..... CP from Pre-qualified Vendor List
- CR ..... The City Record newspaper
- DA ..... Date bid/proposal documents available
- DUE ..... Bid/Proposal due date; bid opening date
- EM ..... Emergency Procurement
- IG ..... Intergovernmental Purchasing
- LBE ..... Locally Based Business Enterprise
- M/WBE ..... Minority/Women's Business Enterprise
- NA ..... Negotiated Acquisition
- NOTICE....Date Intent to Negotiate Notice was published in CR
- OLB.....Award to Other Than Lowest Responsible & Responsive Bidder/Proposer
- PIN.....Procurement Identification Number
- PPB ..... Procurement Policy Board
- PQ ..... Pre-qualified Vendors List
- RS.....Source required by state/federal law or grant
- SCE.....Service Contract Short-Term Extension
- DP ..... Demonstration Project
- SS ..... Sole Source Procurement
- ST/FED.....Subject to State &/or Federal requirements

## KEY TO METHODS OF SOURCE SELECTION

The Procurement Policy Board (PPB) of the City of New York has by rule defined the appropriate methods of source selection for City procurement and reasons justifying their use. The CR procurement notices of many agencies include an abbreviated reference to the source selection method utilized. The following is a list of those methods and the abbreviations used:

- CSB ..... **Competitive Sealed Bidding** (including multi-step)  
*Special Case Solicitations / Summary of Circumstances:*
- CP ..... **Competitive Sealed Proposal** (including multi-step)
- CP/1 ..... Specifications not sufficiently definite
- CP/2 ..... Judgement required in best interest of City
- CP/3 ..... Testing required to evaluate
- CB/PQ/4 ....
- CP/PQ/4 .... **CB or CP from Pre-qualified Vendor List/** Advance qualification screening needed
- DP ..... Demonstration Project
- SS ..... **Sole Source Procurement/only one source**
- RS.....Procurement from a Required Source/ST/FED
- NA.....Negotiated Acquisition  
*For ongoing construction project only:*
- NA/8 ..... Compelling programmatic needs

- NA/9 .....New contractor needed for changed/additional work
- NA/10.....Change in scope, essential to solicit one or limited number of contractors
- NA/11.....Immediate successor contractor required due to termination/default  
*For Legal services only:*
- NA/12.....Specialized legal devices needed; CP not advantageous
- WA ..... **Solicitation Based on Waiver/Summary of Circumstances** (Client Services/BSB or CP only)
- WA1 .....Prevent loss of sudden outside funding
- WA2 .....Existing contractor unavailable/immediate need
- WA3 .....Unsuccessful efforts to contract/need continues
- IG ..... **Intergovernmental Purchasing** (award only)
- IG/F.....Federal
- IG/S.....State
- IG/O .....Other
- EM ..... **Emergency Procurement** (award only) An unforeseen danger to:
- EM/A.....Life
- EM/B.....Safety
- EM/C.....Property
- EM/D.....A necessary service
- AC ..... **Accelerated Procurement/markets with** significant short-term price fluctuations
- SCE..... **Service Contract Extension/insufficient time;** necessary service; fair price  
*Award to Other Than Lowest Responsible & Responsive Bidder or Proposer / Reason* (award only)
- OLB/a.....anti-apartheid preference
- OLB/b.....local vendor preference
- OLB/c .....recycled preference
- OLB/d.....other: (specify)

## HOW TO READ CR PROCUREMENT NOTICES

Procurement Notices in the CR are arranged by alphabetically listed Agencies, and within Agency, by Division if any. The notices for each Agency (or Division) are further divided into three subsections: Solicitations, Awards; and Lists & Miscellaneous notices. Each of these subsections separately lists notices pertaining to Goods, Services, or Construction.

Notices of Public Hearings on Contract Awards appear at the end of the Procurement Section. At the end of each Agency (or Division) listing is a paragraph giving the specific address to contact to secure, examine and/or to submit bid or proposal documents, forms, plans, specifications, and other information, as well as where bids will be publicly opened and read. This address should be used for the purpose specified UNLESS a different one is given in the individual notice. In that event, the directions in the individual notice should be followed. The following is a SAMPLE notice and an explanation of the notice format used by the CR.

## SAMPLE NOTICE:

### POLICE

#### DEPARTMENT OF YOUTH SERVICES

#### ■ SOLICITATIONS

*Services (Other Than Human Services)*

**BUS SERVICES FOR CITY YOUTH PROGRAM** – Competitive Sealed Bids – PIN# 056020000293 – DUE 04-21-03 AT 11:00 A.M.

*Use the following address unless otherwise specified in notice, to secure, examine or submit bid/proposal documents, vendor pre-qualification and other forms; specifications/blueprints; other information; and for opening and reading of bids at date and time specified above.*  
NYPD, Contract Administration Unit, 51 Chambers Street, Room 310, New York, NY 10007. Manuel Cruz (646) 610-5225.

☛ m27-30

ITEM	EXPLANATION
POLICE DEPARTMENT	Name of contracting agency
DEPARTMENT OF YOUTH SERVICES	Name of contracting division
■ SOLICITATIONS	Type of Procurement action
<i>Services (Other Than Human Services)</i>	Category of procurement
BUS SERVICES FOR CITY YOUTH PROGRAM	Short Title
CSB	Method of source selection
PIN # 056020000293	Procurement identification number
DUE 04-21-03 AT 11:00 am	Bid submission due 4-21-03 by 11:00 am; bid opening date/time is the same.
<i>Use the following address unless otherwise specified in notice, to secure, examine-submit bid/proposal documents; etc.</i>	Paragraph at the end of Agency Division listing giving contact information, or submit bid/information or and Agency Contact address
	NYPD, Contract Administration Unit 51 Chambers Street, Room 310 New York, NY 10007. Manuel Cruz (646) 610-5225.
☛	Indicates New Ad
m27-30	Date that notice appears in City Record

## NUMBERED NOTES

**Numbered Notes are Footnotes.** If a Numbered Note is referenced in a notice, the note so referenced must be read as part of the notice. **1.** All bid deposits must be by company certified check or money order made payable to Agency or Company.