

THE CITY RECORD.

Vol. XLIV. NUMBER 13112.

NEW YORK, WEDNESDAY, JUNE 28, 1916.

PRICE, 3 CENTS.

THE CITY RECORD.

OFFICIAL JOURNAL OF THE CITY OF NEW YORK.

Published Under Authority of Section 1526, Greater New York Charter, by the

BOARD OF CITY RECORD.

JOHN PURROY MITCHEL, Mayor.

LAMAR HARDY, CORPORATION COUNSEL.

WILLIAM A. PRENDERGAST, Comptroller.

DAVID FERGUSON, Supervisor.

Supervisor's Office, Municipal Building, 8th floor.

Published daily, at 9 a. m., except legal holidays, at Nos. 96 and 98 Reade st. (north side), between West Broadway and Church st., Manhattan, New York City.

Subscription, \$9.30 a year, exclusive of supplements. Daily issue, 3 cents a copy.

SUPPLEMENTS: Civil List (containing names, salaries, etc., of the City employees), Two Dollars, Postage Extra; Official Canvass of Votes, 10 cents; Registry Lists, 5 cents each assembly district; Law Department Supplement, 10 cents; Annual Assessed Valuation of Real Estate, 25 cents each section; postage prepaid.

ADVERTISING: Copy for publication in the City Record must be received at least TWO (2) days before the date fixed for the first insertion; when proof is required for correction before publication, copy must be received THREE (3) days before the date fixed for the first insertion.

COPY for publication in the corporation newspapers of Brooklyn must be received at least THREE (3) days before the date fixed for the first insertion.

Entered as Second-class Matter, Post Office at New York City.

TABLE OF CONTENTS.

Assessors, Board of— Completion of Assessments	5051	Law Department— Extract of Transactions for Week Ended June 10, 1916.....	5036
Bellevue and Allied Hospitals— Proposals	5046	Manhattan, Borough of— Proposals	5043
Bellevue and Allied Hospitals, Public Charities, Correction, Health, De- partments of— Proposals	5043	Municipal Civil Service Commission— Notices of Examinations	5045
Bellevue and Allied Hospitals, Public Charities, Health, Departments of— Proposals	5042	Notice to Bidders at Sales of Old Build- ings, etc.	5054
Board Meetings	5040	Official Directory	5039
Bronx, Borough of— Proposals	5051	Parks, Department of— Auction Sale	5046
Brooklyn, Borough of— Proposals	5040	Proposals	5046
Changes in Departments, etc.....	5038	Police Department— Owners Wanted for Unclaimed Prop- erty	5040
Correction, Department of— Proposals	5042	Proposals	5040
Docks and Ferries, Department of— Proposals	5041	Public Charities, Department of— Proposals	5052
Education, Department of— Proposals	5041	Public Service Commission, First District— Calendar for the Week Commencing June 26, 1916	5031
Elections, Board of— Proposals	5043	Invitation to Contractors	5042
Estimate and Apportionment, Board of— Notice of Public Hearing	5031	Queens, Borough of— Proposals	5045
Notices of Public Hearings, Franchise Matters	5050	Richmond, Borough of— Local Board Meetings	5046
Notices of Public Hearings, Public Improvement Matters	5047	Proposals	5046
Finance, Department of— Confirmation of Assessments	5042	Sinking Fund, Commissioners of— Notices of Public Hearings.....	5046
Corporation Sale of Buildings and Appurtenances Thereon on City Real Estate by Sealed Bids.....	5043	State Industrial Commission, Department of Labor— Amendments to Rules	5040
Interest on City Bonds and Stock.....	5043	Street Cleaning, Department of— Auction Sale	5052
Sureties on Contracts	5043	Supreme Court, First Department— Filing of Final Report.....	5052
Vouchers Received June 27, 1916....	5034	Filing Preliminary Abstracts	5052
Warrants Made Ready for Payment June 27, 1916	5031	Filing Tentative Decree—Notice to File Objections	5053
Fire Department— Proposals	5044	Supreme Court, Second Department— Application to Amend Proceedings— Application for Court to Condemn Property	5054
Health, Department of— Proposals	5042	Filing Preliminary Abstracts	5053
Report for Week Ended June 17, 1916	5038	Water Supply, Gas and Electricity, Depart- ment of— Proposals	5046
Instructions to Bidders for Work to be Done or Supplies to be Furnished....	5054		

PUBLIC SERVICE COMMISSION—FIRST DISTRICT.

No. 120 BROADWAY, NEW YORK CITY.

Calendar for the Week Commencing June 26, 1916.

Notice—The Commission announces that on and after June 26, 1916, its meetings and hearings in formal proceedings will be held in Room No. 2562, at its offices, No. 120 Broadway, New York City, unless otherwise stated.

Wednesday, June 28, 1916—2.30 p. m.—Room 2562—Case No. 2066—Gas Corporations—"Standards for measurement of illuminating and heating power of gas"—Both Commissions. 2.30 p. m.—Room 2562—Case No. 1610—Newtown Gas Company—A. Herrmann et al., Complainants—"Rehearing as to rate for gas in the Second Ward, Borough of Queens"—Whole Commission. 2.30 p. m.—Room 2562—Case No. 1787—Woodhaven Gas Light Company—Albert C. Schwarz et al., Complainants—"Rehearing as to rate for gas in the Fourth Ward, Borough of Queens"—Whole Commission. 2.30 p. m.—Room 2562—Case No. 1807—Woodhaven Gas Light Company et al.—"Rehearing as to rate for gas in the Fourth Ward, Borough of Queens"—Whole Commission.

Regular meeting of the Commission held Thursday at 11 a. m.

Meeting of the Committee of the Whole held Wednesday at 10.30 a. m.

BOARD OF ESTIMATE AND APPORTIONMENT.

Notice of Public Hearing.

Building Districts and Restrictions.

In the Matter of the Adoption by the Board of Estimate and Apportionment of Resolutions:

(1) Regulating and limiting throughout the City of New York the heights and bulk of buildings hereafter erected and regulating and determining the area of yards, courts and other open spaces, and dividing the City into districts to carry out the purposes of said regulations, pursuant to the provisions of Section 242a of the Greater New York Charter, and

(2) Regulating and restricting throughout the City of New York the location of trades and industries and the location of buildings designed for specified uses, and dividing the City into districts to carry out the purposes of said regulations pursuant to the provisions of Section 242b of the Greater New York Charter.

NOTICE IS HEREBY GIVEN to all persons interested in the above entitled matters, and to the owners, lessees and occupants of all buildings and lots, and improved and unimproved lands within the City of New York, and to all others whom it may concern, to wit:

First—The Commission duly appointed by the Board of Estimate and Apportionment, pursuant to the provisions of Sections 242a and 242b of the Greater New York Charter, have filed with the Board of Estimate and Apportionment their FINAL REPORT containing, among other matters, a proposed resolution designed to provide the above described regulations. This report will be open to the inspection of the public during office hours, in the office of the Secretary of the Committee on City Plan of the Board of Estimate and Apportionment, Room 501, Municipal Building, until June 19, 1916.

Second—The Board of Estimate and Apportionment will hold a public hearing on the FINAL REPORT AND PLANS submitted by said Commission, at 10.30

a. m. on JUNE 19, 1916, in Room 16 of the City Hall, at which time and place an opportunity to be heard will be afforded to all persons interested.

Dated, June 7, 1916.

JOSEPH HAAG, Secretary, Municipal Building; Telephone 4560 Worth.

The aforementioned Hearing will be continued in Room 16, City Hall, on Wednesday, June 21, 1916, at 10.30 a. m., for the purpose of hearing those interested in the proposed regulations and restrictions in so far as the same affect the Borough of Brooklyn, and on Tuesday, June 27, 1916, at 10.30 a. m., in Room 16, City Hall, the Hearing will be continued for the purpose of hearing those interested in the proposed regulations and restrictions in so far as the same affect the Boroughs of The Bronx, Queens and Richmond, and also those interested in the general provisions of the proposed Districting Resolution.

Dated June 20, 1916.

JOSEPH HAAG, Secretary, Municipal Building; Telephone 4560 Worth.

The foregoing Hearing will be continued in Room 16, City Hall, on THURSDAY, JUNE 29, 1916, at 10.30 a. m., for the purpose of hearing those interested in the General Provisions of the Proposed Districting Resolution.

Dated June 28, 1916.

JOSEPH HAAG, Secretary, Municipal Building; Telephone 4560 Worth.

DEPARTMENT OF FINANCE.

WARRANTS MADE READY FOR PAYMENT IN DEPARTMENT OF FINANCE TUESDAY, JUNE 27, 1916.

Below is a statement of warrants made ready for payment on the above date, showing therein the Department of Finance voucher number, the dates of the invoices or the registered number of the contract, the date the voucher was filed in the Department of Finance, the name of the payee and the amount of the warrant.

Where two or more bills are embraced in the warrant, the dates of the earliest and latest are given, excepting that, when such payments are made under a contract, the registered number of the contract is shown in the place of the second invoice date.

Where the word "final" is shown after the name of the payee, payment will not be made until thirty days after the completion and acceptance of the work, but all of the other warrants mentioned will be forwarded through the mail unless some reason exists why payment is to be made in person, in which event written notice will be promptly given to the claimant.

In making a written or verbal inquiry at this office for any of the above mentioned warrants, it is requested that reference be made by the Department of Finance voucher number.

WILLIAM A. PRENDERGAST, Comptroller.

Finance Voucher No.	Invoice Dates or Contract Number.	Received in Department of Finance.	Name of Payee.	Amount.
Armory Board.				
86952	2-21-16	6-16-16	Agent and Warden of Sing Sing Prison	\$10 33
86940	5-24-16	6-16-16	McKesson & Robbins	15 00
86935	4-21-16	6-16-16	Tiona Oil Co.	5 00
86934	5-31-16	6-16-16	Unz & Company	15 00
86960	5-31-16	6-16-16	J. M. Saulpaugh's Sons	29 60
Commissioner of Accounts.				
86610	5-27-16	6-16-16	Williamson Law Book Co.....	\$1 00
86609	5-27-16	6-16-16	Duplicator Manufacturing Co.	6 25
Department of Bridges.				
85886	6- 1-16	6-15-16	A. C. Becker	\$17 79
89855			J. A. Knighton, Asst. Engr.....	9 01
89861		6-22-16	Volney P. Wilson, General Foreman..	3 70
89858		6-22-16	Calvin I. Crocker, Eng. in Charge....	10 62
89853	5-31-16	6-22-16	Adrian La Forge, Asst. Engr.....	13 85
89854		6-22-16	J. A. Knighton, Engr. in Charge.....	50 00
89860	5-31-16	6-22-16	Olaf M. Kelly, Engr. in Charge.....	13 75
89859			Samuel Hamburger, Engr. in Charge..	10 08
88356			A. F. Brombacher & Co.....	13 75
88361	5-26-16	6-19-16	Thomas C. Dunham	10 00
Bellevue and Allied Hospitals.				
88631	5- 4-16	6-20-16	Edison Lamp Works of General Elec- tric Co.	\$17 55
88346	5-10-16	6-19-16	Business Address Co.	23 94
88345	4- 5-16	6-19-16	The White Company	23 20
88322	4-25-16	6-15-16	Stump & Walter Co.	3 50
88632	2-11-16	6-20-16	Egan Waste Co.	11 13
88634	5- 6-16	6-20-16	D. B. Pershall & Son.....	6 00
88635	4-18-16	6-20-16	Hoffman Corr Mfg. Co.....	18 00
88636	5-22-16	6-20-16	Robert Ferguson	23 00
88347	3- 2-16. 3-14-16	6-19-16	Dr. Dadirrian & Sons Co.....	16 00
88609	4-30-16	6-20-16	The Western Union Tel. Co., Inc....	19 97
86350	4-21-16	6-15-16	Otis Elevator Co.	37 40
88668		6-20-16	Postal Telegraph Cable Co.....	4 39
86348	2-26-16	6-15-16	Pittsburgh Plate Glass Co.....	62 00
86351	3-17-16. 4-22-16	6-15-16	The Kny-Scheerer Corporation	23 00
86308			Westchester Fish Co., Inc.....	2 10
86334	3-27-16	6-15-16	Knauth Brothers	39 00
86357	4-10-16	6-15-16	Gurney Elevator Co.	47 00
86355	5- 4-16	6-15-16	A. Itzkowitz	61 50
86354	4- 5-16	6-15-16	Jordan Bros.	13 50
86349	5- 2-16	6-15-16	The Emil Greiner Company.....	2 00
89080	4- 7-16	6-21-16	A. Goldstein & Co.....	29 37
89079	5- 5-16	6-21-16	Consumers' Biscuit & Mfg. Co.....	63 03
Board of Coroners.				
88675	6- 6-16	6-20-16	Underwood Typewriter Co., Inc.....	\$0 50
County Court, Richmond County.				
89872		6-22-16	John J. Flynn, Court Attendant	\$6 70
89871			Andrew Wells, Clerk	4 80
County Court, Kings County.				
86910	5-25-16	6-16-16	Van Brunt Tandy	\$6 50
7714	5-23-16	6-14-16	Thomas F. Darcy	19 75
City Magistrates' Courts.				
89421	5-31-16	6-21-16	Frank Oliver, Chief Clerk.....	\$32 65
Supreme Courts.				
85311	6- 1-16	6-14-16	Bartholomew Moynahan	\$136 10
85312	6- 1-16	6-14-16	Bartholomew Moynahan	272 20
85744	4-26-16	6-14-16	Sallie R. Weinstock	221 00
85745			Frederick T. Harris	491 00
Board of City Record.				
85331	6- 2-16	6-14-16	Tiebel Bros.	\$17 78
85329	5-31-16	6-14-16	The J. W. Pratt Co.....	4 59
85328	5-31-16	6-14-16	The J. W. Pratt Co.....	46 01
85327	5-31-16	6-14-16	The J. W. Pratt Co.....	162 09
85326			The J. W. Pratt Co.....	123 93
85325	5-31-16	6-14-16	The J. W. Pratt Co.....	27 90
85324	5-31-16	6-14-16	The J. W. Pratt Co.....	1,683 20
85330	6- 2-16	6-14-16	Tiebel Bros.	200 37
85323	6- 6-16	6-14-16	The Brooklyn Daily Eagle	209 25
Department of Correction.				
86628	4-21-16	6-16-16	General Electric Co.....	\$5 19
86659	5-29-16	6-16-16	John P. Kane Co.....	90 00

Finance Voucher No.	Invoice Dates or Contract Number.	Received in Department of Finance.	Name of Payee.	Amount	Finance Voucher No.	Invoice Dates or Contract Number.	Received in Department of Finance.	Name of Payee.	Amount	
86658	6-7-16	6-16-16	The New York Multi-Color Copying Co.	24	86418	6-25-16	6-16-16	Empire Rubber and Tire Co.	18 12	
86622	6-2-16	6-16-16	Commercial Efficiency Co.	5 00	86417	5-4-16	6-16-16	D. B. Pershall	2 75	
86624	6-1-16	6-16-16	James A. Miller	16 50	86415	5-24-16	6-16-16	Hoffman-Corr Mfg. Co.	45 88	
86630	6-7-16	6-16-16	Hull, Grippen & Co.	4 50	86413	6-6-16	6-16-16	Linde Air Products Co.	1 75	
86627	6-1-16	6-16-16	Adam Cook's Sons	5 00	85691	5-27-16	6-14-16	Livingston Radiator Mfg. Co.	23 50	
86655	5-31-16	6-16-16	John T. Ogden & Son	1 75	85692	4-7-16	6-14-16	Underwood Typewriter Company	50	
86654	3-22-16	6-16-16	L. C. Smith & Bros. Typewriter Co.	50	87052	5-26-16	44256	6-16-16	Standard Oil Co. of New York	3 86
86623	5-31-16	6-16-16	Kanouse Mountain Water Co.	10 80	85453	6-6-16	44256	6-14-16	Standard Oil Co. of New York	185 25
86631	6-5-16	6-16-16	L. Barth & Son	12 57	85464	3-21-16	44178	6-14-16	United States Tire Company	202 42
86639	6-7-16	6-7-16	Hull, Grippen & Co.	2 80	85467	4-12-16	44381	6-14-16	John Greig	1,630 18
86635	5-22-16	6-16-16	The Smith, Worthington Co.	1 98	85462	5-29-16	43879	6-14-16	Francis M. A. Leach	210 25
86633	5-23-16	6-16-16	Peerless Creamery & Dairy Equipment Co.	22 00	85466	5-10-16	44847	6-14-16	National Lead Company	344 75
					87055	5-20-16	44178	6-16-16	United States Tire Company	67 30
					89553		44334	6-16-16	Indian Refining Company	7 60
86634	6-1-16	6-16-16	John Wanamaker, New York	1 80				Department of Health.		
85800	4-30-16	44480	Frank J. Murray Co., Inc.	149 91	89023	5-31-16	44525	6-20-16	Carl H. Schultz	\$64 00
86621	5-4-16	6-16-16	The Standard Oil Co. of New York	3 20	85481	5-16-16		6-14-16	Eimer & Amend	153 60
86643	6-2-16	6-16-16	Hull, Grippen & Co.	10 49	85801	3-10-16	44317	6-14-16	G. W. Seiler	7,490 26
86652	5-26-16	6-16-16	Vought & Williams	2 11	85066		35039	6-13-16	Clinton & Russell and Chas. F. Post	596 63
86651	5-27-16	6-16-16	Miniwax Co.	18 00	88970	3-20-16		6-20-16	Standard Oil Co. of New York	11
86650	5-18-16	6-16-16	The Smith, Worthington Co.	6 00	88966	4-20-16		6-20-16	L. Hamburger	16 43
86629	6-7-16	6-16-16	Tower Manufacturing & Novelty Co.	5 40	88965	5-10-16		6-20-16	P. Lawless Sons	4 56
			District Attorney, Queens County.		88961	3-13-16		6-20-16	Washburn-Crosby Co.	31 25
84838		6-13-16	Elmhurst Electrical Contracting & Supply Co.	\$42 50	88963	4-28-16		6-20-16	Burton & Davis Co.	10 20
85310	5-5-16	6-14-16	Broadway Taxicab Co.	150 00	88983	5-19-16		6-20-16	Fairchild Bros. & Foster	10 00
			District Attorney, Kings County.		88982	4-14-16		6-20-16	The S. S. White Dental Mfg. Co.	15
90174	6-8-16	6-22-16	Albert H. Owens	\$8 02	88981	1-21-16		6-20-16	Merck & Co.	20 00
			Department of Docks and Ferries.		86807	5-10-16		6-16-16	The Kny-Scheerer Corporation	33 00
84937		6-13-16	Wheeling Corrugating Co.	\$130 95	85528	5-3-16		6-14-16	George N. Reinhardt & Co.	44 03
84960	6-1-16, 6-7-16	6-13-16	Alfred W. Fitch	21 60	86837	5-18-16		6-16-16	T. C. Moore & Co.	35 50
			Department of Education.		86803	5-11-16		6-16-16	Agent and Warden, Auburn Prison	27 30
86482	2-5-16	44031	General Naval Stores Co., Inc.	6 90	86797	5-9-16		6-16-16	Yawman & Erbe Mfg. Co.	44 95
8491	2-19-16	44030	Alfred Field & Co.	67	86838	5-10-16		6-16-16	Jessie Tarbox Beals, Inc.	6 25
86463	3-3-16	44011	The Atlas Shear Co.	1 66	86846	5-6-16		6-16-16	Sheppard & Kellett	21 45
86467	2-18-16	44001	Dunlap Sporting Goods Co., Inc.	1 80	85485	5-12-16		6-14-16	Blight & Engel, Inc.	2 45
86494	3-17-16	44015	Bloomington Bros.	34	86834	5-2-16		6-16-16	The Kny-Scheerer Corporation	3 85
86481	3-27-16	44072	H. W. Johns-Manville Co.	11 00	86824	5-24-16		6-16-16	E. B. Latham & Co.	12 96
86495	3-14-16	44072	H. W. Johns-Manville Co.	22 00	86823	5-26-16		6-16-16	American Can Company	1 65
86480	3-25-16	44028	Favor, Ruhl & Co.	3 50	86821	5-17-16		6-16-16	A. F. Brombacher & Co.	17 35
86443	10-29-15	41182	O. M. Gottesman	6 29	86819	5-5-16		6-16-16	Edwin Levick	24 50
86453	1-21-16	41681	Henry Allen	13 03	86818	5-10-16		6-16-16	Jessie Tarbox Beals, Inc.	9 00
86454	1-27-16	41182	O. M. Gottesman	79 83	86816	5-26-16		6-16-16	Jessie Tarbox Beals, Inc.	12 00
89288	4-25-16		John A. Scollay	8 00	86815	5-16-16		6-16-16	E. N. Little's Sons	2 00
89296	11-16-15		W. F. Peters Co.	12 25	86814	5-17-16		6-16-16	E. N. Little's Sons	7 50
89302	2-1-16		Finnian & Lee	14 00	86813	5-16-16		6-16-16	E. N. Little's Sons	18 75
86483	2-9-16	44120	A. E. Newton & Co.	1 30	86811	3-28-16		6-16-16	Chicago Hardware Foundry Co.	30 00
87290	2-17-16		McKinley Publishing Co.	11 64	86809	5-11-16		6-16-16	The Kny-Scheerer Corporation	3 37
86595	4-1-16		W. & C. Sheehan	46 33		5-19-16		6-16-16	Combination Ladder Co. and Rhode Island Coupling Co.	16 44
87243	5-12-16		Karl Heinrich	35 00	85806	5-12-16		6-16-16	Jaburg Brothers	78
87258	3-3-16		Ideal Aeroplane & Supply Co.	6 60	86804	5-18-16		6-16-16	James S. Barron & Co.	1 50
87255	3-6-16		Scientific Equipment Co.	8 43	86802	3-1-16		6-16-16	Syndicate Trading Company	1 70
87256	2-24-16		Scientific Equipment Co.	16 35	86799	5-12-16	5-18-16	6-16-16	Crown Stamp Works	3 25
86542	3-18-16		James S. Reiner & Co.	57 88	86867	1-10-16		6-16-16	John F. Schmadeke	6 00
86562	4-27-16		W. H. Temple	37 07	86836	5-12-16		6-16-16	McElraevy & Hauck Co.	11 50
86566	3-7-16	3-25-16	George Rabe	77 36	87833			6-16-16	Crocker Wheeler Company	4 15
86544	4-10-16		Rose Goldstone, Assignee of Philip Simberg	36 50	86832	5-11-16		6-16-16	H. T. Dakin	12 24
87271	3-16-16		D. C. Heath & Co.	13 60	86831	5-4-16		6-16-16	Garrison Brass & Machine Works	1 74
87291	3-16-16		New York Calcium Light Co.	4 25	86812	5-31-16		6-16-16	E. N. Little's Sons	7 50
87272	4-18-16		P. Derby & Co., Inc.	8 50	86801	5-11-16		6-17-16	The Kny-Scheerer Corporation	11 80
87285	2-5-16		Krengel Mfg. Co.	33 00	86800	5-2-16		6-16-16	Agent and Warden, Auburn Prison	13 00
87286	2-9-16		American Electrotape Co.	15 58	86798	4-26-16		6-16-16	Crown Stamp Works	30
87284	3-15-16		Tower Mfg. & Novelty Co.	1 00	86796	4-8-16		6-16-16	Crown Stamp Works	25
87283	2-14-16		Krengel Mfg. Co.	4 00	86795	5-10-16		6-16-16	Manhattan Electrical Supply Co.	10 50
87281	1-24-16		Henry Moss & Co.	20 90	86794	5-8-16		6-16-16	Library Bureau	11 55
87280	2-1-16		The American Mult. Sales Co.	1 80	86793	5-16-16		6-16-16	E. N. Little's Sons	2 00
87279	2-28-16		B. G. Hughes & Bro., Inc.	18 00	86791			6-16-16	James S. Barron & Co.	29 20
87278	2-19-16		The Globe-Wernicke Co.	4 20	86791	5-26-16		6-16-16	James S. Barron & Co.	29 20
87274	2-7-16		American Type Founders Co.	16 00	86789	5-24-16		6-16-16	Hoffman Corr. Mfg. Co.	34 62
87273	4-1-16		Addressograph Co.	1 48	86859	1-5-16		6-16-16	The Henry Aschenbach Harness Co.	9 30
87289	2-25-16		Pitts & Kitts Mfg. & Sup. Co.	5 92	86853	5-12-16		6-16-16	Beseler Oxygen Company	10 00
86362			Zeolion Co.	12 00	85550	5-2-16		6-14-16	Underwood Typewriter Co., Inc.	37 80
87246	3-1-16		Stromberg Motor Devices Co.	20 00	85549	5-4-16		6-14-16	The Globe Wernicke Co.	50 40
86540	3-23-16		Gurney Elevator Co.	13 50	85531	5-8-16		6-14-16	P. Lawless' Sons	72 40
86539	3-31-16		Samuel Lewis	18 48	85525	4-27-16		6-14-16	Burton & Davis Co.	99 22
86504	1-3-16		Clarkson & Ford Co.	19 00	85562	5-16-16		6-14-16	The Standard Utility Co.	62 00
86502	10-20-15		F. C. Stechert Co.	7 90	85594	11-22-15		6-14-16	John F. Koop	42 00
86501	12-9-15		John Wanamaker, New York	87 84	85520	12-31-15		6-14-16	E. Leitz	21 60
86498	12-10-15		W. R. Ostrander & Co.	13 80	85804	4-27-16	14529	6-14-16	Edwin C. Parker	232 85
86600	10-5-15, 10-14-15		M. Leonard	27 00	85802	3-31-16	44256	6-14-16	Standard Oil Co. of New York	56 60
86531	3-8-16		E. B. Latham & Co.	5 46	85532	5-4-16	44256	6-15-16	Standard Oil Co. of New York	75 94
86535	3-8-16		Vought & Williams	96 09	85523	1-7-16		6-14-16	Gilbert & Barker Mfg. Co.	203 87
86534	3-17-16	3-22-16	Louis Strahs	8 60	85539	5-6-16		6-14-16	E. Michaels	110 00
86532	3-15-16		John Wanamaker, New York	10 00	86839	5-6-16		6-16-16	Sheppard & Kellett	3 95
86533	3-23-16		The Durbrow & Hearne Mfg. Co.	2 00	86854	4-1-16		6-16-16	Consolidated Gas Co. of New York	5 00
86538	2-24-16		American Type Founders Co.	3 75	85593	12-31-15		5-14-16	E. S. Banks & Co.	290 00
86545	4-27-16		A. W. Brauer	28 00	85518	12-31-15		6-14-16	E. S. Banks & Co.	145 00
86546	4-11-16		P. Derby & Co., Inc.	17 50	85539	5-13-16		6-14-16	Granite City Soap Company	200 59
86541	4-18-16		S. Epstein	20 00	85589	5-19-16		6-14-16	E. Leitz	120 00
86536	3-9-16		Merchant & Evans Co.	28				Law Department.		
85268			Narragansett Machine Co.	426 00	92039			Continental Asphalt Paving Co., Empire State Surety Company and United States Fidelity and Guaranty Company or Kellogg & Rose, Attorneys.	\$433 90	
85267	4-13-16	6-14-15	Realty Roofing Co., Inc.	140 00				6-19-16	Title Guarantee & Trust Co.	3 50
			Department of Finance.					6-19-16	American District Telegraph Co.	2 55
85441		44483	New York Telephone Co.	\$422 10				6-13-16	Quick & McKenna	16 00
			Fire Department.					Miscellaneous.		
88486	3-31-16	6-19-16	Baker's Garage	\$90 00	88405	6-1-16		6-27-16	Adolph L. Pincoffs	\$572 88
88484	6-10-16	6-19-16	Duncan Stewart	50 00	89404	5-31-16		6-21-16	Rinehart & Dennis Co.	2,500 00
88473			The White Company	29 90	84875	5-27-16		6-21-16	F. Schmidt	50 00
88414	5-18-16	6-16-16	The Citizens' Water Supply Co.	97 24				6-21-16	H. Valentine Wildman	50 00
85672	4-8-16	6-14-16	Platt & Washburn Refining Co.	42 50	92040			6-21-16	Alfred Wiener	50 00
89481	5-31-16	6-19-16	Stewart-Warner Speedometer Corp.	1 55	89751			6-21-16	H. Valentine Wildman	50 00
88487	3-20-16	6-19-16	Western Union Telegraph Co.	3 75	89742			6-21-16	Louis Granat	63 70
86408	5-17-16	6-16-16	Department of Docks and Ferries	11 46	89745			6-22-16	Annie C. Raymond	105 00
86411	5-3-16	6-16-16	Keuffel & Esser Co.	3 09	86161				Walter Settle	329 15
88479	6-1-16	6-19-16	International Motor Co.	9 75	90061				Joseph Fallert and Henrietta Fallert as Executors of and Trustees under the Last Will and Testament of Joseph Fallert, Deceased	71 14
88478	5-6-16	6-19-16	Manhattan Electrical Supply Co.	3 60	90075				John H. Perry	33 20
88477	6-19-16	6-27-16	Lavine Gear Company	12 30	90077				Lina Motter	68 60
88475	5-19-16	6-19-16	Jones Packing Co.	11 87					August Winkel	274 36
88474	4-26-16	6-19-16	Craig Foundry Co.	6 42				6-27-16	Chamberlain, City of New York	346 03
88465			The Linde Air Products Co.	1 75				Board of Parole.		
88463	5-24-16	6-19-16	Alfred Chatwin Supply Co.	23 88				Katharine Bement Davis	\$100 00	
8846										

Finance Voucher No.	Invoice Dates or Contract Number.	Received in Department of Finance.	Name of Payee.	Amount.	Finance Voucher No.	Invoice Dates or Contract Number.	Received in Department of Finance.	Name of Payee.	Amount.
87103	5-3-16	6-17-16	Theo. P. Huffman & Co.	72 50	85872	4-3-16	6-15-16	Eimer & Amend	12 98
87112	4-12-16	6-17-16	Dennison Manufacturing Company	17 19	85846	5-25-16	6-15-16	James M. Shaw & Co.	17 16
86106		6-15-16	Finnan & Lee	39 38	85855	5-9-16	6-15-16	L. Barth & Son	48
85428	5-29-16	44677	Kalt Lumber Co.	378 40	85853		3-29-16	The A. S. Boyle Co.	12 00
85424	5-15-16	44108	Frank J. Lennon Co.	286 80	85850	4-15-16	6-15-16	Department of Correction	2 55
86090	4-24-16	44256	Standard Oil Co. of New York	45 37	85849	4-24-16	6-15-16	New York Stencil Works	75
85425	5-8-16	44927	Frank J. Lennon Co.	1,077 49	85848	2-23-16	6-15-16	Singer Sewing Machine Co., Inc.	28 81
88643		40916	Louis Koenig	33 46	85847	4-22-16	6-15-16	Standard Supply Co.	7 50
			Police Department.		85858	5-13-16	6-15-16	Library Bureau	35 00
85595	4-15-16	4-26-16	J. P. Perass	153 00	85229	5-3-16	5-23-16	E. T. Joyce	126 65
85470	4-21-16	42994	William Farrell & Son	340 38	85854	2-23-16	5-4-16	Charles W. Brucher	36 98
85469		43854	Joseph A. Graf	1,080 00	85219	5-31-16	6-14-16	Knickerbocker Ice Co.	140 75
85472	5-25-16	42994	William Farrell & Son	1,128 35	85209	5-31-16	6-14-16	Scranton and Wyoming Coal Co.	333 56
85243	5-8-16		F. Tiedemann	13 50	85240	4-26-16	5-17-16	R. W. Geldart	795 01
85603	4-11-16		Henry Bainbridge & Co.	145 80	85215	4-6-16	5-9-16	Syndicate Trading Company	183 99
85602	5-8-16		Hoffman-Corr Mfg. Co.	115 00	85203	4-14-16	4-30-16	Conron Bros. Company	144 21
85249			Climax Stationery Co.	552 00	85202	4-20-16	5-17-16	Burton & Davis Co.	247 29
85598			Climax Stationery Co.	620 00	85224	4-21-16	5-19-16	Bloomington Bros.	153 24
85596			The J. W. Pratt Company	660 00	85207	5-1-16	6-14-16	The Coal and Transfer Co., Inc.	362 50
85650	6-10-16		Edward P. Baldwin	222 00	85625	5-31-16	44724	J. D. Stout & Co.	850 88
85266	4-25-16		Ridabock & Co.	134 30	85205	5-8-16	5-31-16	Nathan Strauss, Inc.	966 89
85244			The J. W. Pratt Co.	864 88	85208	5-12-16	6-14-16	S. Tuttle's Son & Co.	594 00
			President of the Borough of Manhattan.		85214	2-25-16	4-15-16	Bogert & Hopper	117 50
88450	5-4-16	6-20-16	E. H. Muldoon	\$60 00	85622			Walker & Gillette	142 50
88448			Wm. H. Parkerton	20 00	85623			E. Rutzler Co.	103 34
88447	5-22-16	6-19-16	The Vacuum Cleaner Construction Co.	22 00	85200	12-30-15	6-14-16	E. T. Joyce	139 00
88444	6-6-16	6-19-16	Holgan Bros.	30 02	85194		6-14-16	Oscar Schlegel, assignee of Oscar Schmidt	153 00
88443	5-27-16	6-19-16	S. F. Hayward & Co.	10 00	85621		43145	B. Diamond	5,130 00
88442	5-19-16	6-19-16	John McCartens' Son	4 50				Sheriff, Richmond County.	
88430	5-23-16	6-19-16	William Hunrath	6 47	85960	3-22-16	6-15-16	Agent and Warden, Clinton Prison	\$45 01
86125	3-29-16	5-5-16	The Manhattan Supply Co.	32 27	85299	5-31-16	6-14-16	F. A. Lambert & Co.	138 48
86152	4-31-16		Harlem Contracting Co.	5 22	85302	5-31-16	6-14-16	Lockwood & Colton	58 45
86144	5-24-16		Uvalde Contracting Co.	7 50				Department of Street Cleaning.	
86147	5-24-16		The Asphalt Construction Co.	33 03	90252			John J. O'Brien, Chief Clerk	\$108 75
86135	5-17-16		The Sicilian Asphalt Paving Co.	16 45	85107	4-29-16	6-13-16	Abraham & Straus	261 25
86143	5-23-16		W. J. Fitzgerald	8 64	85367	4-7-16	6-14-16	Long Island Auto Radiator Co.	10 00
86146	5-23-16		W. J. Fitzgerald	14 57	88593	5-31-16	6-19-16	The Gillette Clipping Machine Co.	6 15
86138	5-23-16		W. J. Fitzgerald	34 72	88595	6-1-16	6-19-16	H. S. Morrow	66 42
86140	5-1-16		The Aztec Asphalt Co., Inc.	14 70	88598	6-9-16	6-19-16	Garvey Bros.	6 00
86139	5-1-16		Eastern Paving Co.	9 90	85362	3-27-16	6-14-16	Bourneville Welding Co.	12 00
86127	5-24-16		Church E. Gates & Co.	55 54	88583		6-19-16	Kanouse Mountain Water Co.	1 80
86141	5-25-16		Uvalde Contracting Co.	4 20	88600	4-30-16	6-19-16	Mallinckrodt Chemical Works	10 50
88863		37806	Uvalde Contracting Co.	51 75	88601	5-26-16	6-19-16	Watters Laboratories	10 50
			President of the Borough of The Bronx.		86891	3-27-16	6-16-16	Henry Allen	3 00
85618	5-16-16	6-14-16	Uvalde Contracting Co.	\$168 40	86889	3-8-16	6-16-16	Langton Company	4 00
85619		6-14-16	The Asphalt Construction Co.	133 20	88579	3-20-16	6-16-16	G. Gross	19 00
85616	5-31-16	6-14-16	The Barber Asphalt Paving Co.	162 14	88581	3-6-16	6-19-16	Hammacher, Schlemmer & Co.	61 20
85613	5-31-16	6-14-16	United States Wood Preserving Co.	142 80	86877	5-25-16	6-16-16	Stanley & Patterson	8 24
85614	5-31-16	6-14-16	The Hastings Pavement Co.	122 96	86887	6-3-16	6-16-16	Art Metal Construction Co., Inc.	67 00
85658		43200	Rodgers & Hagerty, Inc.	5,624 62	86883		6-16-16	Stove Manufacturers' Repair Assn.	8 40
85617	5-16-16	6-14-16	Uvalde Asphalt Paving Co.	10 50	86882	3-27-16	6-16-16	Carnegie Steel Company	27 44
85615	5-9-16	6-14-16	The Sicilian Asphalt Paving Co.	11 70	86872	5-11-16	6-16-16	Henry Frank, Jr.	11 70
85620	5-31-16	6-14-16	August Hoeberrmann	12 11	86876	6-6-16	6-16-16	Schieffelin & Co.	26 50
86231	6-9-16	6-15-16	G. W. Bromley & Co.	25 00	85347	4-1-16	6-16-16	Scott Paper Company	10 00
86222	5-31-16	6-15-16	A. P. Dienst Co., Inc.	22 75	86880	4-29-16	6-14-16	Brooklyn Furniture Company	38 00
86223			Metropolitan Sewer Pipe Co., Inc.	5 28	86878	5-24-16	5-31-16	The J. D. Randall Co.	31 10
86213	6-9-16	6-15-16	Defiance Mfg. Co.	9 00	86881	5-31-16	6-16-16	The Fairbanks Company	45 70
86212	6-2-16	6-15-16	Indian Refining Co., Inc.	79 84	86872	5-25-16	6-16-16	The Barrett Company	7 75
86211	6-31-16	6-15-16	A. P. Dienst Co., Inc.	10 00	85344	5-9-16	6-16-16	Parke, Davis & Co.	86 86
86209	6-7-16	6-15-16	Merck & Co.	4 50	85352	5-8-16	6-4-16	The United States Graphite Co.	179 18
			President of the Borough of Brooklyn.		85360	4-20-16	5-10-16	P. W. Valley, Inc.	101 45
85764	5-31-16	6-14-16	Brooklyn Blue Print Works	\$28 68	85343	1-20-16	3-7-16	Knickerbocker Supply Co.	587 60
85754	6-1-16	6-14-16	Theo. Gaus' Sons	127 20	85354	4-27-16	6-14-16	The United States Graphite Co.	147 56
85753	4-10-16	5-20-16	Joseph J. Bloeth	11 75	85353	1-19-16	4-28-16	Wirt & Knox Manufacturing Co.	15 00
87044	4-11-16	6-16-16	Sebastian Wagon Co.	55 10	88875	6-1-16	6-14-16	Agent and Warden of Sing Sing Prison	1,015 00
85756	5-31-16	6-14-16	Abraham & Straus	75	90211	5-19-16	6-20-16	Standard Oil Co. of New York	65 04
85757	5-29-16	6-14-16	West Publishing Co.	3 50			6-22-16	Standard Oil Co. of New York	49 29
85790	5-27-16	6-14-16	John Gannon	27 50	85399	5-3-16	5-26-16	Board of Water Supply.	
85139	5-31-16	6-13-16	Uvalde Contracting Co.	37 50	85403	6-8-16	6-14-16	The Fairbanks Co.	\$54 60
87031	5-29-16	6-16-16	J. Krauss & Co.	6 00	85422		6-14-16	Greenlie, Halliday Co.	29 00
87030	5-3-16	6-16-16	Agent and Warden of Great Meadow Prison	9 00	44488		6-14-16	A. L. Guidone & Son, Inc.	23,968 80
87037	4-11-16	6-16-16	Sebastian Wagon Co.	75 68	44355		6-14-16	Lupfer & Remick	25,466 90
85752	6-9-16	6-14-16	Wilson Stamp Co.	10 40	85421		6-14-16	Beaver Engineering & Contracting Co.	5,381 26
87035	5-31-16	6-16-16	Royal Garage & Machine Works	15 21				Department of Water Supply, Gas and Electricity.	
87034			Macon Auto Garage	32 18	91635		6-26-16	Thomas Eaton, Collector of Taxes, Village of Ardsley, Westchester County	\$83 82
87027	6-7-16	6-16-16	Gowanus Kindling Wood Works	14 00	85445	3-9-16	43923	John Fox & Co.	3,537 10
85769	4-10-16	6-14-16	The Baltimore Enamel & Novelty Co.	105 00	85457	5-2-16	43920	The New York Edison Co.	25,658 24
85761		6-14-16	Scalzo Bros. Contracting Co., Inc.	1,089 00	89955	5-31-16	6-22-16	William R. Birdsley, Acting Chief Gas Examiner	85 42
85763	5-27-16	6-15-16	The Ohman Map Co., Inc.	235 00			6-22-16	Charles Krauss, Inspector	25 95
85759	5-31-16	6-14-16	Brooklyn Blue Print Works	165 33			6-22-16	George Sheridan, Chief Inspector	46 35
			President of the Borough of Queens.				6-21-16	F. J. Fitzpatrick, Inspector	18 60
85739	6-14-16	6-21-16	Standard Bitulithic Co.	\$543 85			6-22-16	John V. Harte, Clerk	6 00
89506	5-16	6-21-16	J. P. Duffy Co.	17 40			6-22-16	Wm. F. Laase, Borough Engineer	105 00
89504	5-19-16	6-21-16	Long Island Hardware Co.	16 08			6-22-16	S. Beardsley, Acting Chief	23 04
89502	5-10-16	6-21-16	Charles Crabbe Co.	90 00			6-22-16	William T. Wallace, Inspector	54 93
89503	5-15-16	6-21-16	Edw. E. Buhler Co.	40 00				David F. Atkins, Chief Engineer of Light and Power	294 17
89490	5-10-16	6-21-16	Charles Crabbe Co.	2 75				The J. L. Mott Iron Works	5,493 20
89497			The Long Island Hardware Co.	11 10				The Auto Supply Co.	18 00
89492	6-6-16	6-21-16	H. H. Winkle	45 00				Robert H. Dickinson	1 75
89490	5-31-16	6-21-16	Crescent Garage	95 13				Kanouse Mountain Water Co.	90
89505	5-31-16	6-21-16	The Jamieson & Bond Co.	13 50				Knickerbocker Ice Co.	2 17
			Public Service Commission.					Schildwachter Ice Co.	10 40
88534	5-6-16	6-19-16	The World	\$33 60				Knickerbocker Towel Supply Co.	17 74
88533	5-19-16	6-19-16	Sun Printing & Publishing Assn.	35 20				Nickel Towel Supply	5 12
88532	5-15-16	6-19-16	The Queens County News	10 08				Knickerbocker Towel Supply Co.	18 26
88531	6-1-16	6-19-16	The North Side News	27 20				Newtown Gas Co.	50 61
88530			The Morning Telegraph Co.	41 60				The Brooklyn Union Gas Co.	75 56
88529	5-26-16	6-19-16	The Journal of Commerce and Commercial Bulletin	31 20				The Edison Electric Illuminating Co. of Brooklyn	26 63
								Nathan Rosenbaum	6 84
88526	5-3-16	6-19-16	The Wall Street Journal	25 20				H. Tabakman	8 98
88525	5-8-16	6-19-16	The Daily Long Island Farmer	19 60				Charles D. Demling	1 50
88527	5-15-16	6-19-16	The Evening Bronx	29 20				Theo. Moss & Co.	90
88528	1-18-16	6-19-16	Daily Financial America	22 80				Alfred Chatwin Supply Co.	19 00
			Department of Public Charities.					Abraham & Straus	9 06
85223	5-19-16	6-14-16	Enos Johnson	\$43 00				James F. Fay	5 98
85918	5-29-16	6-15-16	Oscar Schlegel, Assignee of Eugene Prager	72 50				Peter J. Donohue's Sons	36 60
								Knickerbocker Towel Supply Co.	21 00
86394	3-4-16	6-6-16	Columbia Paper Co.	44 00				Prof. T. F. Hayes & J. P. Dunn Horse Shoeing Infirmary	20 00
86404	5-10-16	6-16-16	Charles Feth, Bandmaster	24 08				James P. Fallon	8 00
45923	3-21-16	6-15-16	M. Myers, Inc.	53 75				W. W. Cornell	24 07
85201	5-3-16	6-14-16	Armour & Co.	94 73				Standard Oil Co. of New York	87 48
85204			Sulzberger & Sons Co.	57 82				Warwick Valley Light & Power Co.	88 96
85890	5-20-16	6-15-16	New York Belting & Packing Co.	2 25				Warwick Valley Light & Power Co.	12 12
85902			H. W. Johns-Manville Co.	10 00					
85901	5-20-16	6-15-16	Arthur C. Jacobson & Sons	49 00					
85900			A. C. Laurence	34 50					
85898			The Manhattan Supply Co.	89 95					
85867	4-12-16	6-15-16	The Miller Rubber Co.	9 04					
85863	4-17-16	6-15-16	Chas. G. Willoughby	20 00					
85868	4-4-16	6-15-16	Meinecke & Co.	38 88					
85876	3-28-16	6-15-16	F. Alfred Reichardt & Co., Inc.	29 95					

Finance Voucher No.	Invoice Dates or Contract Number.	Received in Department of Finance.	Name of Payee.	Amount.	Finance Voucher No.	Invoice Dates or Contract Number.	Received in Department of Finance.	Name of Payee.	Amount.
85449	12- 1-15	41385	6-14-16 The Flatbush Gas Co.	643 17	85448	2-25-13	41156	6-14-16 The United Electric Light & Power Co.	506 66
85450	10- 8-15	41158	6-14-16 New York & Queens Electric Light & Power Co.	1,677 62	85443	2-25-13	35343	6-14-16 New York Edison Company.....	2,698 30
85447	12-31-15	41157	6-14-16 The New York Edison Co.	1,841 08	85446	3-28-13	43493	6-14-16 Westinghouse Lamp Company.....	7,095 87
85456	4-30-16	43909	6-14-16 The Flatbush Gas Co.	7,452 96	85341	6-14-16	35341	6-14-16 New York Edison Company.....	618 59
85455	4-29-16	43916	6-14-16 Welsbach Street Lighting Company of America	487 80	89780	4- 5-16	44334	6-21-16 Indian Refining Company.....	66 65
85458	5- 2-16	43921	6-14-16 The New York Edison Co.	4,884 62	85451	12- 1-15	43054	6-14-16 Queens Borough Gas & Electric Co..	432 16
					85452	1- 1-16	41185	6-14-16 Richmond Light & Railroad Co.....	506 05
					85453	12-30-15	41607	6-14-16 The National Gas Governor Co.....	521 25

VOUCHERS RECEIVED IN DEPARTMENT OF FINANCE, TUESDAY, JUNE 27, 1916.

A statement is herewith submitted of all vouchers filed in the Department of Finance on this date, in which is shown the Department of Finance voucher number, the date of the invoices or the registered number of the contract, the name of the payee and the amount of the claim. Where two or more bills are embraced in one voucher the date of the earliest is given, excepting that when such vouchers are submitted under a contract the registered number of the contract is shown instead.

WILLIAM A. PRENDERGAST, Comptroller.

Invoice Date Voucher or Contract Number.	Name of Payee.	Amount.																																																																																																																																																																																																																																																																																																																																																																																																																																																																																																																																																																																																																																																																																																																																																																																																																																																																																																																																																																																																																																																																																																																																																																																																																																																																																																																																																																																																																																																																		</
--	----------------	---------	--	--	--	--	--	--	--	--	--	--	--	--	--	--	--	--	--	--	--	--	--	--	--	--	--	--	--	--	--	--	--	--	--	--	--	--	--	--	--	--	--	--	--	--	--	--	--	--	--	--	--	--	--	--	--	--	--	--	--	--	--	--	--	--	--	--	--	--	--	--	--	--	--	--	--	--	--	--	--	--	--	--	--	--	--	--	--	--	--	--	--	--	--	--	--	--	--	--	--	--	--	--	--	--	--	--	--	--	--	--	--	--	--	--	--	--	--	--	--	--	--	--	--	--	--	--	--	--	--	--	--	--	--	--	--	--	--	--	--	--	--	--	--	--	--	--	--	--	--	--	--	--	--	--	--	--	--	--	--	--	--	--	--	--	--	--	--	--	--	--	--	--	--	--	--	--	--	--	--	--	--	--	--	--	--	--	--	--	--	--	--	--	--	--	--	--	--	--	--	--	--	--	--	--	--	--	--	--	--	--	--	--	--	--	--	--	--	--	--	--	--	--	--	--	--	--	--	--	--	--	--	--	--	--	--	--	--	--	--	--	--	--	--	--	--	--	--	--	--	--	--	--	--	--	--	--	--	--	--	--	--	--	--	--	--	--	--	--	--	--	--	--	--	--	--	--	--	--	--	--	--	--	--	--	--	--	--	--	--	--	--	--	--	--	--	--	--	--	--	--	--	--	--	--	--	--	--	--	--	--	--	--	--	--	--	--	--	--	--	--	--	--	--	--	--	--	--	--	--	--	--	--	--	--	--	--	--	--	--	--	--	--	--	--	--	--	--	--	--	--	--	--	--	--	--	--	--	--	--	--	--	--	--	--	--	--	--	--	--	--	--	--	--	--	--	--	--	--	--	--	--	--	--	--	--	--	--	--	--	--	--	--	--	--	--	--	--	--	--	--	--	--	--	--	--	--	--	--	--	--	--	--	--	--	--	--	--	--	--	--	--	--	--	--	--	--	--	--	--	--	--	--	--	--	--	--	--	--	--	--	--	--	--	--	--	--	--	--	--	--	--	--	--	--	--	--	--	--	--	--	--	--	--	--	--	--	--	--	--	--	--	--	--	--	--	--	--	--	--	--	--	--	--	--	--	--	--	--	--	--	--	--	--	--	--	--	--	--	--	--	--	--	--	--	--	--	--	--	--	--	--	--	--	--	--	--	--	--	--	--	--	--	--	--	--	--	--	--	--	--	--	--	--	--	--	--	--	--	--	--	--	--	--	--	--	--	--	--	--	--	--	--	--	--	--	--	--	--	--	--	--	--	--	--	--	--	--	--	--	--	--	--	--	--	--	--	--	--	--	--	--	--	--	--	--	--	--	--	--	--	--	--	--	--	--	--	--	--	--	--	--	--	--	--	--	--	--	--	--	--	--	--	--	--	--	--	--	--	--	--	--	--	--	--	--	--	--	--	--	--	--	--	--	--	--	--	--	--	--	--	--	--	--	--	--	--	--	--	--	--	--	--	--	--	--	--	--	--	--	--	--	--	--	--	--	--	--	--	--	--	--	--	--	--	--	--	--	--	--	--	--	--	--	--	--	--	--	--	--	--	--	--	--	--	--	--	--	--	--	--	--	--	--	--	--	--	--	--	--	--	--	--	--	--	--	--	--	--	--	--	--	--	--	--	--	--	--	--	--	--	--	--	--	--	--	--	--	--	--	--	--	--	--	--	--	--	--	--	--	--	--	--	--	--	--	--	--	--	--	--	--	--	--	--	--	--	--	--	--	--	--	--	--	--	--	--	--	--	--	--	--	--	--	--	--	--	--	--	--	--	--	--	--	--	--	--	--	--	--	--	--	--	--	--	--	--	--	--	--	--	--	--	--	--	--	--	--	--	--	--	--	--	--	--	--	--	--	--	--	--	--	--	--	--	--	--	--	--	--	--	--	--	--	--	--	--	--	--	--	--	--	--	--	--	--	--	--	--	--	--	--	--	--	--	--	--	--	--	--	--	--	--	--	--	--	--	--	--	--	--	--	--	--	--	--	--	--	--	--	--	--	--	--	--	--	--	--	--	--	--	--	--	--	--	--	--	--	--	--	--	--	--	--	--	--	--	--	--	--	--	--	--	--	--	--	--	--	--	--	--	--	--	--	--	--	--	--	--	--	--	--	--	--	--	--	--	--	--	--	--	--	--	--	--	--	--	--	--	--	--	--	--	--	--	--	--	--	--	--	--	--	--	--	--	--	--	--	--	--	--	--	--	--	--	--	--	--	--	--	--	--	--	--	--	--	--	--	--	--	--	--	--	--	--	--	--	--	--	--	--	--	--	--	--	--	--	--	--	--	--	--	--	--	--	--	--	--	--	--	--	--	--	--	--	--	--	--	--	--	--	--	--	--	--	--	--	--	--	--	--	--	--	--	--	--	--	--	--	--	--	--	--	--	--	--	--	--	--	--	--	--	--	--	--	--	--	--	--	--	--	--	--	--	--	--	--	--	--	--	--	--	--	--	--	--	--	--	--	--	--	--	--	--	--	--	--	--	--	--	--	--	--	--	--	--	--	--	--	--	--	--	--	--	--	--	--	--	--	--	--	--	--	--	--	--	--	--	--	--	--	--	--	--	--	--	--	--	--	--	--	--	--	--	--	--	--	--	--	--	--	--	--	--	--	--	--	--	--	--	--	--	--	--	--	--	--	--	--	--	--	--	--	--	--	--	--	--	--	--	--	--	--	--	--	--	--	--	--	--	--	--	--	--	--	--	--	--	--	--	--	--	--	--	--	--	--	--	--	--	--	--	--	--	--	--	--	--	--	--	--	--	--	--	--	--	--	--	--	--	--	--	--	--	--	--	--	--	--	--	--	--	--	--	--	--	--	--	--	--	--	--	--	--	--	--	--	--	--	--	--	--	--	--	--	--	--	--	--	--	--	--	--	--	--	--	--	--	--	--	--	--	--	--	--	--	--	--	--	--	--	--	--	--	--	--	--	--	--	--	--	--	--	--	--	--	--	--	--	--	--	--	--	--	--	--	--	--	--	--	--	--	--	--	--	--	--	--	--	--	--	--	--	--	--	--	--	--	--	--	--	--	--	--	--	--	--	--	--	--	--	--	--	--	--	--	--	--	--	--	--	--	--	--	--	--	--	--	--	--	--	--	--	--	--	--	--	--	--	--	--	--	--	--	--	--	--	--	--	--	--	--	--	--	--	--	--	--	--	--	----

Invoice Finance Date Vouch- or Con- er No. tract Number.	Name of Payee.	Amount.	Invoice Finance Date Vouch- or Con- er No. tract Number.	Name of Payee.	Amount.	Invoice Finance Date Vouch- or Con- er No. tract Number.	Name of Payee.	Amount.
91759	3-27-16 Keystone Type Foundry....	7 25	92051	5-17-16 K. G. Welding & Cutting Co., Inc.	1 00	92222	Morton W. Smith, et al, Exec. L. W. & T. Lucy P. Smith, Dec.	225 00
91760	2-16-16 Abraham & Straus.....	66 06	92052	6- 5-16 C. C. Braxmar & Co.....	75	92223	Emigrant Industrial Savings Bank	3,027 00
91761	6- 6-16 Hugh D. McGrane	20 00	92053	5-22-16 United States Tire Co.....	76 18	92224	United States Express Realty Co.	75 00
91762	5-31-16 Hugh D. McGrane	130 00	92054	6- 6-16 The Frank Richard Gardner Co.	9 87	92225	Temple Court Co.	191 67
91763	5-20-16 The Crowell Pub. Co.....	160 00	92055	6- 7-16 Firestone Tire & Rubber Co.	6 09	92152	Alice Chadwick	375 00
91764	3-13-16 E. B. Latham Co.....	1 80	92056	5-31-16 American & British Mfg. Co.	2 59	92153	Church of St. Peter & St. Paul, R. C.	3,000 00
91765	4-15-16 Henry Moss & Co.....	3 48	92057	5-18-16 Cornelius Ten Eick, Inc....	2 00	92154	Mrs. Celia Paschkes	105 00
91766	2-11-16 Waldorf Hafner & Schultz.	19 75	92058	6-14-16 Draeger Oxygen Apparatus Co.	4 66	92155	Mrs. Mary Smith	75 00
91767	4-13-16 Favor Ruhl & Co.....	26 25	92059	5-20-16 Lowe Motor Supplies Co....	1 44	92156	Jeremiah W. Kennedy.....	75 00
91768	3-11-16 The Winton Co.....	54 00	92060	5- 4-16 Underwood Typewriter Co..	50	92157	Julia Schaefer et al.....	270 00
91783	1-11-16 W. E. Pruden Hardware Co.	15 29	92061	6-10-16 Crosby Steam Gauge Valve Co.	3 00	92158	C. Henry Offerman et al, attorneys in fact for C. Henry Offerman, et al....	1,462 50
91784	12-31-15 Standard Oil Co. of N. Y.	41 13	92062	6- 7-16 Jos. A. Graf.....	89 00	92159	Henry S. Clark	500 00
91785	3-16-16 Goodwine Welding Co.....	1 50	92063	6-15-16 Samuel Wander	19 50	92160	First Congregational Church of Morrisania	200 00
91786	11- 8-15 International Motor Co.....	91 41	92064	5-19-16 Richard Thompson & Co....	7 75	92161	Percy L. De Nyse et al....	150 00
91787	1-10-16 Willard Storage Battery Co.	12 00	92065	6- 7-16 R. Solomon & Son, Inc....	60 00	92162	John V. Gannon	180 00
91788	12- 6-15 Jos. T. Ryerson & Son.....	1 10	92066	6- 9-16 American Press Assn.....	6 75	92163	Saul Katz	81 00
91789	10-26-15 Alfred Grosse, Successor the X X X Co.....	33 75	92204	6- 2-16 The Globe Wenicke Co....	\$0 48	92164	Lilian H. Miller	250 00
91790	9-25-15 Cobb Macey Dohme, Inc....	4 00	92205	6-15-16 Tower Mfg. & Nov. Co.....	48 65	92165	The N. Y. City Society of the Methodist Episcopal Church	175 00
91791	4- 6-16 Henry M. Silkiss	17 50	92206	1- 2-16 Theo. Moss & Co.....	73 17	92166	Georgiana L. McClellan et al.	225 00
91792	4-22-16 Louis Imersheim	79 95	92207	6-15-16 Finn Bros.	100 20	92167	Etta Ehrlich	337 50
91793	3-25-16 J. Friedman	130 85	92208	6-14-16 John Wanamaker, N. Y. City	152 25	92168	Broadway & 96th St. Realty Co.	1,750 00
91794	5- 1-16 Jacob D. Ausenberg	67 00	92209	44436 N. Y. Tel. Co.....	1,107 38	92169	Geo. W. Hudtwalker, as sur- viving executor under the last will and testament of Marie Hudtwalker, deceased.	37 50
91795	3-25-16 H. Groswald	27 00	92210	5-31-16 C. J. O'Callaghan	43 80	92170	Academy of Mt. St. Ursula, Inc.	500 00
91796	5- 4-16 G. Gold	41 00	92211	6- 1-16 Clarence J. Tobin	70 75	92171	Geo. F. Roesch	300 00
91699	Margaret M. Holt.....	47 65	92212	6- 1-16 John Standfast	245 60	92172	Weinbros Real Estate Co., Inc.	557 25
91700	12- 9-15 Margaret M. Holt.....	2 00	92213	U. S. Coast & Geodetic Sur- vey, Wash., D. C.....	12 00	92173	C. Henry Offerman et al, at- torneys in fact for C. Henry Offerman et al.....	4,538 36
91701	5-15-16 Koller & Smith Co., Inc....	12 25	92040	Miscellaneous.	572 88	92174	Oscar Lindemann	45 00
91702	3-23-16 Hammacher Schlemmer & Co.	5 21	92041	6-20-16 Chamberlain, City of N. Y., Continental Asphalt Paving Co., Empire State Surety Co. and U. S. Fidelity and Guar- anty Co., or Kellogg & Rose, Attys.	433 90	92175	Excelsior Estates Co.....	5,000 00
91703	3-25-16 The Barber Taylor Co.....	33 55	92042	Adolph L. Pincoffs	572 88	92176	Fannie Gritelfeld	150 00
91704	2-17-16 Dennis & Baird	25 60	92043	Chamberlain, City of N. Y., Continental Asphalt Paving Co., Empire State Surety Co. and U. S. Fidelity and Guar- anty Co., or Kellogg & Rose, Attys.	433 90	92177	Roxton Realty Co.....	1,250 00
91705	3-15-16 Montgomery & Co.....	35 51	92044	Adolph L. Pincoffs	572 88	92178	Geo. Marshall	60 00
91984	44171 The J. W. Pratt Co.....	1 58	92045	Chamberlain, City of N. Y., Continental Asphalt Paving Co., Empire State Surety Co. and U. S. Fidelity and Guar- anty Co., or Kellogg & Rose, Attys.	433 90	92179	Rev. Pat'k Cherry.....	318 75
91985	44002 Liberty Ink Corp.	2 50	92046	Chamberlain, City of N. Y., Continental Asphalt Paving Co., Empire State Surety Co. and U. S. Fidelity and Guar- anty Co., or Kellogg & Rose, Attys.	433 90	92180	Henry Hill	3 50
91986	44060 James S. Barron & Co.....	57	92047	Chamberlain, City of N. Y., Continental Asphalt Paving Co., Empire State Surety Co. and U. S. Fidelity and Guar- anty Co., or Kellogg & Rose, Attys.	433 90	92181	Mary Olmstead	83 33
91987	44052 Syndicate Trading Co.....	16	92048	Chamberlain, City of N. Y., Continental Asphalt Paving Co., Empire State Surety Co. and U. S. Fidelity and Guar- anty Co., or Kellogg & Rose, Attys.	433 90	92182	Queens Plaza Court, Inc....	60 00
91988	44071 Hopper Paper Co.....	20	92049	Chamberlain, City of N. Y., Continental Asphalt Paving Co., Empire State Surety Co. and U. S. Fidelity and Guar- anty Co., or Kellogg & Rose, Attys.	433 90	92183	Amelia M. Malone	60 00
91989	44049 Snelling & Son.....	5 10	92050	Chamberlain, City of N. Y., Continental Asphalt Paving Co., Empire State Surety Co. and U. S. Fidelity and Guar- anty Co., or Kellogg & Rose, Attys.	433 90	92184	Jeanne M. Copeland.....	33 33
91990	44169 Rolle Rubber Co.....	34 56	92051	Chamberlain, City of N. Y., Continental Asphalt Paving Co., Empire State Surety Co. and U. S. Fidelity and Guar- anty Co., or Kellogg & Rose, Attys.	433 90	92185	H. N. Flanagan, agent for John B. Simpson	108 33
91991	44130 E. Steiger & Co.....	11 94	92052	Chamberlain, City of N. Y., Continental Asphalt Paving Co., Empire State Surety Co. and U. S. Fidelity and Guar- anty Co., or Kellogg & Rose, Attys.	433 90	92186	C. W. Dellett	83 33
91992	44088 William R. Thompson	11	92053	Chamberlain, City of N. Y., Continental Asphalt Paving Co., Empire State Surety Co. and U. S. Fidelity and Guar- anty Co., or Kellogg & Rose, Attys.	433 90	92187	Cary Mfg. Co.....	1,125 00
91993	44002 Liberty Ink Corp.....	7 50	92054	Chamberlain, City of N. Y., Continental Asphalt Paving Co., Empire State Surety Co. and U. S. Fidelity and Guar- anty Co., or Kellogg & Rose, Attys.	433 90	92188	Gilroy Realty Co.....	75 00
91994	44131 Tower Mfg. & Nov. Co....	65	92055	Chamberlain, City of N. Y., Continental Asphalt Paving Co., Empire State Surety Co. and U. S. Fidelity and Guar- anty Co., or Kellogg & Rose, Attys.	433 90	92189	Ernest G. Hothorn, assignee of Gustav Stelle	120 00
91995	44024 A. B. Dick Co.....	36 50	92056	Chamberlain, City of N. Y., Continental Asphalt Paving Co., Empire State Surety Co. and U. S. Fidelity and Guar- anty Co., or Kellogg & Rose, Attys.	433 90	92190	Wm. H. D. North	375 00
91996	44052 Syndicate Trading Co.....	5 84	92057	Chamberlain, City of N. Y., Continental Asphalt Paving Co., Empire State Surety Co. and U. S. Fidelity and Guar- anty Co., or Kellogg & Rose, Attys.	433 90	92191	Rebecca Kaufman	210 00
91797	6-28-16 The Manhattan Supply Co.	288 00	92058	Chamberlain, City of N. Y., Continental Asphalt Paving Co., Empire State Surety Co. and U. S. Fidelity and Guar- anty Co., or Kellogg & Rose, Attys.	433 90	92192	Frank P. Lauer	120 00
91798	3-22-16 Hyman Bros.	18 00	92059	Chamberlain, City of N. Y., Continental Asphalt Paving Co., Empire State Surety Co. and U. S. Fidelity and Guar- anty Co., or Kellogg & Rose, Attys.	433 90	92193	Model Fireproof Tenement Co.	135 00
91799	2-16-16 The Nelson Co., Inc....	27 00	92060	Chamberlain, City of N. Y., Continental Asphalt Paving Co., Empire State Surety Co. and U. S. Fidelity and Guar- anty Co., or Kellogg & Rose, Attys.	433 90	92194	Florence E. Kernochan, as executrix under the last will and testament of Thos. K. Kernochan, deceased	12 50
91800	4-10-16 John Wanamaker, N. Y....	40 00	92061	Chamberlain, City of N. Y., Continental Asphalt Paving Co., Empire State Surety Co. and U. S. Fidelity and Guar- anty Co., or Kellogg & Rose, Attys.	433 90	92195	The Union Settlement As- sociation	20 00
91801	4-14-16 The Nelson Co., Inc....	621 00	92062	Chamberlain, City of N. Y., Continental Asphalt Paving Co., Empire State Surety Co. and U. S. Fidelity and Guar- anty Co., or Kellogg & Rose, Attys.	433 90	92196	Fred'k H. Jolivet	75 00
91802	2- 5-16 Finnan & Lee.....	40 00	92063	Chamberlain, City of N. Y., Continental Asphalt Paving Co., Empire State Surety Co. and U. S. Fidelity and Guar- anty Co., or Kellogg & Rose, Attys.	433 90	92197	The Chauncey Real Estate Co. as agent for Brooklyn Daily Eagle	195 00
91803	3-13-16 The Stumpp & Walter Co..	20 70	92064	Chamberlain, City of N. Y., Continental Asphalt Paving Co., Empire State Surety Co. and U. S. Fidelity and Guar- anty Co., or Kellogg & Rose, Attys.	433 90	92198	St. Anselms Church	1,187 50
91804	3-16-16 W. J. Sloane.....	117 00	92065	Chamberlain, City of N. Y., Continental Asphalt Paving Co., Empire State Surety Co. and U. S. Fidelity and Guar- anty Co., or Kellogg & Rose, Attys.	433 90	92199	Edward H. Johnson et al, executor of Estate of S. W. Johnson, deceased	100 00
91805	3-31-16 Danforth L. Jones & Co., Inc.	23 80	92066	Chamberlain, City of N. Y., Continental Asphalt Paving Co., Empire State Surety Co. and U. S. Fidelity and Guar- anty Co., or Kellogg & Rose, Attys.	433 90	92200	Mary Looney	75 00
91806	3-17-16 Vaughan's Seed Store.....	7 90	92067	Chamberlain, City of N. Y., Continental Asphalt Paving Co., Empire State Surety Co. and U. S. Fidelity and Guar- anty Co., or Kellogg & Rose, Attys.	433 90	92201	Varick D. Martin	312 50
91807	4- 1-16 Paul Baron	56 60	92068	Chamberlain, City of N. Y., Continental Asphalt Paving Co., Empire State Surety Co. and U. S. Fidelity and Guar- anty Co., or Kellogg & Rose, Attys.	433 90	92202	Mrs. Ella Jane Daniels....	300 00
91808	3-10-16 Dept. Correction	63	92069	Chamberlain, City of N. Y., Continental Asphalt Paving Co., Empire State Surety Co. and U. S. Fidelity and Guar- anty Co., or Kellogg & Rose, Attys.	433 90	92226	Miss Mary J. McCartie....	55 00
91809	3-27-16 A. B. Dick Co.....	3 60	92070	Chamberlain, City of N. Y., Continental Asphalt Paving Co., Empire State Surety Co. and U. S. Fidelity and Guar- anty Co., or Kellogg & Rose, Attys.	433 90	92227	William Texter	150 00
91810	3-16-16 Sol. Lazarus	75	92071	Chamberlain, City of N. Y., Continental Asphalt Paving Co., Empire State Surety Co. and U. S. Fidelity and Guar- anty Co., or Kellogg & Rose, Attys.	433 90	92228	Jamaica Savngs Bank.....	96 00
91811	3-16-16 W. B. A. Jurgens	5 52	92072	Chamberlain, City of N. Y., Continental Asphalt Paving Co., Empire State Surety Co. and U. S. Fidelity and Guar- anty Co., or Kellogg & Rose, Attys.	433 90	92229	Church of Our Saviour	875 00
91812	3-22-16 The Macmillan Co.....	1 40	92073	Chamberlain, City of N. Y., Continental Asphalt Paving Co., Empire State Surety Co. and U. S. Fidelity and Guar- anty Co., or Kellogg & Rose, Attys.	433 90	92230	F. De Hass Simonsen....	75 00
91813	3-21-16 J. E. Linde Paper Co.....	7 70	92074	Chamberlain, City of N. Y., Continental Asphalt Paving Co., Empire State Surety Co. and U. S. Fidelity and Guar- anty Co., or Kellogg & Rose, Attys.	433 90	92231	N. Y. Wholesale Fish Deal- ers' Ass'n	83 33
91935	41495 Jas. S. Barron & Co.....	31 00	92075	Chamberlain, City of N. Y., Continental Asphalt Paving Co., Empire State Surety Co. and U. S. Fidelity and Guar- anty Co., or Kellogg & Rose, Attys.	433 90	92232	William, Horrmann et al..	20 00
91936	41164 Dieges & Clust.....	550 00	92076	Chamberlain, City of N. Y., Continental Asphalt Paving Co., Empire State Surety Co. and U. S. Fidelity and Guar- anty Co., or Kellogg & Rose, Attys.	433 90	92233	Property Realization Co....	13 00
91937	41461 The J. W. Pratt Co.....	6 75	92077	Chamberlain, City of N. Y., Continental Asphalt Paving Co., Empire State Surety Co. and U. S. Fidelity and Guar- anty Co., or Kellogg & Rose, Attys.	433 90	92234	The Crippled Children's East Side Free School	750 00
91938	41182 O. M. Gottesman	7 48	92078	Chamberlain, City of N. Y., Continental Asphalt Paving Co., Empire State Surety Co. and U. S. Fidelity and Guar- anty Co., or Kellogg & Rose, Attys.	433 90	92235	E. R. Bradley	150 00
91939	41190 Geo. W. Millar & Co.....	2 45	92079	Chamberlain, City of N. Y., Continental Asphalt Paving Co., Empire State Surety Co. and U. S. Fidelity and Guar- anty Co., or Kellogg & Rose, Attys.	433 90	92236	Charles E. Raynor	5 00
91940	41461 The J. W. Pratt Co.....	33 02	92080	Chamberlain, City of N. Y., Continental Asphalt Paving Co., Empire State Surety Co. and U. S. Fidelity and Guar- anty Co., or Kellogg & Rose, Attys.	433 90	92251	Elizabeth Fischer	64 82
91941	41182 O. M. Gottesman	42	92081	Chamberlain, City of N. Y., Continental Asphalt Paving Co., Empire State Surety Co. and U. S. Fidelity and Guar- anty Co., or Kellogg & Rose, Attys.	433 90	92252	Fred E. Kalkbrenner, as sole executor	54 96
91942	41461 The J. W. Pratt Co.....	34 24	92082	Chamberlain, City of N. Y., Continental Asphalt Paving Co., Empire State Surety Co. and U. S. Fidelity and Guar- anty Co., or Kellogg & Rose, Attys.	433 90	92253	Albert V. B. Voorhees, Jr., et al.	138 85
91923	44593 Bausch & Lomb Optical Co.	11 89	92083	Chamberlain, City of N. Y., Continental Asphalt Paving Co., Empire State Surety Co. and U. S. Fidelity and Guar- anty Co., or Kellogg & Rose, Attys.	433 90	92254	Mary Wher	5,722 34
91924	44001 Dunlap Sporting Goods Co., Inc.	90	92084	Chamberlain, City of N. Y., Continental Asphalt Paving Co., Empire State Surety Co. and U. S. Fidelity and Guar- anty Co., or Kellogg & Rose, Attys.	433 90	92255	Libbie Buggeln	1,661 99
91925	44114 Metropolitan Supply Co....	20 58	92085	Chamberlain, City of N. Y., Continental Asphalt Paving Co., Empire State Surety Co. and U. S. Fidelity and Guar- anty Co., or Kellogg & Rose, Attys.	433 90	92256	The Mayoralty.	110 07
91926	44114 Metropolitan Supply Co....	20 58	92086	Chamberlain, City of N. Y., Continental Asphalt Paving Co., Empire State Surety Co. and U. S. Fidelity and Guar- anty Co., or Kellogg & Rose, Attys.	433 90	92257	44091 N. Y. Tel. Co.....	15 00
91927	44071 Hopper Paper Co.....	22 10	92087	Chamberlain, City of N. Y., Continental Asphalt Paving Co., Empire State Surety Co. and U. S. Fidelity and Guar- anty Co., or Kellogg & Rose, Attys.	433 90	92258	5-31-16 The Briarcliff Lodge As- sociation	3 60
91928	44168 Peerless Manifold Book Co.	2 02	92088	Chamberlain, City of N. Y., Continental Asphalt Paving Co., Empire State Surety Co. and U. S. Fidelity and Guar- anty Co., or Kellogg & Rose, Attys.	433 90	92259	5-31-16 The Lily Cup Co.....	15 00
91929	44076 Jas. A. Miller.....	38	92089	Chamberlain, City of N. Y., Continental Asphalt Paving Co., Empire State Surety Co. and U. S. Fidelity and Guar- anty Co., or Kellogg & Rose, Attys.	433 90	92260	5-31-16 John Manning	14 03
91930	41719 Wm. B. Harrison.....	9 80	92090	Chamberlain, City of N. Y., Continental Asphalt Paving Co., Empire State Surety Co. and U. S. Fidelity and Guar- anty Co., or Kellogg & Rose, Attys.	433 90	92261	5-31-16 N. Y. & Brooklyn Towel Supply Co.	4 20
91931	44114 Metropolitan Supply Co....	3 30	92091	Chamberlain, City of N. Y., Continental Asphalt Paving Co., Empire State Surety Co. and U. S. Fidelity and Guar- anty Co., or Kellogg & Rose, Attys.	433 90	92262	Burns Bros.	6 75
91932	41676 Woldenberg & Schaar.....	1 47	92092	Chamberlain, City of N. Y., Continental Asphalt Paving Co., Empire State Surety Co. and U. S. Fidelity and Guar- anty Co., or Kellogg & Rose, Attys.	433 90	92263	Remington Typewriter Co.	51 95
91933	42775 Woldenberg & Schaar.....	20 50	92093	Chamberlain, City of N. Y., Continental Asphalt Paving Co., Empire State Surety Co. and U. S. Fidelity and Guar- anty Co., or Kellogg & Rose, Attys.	433 90	92264	The Western Union Tel. Co.	6 76
91934	41378 Geo. T. Montgomery.....	1 80	92094	Chamberlain, City of N. Y., Continental Asphalt Paving Co., Empire State Surety Co. and U. S. Fidelity and Guar- anty Co., or Kellogg & Rose, Attys.	433 90	92265	United Electric Service Co..	7 55
91934	41346 Hammacher Schlemmer & Co.	55 50	92095	Chamberlain, City of N. Y., Continental Asphalt Paving Co., Empire State Surety Co. and U. S. Fidelity and Guar- anty Co., or Kellogg & Rose, Attys.	433 90	92266	John J. Glennon	7 50
91972	44074 The Manhattan Supply Co.	41	92096	Chamberlain, City of N. Y., Continental Asphalt Paving Co., Empire State Surety Co. and U.				

Invoice Finance Date Vouch- or Con- No. tract Number.	Name of Payee.	Amount.	Invoice Finance Date Vouch- or Con- No. tract Number.	Name of Payee.	Amount.	Invoice Finance Date Vouch- or Con- No. tract Number.	Name of Payee.	Amount.
92305 5-12-16	Village of Bronxville.....	90 99	91880 5-14-16	H. W. Johnsmanville Co....	20 25	92077	Wm. Kraemer & Co.....	67 50
92306 5-12-16	George R. Hilty	120 91	91881 6-14-16	Keuffel & Esser Co.....	3 47	92078 6-13-16	Philip Dietz Coal Co.....	135 00
92307 4-18-16	William Greenlees	50 00	91882 6-10-16	Patterson Bros.....	1 10	92079 3- 5-16	La Vergne Pump Co.....	523 40
92308 4- 3-16	Herman W. Merkel.....	217 31	91883 6-10-16	Fiberite Sample Trunk Co..	5 50	92080 6-10-16	Edw. E. Buhler Co.....	22 50
92309	Westchester Lighting Co..	1 20	91884 6- 1-16	Thos. C. Dunham.....	1 00	92081 6- 6-16	Edw. E. Buhler Co.....	20 00
92291 4-17-16	James Pollitz	30 94	91885 6-14-16	Stanley & Patterson.....	14 19	92082 5-31-16	Emil Erdwurm	25 00
92292 5- 5-16	Joseph Morrison	135 78	91886 6-10-16	Frank Richard & Gardner Co.....	2 25	President of the Borough of Richmond.		
92293 11-18-15	U. S. Title Guaranty Co....	162 55	91887 6-12-16	Patterson Bros.....	15 96	92310 43550	Jos. Johnson's Sons.....	\$2,806 28
92294 3- 6-16	R. Young Bros. Lumber Co.	6 81	91888 5- 9-16	Garford Motor Truck Co., Inc.	37 51	Department of Public Charities.		
92295 5- 1-16	Consolidated Water Co of Suburban, N. Y.....	3 00	91889 6-16-16	Herman Kramer	6 20	92213	Wm. J. Doherty.....	\$220 00
92296 4-13-16	N. Y. Tribune	32 00	91890 5- 4-16	L. C. Smith & Bros. Type- writer Co.	3 15	92214	A. M. Wilson.....	290 00
92297 5-18-16	Evans & Morfoe	3 75	91891 6-14-16	J. E. Weber Electric Co....	198 00	92215	A. M. Wilson	780 00
92298 5-24-16	Chester A. Garfield.....	34 53	91892 6-16-16	S. J. Hughes	24 50	92216	Wm. Burgess Cornell.....	8 65
92299 5-11-16	W. H. Carpenter, Jr.....	14 10	91893 6-13-16	Hopkins & Co.....	6 50	92217	Dr. C. B. Bacon.....	13 30
92300 5-13-16	Current Printing Co.....	11 13	91894 6-15-16	Hugh A. Geiger.....	24 00	92218	Stuart A. Rice.....	23 95
92301 5- 1-16	J. B. Ritchie	47 00	91895 6-15-16	Thos. F. Burke	50 24	92219	Helen D. Bengtson.....	5 20
92302 1-11-16	John Allen Co.....	9 00	91896 5-17-16	John P. Perass.....	64 00	Register, New York County.		
Police Department.			91897 6-13-16	Jos. A. Graf.....	11 00	92008 6-21-16	Lithoprint Co.....	65
92083	Police Pension Fund, Arthur Woods, Commissioner	\$525,000 00	91898 5-31-16	Morris Friedlander	141 95	92009 5-11-16	Theo. Moss & Co.....	13 47
91902 44105	Thos. Lenane & Bros.....	603 13	91899 6- 1-16	Wm. Fox	392 07	92010 6-23-16	Oscar Schlichting	2 00
91903 44110	J. W. Gasteiger & Son.....	666 45	91900 6- 3-16	Meder Staudt Co., Inc....	9 00	92011 5-31-16	M. B. Brown P. & B. Co..	1 25
91904 41854	Standard Oil Co. of N. Y....	1,142 04	91901 5-31-16	Goodwin Welding Co., Inc..	3 50	92012 5-29-16	Underwood Typewriter Co..	1 25
91905 44854	Standard Oil Co. of N. Y....	2,380 32	President of the Borough of Queens.			92013 6- 1-16	Nickel Towel Supply.....	20 72
91906 44177	Rutherford Rubber Co.....	1,341 20	92270	Thos. Todd	\$40 50	92014 6- 2-16	B. G. Hughes & Bro.....	1 50
91874 5-12-16	F. W. Anderson & Co., Inc..	472 50	92271 6-13-16	Elkott Fisher Co.....	85	92016 6- 3-16	T. C. Moore & Co.....	2 25
91875 6-15-16	Patrick Dougherty	14 00	92272 5- 4-16	Underwood Typewriter Co.	75	92006 5-31-16	N. Y. Tel. Co.....	8 70
91876 6- 1-16	Peerless Towel Supply Co..	7 45	92273	Heilbut & Kleefeld	84 00	92007	John J. Hopper.....	2 25
91877 6- 9-16	Conner Fendler & Co.....	7 82	92075 5- 1-16	Francis M. A. Leach.....	265 62	Department of Water Supply, Gas and Electricity.		
91878 6-19-16	Standard Oil Co. of N. Y....	151 16	92076	H. K. Lines.....	55 00	92042 44264	Arnold Hoffman & Co., Inc.	\$2,284 80
91879 5-14-16	C. H. & E. S. Goldberg.....	22 05				92043 44685	Standard Cast Iron Pipe & Foundry Co.	151 10

LAW DEPARTMENT.

The following schedules form a brief extract of the transactions of the office of the Corporation Counsel for the week ending June 10, 1916, as required by section 1546 of the Greater New York Charter:

Note—The City of New York or the Mayor, Aldermen and Commonalty of The City of New York is defendant, unless otherwise mentioned.

SCHEDULE "A."

Suits and Special Proceedings Instituted.

Court.	Register and Folio.	When Commenced.	Title.	Nature of Action.
Mun., B'n.	112 44	June 5, 1916	Blum, Anna, vs. G. Hinman Barrett	To recover chattel valued at \$35.
Supreme...	Q 16	June 5, 1916	Interstate Land Holding Co. (ex rel.) vs. Layson Purdy et al.	Certiorari to review assessment of re-lator's real estate for 1916.
Sup., Bx.Co.	112 45	June 5, 1916	Standard Arch Co. vs. Altor Realty & Construction Co. et al.	To foreclose lien.
U. S. Dist.	Bkt 449	June 5, 1916	Loeb, Albert (Matter of)	Bankruptcy proceeding.
Municipal.	112 46	June 5, 1916	Ende, Louis, infant, by guardian	Personal injuries, thrown from wagon, condition of pavement, Queensboro Bridge, \$1,000.
Sup., K. Co.	112 47	June 5, 1916	City of New York vs. Ford Motor Co. and ano.	To restrain erection and maintenance of factory and repair shop, Bedford Av. and Eastern Parkway, Bk.
Sup., Q. Co.	112 48	June 5, 1916	Friedman, Michael, vs. James E. Cunningham et al.	To foreclose tax lien.
Sup., K. Co.	112 49	June 5, 1916	Alessio, Giuseppe, vs. City of N. Y. and ano.	Personal injuries, thrown from wagon, condition of pavement, 116th St. and 2nd Av., \$10,000.
Sup., Bx.Co.	112 50	June 5, 1916	Presser, Abraham	Personal injuries, fall from bicycle, condition of highway, Crotona Park, \$10,000.
Supreme...	112 51	June 5, 1916	Buckley, Ambrose T.	Summons only served.
Supreme...	112 52	June 5, 1916	Chrystal, Goodlett	Summons only served.
Supreme...	112 53	June 5, 1916	Collison, Martin	Summons only served.
Supreme...	112 54	June 5, 1916	Cole, Rosaire E.	Summons only served.
Supreme...	112 55	June 5, 1916	Benewitz, William	Summons only served.
Supreme...	112 56	June 5, 1916	Devin, Robert H.	Summons only served.
Supreme...	112 57	June 5, 1916	Eagle, Fitch E.	Summons only served.
Supreme...	112 58	June 5, 1916	McCormack, John H.	Summons only served.
Supreme...	112 59	June 5, 1916	McKane, Charles E.	Summons only served.
Sup., K. Co.	112 60	June 6, 1916	Kuttner, Fannie Newman, vs. The McLaughlin Real Estate Co. et al.	To foreclose tax lien.
Sup., Q. Co.	112 61	June 6, 1916	Finkelstein, Samuel	Personal injuries, thrown from wagon, horse frightened at steam roller, South St. and Brenton Av., \$10,000.
Supreme...	112 62	June 6, 1916	Morrissey, William	Personal injuries, thrown from wagon, condition of roadway, Marginal St. and W. 79th St., \$10,000.
Supreme...	112 63	June 6, 1916	McCabe, Patrick H.	For order determining amount due on tax lien.
U. S. Dist.	Bkt 449	June 6, 1916	Perfect Skirt & Suit Co. (Matter of)	Bankruptcy proceeding.
Sup., K. Co.	112 64	June 6, 1916	Public Service Commission (Matter of the Application of)	To acquire certain rights, etc., property, Fulton, Willoughby and Adams Sts., Bklyn., easement proceeding.
Co., Q. Co.	112 66	June 7, 1916	Queens Boulevard Holding Co. (ex rel.) vs. George H. Bell	Mandamus to compel issuance of license for a dance hall.
Sup., K. Co.	112 67	June 7, 1916	Legget, David G., vs. City of N. Y. and ano.	To cancel water rates against premises 98-100 Columbia Hts., etc., Bk., years 1908 to 1915, \$425.
Supreme...	112 68	June 7, 1916	O'Donnell, William, adm'r, etc.	Summons only served.
Sup., W. Co.	112 69	June 7, 1916	Puckhafer, George J., vs. George A. Meyer et al.	To foreclose tax lien.
Sup., K. Co.	112 69	June 7, 1916	Collins, William F., vs. Kingscar Realty Co., Inc., et al.	To foreclose mortgage.
Supreme...	112 70	June 7, 1916	Williams, John	Personal injuries, fall, condition of highway, 518 W. 49th St., \$5,000.
Supreme...	112 71	June 7, 1916	Morgenthau Co., Henry	Summons only served.
Municipal.	112 72	June 7, 1916	Berkson, Rose	Personal injuries, fall, condition of pavement, Park Row and Beekman St., \$1,000.
Municipal.	112 73	June 7, 1916	Stern, Charlotte	Personal injuries, fall, obstruction on sidewalk, E. 80th St. and 1st Av., \$500.
Mun. B'n.	112 74	June 7, 1916	Archer, Annie	Damage to property, 1506 Ave. L, inadequate cesspool, \$331.
Sup., K. Co.	112 75	June 7, 1916	Fasanella, Giuseppe, vs. City of N. Y. and ano.	To restrain maintenance of elevated railroad structure, 10th Av. and 39th St., Bk., and for damages, etc.
Sup., K. Co.	112 76	June 7, 1916	Mellin, Frithiof O. N., and ano. vs. City of N. Y. and ano.	To restrain maintenance of elevated railroad structure, 10th Av. and 39th St., Bk., and for damages.
Sup., K. Co.	112 77	June 7, 1916	Aievoli, Maria Cristina, vs. City of N. Y. and ano.	To restrain maintenance of elevated railroad structure, 10th Av. and 39th St., Bk., and for damages.
Sup., K. Co.	112 78	June 7, 1916	Edgett, Hannah A., vs. City of N. Y. and ano.	To restrain maintenance of elevated railroad structure, 10th Av. and 39th St., Bk., and for damages.
Sup., K. Co.	112 79	June 7, 1916	Westbrook, Fanny A., vs. City of N. Y. and ano.	To restrain maintenance of elevated railroad structure, 10th Av. and 39th St., Bk., and for damages.
Sup., Q. Co.	112 80	June 8, 1916	Seitz, Max, vs. N. Y. & Queens County Railway Co. et al.	To foreclose tax lien.
U. S. Dist.	Bkt 452	June 8, 1916	Post & Davis Co. (Matter of)	Bankruptcy proceeding.
Sup., Q. Co.	112 80	June 8, 1916	Municipal Liens Co. vs. Rocco J. Gallucci et al.	To foreclose tax lien.
Municipal.	112 81	June 8, 1916	Gregory, Louis D.	For repairing water main, 176th St. and Harlem Speedway, \$327.15.
Sup., Bx.Co.	112 82	June 8, 1916	Niemeyer, Felix, vs. G. Hinman Barrett and ano.	To recover chattel.
Sup., K. Co.	112 83	June 8, 1916	Fitzgerald, Patrick J. (ex rel.), vs. Bd. of Education	Mandamus to compel retransfer of relator from position of Janitor-Engineer, P. S. No. 3, Manhattan, to Bushwick High School, Bklyn.
Mun., B'n.	112 84	June 8, 1916	Cuccia, Francis P., vs. John J. Haslam	To recover chattel valued at \$200.
Mun., B'n.	112 85	June 8, 1916	Berger, Harry, vs. G. Hinman Barrett et al.	To recover chattel valued at \$10.50.
Supreme...	112 86	June 8, 1916	Schwarz, Henry E., as trustee, etc., vs. Ellen L. Finlay et al.	To foreclose mortgage.
Sup., K. Co.	112 87	June 8, 1916	City of New York vs. Mary Hatch and ano.	To foreclose tax lien.
Municipal.	112 88	June 8, 1916	La Marca, Lena	Personal injuries, fall, condition of sidewalk, 276 Cherry St., \$1,000.
Supreme...	112 89	June 8, 1916	Goldschmidt, Herman E., vs. Patrick Jones et al.	Summons only served.
Supreme...	112 90	June 8, 1916	Goldschmidt, Herman E., vs. Arthur E. Bracefield et al.	Summons only served.
Supreme...	112 91	June 8, 1916	Goldschmidt, Herman E., vs. George G. Brown et al.	Summons only served.
U. S. Dist.	Bkt 452	June 8, 1916	Union Oxygen Co., Inc. (Matter of)	Bankruptcy proceeding.
Surr., U. Co.	112 92	June 8, 1916	Linson, John J., deceased (Matter of Estate of)	Citation only served.
Sup., K. Co.	112 93	June 8, 1916	Livingston, Jacob A. (ex rel.), vs. Bd. of Aldermen	Certiorari to review reapportioning of Assembly Districts, Kings County.
Supreme...	112 94	June 8, 1916	Dorn, James	Summons only served.
Municipal.	112 95	June 8, 1916	Carr, Catherine, vs. City of N. Y. and ano.	Personal injuries, fall, snow and ice, 77th St., near Park Av., \$1,000.
Municipal.	112 96	June 8, 1916	Carr, Thomas, vs. City of N. Y. and ano.	For loss of services of wife, injured, fall, 77th St., near Park Av., \$1,000.
Sup., R. Co.	112 97	June 8, 1916	City of New York vs. Alphonse Montant et al.	To foreclose tax lien.
Sup., K. Co.	112 98	June 8, 1916	Lahey, James J. (Matter of)	For payment of award in re change of grade of E. 12th St., between Ave. U and Neck Road.
Sup., K. Co.	112 99	June 8, 1916	Kings County Trust Co. vs. Effie Frank et al.	To foreclose mortgage.
Supreme...	112 100	June 8, 1916	Lozalco, James, vs. Massachusetts Bonding and Insurance Co. et al.	To foreclose lien.
Sup., Bx.Co.	112 101	June 8, 1916	City of N. Y. vs. Clarence W. Beach et al. (No. 1)	To foreclose tax lien.
Sup., Bx.Co.	112 102	June 8, 1916	City of N. Y. vs. Clarence W. Beach et al. (No. 2)	To foreclose tax lien.
Sup., Bx.Co.	112 103	June 8, 1916	City of N. Y. vs. Clarence W. Beach et al. (No. 3)	To foreclose tax lien.
Sup., Bx.Co.	112 104	June 8, 1916	City of New York vs. Emanuel G. Bach et al.	To foreclose tax lien.
Sup., Bx.Co.	112 105	June 8, 1916	City of New York vs. Edward Gallavan et al.	To foreclose tax lien.
Sup., Bx.Co.	112 106	June 8, 1916	City of New York vs. Margaret McCarthy et al.	To foreclose tax lien.
Sup., Bx.Co.	112 107	June 8, 1916	City of New York vs. Dennis W. Moran et al.	To foreclose tax lien.
Municipal.	112 108	June 9, 1916	Graupner, Clara, adm'r, vs. G. Hinman Barrett	To recover chattel valued at \$100.
Supreme...	112 109	June 9, 1916	Messer, Isak (Matter of)	For order remitting forfeiture of bail in People vs. Charles Miller.
Municipal.	112 110	June 9, 1916	Gottlieb, Fannie	Personal injuries, fall, obstruction on mezzanine floor, Manhattan Terminal, Bklyn. Bridge, \$1,000.
Sup., Q. Co.	112 111	June 9, 1916	Schneider, John, vs. Edward G. McCracken et al.	To foreclose tax lien.
Sup., K. Co.	112 112	June 9, 1916	Fields, Alice	Personal injuries, fall, condition of sidewalk, 595 DeKalb Av., Bk., \$5,000.
Supreme...	112 113	June 9, 1916	McCormick, Helen, infant, by guardian, etc.	Personal injuries, run down by Street Cleaning cart, 100 W. 67th St., \$10,000.
Supreme...	112 114	June 9, 1916	Weeman, Gordon, infant, by guardian, etc., vs. Bd. of Education	Personal injuries, fall, snow and ice, yard of P. S. No. 46, \$10,000.
Supreme...	112 115	June 9, 1916	Weeman, Gerald, vs. Bd. of Education	For loss of services of son, injured, fall, yard, P. S. No. 46, \$5,000.
Municipal.	112 116	June 10, 1916	Levy, Nathaniel, vs. G. Hinman Barrett, etc.	To recover chattel valued at \$44.25.
Municipal.	112 117	June 10, 1916	Hutkoff, Nathan, et al., etc.	For damage to truck, etc., collision with automobile truck of defendant, 506 2nd Av., \$105.69.

SCHEDULE "B."

Judgments, Orders and Decrees Entered.

Mae C. Flynn—Entered order denying motion for new trial.
Alma Nahme—Appellate Division order entered affirming judgment in favor of plaintiff.
People ex rel. Convent of Sisters of Mercy vs. W. A. Prendergast—Order entered granting motion for peremptory writ of mandamus.
James L. Powell, Jr.; Carlo Orioli; Charles Nonemaker—Orders entered discontinuing actions without costs.
Rosina Dietzel—Entered order on remittitur from Court of Appeals reversing judgment in favor of plaintiff and directing a new trial with costs to abide the event.
Caroline Smith; David Sheeran; Mary Carey; James Carey—Entered orders discontinuing actions without costs.
Barber Asphalt Paving Co.—Entered order severing action discontinuing first cause of action, and continuing action as to second cause of action only.
Catherine Powell—Appellate Division order entered affirming judgment in favor of plaintiff.
Minnie Marshal—Entered order discontinuing action without costs.
City of New York vs. Continental Asphalt Paving Co. et al—Order entered on remittitur from Court of Appeals affirming judgment in favor of defendants.
People ex rel. Harry Jacob vs. J. T. Fetherston—Order entered granting peremptory writ of mandamus on findings of Trial Term and for \$50 costs in favor of relator; entered order denying motion for new trial.
Sherman Garage Co.—Entered order discontinuing action without costs.
Emma G. Young; John T. Baker—Entered orders granting motions to dismiss actions for lack of prosecution, with costs to defendant.
City of New York vs. Allen Black—Judgment entered in favor of plaintiff for 109.62 damages and costs.
Francis J. Sweeting—Entered order changing venue from New York County to Richmond County.
People ex rel. Mary C. Dunphy vs. J. A. Kingsbury—Entered Appellate Division order reversing order granting motion for alternative writ, and denying same.
People ex rel. Bayside Flushing Co. vs. L. Purdy et al.; People ex rel. Greater New York Development Co. vs. Same—Entered orders reducing assessments on real property for 1915.
Conrad Alheidt vs. Thomas Horan—Entered judgment in favor of defendant, dismissing the complaint and for \$159.35 costs.
Frank Sarkay, infant—Entered judgment in favor of defendant, dismissing the complaint, and for \$147.79 costs.
Fani Lux; Richard Fieth; Mathias Co. (2 actions); Gussie Chizitsky; Francis McCulloch vs. John Crosby—Entered orders dismissing actions for lack of prosecution with costs to defendants.
Fritz Lindinger vs. Peter Quillinan—Judgment entered in favor of defendant for \$17.91 costs.
Samuel Katz, infant—Entered order denying motion for new trial.
Annie Horowitz, infant; Solomon Horowitz—Entered orders discontinuing actions without costs.
William T. Emmet, Superintendent of Insurance—Entered order on remittitur from Court of Appeals affirming judgment in favor of defendant; entered judgment on order of remittitur for \$116.36 costs in favor of defendant.
People ex rel. William Restmayer vs. New York Telephone Co.—Entered Appellate Division order reversing order granting peremptory writ and denying motion for same.
People ex rel. Kingsboro Realty Co. vs. L. Purdy et al.; People ex rel. Greater New York Development Co. vs. Same—Entered orders confirming assessments on real property for 1915, and for \$25 costs in favor of defendants.
Bertha Levine—Entered orders dismissing actions for lack of prosecution with costs to defendant.
People ex rel. James Ovens vs. M. M. Marks—Entered Appellate Division order reversing order granting peremptory writ of mandamus and denying motion for same.
Hygrade Wine Co.—Judgment entered in favor of defendant for \$26.91 costs.
Peter Ackley vs. Board of Education—Entered Appellate Division order affirming judgment in favor of defendant.
People ex rel. Edwin H. Fiske vs. A. Woods—Appellate Division order entered affirming order granting peremptory writ of mandamus.
Francis Co. vs. R. Waldo et al.; Same vs. D. I. McKay et al.—Entered orders dismissing actions for lack of prosecution, with costs to defendants.
People ex rel. Frederick H. Gahrman vs. L. Hardy—Entered order denying motion for peremptory writ of mandamus.
Degnon Contracting Co.—Entered order appointing Carl Ehlermann, Jr., as referee to take testimony of Jared S. Bogardus.
Anna Hettner, infant; William Zahn, administrator; Michael Connolly; Eliza E. James—Entered orders dismissing actions for lack of prosecution with costs to defendant.
City of New York vs. Fifth Avenue Coach Co.—Filed decision of Giegerich, J., directing judgment overruling demurrer.
Edward J. Dillon; Central Railroad of New Jersey—Entered Appellate Division orders affirming judgments in favor of defendant.
Azel F. Merrill vs. J. P. Mitchel et al.—Entered Appellate Division order dismissing plaintiff's appeal without costs.
Margaret Smith; Mary O'Connor—Entered orders dismissing actions for lack of prosecution with costs to defendant.
Robert Adamson, Fire Commissioner, vs. Daniel Prentice—Entered order granting plaintiff's motion for direction of verdict in his favor.
Annie Flanzrach, infant; Jacob Flanzrach—Entered orders discontinuing actions without costs.
People ex rel. Ernest C. Hunt vs. W. A. Prendergast—Entered Appellate Division order affirming order denying motion for mandamus.
Peter Ackley, infant, vs. Board of Education—Entered judgment on Appellate Division order of affirmance for \$125.95 costs in favor of defendant.
People ex rel. Jennie Gottesgen vs. New York Telephone Co.—Entered order denying motion for peremptory writ of mandamus.
James J. Salmon—Entered order dismissing action for lack of prosecution with costs to defendant.
Mansfield Hunt—Entered judgment in favor of defendant dismissing the complaint on the merits and for \$112.61 costs.
Ethel Traub; Benjamin Traub—Entered Appellate Division order reversing judgment in favor of plaintiffs and directing a new trial with costs to abide the event.
Esther Toback, infant—Judgment entered in favor of defendant for \$32.40 costs.

Judgments Were Entered in Favor of the Plaintiffs in the Following Actions.

Date.	Name.	Register and Folio.	Amount.
1916.			
May 26	Quinn, Charles	110 426	\$158 50
May 27	Dailey, John D. and another	100 356	166 78
May 31	Levow, David, administrator	97 467	105 60
June 7	Levy, Benjamin, infant	106 299	633 80

SCHEDULE "C."

Record of Court Work.

Rose M. Colligan, administratrix—Motion for leave to appeal to Court of Appeals argued at Appellate Division; decision reserved; W. E. C. Mayer for the City. "Motion denied."
People ex rel. Queensboro Gas and Electric Co. vs. M. E. Connelly—Motion for leave to withdraw appeal argued at Appellate Division and granted on condition that City's disbursements be paid by relator; W. E. C. Mayer for the City.
Francis J. Sweeting—Motion to change venue from New York County to Richmond County submitted to Giegerich, J., and granted; J. Widdecombe for the City.
John P. Baker; Richard Feith; Emma Young; Mathias Co.; Fani Lux; Francis McCulloch vs. John Crosby—Motions to dismiss actions for lack of prosecution submitted to LaFetra, J., in City Court and granted; D. E. Dennehy for the City.
People ex rel. Norwood Park Co. vs. L. Purdy et al. (1914 and 1915)—Tried before Finch, J.; decision reserved; R. M. deAcosta for the City.

Benjamin Levy, infant, vs. Board of Education—Tried before Cohalan, J., and a jury; verdict for plaintiff for \$500; W. Chilvers for the City.
Alfred J. Rapson—Tried before Kelly, J., and a jury; verdict for plaintiff for \$300; E. S. Malone for the City.
James Carter—Tried before Kelly, J., and a jury; verdict for plaintiff for \$200; E. S. Malone for the City.
William Schwalbach—Tried before Kelly, J., and a jury; verdict for plaintiff for \$5,000; E. S. Malone for the City.
Morris Frankel, infant—Argued at Court of Appeals; decision reserved; E. C. Kindleberger for the City.
People ex rel. Charles S. Fowler and another vs. H. Moskowitz et al.—Argued at Appellate Division; decision reserved; W. E. C. Mayer for the City.
Celia Price—Submitted at Appellate Term; decision reserved; W. E. C. Mayer for the City.
Bertha Levine; Gussie Chizitsky; Mathias Co.—Motions to dismiss actions for lack of prosecution submitted to Giegerich, J., and granted; D. F. Dennehy for the City.
Morris Chaitin et al.—Motion to dismiss action for lack of prosecution submitted to Giegerich, J.; decision reserved; D. F. Dennehy for the City. "Motion granted unless plaintiff agrees to try action when reached on calendar."
People ex rel. Joseph E. Finn vs. R. Adamson; People ex rel. John F. Gerbracht vs. W. F. Schneider—Motions for peremptory writs of mandamus argued before Giegerich, J.; decision reserved; E. S. Benedict for the City.
18th to 23rd Sts., N. R., dock—Motion to confirm supplemental and final report of Commissioners submitted to Shearn, J.; decision reserved; C. D. Olendorf for the City.
Janet T. Doyle vs. J. P. Mitchel et al.—Motion for injunction pendente lite argued before Cropsey, J.; decision reserved; R. P. Chittenden for the City.
John Kerrigan—Tried before Kelly, J., and a jury; complaint dismissed; E. S. Malone for the City.
Joseph Metzger vs. G. H. Barrett—Tried before Hoffman, J., in Municipal Court; judgment for plaintiff; G. W. Byrne for the City.
Alfred J. Rapson; James Carter; William Schwalbach—Motions to set aside verdicts in favor of plaintiffs argued before Kelly, J.; decision reserved; E. S. Malone for the City.
Samuel H. Ellner—Motion to stay trial of action until costs of first action are paid to defendant, argued before Weil, J., in Municipal Court; decision reserved; W. Chilvers for the City.
Charles Crabbe; Adeline M. Munnich—Reference proceeded and adjourned; J. J. Mead for the City.
Paul T. Brady vs. South Shore Traction Co.—Motion for payment of extra allowance to referee argued before Chatfield, J., in U. S. District Court; decision reserved; W. J. Clarke for the City.
Mary O'Connor; Francis Co. vs. R. Waldo; Same vs. D. I. McKay; Michael Connolly; William Zahn, administrator; Anna Hettner, infant; Eliza E. James—Motions to dismiss actions for lack of prosecution submitted to Giegerich, J., and granted; D. F. Dennehy for the City.
Joseph Steiner and another—Complaint dismissed by default before Cohalan, J.; G. M. Curtis for the City.
Valentine J. Spielman—Tried before Tierney, J., and a jury; complaint dismissed; J. W. Goff, Jr., for the City.
Margaret Smith; James J. Salmon—Motions to dismiss actions for lack of prosecution submitted to Giegerich, J., and granted; D. F. Dennehy for the City.
John S. Buzzini—Motion to dismiss action for lack of prosecution argued before Tierney, J.; decision reserved; W. R. White for the City. "Motion granted unless plaintiff serves notice of trial for October Term."
People ex rel. William E. Weeks vs. C. Ward—Motion for peremptory writ of mandamus argued before Cropsey, J.; decision reserved; E. S. Benedict for the City.
Realty Associates (2 actions); Mechanics Bank—Motion for leave to amend answer argued before Cropsey, J.; decision reserved; C. V. Nellany for the City. "Motion denied."
George Storch—Complaint dismissed by default before Cowan, J., in Municipal Court; W. H. Doherty for the City.
Beckie Rothstein, infant—Tried before Spiegelberg, J., in Municipal Court; judgment for defendant; P. N. Harrison for the City.
George W. Pearsall; James Frederick—Tried before Denton, J., and a jury in Municipal Court; complaint dismissed; H. S. Johnston for the City.
Charles C. Hendrick vs. T. Conroy et al.; Bertha Craft—Motions to dismiss actions for lack of prosecution submitted to Giegerich, J., and granted; D. F. Dennehy for the City.
F. A. Spencer, Jr., Receiver—Motion to vacate order preferring cause submitted to Greenbaum, J.; decision reserved; J. P. O'Connor for the City.
Catherine Rapp; Heinrich Rapp—Tried before Kelly, J., and a jury; complaint dismissed; E. S. Malone for the city.
Edward H. Speitze vs. G. H. Barrett et al.—Tried before Cowan, J., in Municipal Court; judgment for plaintiff; G. W. Byrne for the City.
Esther Toback, infant—Tried before Conran, J., and a jury in Municipal Court; complaint dismissed; F. H. Van Houten for the City.
Kathie Paffin, administratrix—Tried before Kapper, J., and a jury; verdict for plaintiff for \$1,250; E. A. Freshman for the City.
Esther Steinberg—Tried before Meagher, J., in Municipal Court; decision reserved; F. H. Van Houten for the City.
Joseph Asztusauckar—Tried before Blackmar, J., and a jury; verdict for plaintiff for \$1,500; motion to set aside verdict and dismiss complaint argued; decision reserved; F. J. Price for the City.
Rose E. Tynan—Argued at Appellate Division; decision reserved; E. A. Freshman for the City.
Mary Allen, administratrix—Argued at Appellate Division; decision reserved; G. A. Green for the City.
People ex rel. John T. Ballou vs. W. Williams—Submitted at Appellate Division; decision reserved; F. J. Price for the City.

Hearings Before Commissioners of Estimate in Condemnation Proceedings.
Court House Addition; 44th to 48th Sts., N. R., dock; 2 hearings each; C. D. Olendorf for the City.
Rapid Transit (135th St. and Harlem River); Sea View Hospital; 2 hearings each; H. W. Mayo for the City.
Rapid Transit (Beekman and William Sts.); Rapid Transit (Broadway and Morris St.); Rapid Transit (Foot of Montague St.); 1 hearing each; L. C. White for the City.
Rapid Transit (Joralemon St.); 2 hearings; E. J. Kenney, Jr., for the City.

SCHEDULE "D."

Contracts, Etc., Drafted, Examined and Approved as to Form.

Department.	Contracts Approved as to Form.	Contracts Examined and Returned for Revision.	Advertisements Approved as to Form.
Borough President, Brooklyn.....	21	..	2
Borough President, Queens.....	11	..	3
Board of Education	9	..	6
Borough President, Manhattan	6	..	6
Central Purchasing Committee.....	5
Department of Plant and Structures.....	5	..	5
Borough President, Richmond.....	3	..	1
Dock Department	2	..	2
Trustees, College of the City of New York.	1	..	1
Borough President, Bronx	1	..	1
Park Department, Brooklyn.....	1	..	1
Fire Department	1	..	1
Bellevue and Allied Hospitals.....	1	..	1
Health Department	4	..
Board of Elections	1	..	1
Total.....	68	4	31

Deeds Approved.	
Finance Department	1
Leases Approved.	
Dock Department	2
Finance Department	2
Street Cleaning Department.....	1
Total	5

Bonds Approved.	
Finance Department	8
Borough President, Bronx.....	6
Department of Water Supply, Gas and Electricity	1
Total	15
Agreements Approved.	
Board of Estimate and Apportionment	1

SCHEDULE "E."

Opinions Rendered to the Various Departments.

Department.	Number of Opinions Rendered.	Department.	Number of Opinions Rendered.
Finance Department	26	Park Department, Manhattan and Richmond	1
Department of Water Supply, Gas and Electricity	6	Board of Water Supply	1
City Clerk	4	Borough President, Richmond	1
Borough President, Brooklyn...	3	Department of Taxes and Assessments	1
Commissioner of Licenses	2	Chamberlain	1
Department of Charities	2	Department of Plant and Structures	1
Board of Estimate and Apportionment	2	Borough President, Queens.....	2
Street Cleaning Department....	1	Total	56
Fire Department	1		
Register, New York County.....	1		

LAMAR HARDY, Corporation Counsel.

DEPARTMENT OF HEALTH.

Vital Statistics.

Summary for Week Ending Saturday, 12 M., June 17, 1916.

Boroughs	Population U. S. Census, April 15, 1910.	Estimated Population, July 1, 1916.	Deaths.				Death-rate.			
			1915.	1916.	*Corr. 1916.	Births, Marriages.	1915.	1916.	*Corr. 1916.	
Manhattan	2,331,542	2,634,223	688	633	621	1,069	968	64	13.88	12.57
The Bronx	430,980	575,877	145	140	136	299	103	10	13.69	12.72
Brooklyn	1,634,351	1,928,432	438	413	454	755	353	38	12.13	11.21
Queens	284,041	366,426	89	99	84	155	58	13	13.19	14.14
Richmond	85,969	97,883	32	39	29	40	10	2	17.40	20.85
City of New York	4,766,883	5,602,841	1,392	1,324	1,324	2,318	1,496	127	13.78	12.36

*Corrected by redistributing deaths according to borough of residence.
 †The Federal Bureau of the Census having concluded not to use for estimating the population of New York the figures as returned by the State census of 1915, notified this Department on Feb. 10, 1916, that future estimates of the population of the cities and states within the United States would be based upon the returns of the Federal censuses of 1900 and 1910. This Department has reached the conclusion to adopt the arithmetical method in use by the Bureau of the Census and to estimate the population of the boroughs and city for this and subsequent years in this manner.
 ‡The presence of several large institutions, the great majority of whose inmates are non-residents of the city, increases considerably the death rate of this Borough.

Cases of Infectious Diseases for Week Ending June 17, 1916.

Tuberculosis	394	Chickenpox	290	Syphilis	345
Diphtheria and Croup....	368	Typhus Fever	25	Gonorrhea	161
Measles	766	Typhoid Fever	163	Total	2,643
Scarlet Fever	118	Whooping Cough	11		
Smallpox	1	Cerebro-spinal Meningitis..	11		

Changes in Departments, Etc.

BOROUGH OF BROOKLYN.

Division of Substructures.

Transferred—James F. Coleman, 441 Monroe st., Clerk, to Finance Department, May 16.

Bureau of Highways.

Appointed—Laborers at \$2.50 a day: May 24, Michael Faggella, 2715 Surf ave.; May 29, William H. Meehan, 14 Nelson st.; Harry M. Hannon, 970 Herkimer st.; May 26, Giovanni De Luca, 19 Frost st.; May 22, Vincenzo Gioshie, 130 Sackman st.; May 24, William J. Murphy, 1120 Manhattan ave.; May 22, David W. Christie, 136 Carlton ave.; Abraham Chiert, 387 5th st.; May 23, Vincenzo Massimino, 3 Rochester ave.; May 29, William Kober, 472 Vandervoort st.; May 24, Harry Chester, 15 Carlton st.; May 25, Francis A. Riordan, 1169 Madison st.; May 26, William J. Carroll, 55 Woodhull st.; May 23, Antonio Laiato, 1065 St. Marks ave. Asphalt Workers at \$2.50 per day: May 12, Patrick Leyden, 48 Fourth st.; May 15, Vincenzo La Noce, 85 Skillman st.; Ernest Girimonto, 317 Franklin ave.; May 12, Antonio M. Gentile, 55 Skillman st.; May 15, Thomas Connell, 709 President st.; May 18, Alexander Wilson, 1320 Walker ave. Woodnaven; May 12, Calogero Gallo, 338 E. 40th st., Manhattan; May 15, Pietro Castrianni, 57 Eldridge st., Manhattan; April 22, Frank Piccolo, 628 Grand ave.; April 24, Vincent Piccolo, 628 Grand ave. Harry M. Tappan, 1671 Madison st., Ridgewood L. I. Auto Truck Driver, at \$4 a day, May 15; Frank Savillo, 80 Chrystal st., Laborer at \$2.50 a day, March 31. Cornelius J. O'Donnell, 436 Sackett st., Clerk at \$300 per annum, May 10.

Transferred—John S. Anglin, Asphalt Worker, at \$2.50 a day from President of Borough of Bronx. Tony Aliano, 1361 Fifty-eighth st., Foreman of Laborers, at \$4 a day; from Department of Docks and Ferries, May 5. William Mahady, 524 Sterling Place, Laborer, at \$2.50 a day, from Fire Department, May 12. Angelo Marchiano, Asphalt Worker, at \$2.50 a day, from President of Borough of The Bronx, May 29.

Reassigned—William H. Redson, 7 Bainbridge st., Brooklyn, May 8; Hugh C. Malloy, 155 Washington ave., Inspector of Regulating, Grading and Paving, at \$4 a day April 21. Michael Adams, 192 Skillman st., Paver, at \$5 a day, May 2.

Laborers at \$2.50 a day: Dennis McGrath, 418 Henry st., May 1; Joseph Mar-

tin, 69 Jackson st., April 28; John Otten, 775 Madison st., May 2; John T. McAvoy, 1137 Seventy-fourth st., May 4; Joseph L. Dougherty, 188 Kosciusko st., Brooklyn, May 9.

Asphalt Workers at \$2.50 a day: Vincenzo Grosso, 29 Spencer st., May 9; Patrick Doxey, 402 Hicks st., May 11; John Sullivan, 568 Rockaway ave., Rammer, at \$4 a day, May 22. Laborers at \$2.50 a day: Giles Anderson, 114 Seelye st., May 18; James F. Grace, 1381 Atlantic ave., May 1; Harry Valley, 233 Windsor pl., May 2; Charles Krasser, 53 Prospect Park Southwest, May 23.

Services Ceased—Laborers: Bernhard Dunn, 690 Humbolt st., Thomas Regan, 367 Prospect pl., and Anthony Cava, 69 Masspeth ave., May 8; Michael J. Ratigan, 744 Baltic st., May 9; Joseph Moran, 992A Pacific st., May 18.

Bureau of Public Buildings and Offices.

Died—John Walsh, 58 Butler st., Laborer, on April 27.
Appointed—Joseph McQuade, 104 Nassau ave., Brooklyn, Attendant, at \$750 per annum, May 8.

Attendants, for period not to exceed four months, at \$2 a day, May 30: Anna McGowan, 271 Leonard st.; Anna McCabe, 240 Lafayette st., Manhattan; Mary B. Caulfield, 58 Prospect ave., Flushing, L. I.; Minnie Byrne, 546 W. 50th st.; Joseph Fleming, 688 Classon ave.; Elizabeth T. Tormey, 621 Macon st.; Katie E. Murphy, 354 Tompkins ave.; Matilda C. Sherman, 38 Rochester ave.; Jennie M. Hughes, 72 Columbia st.; Isabella V. Cunningham, 28 Ryder pl., Rockaway, L. I.; Mary H. Burke, 1301 Atlantic ave.; Elizabeth McGrath, 236 Elm st., Astoria, L. I.; Margaret Gemmell, 137 42nd st., Corona, L. I.; Margaret E. Keenan, 474 W. 146th st., Manhattan; Jennie D. Minor, 146t Chaucer st.; Elizabeth Laughlin, 2774 8th ave., Manhattan; Annie E. Quirk, 271 E. 198th st., Bronx; Martha R. French, 1201 President st., Brooklyn; Mary F. Sheridan, 19 4th st., Brooklyn; Mary Haydock, 158 Somers st., Mary A. Mahoney, 118 Twelfth st., Brooklyn, Attendant at \$600 per annum, May 23.

Attendants, \$2.50 a day, May 30: Clarence A. Smith, 648 Lafayette ave.; Thomas J. Kenny, 455 Columbia st.; William J. Clifford, 11 Russell st.; Edward G. Davis, 357 Warren st.; Frank J. Tierney, 485 St. John pl.; Frank J. Briest, 203 Spencer st.; Bernard Cullen, 13 W. 103rd st.; James E. Smith, 350 Fourteenth st.; Matthew McCaffrey, 51 High st.; Morris Lefkowitz, 24 Rutgers pl., Manhattan;

Francis J. Hickey, 1415 E. 8th st.; John J. McCloin, 822 Columbus ave., Manhattan; John P. Hannan, 626A Bergen st.; Joseph F. McElhinney, 150 Baltic st.; James Gerrard, 5419 Fourth ave.; Richard J. Burke, 307 York ave., New Brighton, S. I.; Joseph E. McCarthy, 17 Jardine pl.; Thomas P. Flood, 215 Court st.; Joseph Toscano, 197 N. 8th st.; Chester A. Crum, 626 Third ave.; John J. Frey, 2448 Seventh ave.

Bureau of Sewers.

Title Changed—Edwin J. Cooley, 716 Ocean ave., from Inspector of Sewer Construction to Inspector of Sewers and Basins at \$1,200 per annum, May 1.

Transferred—James J. Smith, 850 Manhattan ave., Brooklyn, Laborer, at \$2.50 a day, from Department of Docks and Ferries, May 16.

Services Ceased—Isidore Goldberg, 1126 Thirty-ninth st., Clerk, at \$300, May 16. Patrick Donnelly, 2748 First st., Laborer, May 11.

Promoted—John A. Cassidy, 434 Henry st., Clerk, from \$540 to \$480 per annum, June 1.

DEPARTMENT OF PARKS.

MANHATTAN AND RICHMOND.

Services Ceased—Etta Gumprecht, 127 W. 106th st., Attendant at \$2 a day, June 9.

Appointed—For a period not to exceed 90 days: Marguerite A. Nauss, 2790 Creston ave.; Edith V. Hewitt, 370 E. 183d st.; Regina C. Sheehan, 177 Dean st., Brooklyn; Rose Salwen, 1526 Forty-third st., Brooklyn; Eliz. Posninsky, 183½ Cherry st.; Mollie Koenig, 121 Cannon st.; May Curry, 313 E. 41st st.; Eliz. C. Walsh, 853 Manhattan ave., Brooklyn; Katherine M. Meehan, 69 Vanderbilt ave., Brooklyn; Sadie J. Johnson, 715 Ninth ave.; Kathleen M. Kavanagh, 187 Tenth ave.; Mathilda J. Menrad, 451 W. 48th st.; Alice M. Chambers, 860 Bronx Park South; Mary A. Ward, 423 E. 69th st.; Dorothy H. Koerber, 1516 Lexington ave.; Jessie Feinberg, 146 Henry st.; Phyllis Perlman, 938 St. Nicholas ave.; Genevieve McGuinness, 720 W. 180th st.; Laura M. Gretch, 29 West 129th st.; Lynette Goldberg, 137 E. 112th st.; Augusta Goldberg, 36 Market st.; Augusta Rosenfeld, 1549 Second ave.; Gertrude Salwen, 1526 Forty-third st., Brooklyn; Louise L. Wardell, 268 W. 131st st.; Lily Bayern, 2923 W. 35th st., Sea Gate, L. I.; Winifred E. Salom, 415 Ft. Washington ave.; Marjorie A. Wynn, 4 Agate st., Brooklyn; Ella Rosenblum, 27 Orchard st.; Rena I. Kronenberg, 1459 Sterling pl., Brooklyn; Pauline Kaczka, 195 Penn st.; Edith L. Menzer, 156 Manhattan ave.; Margaret M. Heakney, 332 W. 47th st.; Bertha Frank, 501 W. 110th st.; Miriam Fialkoff, 48 Hester st.; Irene R. Langer, 163 E. 87th st.; May D. Amico, 1328 Fulton st., Brooklyn; Rose Block, 1935 Clinton ave., Bronx; Rose Sher, 386 Madison st.; Frances L. Devany, 563 W. 169th st.; Theresa Koopersmith, 405 Claremont Parkway, Bronx; Mary H. Casey, 434 E. 157th st.; Anna C. Moran, 1314 Fifty-first st., Brooklyn; Jeannette Sternfeld, 242 Rutledge st., Brooklyn; Etta Jacobs, 218 Henry st.; Mary DeS. Meade, 114 E. 117th st.; Playground Attendants at \$3 a day, June 17: Charles G. Carry, 924 Trinity ave.; Morris Cohen, 923 Forest ave.; Benj. B. Goodman, 33 Essex st.; Lazarus Cohen, 34 Canal st.; Abraham Istrick, 14 E. 108th st.; Gustav F. de Leon, 4554 Park ave.; Leo Frankel, 20 E. 106th st.; Jacob Gusick, 156 Goerck st.; Samuel Kaufman, 302 Fifth st.; James F. McNally, 239 Jamaica ave.; Astoria, L. I.; John J. Cunnene, 10 Greenwich st.; Francis E. Brennan, 63 Beaufort st., Jamaica, L. I.; Nicholas A. Flavin, 763 Greenwich st.; Harry Grossman, 1556 Minford pl.; Thomas J. Smyth, 166 Fortieth st., Corona, L. I.; Reuben Branson, 80 Montgomery st.; Robert A. Helsen, 661 Beck st.; Rudolph Helfant, 335 Willis ave.; Louis S. Schwartz, 332 E. 58th st.; Albert Feinberg, 320 Beekman ave.; Osias Levenson, 67 Willett st.; D. H. Colin, 1451 Prospect ave.; Gymnasium Attendants at \$3 a day, June 17: Isaac Bennett, 630 E. 16th st.; Joseph Blazik, 321 E. 75th st.; Patk. Kelly, 1341 Second ave.; Simon Linihan, 336 W. 29th st.; John Fennelly c/o Nevins, N. E. corner 50th st. and 3d ave.; Adolph Gerchwindner, 323 E. 90th st.; Patk. Higgins, 723 Tenth ave.; Frederick Muller, Calmus rd., Elmhurst, L. I.; Dan'l. F. O'Hara, 202 W. 146th st.; Fred Robson, 436 E. 121st st.; Jos. F. Coleman, 319 259th st.; Albert Dalzell, 260th st. and Liebig ave., Bronx; A. W. Halsworth, 411 W. 23d st.; Jas. McNamara, Spuyten Duyvil rd., Bronx; Karl W. Darkow, 161 W. 36th st., Gardeners at \$2.50 a day, June 1.

Services Ceased—Gardeners, \$2.50 a day: Joseph E. Reilly, 1442 Spruce st., Richmond Hill; Patrick Smith, 160 Blecker st.; Wm. J. Coter, 326 E. 21st st.; May 17. James Lettis, 1506 Second ave.; Peter McKiernan, 223 E. 95th st.; Owen McGoldrick, 319 Bowery; Owen McCourt, 172 E. 96th st.; Charles Atwood, 367 W. 36th st.; Conrad Hauser, 1661 Morris ave.; James F. Desmond, 9 Charles st.;

Thomas O'Brien, 44 Cooper Square; John Foley, 319 Bowery, June 16.

Reappointed—Thomas F. Rooney, 58 E. 130th st.; John F. Smith, 319 E. 32nd st.; Denis Long, 683 Water st.; Patrick Magee, 440 W. 26th st.; Eugene J. McKenna, 398 Second ave.; Joseph Krajick, 307 E. 116th st.; Frank Coburn, 209 E. 107th st.; John McCaffrey, 489 Tenth ave.; Aaron Bernstein, 232 Clinton st., Laborers at \$2.50 a day, June 17, for not to exceed ninety days.

Appointed—Thomas A. Reynolds, Driver, at \$2.50 a day, 522 W. 123d st., Manhattan, June 23.

QUEENS.

Transferred—Thomas J. McGee, Climber and Pruner, to Department of Parks, Brooklyn, June 22.

Services Ceased—Daniel Fitzgerald, 117 Eighth st., L. I. City, Laborer at \$2.50 a day, June 23.

BRONX.

Services Ceased—James C. Wexted, 322 Thirteenth st.; Brooklyn, Plumber, June 23.

Appointed—Mary A. Walsh, 372 E. 140th st.; Annie Smart, 576 E. 169th st.; Mary Mitchell, 1168 Vyse ave.; Catharine E. Lunney, 2082 Mohegan ave.; Catherine Madden, 543 E. 148th st.; Evelyn A. Reno, 835 E. 156th st.; Mary F. Powers, 1142 Bryant ave.; Christina L. Kraetzer, 376 E. 162d st.; Margaret McGill, 2967 Webster ave.; Margaret R. Dignam, 2132 Amsterdam ave., Cleaners at \$1.75 a day, June 17.

LAW DEPARTMENT.

Promoted—James H. McCool and Sidney Gross, from Process Server to Examiner, effective July 1.

Salaries Fixed—Assistant Corporation Counsels: E. Crosby Kindleberger, at \$5,500; John Lehman, at \$5,500; Charles J. Nehrbas, at \$5,000; William Chilvers, at \$5,000; Louis H. Newkirk, at \$4,500; Solon Berick, at \$3,500; William Goldsticker, at \$3,180; effective July 1.

BOARD OF INEBRIETY.

Appointed—Gordon Perry, Helper, at \$360, June 7.

Services Ceased—Henry R. Hubbard, Helper, at \$360, June 5.

DEPARTMENT OF DOCKS AND FERRIES.

Transferred—Laborers at \$2.50 a day to Park Department, Brooklyn: Thomas F. Sullivan, June 3; James Hennessy, June 14.

Appointed—Patrick Fitzgerald and Adolph Glachko, Deckhands, at \$3 a day, June 8; Patrick Langan, Mason's Helper, at \$3 a day, June 12. Marine Stokers at \$90 per month: Ole Knutsen and Louis Schloss, June 12; George Enskart, June 13; Joseph Maso, June 15.

Services Ceased—Marine Stokers at \$90 per month: Fridolin Ziegler, June 9; Charles Shanahan, June 14; Ole Knutsen, June 16; Louis Schloss, June 21. Deckhands at \$792 per annum: Edward Hunter, Thomas Burns, June 14. George E. Cullen, Ship Caulker, \$4 a day, June 12. George F. Curtin, Plumber's Helper, at \$3 a day, June 13.

Titles Changed—June 17: James D. Reid and Thomas F. Mullarney, from Piledriver Engineer at \$5 a day to Stationary Engineer at \$4.50 a day; Patrick Fitzgerald and Alonzo Clachka, from Deckhand at \$3 a day, to Laborer at \$2.50 a day.

Died—James Harris, Piledriver Engineer, \$5 a day, June 9; Michael Scott, Laborer, \$2.50 a day, June 13.

DEPARTMENT OF EDUCATION.

Appointments—Clerks at \$300 per annum: Thomas A. Mulholland, 215 W. 140th st., Manhattan, Bureau of Audit and Accounts, June 5; Giuseppe M. Cornacchia, 87 Buffalo ave., Brooklyn, June 1; and Thomas F. G. Walsh, 2397 Grand Concourse, Bronx, June 6. Bureau of Supplies; Hugo Sander, 112 E. 97th st., Manhattan, Bureau of Attendance, \$300 per annum. Frank A. Koch, 3801 Review pl., Manhattan, Inspector of Heating and Ventilating, Bureau of School Buildings, \$2,093.33 per annum, and Frederick W. Bodamer, 321 Sandol st., Glendale, L. I., Junior Architectural Draughtsman, Bureau of School Buildings, \$900 per annum, June 12. Margaret O'Farrell, Cleaner, P. S. 6, Queens, \$360 per annum, May 29; Ralph Volpe, Cleaner, Curtis High School, \$480 per annum, June 12.

Appointments (Temporary)—For period not to exceed three months: Richard F. J. O'Keeffe, 1683 Lexington ave., Manhattan, Clerk, Bureau of Supplies, \$420 per annum, May 26; Fred Gieg, Driver, New York Parental School, \$50 per month without maintenance, June 2; Henry Gerckens, Gardener (Driver) New York Parental School, \$50 per month without maintenance, May 25; Charles F. Roderick, Caretaker, Brooklyn Truant School, \$35 per month with maintenance, May 20.


Promotions—Clerks, June 14, from \$300 to \$420 per annum: Jacob Falk and Philip Goldstein, Office of the Secretary; Gustav Mittlemark, Bureau of Supplies.

Services Ceased—Edward McVay, inspector of Fuel, Bureau of Supplies, May

31; Charles Doering, Janitor, P. S. 2, Brooklyn, June 3; Patrick Hall, Cleaner, P. S. 18, Richmond, June 1; Henry M. Felten, driver, New York Parental School, May 31; Oscar W. Waldvogel, Tabulating Machine Operator, (Hollerith), Office of the City Superintendent of Schools, June 3. Clerks: Fred J. Grefrath, Bureau of School Buildings, May 15; Leroy H. Foley, Bureau of Audit and Accounts, June 5.

DEPARTMENT OF PLANT AND STRUCTURES

Appointed—Rodna H. Stafford, 545 Pine st., Brooklyn, Automobile Machinist, at \$4.50 a day, June 29.



OFFICIAL DIRECTORY.

Unless otherwise stated, the Public Offices of the City are open for business from 9 a. m. to 5 p. m.; Saturday, 9 a. m. to 12 noon.

CITY OFFICES.

MAYOR'S OFFICE.
City Hall, Telephone, 8020 Cortlandt.
John Purroy Michel, Mayor.
Theodore Rousseau, Secretary.
Samuel L. Martin, Executive Secretary.
Bureau of Weights and Measures.
Municipal Building, 3d floor. Telephone, 1498 Worth.

Joseph Hartigan, Commissioner.
COMMISSIONER OF ACCOUNTS.
Municipal Building, Telephone, 4315 Worth.
Leonard M. Wallstein, Commissioner of Accounts.

BOARD OF ALDERMEN.
Clerk's Office, Municipal Building, 2nd floor. Telephone, 4430 Worth.
P. J. Scully, Clerk.

President of the Board of Aldermen.
City Hall, Telephone, 6770 Cortlandt.
Frank L. Dowling, President.

BOARD OF AMBULANCE SERVICE.
Municipal Building, 10th floor. Ambulance Calls, 3100 Spring. Administration Offices, 748 Worth.

ARMORY BOARD.
Hall of Records, Telephone, 3900 Worth.
C. D. Rhinehart, Secretary.

ART COMMISSION.
City Hall, Telephone, 1197 Cortlandt.
John Quincy Adams, Assistant Secretary.

BOARD OF ASSESSORS.
Municipal Building, 8th floor. Telephone, 29 Worth.

William C. Ormond, Chairman.
St. George B. Tucker, Secretary.

BELLEVUE AND ALLIED HOSPITALS.
26th st. and 1st ave. Telephone, 4400 Madison Square.

Dr. John W. Brannan, President.
J. K. Paulding, Secretary.

CENTRAL PURCHASE COMMITTEE.
Municipal Building, 12th floor. Telephone, 4227 Worth.

Director.
BUREAU OF THE CHAMBERLAIN.

Municipal Building, 8th floor. Telephone, 4270 Worth.

Milo R. Maltbie, Chamberlain.

BOARD OF CHILD WELFARE.
City Hall, Telephone, 7541 Cortlandt.

Harry L. Hopkins, Secretary.

CITY CLERK AND CLERK OF THE BOARD OF ALDERMEN.

Municipal Building, 2nd floor. Telephone, 4430 Worth.

P. J. Scully, City Clerk.

BOARD OF CITY RECORD.

Supervisor's office, Municipal Building, 8th floor. Distributing Division, 96 Reade st. Telephone, 3490 Worth.

David Ferguson, Supervisor.

DEPARTMENT OF CORRECTION.

Municipal Building, 24th floor. Telephone, 1610 Worth.

Burdette G. Lewis, Commissioner.

DEPARTMENT OF DOGS AND FERRIES.

Pier "A," North River. Telephone, 300 Rector.

R. A. C. Smith, Commissioner.

DEPARTMENT OF EDUCATION.

Board of Education, Telephone, 5580 Plaza.

Stated meetings of the Board are held at 4 p. m. on the first Monday in February, the second Wednesday in August, and the second and fourth Wednesdays in every month, except August.

William G. Willcox, President.

A. Emerson Palmer, Secretary.

BOARD OF ELECTIONS.

General office and office of the Borough of Manhattan, Municipal Building, 18th floor. Telephone, 1307 Worth.

Edward F. Boyle, President.

Moses M. McKee, Secretary.

Other Borough Offices.

The Bronx.

368 E. 148th st. Telephone, 336 Melrose.

Brooklyn.

435-445 Fulton st. Telephone, 1932 Main.

Queens.

64 Jackson ave., L. I. City. Telephone, 3375 Hunters Point.

Richmond.

Borough Hall, New Brighton, S. I. Telephone, 1000 Tompkinsville.

All offices open from 9 a. m. to 4 p. m. Saturdays to 12 noon.

BOARD OF ESTIMATE AND APPOINTMENT.

Municipal Building, 13th floor. Telephone, 4560 Worth.

Joseph Haag, Secretary.

Bureau of Records and Minutes.

Municipal Building, 13th floor. Telephone, 4560 Worth.

Joseph Haag, Secretary.

Office of the Chief Engineer.

Municipal Building, 13th floor. Telephone, 4560 Worth.

Nelson P. Lewis, Chief Engineer.

Bureau of Public Improvements.

Municipal Building, 13th floor. Telephone, 4560 Worth.

Nelson P. Lewis, Chief Engineer.

Bureau of Franchises.

Municipal Building, 13th floor. Telephone, 4563 Worth.

Harry P. Nichols, Engineer.

Bureau of Contract Supervision.

Municipal Building, 13th floor. Telephone, 4560 Worth.

Central Testing Laboratory, 125 Worth st. Telephone, 3088 Franklin.

Tilden Adamson, Director.

Bureau of Standards.

Municipal Building, 13th floor. Telephone, 4560 Worth.

George L. Tirrell, Director.

BOARD OF EXAMINERS.

Municipal Building, 20th floor. 9 a. m. to 4 p. m. Saturday, to 12 noon. Telephone, 1800 Worth.

Board meets every Tuesday at 2 p. m.

Edward V. Barton, Clerk.

DEPARTMENT OF FINANCE.

Municipal Building, 5th floor. Telephone, 1200 Worth.

Shepard A. Morgan, Secretary to the Department, 5th floor.

William C. Prendergast, Comptroller.

Deputy Comptrollers, 7th floor. Alexander Brough, Edmund D. Fisher, Albert E. Hadlock, Hubert L. Smith.

Receiver of Taxes.

Manhattan—Municipal Building, 2nd floor. Telephone, 1200 Worth.

Brooklyn—177th st. and Arthur ave. Telephone, 140 Tremont.

Brooklyn—236 Duffield st. Telephone, 7056 Main.

Queens—5 Court Square, L. I. City. Telephone, 3386 Hunters Point.

Richmond—Borough Hall, St. George. Telephone, 100 Tompkinsville.

William C. Hecht, Receiver of Taxes.

Collector of Assessments and Arrears.

Manhattan—Municipal Building, 3d floor. Telephone, 1200 Worth.

Brooklyn—177th st. and Arthur ave. Telephone, 47 Tremont.

Brooklyn—503 Fulton st. Telephone, 8340 Main.

Queens—Municipal Building, Court Square, L. I. City. Telephone, 1553 Hunters Point.

Richmond—Borough Hall, St. George. Telephone, 1000 Tompkinsville.

Daniel Moynahan, Collector.

FIRE DEPARTMENT.

Municipal Building, 11th floor. Telephone, 4100 Worth.

Brooklyn, 365 Jay st. Telephone, 7600 Main.

Robert Adamson, Commissioner.

DEPARTMENT OF HEALTH.

Centre and Walker sts., Manhattan. Telephone, 6280 Franklin.

Bureau of Burial and Contagious Disease offices always open.

Brooklyn, 3731 Third ave. Brooklyn, Flatbush ave., Willoughby and Fleet sts. Queens, 372 Fulton st., Jamaica. Richmond, 514 Bay st., Stapleton.

Haven Emerson, Commissioner.

Eugene W. Scheffer, Secretary.

BOARD OF INEBRIETY.

300 Mulberry st. Telephone, 7116 Spring.

Board meets first Wednesday in each month at 3 p. m.

Charles Samson, Secretary.

LAW DEPARTMENT.

Office of Corporation Counsel.

Main office, Municipal Building, 16th floor. Telephone, 4600 Worth.

Lamar Hardy, Corporation Counsel.

Brooklyn office, 153 Pierrepont st. Telephone, 2948 Main.

Bureau of Street Openings.

Main office, Municipal Building, 15th floor. Telephone, 1380 Worth.

Brooklyn office, 166 Montague st. Telephone, 5916 Main.

Queens office, Municipal Building, L. I. City. Telephone, 3886 Hunters Point.

Bureau for the Recovery of Penalties.

Municipal Building, 15th floor. Telephone, 4600 Worth.

Bureau for the Collection of Arrears of Personal Tax.

Municipal Building, 17th floor. Telephone, 4585 Worth.

DEPARTMENT OF LICENSES.

Main Office, 49 Lafayette st. Telephone, 4490 Franklin.

George H. Bell, Commissioner.

Brooklyn—381 Fulton st. Telephone, 1497 Main.

Queens—Borough Hall, L. I. City. Telephone, 5400 Hunters Point.

Richmond—Borough Hall, New Brighton. Telephone, 1000 Tompkinsville.

Division of Licensed Vehicles—517-519 W. 57th st. Telephone, 6387 Columbus.

Public Employment Bureau—Men's departments, 128 Leonard st. Women's departments, 53 Lafayette st. Telephone, 6160 Franklin.

MUNICIPAL CIVIL SERVICE COMMISSION.

Municipal Building, 14th floor. Telephone, 1580 Worth.

Henry Moskowitz, President.

Robert W. Belcher, Secretary.

MUNICIPAL REFERENCE LIBRARY.

Municipal Building, 5th floor. Telephone, 1072 Worth.

9 a. m. to 5 p. m.; Saturday, to 1 p. m.

DEPARTMENT OF PARKS.

Municipal Building, 10th floor. Telephone, 4850 Worth.

Cabot Ward, Commissioner, Manhattan and Richmond.

Borough of Brooklyn.

Litchfield Mansion, Prospect Park, Brooklyn. Telephone, 2300 South.

Raymond V. Ingersoll, Commissioner.

Borough of the Bronx.

Zbrowski Mansion, Claremont Park. Telephone, 2640 Tremont.

Thomas W. Whittle, Commissioner.

Borough of Queens.

The Overlook, Forest Park, Richmond Hill, L. I. Telephone, 2300 Richmond Hill.

John E. Weier, Commissioner.

PARK BOARD.

Municipal Building, 10th floor. Telephone, 4850 Worth.

Cabot Ward, President; Louis W. Fehr, Secretary.

PAROLE COMMISSION.

Municipal Building, 24th floor. Telephone, 1610 Worth.

Thomas R. Minnick, Secretary.

DEPARTMENT OF PLANT AND STRUCTURES.

Municipal Building, 18th floor. Telephone, 380 Worth.

F. I. H. Kracke, Commissioner.

EXAMINING BOARD OF PLUMBERS.

Municipal Building, 9th floor. Telephone, 1800 Worth.

Janet A. G. Hahn, Clerk.

POLICE DEPARTMENT.

240 Centre st. Telephone, 3100 Spring.

Arthur Woods, Commissioner.

DEPARTMENT OF PUBLIC CHARITIES.

Principal office, Municipal Building, 10th floor. Telephone, 4440 Worth.

Brooklyn and Queens, 327 Schermerhorn st., Brooklyn. Telephone, 2977 Main.

Bureau of Social Investigation, Pearl and Centre sts. Telephone, 4405 Worth.

Borough of Richmond, Borough Hall, St. George, S. I. Telephone, 1000 Tompkinsville.

John A. Kingsbury, Commissioner.

PURELY SERVICE COMMISSION.

120 Broadway, 8 a. m. to 11 p. m. every day, including holidays and Sundays. Telephone 7500 Rector.

Oscar S. Straus, Chairman.

James B. Walker, Secretary.

BOARD OF REVISION OF ASSESSMENTS.

Municipal Building, 7th floor. Telephone, 1200 Worth.

John Korb, Jr., Chief Clerk.

COMMISSIONERS OF SINKING FUND.

Office of Secretary, Municipal Building, 7th floor. Telephone, 1200 Worth.

John Korb, Jr., Secretary.

DEPARTMENT OF TAXES AND ASSESSMENTS.

Municipal Building, 9th floor. Telephone, 1800 Worth.

Lawson Purdy, President.

C. Rockland Tyng, Secretary.

DEPARTMENT OF STREET CLEANING.

Municipal Building, 12th floor. Telephone, 4240 Worth.

John T. Fetherston, Commissioner.

TENEMENT HOUSE DEPARTMENT.

Manhattan and Richmond office, Municipal Building, 19th floor. Telephone, 1526 Worth.

Brooklyn and Queens office, 503 Fulton st., Brooklyn. Telephone, 3825 Main.

Brooklyn office, 391 E. 149th st. Telephone, 7107 Melrose.

John J. Murphy, Commissioner.

BOARD OF WATER SUPPLY.

Municipal Building, 22nd floor. Telephone, 3150 Worth.

Charles Strauss, President.

George Featherstone, Secretary.

DEPARTMENT OF WATER SUPPLY, GAS AND ELECTRICITY.

Municipal Building, 23d, 24th and 25th floors. Telephone: Manhattan, 4320 Worth; Brooklyn, 3980 Main; Queens, 3441 Hunters Point; Richmond, 840 Tompkinsville; Bronx, 3400 Tremont.

Brooklyn, 50 Court st. Bronx, Tremont and Arthur ave. Queens, Municipal Building, L. I. City. Richmond, Municipal Building, St. George.

William Williams, Commissioner.

BOROUGH OFFICES.

BOROUGH OF THE BRONX.

President's office, 3d ave. and 177th st. Telephone, 2680 Tremont.

Douglas Mathewson, President.

BOROUGH OF BROOKLYN.

President's office, 2d floor, Borough Hall. Commissioner of Public Works, 2d floor, Borough Hall.

Assistant Commissioner of Public Works, 2d floor, Borough Hall.

Bureau of Highways, 5th and 12th floors, 50 Court st.

Bureau of Public Buildings and offices, 10th floor, 50 Court st.

Bureau of Sewers, 10th floor, 215 Montague st.

Bureau of Buildings, 4th floor, Borough Hall.

Topographical Bureau, 209 Montague st.

Bureau of Substructures, 11th floor, 50 Court st.

Telephone, 3960 Main.

Lewis H. Pounds, President.

BOROUGH OF MANHATTAN.

President's office, 20th floor, Municipal Building.

Commissioner of Public Works, 21st floor, Municipal Building.

Assistant Commissioner of Public Works, 21st floor, Municipal Building.

Bureau of Highways, 21st floor, Municipal Building.

Bureau of Public Buildings and offices, 20th floor, Municipal Building.

Bureau of Sewers, 21st floor, Municipal Building.

Bureau of Buildings, 20th floor, Municipal Building.

Telephone, 4227 Worth.

Marcus M. Marks, President.

BOR

Office of the Chief Probation Officer, 300 Mulberry st. Telephone, 8713 Spring.
Borough of Brooklyn.
 Office of Deputy Chief Clerk, Wm. F. Delaney, 44 Court st. Telephone, 7411 Main.
 First District—318 Adams st.
 Second District—Court and Butler sta.
 Fifth District—261 Bedford ave.
 Sixth District—495 Gates ave.
 Seventh District—31 Snider ave., Flatbush.
 Eighth District—W. 8th st., Coney Island.
 Ninth District—5th ave. and 29th st.
 Tenth District—133 New Jersey ave.
 Domestic Relations—Myrtle and Vanderbilt ave.

Borough of Queens.
 First District—St. Mary's Lyceum, L. I. City.
 Second District—Town Hall, Flushing.
 Third District—Central ave., Far Rockaway.
 Fourth District—Town Hall, Jamaica.

Borough of Richmond.
 First District—Lafayette ave., New Brighton.
 Second District—Village Hall, Stapleton.
 All courts open daily from 9 a. m. to 4 p. m., except on Saturdays, Sundays and legal holidays, when only morning sessions are held.

COURT OF GENERAL SESSIONS.
 Criminal Court Buildings. Court opens at 10.30 a. m. Clerk's office open from 9 a. m. to 4 p. m., and on Saturdays until 12 noon.
 Edward R. Carroll, Clerk.

MUNICIPAL COURTS.
 The Clerks' offices are open from 9 a. m. to 4 p. m.; Saturday, to 12 noon.
 Board of Justices—James J. Devlin, Secretary, 264 Madison st., Manhattan. Telephone, 2596 Orchard.

Borough of Manhattan.
 First District—146 Grand st. Telephone, 9611 Spring. Additional part is held at the southwest corner of 6th ave. and 10th st. Telephone, 2513 Chelsea.
 Second District—264-266 Madison st. Telephone, 4300 Orchard.
 Third District—314 W. 54th st. Telephone, 5450 Columbus.
 Fourth District—207 E. 32d st. Telephone, 4358 Murray Hill.
 Fifth District—2565 Broadway. Telephone, 4006 Riverside.
 Sixth District—155 E. 88th st. Telephone, 4343 Lenox.

Borough of The Bronx.
 First District—Town Hall, 1400 Williamsbridge rd., Westchester. Telephone, 457 Westchester.
 Second District—Washington ave. and 162d st. Telephone, 3042 Melrose.

Borough of Brooklyn.
 First District—State and Court sta. Telephone, 7091 Main.
 Second District—495 Gates ave. Telephone, 504 Bedford.
 Third District—6 Lee ave. Telephone, 556 Williamsburg.
 Fourth District—14 Howard ave. Telephone, 4323 Bushwick.
 Fifth District—5220 Third ave. Telephone, 3907 Sunset.
 Sixth District—236 Duffield st. Telephone, 6166 Main.
 Seventh District—31 Pennsylvania ave. Telephone, 904 East New York.

Borough of Queens.
 First District—115 Fifth st., L. I. City. Telephone, 1420 Hunters Point.
 Second District—Broadway and Court st., Elmhurst. Telephone, 87 Newtown.
 Third District—1908 Myrtle ave., Glendale. Telephone, 2352 Bushwick.
 Fourth District—Town Hall, Jamaica. Telephone, 1654 Jamaica.

Borough of Richmond.
 First District—Lafayette ave. and 2d st., New Brighton. Telephone, 503 Tompkinsville.
 Second District—Village Hall, Stapleton. Telephone, 313 Tompkinsville.

COURT OF SPECIAL SESSIONS.
 Court opens at 10 a. m.
 Part I, Criminal Court Building, Manhattan. Telephone, 3983 Franklin.
 Part II, 171 Atlantic ave., Brooklyn. Telephone, 4280 Main.
 Part III, Town Hall, Jamaica. Held on Tuesday of each week. Telephone, 2620 Jamaica.
 Part IV, Borough Hall, St. George. Held on Wednesday of each week. Telephone, 324 Tompkinsville.
 Part V, Bergen Building, Tremont and Arthur ave., Bronx. Held on Thursday of each week. Telephone, 6056 Tremont.
 Frank W. Smith, Chief Clerk.

CHILDREN'S COURT.
 Adolphus Ragan, Chief Clerk, 137 E. 22nd st. Telephone, 3611 Gramercy.
 Bernard J. Fagan, Acting Chief Probation Officer, 137 E. 22nd st. Telephone, 3611 Gramercy.
 Parts I and II, (Manhattan), 137 E. 22nd st. Telephone, 3611 Gramercy. Dennis A. Lambert, Clerk.

Part III, (Brooklyn), 102 Court st. Telephone, 8611 Main. Wm. C. McKee, Clerk.
 Part IV, (Bronx), 355 E. 137th St. Court held on Monday, Thursday and Saturday of each week. Telephone, 9092 Melrose. Michael Murray, Clerk.

Part V, (Queens), 19 Flushing ave., Jamaica. Court held on Tuesday and Friday of each week. Telephone, 2624 Jamaica. Sydney Ollendorff, Clerk.

Part VI, (Richmond), 14 Richmond Terrace, St. George. Court held on Wednesday of each week. Telephone, 2190 Tompkinsville. Wm. J. Browne, Clerk.

SUPREME COURT—APPELLATE DIVISION.
 First Judicial Department.
 Madison ave., corner 25th st. Court open from 2 p. m. until 6 p. m. Friday, Motion Day. Court opens at 10.30 a. m. Motions called at 10 a. m. Orders called at 10.30 a. m. Telephone, 3840 Madison Square.
 Alfred Wagstaff, Clerk.

Second Judicial Department.
 Borough Hall, Brooklyn. Court meets from 2 p. m. to 5 p. m., excepting that on Fridays Court opens at 10 a. m. Clerk's office open 9 a. m. Telephone, 1392 Main.
 John B. Byrne, Clerk.

SUPREME COURT—APPELLATE TERM.
 503 Fulton st., Brooklyn. Court meets 10 a. m. Clerk's office opens 9 a. m. Telephone, 7452 Main.
 Joseph H. De Bragg, Clerk.

SUPREME COURT—CRIMINAL DIVISION.
 Criminal Court Building. Court opens at 10.30 a. m. Clerk's office open from 9 a. m. to 4 p. m.; Saturday, to 12 noon. Telephone, 6064 Franklin.
 William J. Schneider, Clerk.

SUPREME COURT—FIRST DEPARTMENT.
 Court House. Court open from 10.15 a. m. to 4 p. m. Telephone, 4580 Cortlandt.

SUPREME COURT—SECOND DEPARTMENT.
 Kings County.
 Joralemon and Fulton sta. Clerk's office hours, 9 a. m. to 5 p. m. Seven jury trial parts. Special Term for trials. Special Term for motions. Special Term (ex-parte business). Court opens at 10 a. m. Naturalization Bureau, Hall of Records. Telephone, 5460 Main.
 James F. McKee, General Clerk.

Queens County.
 County Court House, L. I. City. Court opens at 10 a. m. Trial and Special Term for motions and ex-parte business each month, except

July, August and the first two weeks in September, in Part I. Trial Term, Part 2, February, April, June, last two weeks in September, and November. Special Term for Trials, January, April, June and October.

Clerk's Office open 9 a. m. to 5 p. m. Saturdays until 12 noon from October to June. July, August and September until 2 p. m. Telephone, 3896 Hunters Point.
 Thomas B. Seaman, Special Deputy Clerk in Charge.

Richmond County.
 Trial Term held at County Court House, Richmond. Special Term for trials held at Court room, Borough Hall, St. George. Special Term for motions held at Court House, Borough Hall, St. George.
 C. Livingston Rostwick, County Clerk.

POLICE DEPARTMENT.

Proposals.

SEALED BIDS OR ESTIMATES WILL BE received by the Police Commissioner at the Bookkeeper's Office, Headquarters of the Police Department, 240 Centre st., until 10 a. m., on **TUESDAY, JULY 11, 1916.**

FOR FURNISHING ALL THE LABOR AND FURNISHING AND ERECTING ALL THE MATERIALS REQUIRED IN MAKING AND COMPLETING REPAIRS AT THE TRAFFIC DIVISION, SUBDIVISION D, PRECINCT STATION HOUSE IN THE BOROUGH OF BROOKLYN.

The time allowed for the performance of the contract is thirty (30) calendar days.
 The amount of security for the performance of the contract shall be thirty (30) per cent. of the total amount for which the contract is awarded.

The bidder will state the price for which he will do all the work and provide, furnish and deliver all the labor and materials mentioned and described in said contract and specifications.

The bids will be compared and award made to the lowest bidder.
 No bid will be considered unless it is accompanied by a deposit which shall be in an amount not less than one and one-half (1½) per cent. of the total amount of the bid.

For particulars as to the nature and extent of the work required or of the materials to be furnished, bidders are referred to the specifications and to the plans on file in the office of the Bureau of Repairs and Supplies, Headquarters of the Police Department, 240 Centre st., Manhattan.

Bidders are requested to make their bids or estimates upon the blank form prepared by the Commissioner, a copy of which, with the proper envelope in which to inclose the bid, together with a copy of the contract, including the specifications, can be obtained upon application therefor at the office of the Bureau of Repairs and Supplies, Headquarters of the Police Department, 240 Centre st., Manhattan.

A. WOODS, Police Commissioner.
 Dated June 22, 1916. j28,jy11
 See General Instructions to Bidders on last page, last column, of the "City Record."

SEALED BIDS OR ESTIMATES WILL BE received by the Police Commissioner at the Bookkeeper's Office, Headquarters of the Police Department, 240 Centre st., until 10 a. m., on **TUESDAY, JULY 11, 1916.**

FOR FURNISHING AND DELIVERING REVOLVER CARTRIDGES AS PER SPECIFICATIONS.

The time allowed for the performance of the contract is thirty (30) calendar days.
 The amount of security for the performance of the contract shall be thirty (30) per cent. of the total amount for which the contract is awarded.

The bidder will state the price for each unit contained in the schedules. The extensions must be made and footed up, as the bids will be read from the total and awards made to the lowest bidder on the total of the bid for the entire contract.

No bid will be considered unless it is accompanied by a deposit, which shall be in an amount not less than one and one-half (1½) per cent. of the total amount of the bid.

Bids for supplies must be submitted in duplicate.
 Blank forms, together with a copy of the contract, including the specifications, may be obtained upon application therefor at the office of the Bureau of Repairs and Supplies, Room 300, Headquarters of the Police Department, 240 Centre st., Manhattan.

A. WOODS, Police Commissioner.
 Dated, New York, June 27, 1916. j28,jy11
 See General Instructions to Bidders on last page, last column, of the "City Record."

Owners Wanted for Unclaimed Property.
OWNERS WANTED BY THE PROPERTY
 Clerk of the Police Department of The City of New York, 72 Poplar st., Brooklyn, for the following property, now in custody, without claimants: Boats, rope, iron, lead, male and female clothing, boots, shoes, wine, blankets, canned goods, liquors, etc.; also small amount of money taken from prisoners and found by Patrolmen of this Department.
 ARTHUR WOODS, Police Commissioner.

OWNERS WANTED BY THE PROPERTY
 Clerk of the Police Department of The City of New York, 240 Centre st., Manhattan, for the following property now in custody without claimants: Automobiles, baby carriages, bags, bicycles, boats, cameras, clothing, furniture, jewelry, junk, machinery, merchandise, metals, optical goods, silversware, tools, trunks, typewriters, umbrellas, etc.; also sums of money feloniously obtained by prisoners, or found abandoned by Patrolmen of this Department.
 ARTHUR WOODS, Police Commissioner.

STATE INDUSTRIAL COMMISSION—DEPARTMENT OF LABOR.

Amendments to Rules.

Rule Four—Specifications of Fire Escapes Accepted as Required Means of Exit.

When in accordance with the provisions of Section 79-b-1 of the Labor Law, a fire escape is accepted as a required means of exit on buildings erected prior to October 1, 1913, such fire escape shall conform to the following requirements:

(a) Fire escapes hereafter erected on buildings five stories or less in height constructed prior to October 1, 1913, will not furnish safe and adequate means of escape for the occupants in case of fire in buildings in which there are more than twenty-five persons employed above the second floor unless such fire escapes comply with the provisions of Section 79-b-4, and in addition thereto, there is at least one opening on each and every floor leading to the balcony with an unobstructed width of at least two feet and an unobstructed height of at least six feet which shall be protected by a self-closing fire door or a fireproof casement window, extending to the floor level or within six inches thereof. Fire escapes hereafter erected on buildings five stories or less in height, constructed prior to October 1, 1913, in which there are less than twenty-six

persons employed above the second floor, shall comply with the provisions of Section 79-b-4.

(b) Fire escapes erected prior to October 1, 1913, on buildings five stories or less in height, will not furnish safe and adequate means of escape for the occupants in case of fire in buildings in which there are more than twenty-five persons employed above the second floor, unless said fire escapes comply with the provisions of Section 79-b-5, and in addition thereto there shall be at least one opening on each balcony with an unobstructed width of at least six feet, except where fireproof windows have been installed, which permit of an unobstructed opening, three feet wide by three feet high. Where steps are required on the inside of a factory leading to the opening as above specified, the top step shall be not less than six inches, nor more than twelve inches below the level of the sill. The width of the balconies shall be not less than thirty-six inches. The balconies, well-holes and connecting stairs shall be properly guarded with railings at least three feet high. Passages between guard railings and projecting parts of the building shall be not less than four inches in the clear. Connecting stairs and well-holes shall be not less than eighteen inches in the clear. Treads shall be flat, at least six inches in width, and substantially constructed.

Fire escapes erected prior to October 1, 1913, on buildings five stories or less in height, in which there are less than twenty-six persons employed above the second floor shall comply with the provisions of Section 79-b-5 and windows must permit of an unobstructed opening of three feet wide by three feet high.

(c) On buildings five stories or less in height, erected prior to October 1, 1913, fire escapes, which do not comply with the above requirements will not afford adequate and safe means of escape for the occupants of such buildings in case of fire, and will not be accepted as a required means of exit.

(d) Fire escapes hereafter erected on buildings six, seven, eight and nine stories in height, constructed prior to October 1, 1913, shall comply with the provisions of Section 79-b-4, and in addition thereto, with the following requirements: The balconies and stairs shall be screened on the outside to a height of at least five feet above the landings and the center of the treads. The screening may consist of No. 10 U. S. gauge wire, with not more than one and one-half inch mesh, or bars at least one-half inch in diameter placed not more than six inches between centers, or with grille work; all to be substantially installed and braced.

(e) Fire escapes erected prior to October 1, 1913, on buildings six, seven, eight and nine stories in height shall comply with the provisions of Section 79-b-4, except that openings leading to balconies may be at or about window sill level; and except that balconies shall not be less than three feet wide and except that, if the building is not more than six stories high, the connecting stairs may be at an angle not to exceed 60 degrees from the horizontal. Steps shall be provided on the inside of the factory leading to openings. Balconies and stairs shall be screened as prescribed in subdivision "d" of this rule.

(f) Fire escapes will not be accepted as a required means of exit on buildings more than nine stories in height.

(g) Fire escapes serving as required means of exit shall be kept free from snow, ice and all obstructions. They shall be maintained structurally safe and kept well painted.

(h) If there be safe egress from the roof to an adjoining or nearby structure, the fire escapes shall be continued to the roof.

STATE OF NEW YORK, OFFICE OF THE STATE INDUSTRIAL COMMISSION, ss.:
 I, HENRY D. SAYER, Secretary of the State Industrial Commission of the State of New York, DO HEREBY CERTIFY that I have compared the foregoing copy of Rule 4 with the original thereof, duly adopted by the State Industrial Commission on the 20th day of June, 1916, and duly filed in the office of said Commission, and that the same is a true and correct copy and transcript of said Rule 4 and of the whole thereof.

IN WITNESS WHEREOF, I have hereunto set my hand and affixed the seal of the State Industrial Commission this 26th day of June, 1916.
 H. D. SAYER, Secretary. j28

Seal.

Permitting the employment of women in canneries not more than sixty-six hours a week.

PURSUANT TO SUBDIVISION 3, SECTION 78 of the Labor Law, and upon application to be made by the employer to the Industrial Commission, women eighteen years of age and upwards may be employed or permitted to work in canning or preserving perishable products in fruit and canning establishments between the twenty-fifth day of June and the fifth day of August, nineteen hundred and sixteen, in excess of ten hours in any one day and sixty hours in any one week, but not in excess of twelve hours in any one day nor sixty-six hours in any one week nor six days in any one week, upon compliance with the following regulations:

1. A woman may be so employed
 a. At any process or part of the work which does not require continuous standing while at work, except that she shall not be so employed in the processes of labeling or packing cans;

2. Provided that every floor on which such woman is employed be drained free of liquids; but whenever any such floor cannot be kept entirely free from liquids, slat platforms shall also be furnished upon which such woman may rest her feet while at work.

3. Permits granting exemption under these rules and regulations shall be revocable by the Industrial Commission for violation of any of the above regulations.

Resolved, That the rules and regulations be adopted tentatively and submitted to the Industrial Council, and in the meantime proceed with the printing of same, holding the proof until action by the Industrial Council.

STATE OF NEW YORK, OFFICE OF THE STATE INDUSTRIAL COMMISSION, ss.:
 I, HENRY D. SAYER, Secretary of the State Industrial Commission of the State of New York, DO HEREBY CERTIFY that I have compared the foregoing copy of a resolution with the original thereof, duly adopted by the State Industrial Commission on the 6th day of June, 1916, and duly filed in the office of said Commission, and that the same is a true and correct copy and transcript of said resolution and of the whole thereof.

IN WITNESS WHEREOF, I have hereunto set my hand and affixed the seal of the State Industrial Commission this 26th day of June, 1916.
 H. D. SAYER, Secretary. j28

Seal.

Rule 120, Industrial Code, Relating to Closet Floor Flanges.

Rule 120. The connection between soil pipe and water-closet hereafter installed shall be made by means of a closet flange which shall have been approved by the State Industrial Commission.

STATE OF NEW YORK, OFFICE OF THE STATE INDUSTRIAL COMMISSION, ss.:
 I, HENRY D. SAYER, Secretary of the State Industrial Commission of the State of New York, DO HEREBY CERTIFY that I have compared the foregoing copy of Rule 120 with the

original thereof, duly adopted by the State Industrial Commission on the 20th day of June, 1916, and duly filed in the office of said Commission, and that the same is a true and correct copy and transcript of said Rule 120 and of the whole thereof.

IN WITNESS WHEREOF, I have hereunto set my hand and affixed the seal of the State Industrial Commission this 26th day of June, 1916.
 H. D. SAYER, Secretary. j28

Seal.

BOARD MEETINGS.

Board of Aldermen.

The Board of Aldermen meets in the Aldermanic Chamber, City Hall, every Tuesday, at 1.30 p. m.

P. J. SCULLY, City Clerk and Clerk to the Board of Aldermen.

Board of Estimate and Apportionment.
 The Board of Estimate and Apportionment meets in the Old Council Chamber, Room 16, City Hall, Fridays at 10.30 a. m.
 JOSEPH HAAG, Secretary.

Commissioners of Sinking Fund.
 The Commissioners of the Sinking Fund meet in the Meeting Room (Room 16), City Hall, on Thursdays, at 11 a. m., at call of the Mayor.
 JOHN KORB, Jr., Secretary.

Board of Revision of Assessments.
 The Board of Revision of Assessments meets in the Meeting Room (Room 16), City Hall, upon notice of the Secretary.
 JOHN KORB, Jr., Secretary.

Board of City Record.
 The Board of City Record meets in the City Hall at call of the Mayor.
 DAVID FERGUSON, Supervisor, Secretary.

BOROUGH OF BROOKLYN.

Proposals.

SEALED BIDS OR ESTIMATES WILL BE received by the President of Borough of Brooklyn at Room 2, Borough Hall, Brooklyn, until 11 a. m., on

WEDNESDAY, JULY 5, 1916.
Borough of Brooklyn.
 FOR FURNISHING ALL THE LABOR AND MATERIALS REQUIRED FOR CONSTRUCTING SEWERS IN PACIFIC STREET FROM BUFFALO AVENUE TO TROY AVENUE; IN TROY AVENUE FROM PACIFIC STREET TO A POINT ABOUT 55 FEET SOUTH OF FULTON STREET, AND IN ROCHESTER AVENUE FROM PACIFIC STREET TO A POINT ABOUT MIDWAY BETWEEN DEAN STREET AND BERGEN STREET.

The Engineer's estimate of the quantities is as follows:

940 linear feet of 78-inch brick sewer.
 724 linear feet of 72-inch brick sewer.
 778 linear feet of 60-inch brick sewer.
 763 linear feet of 54-inch brick sewer.
 774 linear feet of 42-inch brick sewer.
 421 linear feet of 30-inch brick sewer.
 38 linear feet of 30-inch brick and concrete sewer.

15 linear feet of special sewer "A."
 39 linear feet of special sewer "B."
 8 linear feet of 24-inch pipe sewer.
 14 linear feet of 18-inch pipe sewer.
 270 linear feet of 15-inch pipe sewer.
 1,043 linear feet of 12-inch pipe sewer.
 144 linear feet of 8-inch house connection drain.

2 Overflow manholes ("A" and "E").
 1 Overflow manhole "B."
 2 Overflow manholes "C" and "D" with Drop Chambers.

1 Special manhole "X."
 2 Manholes, Class "C."
 9 Manholes, Class "E."
 13 manholes on pipe sewers, Class "D."
 13 Sewer basins reconnected.
 63 House connections reconnected.
 750,000 feet, board measure, of sheeting and bracing.
 8,500 feet, board measure, of foundation planking.

100 cubic yards of Class "B" concrete.
 10 cubic yards of brick masonry.
 10 barrels of cement.
 2,000 lbs. of steel rods.
 1,000 linear feet of piles.

The time allowed for the completion of the work and full performance of the contract is two hundred and twenty (220) working days.
 The amount of security required is Fifty Thousand Dollars (\$50,000.00).

The bidder will state the price of each item or article contained in the specifications or schedules herein contained or hereto annexed, per linear foot, foot board measure, or other unit of measure, by which the bids shall be tested.

The bids will be compared and the contracts awarded at a lump or aggregate sum for the contract.

Blank forms and further information may be obtained and the plans and drawings may be seen at the office of the Bureau of Sewers, the Borough of Brooklyn, No. 215 Montague Street, Brooklyn.
 L. H. POUNDS, President.
 Dated, June 21, 1916. j22,jy5
 See General Instructions to Bidders on last page, last column, of the "City Record."

SEALED BIDS OR ESTIMATES WILL BE received by the President of Borough of Brooklyn at Room 2, Borough Hall, Brooklyn, until 11 a. m., on

WEDNESDAY, JULY 5, 1916.
Borough of Brooklyn.
 NO. 1. FOR FURNISHING ALL THE LABOR AND MATERIALS REQUIRED TO CONSTRUCT SEWERS IN BAY 29TH ST., BETWEEN BATH AVE. AND 86TH ST.

The Engineer's preliminary estimate of the quantities is as follows:

1,308 linear feet of 12-inch pipe sewer, laid complete, including all incidentals and appurtenances; per linear foot, \$1.35 \$1,765.80

1,308 linear feet of 8-inch pipe sewer, laid complete, including all incidentals and appurtenances; per linear foot, \$1.30 1,700.40

650 linear feet of 8-inch house connection drain, laid complete, including elbows, 8" x 6" x 6" V branches and all incidentals and appurtenances; per linear foot, \$0.85 552.50

840 linear feet of 6-inch house connection drain, laid complete, including all incidentals and appurtenances; per linear foot, \$0.70 588.00

39 house connection drains reconnected, complete, including all incidentals and appurtenances; per house connection drain reconnected, \$3.00 117.00

22 manholes, complete, with iron heads and covers, including all incidentals and appurtenances; per manhole, \$45.00 990.00

1,000 feet, board measure, of foundation planking and pile capping, laid in place complete, including all incidentals and appurtenances; per thousand feet, board measure, \$25.00 25.00

50 linear feet of piles, driven in place complete, including all incidentals and appurtenances; per linear foot, \$0.30 15.00

5 cubic yards of concrete, Class "B," laid in place complete, including all incidentals and appurtenances; per cubic yard, \$6.00 30.00

5 cubic yards of extra excavation, including sheeting and bracing, and all labor, materials, incidentals and appurtenances; per cubic yard, \$0.50 2.50
1 sewer basin, complete, of either standard design, with iron pans or grating, iron basin hood and connecting culvert, including all incidentals and appurtenances; per basin, \$125.00 125.00

Total..... \$5,911.20

The time allowed for the completion of the work and full performance of the contract will be sixty (60) working days.

The amount of security required will be Twenty-five Hundred Dollars (\$2,500.00).

NO. 2. FOR FURNISHING ALL THE LABOR AND MATERIAL REQUIRED FOR CONSTRUCTING A SEWER IN 76TH ST., FROM 17TH AVE. TO 18TH AVE.

The Engineer's preliminary estimate of the quantities is as follows:

40 linear feet of 18-inch pipe sewer, laid complete, including all incidentals and appurtenances; per linear foot, \$2.85 \$114.00

826 linear feet of 15-inch pipe sewer, laid complete, including all incidentals and appurtenances; per linear foot, \$1.95 1,610.70

61 linear feet of 12-inch pipe sewer, laid complete, including all incidentals and appurtenances; per linear foot, \$2.25 137.25

132 linear feet of 6-inch house connection drain, laid complete, including all incidentals and appurtenances; per linear foot, \$0.70 92.40

8 manholes, complete, with iron heads and covers, including all incidentals and appurtenances; per manhole, \$50.00 400.00

1 sewer basin reconnected complete, including all incidentals and appurtenances; per reconnection, \$50.00 50.00

6,000 feet, Board Measure, of sheeting and bracing, driven in place complete, including all incidentals and appurtenances; per thousand feet, Board Measure, \$18.00 108.00

Total..... \$2,512.35

The time allowed for the completion of the work and full performance of the contract will be thirty-five (35) working days.

The amount of security required will be Twelve Hundred Dollars (\$1,200.00).

NO. 3. FOR FURNISHING ALL THE LABOR AND MATERIAL REQUIRED FOR REPAIRING SEWER IN BEVERLY ROAD, BETWEEN FLATBUSH AVE. AND E. 22ND ST.

The Engineer's preliminary estimate of the quantities is as follows:

336 linear feet of 12-inch pipe sewer, laid complete, including all incidentals and appurtenances; per linear foot, \$2.25 \$756.00

19 house connection drains reconnected complete, with all pipe and fittings, including all incidentals and appurtenances; per reconnection, \$3.00 57.00

5 manholes repaired complete, including all incidentals and appurtenances; per manhole repaired, \$10.00 50.00

2 sewer basins reconnected complete, including all incidentals and appurtenances; per reconnection, \$5.00 10.00

15,000 feet, Board Measure, of sheeting and bracing, driven in place complete, including all incidentals and appurtenances; per thousand feet, Board Measure, \$18.00 270.00

10 cubic yards of extra excavation, including all incidentals and appurtenances; per cubic yard, \$0.50 5.00

Total..... \$1,148.00

The time allowed for the completion of the work and full performance of the contract will be thirty (30) working days.

The amount of security required will be Five Hundred Dollars (\$500.00).

NO. 4. FOR FURNISHING ALL THE LABOR AND MATERIAL REQUIRED FOR CONSTRUCTING SEWER BASINS ON BENSON AVE. AT THE WEST AND SOUTH CORNERS OF 24TH AVE. WEST CORNER OF BAY 38TH ST. ALL FOUR CORNERS OF 25TH AVE. AND ALL FOUR CORNERS OF 26TH AVE.

The Engineer's preliminary estimate of the quantities is as follows:

11 sewer basins, complete, of either standard design, with iron pans or grating, iron basin hoods and connecting culverts, including all incidentals and appurtenances; per basin, \$125.00 \$1,375.00

Total..... \$1,375.00

The time allowed for the completion of the work and full performance of the contract will be thirty (30) working days.

The amount of security required will be Six Hundred Dollars (\$600.00).

The foregoing Engineer's preliminary estimates of the total cost for the completed work are to be taken as the 100 per cent. basis and test for bidding. Proposals shall state a single percentage of such 100 per cent. (such as 95 per cent., 100 per cent. or 105 per cent.) for which all materials and work called for in the proposed contract and notices to bidders are to be furnished to the City. Such percentage as bid for each contract shall apply to all unit items specified in the Engineer's preliminary estimate to an amount necessary to complete the work described in the contract.

Blank forms and further information may be obtained at the office of the Bureau of Sewers, 215 Montague st., Brooklyn.

Dated June 16, 1916.

J22.jy5 L. H. POUNDS, President.

See General Instructions to Bidders on last page, last column, of the "City Record."

SEALED BIDS OR ESTIMATES WILL BE received by the President of Borough of Brooklyn at Room 2, Borough Hall, Brooklyn, until 11 a. m. on

WEDNESDAY, JULY 5, 1916.

Borough of Brooklyn.

NO. 1. FOR REPAIRING SIDEWALKS ON THE NORTH SIDE OF ATLANTIC AVE. BETWEEN COLUMBIA ST. AND HICKS ST. AND AT 18 OTHER LOCATIONS IN THE HEIGHTS DISTRICT.

The Engineer's estimate is as follows:

13 linear feet new curbstone set in concrete. 2,995 square feet old flagstones relaid. 1,320 square feet new flagstones. 240 square feet cement sidewalks. 240 square feet 6-inch cinder or gravel sidewalk foundation.

145 square feet old crosswalks relaid. 20 square yards old granite pavement relaid with joint filler of cement grout.

Time allowed, 30 working days. Security required, \$300.

NO. 2. FOR REGULATING, GRADING, CURBING AND LAYING SIDEWALKS ON BAY 38TH ST. FROM BATH AVE. TO BENSON AVE.

The Engineer's estimate is as follows:

14,120 cubic yards fill to be furnished. 1,670 linear feet steel bound cement curb (1 year maintenance).

8,280 square feet cement sidewalks (1 year maintenance).

8,280 square feet 6-inch cinder or gravel sidewalk foundation.

Time allowed, 100 working days. Security required, \$3,000.

NO. 3. FOR REPAIRING SIDEWALKS ON THE SOUTH SIDE OF BERGEN ST. BETWEEN KINGSTON AVE. AND ALBANY AVE. AND AT 15 OTHER LOCATIONS IN THE FLATBUSH DISTRICT.

The Engineer's estimate is as follows:

1,190 square feet old flagstones relaid. 440 square feet new flagstones. 1,205 square feet cement sidewalks.

1,205 square feet 6-inch cinder or gravel sidewalk foundation.

Time allowed, 30 working days. Security required, \$250.

NO. 4. FOR REPAIRING SIDEWALKS ON THE SOUTH SIDE OF BOLIVAR ST. BETWEEN HUDSON AVE. AND NAVY ST. AND AT 17 OTHER LOCATIONS IN THE HEIGHTS DISTRICT.

The Engineer's estimate is as follows:

1,320 square feet old flagstones relaid. 2,090 square feet new flagstones. 575 square feet cement sidewalks.

575 square feet 6-inch cinder or gravel sidewalk foundation.

Time allowed, 30 working days. Security required, \$300.

NO. 5. FOR REPAIRING SIDEWALKS ON THE WEST SIDE OF CLERMONT AVE. BETWEEN FLUSHING AVE. AND PARK AVE. AND AT 19 OTHER LOCATIONS IN THE HEIGHTS, BUSHWICK AND WILLIAMSBURG DISTRICTS.

The Engineer's estimate is as follows:

4,025 square feet old flagstones relaid. 6,340 square feet new flagstones. 2,125 square feet cement sidewalks.

2,125 square feet 6-inch cinder or gravel sidewalk foundation.

60 square feet new granite crosswalks.

20 square yards new granite pavement with joint filler of cement grout.

35 square yards old granite pavement relaid with joint filler of cement grout.

Time allowed, 35 working days. Security required, \$1,100.

NO. 6. FOR REGULATING, GRADING, CURBING, LAYING SIDEWALKS AND PAVING WITH PERMANENT ASPHALT PAVEMENT ON A 6-INCH CONCRETE FOUNDATION THE ROADWAY OF E. 14TH ST. FROM KINGS HIGHWAY TO AVENUE U.

The Engineer's estimate is as follows:

5,580 cubic yards excavation. 340 cubic yards fill (not to be bid for).

20 linear feet old curbstone reset in concrete. 304 linear feet bluestone heading stones set in concrete.

6,780 linear feet steel bound cement curb (1 year maintenance).

31,070 square feet cement sidewalks (1 year maintenance).

31,070 square feet 6-inch cinder or gravel sidewalk foundation.

1,997 cubic yards concrete.

11,982 square yards asphalt pavement (5 years maintenance).

Time allowed, 60 working days. Security required, \$12,500.

NO. 7. FOR REGULATING, GRADING, CURBING, LAYING SIDEWALKS AND PAVING WITH PERMANENT ASPHALT PAVEMENT ON A 5-INCH CONCRETE FOUNDATION THE ROADWAY OF E. 17TH ST. FROM AVE. O TO AVE. P.

The Engineer's estimate is as follows:

1,000 cubic yards excavation. 230 cubic yards fill (not to be bid for).

110 linear feet bluestone heading stones set in concrete.

1,810 linear feet steel bound cement curb (1 year maintenance).

5,080 square feet cement sidewalks (1 year maintenance).

5,080 square feet 6-inch cinder or gravel sidewalk foundation.

505 cubic yards concrete.

3,640 square yards asphalt pavement (5 years maintenance).

1 sewer basin rebuilt.

Time allowed, 30 working days. Security required, \$3,300.

NO. 8. FOR REGULATING, GRADING, CURBING AND LAYING SIDEWALKS ON AVENUE Q FROM STILLWELL AVE. TO KINGS HIGHWAY.

The Engineer's estimate is as follows:

60 cubic yards excavation. 2,280 cubic yards fill to be furnished.

1,440 linear feet steel bound cement curb (1 year maintenance).

6,660 square feet cement sidewalks (1 year maintenance).

6,660 square feet 6-inch cinder or gravel sidewalk foundation.

Time allowed, 30 working days. Security required, \$1,000.

NO. 9. FOR REGULATING, GRADING, CURBING AND LAYING SIDEWALKS ON SACKMIST ST. FROM NEWPORT ST. TO NEW LOTS AVE.

The Engineer's estimate is as follows:

560 cubic yards excavation. 170 cubic yards fill (not to be bid for).

10 linear feet old curbstone reset in concrete. 500 linear feet steel bound cement curb (1 year maintenance).

2,720 square feet cement sidewalks (1 year maintenance).

2,720 square feet 6-inch cinder or gravel sidewalk foundation.

Time allowed, 25 working days. Security required, \$400.

NO. 10. FOR LAYING CEMENT SIDEWALKS ON STILLWELL AVE. FROM KINGS HIGHWAY TO 86TH ST., FOR REGULATING AND GRADING FROM KINGS HIGHWAY TO NORTH LINE OF 80TH ST. FOR SETTING CEMENT CURB ON WEST SIDE FROM KINGS HIGHWAY TO 80TH ST. AND ON EAST SIDE FROM KINGS HIGHWAY TO AVENUE R. AND FOR REGULATING, GRADING AND SETTING CEMENT CURB FROM 84TH ST. ON THE WEST SIDE, AND FROM A POINT 460 FEET NORTHERLY OF AVENUE T ON THE EAST SIDE, EACH TO 86TH ST.

The Engineer's estimate is as follows:

700 cubic yards excavation. 5,020 cubic yards fill to be furnished.

3,700 linear feet steel bound cement curb (1 year maintenance).

29,270 square feet cement sidewalks (1 year maintenance).

29,270 square feet 6-inch cinder or gravel sidewalk foundation.

Time allowed, 60 working days. Security required, \$3,000.

NO. 11. FOR REGULATING AND REPAVING WITH PERMANENT ASPHALT PAVEMENT ON A 6-INCH CONCRETE FOUNDATION THE ROADWAY OF W. 1ST ST. FROM WEST AVE. TO NEPTUNE AVE.

The Engineer's estimate is as follows:

30 linear feet bluestone heading stones set in concrete.

1,035 linear feet steel bound cement curb (1 year maintenance).

260 cubic yards concrete.

1,565 square yards asphalt pavement (5 years maintenance).

1 new temporary drain.

Time allowed, 30 working days. Security required, \$1,200.

NO. 12. FOR REGULATING AND PAVING WITH PERMANENT ASPHALT PAVEMENT ON A 6-INCH CONCRETE FOUNDATION THE ROADWAY OF W. 27TH ST. FROM SURF AVE. TO MERMAID AVE., EXCLUDING THE RIGHT-OF-WAY OF THE NEW YORK & CONEY ISLAND RAILROAD CO.

The Engineer's estimate is as follows:

585 cubic yards excavation to subgrade. 55 linear feet bluestone heading stones set in concrete.

445 cubic yards concrete.

2,660 square yards asphalt pavement (5 years maintenance).

Time allowed, 30 working days. Security required, \$2,000.

NO. 13. FOR REGULATING AND PAVING WITH PERMANENT ASPHALT PAVEMENT ON A 5-INCH CONCRETE FOUNDATION THE ROADWAY OF W. 30TH ST. FROM SURF AVE. TO A LINE ABOUT 360 FEET SOUTH OF SURF AVE.

The Engineer's estimate is as follows:

275 cubic yards excavation to subgrade. 30 linear feet bluestone heading stones set in concrete.

170 cubic yards concrete.

1,235 square yards asphalt pavement (5 years maintenance).

Time allowed, 25 working days. Security required, \$900.

NO. 14. FOR REGULATING AND REPAVING WITH PERMANENT GRADE 1 GRANITE PAVEMENT ON A 6-INCH CONCRETE FOUNDATION THE ROADWAY OF 3RD AVE. FROM 26TH ST. TO 38TH ST. THE BLOCKS USED ON THIS CONTRACT SHALL BE NEW GRANITE BLOCKS.

The Engineer's estimate is as follows:

50 linear feet old curbstone reset in concrete. 150 linear feet new curbstone set in concrete.

700 linear feet granite heading stones set in concrete.

1,230 cubic yards concrete, outside railroad area.

80 cubic yards concrete, within railroad area.

8,860 square yards grade 1 granite pavement with joint filler of coal tar pitch and sand, outside railroad area.

1,410 square yards grade 1 granite pavement with joint filler of coal tar pitch and sand, within railroad area.

65 square yards adjacent pavement to be relaid.

Time allowed, 60 working days. Security required, \$14,000.

NO. 15. FOR REGULATING AND REPAVING WITH PERMANENT ASPHALT PAVEMENT ON A 6-INCH CONCRETE FOUNDATION THE ROADWAY OF 4TH AVE. FROM 99TH ST. TO 101ST ST.

The Engineer's estimate is as follows:

270 linear feet old curbstone reset in concrete. 800 linear feet new curbstone set in concrete.

45 linear feet bluestone heading stones set in concrete.

245 cubic yards concrete, outside railroad area.

30 cubic yards concrete, within railroad area.

1,465 square yards asphalt pavement, outside railroad area (5 years maintenance).

270 square yards asphalt pavement, within railroad area (no maintenance).

10 square yards adjacent pavement to be relaid.

Time allowed, 30 working days. Security required, \$1,500.

NO. 16. FOR REGULATING, GRADING, CURBING, LAYING SIDEWALKS AND PAVING WITH PERMANENT ASPHALT PAVEMENT ON A 6-INCH CONCRETE FOUNDATION THE ROADWAY OF 20TH AVE. FROM 60TH ST. TO 67TH ST.

The Engineer's estimate is as follows:

2,345 cubic yards excavation. 40 cubic yards fill (not to be bid for).

310 linear feet bluestone heading stones set in concrete.

720 linear feet steel bound cement curb (1 year maintenance).

3,750 square feet cement sidewalks (1 year maintenance).

3,750 square feet 6-inch cinder or gravel sidewalk foundation.

1,515 cubic yards concrete.

9,085 square yards asphalt pavement (5 years maintenance).

Time allowed, 40 working days. Security required, \$7,000.

NO. 17. FOR REGULATING AND PAVING WITH PERMANENT ASPHALT PAVEMENT ON A 5-INCH CONCRETE FOUNDATION THE ROADWAY OF 59TH ST. FROM 15TH AVE. TO 16TH AVE.

The Engineer's estimate is as follows:

590 cubic yards excavation to subgrade. 55 linear feet bluestone-heading stones set in concrete.

370 cubic yards concrete, outside railroad area.

2 cubic yards concrete, within railroad area.

2,645 square yards asphalt pavement, outside railroad area (5 years maintenance).

15 square yards asphalt pavement, within railroad area (no maintenance).

Time allowed, 30 working days. Security required, \$1,800.

NO. 18. FOR FURNISHING AND DELIVERING 120,000 GALLONS OF REFINED ASPHALT IN LIQUID FORM AND 200 TONS OF 2,000 LBS. EACH OF REFINED ASPHALT IN CONTAINING PACKAGES.

To be delivered to the Municipal Asphalt Plant, 7th st. Basin, Gowanus Canal.

Time for completion of contract, on or before Dec. 31, 1916.

Security required, 30% of the amount for which the contract is awarded.

The bidder will state the price of each item or article contained in the specifications or schedules herein contained or hereto annexed, per pound, ton, gallon, cubic yard, square yard, yard or other unit of measure, by which the bids will be tested.

The bids will be compared and the contract awarded at a lump or aggregate sum for each contract.

Delivery will be required to be made at the time and in the manner and in such quantities as may be directed.

Blank forms and further information may be obtained at the office of the Bureau of Highways, Room No. 501, No. 50 Court St., Brooklyn.

L. H. POUNDS, President.

See General Instructions to Bidders on last page, last column, of the "City Record."

SEALED BIDS OR ESTIMATES WILL BE received by the President of Docks and Ferries at Room 1230, Municipal Building, Manhattan, until 12 noon on

FRIDAY, JULY 7, 1916.

FOR FURNISHING AND DELIVERING COAL.

The time for the performance of the contract is on or before Aug. 31, 1916.

The amount of security required is thirty (30) per cent. of the amount of the bid or estimate.

No bid will be considered unless it is accompanied by a deposit. Such deposit shall be in an amount not less than one and one-half (1½) per cent. of the total amount of the bid.

The bidder will state the price per gross ton, or other designated unit, by which the bids will be tested. The extensions must be made and footed up, as the bids will be read from the total and awards made to the lowest bidder on each item in each zone, and as stated in the schedules.

Bids must be submitted in duplicate, each in a separate envelope. No bid will be accepted unless this provision is complied with.

Blank forms and further information may be obtained at Room 1230, Municipal Building, Borough of Manhattan.

DEPARTMENT OF DOCKS AND FERRIES, R. A. C. SMITH, Commissioner. J24.jy7

See General Instructions to Bidders on last page, last column, of the "City Record," except for the address of the office for receiving and opening bids.

SEALED BIDS OR ESTIMATES WILL BE received by the Commissioner of Docks at his office, Pier "A," foot of Battery Place, North River, Manhattan, until 12 noon on

WEDNESDAY, JULY 6, 1916.

CONTRACT NO. 1527.

FOR PAINTING THE PIER SHEDS ON PIER "A," AND AT THE FOOT OF 50TH ST. AND 129TH ST., NORTH RIVER; PIERS NO. 27 AND NO. 33, AND FOOT OF MARKET ST., 3RD ST. AND 24TH ST., EAST RIVER, AND 112TH ST., HARLEM RIVER, BOROUGH OF MANHATTAN, AND NORTH 2ND ST., EAST RIVER, BOROUGH OF BROOKLYN.

The time for the completion of the work and the full performance of each class of the contract is on or before the expiration of 60 calendar days.

The amount of security required in each class is as follows:

Class 1. Painting at Pier "A," 50th st. and 129th st., North River, the sum of \$1

entry of the assessments, interest will be collected thereon at the rate of seven per centum per annum, to be calculated from ten days after the date of said entry to the date of payment, as provided by Sections 159 and 1019 of the Greater New York Charter.

The above assessment is payable to the Collector of Assessments and Arrears at his office in the Municipal Building, north side, third floor, Borough of Manhattan, between the hours of 9 a. m. and 2 p. m., and on Saturdays from 9 a. m. to 12 noon.

WILLIAM A. PRENDERGAST, Comptroller.

Dated, New York June 20, 1916. j23,jy5

IN PURSUANCE OF SECTION 1018 OF THE Greater New York Charter, the Comptroller of the City of New York hereby gives public notice to all persons, owners of property, affected by the following assessments for LOCAL IMPROVEMENTS IN THE BOROUGH OF RICHMOND:

SECOND WARD.
CONSTRUCTING TEMPORARY COMBINED SEWER IN FULTON ST. from a point about 100 feet east of Warren st. to its easterly end and through an easement in the extension of Fulton st., easterly to its intersection with the prolongation of Patten st. and in the prolongation of Patten st. to the intersection of Patten st. and Meadow st., and CONSTRUCTING A TEMPORARY SANITARY SEWER IN HILL ST. between its easterly end and about 100 feet east of Warren st. and through an easement from the easterly end of Hill Street in a northerly direction to Fulton st. Area of assessment affects blocks 4, 5 and 6.

FOURTH WARD.
GRADING MAPLE AVE. and SEA VIEW AVE. between Fifth st. and Richmond rd. Area of assessment affects New Dorp in the Fourth Ward.

—that the above assessments were confirmed by the Board of Assessors on June 20, 1916, and entered June 20, 1916, in the Record of Titles of the City of New York hereby gives public notice to all persons, owners of property, affected by the following assessments for LOCAL IMPROVEMENTS and of Water Rents, and unless the amount assessed for benefit on any person or property shall be paid on or before August 19, 1916, which is sixty days after the date of said entry of the assessments, interest will be collected thereon at the rate of seven per centum per annum, to be calculated from ten days after the date of said entry to the date of payment, as provided by Sections 159 and 1019 of the Greater New York Charter.

The above assessment is payable to the Collector of Assessments and Arrears at his office in the Borough Hall, Rooms Nos. 15 and 19, St. George, New Brighton, Borough of Richmond, between the hours of 9 a. m. and 2 p. m., and on Saturdays from 9 a. m. to 12 noon.

WILLIAM A. PRENDERGAST, Comptroller.

Dated, New York June 20, 1916. j23,jy5

IN PURSUANCE OF SECTION 1018 OF THE Greater New York Charter, the Comptroller of the City of New York hereby gives public notice to all persons, owners of property, affected by the following assessments for LOCAL IMPROVEMENTS IN THE BOROUGH OF QUEENS:

SECOND WARD.
CONSTRUCTING SEWER BASINS on the southeast corner of MYRTLE AVE. and DECATUR ST. Area of assessment affects block 2898.

FOURTH WARD.
CONSTRUCTING RECEIVING BASINS on the NORTHEAST and NORTHWEST CORNERS OF EMERSON ST. AND OXFORD AVE. Area of assessment affects blocks 163 and 166.

CHICHESTER AVE.—REGULATING, GRADING, CURBING AND LAYING SIDEWALKS from Van Wyck Ave. to Baker Ave. Area of assessment affects blocks 521 and 522. —that the above assessment was confirmed by the Board of Assessors on June 20, 1916, and entered June 20, 1916, in the Record of Titles of the City of New York hereby gives public notice to all persons, owners of property, affected by the following assessments for LOCAL IMPROVEMENTS and of Water Rents, and unless the amount assessed for benefit on any person or property shall be paid on or before August 19, 1916, which is sixty days after the date of said entry of the assessments, interest will be collected thereon at the rate of seven per centum per annum, to be calculated from ten days after the date of said entry to the date of payment, as provided by Sections 159 and 1019 of the Greater New York Charter.

The above assessment is payable to the Collector of Assessments and Arrears at his office in the Municipal Building, Court House Square, L. I. City, Borough of Queens, between the hours of 9 a. m. and 2 p. m., and on Saturdays from 9 a. m. to 12 noon.

WILLIAM A. PRENDERGAST, Comptroller.

Dated, New York June 20, 1916. j23,jy5

IN PURSUANCE OF SECTION 1018 OF THE Greater New York Charter, the Comptroller of the City of New York hereby gives public notice to all persons, owners of property, affected by the following assessments for LOCAL IMPROVEMENTS IN THE BOROUGH OF BROOKLYN:

SECTION 16.
CANALIS LANE—REGULATING, GRADING, CURBING AND LAYING SIDEWALKS from FLATBUSH AVE. to NOSTRAND AVE. Area of Assessment affects blocks 5165 to 5173. —the above assessment was confirmed by the Board of Revision of Assessment on June 15, 1916, and entered June 15, 1916, in the Record of Titles of Assessments kept in the Bureau for the Collection of Assessments and Arrears of Taxes and Assessments and of Water Rents, and unless the amount assessed for benefit on any person or property shall be paid on or before August 14th, 1916, which is sixty days after date of said entry, interest will be collected at the rate of seven per centum per annum, to be calculated from ten days after the date of said entry to the date of payment, as provided by Sections 159 and 1019 of the Greater New York Charter.

The above assessment is payable to the Collector of Assessments and Arrears at his office in the Office of Assessments, 503 Fulton st., Brooklyn, between the hours of 9 a. m. and 2 p. m., and on Saturdays from 9 a. m. to 12 noon.

WILLIAM A. PRENDERGAST, Comptroller.

Dated, New York, June 15, 1916. j20,30

IN PURSUANCE OF SECTION 1018 OF THE Greater New York Charter, the Comptroller of the City of New York hereby gives public notice to all persons, owners of property, affected by the following assessments for LOCAL IMPROVEMENTS IN THE BOROUGH OF QUEENS:

SECOND WARD.
CENTRAL AVE.—SEWER from Proctor st. to Myrtle ave. Area of assessment affects blocks 1841, 1851, 1852, 1853, 1867 to 1872, 1875, 2599, 2618, 2621 to 2624, 2626 to 2659, 2671 to 2693, 2695, 2696, 2707 to 2741 and 2942.

—that the above assessment was confirmed by the Board of Revision of Assessments on June 15, 1916, and entered June 15, 1916, in the Record of Titles of Assessments kept in the Bureau for the Collection of Assessments and Arrears of Taxes and Assessments and of Water Rents, and unless the amount assessed for benefit on any person or property shall be paid on or before August 14, 1916, which is sixty days after the date of said entry of the assessments, interest will be collected thereon at the rate of seven per centum per annum, to be calculated from ten days after the date of said entry to the date of payment, as provided by Sections 159 and 1019 of the Greater New York Charter.

Interest will be collected thereon at the rate of seven per centum per annum, to be calculated from ten days after the date of said entry to the date of payment, as provided by Sections 159 and 1019 of the Greater New York Charter.

The above assessment is payable to the Collector of Assessments and Arrears at his office in the Municipal Building, Court House Square, L. I. City, Borough of Queens, between the hours of 9 a. m. and 2 p. m., and on Saturdays from 9 a. m. to 12 noon.

WILLIAM A. PRENDERGAST, Comptroller.

Dated, New York, June 15, 1916. j20,30

Corporation Sales of Buildings and Appurtenances Thereon on City Real Estate by Sealed Bids.

AT THE REQUEST OF THE PRESIDENT of the Borough of Brooklyn, public notice is hereby given that the Commissioners of the Sinking Fund, by virtue of the powers vested in them by law, will offer for sale by sealed bids certain encroachments standing upon property owned by The City of New York, acquired by it for street opening purposes in the Borough of Brooklyn.

BEING the buildings, parts of buildings, etc., standing within the lines of Ralph ave. from Avenue D to Clarendon road, in the Borough of Brooklyn, which are more particularly described on a certain map on file in the office of the Collector of City Revenue, Department of Finance, Room 368, Municipal Building, Borough of Manhattan.

PURSUANT to a resolution of the Commissioners of the Sinking Fund adopted at a meeting held June 22, 1916, the sale by sealed bids at the upset or minimum prices named in the description of each parcel of the above described buildings and appurtenances thereto will be held by direction of the Comptroller on

FRIDAY, JULY 14, 1916,

at 11 a. m., in lots and parcels, and in manner and form, and at upset prices as follows:

Parcel No. 63: Shed and part of frame barn on the west side of Ralph ave. between Avenue D and Clarendon rd. Cut barn 35 feet on south side by 47 feet on north side. Upset price \$10.00.

Sealed bids (blank forms of which may be obtained upon application) will be received by the Comptroller at the office of the Collector of City Revenue, Room 368, Municipal Building, Borough of Manhattan, until 11 a. m. on the 14th day of July, 1916, and then publicly opened for the sale for removal of the above described buildings and appurtenances thereto, and the award will be made to the highest bidder within twenty-four hours, or as soon as possible thereafter.

Each parcel must be bid for separately and will be sold in its entirety, as described in above advertisement.

Each and every bid must be accompanied by a deposit of cash or certified check in a sum equal to 25 per cent of the amount of the bid, except that a minimum deposit of \$50 will be required with all bids, and that a deposit of \$500 will be sufficient to entitle bidders to bid on any or all of the buildings.

Deposits of unsuccessful bidders will be returned within twenty-four hours after successful bidders have paid purchase price in full and given security, and those of successful bidders may be declared forfeited to the City of New York by the Comptroller upon the failure of the successful bidder to further comply with the requirements of the terms and conditions of the sale as set forth hereinafter.

Successful bidders will be required to pay the purchase money and deposit the required security within twenty-four hours of the receipt of notification of the acceptance of their bids.

The Comptroller reserves the right to reject any and all bids and to waive any defects or informalities in any bid should it be deemed in the interest of The City of New York to do so.

All bids must state clearly (1) the number or description of the building or buildings bid for, (2) the amount of the bid, (3) the full name and address of the bidder.

All bids must be inclosed in properly sealed envelopes, marked "Proposals to be opened July 14, 1916," and must be delivered, or mailed in time for their delivery, prior to 11 a. m. of that date, to the Collector of City Revenue, Room 368, Municipal Building, New York City, from whom any further particulars regarding the buildings to be disposed of may be obtained.

THE BUILDINGS WILL BE SOLD FOR IMMEDIATE REMOVAL ONLY, SUBJECT TO THE TERMS AND CONDITIONS PRINTED ON THE LAST PAGE OF THIS ISSUE OF THE "CITY RECORD."

ALEXANDER BROUGH, Deputy and Acting Comptroller.

City of New York, Department of Finance, Comptroller's Office, June 22, 1916. j27,jy14

AT THE REQUEST OF THE PRESIDENT of the Borough of Queens, public notice is hereby given that the Commissioners of the Sinking Fund, by virtue of the powers vested in them by law, will offer for sale by sealed bids certain encroachments standing upon property owned by The City of New York, acquired by it for street opening purposes in the Borough of Queens.

BEING the buildings, parts of buildings, etc., standing within the lines of the Boulevard from Bodine st. to Harris ave. in the Borough of Queens, which are more particularly described on a certain map on file in the office of the Collector of City Revenue, Department of Finance, Room 368, Municipal Building, Borough of Manhattan.

PURSUANT to a resolution of the Commissioners of the Sinking Fund, adopted at a meeting held June 22, 1916, the sale by sealed bids at the upset or minimum prices named in the description of each parcel of the above described buildings and appurtenances thereto will be held by direction of the Comptroller on

THURSDAY, JULY 13, 1916,

at 11 a. m., in lots and parcels, and in manner and form, and at upset prices as follows:

Parcel No. 114—Part of two-story frame house No. 89 Boulevard, Long Island City. Cut 10.24 feet on north and south sides. Upset price, \$10.00.

Sealed bids (blank forms of which may be obtained upon application) will be received by the Comptroller at the office of the Collector of City Revenue, Room 368, Municipal Building, Borough of Manhattan, until 11 a. m. on the 13th day of July, 1916, and then publicly opened for the sale for removal of the above-described buildings and appurtenances thereto, and the award will be made to the highest bidder within twenty-four hours, or as soon as possible thereafter.

Each parcel must be bid for separately and will be sold in its entirety, as described in above advertisement.

Each and every bid must be accompanied by a deposit of cash or certified check in a sum equal to 25 per cent of the amount of the bid, except that a minimum deposit of \$50 will be required with all bids, and that a deposit of \$500 will be sufficient to entitle bidders to bid on any or all of the buildings.

Deposits of unsuccessful bidders will be returned within twenty-four hours after successful bidders have paid purchase price in full and given security, and those of successful bidders may be declared forfeited to the City of New York by the Comptroller upon the failure of the successful bidder to further comply with the

requirements of the terms and conditions of the sale as set forth hereinafter.

Successful bidders will be required to pay the purchase money and deposit the required security within twenty-four hours of the receipt of notification of the acceptance of their bids.

The Comptroller reserves the right to reject any and all bids and to waive any defects or informalities in any bid should it be deemed in the interest of The City of New York to do so.

All bids must state clearly (1) the number or description of the building or buildings bid for, (2) the amount of the bid, (3) the full name and address of the bidder.

All bids must be inclosed in properly sealed envelopes, marked "Proposals to be opened July 13, 1916," and must be delivered, or mailed in time for their delivery, prior to 11 a. m. of that date, to the Collector of City Revenue, Room 368, Municipal Building, New York City, from whom any further particulars regarding the buildings to be disposed of may be obtained.

THE BUILDINGS WILL BE SOLD FOR IMMEDIATE REMOVAL ONLY, SUBJECT TO THE TERMS AND CONDITIONS PRINTED ON THE LAST PAGE OF THIS ISSUE OF THE "CITY RECORD."

ALEXANDER BROUGH, Deputy and Acting Comptroller.

City of New York, Department of Finance, Comptroller's Office, June 22, 1916. j26,jy13

Sureties on Contracts.

UNTIL FURTHER NOTICE SURETY COMPANIES will be accepted as sufficient upon the following contracts to the amounts named:

Supplies of Any Description, Including Gas and Electricity.

One company on a bond up to \$50,000.

When such company is authorized to write that amount as per letter of Comptroller to the surety companies, dated Jan. 1, 1914.

Construction.

One company on a bond up to \$25,000.

Including regulating, grading, paving, sewers, maintenance, dredging, construction of parks, parkways, docks, buildings, bridges, tunnels, aqueducts, repairs, heating, ventilating, plumbing, etc.

When such company is authorized to write that amount as per letter of Comptroller to the surety companies, dated Jan. 1, 1914.

Asphalt, Asphalt Block and Wood Block Pavement.

Two companies will be required on any and every bond up to amount authorized by letter of Comptroller to the surety companies, dated Jan. 1, 1914.

WILLIAM A. PRENDERGAST, Comptroller.

Interest on City Bonds and Stock.

THE INTEREST DUE JULY 1, 1916, ON Registered and Coupon Bonds and Stock of The City of New York, and of the former corporations now included therein, will be paid on that day by the Comptroller at his office (Room 851), Municipal Building, Chambers and Centre sts., Manhattan.

The books for the transfer of bonds and stock on which interest is payable July 1, 1916, will be closed from June 15, 1916, to July 1, 1916.

WILLIAM A. PRENDERGAST, Comptroller.

City of New York, Department of Finance, Comptroller's Office, June 1, 1916. j7,jy1

BOARD OF ELECTIONS.

Proposals.

SEALED BIDS OR ESTIMATES WILL BE received by the Board of Elections at Room 1840, Municipal Building, Manhattan, until 12 noon on

FRIDAY, JUNE 30, 1916,

FOR FURNISHING AND DELIVERING SENATE, ASSEMBLY, CONGRESS, AND MUNICIPAL COURT DISTRICT MAPS, AS PER SPECIFICATIONS.

The time allowed for the performance of the contract, after the indorsement of the certificate of the Comptroller upon the executed contract, is thirty (30) calendar days after the delivery of copy to the contractor.

The amount of security required to guarantee the faithful performance of the contract is fifty (50) per cent of the total amount for which the contract is awarded.

Delivery will be required to be made to the various Borough Offices of the Board of Elections in the manner and in such quantities as the Board of Elections may direct.

Blank forms and other information may be obtained at the General Office of the Board of Elections, Room 1840, Municipal Building, Manhattan.

EDWARD F. BOYLE, MOSES M. MCKEE, JAMES KANE, JACOB A. LIVINGSTON, Commissioners of Elections.

Dated, June 17, 1916. j19,30

See General Instructions to Bidders on last page, last column, of the "City Record."

THOMAS J. KENNY, Deputy Chief Clerk.

BELLEVUE AND ALLIED HOSPITALS, DEPARTMENT OF PUBLIC CHARITIES, DEPARTMENT OF CORRECTION AND DEPARTMENT OF HEALTH.

Proposals.

SEALED BIDS OR ESTIMATES WILL BE received by Bellevue and Allied Hospitals, Department of Public Charities, Department of Correction, Department of Health, at Room 1230, Municipal Building, until 12 noon on

WEDNESDAY, JULY 5, 1916,

FOR FURNISHING AND DELIVERING CANNED GOODS AND GROCERIES.

The time for the performance of the contract is on or before Sept. 30, 1916.

The amount of security required is thirty (30) per cent of the amount of the bid or estimate.

No bid will be considered unless it is accompanied by a deposit. Such deposit shall be in an amount not less than one and one-half (1 1/2) per cent of the total amount of the bid.

The bidder will state the price per pound, gallon, dozen or other designated unit, by which the bids will be tested. The extension must be made and footed up, as the bids will be read from the total and awards, if made, made to the lowest bidder on each class or line, as stated in the specifications.

Bids must be submitted in duplicate, each in a separate envelope. No bid will be accepted unless this provision is complied with.

Blank forms and further information may be obtained at Room 1230, Municipal Building, Manhattan.

BOARD OF TRUSTEES, BELLEVUE AND ALLIED HOSPITALS, JOHN W. BRANNAN, M. D., President.

DEPARTMENT OF PUBLIC CHARITIES, JOHN A. KINGSBURY, Commissioner.

DEPARTMENT OF CORRECTION, BURDETTE G. LEWIS, Commissioner.

DEPARTMENT OF HEALTH, H. EMERSON, Commissioner.

See General Instructions to Bidders on last page, last column, of the "City Record," except for the address of the office for receiving and opening bids.

BOROUGH OF MANHATTAN.

Proposals.

SEALED BIDS OR ESTIMATES WILL BE received by the President of the Borough of Manhattan, at Room 2032, Municipal Building, Manhattan, until 2 p. m. on

FRIDAY, JUNE 30, 1916,

NO. 1. FOR REGULATING AND REPAVING WITH SHEET ASPHALT ON A CONCRETE FOUNDATION THE ROADWAY OF LEXINGTON AVE. (FROM CURB TO RAIL) FROM 23RD ST. TO 32ND ST., TOGETHER WITH ALL WORK INCIDENTAL THERETO.

The Engineer's estimate of the amount of work to be done is as follows:

Item 3—500 linear feet new 5-inch bluestone curbstones.

Item 4—500 linear feet old curb redressed.

Item 5—20 square feet concrete sidewalk, Class A.

Item 6—20 linear feet granite headers.

Item 6a—10 linear feet temporary headerstone.

Item 7—1,020 cubic yards concrete outside of railroad area.

Item 8—5,800 square yards sheet asphalt pavement outside of railroad area.

Item 9—50 square yards sheet asphalt pavement in approaches.

Item 10—12 sewer manhole heads and covers, complete.

Item 11—4 covers for sewer manholes.

Item 11a—4 rings for sewer manholes.

Item 12—3 cubic yards brick masonry.

Item 13—12 water manhole heads and covers, complete.

Item 14—10 linear feet platform flag, cut to line.

Work in Railroad Area.

Item 7a—180 cubic yards concrete.

Item 8a—1,080 square yards sheet asphalt pavement.

The time allowed for the full completion of the work will be thirty-six (36) consecutive working days.

The amount of security required will be \$4,000, and the amount of deposit accompanying the bid shall be five (5) per cent of the amount of security.

The bidder must deposit with the Borough President, on or before the time of making his bid, samples and affidavit, or the letter in regard to samples and affidavit, as required by the specifications.

NO. 2. FOR REGULATING AND REPAVING WITH WOOD BLOCK PAVEMENT ON A CONCRETE FOUNDATION THE ROADWAY OF CENTRE ST. (FROM CURB TO RAIL) FROM LEONARD ST. TO CANAL ST., TOGETHER WITH ALL WORK INCIDENTAL THERETO.

The Engineer's estimate of the amount of work to be done is as follows:

Item 3—1,390 linear feet new 6-inch granite curbstones.

Item 3b—230 linear feet new 6-inch granite corner curbstones.

Item 4—10 linear feet old curb, redressed.

Item 5—20 square feet concrete sidewalk, Class A.

Item 6—110 linear feet granite headers.

Item 6a—10 linear feet temporary headerstone.

Item 7—440 cubic yards concrete outside of railroad area.

Item 8—2,170 square yards wood block pavement outside of railroad area.

Item 9—20 square yards sheet asphalt pavement in approaches.

Item 10—7 sewer manhole heads and covers, complete.

Item 11—3 covers for sewer manholes.

Item 11a—3 rings for sewer manholes.

Item 12—3 cubic yards brick masonry.

Item 13—2 water manhole heads and covers, complete.

Item 14—40 linear feet platform flag, cut to line.

Work in Railroad Area.

Item 7a—70 cubic yards concrete.

Item 8a—430 square yards wood block pavement.

The time allowed for the full completion of the work will be twenty-one (21) consecutive working days.

The amount of security required will be \$3,500, and the amount of deposit accompanying the bid shall be five (5) per cent of the amount of security.

The bidder must deposit with the Borough President, on or before the time of making his bid, samples and affidavit, or the letter in regard to samples and affidavit, as required by the specifications.

NO. 3. FOR REGULATING AND REPAVING WITH WOOD BLOCK PAVEMENT FROM CURB TO RAIL AND WITH GRANITE BLOCK PAVEMENT IN AND BETWEEN TRACKS, ON A CONCRETE FOUNDATION, THE ROADWAY OF GRAND ST. FROM ESSEX ST. TO LUDLOW ST. AND FROM LAFAYETTE ST. TO A POINT 75 FEET WEST OF WEST HOUSE LINE OF LAFAYETTE ST., TOGETHER WITH ALL WORK INCIDENTAL THERETO.

The Engineer's estimate of the amount of work to be done is as follows:

Item 3—490 linear feet new 6-inch granite curbstones.

Item 3b—80 linear feet new 6-inch granite corner curbstones.

The Engineer's estimate of the amount of work to be done is as follows:

- Item 3—10,650 linear feet new 6-inch granite curbstone.
- Item 3b—1,080 linear feet new 6-inch granite corner curbstone.
- Item 4—210 linear feet old curb redressed.
- Item 5—100 square feet concrete sidewalk, Class A.
- Item 6—10 linear feet granite headers.
- Item 6a—10 linear feet temporary headerstone.
- Item 7—6,260 cubic yards concrete outside of railroad area.
- Item 8—34,000 square yards granite block pavement outside of railroad area.
- Item 9—210 square yards sheet asphalt pavement in approaches.
- Item 10—50 sewer manhole heads and covers, complete.
- Item 11—17 covers for sewer manholes.
- Item 11a—17 rings for sewer manholes.
- Item 12—5 cubic yards brick masonry.
- Item 13—44 water manhole heads and covers, complete.
- Item 14—40 linear feet platform flag, cut to line.

Work in Railroad Area.

- Item 7a—580 cubic yards concrete.
- Item 8a—3,500 square yards granite block pavement.

The time allowed for the full completion of the work will be one hundred and twenty (120) consecutive working days.

The amount of security required will be \$45,000, and the amount of deposit accompanying the bid shall be five (5) per cent. of the amount of security.

The bidder must deposit with the Borough President, on or before the time of making his bid, samples and affidavit, or the letter in regard to samples and affidavit, as required by the specifications.

The bidder will state the price of each item or article contained in the specifications or schedules herein contained or hereto annexed, per foot, yard or other unit of measure or article, by which the bid will be tested. Each contract, if awarded, will be awarded for the whole work at a lump sum.

Blank forms may be had and the plans and drawings may be seen at the offices of the Commissioner of Public Works, Municipal Building, Bureau of Highways, Room 2124, Manhattan.

MARCUS M. MARKS, President.
Dated June 20, 1916. 120,30
See General Instructions to Bidders on last page, last column, of the "City Record."

SEALED BIDS OR ESTIMATES WILL BE received by the President of the Borough of Manhattan, at Room 2032, Municipal Building, Manhattan, until 2 p. m., on

FRIDAY, JUNE 30, 1916.

FOR CONSTRUCTING CONCRETE SIDEWALKS AND LAYING AND RELAYING FLAGGING IN VARIOUS STREETS AND AVENUES AS ENUMERATED IN THE CONTRACT, TOGETHER WITH ALL WORK INCIDENTAL THERETO.

The Engineer's estimate of the amount of work to be done is as follows:

- Item 1—3,707 square feet concrete sidewalk (Class A) furnished and laid.
- Item 2—50 linear feet new 5-inch bluestone curb, furnished and laid.
- Item 3—50 linear feet old curb redressed.
- Item 4—1,955 square feet of new flagging, furnished and laid.
- Item 5—4,210 square feet of old flagging relaid.

Item 6—3 cubic yards concrete.

The time allowed for the full completion of the work will be thirty-five (35) consecutive working days.

The amount of security required will be \$300, and the amount of deposit accompanying the bid shall be five (5) per cent. of the amount of security.

The bidder will state the price of each item or article contained in the specifications or schedules herein contained or hereto annexed, per foot, yard or other unit of measure or article, by which the bid will be tested. The contract, if awarded, will be awarded for the whole work at a lump sum.

Blank forms may be had and the plans and drawings may be seen at the offices of the Commissioner of Public Works, Municipal Building, Bureau of Highways, Room 2124, Manhattan.

MARCUS M. MARKS, President.
Dated, June 20, 1916. 120,30
See General Instructions to Bidders on last page, last column, of the "City Record."

SEALED BIDS OR ESTIMATES WILL BE received by the President of the Borough of Manhattan, at Room 2032, Municipal Building, Manhattan, until 2 p. m., on

WEDNESDAY, JUNE 28, 1916.

FOR ALL OF THE LABOR AND MATERIALS REQUIRED TO REPLACE SKYLIGHTS IN THE LANTERN PORTIONS OF THE ROOFS OF WEST WASHINGTON MARKET BUILDING, BOROUGH OF MANHATTAN.

The time allowed for the completion of the work will be seventy (70) consecutive working days.

The amount of security required will be One Thousand (\$1,000) Dollars, and the amount of deposit accompanying the bid shall be five (5) per cent. of the amount of security.

The bidder will state one aggregate price for the whole work described and specified, as the contract is entire and not for a complete job.

The bids will be compared and the contract awarded at a lump or aggregate sum to the lowest bidder.

Blank forms, specifications and plans may be obtained at the office of the Auditor, offices of the Commissioner of Public Works, Room 2141, Municipal Building, Manhattan.

MARCUS M. MARKS, President.
Dated June 17, 1916. 117,28
See General Instructions to Bidders on last page, last column, of the "City Record."

SEALED BIDS OR ESTIMATES WILL BE received by the President of the Borough of Manhattan, at Room 2032, Municipal Building, Manhattan, until 2 p. m., on

WEDNESDAY, JUNE 28, 1916.

FOR THE RECEIVING BASINS ALTERED AND IMPROVED ON PARK ROW FROM ANN ST. TO FRANKFORT ST. WITH ALL WORK INCIDENTAL THERETO (CPM 37A) AND RECEIVING BASIN AND APPURTENANCES ADJACENT TO THE SOUTHEAST CORNER OF PARK ROW AND FRANKFORT ST. (CFM 25).

The Engineer's estimate of the quantity and quality of the material, and the nature and extent, as near as possible, of the work required is as follows:

CFM 25.

- Item 1—Receiving basin, Type B, complete.
- Item 2—20 linear feet of 12-inch basin connection, complete.
- Item 3—1 cubic yard of rock, Class B, excavated and removed.
- Item 4—1 cubic yard of concrete, Class A.
- Item 5—1 cubic yard of brick masonry.
- Item 6—1 cubic yard of extra earth excavation.
- Item 7—25 square feet of concrete sidewalk pavement laid.
- Item 8—2 square yards of roadway pavement, all kinds, for which double deposit is required.

Item 9—500 feet B. M. of timber and planking for bracing and sheeting.

CPM 37 A.

- Item 1—2 receiving basins, altered and improved, Method A, complete.
- Item 2—1 receiving basin, altered and improved, Method B, complete.
- Item 3—2 inlets, Type B, complete.
- Item 4—3 inlets, Type C, complete.
- Item 5—75 linear feet of 12-inch basin connection, complete.
- Item 6—1 cubic yard of rock, Class B, excavated and removed.
- Item 7—1 cubic yard of concrete, Class A.
- Item 8—1 cubic yard of brick masonry.
- Item 9—3 cubic yards of extra earth excavation.
- Item 10—40 linear feet of 6-inch granite curb (Class A) set in concrete, complete.
- Item 11—15 linear feet of 6-inch granite curb (Class B) set in concrete, complete.
- Item 12—6 linear feet of curb reset in concrete.
- Item 13—200 square feet of concrete sidewalk pavement laid.
- Item 14—20 linear feet of bridge-stone flagging recut and refaced to form curb.
- Item 15—4 square yards of roadway pavement, all kinds, for which double deposit is required.
- Item 16—500 feet B. M. of timber and planking for bracing and sheeting.

The time allowed for constructing and completing the alteration to receiving basins and appurtenances and constructing receiving basin will be twenty (20) consecutive working days.

The amount of security required will be Five Hundred and Fifty (\$550) Dollars, and the amount of deposit accompanying the bid shall be five per cent. (5%) of the amount of security.

NO. 2. FOR THE RECEIVING BASINS ALTERED AND IMPROVED ON PARK AVE. 72ND TO 96TH ST. WITH INLETS AND ALL WORK INCIDENTAL THERETO (CPM-37A), AND RECEIVING BASINS AT SOUTHEAST CORNER OF PARK AVE. AND 74TH ST. AND 25 OTHER POINTS (CFM-25).

The Engineer's estimate of the quantity and quality of the material, and the nature and extent, as near as possible, of the work required is as follows:

CFM-25.

- Item 1—26 receiving basins, Type A, complete.
- Item 2—265 linear feet of 12-inch basin connection, complete.
- Item 3—56 linear feet of 12-inch vitrified pipe sewer, complete.
- Item 4—60 cubic yards of rock, Class A, excavated and removed.
- Item 5—10 cubic yards of rock, Class B, excavated and removed.
- Item 6—1 cubic yard of concrete, Class A.
- Item 7—1 cubic yard of brick masonry.
- Item 8—1 cubic yard of extra earth excavation.
- Item 9—15 linear feet of curb reset in concrete.
- Item 10—70 square feet of flagstone sidewalk pavement furnished and laid.
- Item 11—230 square feet of flagstone sidewalk pavement redressed and relaid.
- Item 12—1,250 square feet of concrete sidewalk pavement laid.
- Item 13—57 square yards of roadway pavement, all kinds, for which double deposit is required.
- Item 14—4 manholes, complete.
- Item 15—500 feet B. M. of timber and planking for bracing and sheeting.

Item 1—12 receiving basins altered and improved, Method A, complete.

Item 2—6 receiving basins altered and improved, Method B, complete.

Item 3—2 inlets, Type A, complete.

Item 4—19 inlets, Type B, complete.

Item 5—18 inlets, Type C, complete.

Item 6—1 inlet, trapped, complete.

Item 7—50 linear feet of 12-inch basin connection, complete.

Item 8—5 cubic yards of rock, Class A, excavated and removed.

Item 9—10 cubic yards of rock, Class B, excavated and removed.

Item 10—1 cubic yard of concrete, Class A.

Item 11—1 cubic yard of brick masonry.

Item 12—1 cubic yard of extra earth excavation.

Item 13—500 linear feet of 6-inch granite curb, Class A, set in concrete.

Item 14—275 linear feet of 6-inch granite curb, Class B, set in concrete.

Item 15—60 linear feet of curb reset in concrete.

Item 16—500 square feet of flagstone sidewalk pavement furnished and laid.

Item 17—250 square feet of flagstone sidewalk pavement redressed and relaid.

Item 18—3,600 square feet of concrete sidewalk pavement laid.

Item 19—42 square yards of roadway pavement, all kinds, for which double deposit is required.

Item 20—500 feet B. M. of timber and planking for bracing and sheeting.

The time allowed for constructing and completing the alteration to receiving basins and appurtenances and constructing the receiving basins will be sixty (60) consecutive working days.

The amount of security required will be Sixty-five Hundred Dollars (\$6,500), and the amount of deposit accompanying the bid shall be five per cent. (5%) of the amount of security.

The bidder will state the price for each item or article contained in the specifications or schedules herein contained or hereto annexed, per foot, yard, or other unit of measure or article, by which the bid will be tested. Each contract, if awarded, will be awarded for the whole work at a lump sum.

Blank forms may be had and the drawings, form of specification and contract may be seen at the offices of the Commissioner of Public Works, Municipal Building, Bureau of Sewers, Room 2103, Manhattan.

MARCUS M. MARKS, President.
Dated June 17, 1916. 117,28
See General Instructions to Bidders on last page, last column, of the "City Record."

SEALED BIDS OR ESTIMATES WILL BE received by the President of the Borough of Manhattan, at Room 2032, Municipal Building, Manhattan, until 2 p. m., on

WEDNESDAY, JUNE 28, 1916.

FOR THE RECEIVING BASINS ALTERED AND IMPROVED ON BROADWAY FROM 92D ST. TO 121ST ST. WITH INLETS AND ALL WORK INCIDENTAL THERETO (CPM-37A).

The Engineer's estimate of the quantity and quality of the material, and the nature and extent, as near as possible, of the work required is as follows:

- Item No. 1. 11 receiving basins, altered and improved, method "A," complete.
- Item No. 2. 4 receiving basins, altered and improved, method "B," complete.
- Item No. 3. 2 receiving basins, altered and improved (special as shown on plan, complete).
- Item No. 4. 2 inlets, type "A," complete.
- Item No. 5. 41 inlets, type "B," complete.
- Item No. 6. 4 inlets, type "C," complete.
- Item No. 7. 850 linear feet of 12-inch basin connections, complete.
- Item No. 8. 5 cubic yards of rock, class "A," excavated and removed.
- Item No. 9. 5 cubic yards of rock, class "B," excavated and removed.

Item No. 10. 2 cubic yards of concrete, class "A."

Item No. 11. 2 cubic yards of brick masonry.

Item No. 12. 5 cubic yards of extra earth excavation.

Item No. 13. 700 linear feet of 6-inch granite curb, class "A," set in concrete.

Item No. 14. 400 linear feet of 6-inch granite curb, class "B," set in concrete.

Item No. 15. 36 linear feet of curb reset in concrete.

Item No. 16. 500 square feet of flagstone sidewalk pavement, redressed and relaid.

Item No. 17. 100 square feet of flagstone sidewalk pavement, furnished and laid.

Item No. 18. 800 square feet of brick sidewalk pavement relaid.

Item No. 19. 750 square feet of concrete sidewalk pavement laid.

Item No. 20. 35 square yards of roadway pavement, all kinds, for which double deposit is required.

Item No. 21. 500 feet B. M. of timber and planking for bracing and sheeting.

The time allowed for constructing and completing the receiving basins altered and improved will be fifty (50) consecutive working days.

The amount of security required will be Forty-five Hundred and Fifty (\$4,550) Dollars, and the amount of deposit accompanying the bid shall be five per cent. (5%) of the amount of security.

NO. 2. RECEIVING BASINS ALTERED AND IMPROVED ON GRAND ST. FROM THE BOWERY TO CLINTON ST. WITH INLETS AND ALL WORK INCIDENTAL THERETO (CPM-37A).

The Engineer's estimate of the quantity and quality of the material, and the nature and extent, as near as possible, of the work required is as follows:

Item No. 10. 2 cubic yards of concrete, class "A."

Item No. 11. 2 cubic yards of brick masonry.

Item No. 12. 5 cubic yards of extra earth excavation.

Item No. 13. 700 linear feet of 6-inch granite curb, class "A," set in concrete.

Item No. 14. 400 linear feet of 6-inch granite curb, class "B," set in concrete.

Item No. 15. 36 linear feet of curb reset in concrete.

Item No. 16. 500 square feet of flagstone sidewalk pavement, redressed and relaid.

Item No. 17. 100 square feet of flagstone sidewalk pavement, furnished and laid.

Item No. 18. 800 square feet of brick sidewalk pavement relaid.

Item No. 19. 750 square feet of concrete sidewalk pavement laid.

Item No. 20. 35 square yards of roadway pavement, all kinds, for which double deposit is required.

Item No. 21. 500 feet B. M. of timber and planking for bracing and sheeting.

The time allowed for constructing and completing the receiving basins altered and improved will be fifty (50) consecutive working days.

The amount of security required will be Forty-five Hundred and Fifty (\$4,550) Dollars, and the amount of deposit accompanying the bid shall be five per cent. (5%) of the amount of security.

NO. 2. RECEIVING BASINS ALTERED AND IMPROVED ON GRAND ST. FROM THE BOWERY TO CLINTON ST. WITH INLETS AND ALL WORK INCIDENTAL THERETO (CPM-37A).

The Engineer's estimate of the quantity and quality of the material, and the nature and extent, as near as possible, of the work required is as follows:

- Item 1. 15 receiving basins, altered and improved, method "A," complete.
- Item 2. 5 receiving basins, altered and improved, method "B," complete.
- Item 3. 1 receiving basin, altered and improved, method "C," complete.
- Item 4. 3 inlets, type "A," complete.
- Item 5. 25 inlets, type "B," complete.
- Item 6. 11 inlets, type "C," complete.
- Item 7. 382 linear feet of 12-inch basin connections, complete.
- Item 8. 2 cubic yards of rock, class "B," excavated and removed.
- Item 9. 3 cubic yards of concrete, class "A."
- Item 10. 2 cubic yards of brick masonry.
- Item 11. 10 cubic yards of extra earth excavation.
- Item 12. 525 linear feet of 6-inch granite curb, class "A," set in concrete, complete.
- Item 13. 180 linear feet of 6-inch granite curb, class "B," set in concrete, complete.
- Item 14. 57 linear feet of curb reset in concrete.
- Item 15. 200 square feet of flagstone sidewalk pavement furnished and laid.
- Item 16. 2,800 square feet of flagstone sidewalk pavement redressed and relaid.
- Item 17. 1,800 square feet of concrete sidewalk pavement laid.
- Item 18. 30 linear feet of bridge-stone flagging recut and refaced to form curb.
- Item 19. 84 square yards of roadway pavement, all kinds, for which double deposit is required.
- Item 20. 500 feet B. M. of timber and planking for bracing and sheeting.

The time allowed for constructing and completing the alteration and improvement to basins will be fifty (50) consecutive working days.

The amount of security required will be Thirty-three Hundred Dollars (\$3,300) and the amount of deposit accompanying the bid shall be five per cent. (5%) of the amount of security.

NO. 3. FOR THE RECEIVING BASINS ALTERED AND IMPROVED ON GRAND ST. FROM BOWERY TO BROADWAY, WITH INLETS AND ALL WORK INCIDENTAL THERETO (CPM-37A).

The Engineer's estimate of the quantity and quality of the material, and the nature and extent, as near as possible, of the work required is as follows:

- Item 1. 4 receiving basins, altered and improved, method "A," complete.
- Item 2. 2 receiving basins, altered and improved, method "B," complete.
- Item 3. 7 inlets, type "A," complete.
- Item 4. 4 inlets, type "B," complete.
- Item 5. 5 inlets, type "C," complete.
- Item 6. 250 linear feet of 12-inch basin connections, complete.
- Item 7. 2 cubic yards rock, class "B," excavated and removed.
- Item 8. 1 cubic yard concrete, class "A."
- Item 9. 1 cubic yard brick masonry.
- Item 10. 3 cubic yards extra earth excavation.
- Item 11. 150 linear feet 6-inch granite curb, class "A," set in concrete.
- Item 12. 100 linear feet 6-inch granite curb, class "B," set in concrete.
- Item 13. 45 linear feet curb reset in concrete.
- Item 14. 1,200 square feet of flagstone sidewalk pavement redressed and relaid, complete.
- Item 15. 150 square feet of flagstone sidewalk pavement furnished and laid, complete.
- Item 16. 600 square feet of concrete sidewalk pavement laid.
- Item 17. 90 linear feet of bridge-stone flagging recut and refaced to form curb.
- Item 18. 90 square yards of roadway pavement, all kinds, for which double deposit is required.
- Item 19. 500 feet B. M. of timber and planking for bracing and sheeting.

The time allowed for constructing and completing the alteration and improvement to basins will be twenty-five (25) consecutive working days.

The amount of security required will be Fifty-Hundred Dollars (\$1,500) and the amount of deposit accompanying the bid shall be five per cent. (5%) of the amount of security.

NO. 4. FOR THE RECEIVING BASINS ALTERED AND IMPROVED ON DELANCEY ST. FROM ESSEX ST. TO RIDGE ST. WITH INLETS AND ALL WORK INCIDENTAL THERETO.

The Engineer's estimate of the quantity and quality of the material, and the nature and extent, as near as possible, of the work required is as follows:

- Item 1. 2 receiving basins, altered and improved, method "A," complete.
- Item 2. 1 receiving basin, altered and improved, method "B," complete.
- Item 3. 1 receiving basin, altered and improved, method "C," complete.
- Item 4. 1 inlet, type "A," complete.
- Item 5. 5 inlets, type "B," complete.
- Item 6. 1 shallow manhole (as shown on plan), complete.
- Item 7. 50 linear feet of 12" basin connection, complete.
- Item 8. 1 cubic yard of rock, class "B," excavated and removed.
- Item 9. 1 cubic yard of concrete, class "A."
- Item 10. 1 cubic yard of brick masonry.
- Item 11. 1 cubic yard of extra earth excavation.
- Item 12. 100 linear feet of 6-inch granite curb, class "A," set in concrete.
- Item 13. 15 linear feet of 6-inch granite curb, class "B," set in concrete.
- Item 14. 12 linear feet of curb reset in concrete.
- Item 15. 750 square feet of concrete sidewalk pavement laid.
- Item 16. 14 square yards of roadway pavement.

The time allowed for constructing and completing the alteration and improvement to basins will be twenty-five (25) consecutive working days.

The amount of security required will be Fifty-Hundred Dollars (\$1,500) and the amount of deposit accompanying the bid shall be five per cent. (5%) of the amount of security.

NO. 4. FOR THE RECEIVING BASINS ALTERED AND IMPROVED ON DELANCEY ST. FROM ESSEX ST. TO RIDGE ST. WITH INLETS AND ALL WORK INCIDENTAL THERETO.

The Engineer's estimate of the quantity and quality of the material, and the nature and extent, as near as possible, of the work required is as follows:

- Item 1. 2 receiving basins, altered and improved, method "A," complete.
- Item 2. 1 receiving basin, altered and improved, method "B," complete.
- Item 3. 1 receiving basin, altered and improved, method "C," complete.
- Item 4. 1 inlet, type "A," complete.
- Item 5. 5 inlets, type "B," complete.
- Item 6. 1 shallow manhole (as shown on plan), complete.
- Item 7. 50 linear feet of 12" basin connection, complete.
- Item 8. 1 cubic yard of rock, class "B," excavated and removed.
- Item 9. 1 cubic yard of concrete, class "A."
- Item 10. 1 cubic yard of brick masonry.
- Item 11. 1 cubic yard of extra earth excavation.
- Item 12. 100 linear feet of 6-inch granite curb, class "A," set in concrete.
- Item 13. 15 linear feet of 6-inch granite curb, class "B," set in concrete.
- Item 14. 12 linear feet of curb reset in concrete.
- Item 15. 750 square feet of concrete sidewalk pavement laid.
- Item 16. 14 square yards of roadway pavement.

The time allowed for constructing and completing the alteration and improvement to basins will be twenty-five (25) consecutive working days.

The amount of security required will be Fifty-Hundred Dollars (\$1,500) and the amount of deposit accompanying the bid shall be five per cent. (5%) of the amount of security.

NO. 4. FOR THE RECEIVING BASINS ALTERED AND IMPROVED ON DELANCEY ST. FROM ESSEX ST. TO RIDGE ST. WITH INLETS AND ALL WORK INCIDENTAL THERETO.

The Engineer's estimate of the quantity and quality of the material, and the nature and extent, as near as possible, of the work required is as follows:

ment, all kinds, for which double deposit is required.

Item 17. 500 feet B. M. of timber and planking for bracing and sheeting.

The time allowed for constructing and completing the alteration and improvement of the basins will be twenty (20) consecutive working days.

The amount of security required will be Five Hundred Dollars (\$500) and the amount of deposit accompanying the bid shall be five per cent. (5%) of the amount of security.

NO. 5. FOR THE RECEIVING BASINS ALTERED AND IMPROVED ON 125TH ST. FROM THIRD AVE. TO MANHATTAN ST. WITH INLETS AND ALL WORK INCIDENTAL THERETO (CPM-37A), AND RECEIVING BASINS AT THE SOUTHEAST CORNER OF 125TH S. AND PARK AVE. AND FIVE OTHER STREETS (CFM-25).

The Engineer's estimate of the quantity and quality of the material, and the nature and extent, as near as possible, of the work required is as follows:

CFM-25.

- Item No. 1. 5 receiving basins, type "A," complete.
- Item No. 2. 1 receiving basin, type "B," complete.
- Item No. 3. 1 manhole, complete.
- Item No. 4. 120 linear feet of 12-inch basin connections, complete.
- Item No. 5. 1 cubic yard of rock, class "B," excavated and removed.
- Item No. 6. 1 cubic yard of concrete, class "A."
- Item No. 7. 1 cubic yard of brick masonry.
- Item No. 8. 1 cubic yard of extra earth excavation.
- Item No. 9. 15 linear feet of curb reset in concrete.
- Item No. 10. 50 square feet of flagstone sidewalk pavement, redressed and relaid.
- Item No. 11. 10 square feet of flagstone sidewalk pavement, furnished and laid.
- Item No. 12. 350 square feet of concrete sidewalk pavement laid.
- Item No. 13. 37 square yards of roadway pavement, all kinds, for which double deposit is required.
- Item No. 14. 500 feet B. M. timber and planking for bracing and sheeting.

The time allowed for constructing and completing the alteration and improvement to basins will be forty (40) consecutive working days.

The amount of security required will be Thirty-three Hundred (\$3,300) Dollars, and the amount of deposit accompanying the bid shall be five per cent. (5%) of the amount of security.

The bidder will state the price for each item or article contained in the specifications or schedules herein contained or hereto annexed, per foot, yard or other unit of measure or article, by which the bid will be tested. Each contract, if awarded, will be awarded for the whole work at a lump sum.

Blank forms may be had and the drawings, form of specification and contract may be seen at the offices of the Commissioner of Public Works, Municipal Building, Bureau of Sewers, Room 2103, Manhattan.

MARCUS M. MARKS, President.
Dated, June 17, 1916. 117,28
See General Instructions to Bidders on last page, last column, of the "City Record."

SEALED BIDS OR ESTIMATES WILL BE received by the President of the Borough of Manhattan, at Room 2032, Municipal Building, Manhattan, until 2 p. m., on

TUESDAY, JULY 11, 1916.

FOR FURNISHING AND DELIVERING SEMI-BITUMINOUS COAL TO FIREBOATS.

The time for the performance of the contract is by or before Oct. 31, 1916.

The amount of security required for the performance of the contract is thirty per cent. (30%) of the amount of the bid or estimate.

The bidder will state the price of each item or article contained in the specifications or schedules herein contained or hereto annexed, per net ton or other unit of measure, by which the bids will be tested. The extension must be made, as the bids will be read and awards, if made, will be to the lowest bidders on each item.

Bids for supplies must be submitted in duplicate.

Delivery will be required to be made at the time and in

Bids will be compared and the contract awarded to the lowest bidder on each item. Contracts will be prepared where the items awarded to any bidder amount to Five Hundred Dollars (\$500) or more. Open market orders will be issued where the items awarded to any bidder amount to less than Five Hundred Dollars (\$500).

Blank forms and further information may be obtained and the plans and drawings may be seen at the office of the Fire Department, 11th floor, Municipal Building, Manhattan.

ROBERT ADAMSON, Fire Commissioner.
j26.jy8
See General Instructions to Bidders on last page, last column, of the "City Record."

SEALED BIDS OR ESTIMATES WILL BE received by the Fire Commissioner at his office, 11th floor, Municipal Building, Manhattan, until 10.30 a. m., on

SATURDAY, JULY 1, 1916.
FOR FURNISHING ALL THE LABOR AND MATERIALS REQUIRED FOR REPAIRS AND ALTERATIONS TO THE QUARTERS OF HOOK AND LADDER COMPANY NO. 13, LOCATED AT NO. 159 E. 87TH ST., BOROUGH OF MANHATTAN.

The time for the completion of the work and the full performance of the contract is forty (40) consecutive working days.

The amount of security required for the performance of the contract is fifty per cent. (50%) of the amount of the bid or estimate.

Bids will be compared and the contract awarded at a lump or aggregate sum.

Blank forms and further information may be obtained and the plans and drawings may be seen at the office of the Fire Department, 11th floor, Municipal Building, Manhattan.

ROBERT ADAMSON, Fire Commissioner.
j20.jy7
See General Instructions to Bidders on last page, last column, of the "City Record."

MUNICIPAL CIVIL SERVICE COMMISSION.

Notice of Examinations.

PUBLIC NOTICE IS HEREBY GIVEN THAT applications will be received by the Municipal Civil Service Commission, Municipal Building, Manhattan, New York City, from **TUESDAY, JUNE 27, 1916, TO WEDNESDAY, JULY 12, 1916,**

for the position of **CHIEF PROBATION OFFICER, MALE, CITY MAGISTRATES' COURTS.**

No applications delivered at the office of the Commission, by mail or otherwise, after 4 p. m., WEDNESDAY, JULY 12, 1916, will be accepted.

Application blanks will be mailed upon request provided a self-addressed stamped envelope or sufficient postage is enclosed to cover the mailing. The Commission will not guarantee the delivery of the same. Postage on applications forwarded by mail must be fully prepaid.

Applicants must be citizens of the United States and residents of the State of New York. The requirement that every application shall bear the certificates of four reputable citizens whose residences or places of business are within the City of New York is waived for applicants for this examination whose previous occupation or employment has been wholly or in part outside the City of New York, and the said certificates will be accepted from persons resident or engaged in business elsewhere.

The subjects and weights of the examination are: Experience, 4; 70% required. Duties, 4; 70% required. Oral, 2; 70% required.

A qualifying physical examination will be given. Candidates failing to qualify in any part of the examination will not be summoned for the ensuing tests.

Applications for this examination must be filed on a special blank, Form D, with insert. Duties: The duties of the Chief Probation Officer, City Magistrates' Courts, are to supervise the work of the thirty-two Probation Officers employed in the City Magistrates' Courts, and to direct, improve and be responsible to the Magistrates for the entire probation work of the City Magistrates' Courts in the five boroughs of the City.

Requirements: Candidates must have had not less than one year of social service experience in an executive capacity, or its equivalent. Candidates must be at least 25 years of age on the closing date for the receipt of applications.

The salary is \$3,600 per annum.

The term of the eligibility of the list resulting from this examination is fixed at not less than one year nor more than four years.

Candidates who filed applications for examination for this position, between January 31, 1916, and February 15, 1916, which have been cancelled by the Commission, must renew their applications if they desire to enter the examination.

j27.jy12 R. W. BELCHER, Secretary.

PUBLIC NOTICE IS HEREBY GIVEN THAT applications will be received by the Municipal Civil Service Commission, Municipal Building, Manhattan, New York City, from **TUESDAY, JUNE 27, 1916, TO WEDNESDAY, JULY 12, 1916,**

for the position of **MARINE ENGINEER.**

No applications delivered at the office of the Commission, by mail or otherwise, after 4 p. m., WEDNESDAY, JULY 12, 1916, will be accepted. Application blanks will be mailed upon request, provided a self-addressed stamped envelope or sufficient postage is enclosed to cover the mailing. The Commission will not guarantee the delivery of the same. Postage on applications forwarded by mail must be fully prepaid.

Applicants must be citizens of the United States and residents of the State of New York. The subjects and weights of the examination are: Technical, 6; 75% required. Experience, 4; 70% required.

A physical qualifying examination will be given. Candidates failing to pass the physical test will not be summoned for the mental test.

Applications for this examination must be filed on a special blank, Form B.

Requirements: Candidates must show evidence of past training and experience as Marine Engineers and on filing applications must present license issued by the United States Steamboat Inspection Service, Bureau of Commerce and Labor.

Marine Engineers are employed on the steamboats connected with several city departments of the City of New York.

Candidates must be at least 21 years of age on the closing date for the receipt of applications.

The Bureau of Standards has recommended to the Board of Estimate and Apportionment that the salary range for this position should be for steamboats of less than 100 tons, \$1,200 to \$1,380 annually; those between 100 and 1,000 tons, \$1,380 to \$1,680 annually, and for vessels exceeding 1,000 gross tons, \$1,560 to \$1,800 annually.

There is one vacancy in the Police Department at \$1,560 per annum.

The term of the eligibility of the list resulting from this examination is fixed at not less than one year nor more than four years.

j27.jy12 R. W. BELCHER, Secretary.

PUBLIC NOTICE IS HEREBY GIVEN THAT applications will be received by the Municipal Civil Service Commission, Municipal Building, Manhattan, New York City, from **WEDNESDAY, JUNE 28, 1916, TO THURSDAY, JULY 6, 1916,**

for the position of **JUNIOR LAW ASSISTANT (GRADE 1).**

No applications delivered at the office of the Commission, by mail or otherwise, after 4 p. m., THURSDAY, JULY 6, 1916, will be accepted.

Application blanks will be mailed upon request, provided a self-addressed stamped envelope or sufficient postage is enclosed to cover the mailing. The Commission will not guarantee the delivery of the same. Postage on applications forwarded by mail must be fully prepaid.

Applicants must be citizens of the United States and residents of the State of New York. The requirement that every application shall bear the certificates of four reputable citizens whose residences or places of business are within the City of New York is waived for applicants for this examination whose previous occupation or employment has been wholly or in part outside the City of New York, and the said certificates will be accepted from persons resident or engaged in business elsewhere.

The subjects and weights of the examination are: Experience, 2; 70% required. Duties, 8; 70% required.

A qualifying physical examination will be given. Candidates failing to pass the physical test will not be summoned for the mental test.

Applications for this examination must be filed on a special blank, Form C.

Duties: The duties of a Junior Law Assistant are to perform, under supervision, such definite details of legal work as the preparation of memoranda of law, the answering of calendars, assisting in the preparation and trial of cases, preparing papers in actions, taxing bills of costs and entering judgments and orders.

Requirements: Candidates must hold a degree granted on the completion of a standard course of instruction in a law school of recognized standing, or a certificate of admission to the bar in the State of New York.

Candidates must be at least 21 years of age and not more than 30 years of age on the closing date for the receipt of applications.

There are four vacancies in the Law Department.

The salary is from \$900 to, but not including, \$1,500 per annum. The compensation rate proposed by the Board of Estimate and Apportionment for this position are from \$900 to \$1,140 per annum. Under the terms and conditions of the budget for the year 1916 appointments will be as a rule be made at the lowest compensation rate.

The term of the eligibility of the list resulting from this examination is fixed at not less than one year nor more than four years.

j21.jy6 R. W. BELCHER, Secretary.

PUBLIC NOTICE IS HEREBY GIVEN THAT applications will be received by the Municipal Civil Service Commission, Municipal Building, Manhattan, New York City, from **TUESDAY, JUNE 20, 1916, TO WEDNESDAY, JULY 5, 1916,**

for the position of **PATHOLOGIST.**

No applications delivered at the office of the Commission, by mail or otherwise, after 4 p. m., WEDNESDAY, JULY 5, 1916, will be accepted.

Application blanks will be mailed upon request, provided a self-addressed stamped envelope or sufficient postage is enclosed to cover the mailing. The Commission will not guarantee the delivery of the same. Postage on applications forwarded by mail must be fully prepaid.

The requirement that applicants must be residents of the State of New York is waived for this examination. Competitive examination to be open to all citizens of the United States. Persons who accept appointment must thereafter reside in the State of New York.

The requirement that every application shall bear the certificates of four reputable citizens whose residences or places of business are within the City of New York is waived for applicants for this examination whose previous occupation or employment has been wholly or in part outside the City of New York, and the said certificates will be accepted from persons resident or engaged in business elsewhere.

The subjects and weights of the examination are: Experience, 3; 70% required. Thesis, 3; 75% required. Practical Test, 4; 75% required.

Candidates will not be assembled for the written examination. Candidates will be assembled for the Practical Test.

A qualifying physical examination will be given. Candidates failing to qualify in any part of the examination will not be summoned for the ensuing tests.

Applications for this examination are to be filed on a special blank, Form C.

Candidates must have the degree of M. D. from an approved institution.

Duties: The performance of autopsies; microscopic diagnosis of tissues; bacteriological diagnosis and clinical pathology.

The Practical Test will be held in a pathological laboratory. The candidates will be required to demonstrate their ability to perform the work of pathologist as described in the duties given above.

Candidates must be at least 21 years of age on the closing date for the receipt of applications.

The requirement of paragraph 12 of Rule VII, that no person who has entered any examination for appointment to a competitive position and failed, or who has withdrawn from an examination, shall be admitted within nine months from the date of such examination to a new examination for the same position, is waived for this examination.

There is one vacancy in the Department of Public Charities, Kings County Hospital, at \$1,500 per annum without maintenance.

The term of the eligibility of the list resulting from this examination is fixed at not less than one year nor more than four years.

j20.jy5 R. W. BELCHER, Secretary.

PUBLIC NOTICE IS HEREBY GIVEN THAT applications will be received by the Municipal Civil Service Commission, Municipal Building, Manhattan, New York City, from **FRIDAY, JUNE 16, 1916, TO FRIDAY, JUNE 30, 1916,**

for the position of **ASSISTANT ENGINEER (POWER PLANT SUPERVISION), GRADE E.**

No application delivered at the office of the Commission, by mail or otherwise, after 4 p. m., FRIDAY, JUNE 30, 1916, will be accepted.

Application blanks will be mailed upon request, provided a self-addressed stamped envelope or sufficient postage is enclosed to cover the mailing. The Commission will not guarantee the delivery of the same. Postage on applications forwarded by mail must be fully prepaid.

Applicants must be citizens of the United States and residents of the State of New York. The requirement that every application shall bear the certificates of four reputable citizens whose residences or places of business are within the City of New York is waived for applicants for this examination whose previous occupation or employment has been wholly or in part outside the City of New York, and the said certificates will be accepted from persons resident or engaged in business elsewhere.

The subjects and weights of the examination are: Experience, 5; 70% required. Technical,

3; 75% required. Oral examination, 2; 70% required.

A qualifying physical examination will be given. Candidates failing to qualify in any part of the examination will not be summoned for the ensuing tests.

Applications for this examination must be filed on a special blank, Form C, with insert.

Duties: The Assistant Engineer (Power Plant Supervision) will have charge of the plant and works for the production, distribution and utilization of heat, light and power and other mechanical equipment of the various institutions of a city department. He will have direct supervision over the organization and equipment and will be expected to institute methods for control and economy in operation and to give critical judgment incident to the purchase of fuel and new installations where necessary.

Requirements: Candidate must have had experience as an engineer in the design, construction and operation of a power plant or in the investigation of power plant efficiency. Part of this period must have been spent in charge of power plant operation of such a character as to require administrative and executive ability. Suitable credit will be given to holders of appropriate technical degrees or to those possessing similar scientific acquisitions.

Candidates must be at least 25 years of age on the closing date for the receipt of applications.

The eligible list resulting from this examination will be available for a number of City departments.

The salary for this grade of work ranges from \$2,280 to \$3,180 per annum.

The vacancy immediately to be filled is in the Department of Public Charities and carries a salary of \$3,000 per annum.

The term of the eligibility of the list resulting from this examination is fixed at not less than one year nor more than four years.

j16.j30 R. W. BELCHER, Secretary.

PUBLIC NOTICE IS HEREBY GIVEN THAT applications will be received by the Municipal Civil Service Commission, Municipal Building, Manhattan, New York City, from **THURSDAY, JUNE 15, 1916, TO THURSDAY, JUNE 29, 1916,**

for the position of **JUNIOR DRAFTSMAN, GRADE B.**

No applications delivered at the office of the Commission, by mail or otherwise, after 4 p. m., THURSDAY, JUNE 29, 1916, will be accepted.

Application blanks will be mailed upon request, provided a self-addressed stamped envelope or sufficient postage is enclosed to cover the mailing. The Commission will not guarantee the delivery of the same. Postage on applications forwarded by mail must be fully prepaid.

Applicants must be citizens of the United States and residents of the State of New York. The subjects and weights of the examination are: Technical, 8; 75% required. Experience, 2; 70% required on all.

The technical paper will include mathematics. General neatness will be considered in rating.

A qualifying physical examination will be given. Candidates failing to qualify in any part of the examination will not be summoned for the ensuing tests.

Applications for this examination must be filed on a special blank, Form B.

Duties: Junior Draftsman will be required to make sketches, tracings or drawings of an elementary character. They will be required to make maps, charts and will perform computations incident to the work of drafting.

Requirements: Candidates should have had training or experience as a draftsman. Candidates must be at least 18 years of age on the closing date for the receipt of applications.

Vacancies occur from time to time in a number of City departments. The salary range recommended by the Bureau of Standards is from \$900 to \$1,200 per annum. Usual initial salary, \$900 per annum.

The term of the eligibility of the list resulting from this examination is fixed at not less than one year nor more than four years.

j15.j29 R. W. BELCHER, Secretary.

PUBLIC NOTICE IS HEREBY GIVEN THAT applications will be received beginning at 1 p. m. on

THURSDAY, JUNE 29, 1916,

and the receipt of applications will continue thereafter until further notice for the position of **TAILOR (LABOR CLASS, PART III),**

at the office of the Application Bureau, Room 1400, Municipal Building, Centre and Chambers Sts., Borough of Manhattan.

Applicants must present themselves in person when filing applications on Thursday, June 29, 1916, at 1 p. m., as no applications will be received by mail on that day. After Thursday, June 29, 1916, application blanks will be mailed upon request, provided a self-addressed stamped envelope or proper postage is enclosed with the request, but the Commission will not guarantee the delivery of the same. Applications forwarded by mail upon which full postage is not prepaid will not be accepted.

Applicants must be citizens of the United States and residents of the State of New York. Proof of naturalization must accompany application.

Candidates must be not less than 21 years of age at the time of filing applications. In addition they must furnish evidence of at least two years' experience as a Tailor and must pass a practical examination.

Only men of good moral character will be accepted. A rigid investigation will be made into the character of each applicant.

The dates for the physical examination and for the practical test will be announced later.

Vacancies occur from time to time in the tailoring shops of the Department of Public Charities, the Department of Correction and other public institutions. Usual salary is \$900 per annum.

j15.j29 R. W. BELCHER, Secretary.

PUBLIC NOTICE IS HEREBY GIVEN THAT applications will be received by the Municipal Civil Service Commission, Municipal Building, Manhattan, New York City, from **WEDNESDAY, JUNE 14, 1916, TO WEDNESDAY, JUNE 28, 1916,**

for the position of **JANITOR ENGINEER.**

No applications delivered at the office of the Commission, by mail or otherwise, after 4 p. m., WEDNESDAY, JUNE 28, 1916, will be accepted. Application blanks will be mailed upon request, provided a self-addressed stamped envelope or sufficient postage is enclosed to cover the mailing. The Commission will not guarantee the delivery of the same. Postage on applications forwarded by mail must be fully prepaid.

Applicants must be citizens of the United States and residents of the State of New York. The subjects and weights of the examination are: Technical, 7; Experience, 3.

The Technical examination will consist of a practical test and a written examination, each counting 50% of the total. 75% is required on the Practical test and 75% on the written examination. 70% is required on Experience.

A qualifying physical examination will be given. Candidates failing to qualify in any part of the examination will not be summoned for the ensuing tests.

Applications for this examination must be filed on a special blank, Form C.

Duties: Candidates must be familiar with all

appliances used in the heating, ventilating, lighting and cleaning of public schools, including steam engines, boilers, pumps, call-bell systems and simple electrical apparatus. They must be able to care for, operate and make repairs and adjustments.

Requirements: Candidates must present evidence of experience as an engineer in charge of a steam engine plant or other employment tending to qualify them for the duties of the position. Candidates must produce with their applications either a stationary engineer's license or the affidavits of three licensed stationary engineers certifying to their qualifications for the duties of the position.

Compensation depends upon the size of the building to which assignment is made and is commensurate with the high grade of experience required. Candidates must be not less than 25 years of age nor more than 50 years of age on the closing date for the receipt of applications.

There are no vacancies at present. Certification will be made from this list to the Board of Education and other city departments, if necessary.

The term of the eligibility of the list resulting from this examination is fixed at not less than one year nor more than four years.

j14.j28 R. W. BELCHER, Secretary.

BOROUGH OF QUEENS.

Proposals.

SEALED BIDS OR ESTIMATES WILL BE received by the President of the Borough of Queens at 3d floor, Borough Hall, 5th st. and Jackson ave., L. I. City, until 11 a. m., on

WEDNESDAY, JUNE 28, 1916.

NO. 1. FOR REGULATING AND GRADING AT THE LEGAL GRADE AND FULL WIDTH LAMBERTVILLE AVE. (PACIFIC ST.) BETWEEN SUTPHIN RD. AND SPANGLER (VINE) ST.; SPANGLER (VINE) ST. BETWEEN LAMBERTVILLE AVE. (PACIFIC ST.) AND BRINKERHOFF AVE.; BRINKERHOFF AVE. BETWEEN SPANGLER (VINE) ST. AND SMITH ST. (WOODLAND AVE.); SMITH ST. (WOODLAND AVE.) BETWEEN BRINKERHOFF AVE. AND ULSTER AVE.; ULSTER AVE. BETWEEN SMITH ST. (WOODLAND AVE.) AND MERRICK RD.; EXCEPTING THE FOLLOWING NUMBERED PARCELS AS SHOWN ON THE DAMAGE MAP OF LAMBERTVILLE AVE.: NOS. 24, 25, 33, 94, 115, 107 AND 119.

EXCEPTING THAT PORTION OF LAMBERTVILLE AVE. BETWEEN FREEHOLD ST. (NORRIS) AVE. AND MEDFORD (PROSPECT) ST. WHICH SHALL BE GRADED TO A TEMPORARY GRADE EXTENDING FROM THE LEGAL GRADE AT FREEHOLD ST. (NORRIS) AVE. TO THE EXISTING ELEVATION OF THE LONG ISLAND RAILROAD TRACKS, AND THENCE TO THE LEGAL GRADE AT MEDFORD (PROSPECT) ST. FOURTH WARD OF THE BOROUGH OF QUEENS, AND ALL WORK INCIDENTAL THERETO.

The time allowed for doing and completing the above work will be one hundred and fifty (150) calendar days.

The amount of security required will be Twelve Thousand (\$12,000) Dollars.

The Engineer's estimate of the quantities is as follows:

8,000 cubic yards of earth excavation.

10 cubic yards of rock excavation.

38,000 cubic yards of embankment (to be furnished).

200 square yards of stone gutters furnished and laid.

120 linear feet of 12-inch vitrified pipe in place.

120 linear feet of 24-inch cast iron pipe in place.

504 linear feet of 12-inch cast iron pipe in place.

3 temporary catch basins to be built as per plans.

126 cubic yards of concrete, 1-2-4 mix, in place.

11,600 pounds of reinforcing steel in place.

91 square yards of rip rap in place.

33 cubic yards of gravel or broken stone in place.

30 square yards of sheet asphalt pavement to be restored (not to be bid for).

4 trees to be removed and replaced by others (not to be bid for).

NO. 2. FOR REGULATING AND PAVING WITH A PERMANENT PAVEMENT OF SHEET ASPHALT UPON A CONCRETE FOUNDATION SIX (6) INCHES IN THICKNESS FOR A WIDTH OF 20 FEET CENTRALLY LOCATED, TOGETHER WITH ALL WORK INCIDENTAL THERETO, IN LEFT HANDS AVE. FROM LIBERTY AVE. TO ROCKAWAY BOULEVARD, FOURTH WARD OF THE BOROUGH OF QUEENS.

The time allowed for doing and completing the above work will be forty (40) working days.

The amount of security required will be Ten Thousand (\$10,000) Dollars.

The Engineer's estimate of the quantities is as follows:

2,000 cubic yards of earth excavation (not to be bid for).

1,590 cubic yards of concrete in place, including 8-inch shoulders.

8,650 square yards of sheet asphalt pavement (laid outside of the railroad franchise area, including binder course, and five (5) years maintenance).

NO. 3. FOR REGULATING, GRADING, CURBING, LAYING CROSSWALKS AND SIDEWALKS (WHERE NOT ALREADY LAID TO GRADE AND IN GOOD CONDITION) AND PAVING WITH A PRELIMINARY PAVEMENT OF ASPHALTIC CONCRETE ON A CONCRETE FOUNDATION 4 1/2 INCHES IN THICKNESS, TOGETHER WITH ALL WORK INCIDENTAL THERETO, FOR A WIDTH OF TWENTY (20) FEET CENTRALLY LOCATED, AND ALSO BETWEEN SAID CENTRAL SLIP AND CIRCULAR CURVES CONCENTRIC WITH AND EIGHT (8) FEET DISTANT FROM CURB LINES TO TERMINAL CURVES, IN COLUMBIA AVE. FROM QUEENS BOULEVARD TO LAUREL HILL BOULEVARD, SECOND WARD OF THE BOROUGH OF QUEENS.

The time allowed for doing and completing the above work will be thirty (30) working days.

The amount of security required will be Fifteen Hundred (\$1,500) Dollars.

The Engineer's estimate of the quantities is as follows:

30 cubic yards of earth excavation.

1,200 cubic yards of embankment.

510 linear feet of cement concrete curb with steel nosing, furnished and set and one year's maintenance.

2,400 square feet of cement sidewalk, furnished and laid, and one year's maintenance.

120 cubic yards of concrete, in place, including 8-inch shoulders.

800 square yards of asphaltic concrete pavement, with five years maintenance.

400 square yards of stone block gutters, furnished and laid.

60 linear feet of 12-inch cast iron pipe, in place.

NO. 4. FOR REGULATING AND GRADING, AND ALL WORK INCIDENTAL THERETO, IN MOORE ST. FROM NELSON (NOTT) AVE. TO QUEENS BOULEVARD, FIRST WARD OF THE BOROUGH OF QUEENS.

The time allowed for doing and completing the above work will be thirty (30) working days.

The amount of security required will be Fifteen Hundred (\$1,500) Dollars.

The time allowed for doing and completing the above work will be forty (40) working days.
The amount of security required will be Nine hundred (\$1,900) Dollars.
The Engineer's estimate of the quantities is as follows:

100 cubic yards of earth excavation,
7,500 cubic yards of embankment (in excess of excavation).
The bidder must state the price of each item or article contained in the specification or schedule herein contained or hereafter annexed, per square yard, linear foot or other unit of measure, by which the bids will be tested. Bids will be compared and each contract awarded at a lump or aggregate sum. Blank forms may be obtained and the plans or drawings may be seen at the office of the President of the Borough of Queens.

Dated June 17, 1916.

j17,28 MAURICE E. CONNOLLY, President.

See General Instructions to Bidders on last page, last column, of the "City Record."

DEPARTMENT OF WATER SUPPLY, GAS AND ELECTRICITY.

Proposals.

SEALED BIDS OR ESTIMATES WILL BE received by the Commissioner of Water Supply, Gas and Electricity at room 2351, Municipal Building, Manhattan, until 2 p. m., on **MONDAY, JULY 10, 1916.**

Boroughs of Manhattan and the Bronx.
FOR PAINTING FENCE AROUND THE JEROME PARK RESERVOIR.

The time allowed for doing and completing the entire work is fifty (50) consecutive working days.

The amount in which security is required for the performance of the contract is one thousand dollars (\$1,000).

The bidder will state one aggregate price for the whole work described and specified, as the contract is entire and for a complete job.

The bids will be compared and the contract awarded at a lump or aggregate sum to the lowest formal bidder.

Blank forms of bid, proposals and contract, including specifications approved, as to form by the Corporation Counsel, can be obtained at Room 2351, Municipal Building, Manhattan.

WILLIAM WILLIAMS, Commissioner.

Dated June 26, 1916. j28,jy10

See General Instructions to Bidders on last page, last column, of the "City Record."

SEALED BIDS OR ESTIMATES WILL BE received by the Commissioner of Water Supply, Gas and Electricity at room 2351, Municipal Building, Manhattan, until 2 o'clock p. m., on **THURSDAY, JULY 6, 1916.**

FOR FURNISHING, DELIVERING, STORING AND TRIMMING COAL, ALL BOROUGHES.

The time allowed for the performance of the contract is as follows:

Item 3, prior to Dec. 1, 1916.
Items 4-6-13 to 25, inc., and 27 to 32, inc., prior to Dec. 1, 1916.

Items 1-2-7-8-9-10-11 and 26, prior to Dec. 15, 1916.

Items 5-12, prior to Dec. 31, 1916.

The amount of security required is thirty (30) per cent. of the amount of the bid or estimate.

No bid will be considered unless it is accompanied by a deposit. Such deposit shall be in an amount not less than one and one-half (1½) per cent. of the total amount of the bid.

Bids will be received for each item singly, or for all items, but in comparing the bids, the bids for each item will be compared separately, and awards, if made, will be made to the lowest bidder for each item.

Blank forms of bid, proposals and contract, including specifications approved as to form by the Corporation Counsel, can be obtained at Room 2351, Municipal Building, Manhattan.

WILLIAM WILLIAMS, Commissioner.

Dated June 23, 1916. j24,jy6

See General Instructions to Bidders on last page, last column, of the "City Record."

SEALED BIDS OR ESTIMATES WILL BE received by the Commissioner of Water Supply, Gas and Electricity at Room 2342, Municipal Building, Manhattan, until 11 a. m., on **MONDAY, JULY 3, 1916.**

FOR PAINTING GAS LAMP POSTS—BOROUGH OF BROOKLYN.

The time allowed for doing and completing the entire work will be ninety (90) calendar days.

The security required will be twenty-five per cent. (25%) of the entire bid.

The bidder will state the price per unit contained in the specification or schedule, by which the bids will be tested.

The bids will be compared and award, if made, will be made to the lowest bidder.

Bidders are requested to make their bids or estimates upon the blank forms prepared by the Department, a copy of which, with the proper envelope in which to enclose the bid, together with a copy of the contract, including the specifications, can be obtained upon application therefor at the office of the Department, Room 2324, Municipal Building, Manhattan, where plans and specifications may be obtained.

WILLIAM WILLIAMS, Commissioner.

New York, June 19, 1916. j21,jy3

See General Instructions to Bidders on last page, last column, of the "City Record."

BELLEVUE AND ALLIED HOSPITALS.

Proposals.

SEALED BIDS OR ESTIMATES WILL BE received by the Board of Trustees in the Staff Room of Bellevue Hospital (entrance 415 E. 26th st.) until 12 noon on **MONDAY, JULY 10, 1916.**

JOB NO. 1. FOR ALL LABOR AND MATERIAL REQUIRED FOR THE BUILDING OF ROADWAYS WITH CURBING AND THE GRADING IN THE SPACES NORTH AND EAST OF PAVILIONS "L" AND "M" OF THE NEW BELLEVUE HOSPITAL SITUATED ON 1ST AVE. AND BOUNDED BY 26TH AND 29TH STS., BOROUGH OF MANHATTAN, CITY OF NEW YORK.

The time allowed for the completion of all the work included under this contract is seventy-five (75) consecutive calendar days.

The security required for the faithful performance of the contract will be Fifteen hundred dollars (\$1,500). (Bonds not required with bids.)

As a condition precedent to the reception and consideration of a bid, a deposit of seventy-five dollars (\$75) must be made with the department, in accordance with Section 420 of the Greater New York Charter, as explained in general instructions, last page of City Record.

JOB NO. 2. FOR ALL LABOR AND MATERIALS REQUIRED FOR DRAINAGE OF ROADWAYS, WALKS AND PARKED SURFACES IN SPACES NORTH AND EAST OF PAVILIONS "L" AND "M" OF THE NEW BELLEVUE HOSPITAL, SITUATED FROM 26TH TO 29TH STS., 1ST AVE. TO EAST RIVER, BOROUGH OF MANHATTAN, CITY OF NEW YORK.

The time allowed for the completion of all the work included under this contract is seventy-five (75) consecutive calendar days.

The security required for the faithful performance of the contract will be Fifteen hundred dollars (\$1,500). (Bonds not required with bids.)

As a condition precedent to the reception and consideration of a bid, a deposit of seventy-five dollars (\$75) must be made with the department, in accordance with Section 420 of the Greater New York Charter, as explained in general instructions, last page of City Record.

JOB NO. 3. FOR ALL LABOR AND MATERIALS REQUIRED FOR DRAINAGE OF ROADWAYS, WALKS AND PARKED SURFACES IN SPACES NORTH AND EAST OF PAVILIONS "L" AND "M" OF THE NEW BELLEVUE HOSPITAL, SITUATED FROM 26TH TO 29TH STS., 1ST AVE. TO EAST RIVER, BOROUGH OF MANHATTAN, CITY OF NEW YORK.

The time allowed for the completion of all the work included under this contract is seventy-five (75) consecutive calendar days.

The security required for the faithful performance of the contract will be Fifteen hundred dollars (\$1,500). (Bonds not required with bids.)

As a condition precedent to the reception and consideration of a bid, a deposit of seventy-five dollars (\$75) must be made with the department, in accordance with Section 420 of the Greater New York Charter, as explained in general instructions, last page of City Record.

JOB NO. 4. FOR ALL LABOR AND MATERIALS REQUIRED FOR DRAINAGE OF ROADWAYS, WALKS AND PARKED SURFACES IN SPACES NORTH AND EAST OF PAVILIONS "L" AND "M" OF THE NEW BELLEVUE HOSPITAL, SITUATED FROM 26TH TO 29TH STS., 1ST AVE. TO EAST RIVER, BOROUGH OF MANHATTAN, CITY OF NEW YORK.

The time allowed for the completion of all the work included under this contract is seventy-five (75) consecutive calendar days.

The security required for the faithful performance of the contract will be Fifteen hundred dollars (\$1,500). (Bonds not required with bids.)

As a condition precedent to the reception and consideration of a bid, a deposit of seventy-five dollars (\$75) must be made with the department, in accordance with Section 420 of the Greater New York Charter, as explained in general instructions, last page of City Record.

JOB NO. 5. FOR ALL LABOR AND MATERIALS REQUIRED FOR DRAINAGE OF ROADWAYS, WALKS AND PARKED SURFACES IN SPACES NORTH AND EAST OF PAVILIONS "L" AND "M" OF THE NEW BELLEVUE HOSPITAL, SITUATED FROM 26TH TO 29TH STS., 1ST AVE. TO EAST RIVER, BOROUGH OF MANHATTAN, CITY OF NEW YORK.

The time allowed for the completion of all the work included under this contract is seventy-five (75) consecutive calendar days.

The security required for the faithful performance of the contract will be Fifteen hundred dollars (\$1,500). (Bonds not required with bids.)

work included under this contract is seventy-five (75) consecutive calendar days.

The security required for the faithful performance of the contract will be five hundred dollars (\$500). (Bonds not required with bids.)

As a condition precedent to the reception and consideration of a bid, a deposit of twenty-five dollars (\$25) must be made with the department, in accordance with Section 420 of the Greater New York Charter, as explained in general instructions, last page of City Record.

Bids must be submitted upon blank forms prepared by the Department.

No proposal, after it shall have been deposited with the Department, will be allowed to be withdrawn for any reason whatever.

The bids will be compared and each contract awarded as soon thereafter as practicable, according to law.

Blank forms and further information may be obtained at the office of the Chief Clerk and Auditor, entrance 400 E. 29th st., Manhattan.

BOARD OF TRUSTEES, BELLEVUE AND ALLIED HOSPITALS, by JOHN W. BRAVMAN, M. D., President. j28,jy10

See General Instructions to Bidders on last page, last column, of the "City Record."

BOROUGH OF RICHMOND.

Local Board Meetings.

NOTICE IS HEREBY GIVEN, IN ACCORDANCE with section 432 of the Greater New York Charter, that petitions:

1629—To regulate, grade and pave with bituminous macadam pavement, and to construct curb and gutter on Kissel ave. from Castleton ave. to Forest ave., Ward 1.

1630—To have a public sewer installed on our street, Harbor rd., Mariners Harbor, S. I.

1631—To construct sewer in Oxford pl., between Barrett Boulevard and Woodstock ave., in the First Ward, Borough of Richmond.

1632—To construct a sewer in South ave., between the S. I. R. T. Railroad and a point about 600 feet north of Washington avenue and a suitable connection to the nearest available outlet, in the Third Ward.

have been presented to me and are on file in this office for inspection, and that a meeting of the Local Board of the Staten Island District will be held in Richmond Borough Hall, at St. George, Borough of Richmond, on the 11th day of July, 1916, at 7:30 o'clock in the evening, at which meeting said petitions will be submitted to said Board.

CALVIN D. VAN NAME, President.

FRANCIS O. DRISCOLL, Secretary. j28

Proposals.

SEALED BIDS OR ESTIMATES WILL BE received by the President of the Borough of Richmond at Borough Hall, St. George, New Brighton, S. I., until 12 noon on **WEDNESDAY, JULY 5, 1916.**

Borough of Richmond.
NO. 1. FOR FURNISHING ALL THE LABOR AND MATERIALS REQUIRED FOR DELIVERY OF ONE HUNDRED GROSS TONS OF BUCKWHEAT COAL NO. 1, AND THIRTY-FIVE GROSS TONS OF STOVE COAL, ETC.

The Superintendent's estimate of the quantity and quality of the coal, and the nature and extent, as near as possible, of the amounts required is as follows:

Thirty-five gross tons of stove coal to County Clerk's Office and Court House, Richmond; Village Halls at Stapleton and New Brighton; old bank building at St. George, and Coroner's Office at New Brighton. One hundred gross tons of buckwheat coal No. 1 to Borough Hall, St. George, S. I. Coal to be delivered as directed.

The time for the completion of the work and the full performance of the contract is one hundred and twenty (120) days.

The amount of security required is 40% of the amount of the contract.

The contracts must be bid for separately, and the bids will be compared and the contract awarded at a lump or aggregate sum for the contract.

Bidders are requested to make their bids or estimates upon the blank form prepared by the President, a copy of which, with the proper envelope in which to enclose the bid, together with a copy of the contract, including the specifications, can be obtained upon application therefor at Bureau of Public Buildings and Offices, Room 18, Borough Hall, St. George, S. I.

CALVIN D. VAN NAME, President.

New York, June 15, 1916. j22,jy5

See General Instructions to Bidders on last page, last column, of the "City Record."

SEALED BIDS OR ESTIMATES WILL BE received by the President of the Borough of Richmond at Borough Hall, St. George, New Brighton, S. I., until 12 noon on **FRIDAY, JUNE 30, 1916.**

Borough of Richmond.
FOR PLUMBING WORK OF AN ADDITIONAL COUNTY COURT HOUSE, IN THE COUNTY OF RICHMOND, JAY ST., DEKALB ST. AND STUYVESANT PL., ST. GEORGE, BOROUGH OF RICHMOND, NEW YORK CITY.

The time for the completion of the work and the full performance of the contract is twelve (12) calendar months.

The amount of security required for the performance of the contract is Ten Thousand Dollars (\$10,000), and the amount of deposit accompanying the bid shall be five (5) per cent. of the amount of security.

The bidder shall state the price of each item contained in the Engineer's estimate.

The bids will be compared and the contract awarded at a lump or aggregate sum for the contract.

Bidders are requested to make their bids or estimates upon the blank form prepared by the President, a copy of which, with the proper envelope in which to enclose the bid, can be obtained upon application therefor at the office of the Engineer, Bureau of Engineering, Borough Hall, St. George, S. I., where plans and the contract, including the specifications, in the form approved by the Corporation Counsel, may be seen and other information obtained.

CALVIN D. VAN NAME, President.

New York, June 14, 1916. j20,j30

See General Instructions to Bidders on last page, last column, of the "City Record."

SEALED BIDS OR ESTIMATES WILL BE received by the President of the Borough of Richmond at Borough Hall, St. George, New Brighton, S. I., until 12 noon on **FRIDAY, JUNE 30, 1916.**

Borough of Richmond.
NO. 1. FOR FURNISHING ALL THE LABOR AND MATERIALS REQUIRED FOR 860 CUBIC YARDS OF 1 TO 2-INCH BROKEN STONE AND 230 CUBIC YARDS OF SCREENINGS OF TRAP ROCK IN STONE DISTRICT NO. 1.

The time for the completion of the work and the full performance of the contract is before Dec. 31, 1916.

The amount of security required is 30% of total amount for which contract is awarded.

NO. 2. FOR FURNISHING ALL THE LABOR AND MATERIALS REQUIRED FOR 950 CUBIC YARDS OF 1 TO 2-INCH BROKEN

STONE AND 260 CUBIC YARDS OF SCREENINGS OF TRAP ROCK IN STONE DISTRICT NO. 2.

The time for the completion of the work and the full performance of the contract is before Dec. 31, 1916.

The amount of security required is 30% of total amount for which contract is awarded.

NO. 3. FOR FURNISHING ALL THE LABOR AND MATERIALS REQUIRED FOR 570 CUBIC YARDS OF 1 TO 2-INCH BROKEN STONE AND 190 CUBIC YARDS OF SCREENINGS OF TRAP ROCK IN STONE DISTRICT NO. 3.

The time for the completion of the work and the full performance of the contract is before Dec. 31, 1916.

The amount of security required is 30% of total amount for which contract is awarded.

The contracts must be bid for separately, and the bids will be compared and the contract awarded at a lump or aggregate sum for each contract.

Bidders are requested to make their bids or estimates upon the blank form prepared by the President, a copy of which, with the proper envelope in which to enclose the bid, together with a copy of the contract, including the specifications, in the form approved by the Corporation Counsel, can be obtained upon application therefor at the office of the said President. The plans and drawings may be seen and other information obtained at the office of the Commissioner of Public Works of the Borough of Richmond, Borough Hall, New Brighton, Borough of Richmond.

HENRY P. MORRISON, Acting President.

New York, June 12, 1916. j20,j30

See General Instructions to Bidders on last page, last column, of the "City Record."

DEPARTMENT OF PARKS.

Auction Sale.

THE DEPARTMENT OF PARKS, Boroughs of Manhattan and Richmond, will sell at public auction by Daniel Greenwald, Auctioneer, at the Sheepfold, 66th st. and Central Park, on

THURSDAY, JULY 6, 1916,
at 11 a. m.

THE FOLLOWING SURPLUS ANIMALS, ETC.

2 Angora goats.
29 Ram Lambs.
8 Ewe Lambs.
8 Old Ewes.
1 Old Ram.

735 lbs. of Wool, more or less.

TERMS OF SALE.
The Purchase money to be paid in cash or certified check at time of sale.

Purchases will be required to be removed immediately after sale.

CABOT WARD, Commissioner of Parks, Boroughs of Manhattan and Richmond. j23,jy6

THE DEPARTMENT OF PARKS, LITCHFIELD MANSION, Prospect Park, Borough of Brooklyn, City of New York, will sell at public auction to the highest bidder on

THURSDAY, JUNE 29, 1916,
commencing at 11 a. m., at the entrance, 9th ave. and 7th st., Prospect Park, Borough of Brooklyn, by William Jacobus, auctioneer, the material described below, situated at Prospect Park, Brooklyn.

Lot 1—3 tons of heavy iron and steel scrap.

Lot 2—3 tons of light iron and steel scrap.

Lot 3—One lot of tennis posts.

Lot 4—One lot of oil skin suits.

Lot 5—1,500 lbs. of rubber and cotton covered hose.

Lot 6—500 lbs. Rope.

Lot 7—300 lbs. Automobile shoes.

Lot 8—300 lbs. Rubber boots.

Lot 9—25 lbs. Lead and zinc.

Lot 10—450 lbs. red and yellow brass, copper insulated wire and bronze.

Lot 11—125 New plow points.

Lot 12—100 Hard-wood barrels.

Lot 13—150 Hard-wood barrels. Situated at Gravel Pit, Ocean Parkway, near Avenue "P."

Lot 14—1 Coyote.

Lot 15—1 Deer.

Lot 16—2 Acoudals.

Lot 17—2 Angora Goats.

Lot 18—3 Wolves.

Lot 19—3 Sheep.

Lot 20—25 Lambs.

TERMS OF SALE.
These lots will be sold separately to the highest bidder on each lot number, per gross ton (2,240 pounds) or per pound, as the weight may be given. No bid will be considered or accepted for less than the entire quantity in each lot, from 1 to 13, inclusive.

The quantities indicated are approximately only, and the net payments will be based on actual weights determined by the City's representative on the City's scales on the premises, or the expense of the purchaser on the nearest public scale. No scrap can be removed except in the presence of the City's designated representative.

Successful bidders must make payment in cash or certified check drawn to the order of Comptroller at the time and place of the sale as follows: On bids of \$200 or less, in full; on bids in excess of \$200, deposit of 50% will be required at time of sale and full payment on such lots based upon the estimated weights must be made by the purchaser before any removal of the material is begun. Adjustments are to be made according to the actual weight at time of weighing and delivery of the material.

Purchasers must apply 48 hours in advance for permission to remove material.

Purchasers must remove all materials within 30 days after the sale; otherwise purchaser will forfeit money paid at the time of sale and material will be thereafter resold for the benefit of the City.

All removals of material must be made under the supervision of an employee of the department designated by the Commissioner of Parks, and removal must be made continuously when once started. Purchasers will not be allowed to select material for removal at will.

The right is reserved until 12 noon, Saturday, July 1, 1916, to reject any or all bids.

RAYMOND V. INGERSOLL, Commissioner of Parks of Brooklyn.

Dated June 15, 1916. j20,j29

Proposals.

SEALED BIDS OR ESTIMATES WILL BE received by the Park Board at the office of the Department of Parks, Municipal Building, Manhattan, until 3 p. m. on **THURSDAY, JUNE 29, 1916.**

Borough of Manhattan.
FOR CONSTRUCTING A CEMENT WALK AND STEPS IN ISHAM PARK FROM THE NORTHEAST CORNER AT BROADWAY TO THE MAIN PARK WALK.

The amount of security required for the performance of the contract is One Thousand Dollars (\$1,000).

The time allowed to complete the work will be forty (40) consecutive working days.

Certified check or cash in the sum of Fifty Dollars (\$50) must accompany bid.

Blank forms and other information may be obtained at the office of the Department of Parks, Manhattan and Richmond, Room 1004, Municipal Building, Manhattan.

JOHN PURROY MITCHEL, Mayor, and Chairman, Commissioners of the Sinking Fund. j26,jy1

NOTICE IS HEREBY GIVEN THAT THE Commissioners of the Sinking Fund, pursuant to the provisions of Chapter 372 of the Laws of 1907, will hold a public hearing at 11 o'clock in the forenoon on Thursday, July 13, 1916, in Room 16, City Hall, Borough of Manhattan, relative to the new plan layout in the vicinity of Milton st., East River, Borough of Brooklyn, made and adopted by the Commissioner of Docks in accordance with law June 2, 1916.

The proposed new plan consists in the establishment of one pier 90 feet in width and extending outshore to the established pierhead line the south side of said pier being 50 feet north of the center line of Milton st. This layout will give a slip room of 280 feet north of and parallel with the northerly side of Noble Street.

The plan is open to the inspection of any citizen at the office of the Comptroller of the City of New York (Room 738, Municipal Building) at all times during office hours until the day of the hearing.

Dated: June 22, 1916.

JOHN PURROY MITCHEL, Mayor, and Chairman, Commissioners of the Sinking Fund. j26,jy1

NOTICE IS HEREBY GIVEN THAT THE Commissioners of the Sinking Fund, pursuant to the provisions of Chapter 372 of the Laws of 1907, will hold a public hearing at 11 o'clock in the forenoon on Thursday, July 13, 1916, in

The bids will be compared and the contract awarded at a lump or aggregate sum.

CABOT WARD, President; RAYMOND V. INGERSOLL, THOMAS W. WHITTLE, JOHN E. WEIER, Commissioners of Parks. j17,j29

See General Instructions

Room 16, City Hall, Borough of Manhattan, relative to the new plan between Montague and State Streets, East River, Borough of Brooklyn, made and adopted by the Commissioner of Docks in accordance with law June 7, 1915.

The proposed amendment to the new plan consists in the abolishment of three piers south of Montague St., East River, Borough of Brooklyn, as shown on the new plan for improving the waterfront and harbor of the City of New York, adopted by the Commissioner of Docks Nov. 29, 1915, and approved by the Commissioners of the Sinking Fund Jan. 12, 1916, and adopting in place thereof three piers, each 125 feet in width extending from the established bulkhead line to the established pierhead line, the first pier south of Montague Street being distant 237.5 feet south of, measured along the established bulkhead line, the southerly side of the pier foot of Montague St., as shown on the plan adopted by the Commissioner of Docks Nov. 29, 1915, and approved by the Commissioners of the Sinking Fund Jan. 12, 1916, the proposed pier making an angle on the southerly outshore side of 91° 8' with the established bulkhead line, the second pier being distant 257.5 feet south of, measured along the established bulkhead line, the southerly side of the first proposed pier south of Montague St., described above, the second proposed pier making an angle on the southerly outshore side of 90° 53' with the established bulkhead line, the third proposed pier being distant 195 feet south of and parallel with the southerly side of the second proposed pier south of Montague Street, just above described.

The plan is open to the inspection of any citizen at the office of the Comptroller of the City of New York (Room 738, Municipal Building) at all times during office hours until the day of the hearing.

JOHN PURROY MITCHEL, Mayor, and Chairman, Commissioners of the Sinking Fund. j26,jyl

NOTICE IS HEREBY GIVEN THAT THE Commissioners of the Sinking Fund, pursuant to the provisions of Chapter 372 of the Laws of 1907, will hold a public hearing at 11 o'clock in the forenoon on Thursday, July 13, 1916, in Room 16, City Hall, Borough of Manhattan, relative to the proposed new plan for improvement of the waterfront between Mill Basin and Fresh Creek Basin, Jamaica Bay, Borough of Brooklyn, made and adopted by the Commissioner of Docks in accordance with law June 21, 1916.

TECHNICAL DESCRIPTION.

The Proposed New Plan consists:

1st. In the establishing a pierhead line between Mill Basin and Fresh Creek Basin, inshore of the pierhead line established by the Secretary of War.

2nd. In the establishing a bulkhead line partly inshore of and partly coincident with the pierhead line.

3rd. The establishing of a marginal street, wharf, or place, around the head of Paerdegat Basin, and

4th. The establishing of an exterior line of channel 1,000 feet outshore of the pierhead line.

Pierhead Line.

(a) Beginning at a point in the pierhead and bulkhead line established by the Secretary of War at the north side of Mill Basin whose co-ordinates are South 22° 52' 24", East 22° 51' 26", and running thence northerly in a straight line toward a point in the pierhead and bulkhead line established by the Secretary of War along the west side of Paerdegat Basin at its intersection with the southerly line of Avenue U prolonged, to a point in said straight line 600 feet south of its intersection with a line drawn 730 feet south of and parallel with the southerly line of Avenue Y; thence in a straight line to a point in a line drawn 730 feet south of and parallel with the southerly side of Avenue Y, 500 feet westerly from its intersection with the prolongation of the first course above described; thence along a line parallel with and 730 feet south of the southerly side of Avenue Y to the easterly side of E. 69th St. prolonged.

(b) Beginning at a point in the easterly side of East 69th Street at its intersection with the line drawn 430 feet south of and parallel with the southerly side of Avenue Y; and running thence easterly and along said parallel line to a point 500 feet westerly from its intersection with the first course above described under (a); thence in a straight line to a point in the prolongation of the first course above described under (a) 600 feet north of its intersection with a line drawn parallel with and 430 feet south of and parallel with the southerly side of Avenue Y; thence in a straight line and along the prolongation of the first course above described under (a) to its intersection with the southerly side of Avenue U prolonged.

(c) Beginning at a point in the pierhead and bulkhead line established by the Secretary of War along the easterly side of Paerdegat Basin at its intersection with a line drawn parallel with and 950 feet north of the pierhead and bulkhead line established by the Secretary of War between Paerdegat Basin and Fresh Creek Basin; and running thence easterly and along said parallel line to its intersection with the pierhead and bulkhead line established by the Secretary of War along the westerly side of Fresh Creek Basin.

(d) Beginning at a point in the pierhead and bulkhead line established by the Secretary of War along the easterly side of Fresh Creek Basin at its intersection with a line drawn 950 feet north of and parallel with the pierhead and bulkhead line established by the Secretary of War; running thence easterly and along said parallel line until intersected by the westerly prolongation of the pierhead and bulkhead line established by the Secretary of War between Spring Creek Basin and Hawtree Basin; thence easterly and along said parallel line to a point in the same whose co-ordinates are South 11° 14' 08", East 29° 30' 49".

Bulkhead Line.

(a) Beginning at a point in the pierhead and bulkhead line established by the Secretary of War along the north side of Mill Basin at its intersection with a line drawn 1,000 feet westerly of and parallel with the proposed pierhead line above described, under (a), and running thence northerly and along said parallel line to the southerly side of the basin south of Bergen Beach.

(b) Beginning at a point in the pierhead and bulkhead line established by the Secretary of War along the easterly side of Paerdegat Basin at its intersection with a line drawn 1,000 feet north of and parallel with the proposed pierhead line above described, under (a), and running thence easterly and parallel with the proposed pierhead line 1,500 feet; thence in a straight line to a point in the proposed pierhead line at its intersection with the easterly side of East 92nd Street.

(c) Beginning at a point in the proposed pierhead line above described, under (a), at its intersection with the westerly side of East 102nd Street; running thence northerly and along the prolongation of the westerly side of East 102nd Street 1,000 feet; thence easterly and parallel with the proposed pierhead line to the westerly side of Fresh Creek Basin.

(d) Beginning at a point in the pierhead and bulkhead line established by the Secretary of War along the easterly side of Fresh Creek Basin at its intersection with a line drawn 1,000

feet north of the proposed pierhead line above described, under (a), and running thence easterly and parallel with the proposed pierhead line in two courses to the bulkhead line adopted by the Commissioner of Docks Nov. 21st, 1911. Elsewhere the proposed bulkhead line is coincident with the pierhead line above described.

Marginal Street.

The entire area around the head of Paerdegat Basin lying between Paerdegat Avenue South, Ralph Ave., Flatlands Ave., and Paerdegat Avenue North and the pierhead and bulkhead line established by the Secretary of War north of the southerly side of Bergen 18th St. and the southerly side of Seaview Ave., is set aside for marginal street.

Exterior Line of Channel.

The proposed exterior line of channel is 1,000 feet outshore of and parallel with the proposed pierhead line above described, excepting at the angle opposite Bergen Beach, where the channel is widened by cutting off the corner between point 1,850 feet each way from the angle.

The plan is open to the inspection of any citizen at the office of the Comptroller of the City of New York (Room 738, Municipal Building) at all times during office hours until the day of the hearing.

Dated June 22, 1916.
JOHN PURROY MITCHEL, Mayor, and Chairman, Commissioners of the Sinking Fund. j26,jyl

NOTICE IS HEREBY GIVEN THAT THE Commissioners of the Sinking Fund, pursuant to the provisions of Chapter 372 of the Laws of 1907, will hold a public hearing at 11 o'clock in the forenoon on Thursday, July 13, 1916, in Room 16, City Hall, Borough of Manhattan, relative to the amendment to the new plan for improvement of the waterfront between West 133rd and West 135th Streets, North River, Borough of Manhattan, made and adopted by the Commissioner of Docks in accordance with law, June 21, 1916.

The proposed alteration and amendment of those portions of the plans for the improvement of the waterfront and harbor of The City of New York, adopted by the Commissioner of Docks Oct. 2, 1903, and Feb. 27, 1907, and approved by the Commissioners of the Sinking Fund Nov. 18, 1903, and April 3, 1907, between W. 133rd and W. 135th St., N. R., Borough of Manhattan, consists in:

(1st) The discontinuing of that portion of the marginal street, wharf or place, adopted by the Commissioner of Docks between the northerly side of W. 133rd St. and a line 60 feet north of and parallel with the southerly side of West 135th Street.

(2nd) The adoption of a bulkhead line described as follows: Beginning at a point in the bulkhead line approved by the Secretary of War, Oct. 18th, 1890, where the same is intersected by the westerly prolongation of the northerly side of W. 133rd St.; running thence westerly and along the westerly prolongation of the northerly side of W. 133rd St. to a point in same distant 424.5 feet from the westerly side of 12th Ave.; thence northerly and along a line parallel with and distant 424.5 feet west of the westerly side of 12th Ave. to its intersection with a line drawn parallel with and distant 60 feet north of the southerly side of W. 135th St.; thence easterly and along said parallel line with and distant 60 feet north of the southerly side of West 135th Street to its intersection with the bulkhead line approved by the Secretary of War, Oct. 18, 1890.

(3rd) The establishment of a marginal street, wharf or place, extending between the northerly side of W. 133rd St. and a line drawn 60 feet north of and parallel with the southerly side of W. 135th St., and between the westerly side of the proposed bulkhead line described above and the westerly line of the proposed right of way of the New York Central Railroad Company, which right of way line is described as follows:

Beginning at a point in the westerly prolongation of the northerly side of W. 133rd St. distant 312.5 feet from the westerly side of 12th Ave.; thence northerly and at right angles to the northerly side of W. 133rd St. a distance of 100 feet; thence northerly and along a line curving to the left having a radius of 498 feet to a point of tangency with the northerly side of a line curving to the right having a radius of 498 feet to a point of tangency with a line drawn parallel with the westerly side of 12th Ave. and distant 324.5 feet westerly therefrom; thence northerly and along said parallel line to its intersection with a line drawn parallel with and distant 60 feet north of the southerly side of W. 135th St.

(4th) The discontinuing of those portions of the W. 134th and W. 135th St. piers lying between the proposed bulkhead line described above and the bulkhead line approved by the Secretary of War in 1890.

The plan is open to the inspection of any citizen at the office of the Comptroller of the City of New York (Room 738, Municipal Building) at all times during office hours until the day of the hearing.

Dated June 22, 1916.
JOHN PURROY MITCHEL, Mayor, and Chairman, Commissioners of the Sinking Fund. j26,jyl

BOARD OF ESTIMATE AND APPORTIONMENT.

Notices of Public Hearings.

PUBLIC IMPROVEMENT MATTERS.

NOTICE IS HEREBY GIVEN THAT AT THE meeting of the Board of Estimate and Apportionment held on June 15, 1916 (Cal. No. 98), the following resolutions were adopted:

Whereas, The Board of Estimate and Apportionment of The City of New York is considering the advisability of instituting proceedings to acquire title to the real property required for the opening and extending of New Utrecht Avenue from 81st street to 86th street, subject to the easements of the Nassau Electric Railway Company, and of the New York Municipal Railway Corporation; 82nd street from Bay 16th street to New Utrecht Avenue, in the Borough of Brooklyn, City of New York; and

Resolved, That the Board of Estimate and Apportionment is authorized and required at the time of the adoption of the resolution directing the institution of proceedings to acquire title to the real property required for the foregoing improvement to fix and determine upon an area or areas of assessment for benefit for said proceedings.

Resolved, That the Board of Estimate and Apportionment, in pursuance of the provisions of Section 973 of the Greater New York Charter, as amended, hereby gives notice that the proposed modified area of assessment for benefit in these proceedings is as follows:

Beginning at a point on the northerly line of 84th street where it is intersected by a line bisecting the angle formed by the intersection of the prolongations of the southerly line of 17th Avenue and the northwesterly line of Bay 16th street, and running thence northwesterly along the said bisecting line to the intersection with the center line of 81st street; thence southeasterly along the center line of 81st street to the intersection with a line at right angles to 81st street and passing through a point on its south-

westerly side midway between New Utrecht Avenue and 18th Avenue; thence southwesterly along the said line at right angles to 81st street to the intersection with a line midway between 81st street and 82nd street as these streets are laid out where they adjoin 18th Avenue; thence southeasterly along the said line midway between 81st street and 82nd street to a point distant 100 feet southeasterly from the southeasterly line of 18th Avenue; thence southwesterly and always distant 100 feet southeasterly from and parallel with the southeasterly line of 18th Avenue to the intersection with a line midway between 82nd street and 83rd street; thence southeasterly along the said line midway between 82nd street and 83rd street to a point distant 100 feet northwesterly from the northwesterly line of 19th Avenue; thence southwesterly and parallel with 19th Avenue to the intersection with a line midway between 84th street and 85th street; thence southeasterly along the said line midway between 84th street and 85th street to a point distant 100 feet southeasterly from the southeasterly line of 19th Avenue; thence southwesterly and parallel with the prolongation of the said line, to a point distant 100 feet southwesterly from the southwesterly line of 86th street; thence northwesterly and parallel with 86th street to the intersection with a line midway between Bay 22nd street and Bay 23rd street; thence southwesterly along the said line midway between Bay 22nd street and Bay 23rd street to the intersection with a line bisecting the angle formed by the intersection of the prolongations of the southeasterly line of 86th street and the northerly line of Benson Avenue as these streets are laid out between Bay 22nd street and Bay 23rd street; thence northwesterly along the said bisecting line to the intersection with a line midway between 19th Avenue and Bay 22nd street; thence southwesterly along the said line midway between 19th Avenue and Bay 22nd street to the intersection with a line distant 100 feet southwesterly from and parallel with the southwesterly line of Benson Avenue as this street is laid out between 19th Avenue and Bay 22nd street, the said distance being measured at right angles to Benson Avenue; thence northwesterly along the prolongation of the said line to the intersection with a line midway between Bay 17th street and 18th Avenue; thence northwesterly along the said line midway between Bay 17th street and 18th Avenue and along the prolongation of the said line to the intersection with a line midway between 85th street and 86th street; thence northwesterly along the said line midway between 85th street and 86th street to the intersection with a line midway between 17th Avenue and Bay 16th street as these streets are laid out south of 84th street; thence northwesterly along the said line midway between 17th Avenue and Bay 16th street to the intersection with the southwesterly line of 84th street; thence northwesterly in a straight line to the point or place of beginning.

Resolved, That this Board consider the proposed modified area of assessment at a meeting of the Board to be held in The City of New York, Borough of Manhattan, in the City Hall, on Friday, July 7, 1916, at 10:30 o'clock a. m., and that at the same time and place a public hearing thereon will then and there be had.

Resolved, That the Secretary of this Board cause these resolutions and a notice to all persons affected thereby to be published in The City Record and in the Corporation Newspapers for ten days, exclusive of Sundays and legal holidays, prior to Friday, July 7, 1916.

Dated June 23, 1916.
JOSEPH HAAG, Secretary, Municipal Building. Telephone, 4560 Worth. j23,jy5

NOTICE IS HEREBY GIVEN THAT AT THE meeting of the Board of Estimate and Apportionment held on June 9, 1916 (Cal. No. 13), the following resolutions were adopted:

Whereas, The Board of Estimate and Apportionment of The City of New York is considering the advisability of instituting proceedings to acquire title to the real property required for the opening and extending of Clifford Place from Walton Avenue to Grand Boulevard and Concourse, and to the real property required for the widening of East 174th Street on its northerly side, at the intersection with Grand Boulevard and Concourse, in the Borough of The Bronx, City of New York; and

Resolved, That the Board of Estimate and Apportionment is authorized and required at the time of the adoption of the resolution directing the institution of proceedings to acquire title to the real property required for the foregoing

days, exclusive of Sundays and legal holidays, prior to Friday, July 7, 1916.

Dated, June 23, 1916.
JOSEPH HAAG, Secretary, Municipal Building. Telephone, 4560 Worth. j23,jy5

NOTICE IS HEREBY GIVEN THAT AT THE meeting of the Board of Estimate and Apportionment held on June 16, 1916 (Cal. No. 97), the following resolutions were adopted:

Whereas, The Board of Estimate and Apportionment of The City of New York is considering the advisability of instituting proceedings to acquire title to the real property required for the opening and extending of Lafayette Avenue from Flatbush Avenue to Fulton Street, in the Borough of Brooklyn, City of New York; and

Resolved, That the Board of Estimate and Apportionment is authorized and required at the time of the adoption of the resolution directing the institution of proceedings to acquire title to the real property required for the foregoing improvement to fix and determine upon an area or areas of assessment for benefit for said proceedings.

Resolved, That the Board of Estimate and Apportionment, in pursuance of the provisions of Section 973 of the Greater New York Charter, as amended, hereby gives notice that the proposed modified area of assessment for benefit in these proceedings is as follows:

Beginning at a point on the northerly line of Flatbush Avenue, where it is intersected by the prolongation of a line distant 100 feet westerly from and parallel with the westerly line of 3rd Avenue, and running thence easterly and parallel with Lafayette Avenue to the intersection with a line midway between Fort Greene Place and South Elliott Place; thence southerly along the said line midway between Fort Greene Place and South Elliott Place to the intersection with a line distant 100 feet northerly from and parallel with the northerly line of Lafayette Avenue, the said distance being measured at right angles to Lafayette Avenue; thence easterly along the said line parallel with Lafayette Avenue to the intersection with a line midway between South Elliott Place and South Portland Avenue; thence southerly along the said line midway between South Elliott Place and South Portland Avenue to the intersection with a line midway between Lafayette Avenue and Hanson Place; thence westerly along the said line midway between Lafayette Avenue and Hanson Place to the intersection with the northerly line of Flatbush Avenue; thence southwesterly at right angles to Flatbush Avenue to a point distant 100 feet southwesterly from its southwesterly side; thence northwesterly and parallel with Flatbush Avenue to the intersection with a line midway between State Street and Schermerhorn Street; thence westerly along the said line midway between State Street and Schermerhorn Street to the intersection with a line parallel with 3rd Avenue and passing through the point of beginning; thence northwesterly along the said line parallel with 3rd Avenue to the point or place of beginning.

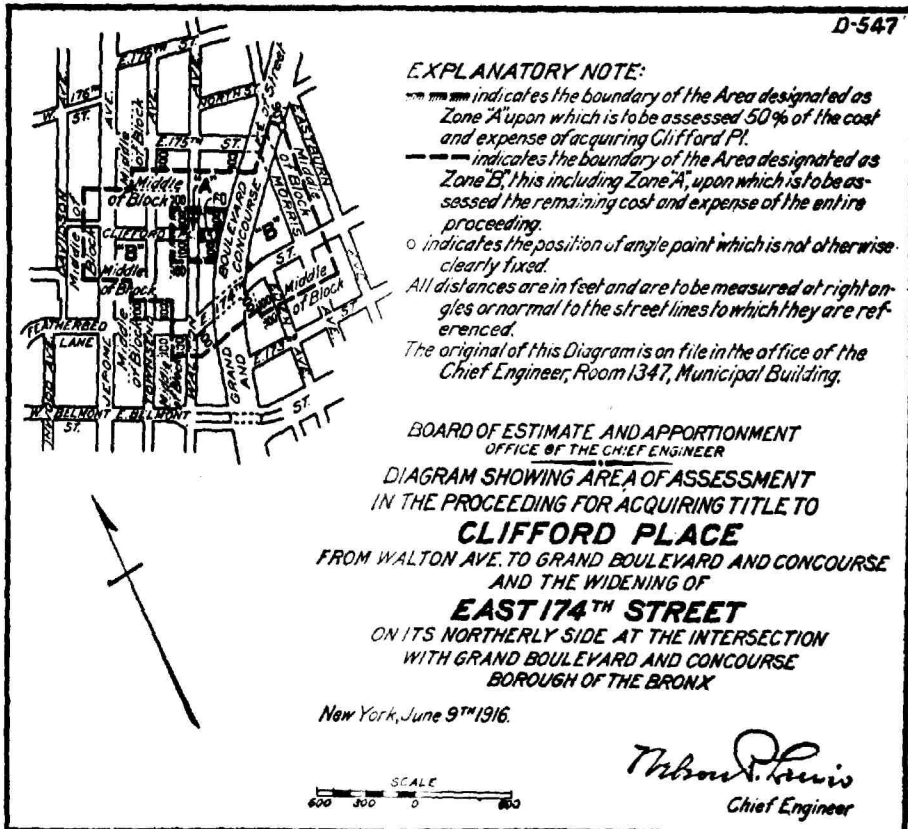
Resolved, That this Board consider the proposed modified area of assessment at a meeting of the Board to be held in The City of New York, Borough of Manhattan, in the City Hall, on Friday, July 7, 1916, at 10:30 o'clock a. m., and that at the same time and place a public hearing thereon will then and there be had.

Resolved, That the Secretary of this Board cause these resolutions and a notice to all persons affected thereby to be published in The City Record and in the Corporation Newspapers for ten days, exclusive of Sundays and legal holidays, prior to Friday, July 7, 1916.

Dated June 23, 1916.
JOSEPH HAAG, Secretary, Municipal Building. Telephone, 4560 Worth. j23,jy5

NOTICE IS HEREBY GIVEN THAT AT THE improvement to fix and determine upon an area or areas of assessment for benefit for said proceedings.

Resolved, That the Board of Estimate and Apportionment, in pursuance of the provisions of Section 973 of the Greater New York Charter, as amended, hereby gives notice that 50 per cent. of the expense of acquiring title to Clifford Place from Walton Avenue to Grand Boulevard and Concourse is to be assessed upon the area adjoining said Clifford Place and designated on the following diagram as Zone "A"; and that the remainder of the expense of acquiring title to Clifford Place from Walton Avenue to Grand Boulevard and Concourse, and the entire expense of acquiring title to the widening of East 174th Street on its northerly side, at the intersection with Grand Boulevard and Concourse, are to be assessed upon the area designated on the following diagram as Zone "B."



Resolved, That this Board consider the proposed areas of assessment and apportionment of cost at a meeting of the Board to be held in the City of New York, Borough of Manhattan, in the City Hall, on Friday, July 7, 1916, at 10:30 o'clock a. m., and that at the same time and place a public hearing thereon will then and there be had.

Resolved, That the Secretary of this Board cause these resolutions and a notice to all persons affected thereby to be published in the City Record for ten days, exclusive of Sundays and legal holidays, prior to Friday, July 7, 1916.

Dated June 23, 1916.
JOSEPH HAAG, Secretary, Municipal Building. Telephone, 4560 Worth. j23,jy5

NOTICE IS HEREBY GIVEN THAT AT THE meeting of the Board of Estimate and Apportionment held on June 16, 1916 (Cal. No. 4), the following resolutions were adopted:

Whereas, The Board of Estimate and Apportionment is considering the advisability of instituting proceedings to acquire title to the real property required for the widening of Flatbush Avenue Extension between Concord Street and Nassau Street, in the Borough of Brooklyn, and directed that 50% of the entire cost and expense of the proceeding be borne and paid by the City of New York, and that the remainder thereof be assessed upon an area deemed to be benefited by the improvement and described in the resolution authorizing the proceeding; and

Whereas, The Board of Estimate and Apportionment is considering the advisability of reconsidering its action with respect to the distribution of the cost and expense of the proceeding and of making a new determination concerning the same, pursuant to the provisions of Section 247 of the Greater New York Charter, as amended by Chapter 512 of the Laws of 1914, by placing 50% of the entire cost and expense of the proceeding upon the City of New York, (This 50% to be in addition to and not to be

clude the amount already placed upon the City by the Commissioner of Assessment as representing one-third of the building damage; by placing 28% of the entire cost and expense upon the Borough of Brooklyn. (This 28% so to be placed upon the Borough of Brooklyn to be collected with the taxes upon the real property in said Borough, becoming due and payable in the next succeeding year after the cost and expense of the improvement shall have been fixed and determined); and by placing the remainder of the entire cost and expense of the proceeding upon the following area of assessment:

Beginning at a point on the easterly line of Bridge street where it is intersected by a line midway between High street and Nassau street, and running thence eastwardly along the said line midway between High street and Nassau street to the intersection with the prolongation of a line midway between Bridge street and Dufield street; thence southwardly along the said line midway between Bridge street and Dufield street and along the prolongation of the said line to the intersection with a line always distant 100 feet easterly from and parallel with the easterly line of Flatbush avenue, the said distance being measured at right angles to Flatbush avenue; thence southwardly along the said line parallel with Flatbush avenue and always distant 100 feet southwesterly from a point distant 100 feet southwesterly from the southwesterly line of Fulton street, the said distance being measured at right angles to Fulton street; thence northwesterly and always distant 100 feet southwesterly from and parallel with the southwesterly line of Fulton street to the intersection with a line always distant 100 feet westerly from and parallel with the westerly line of Flatbush avenue, the said distance being measured at right angles to Flatbush avenue; thence northwardly along the said line parallel with Flatbush avenue and always distant 100 feet therefrom to the intersection with a line midway between Chapel street and Cathedral place; thence westwardly along the said line midway between Chapel street and Cathedral place to the intersection with the prolongation of a line midway between Jay street and Bridge street, as these streets are laid out immediately south of Cathedral place; thence northwardly along the prolongation of the said line midway between Jay street and Bridge street to the intersection with a line midway between Concord street and Chapel street; thence westwardly along the said line midway between Concord street and Chapel street to the intersection with a line midway between Pearl street and Jay street; thence northwardly along the said line midway between Pearl street and Jay street to the intersection with a line midway between High street and Nassau street; thence eastwardly along the said line midway between High street and Nassau street to the intersection with the westerly line of Jay street; thence southwardly along the westerly line of Jay street to the intersection with the northerly line of Nassau street; thence eastwardly along the northerly line of Nassau street to the intersection with the easterly line of Bridge street; thence northwardly along the easterly line of Bridge street to the point of place of beginning.

Resolved, That this Board consider the proposed redistribution of the cost and expense of the proceeding at a meeting of the Board to be held in the City Hall, Borough of Manhattan, City of New York, on Friday, July 7, 1916, at 10:30 o'clock a. m., and that at the same time and place a public hearing thereon will then and there be had.

Resolved, That the Secretary of this Board cause these resolutions and a notice to all persons affected thereby to be published in the City Record and in the Corporation Newspapers for ten days continuously, Sundays and legal holidays excepted, prior to Friday, July 7, 1916.

JOSEPH HAAG, Secretary, Municipal Building. Telephone, 4560 Worth. j23,jy5

NOTICE IS HEREBY GIVEN THAT THE Board of Estimate and Apportionment of The City of New York, deeming it for the public interest so to do, proposes to change the map or plan of The City of New York so as to change the grade of Haven avenue from Fort Washington avenue to a point 25 feet north of West 171st st.; of West 169th street from Fort Washington avenue to Haven avenue; of West 170th street from Fort Washington avenue to Haven avenue; and of West 171st street from Fort Washington avenue to Haven avenue, Borough of Manhattan, and that a meeting of said Board will be held in the Old Council Chamber, City Hall, Borough of Manhattan, City of New York, on Friday, June 30, 1916, at 10:30 o'clock a. m., at which such proposed change will be considered by said Board; all of which is more particularly set forth and described in the following resolutions adopted by the Board on June 9, 1916 (Cal. No. 144), notice of the adoption of which is hereby given, viz.:

Resolved, That the Board of Estimate and Apportionment of The City of New York, in pursuance of the provisions of Section 442 of the Greater New York Charter, as amended, deeming it for the public interest so to do, proposes to change the map or plan of The City of New York by changing the grade of Haven avenue from Fort Washington avenue to a point 25 feet north of West 171st street; of West 169th street from Fort Washington avenue to Haven avenue; of West 170th street from Fort Washington avenue to Haven avenue; and of West 171st street from Fort Washington avenue to Haven avenue, Borough of Manhattan, which proposed change is more particularly shown upon a map or plan bearing the signature of the Secretary of the Board of Estimate and Apportionment, and dated March 22, 1916.

Resolved, That this Board consider the proposed change at a meeting of the Board, to be held in the City Hall, Borough of Manhattan, City of New York, on Friday, June 30, 1916, at 10:30 o'clock a. m.

Resolved, That the Secretary of this Board cause these resolutions, and a notice to all persons affected thereby that the proposed change will be considered at a meeting of the Board to be held at the aforesaid time and place, to be published in the City Record for ten days continuously, Sundays and legal holidays excepted, prior to the 30th day of June, 1916.

Dated June 17, 1916.
JOSEPH HAAG, Secretary, Board of Estimate and Apportionment, Municipal Building. Telephone, 4560 Worth. j17,28

NOTICE IS HEREBY GIVEN THAT THE Board of Estimate and Apportionment of The City of New York, deeming it for the public interest so to do, proposes to change the map or plan of The City of New York so as to change the grades of New Utrecht avenue from 61st street to 64th street and 63rd street from 14th avenue to 15th avenue, Borough of Brooklyn, and that a meeting of said Board will be held in the Old Council Chamber, City Hall, Borough of Manhattan, City of New York, on Friday, June 30, 1916, at 10:30 o'clock a. m., at which such proposed change will be considered by said Board; all of which is more particularly set forth and described in the following resolutions adopted by the Board on June 9, 1916 (Cal. No. 145), notice of the adoption of which is hereby given, viz.:

Resolved, That the Board of Estimate and Apportionment of The City of New York, in pursuance of the provisions of Section 442 of the Greater New York Charter, as amended, deeming it for the public interest so to do, proposes

to change the map or plan of The City of New York, by changing the grades of New Utrecht avenue from 61st street to 64th street and 63rd street from 14th avenue to 15th avenue, Borough of Brooklyn, which proposed change is more particularly shown upon a map or plan bearing the signature of the Commissioner of Public Works of the Borough, and dated May 22, 1916.

Resolved, That this Board consider the proposed change at a meeting of the Board, to be held in the City Hall, Borough of Manhattan, City of New York, on Friday, the 30th day of June, 1916, at 10:30 o'clock a. m.

Resolved, That the Secretary of this Board cause these resolutions and a notice to all persons affected thereby that the proposed change will be considered at a meeting of the Board, to be held at the aforesaid time and place, to be published in the City Record and the corporation newspapers for ten days continuously, Sundays and legal holidays excepted, prior to the 30th day of June, 1916.

Dated June 17, 1916.
JOSEPH HAAG, Secretary, Municipal Building. Telephone, 4560 Worth. j17,28

NOTICE IS HEREBY GIVEN THAT THE Board of Estimate and Apportionment of The City of New York, deeming it for the public interest so to do, proposes to change the map or plan of The City of New York so as to change the lines and grades of the street system within the territory bounded approximately by 27th street, Third avenue, 15th street, Hamilton avenue and Gowanus Bay; and to change the grades of the street system within the territory bounded by 42nd street, Second avenue, 39th street and Gowanus Bay, Borough of Brooklyn, and that a meeting of said Board will be held in the Old Council Chamber, City Hall, Borough of Manhattan, City of New York, on Friday, June 30, 1916, at 10:30 o'clock a. m., at which such proposed change will be considered by said Board; all of which is more particularly set forth and described in the following resolutions adopted by the Board on June 9, 1916 (Cal. No. 146), notice of the adoption of which is hereby given, viz.:

Resolved, That the Board of Estimate and Apportionment of The City of New York, in pursuance of the provisions of Section 442 of the Greater New York Charter, as amended, deeming it for the public interest so to do, proposes to change the map or plan of The City of New York, by changing the lines and grades of the street system within the territory bounded approximately by 27th street, Third avenue, 15th street, Hamilton avenue and Gowanus Bay; and by changing the grades of the street system within the territory bounded by 42nd street, Second avenue, 39th street and Gowanus Bay, Borough of Brooklyn, which proposed change is more particularly shown upon a map or plan bearing the signature of the Commissioner of Public Works of the Borough, and dated August 21, 1915.

Resolved, That this Board consider the proposed change at a meeting of the Board, to be held in the City Hall, Borough of Manhattan, City of New York, on Friday, the 30th day of June, 1916, at 10:30 o'clock a. m.

Resolved, That the Secretary of this Board cause these resolutions and a notice to all persons affected thereby that the proposed change will be considered at a meeting of the Board, to be held at the aforesaid time and place, to be published in the City Record and the corporation newspapers for ten days continuously, Sundays and legal holidays excepted, prior to the 30th day of June, 1916.

Dated June 17, 1916.
JOSEPH HAAG, Secretary, Municipal Building. Telephone, 4560 Worth. j17,28

NOTICE IS HEREBY GIVEN THAT THE Board of Estimate and Apportionment of The City of New York, deeming it for the public interest so to do, proposes to change the map or plan of The City of New York so as to widen Third avenue from East 189th (Welch) street to Pelham avenue, include the right-of-way of the New York and Harlem Railroad, and lay out East 189th (Welch) street across the right-of-way of the New York and Harlem Railroad, Borough of The Bronx, and that a meeting of said Board will be held in the Old Council Chamber, City Hall, Borough of Manhattan, City of New York, on Friday, June 30, 1916, at 10:30 o'clock a. m., at which such proposed change will be considered by said Board; all of which is more particularly set forth and described in the following resolutions adopted by the Board on June 9, 1916 (Cal. No. 147), notice of the adoption of which is hereby given, viz.:

Resolved, That the Board of Estimate and Apportionment of The City of New York, in pursuance of the provisions of Section 442 of the Greater New York Charter, as amended, deeming it for the public interest so to do, proposes to change the map or plan of The City of New York, by establishing lines and grades for an additional width of Third avenue over the tracks of the New York and Harlem Railroad from north line of Welch street as acquired in 1887 to the south line of Pelham avenue as acquired in 1869, to include the area between the eastern right-of-way line of the railroad and the western line of the street acquired as Vanderbilt Avenue West; and by laying out and establishing grades for East 189th street (Welch street) over the tracks of the New York and Harlem Railroad, Borough of The Bronx, which proposed change is more particularly shown upon a map or plan bearing the signature of the President of the Borough and dated December 20, 1915.

Resolved, That this Board consider the proposed change at a meeting of the Board, to be held in the City Hall, Borough of Manhattan, City of New York, on Friday, June 30, 1916, at 10:30 o'clock a. m.

Resolved, That the Secretary of this Board cause these resolutions, and a notice to all persons affected thereby that the proposed change will be considered at a meeting of the Board to be held at the aforesaid time and place, to be published in the City Record for ten days continuously, Sundays and legal holidays excepted, prior to the 30th day of June, 1916.

Dated June 17, 1916.
JOSEPH HAAG, Secretary, Board of Estimate and Apportionment, Municipal Building. Telephone, 4560 Worth. j17,28

NOTICE IS HEREBY GIVEN THAT THE Board of Estimate and Apportionment of The City of New York, deeming it for the public interest so to do, proposes to change the map or plan of The City of New York so as to change the grades of West 188th street between University avenue and Grand avenue, Borough of The Bronx, and that a meeting of said Board will be held in the Old Council Chamber, City Hall, Borough of Manhattan, City of New York, on Friday, June 30, 1916, at 10:30 o'clock a. m., at which such proposed change will be considered by said Board; all of which is more particularly set forth and described in the following resolutions adopted by the Board on June 9, 1916 (Cal. No. 148), notice of the adoption of which is hereby given, viz.:

Resolved, That the Board of Estimate and Apportionment of The City of New York, in pursuance of the provisions of Section 442 of the Greater New York Charter, as amended, deeming it for the public interest so to do, proposes to change the map or plan of The City of New York, by changing the grades of West 188th street between University avenue and Grand ave-

nue, Borough of The Bronx, which proposed change is more particularly shown upon a map or plan bearing the signature of the President of the Borough and dated February 7, 1916.

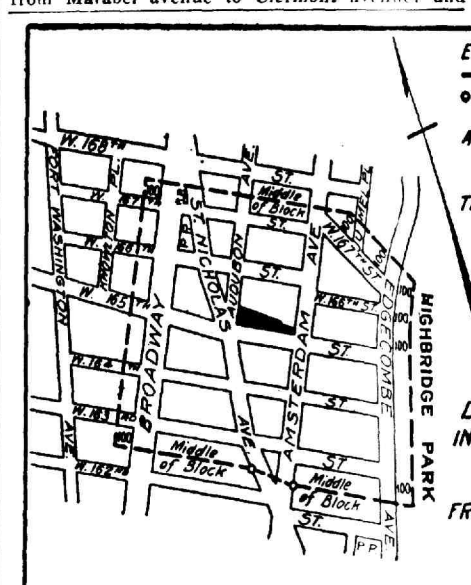
Resolved, That this Board consider the proposed change at a meeting of the Board, to be held in the City Hall, Borough of Manhattan, City of New York, on Friday, June 30, 1916, at 10:30 o'clock a. m.

Resolved, That the Secretary of this Board cause these resolutions, and a notice to all persons affected thereby that the proposed change will be considered at a meeting of the Board to be held at the aforesaid time and place, to be published in the City Record for ten days continuously, Sundays and legal holidays excepted, prior to the 30th day of June, 1916.

Dated June 17, 1916.
JOSEPH HAAG, Secretary, Board of Estimate and Apportionment, Municipal Building. Telephone, 4560 Worth. j17,28

NOTICE IS HEREBY GIVEN THAT THE Board of Estimate and Apportionment of The City of New York, deeming it for the public interest so to do, proposes to change the map or plan of The City of New York so as to change the line of Maspeth avenue from Marabel avenue to Clermont avenue; and change the grade of Maspeth avenue from Marabel avenue to Willow avenue, of Willow avenue from Perry avenue to Grand street and of Clermont avenue from Perry avenue to Hill street, Borough of Queens, and that a meeting of said Board will be held in the Old Council Chamber, City Hall, Borough of Manhattan, City of New York, on Friday, June 30, 1916, at 10:30 o'clock a. m., at which such proposed change will be considered by said Board; all of which is more particularly set forth and described in the following resolutions adopted by the Board on June 9, 1916 (Cal. No. 149), notice of the adoption of which is hereby given, viz.:

Resolved, That the Board of Estimate and Apportionment of The City of New York, in pursuance of the provisions of Section 442 of the Greater New York Charter, as amended, deeming it for the public interest so to do, proposes to change the map or plan of The City of New York, by changing the line of Maspeth avenue from Marabel avenue to Clermont avenue; and



Resolved, That this Board consider the proposed area of assessment at a meeting of the Board to be held in the City of New York, Borough of Manhattan, in the City Hall, on Friday, June 30, 1916, at 10:30 o'clock a. m., and that at the same time and place a public hearing thereon will then and there be had.

Resolved, That the Secretary of this Board cause these resolutions and a notice to all persons affected thereby to be published in the City Record for ten days, exclusive of Sundays and legal holidays, prior to Friday, June 30, 1916.

Dated June 17, 1916.
JOSEPH HAAG, Secretary, Municipal Building. Telephone, 4560 Worth. j17,28

NOTICE IS HEREBY GIVEN THAT AT THE meeting of the Board of Estimate and Apportionment held on June 9, 1916 (Cal. No. 151), the following resolutions were adopted:

Whereas, The Board of Estimate and Apportionment of The City of New York is considering the advisability of instituting proceedings to acquire title to the real property required for the opening and extending of Foster avenue from Ralph avenue to the center line of East 92nd street, and from the center line of East 94th street to East 108th street, excluding the right-of-way of the Canarsie Division of the New York Consolidated Railroad; Avenue D from East 40th street to Vienna avenue, subject to the easements of the Manhattan Beach Division of the Long Island Railroad Company, in the Borough of Brooklyn, City of New York; and Whereas, The Board of Estimate and Apportionment is authorized and required at the time of the adoption of the resolution directing the institution of proceedings to acquire title to the real property required for the foregoing improvement to fix and determine upon an area or areas of assessment for benefit for said proceedings.

Resolved, That the Board of Estimate and Apportionment, in pursuance of the provisions of Section 973 of the Greater New York Charter, as amended, hereby gives notice that the proposed area of assessment for benefit in these proceedings is as follows:

Beginning at a point on the westerly line of East 40th street, where it is intersected by a line midway between Clarendon road and Avenue D as these streets are laid out west of Ralph avenue and running thence eastwardly along the said line midway between Clarendon road and Avenue D and along the prolongation of the said line to the intersection with a line midway between Ditmas avenue and Avenue D as these streets are laid out east of Ralph avenue; thence northeastwardly along the said line midway between Ditmas avenue and Avenue D to the intersection with the prolongation of a line midway between East 83rd street and East 84th street; thence southeastwardly along the said prolongation of a line midway between East 83rd street and East 84th street to the intersection with the southeasterly right-of-way line of the Manhattan Beach Division of the Long Island Railroad; thence northeastwardly along the said right-of-way line to the intersection with a line midway between East 89th street and Remsen avenue; thence northeastwardly along the said line midway between East 89th street and Remsen avenue to the intersection with a line midway between Ditmas avenue and Avenue D; thence northeastwardly along the said line midway between Ditmas avenue and Avenue D to the intersection with a line midway between Remsen avenue and East 91st street; thence southeastwardly along the said line midway between Remsen avenue and East 91st street to the intersection with the southeasterly right-of-way line of the Manhattan Beach Division of the Long Island Railroad; thence northeastwardly along the said right-of-way line to the intersection with a line midway between East 91st street and East 92nd

changing the grade of Maspeth avenue from Marabel avenue to Willow avenue, of Willow avenue from Perry avenue to Grand street, and of Clermont avenue from Perry avenue to Hill street, Borough of Queens, which proposed change is more particularly shown upon a map or plan bearing the signature of the President of the Borough and dated January 10, 1916.

Resolved, That this Board consider the proposed change at a meeting of the Board, to be held in the City Hall, Borough of Manhattan, City of New York, on Friday, June 30, 1916, at 10:30 o'clock a. m.

Resolved, That the Secretary of this Board cause these resolutions, and a notice to all persons affected thereby that the proposed change will be considered at a meeting of the Board to be held at the aforesaid time and place, to be published in the City Record for ten days continuously, Sundays and legal holidays excepted, prior to the 30th day of June, 1916.

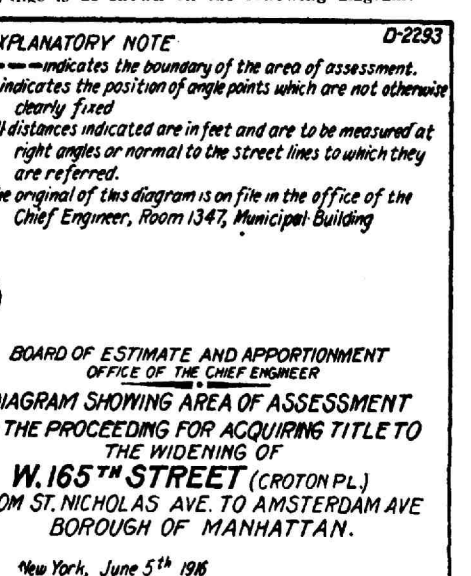
Dated June 17, 1916.
JOSEPH HAAG, Secretary, Board of Estimate and Apportionment, Municipal Building. Telephone, 4560 Worth. j17,28

NOTICE IS HEREBY GIVEN THAT AT THE meeting of the Board of Estimate and Apportionment held on June 9, 1916 (Cal. No. 150), the following resolutions were adopted:

Whereas, The Board of Estimate and Apportionment of The City of New York is considering the advisability of instituting proceedings to acquire title to the real property required for the widening of West 165th street from Amsterdam avenue to St. Nicholas avenue, in the Borough of Manhattan, City of New York; and Whereas, The Board of Estimate and Apportionment is authorized and required at the time of the adoption of the resolution directing the institution of proceedings to acquire title to the real property required for the foregoing improvement to fix and determine upon an area or areas of assessment for benefit for said proceedings.

Resolved, That the Board of Estimate and Apportionment, in pursuance of the provisions of Section 973 of the Greater New York Charter, as amended, hereby gives notice that the proposed area of assessment for benefit in these proceedings is as shown on the following diagram:

Resolved, That the Board of Estimate and Apportionment, in pursuance of the provisions of Section 973 of the Greater New York Charter, as amended, hereby gives notice that the proposed area of assessment for benefit in these proceedings is as shown on the following diagram:



Resolved, That this Board consider the proposed area of assessment at a meeting of the Board to be held in the City of New York, Borough of Manhattan, in the City Hall, on Friday, June 30, 1916, at 10:30 o'clock a. m., and that at the same time and place a public hearing thereon will then and there be had.

Resolved, That the Secretary of this Board cause these resolutions and a notice to all persons affected thereby to be published in the City Record for ten days, exclusive of Sundays and legal holidays, prior to Friday, June 30, 1916.

Dated June 17, 1916.
JOSEPH HAAG, Secretary, Municipal Building. Telephone, 4560 Worth. j17,28

NOTICE IS HEREBY GIVEN THAT AT THE meeting of the Board of Estimate and Apportionment held on June 9, 1916 (Cal. No. 151), the following resolutions were adopted:

Whereas, The Board of Estimate and Apportionment of The City of New York is considering the advisability of instituting proceedings to acquire title to the real property required for the opening and extending of Foster avenue from Ralph avenue to the center line of East 92nd street, and from the center line of East 94th street to East 108th street, excluding the right-of-way of the Canarsie Division of the New York Consolidated Railroad; Avenue D from East 40th street to Vienna avenue, subject to the easements of the Manhattan Beach Division of the Long Island Railroad Company, in the Borough of Brooklyn, City of New York; and Whereas, The Board of Estimate and Apportionment is authorized and required at the time of the adoption of the resolution directing the institution of proceedings to acquire title to the real property required for the foregoing improvement to fix and determine upon an area or areas of assessment for benefit for said proceedings.

Resolved, That the Board of Estimate and Apportionment, in pursuance of the provisions of Section 973 of the Greater New York Charter, as amended, hereby gives notice that the proposed area of assessment for benefit in these proceedings is as follows:

Beginning at a point on the westerly line of East 40th street, where it is intersected by a line midway between Clarendon road and Avenue D as these streets are laid out west of Ralph avenue and running thence eastwardly along the said line midway between Clarendon road and Avenue D and along the prolongation of the said line to the intersection with a line midway between Ditmas avenue and Avenue D as these streets are laid out east of Ralph avenue; thence northeastwardly along the said line midway between Ditmas avenue and Avenue D to the intersection with the prolongation of a line midway between East 83rd street and East 84th street; thence southeastwardly along the said prolongation of a line midway between East 83rd street and East 84th street to the intersection with the southeasterly right-of-way line of the Manhattan Beach Division of the Long Island Railroad; thence northeastwardly along the said right-of-way line to the intersection with a line midway between East 89th street and Remsen avenue; thence northeastwardly along the said line midway between East 89th street and Remsen avenue to the intersection with a line midway between Ditmas avenue and Avenue D; thence northeastwardly along the said line midway between Ditmas avenue and Avenue D to the intersection with a line midway between Remsen avenue and East 91st street; thence southeastwardly along the said line midway between Remsen avenue and East 91st street to the intersection with the southeasterly right-of-way line of the Manhattan Beach Division of the Long Island Railroad; thence northeastwardly along the said right-of-way line to the intersection with a line midway between East 91st street and East 92nd

nue D to the intersection with the northwesterly right-of-way line of the Manhattan Beach Division of the Long Island Railroad; thence southwesterly along the said right-of-way line to the intersection with a line midway between Avenue D and Foster avenue; thence westwardly along the said line midway between Avenue D and Foster avenue to the intersection with the westerly line of East 40th street; thence northwardly along the westerly line of East 40th street to the point of place of beginning.

Resolved, That this Board consider the proposed area of assessment at a meeting of the Board to be held in The City of New York, Borough of Manhattan, in the City Hall, on Friday, June 30, 1916, at 10:30 o'clock a. m., and that at the same time and place a public hearing thereon will then and there be had.

Resolved, That the Secretary of this Board cause these resolutions and a notice to all persons affected thereby to be published in The City Record and in the Corporation Newspapers for ten days, exclusive of Sundays and legal holidays, prior to Friday, June 30, 1916.

Dated June 17, 1916.
JOSEPH HAAG, Secretary, Municipal Building. Telephone, 4560 Worth. j17,28

NOTICE IS HEREBY GIVEN THAT AT THE meeting of the Board of Estimate and Apportionment held on June 9, 1916 (Cal. No. 154), the following resolutions were adopted:

Whereas, The Board of Estimate and Apportionment of The City of New York is considering the advisability of instituting proceedings to acquire title to the real property required for the opening and extending of Caldwell avenue from Harriet avenue to Mazaau street, and from Corinth avenue to Queens Boulevard, subject to the easements of the Main Line Division of the Long Island Railroad Company, in the Borough of Queens, City of New York; and

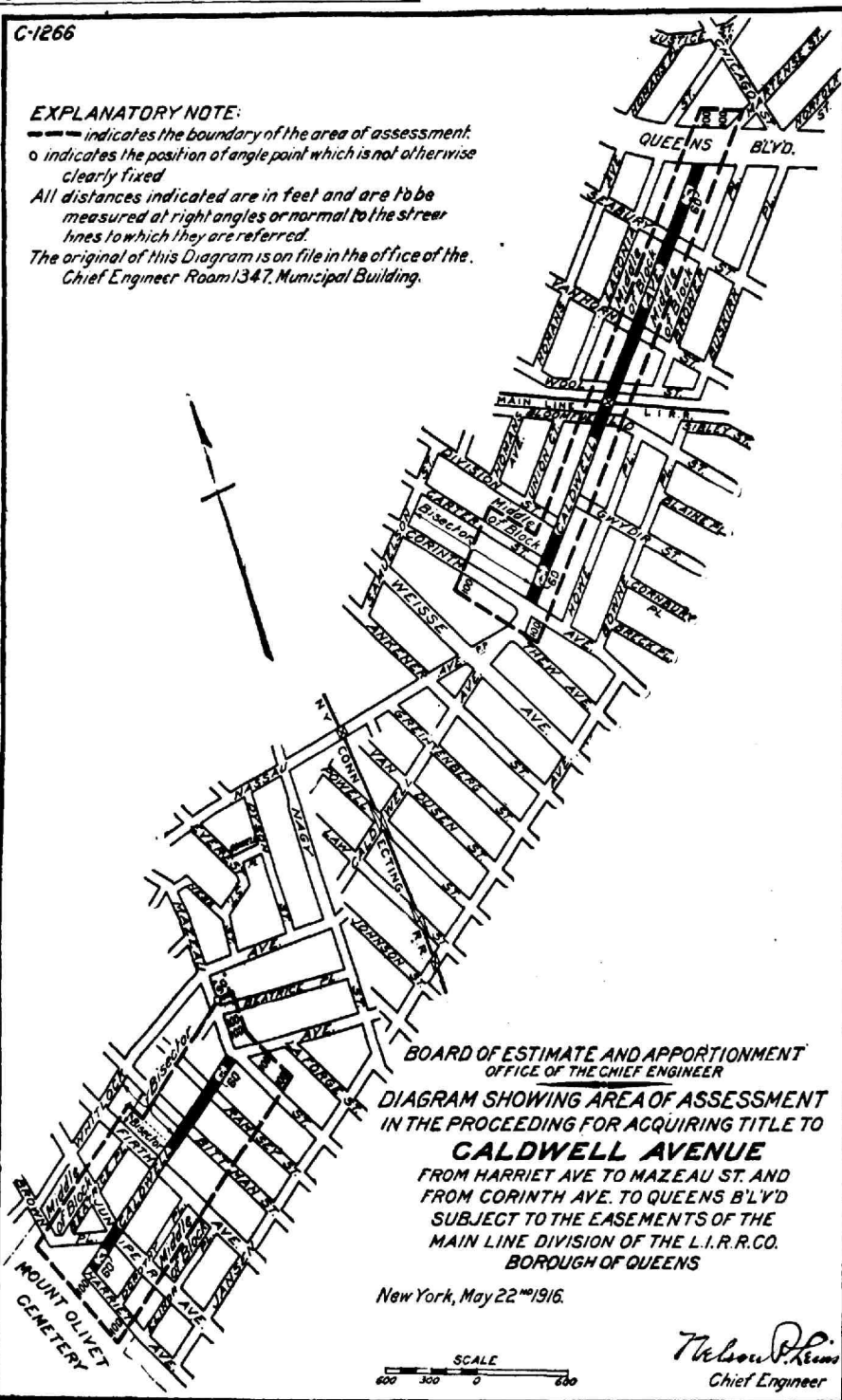
Whereas, The Board of Estimate and Apportionment is authorized and required at the time of the adoption of the resolution directing the institution of proceedings to acquire title to the real property required for the foregoing improvement to fix and determine upon an area or areas of assessment for benefit for said proceedings.

Resolved, That the Board of Estimate and Apportionment, in pursuance of the provisions of Section 973 of the Greater New York Charter, as amended, hereby gives notice that the proposed area of assessment for benefit in these proceedings is as shown on the following diagram:

C-1266

EXPLANATORY NOTE:

— indicates the boundary of the area of assessment.
o indicates the position of angle point which is not otherwise clearly fixed.
All distances indicated are in feet and are to be measured at right angles or normal to the street lines to which they are referred.
The original of this Diagram is on file in the office of the Chief Engineer, Room 1347, Municipal Building.

New York, May 22nd 1916.Thos. P. Harris
Chief Engineer

Resolved, That this Board consider the proposed area of assessment at a meeting of the Board to be held in The City of New York, Borough of Manhattan, in the City Hall, on Friday, June 30, 1916, at 10:30 o'clock a. m., and that at the same time and place a public hearing thereon will then and there be had.

Resolved, That the Secretary of this Board cause these resolutions and a notice to all persons affected thereby to be published in The City Record for ten days, exclusive of Sundays and legal holidays, prior to Friday, June 30, 1916.

Dated June 17, 1916.
JOSEPH HAAG, Secretary, Municipal Building. Telephone, 4560 Worth. j17,28

NOTICE IS HEREBY GIVEN THAT AT THE meeting of the Board of Estimate and Apportionment held on June 9, 1916 (Cal. No. 152), the following resolutions were adopted:

Whereas, The Board of Estimate and Apportionment is considering the advisability of amending the proceeding authorized by said Board under resolutions adopted on April 10, 1908, February 23, 1911, and June 29, 1911, for acquiring title to Amboy street from Sutter avenue to East 98th street; Saratoga avenue from Pitkin avenue to Hunterly road, and from Riverdale avenue to East 98th street; Douglass street from Sutter avenue to East 98th street; Ames street from Sutter avenue to East 98th street; Hopkinson avenue from Blake avenue to East 98th street; Bristol street from a point about 125 feet south of Blake avenue to Dumont avenue; and from a point about 260 feet north of Newport street to East 98th street; and Chester street from Riverdale avenue to Stanley avenue, Borough of Brooklyn, so as to conform to a map or plan adopted by the Board of Estimate and Apportionment May 12, 1916, and approved by the Mayor May 17, 1916, in which is embodied a radical modification of the street system adjoining the Long Island Railroad in the section east of East 98th street, and which incidentally provides for discontinuing Stanley avenue from East 98th street to Avenue D; for extending Ditmas avenue from East 98th street to Rockaway avenue; for discontinuing Bristol street through the short section between East 98th street and Ditmas avenue; and for giving Bristol street, and Chester street, a southerly terminus at Ditmas avenue; the amendment now proposed providing for the acquisition of title to the following streets as now laid out upon the map or plan of The City of New York: Amboy street from Sutter avenue to East 98th street; Saratoga avenue from Pitkin avenue to Hunterly road, and from Riverdale avenue to East 98th street; Douglass street from Sutter avenue to East 98th street; Herzl (Ames) street from Sutter avenue to East 98th street; Hopkinson avenue from Blake avenue to East 98th street; Bristol street from a point about 125 feet south of Blake avenue to Dumont avenue; and from a point about 260 feet north of Newport street to Ditmas avenue; Chester street from Riverdale avenue to Ditmas avenue.

Resolved, That the Board of Estimate and Apportionment, in pursuance of the provisions

of the Greater New York Charter, as amended, hereby gives notice that the following is the proposed modified district of assessment for benefit in this proposed amended proceeding:

Beginning at a point on the prolongation of a line midway between Grafton street and Barrett street, distant 100 feet northerly from the northerly line of Pitkin avenue, and running thence eastwardly and parallel with Pitkin avenue to the intersection with a line midway between Herzl street (Ames street) and Amboy street; thence southwardly along the said line midway between Herzl street (Ames street) and Amboy street to a point distant 100 feet northerly from the northerly line of Sutter avenue; thence eastwardly and parallel with Sutter avenue to the intersection with a line midway between Amboy street and Hopkinson avenue; thence southwardly along the said line midway between Amboy street and Hopkinson avenue to a point distant 100 feet northerly from the northerly line of Blake avenue; thence eastwardly and parallel with Blake avenue to the intersection with a line midway between Bristol street and Chester street; thence southwardly along the said line midway between Bristol street and Chester street to a point distant 100 feet northerly from the northerly line of Riverdale avenue; thence eastwardly and parallel with Riverdale avenue to the intersection with a line midway between Chester street and Rockaway avenue; thence southwardly along the said line midway between Chester street and Rockaway avenue and along the prolongation of the said line to the intersection with a line distant 100 feet southeasterly from and parallel with the southeasterly line of Ditmas avenue, the said distance being measured at right angles to Ditmas avenue; thence southwardly along the said line parallel with Ditmas avenue to a point distant 100 feet southwesterly from the southwesterly line of East 98th street; thence northwardly and parallel with East 98th street to the intersection with a line at right angles to East 98th street and passing through a point on its southwesterly side where it is intersected by the prolongation of a line midway between Grafton street and Barrett street; thence northwardly along the said line at right angles to East 98th street to the intersection with its southwesterly side; thence northwardly along the said line midway between Grafton street and Barrett street to the intersection with the prolongation of a line midway between Livonia avenue and Riverdale avenue; thence eastwardly along the said line midway between Livonia avenue and Riverdale avenue to the intersection with a line midway between Saratoga avenue and Douglass street; thence northwardly along the said line midway between Saratoga avenue and Douglass street to the intersection with a line midway between Sutter avenue and Blake avenue; thence westwardly along the said line midway between Sutter avenue and Blake avenue to the intersection with a line midway between Grafton street and Barrett street; thence northwardly along the said line midway between Grafton street and Barrett street, and along the prolongation of the said line to the point of place of beginning.

Resolved, That this Board consider the proposed modified area of assessment at a meeting of the Board to be held in The City of New York, Borough of Manhattan, in the City Hall, on Friday, June 30, 1916, at 10:30 o'clock a. m., and that at the same time and place a public hearing thereon will then and there be had.

Resolved, That the Secretary of this Board cause these resolutions and a notice to all persons affected thereby to be published in The City Record and in the Corporation Newspapers for ten days, exclusive of Sundays and legal holidays, prior to Friday, June 30, 1916.

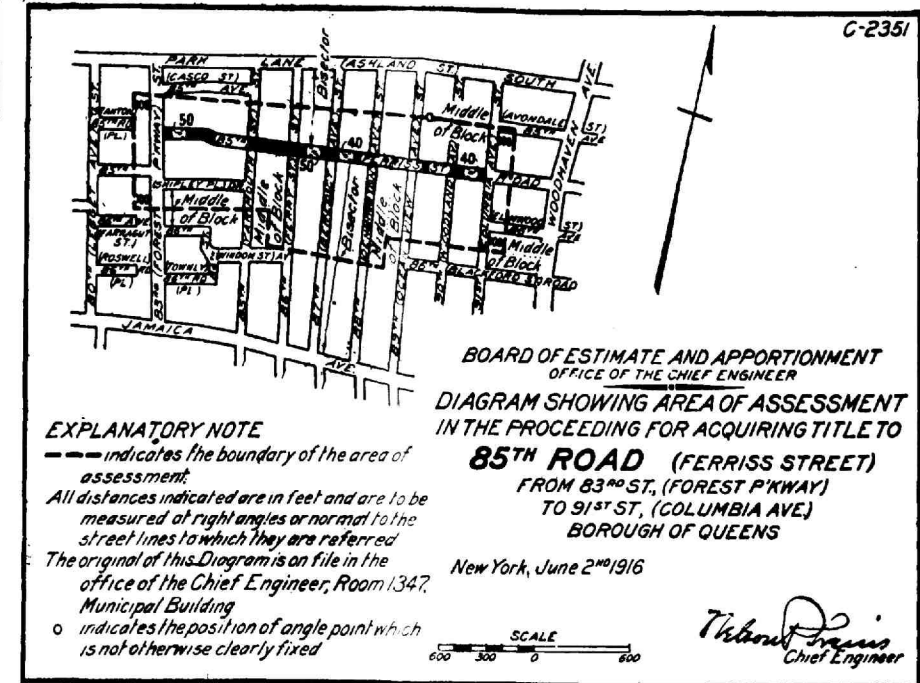
Dated June 17, 1916.
JOSEPH HAAG, Secretary, Municipal Building. Telephone, 4560 Worth. j17,28

NOTICE IS HEREBY GIVEN THAT AT THE meeting of the Board of Estimate and Apportionment held on June 9, 1916 (Cal. No. 153), the following resolutions were adopted:

Whereas, The Board of Estimate and Apportionment of The City of New York is considering the advisability of instituting proceedings to acquire title to the real property required for the opening and extending of 85th road (Ferriss street) from 83rd street (Forest Parkway) to 91st street (Columbia avenue), in the Borough of Queens, City of New York; and

Whereas, The Board of Estimate and Apportionment is authorized and required at the time of the adoption of the resolution directing the institution of proceedings to acquire title to the real property required for the foregoing improvement to fix and determine upon an area or areas of assessment for benefit for said proceedings.

Resolved, That the Board of Estimate and Apportionment, in pursuance of the provisions of Section 973 of the Greater New York Charter, as amended, hereby gives notice that the proposed area of assessment for benefit in these proceedings is as shown on the following diagram:

New York, June 2nd 1916.Thos. P. Harris
Chief Engineer

Resolved, That this Board consider the proposed area of assessment at a meeting of the Board to be held in The City of New York, Borough of Manhattan, in the City Hall, on Friday, June 30, 1916, at 10:30 o'clock a. m., and that at the same time and place a public hearing thereon will then and there be had.

Resolved, That the Secretary of this Board cause these resolutions and a notice to all persons affected thereby to be published in The City Record for ten days, exclusive of Sundays and legal holidays, prior to Friday, June 30, 1916.

Dated June 17, 1916.
JOSEPH HAAG, Secretary, Municipal Building. Telephone, 4560 Worth. j17,28

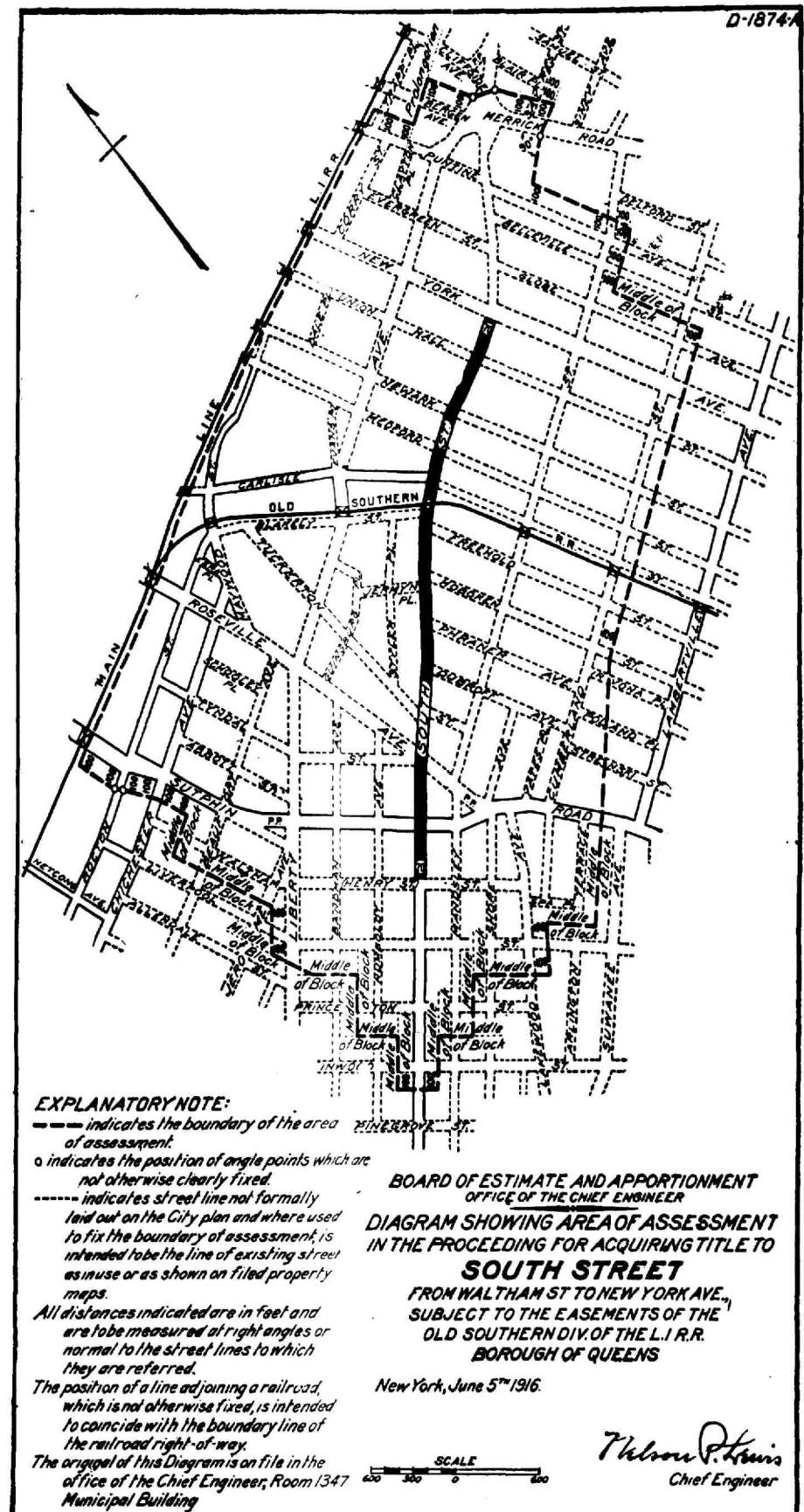
NOTICE IS HEREBY GIVEN THAT AT THE meeting of the Board of Estimate and Apportionment held on June 9, 1916 (Cal. No. 155), the following resolutions were adopted:

Whereas, The Board of Estimate and Apportionment of The City of New York is considering

the advisability of instituting proceedings to acquire title to the real property required for the opening and extending of South street from New York avenue to Waltham (Henry) street, subject to the easements of the old Southern Railroad Division of the Long Island Railroad Company in the Borough of Queens, City of New York; and

Whereas, The Board of Estimate and Apportionment is authorized and required at the time of the adoption of the resolution directing the institution of proceedings to acquire title to the real property required for the foregoing improvement to fix and determine upon an area of assessment for benefit for said proceedings.

Resolved, That the Board of Estimate and Apportionment, in pursuance of the provisions of Section 973 of the Greater New York Charter, as amended, hereby gives notice that the proposed area of assessment for benefit in these proceedings is as shown on the following diagram:

New York, June 5th 1916.Thos. P. Harris
Chief Engineer

Resolved, That this Board consider the proposed area of assessment at a meeting of the Board to be held in The City of New York, Borough of Manhattan, in the City Hall, on Friday, June 30, 1916, at 10:30 o'clock a. m., and that

at the same time and place a public hearing thereon will then and there be had.

Resolved, That the Secretary of this Board cause these resolutions and a notice to all persons affected thereby to be published in The City

Record for ten days, exclusive of Sundays and legal holidays, prior to Friday, June 30, 1916.
Dated June 17, 1916.
JOSEPH HAAG, Secretary, Municipal Building. Telephone, 4560 Worth. j17,28

NOTICE IS HEREBY GIVEN THAT AT THE meeting of the Board of Estimate and Apportionment held on June 9, 1916 (Cal. No. 156), the following resolutions were adopted:
Whereas, The Board of Estimate and Apportionment of the City of New York is considering the advisability of instituting proceedings to acquire title to the real property required for the opening and extending of Homer Lee avenue from Canonbury road to Burtis street (Willow street), in the Borough of Queens, City of New York; and

Whereas, The Board of Estimate and Apportionment is authorized and required at the time of the adoption of the resolution directing the institution of proceedings to acquire title to the real property required for the foregoing improvement to fix and determine upon an area or areas of assessment for benefit for said proceedings;
Resolved, That the Board of Estimate and Apportionment, in pursuance of the provisions of Section 973 of the Greater New York Charter, as amended, hereby gives notice that the proposed area of assessment for benefit in these proceedings is as follows:

Bounded on the north by a line distant 100 feet northerly from and parallel with the northerly line of Canonbury road, as this street is shown on a map adopted by the Board of Estimate and Apportionment on March 9, 1911, where it adjoins Homer Lee avenue on the west, and by the prolongation of the said line, the said distance being measured at right angles to Canonbury road; on the east by a line always distant 100 feet easterly from and parallel with the easterly line of Homer Lee avenue and by the prolongation of the said line, the said distance being measured at right angles to Homer Lee avenue; on the south by the northerly right of way line of the Main Line Division of the Long Island Railroad; and on the west by a line always distant 100 feet westerly from and parallel with the westerly line of Homer Lee avenue and by the prolongation of the said line, the said distance being measured at right angles to Homer Lee avenue.

Resolved, That this Board consider the proposed area of assessment at a meeting of the Board to be held in The City of New York, Borough of Manhattan, in the City Hall, on Friday, June 30, 1916, at 10:30 o'clock a. m. and that at the same time and place a public hearing thereon will then and there be had.

Resolved, That the Secretary of this Board cause these resolutions and a notice to all persons affected thereby to be published in The City Record for ten days, exclusive of Sundays and legal holidays, prior to Friday, June 30, 1916.
Dated June 17, 1916.
JOSEPH HAAG, Secretary, Municipal Building. Telephone, 4560 Worth. j17,28

NOTICE IS HEREBY GIVEN THAT AT THE meeting of the Board of Estimate and Apportionment held on June 9, 1916, the Board continued until June 30, 1916, the hearing in the matter of changing the map or plan of The City of New York by changing the lines of Fulton street between the Flatbush Avenue Extension and Ashland place, Borough of Brooklyn, which proposed change is more particularly shown upon a map or plan bearing the signature of the Commissioner of Public Works of the Borough and dated February 29, 1916.

The hearing will be held in the City Hall, Borough of Manhattan, City of New York, on Friday, June 30, 1916, at 10:30 o'clock a. m.
Dated June 17, 1916.
JOSEPH HAAG, Secretary, Municipal Building. Telephone, 4560 Worth. j17,28

Notice of Public Hearing.

FRANCHISE MATTERS.

PUBLIC NOTICE IS HEREBY GIVEN THAT at the meeting of the Board of Estimate and Apportionment held this day the following resolutions were adopted:

Whereas, The City Island Motor Bus Co., Inc., has by a petition dated April 28, 1916, applied to this Board for the right and privilege to maintain and operate a stage or omnibus route for public use upon and along City Island Avenue, over and across the City Island Bridge and upon and along City Island Road, Pelham Road, Bronx and Pelham Parkway and Boston Road to 177th Street, in the Borough of The Bronx; and

Whereas, Sections 72, 73 and 74 of the Greater New York Charter, and by Chapters 629 and 630 of the Laws of 1905, and Chapter 467 of the Laws of 1914, provide for the manner and procedure of making such grants; and

Whereas, In pursuance of such laws, this Board adopted a resolution on May 5, 1916, fixing the date for public hearing thereon as June 2, 1916, at which citizens were entitled to appear and be heard; and publication was had for at least two (2) days in the "Globe" and "Tribune," newspapers designated by the Mayor, and in the "City Record" for ten (10) days immediately prior to the date of hearing, and the public hearing was duly held on such day; and

Whereas, This Board has made inquiry as to the money value of the franchise or right applied for and proposed to be granted to the City Island Motor Bus Co., Inc., and the adequacy of the compensation to be paid therefor; now, therefore, it is

Resolved, That the following form of the resolution for the grant of the franchise or right applied for by the City Island Motor Bus Co., Inc., containing the form of proposed contract for the grant of such franchise or right, be hereby introduced and entered in the minutes of this Board, as follows, to wit:

Resolved, That the Board of Estimate and Apportionment hereby grants to the City Island Motor Bus Co., Inc., the franchise or right fully set out and described in the following form of proposed contract for the grant thereof, embodying all of the terms and conditions, including the provisions as to rates and charges upon and subject to the terms and conditions in said proposed form of contract contained, and that the Mayor of the City of New York be and he hereby is authorized to execute and deliver such contract in the name and on behalf of The City of New York, as follows, to wit:

PROPOSED FORM OF CONTRACT.
This contract, made and executed in duplicate this day of 1916, by and between the City of New York (hereinafter called the City) party of the first part, by the Mayor of said City, acting for and in the name of said City, under and in pursuance of the authority of the Board of Estimate and Apportionment of said City (hereinafter called the Board), and the City Island Motor Bus Co., Inc. (hereinafter called the Company), party of the second part, witnesses:

In consideration of the mutual covenants and agreements herein contained, the parties hereto do hereby covenant and agree as follows:

SECTION 1. The City hereby grants to the Company, subject to the conditions and provisions hereinafter set forth, the right and privilege to maintain and operate a stage or omnibus route for public use in the Borough of The Bronx, in the City of New York, to wit: Beginning in City Island Avenue at the south-

erly end thereof on City Island; thence along City Island Avenue to the bridge connecting City Island with the Pelham Bay Park; thence upon and along said bridge and the approaches thereto to City Island Road in Pelham Bay Park; thence along said City Island Road to Pelham Bridge Road; thence along Pelham Bridge Road and Eastern Boulevard to Fordham Road or to the prolongation of the Bronx and Pelham Parkway in Pelham Bay Park; thence along Fordham Road or the prolongation of the Bronx and Pelham Parkway in Pelham Bay Park to the Bronx and Pelham Parkway; thence along the Bronx and Pelham Parkway to Boston Road; thence along Boston Road to 177th Street.

And to cross such other streets and avenues, named and unnamed, as may be encountered in said route.

SECTION 2. The grant of this privilege is subject to the following conditions:

First—The said right to maintain and operate said stage or omnibus route shall be held and enjoyed by the Company from the date upon which this contract is signed by the Mayor until September 30, 1921, with the privilege of renewal of said contract for the further period of five (5) years upon a fair revaluation of such right and privilege.

If the Company shall determine to exercise its privilege of renewal, it shall make application to the Board, at any time not earlier than two (2) years and not later than one (1) year before the expiration of the original term of this contract. The time within which such application for renewal must be made is of the essence of this contract, and a failure of the Company to present its application within the time fixed shall be considered as an election on the part of the Company not to take advantage of the renewal privilege and as a relinquishment of its right to such renewal, in which event the franchise shall terminate on the last day of the original term of this contract. The determination of the revaluation shall be sufficient if agreed to in writing by the Company and the Board, but in no case shall the annual rate of compensation to the City be fixed at a less amount than the sum required to be paid during the last year prior to the termination of the original term of this contract unless the Board shall, during the original term of this contract, permit another company or an individual to operate stages or omnibuses over all or a portion of the route herein authorized.

If the Company and the Board shall not reach such agreement on or before the day nine (9) months before the expiration of the original term of this contract, then the parties hereby agree that the annual rate for the renewal term shall be determined by three disinterested persons selected in the following manner:

One disinterested person shall be chosen by the Board; one disinterested person shall be chosen by the Company; these two shall choose a third disinterested person, and the three so chosen shall act as appraisers and shall make the revaluation aforesaid. Such appraisers shall be chosen at least six (6) months prior to the expiration of the original term of this contract, and their report shall be filed with the Board within three (3) months after they are chosen. They shall act as appraisers and not as arbitrators. They may base their judgment upon their own experience and upon such information as they may obtain by inquiries and investigations without the presence of either party. They shall have the right to examine any of the books of the Company and its officers under oath. The valuations so ascertained, fixed and determined shall be conclusive upon both parties, but no annual sum shall, in any event, be less than the sum required to be paid for the last year of the original term of this contract unless the Board shall, during the original term of this contract, permit another company or an individual to operate stages or omnibuses over all or a portion of the route herein authorized. If in any case the annual rate shall not be fixed prior to the termination of the original term of this contract, then the Company shall pay the annual rate theretofore prevailing until the new rate shall be determined, and shall then make up to the City the amount of any excess of the annual rate then determined over the previous annual rate. The entire expense of such appraisal shall be borne jointly by the City and the Company, each paying one-half thereof.

Second—The Company shall pay to the City for the original term of the privilege hereby granted the following sums of money:

(a) The sum of five hundred dollars (\$500) during the first term of thirty (30) days after the date on which this contract is signed by the Mayor.
(b) During the first term of two (2) years an annual sum which shall be equal to five (5) per cent of its gross annual receipts, but which sum shall not be less than one hundred dollars (\$100).

During the succeeding term of two (2) years, an annual sum which shall be equal to five (5) per cent of its gross annual receipts, but which sum shall not be less than one hundred and fifty dollars (\$150).

During the remaining term, expiring September 30, 1921, an annual sum which shall be equal to five (5) per cent of its gross annual receipts, but which sum shall not be less than two hundred dollars (\$200).

The gross annual receipts mentioned above shall be the gross annual receipts of the Company from whatever source, derived either directly or indirectly, in any manner, from its operation under the operation hereby authorized.

The annual charges shall commence on the date upon which this contract is signed by the Mayor.

The annual charges, as above, shall be paid into the Treasury of the City on November 1 of each year and shall be for the amount due to September 30 next preceding. Provided that the first annual payment shall be fully for that proportion of the first annual charge as the time between the date upon which this contract is signed by the Mayor and September 30 following shall bear to the whole of one year.

Any and all payments to be made by the terms of this contract to the City by the Company, whether during the original or renewal term thereof, shall not be considered in any manner in the nature of a tax, but such payments shall be made in addition to any and all taxes of whatsoever kind or description, now or hereafter required to be paid by any ordinance of the City, or resolution of the Board, or any law of the State of New York.

Third—The annual charges or payments shall continue throughout the whole term of this contract, whether original or renewal, notwithstanding any clause in any statute or in the charter of any other company providing for payment for similar rights or franchises at a different rate.

Fourth—Nothing in this contract shall be deemed to affect in any way the right of the City to grant to any individual or other corporation a similar right or privilege upon the same or other terms and conditions, over the same streets and avenues, heretofore described.

Fifth—At the termination or forfeiture of this grant, the City at the election of the Board, shall have the right to purchase all or any part of the property and plant of the Company used for the purpose of the operation of the stage or omnibus route thereby authorized, at a sum equal to a fair valuation of such property and plant, exclusive of any value which such property and plant may have by reason of this contract. Such property and plant are to be valued as if the Company had

not exercised the right and privilege granted by this franchise for the said period of this contract, and no allowance shall be made to the Company in such valuation by reason of such exercise.

If the Company and the City cannot agree upon such valuation of such property and plant, then such valuation thereof shall be determined and fixed by three arbitrators selected in the following manner:

One disinterested person shall be chosen by the Company; one disinterested person shall be chosen by the Board, and the two so chosen shall choose a third disinterested person. The decision under oath of any two of such persons, who shall be so selected, shall be final and conclusive.

If either the Company or the City fails to appoint an arbitrator as herein provided, or should the first two arbitrators fail to agree on the selection of the third arbitrator within thirty (30) days after the first two arbitrators shall be chosen, or if no two arbitrators so selected shall agree upon the valuation of such property within sixty (60) days after the arbitrators shall be so selected, then such valuation may be fixed by a commissioner appointed by the Supreme Court on the application of either party.

Sixth—The rights and privileges hereby granted shall not be assigned, either in whole or in part, or leased or sublet in any manner, nor shall title thereto, or right, interest or property therein, pass to or vest in any other person or corporation whatsoever, either by the act of the Company, or by operation of law, whether under the provisions of the statutes relating to the consolidation or merger of corporations or otherwise, without the consent of the City, acting by the Board, evidenced by an instrument under seal, anything herein contained to the contrary thereof in any way notwithstanding, and the granting, giving or waiving of any one or more of such consents shall not render unnecessary any subsequent consent or consents; and no assignment, lease or sublease of the rights or privileges hereby granted, or of any part thereof, or the route mentioned herein, or for any purpose unless the said assignment, lease or sublease shall contain a covenant on the part of the assignee or lessee that the same is subject to all the conditions of this contract; and that the assignee or lessee assumes and will be bound by all of said conditions, and especially said conditions as to payments, anything in any statute or in the charter of such assignee or lessee to the contrary notwithstanding, and that the said assignee or lessee waives any more favorable conditions created by such statute or its charter, and that it will not claim by reason thereof or otherwise exemption from liability to perform each and all of the conditions of this contract.

Seventh—The Company shall commence operation within three (3) months from the date on which this contract is signed by the Mayor; provided that such period may be extended by the Board for a period or periods not exceeding in the aggregate six (6) months; and provided, further, that when the commencement of said operation shall be prevented by legal proceedings in any court or by works of public improvement, or from other causes not within the control of the Company, the time for the commencement of such operation shall be extended for the period of such prevention, but no delay shall be allowed for unless the court proceedings shall be diligently prosecuted by the Company, and provided further that in no case shall such delay be deemed to begin until the Company shall have given written notice to the Board of any such court proceedings or other occasion of delay, and deliver to the Board copies of any injunction or other order, and the papers upon which the same shall have been granted, and unless upon the request of the Board the Company shall, in writing, consent that the Board, either in its own name as a party, or in the name of the City as a party, may intervene in any such proceeding.

Eighth—Nothing herein contained shall be construed as permitting the grantee to erect any structures whatever upon City streets, and the Company shall not construct or maintain any fixture or structure in the street unless especially authorized by resolution of the Board.

Ninth—All vehicles which may be operated pursuant to this contract shall comply with the following general requirements:

1. They shall be propelled by power generated or contained within the vehicle itself, but no power shall be used which will in its generation or use produce smoke or noxious odors sufficient in the opinion of the Board or its authorized representatives to constitute a nuisance.
2. The maximum weight, including fuel, water, oil or any other material or any accessories used in operation, shall not exceed six thousand (6,000) pounds.
3. The maximum width shall not exceed seven feet two inches (7'2").

4. The maximum height shall not exceed eleven feet eight inches (11'8").
5. The maximum length shall not exceed twenty-two feet (22').

6. They shall be designed and constructed in a manner which will permit ease and freedom of movement under all conditions.
7. The distribution of weight on axles, length of wheel base and other features of design shall be such as to avoid skidding as far as possible and shall be such as to permit easy steering and control.

8. They shall be fitted with brakes capable of stopping and holding the same under all conditions.
9. They shall be so constructed that the oil or grease cannot drop on the roadway.

10. All parts shall be so constructed that no undue noise or vibration shall result from operation.
11. All wheels shall be equipped with either pneumatic tires or tires which shall be approved by the Board or its authorized representatives but in no event shall solid tires be used.

Tenth—No stage or omnibus shall be operated pursuant to this contract unless there shall be painted thereon in letters sufficiently large to be clearly visible for a distance of seventy-five feet:

(a) The name of the Company owning and operating such vehicle.
(b) The number of the vehicle which is assigned to it upon receiving the approval of the Board or its authorized representatives.

(c) The number of adults for which the vehicle has seating space.

Eleventh—No advertising signs shall appear on the outside of any stage or omnibus.
Twelfth—The destination of each stage or omnibus shall be plainly indicated on the front of the vehicle, and shall be illuminated at night.

Thirteenth—The number of passengers to be carried in any vehicle shall at no time exceed the seating capacity of the vehicle.
Fourteenth—The inclosed portion of all stages or omnibuses which are operated on said route shall be heated during the cold weather, in conformity with such laws and ordinances as are now in force affecting surface railway cars or such laws and ordinances affecting stages or omnibuses as may hereafter, during the term of this contract, be in force, as may be required by resolution of the Board.

Fifteenth—The inclosed portion of all stages or omnibuses operated on said route shall be well lighted as may be required by resolution of the Board.

Sixteenth—Before any stage or omnibus is put in service it must be submitted to the Board or its authorized representatives and receive the approval thereof. If any vehicle which may be so submitted for approval shall not conform with

the requirements herein or should any such vehicle for any reason be considered by the Board or its authorized representatives unfit for public use, then the Board or its authorized representatives may refuse such approval, in which case the Company shall not operate such vehicle. If after a vehicle shall have been so approved, defects develop which in the opinion of the Board or its authorized representatives render it unsuitable for public service, then the Board or its authorized representatives may require the withdrawal of such vehicle from service.

Upon being approved by the Board or its authorized representatives, each vehicle shall be given a number which shall not be changed so long as such vehicle shall be operated by the Company, unless and until the Company shall notify the Board that it proposes to change the number of the vehicle and of the new number which it is proposed to use.

Seventeenth—All vehicles operated pursuant to this grant shall be maintained in good and safe repair and in a manner which will in all ways render the vehicle fit for public service. The Company shall permit the Board or its authorized representatives to inspect at all reasonable times any or all the vehicles used by the Company. If upon inspection any vehicle shall appear in the judgment of said Board or its authorized representatives to be unfit for public service, then the Company shall, upon notice, immediately withdraw such vehicle from service, and shall remedy the defect and notify the Board or its authorized representatives that the defect has been remedied before such vehicle shall be restored to service.

Eighteenth—All laws and ordinances affecting the operation of stages or omnibuses now in force or which may be in force during the term of this contract shall be complied with by the Company. The Company shall also comply with and enforce the carrying out of any orders or regulations which may be issued by the Board designed for the protection of persons, of property or of the comfort and health of the public.

Nineteenth—The rate of fare for any passenger upon the stage or omnibus route herein authorized shall not exceed twenty-five cents (25c.) and the Company shall not charge any passenger more than twenty-five cents (25c.) for one continuous ride from any point on the stage or omnibus route hereby authorized to any other point on the said route.

Twentieth—Stages or omnibuses shall be run on said route each day at intervals of not more than one hour between the hours of 7 o'clock a. m. and 7 o'clock p. m. and as much oftener as reasonable convenience of the public may require, as may be directed by resolution of the Board, and shall be operated on such route and at such intervals between the hours of 7 o'clock a. m. and 7 o'clock p. m. as reasonable convenience of the public may require and as may be directed by resolutions of the Board; provided, however, that during the months of December, January, February and March the Company is hereby required to operate stages or omnibuses on said route only between the hours of 8 o'clock and 10 o'clock a. m. and between 5 o'clock and 7 o'clock p. m., unless the Board shall, by resolution, direct the Company to operate during other periods of the day.

Twenty-first—The Company shall, at its own expense, do anything and everything within its power to keep its vehicles in operation on regular schedules during the existence of snow and ice in the streets and avenues upon which the Company is hereby authorized to operate, and if it shall be necessary to remove such snow and ice to the side of the roadway in order to so operate, then such removal shall be done under the supervision and to the satisfaction of the Commissioner of Street Cleaning or the Park Commissioner, but in no event shall snow or ice so removed be allowed by the Company to obstruct the crosswalks of any street.

Twenty-second—It is understood that the Company shall operate, pursuant to this contract, only the route herein authorized, but should vehicular traffic be diverted from any portion of any of the streets or avenues upon which the Company is hereby authorized to operate because of fire, parades or because of any other event which will close the street to vehicular traffic temporarily, then the Company may use such other streets or avenues as are necessary to continue the operation. If, however, for any reason any of the streets and avenues in which the operation is hereby authorized shall be closed to vehicular traffic for a longer period than twenty-four hours, then the Company shall communicate with the Board or its authorized representatives and obtain authority for the operation upon other streets and avenues for the period during which said street or avenue may be closed.

Twenty-third—Should it be deemed advisable by the Board at any time during the term of this contract to require the Company to operate extensions to the route herein authorized, additional route or routes in substitution for the route herein authorized or any portion thereof, and the Board shall so order, then the Company shall, upon notice by the Board, apply for a franchise or right to operate such extension, additional or substituted routes and accept a franchise therefor upon terms and conditions similar to those contained herein, and for a term expiring not later than the date of the expiration of this contract, provided that the Board shall not hereunder require the Company to extend its route for a distance greater than one mile during any calendar year.

Twenty-fourth—The Company shall submit to the Board a report not later than November 1 of each year for the year ending September 30 next preceding, and at any other time, upon request of the Board, which shall state:

1. The amount of stock issued, for cash, for property.
2. The amount paid in as by last report.
3. The total amount of capital stock paid in.
4. The funded debt by last report.
5. The total amount of funded debt.
6. The floating debt as by last report.
7. The total amount of floating debt.
8. The total amount of funded and floating debt.
9. The average rate per annum of interest on funded debt.
10. Statement of dividends paid during the year.
11. The total amount expended for same.
12. The names of the directors elected at the last meeting of the corporation held for such purpose.
13. Location, value and amount paid for real estate owned by the Company as by last report.
14. Location, value and amount paid for real estate now owned by the Company.
15. Number of passengers carried during the year.
16. Total receipts of Company for each class of business.
17. Amounts paid by the Company for damage to persons or property on account of construction and operation.
18. Total expenses for operation, including salaries, and such other information in regard to the business of the Company as may be required by the Board.

Twenty-fifth—The Company shall at all times keep accurate books of account of its gross receipts and shall, on or before November 1 of each year, make a verified report to the Comptroller of the City of the business done by the Company, for the year ending September 30 next preceding, in such form as he may prescribe.

Such report shall contain a statement of such gross receipts, the total miles in operation within the limits of the City and the miles operated under this contract, and such other information as the Comptroller may require. The Comptroller shall have access to all books and records of the Company for the purpose of ascertaining the correctness of its report, and may examine its officers and employees under oath.

Twenty-sixth—The Company shall keep accurate books of the performance of different types of vehicles and the different services rendered and the cost thereof, and shall at any time furnish the Board, or its authorized representatives, such information with respect thereto as shall be requested.

Twenty-seventh—In case of any violation or breach of failure to comply with any of the provisions herein contained or with any orders of the Board or its authorized representatives, acting under the powers herein reserved, the right or privilege herein granted may be forfeited by resolution of said Board, without proceedings at law or in equity. Provided, however, that such action by the Board shall not be taken until the Board shall give notice to the Company to appear before it on a certain day not less than ten (10) days after the date of such notice, to show cause why such resolution declaring the contract forfeited should not be adopted. In case the Company fails to appear, action may be taken by the Board forthwith.

Any false entry in the books of the Company or false statement in the reports to the Comptroller as to a material fact, knowingly made by the Company, shall constitute such a violation or breach of failure to comply with the provisions herein contained as to warrant the forfeiture of the franchise.

Nothing herein contained shall affect in any way the right of the Company to apply to a court of competent jurisdiction for review of any action of the Board forfeiting the franchise or consent herein granted.

Twenty-eighth—If the Company shall fail to give efficient public service at rates not exceeding those herein fixed, or fail to maintain its equipment as herein provided in good condition throughout the whole term of this contract, the Board may give notice to the Company, specifying any default on the part of the Company, and requiring the Company to remedy the same within a reasonable time; and upon failure of the Company to remedy such default within a reasonable time, the Company shall, for each day thereafter during which the default or defect remains, pay to the City the sum of fifty dollars (\$50) as fixed or liquidated damages, or at the option of the Board, this contract may be forfeited upon ten (10) days' notice to the Company.

Twenty-ninth—The Company shall assume all liability for damages to persons or property occasioned by reason of the operation or maintenance of the stage or omnibus route hereby authorized, and it is a condition of this contract that the City shall assume no liability whatsoever to either persons or property on account of the same, and the Company shall repay the City any damage which the City shall be compelled to pay by reason of any acts or default of the Company.

Thirtieth—This grant is upon the express condition that the Company, within thirty (30) days after the signing of this contract by the Mayor, and before anything is done in exercise of the rights conferred hereby, shall deposit with the Comptroller of the City the sum of five hundred dollars (\$500), either in money or securities, to be approved by him, which fund shall be security for the performance by the Company of all of the terms and conditions of this contract and compliance with all orders of the Board acting under the powers herein reserved, especially those which relate to the payment of the annual charges for the privilege hereby granted, the rendering of efficient public service at the rates herein fixed, and the maintenance of vehicles in good condition throughout the whole term of this contract; and in case of default in the performance by the Company of such terms and conditions or compliance with such orders or either or any of them, the City shall have the right to cause the work to be done and the materials to be furnished for the performance thereof after due notice, and shall collect the reasonable cost thereof from the said fund without legal proceedings; or after default in the payment of the annual charges, shall collect the same, with interest, from the said fund after ten (10) days' notice to the Company; or in case of failure to observe the said terms and conditions of this contract and orders of the Board acting hereunder, relating to the headway, repair, maintenance or withdrawal from service of vehicles, the Company shall pay to the City as liquidated damages the sum of \$500 for each day for each day of such violation, and the further sum of ten dollars (\$10) per day for each vehicle that shall not be properly heated or lighted in case of the violation of the provisions relating to those matters, all of which sums may be deducted from said fund.

The procedure for the imposition and collection of the sums as fixed or liquidated damages in this contract shall be as follows:

The Board, on complaint made, shall give notice to the Company, directing its President or other officer to appear before the Board on a certain day not less than ten (10) days after the date of such notice, to show cause why the Company should not pay such liquidated damages in accordance with the foregoing provisions. If the Company fails to make an appearance, or after a hearing, appears in the judgment of the Board to be in fault, said Board shall forthwith require the payment of said sums herein provided for, or where the damages are not liquidated by the terms of this contract, such amount as appears to the Board to be just, and without legal procedure direct the Comptroller to withdraw such amount from the security fund deposited with him. In case of any drafts made upon the security fund, the Company shall, upon ten (10) days' notice, pay to the City a sum sufficient to restore said security fund to the original amount of five hundred dollars (\$500), and in default thereof, this contract may be cancelled and annulled at the option of the Board, acting in behalf of the City. No action or proceeding or right under the provisions of this contract shall affect any other legal rights, remedies or causes of action belonging to the City. These provisions for the recovery of such damages are in addition to the right to forfeit the franchise conferred by Section 2, Subdivision Twenty-seventh of this contract.

Thirty-first—The words "notice" or "direction," wherever used in this contract, shall be deemed to mean a written notice or direction. Every such notice or direction to be served upon the Company shall be delivered at such office in the City as shall have been designated by the Company, or if no such office shall have been designated, or if such designation shall have for any reason become inoperative, shall be mailed in the City, postage prepaid, addressed to the Company at the City.

Delivery or mailing of such notice or direction as and when above provided shall be equivalent to direct personal notice or direction, and shall be deemed to have been given at the time of delivery or mailing.

Thirty-second—The words "streets or avenues" and "streets and avenues" wherever used in this contract, shall be deemed to mean streets, avenues, highways, parkways, driveways, concourses, boulevards, bridges, viaducts, tunnels, public places or any other property to which the City has title encountered in the route hereinabove described and upon or in which authority is hereby given to the Company to operate stages or omnibuses.

Thirty-third—If at any time the powers of the

Board or any other of the authorities herein mentioned or intended to be mentioned, shall be transferred by law to any other board, authority, officer or officers, then and in such case such other board, authority, officer or officers shall have all the powers, rights and duties herein reserved to or prescribed for the Board or other authorities, officer or officers.

Section 3. Nothing in this contract shall be construed as in any way limiting the present or future jurisdiction of the Public Service Commission under the laws of the State of New York.

Section 4. The Company promises, covenants and agrees on its part and behalf during the entire term of this contract, whether original or renewal, to conform to and abide by and perform all the terms, conditions and requirements in this contract fixed and contained.

In witness whereof, the party of the first part, by its Mayor, thereunto duly authorized by the Board of Estimate and Apportionment of said City, has caused the corporate name of said City to be hereunto signed and the corporate seal of said City to be hereunto affixed; and the party of the second part, by its officers, thereunto duly authorized, have caused its corporate name to be hereunto signed and its corporate seal to be hereunto affixed the day and year first above written.

THE CITY OF NEW YORK, Mayor.

By [CORPORATE SEAL] City Clerk.

Attest: City Island Motor Bus Co., Inc., President.

[SEAL] Secretary.

Attest: (Here add acknowledgments.)

Resolved, That the results of the inquiry made by this Board as to the money value of the franchise or right proposed to be granted and the adequacy of the compensation proposed to be paid therefor, and of the terms and conditions, including the provisions as to rates and charges, are as hereinbefore specified and fully set forth in and by the foregoing form of proposed contract for the grant of such franchise or right.

Resolved, That these preambles and resolutions, including the said resolution for the grant of a franchise or right applied for by the City Island Motor Bus Co., Inc., and the said form of a proposed contract for the grant of such franchise or right, containing said results of such inquiry, after the same shall be entered in the minutes of this Board, shall be published in full for at least fifteen days immediately prior to Friday, June 30, 1916, in the "City Record," together with the following notice to wit:

NOTICE IS HEREBY GIVEN, That the Board of Estimate and Apportionment before authorizing any contract for the grant of the franchise or right applied for by the City Island Motor Bus Co., Inc., and fully set forth and described in the foregoing form of proposed contract for the grant of such franchise or right, and before adopting any resolutions authorizing such contract, will, at a meeting of said Board to be held in Room 16, City Hall, Borough of Manhattan, City of New York, on Friday, June 30, 1916, at 10:30 o'clock A. M. hold a public hearing thereon at which citizens shall be entitled to appear and be heard.

Resolved, That a notice of such hearing, stating that copies of the proposed contract and resolution of consent thereto may be obtained by all those interested therein at the Bureau of Franchises, Room 1307, Municipal Building, Centre and Chambers Streets, Borough of Manhattan, shall be published at least twice, at the expense of the proposed grant, during the ten (10) days immediately prior to Friday, June 30, 1916, in the "Globe" and "Tribune," the two daily newspapers in which the petition and notice of hearing thereon have been published.

Dated New York, June 2, 1916.

JAMES D. McGANN, Assistant Secretary.

Telephone, 4560 Worth. j13,30

BOROUGH OF THE BRONX.

Proposals.

SEALED BIDS OR ESTIMATES WILL BE received by the President of the Borough of the Bronx, at his office, Municipal Building, Crotona Park, 177th st. and 3rd ave., until 10:30 a. m., on

TUESDAY, JULY 11, 1916.

NO. 1. FOR FURNISHING, ASSEMBLING AND ERECTING COMPLETE 535 MALLEABLE CAST IRON STREET SIGN FRAMES, TYPE "A," AND 1,516 MALLEABLE CAST IRON STREET SIGN FRAMES, INCLUDING BRACKET, TYPE "B." EACH FRAME TO CONTAIN TWO ENAMEL STREET SIGNS, AT VARIOUS LOCATIONS IN THE BOROUGH OF THE BRONX.

The time allowed for the completion of the work herein described will be 150 calendar days. The amount of security required for the performance of the contract will be Thirty-five Hundred Dollars (\$3,500).

NO. 2. FOR PAVING WITH BITUMINOUS CONCRETE ON A CEMENT CONCRETE FOUNDATION THE ROADWAY OF E. 193D ST., FROM DECATUR AVE. TO WESTER AVE. ADJUSTING CURB WHERE NECESSARY TOGETHER WITH ALL WORK INCIDENTAL THERETO. (PRELIMINARY PAVEMENT.)

The Engineer's estimate of the work is as follows:

425 square yards of bituminous concrete pavement, and keeping the pavement in repair for Five Years from date of acceptance.

50 cubic yards of Class B concrete.

50 linear feet of curbstone, adjusted.

The time allowed for the full completion of the work herein described will be 15 consecutive working days.

The amount of security required for the performance of the contract will be Three Hundred Dollars (\$300).

NO. 3. FOR REPAVING WITH REDRESSED GRANITE BLOCKS ON A CONCRETE FOUNDATION THE ROADWAY OF EAST 138TH STREET, FROM EXTERIOR STREET TO THE EASTERLY SIDE OF ALEXANDER AVENUE, AND SETTING CURB WHERE NECESSARY TOGETHER WITH ALL WORK INCIDENTAL THERETO.

The Engineer's estimate of the work is as follows:

11,400 square yards of redressed granite block pavement on a concrete foundation laid with asphaltic cement joints outside of railroad area, and keeping the pavement in repair for one year from date of acceptance.

4,700 square yards of redressed granite block pavement on a concrete foundation laid with asphaltic cement in railroad area.

2,700 cubic yards of Class B concrete.

1,400 linear feet of new curb.

1,000 linear feet of old curb.

The time allowed for the full completion of the work herein described will be 60 consecutive working days.

The amount of security required for the performance of the contract will be Seventeen Thousand Dollars (\$17,000).

NO. 4. FOR REGULATING, GRADING, SETTING CURB, LAYING SIDEWALKS AND CROSSWALKS, BUILDING INLETS, RECEIVING BASINS, DRAINS, CULVERTS, APPROACHES AND GUARD RAILS WHERE NECESSARY IN RIVER AVE. FROM E. 184TH ST. TO EAST 187TH ST., TO-

GETHER WITH ALL WORK INCIDENTAL THERETO.

The Engineer's estimate of the work is as follows:

300 cubic yards of excavation of all kinds.

40 cubic yards of filling.

690 linear feet of concrete curb (including maintenance for one year).

3,470 square feet of two course concrete sidewalk (including maintenance for one year).

10 cubic yards of dry rubble masonry.

300 linear feet of new guard rail.

The time allowed for the full completion of the work herein described will be 20 consecutive working days.

The amount of security required for the performance of the contract will be Five Hundred Dollars (\$500).

NO. 5. FOR CONSTRUCTING SEWERS AND APPURTENANCES IN BAINBRIDGE AVE., BETWEEN 212TH ST. AND JEROME AVE.; JEROME AVE., BETWEEN BAINBRIDGE AVE. AND 212TH ST.; E. 213TH ST. BETWEEN BAINBRIDGE AVE. AND JEROME AVE. TOGETHER WITH ALL WORK INCIDENTAL THERETO.

The Engineer's estimate of the work is as follows:

395 linear feet of concrete sewer, 32" x 44".

772 linear feet of vitrified pipe sewer, 30-inch.

254 linear feet of vitrified pipe sewer, 18-inch.

251 linear feet of vitrified pipe sewer, 15-inch.

93 linear feet of vitrified pipe sewer, 12-inch.

215 linear feet of basin connections.

25 linear feet of vitrified pipe drains, 12-inch to 24-inch.

233 spurs for house connections.

27 manholes.

2 receiving basins, Type B.

5 receiving basins, Type C.

850 cubic yards of rock excavation.

185 cubic yards of Class C concrete.

30,000 feet (Board Measure) of timber sheeting.

The time allowed for the full completion of the work herein described will be 150 consecutive working days.

The amount of security required for the completion of the contract will be Ninety-five Hundred Dollars (\$9,500).

NO. 6. FOR CONSTRUCTING STORM WATER DRAIN IN E. 233D ST., BETWEEN HUTCHINSON RIVER AND BOSTON RD.; BOSTON RD., BETWEEN E. 233D ST. AND DYRE AVE.; TEMPORARY CONNECTION IN BOSTON RD. AT DYRE AVE.; SANTIARY SEWER IN BOSTON RD., BETWEEN DYRE AVE. AND EDEN TERRACE, TOGETHER WITH ALL WORK INCIDENTAL THERETO.

The Engineer's estimate of the work is as follows:

55 linear feet of concrete sewer, 4' 9" diameter.

633 linear feet of concrete sewer, 3' 0" diameter.

547 linear feet of concrete sewer, 2' 9" diameter.

1,646 linear feet of vitrified pipe sewer, 30-inch.

5 linear feet of vitrified pipe sewer, 24-inch.

20 linear feet of vitrified pipe sewer, 12-inch.

30 linear feet of basin connections.

100 linear feet of vitrified pipe drains, 12-inch to 24-inch.

317 spurs for house connections.

28 manholes.

2 receiving basins, Type B.

3,000 cubic yards of rock excavation.

75 cubic yards of Class C concrete.

5,000 feet (Board Measure) of timber sheeting.

Proposition B.

55 linear feet of vitrified segment block sewer, 4' 9" diameter.

633 linear feet of vitrified segment block sewer, 3' 0" diameter.

547 linear feet of vitrified segment block sewer, 2' 9" diameter.

1,646 linear feet of vitrified pipe sewer, 30-inch.

5 linear feet of vitrified pipe sewer, 24-inch.

20 linear feet of vitrified pipe sewer, 12-inch.

30 linear feet of basin connections.

100 linear feet of vitrified pipe drains, 12-inch to 24-inch.

317 spurs for house connections.

28 manholes.

2 receiving basins, Type B.

3,000 cubic yards of rock excavation.

75 cubic yards of Class C concrete.

5,000 feet (Board Measure) of timber sheeting.

Bidders may bid on either Proposition A or Proposition B or on both propositions.

The award, if made, will be to the lowest of all the bids received on both propositions.

The time allowed for the full completion of the work herein described will be 175 consecutive working days.

The amount of security required for the performance of the contract will be Thirteen Thousand Dollars (\$13,000).

NO. 7. FOR CONSTRUCTING SEWERS AND APPURTENANCES IN E. 177TH ST. AND THE PROPERTY OF THE N. Y. N. H. & H. R. R. CO. BETWEEN METCALF AVE. AND BRONX PARK AVE.; BRONX PARK AVE. BETWEEN E. 177TH ST. AND E. 180TH ST. AND MORRIS PARK AVE.; MORRIS PARK AVE. BETWEEN THE PROPERTY OF THE N. Y. N. H. & H. R. R. CO. AND CRUGER AVE.; CRUGER AVE. BETWEEN MORRIS PARK AVE. AND RHINELANDER AVE. TOGETHER WITH ALL WORK INCIDENTAL THERETO.

The Engineer's estimate of the work is as follows:

203 linear feet of double concrete sewer, 8' 3" x 8' 0".

1,014 linear feet of single concrete sewer, 13' 0" x 8' 0".

1,791 linear feet of single concrete sewer, 9' 3" x 8' 0".

263 linear feet of single concrete sewer, 8' 9" x 8' 0".

810 linear feet of single concrete sewer, 8' 3" x 8' 0".

459 linear feet of single concrete sewer, 7' 0" x 8' 0".

51 linear feet of single concrete sewer, 8' 9" x 6' 0".

23 linear feet of single concrete sewer, 3' 3" diameter.

82 linear feet of single concrete sewer, 32" x 44", Egg shape.

68 linear feet of vitrified pipe sewer, 30-inch.

95 linear feet of vitrified pipe sewer, 24-inch.

33 linear feet of vitrified pipe sewer, 20-inch.

71 linear feet of vitrified pipe sewer, 18-inch.

27 linear feet of vitrified pipe sewer, 15-inch.

470 linear feet of vitrified pipe sewer, 12-inch.

300 linear feet of basin connections.

300 linear feet of vitrified pipe drains, 12-inch to 30-inch.

410 spurs for house connections.

2,050 linear feet of risers.

1 overflow chamber.

37 manholes.

5 receiving basins, Type B.

10 receiving basins, Type C.

20,000 cubic yards of rock excavation.

50 cubic yards of Class A concrete.

650 cubic yards of Class B concrete.

100 cubic yards of Class C concrete.

10 cubic yards of brick masonry.

5,000 Pounds of steel reinforcement bars.

225,000 feet (Board Measure) of timber sheeting.

The time allowed for the full completion of the work herein described will be 350 consecutive working days.

The amount of security required for the performance of the contract will be One Hundred Thousand Dollars (\$100,000).

NO. 8. FOR CONSTRUCTING SEWERS AND APPURTENANCES IN E. 177TH ST. AND THE PROPERTY OF THE N. Y. N. H. & H. R. R. CO. BETWEEN METCALF AVE. AND BRONX PARK AVE.; BRONX PARK AVE. BETWEEN E. 177TH ST. AND E. 180TH ST.; THE PROPERTY OF THE CITY OF NEW YORK AND THE PROPERTY OF THE N. Y. N. H. & H. R. R. CO. BETWEEN E. 180TH ST. AND MORRIS PARK AVE.; MORRIS PARK AVE. BETWEEN THE PROPERTY OF THE N. Y. N. H. & H. R. R. CO. AND CRUGER AVE.; CRUGER AVE. BETWEEN MORRIS PARK AVE. AND RHINELANDER AVE. TOGETHER WITH ALL WORK INCIDENTAL THERETO.

The Engineer's estimate of the work is as follows:

908 linear feet of concrete sewer, 9' 3" x 8' 0".

50 linear feet of vitrified pipe drains, 12-inch to 24-inch.

16 spurs for house connections.

4 manholes.

650 cubic yards of rock excavation.

100 cubic yards of Class B concrete.

4,000 pounds of steel reinforcement bars.

1,000 feet (Board Measure) of timber sheeting.

The time allowed for the full completion of the work herein described will be 150 consecutive working days.

The amount of security required for the completion of the contract will be Twelve Thousand Dollars (\$12,000).

NO. 9. FOR CONSTRUCTING SEWER AND APPURTENANCES IN GIFFORD AVE. BETWEEN BALCOM AVE. AND SWINTON AVE. TOGETHER WITH ALL WORK INCIDENTAL THERETO.

The Engineer's estimate of the work is as follows:

665 linear feet of vitrified pipe sewer, 12-inch.

25 linear feet of vitrified pipe drains, 12-inch to 24-inch.

100 spurs for house connections.

8 manholes.

5 cubic yards of rock excavation.

50 cubic yards of Class C concrete.

1,000 pounds of steel reinforcement bars.

1,000 feet (Board Measure) of timber sheeting.

The time allowed for the full completion of the work herein described will be 50 consecutive working days.

The amount of security required for the performance of the contract will be Fifteen Hundred Dollars (\$1,500).

The bidder will state the price of each item or article contained in the specifications or schedules herein contained or hereto annexed, per linear foot, square foot, square yard, cubic yard, or other unit of measure, by which the bids will be tested. The bids will be compared and each contract awarded at a lump or aggregate sum for the contract.

Blank forms of bids or estimates upon which bids must be made can be obtained upon application therefor, the plans and specifications may be seen and other information obtained at said office.

DOUGLAS MATHEWSON, President.

See General Instructions to Bidders on last page, last column, of the "City Record."

BOARD OF ASSESSORS.

Completion of Assessments.

PUBLIC NOTICE IS HEREBY GIVEN TO the owner or owners of all houses and lots, improved and unimproved lands affected thereby, that the following proposed assessments have been completed and are lodged in the office of the Board of Assessors for examination by all persons interested, viz.:

Borough of The Bronx.

st. to Coney Island ave. and from a point about 20 feet west of W. 7th st. extending westerly about 140 feet; Homestead ave. from Avenue S to Avenue U; E. 17th st. from Avenue S to Avenue P and from Avenue S to Avenue U; Avenue S from E. 16th st. to Coney Island ave. and Avenue T from Coney Island ave. to E. 18th st. Affecting Blocks 6253, 6255, 6277, 6289, 6300, 6318, 6319, 6330, 6331, 6335, 6336, 6347, 6348, 6378 to 6383, 6412 to 6417, 6445 to 6450, 6491, 6556 to 6562, 6564 to 6568, 6574 to 6590, 6593 to 6685, 6758 to 6766, 6774 to 6782, 6794 to 6802, 6817 to 6825, 6846 to 6919, 6924, 6925, 6927 to 6934, 7075 to 7220, 7222 to 7239, 7242 to 7244, 7290 to 7298, 7315 to 7324, 7343 to 7352, 7371 to 7380, 7394 to 7404, 7411 to 7421, 7430 to 7440, 7454 to 7460, 7462, 7463 and 7464.

5156. Basins on Glenmore ave. at the northwest corner of Pine st.; at the northwest corner of Hemlock st. and at the southeast and southwest corners of Railroad ave. Affecting Blocks 4195, 4196, 4199 and 4218.

5189. Sewers, etc., in Kingston ave. from Rutland rd. to point within the Kingston ave. Hospital Grounds, east of and adjacent to Kingston ave., about 130 feet south of Rutland rd., and from said point through Kingston ave. to Winthrop st.; in Winthrop st. from Kingston ave. to Albany ave. and in Albany ave. from Winthrop st. to Clarkson ave. Affecting Blocks 1279, 1285, 1286, 1292, 1293, 1299, 1300, 1311, 1312, 1316, 1317, 1321 to 1326, 1330 to 1333, 4791 to 4794, 4796 to 4799, 4801 to 4804, 4809 to 4812, 4814 to 4817, 4820, 4821 and 4829 to 4833.

5191. Paving 72nd st. from 10th ave. to 11th ave. Affecting Blocks 5903 and 5914.

All persons whose interests are affected by the above named proposed assessments, and who are opposed to the same or either of them, are requested to present their objections, in writing, to the Secretary of the Board of Assessors, Room 809, Municipal Building, Manhattan, New York, on or before Tuesday, July 25, 1916, at 10 a. m., at which time and place the said objections will be heard and testimony received in reference thereto.

WILLIAM C. ORMOND, JACOB J. LESSER, ST. GEORGE B. TUCKER, Board of Assessors. ST. GEORGE B. TUCKER, Secretary. June 24, 1916. j24,jy6

DEPARTMENT OF STREET CLEANING.

Auction Sale.

THE DEPARTMENT OF STREET CLEANING, Borough of Manhattan, The City of New York, will sell at public auction to the highest bidder, on

FRIDAY, JUNE 30, 1916.
commencing at 10 a. m., at the W. 56th st. and 12th ave. Yard, Manhattan, by William Jacobus, auctioneer, the material described below: Situated at W. 56th st. and 12th ave., Manhattan, and at Metropolitan and Bedford aves., Brooklyn.

Lot 1—75 tons of heavy wrought, cast and steel scrap, free of galvanizing.

Lot 2—75 tons of iron and steel scrap, consisting of wagon bodies, pipes, plates, sheets and other light weight materials of similar nature, free of galvanizing.

Lot 3—One lot of galvanized iron of every description; shovels and scrapers with wood attached; wire, tin, also iron or steel, light weight stovepipe and materials of similar nature. Situated at 32 Tompkins st., Stable A, 17th st. and Avenue C, and 56th st. and 12th ave.

Lot 4—10 tons of canvas with blankets attached.

Lot 5—3 tons of canvas scrap.

Lot 6—3 tons of bags, carpet, feed-bags, rags, etc.

Situated at 56th st. and 12th ave.

Lot 7—1,000 cent bags.

Lot 8—1,000 canvas waste bags with iron attached.

Situated at Stable A, 17th st. and Avenue C.

Lot 9—90 oil barrels with two heads.

Lot 10—10 oil barrels with one head.

Situated at 140 W. 20th st., Manhattan.

Lot 11—300 lbs. horse hair (manes and tails only).

Lot 12—500 lbs. heavy red and yellow brass, free of foreign materials, rubber inner tubes included.

Lot 13—1,000 lbs. Brass of every description with foreign material attached; also light weight yellow brass.

Situated at 56th st. and 12th ave.

Lot 14—5,000 lbs. of rubber and cotton covered hose.

Lot 15—2,000 lbs. automobile shoes.

Lot 16—1,500 lbs. of solid black rubber tires with and without metallic insertions.

Lot 17—300 lbs. of Manila rope.

Lot 18—One lot of harness.

Situated at Stable A, 17th st. and Avenue C.

Lot 19—1 E. M. F. Auto (Touring Car).

Lot 20—1 Lozier Auto (Touring Car).

Lot 22—1 Knox-Martin Tractor, 10 tons.

TERMS OF SALE.

These lots will be sold separately to the highest bidder on each lot number, per gross ton (2,240 pounds) or per pound, as the weight may be given. No bid will be considered or accepted for less than the entire quantities in each lot.

The quantities indicated are approximate only, and the net payments will be based on actual weights determined by the City's representative on the City's scales on the premises, or at the expense of the purchaser on the nearest public scale. No scrap can be removed except in the presence of the City's designated representative.

Successful bidders must make payment in cash or bankable funds at the time and place of the sale as follows: On bids of \$200 or less, in full; on bids in excess of \$200, deposit of 50% will be required at time of sale, and full payment on such lots, based upon the estimated weights, must be made by the purchaser before any removal of the material is begun. Adjustments are to be made according to actual weight at time of weighing and delivery of the material.

Purchasers must apply 48 hours in advance for permission to remove material.

Purchasers must remove all materials within 30 days after the sale; otherwise purchaser will forfeit money paid at the time of the sale, and the material will be thereafter resold for the benefit of the City.

All removals of material must be made under the supervision of an employee of the department, designated by the Commissioner of the Department of Street Cleaning. Removal must go on continuously when once started. Purchasers will not be allowed to select material for removal at will.

The right is reserved until 12 noon, Monday, July 3, 1916, to reject all bids on any or all lots.

J. T. FETHERSTON, Commissioner of the Department of Street Cleaning. j20,30

DEPARTMENT OF PUBLIC CHARITIES.

Proposals.

SEALED BIDS OR ESTIMATES WILL BE received by the Department of Public Charities, 10th floor, Municipal Building, Manhattan, until 10.30 a. m., on

THURSDAY, JULY 6, 1916.
FOR FURNISHING AND DELIVERING 200,000 POUNDS OF BUTTER.

The time for the performance of the contract is up to and including Aug. 12, 1916, as stated in the specifications.

The amount of the security required for the performance of the contract is thirty (30) per cent. of the amount of the contract.

No bid will be considered unless it is accompanied by a deposit, which shall be in an amount not less than one and one-half (1½) per cent. of the total amount of the bid.

The bidder will state the price per pound, or other designated unit, by which the bids will be tested. The extensions must be made and footed up, as the bids will be read from the total and awards made to the lowest bidder on each line or item, as stated in the specifications.

Bids must be submitted in duplicate, each in a separate envelope. No bid will be accepted unless this provision is complied with.

Blank forms and further information may be obtained at the office of the Purchasing Agent of the Department, 10th floor, Municipal Building, Manhattan.

JOHN A. KINGSBURY, Commissioner. j24,jy6

See General Instructions to Bidders on last page, last column, of the "City Record."

SEALED BIDS OR ESTIMATES WILL BE received by the Department of Public Charities, 10th floor, Municipal Building, Manhattan, until 10.30 a. m., on

WEDNESDAY, JULY 5, 1916.

FOR FURNISHING AND DELIVERING CHINA, CROCKERY, GLASSWARE, AGATEWARE, WOODENWARE, HARDWARE, IRONWARE, TINWARE, CUTLERY, DRY GOODS, MISCELLANEOUS FURNITURE AND HOUSEHOLD GOODS.

The time for the performance of the contract is forty (40) calendar days.

The amount of the security required for the performance of the contract is thirty (30) per cent. of the amount of the contract.

No bid will be considered unless it is accompanied by a deposit, which shall be in an amount not less than one and one-half (1½) per cent. of the total amount of the bid.

The bidder will state the price per dozen, yard or other designated unit, by which the bids will be tested. The extensions must be made and footed up, as the bids will be read from the total and awards made to the lowest bidder on each class, line or item, as stated in the specifications.

Bids must be submitted in duplicate, each in a separate envelope. No bid will be accepted unless this provision is complied with.

Blank forms and further information may be obtained at the office of the Purchasing Agent of the Department, 10th floor, Municipal Building, Manhattan.

JOHN A. KINGSBURY, Commissioner. j23,jy5

See General Instructions to Bidders on last page, last column, of the "City Record."

SEALED BIDS OR ESTIMATES WILL BE received by the Department of Public Charities, 10th floor, Municipal Building, Manhattan, until 10.30 a. m., on

WEDNESDAY, JUNE 28, 1916.

FOR FURNISHING ALL THE LABOR AND MATERIALS REQUIRED FOR ADDITIONAL KITCHEN APPARATUS, ITS INSTALLATION AND PIPE CONNECTIONS FOR THE KITCHEN AND DINING HALL BUILDING, METROPOLITAN HOSPITAL DISTRICT, BLACKWELL'S ISLAND, THE CITY OF NEW YORK. DIVIDED AS FOLLOWS: BID "A"—APPARATUS INSTALLED COMPLETE; BID "B"—WATER AND GAS SUPPLY AND RETURNS, COMPLETE.

The time allowed for the completion of the work and full performance of each contract is forty-five (45) consecutive calendar days.

The security required will be nine hundred dollars (\$900) on Bid "A," sixty dollars (\$60) on Bid "B," and ninety dollars on Bid "C."

A deposit of five (5) per cent. of the amount of security required in cash or certified check must accompany each bid.

Bids will be compared and the contract separately awarded to the lowest bidder on propositions "A," "B" and "C," respectively. Blank forms and further information may be obtained at the office of Charles B. Meyers, Architect, No. 1 Union Square West, Manhattan, where plans and specifications may be seen.

JOHN A. KINGSBURY, Commissioner. j17,28

See General Instructions to Bidders on last page, last column, of the "City Record."

SUPREME COURT—FIRST DEPARTMENT.

Filing of Final Report.

In the Matter of the Application of The City of New York, relative to acquiring title, wherever the same has not been heretofore acquired for the same purpose in fee, to the lands, tenements and hereditaments required for the opening and extending of Digney Avenue at a width of 50 feet, from East 233d street to East 237th street, in the 24th Ward, Borough of The Bronx, City of New York.

NOTICE IS HEREBY GIVEN THAT THE final reports of the Commissioners of Estimate and of the Commissioner of Assessment in the above-entitled matter will be presented for filing to the Supreme Court of the State of New York, First Department, at a Special Term thereof, Part I, to be held in the County Court House in the Borough of Manhattan, in The City of New York, on the 12th day of July, 1916, at 10.00 o'clock in forenoon of that day; and that the said final reports have been deposited in the Office of the Clerk of the County of Bronx, East 161st Street and 3rd Avenue, there to remain for and during the space of five days, as required by law.

Dated, New York, June 28, 1916.

CYRUS C. MILLER, EDWARD D. DOWLING, Commissioners of Estimate. CYRUS C. MILLER, Commissioner of Assessment. j28,jy3

Filing Preliminary Abstracts.

In the Matter of the Application of The City of New York, relative to acquiring title, wherever the same has not been heretofore acquired for the same purpose in fee, to the lands, tenements and hereditaments required for the opening and extending of Allerton Avenue, from Bronx Park East to Hutchinson Avenue, and Mace Avenue, from Bronx Park East to Baychester Avenue, in the 24th Ward, Borough of The Bronx, City of New York.

NOTICE IS HEREBY GIVEN TO ALL persons interested in the above entitled proceeding, and to the owner or owners, occupant or occupants of all houses and lots and improved and unimproved lands affected thereby, and to all others whom it may concern, to wit:

First.—That the undersigned, Commissioners of Estimate, have completed their estimate of damage, and that all persons interested in this proceeding, or in any of the lands, tenements and hereditaments affected thereby, having any objection thereto, do file their said objections in writing, duly verified, with them at their office, Room 1557, 15th Floor, Municipal Building, Chambers and Centre streets, in the

Borough of Manhattan, in The City of New York, on or before the 20th day of July, 1916, and that the said Commissioners will hear parties so objecting, and for that purpose will be in attendance at their said office on the 6th day of September, 1916, at 2 o'clock p. m.

Second.—That the undersigned, Commissioner of Assessment, has completed his estimate of benefit and that all persons interested in this proceeding, or in any of the lands, tenements and hereditaments and premises affected thereby, having any objection thereto, do file their said objections in writing, duly verified, with him at his office, Room 1557, 15th Floor, Municipal Building, Chambers and Centre streets, in the Borough of Manhattan, in The City of New York, on or before the 20th day of July, 1916, and that the said Commissioner will hear parties so objecting, and for that purpose will be in attendance at his said office on the 7th day of September, 1916, at 2.30 o'clock p. m.

Third.—That the Commissioner of Assessment has assessed any or all such lands, tenements and hereditaments and premises as are within the area of assessment fixed and prescribed as the area of assessment for benefit by the Board of Estimate and Apportionment on the 13th day of June, 1912, and that the said area of assessment includes all those lands, tenements and hereditaments and premises situate and being in the Borough of The Bronx, in The City of New York, which, taken together, are bounded and described as follows, viz.:

Beginning at a point on the prolongation of a line midway between Adea Avenue and Arnov Avenue as these streets are laid out west of Wilson Avenue distant 100 feet westerly from the westerly line of Bronx Park East, the said distance being measured at right angles to Bronx Park East; and running thence eastwardly along the said line midway between Adea Avenue and Arnov Avenue and along the prolongations of the said line to the intersection with a line distant 100 feet northwesterly from and parallel with the northwesterly line of Arnov Avenue as this street is laid out east of Gun Hill road, the said distance being measured at right angles to Arnov Avenue; thence northwesterly along the said line parallel with Arnov Avenue to the intersection with a line distant 100 feet northwesterly from and parallel with the northwesterly line of Gun Hill road, the said distance being measured at right angles to Gun Hill road; thence southeastwardly along the said line parallel with Gun Hill road to the intersection with a line midway between Arnov Avenue and Bartow Avenue; thence northwesterly along the said line midway between Arnov Avenue and Bartow Avenue to the intersection with a line midway between Gunther Avenue and Lodovick Avenue; thence southeastwardly along the said line midway between Gunther Avenue and Lodovick Avenue to the intersection with a line distant 100 feet northwesterly from and parallel with the northwesterly line of Bartow Avenue, the said distance being measured at right angles to Bartow Avenue; thence northwesterly along the said line parallel with Bartow Avenue to the intersection with a line midway between Bruner Avenue and Wickham Avenue; thence southeastwardly along the said line midway between Bruner Avenue and Wickham Avenue to the intersection with a line midway between Allerton Avenue and Bartow Avenue; thence northwesterly along the said line midway between Allerton Avenue and Bartow Avenue and along the prolongation of the said line to the intersection with the westerly pier and bulkhead line of Hutchinson River as indicated in Sections 45 and 52 of the final map of the Borough; thence southeastwardly along the said pier and bulkhead line to the intersection with the prolongation of a line midway between Allerton Avenue and Bushnell Avenue; thence southwestwardly along the said line midway between Allerton Avenue and Bushnell Avenue and along the prolongation of the said line to the intersection with a line midway between Ely Avenue and Bruner Avenue; thence southeastwardly along the said line midway between Ely Avenue and Bruner Avenue to the intersection with a line distant 100 feet northwesterly from and parallel with the northwesterly line of Gun Hill road, the said distance being measured at right angles to Gun Hill road; thence southeastwardly along the said line parallel with Gun Hill road to the intersection with a line midway between Bushnell Avenue and Mace Avenue; thence northwesterly along the said line midway between Bushnell Avenue and Mace Avenue to a point midway between Palmer Avenue and De Reimer Avenue; thence southeastwardly and always distant 100 feet northwesterly from and parallel with the northwesterly line of Palmer Avenue and De Reimer Avenue to the intersection with a line midway between Mace Avenue and Waring Avenue as these streets are laid out east of Gun Hill road; thence southwesterly along the said line midway between Mace Avenue and Waring Avenue and along the prolongation of the said line to the intersection with a line midway between Mace Avenue and Waring Avenue as these streets are laid out at Bruner Avenue; thence westwardly along the said line midway between Mace Avenue and Waring Avenue and along the prolongation of the said line to a point distant 100 feet westerly from the westerly line of Bronx Park East, the said distance being measured at right angles to Bronx Park East; thence northwesterly and always distant 100 feet westerly from and parallel with the westerly line of Bronx Park East to the point or place of beginning.

Fourth.—That the abstracts of said estimate of damage and of said assessment for benefit, together with the damage and benefit maps, and also all the affidavits, estimates, proofs and other documents used by the Commissioners of Estimate and by the Commissioner of Assessment in making the same, have been deposited in the Bureau of Street Openings in the Law Department of The City of New York, Room 1529, 15th Floor, Municipal Building, Chambers and Centre streets, in the Borough of Manhattan, in said City, there to remain until the 20th day of July, 1916.

Fifth.—That, provided there be no objections filed to either of said abstracts, the reports as to awards and as to assessments for benefit herein will be presented for confirmation to the Supreme Court of the State of New York, First Department, at a Special Term thereof, Part III, to be held in the County Court House in the Borough of Manhattan, in The City of New York, on the 16th day of November, 1916, at the opening of the Court on that day.

Sixth.—In case, however, objections are filed to the foregoing abstracts of estimate and assessment, or to either of them, the motion to confirm the reports as to awards and as to assessments shall stand adjourned to the date to be hereafter specified in the notice provided in such cases to be given in relation to filing the final reports, pursuant to Section 981 and 984 of the Greater New York Charter, as amended by Chapter 658 of the Laws of 1906.

Dated, New York, June 21, 1916.

EDWARD D. DOWLING, HENRY A. FRIEDMAN, FREDERICK C. HUNTER, Commissioners of Estimate. EDWARD D. DOWLING, Commissioner of Assessment. j28,jy15

JOEL J. SQUIER, Clerk.

In the Matter of the Application of The City of New York, relative to acquiring title wherever the same has not been heretofore acquired for the same purpose, in fee, to the lands, tenements and hereditaments required for the opening and extending of WEST TWO HUNDRED AND FORTY-FOURTH STREET, from its intersection with Spuyten Duyvil Parkway and Fieldston road to Waldo Avenue; WALDO AVENUE, from West 244th street to West 242nd street; WEST TWO HUNDRED AND FORTY-SECOND STREET, from Broadway to Corlear Avenue, from West 242nd street to West 246th street; WEST TWO HUNDRED AND FORTY-SIXTH STREET, from its intersection with West 242nd street and Broadway to the prolongation of the northerly line of the second unnamed street north of West 242nd street; FIRST UNNAMED STREET north of West 242nd street, from Broadway to West 246th street; SECOND UNNAMED STREET, north of West 242nd street, from Broadway to West 246th street, together with the PUBLIC PARK bounded by Corlear Avenue, West 246th street and West 242nd street; the PUBLIC PARK bounded by Broadway, West 246th street and the first unnamed street north of West 242nd street; and the PUBLIC PARK bounded by the first unnamed street north of West 242nd street, West 246th street, the second unnamed street north of West 242nd street and Broadway, in the 24th Ward, Borough of the Bronx, City of New York, as amended by an order of the Supreme Court, First Department, dated June 30, 1915, and entered in the office of the Clerk of the County of Bronx, July 2, 1915, so as to conform to a map or plan adopted by the Board of Estimate and Apportionment November 6, 1914, and approved by the Mayor November 13, 1914, under which the first and second unnamed streets north of West 242nd street and the three Public Parks are discontinued; the proceeding as now amended providing for the acquisition of title to West 244th street from its intersection with Spuyten Duyvil Parkway and Fieldston road to Waldo Avenue; Waldo Avenue, from West 244th street to West 242nd street; West 242nd street, from Waldo Avenue to Broadway; and to Corlear Avenue, from West 242nd street to its junction with Broadway and Post road.

NOTICE IS HEREBY GIVEN TO ALL persons interested in the above entitled proceeding, and to the owner or owners, occupant or occupants of all houses and lots and improved and unimproved lands affected thereby, and to all others whom it may concern, to wit:

First.—That the undersigned, Commissioners of Estimate, have completed their estimate of damage, and that all persons interested in this proceeding, or in any of the lands, tenements and hereditaments and premises affected thereby, having any objection thereto, do file their said objections in writing, duly verified, with them at their office, Room 1557, 15th Floor, Municipal Building, Chambers and Centre streets, in the Borough of Manhattan, in The City of New York, on or before the 17th day of July, 1916, and that the said Commissioners will hear parties so objecting, and for that purpose will be in attendance at their said office on the 6th day of September, 1916, at 10 o'clock a. m.

Second.—That the undersigned, Commissioner of Assessment, has completed his estimate of benefit and that all persons interested in this proceeding, or in any of the lands, tenements and hereditaments and premises affected thereby, having any objection thereto, do file their said objections in writing, duly verified, with him at his office, Room 1557, 15th Floor, Municipal Building, Chambers and Centre streets, in the Borough of Manhattan, in The City of New York, on or before the 17th day of July, 1916, and that the said Commissioner will hear parties so objecting, and for that purpose will be in attendance at his said office on the 7th day of September, 1916, at 10 o'clock a. m.

Third.—That the Commissioner of Assessment has assessed any or all such lands, tenements and hereditaments and premises as are within the amended area of assessment fixed and prescribed as the area of assessment for benefit by the Board of Estimate and Apportionment on the 18th day of December, 1914, and that the said area of assessment as amended includes all those lands, tenements and hereditaments and premises situate and being in the Borough of The Bronx, in The City of New York, which, taken together, are bounded and described as follows, viz.:

Beginning at a point on a line midway between Netherland Avenue and Riverdale Avenue, where it is intersected by the prolongation of a line distant 100 feet northerly from and parallel with the northerly line of West 246th street, as this street is laid out between Riverdale Avenue and Delahoy Avenue, the said distance being measured at right angles to West 246th street and running thence eastwardly along the said line parallel with West 246th street and along the prolongation of the said line to the intersection with the prolongation of a line distant 100 feet northerly from and parallel with the northerly line of West 246th street, as this street is laid out between Broadway and Post road, the said distance being measured at right angles to West 246th street; thence eastwardly along the said line parallel with West 246th street and along the prolongation of the said line to a point distant 300 feet easterly from the easterly line of Broadway, the said distance being measured at right angles to Broadway; thence southwardly and always distant 300 feet easterly from and parallel with the easterly line of Broadway to the intersection with a line distant 100 feet northerly from and parallel with the northerly line of Van Cortlandt Park South, the said distance being measured at right angles to Van Cortlandt Park South; thence westwardly and always distant 100 feet northerly from and parallel with the northerly line of Van Cortlandt Park South and of West 246th street, and the prolongation thereof, to a point distant 100 feet westerly from the westerly line of Spuyten Duyvil road, the said distance being measured at right angles to Spuyten Duyvil road; thence southwardly and always distant 100 feet westerly from and parallel with the westerly line of Spuyten Duyvil road to the intersection with the prolongation of a line distant 100 feet southerly from and parallel with the southerly line of West 238th street, as this street is laid out between Riverdale Avenue and Waldo Avenue, the said distance being measured at right angles to West 238th street; thence westwardly along the said line parallel with West 238th street and along the prolongations of the said line to the intersection with a line distant 100 feet westerly from and parallel with the westerly line of Riverdale Avenue, as this street adjoins West 238th street as laid out immediately west of Riverdale Avenue, the said distance being measured at right angles to Riverdale Avenue; thence northwardly along the said line parallel with Riverdale Avenue and along the prolongation of the said line to the intersection with the prolongation of a line midway between Riverdale Avenue and Netherland Avenue, as these streets are laid out northerly from West 245th street; thence northwardly along the said line midway between Riverdale Avenue and Netherland Avenue and along the prolongation of the said line to the point or place of beginning.

Fourth.—That the abstracts of said estimate of damage and of said assessment for benefit, together with the damage and benefit maps, and also all the affidavits, estimates, proofs and other documents used by the Commissioners of Estimate and by the Commissioner of Assessment in making the same, have been deposited in the Bureau of Street Openings in the Law Department of The City of New York, Room 1529, 15th Floor, Municipal Building, Chambers and Centre streets, in the Borough of Manhattan, in said City, there to remain until the 20th day of July, 1916.

Fifth.—That, provided there be no objections filed to either of said abstracts, the reports as to awards and as to assessments for benefit herein will be presented for confirmation to the Supreme Court of the State of New York, First Department, at a Special Term thereof, Part III, to be held in the County Court House in the Borough of Manhattan, in The City of New York, on the 16th day of November, 1916, at the opening of the Court on that day.

Sixth.—In case, however, objections are filed to the foregoing abstracts of estimate and assessment, or to either of them, the motion to confirm the reports as to awards and as to assessments shall stand adjourned to the date to be hereafter specified in the notice provided in such cases to be given in relation to filing the final reports, pursuant to Section 981 and 984 of the Greater New York Charter, as amended by Chapter 658 of the Laws of 1906.

Dated, New York, June 21, 1916.

EDWARD D. DOWLING, HENRY A. FRIEDMAN, FREDERICK C. HUNTER, Commissioners of Estimate. EDWARD D. DOWLING, Commissioner of Assessment. j28,jy15

JOEL J. SQUIER, Clerk.

In the Matter of the Application of The City of New York, relative to acquiring title wherever the same has not been heretofore acquired for the same purpose, in fee, to the lands, tenements and hereditaments required for the opening and extending of WEST TWO HUNDRED AND FORTY-FOURTH STREET, from its intersection with Spuyten Duyvil Parkway and Fieldston road to Waldo Avenue; WALDO AVENUE, from West 244th street to West 242nd street; WEST TWO HUNDRED AND FORTY-SECOND STREET, from Broadway to Corlear Avenue, from West 242nd street to West 246th street; WEST TWO HUNDRED AND FORTY-SIXTH STREET, from its intersection with West 242nd street and Broadway to the prolongation of the northerly line of the second unnamed street north of West 242nd street; FIRST UNNAMED STREET north of West 242nd street, from Broadway to West 246th street; SECOND UNNAMED STREET, north of West 242nd street, from Broadway to West 246th street, together with the PUBLIC PARK bounded by Corlear Avenue, West 246th street and West 242nd street; the PUBLIC PARK bounded by Broadway, West 246th street and the first unnamed street north of West 242nd street; and the PUBLIC PARK bounded by the first unnamed street north of West 242nd street, West 246th street, the second unnamed street north of West 242nd street and Broadway, in the 24th Ward, Borough of the Bronx, City of New York, as amended by an order of the Supreme Court, First Department, dated June 30, 1915, and entered in the office of the Clerk of the County of Bronx, July 2, 1915, so as to conform to a map or plan adopted by the Board of Estimate and Apportionment November 6, 1914, and approved by the Mayor November 13, 1914, under which the first and second unnamed streets north of West 242nd street and the three Public Parks are discontinued; the proceeding as now amended providing for the acquisition of title to West 244th street from its intersection with Spuyten Duyvil Parkway and Fieldston road to Waldo Avenue; Waldo Avenue, from West 244th street to West 242nd street; West 242nd street, from Waldo Avenue to Broadway; and to Corlear Avenue, from West 242nd street to its junction with Broadway and Post road.

Centre streets, in the Borough of Manhattan, in said City, there to remain until the 27th day of July, 1916.

Fifth.—That, provided there be no objections filed to either of said abstracts, the reports as to awards and as to assessments for benefit herein will be presented for confirmation to the Supreme Court of the State of New York, First Department, at a Special Term thereof, Part III, to be held in the County Court House in the Borough of Manhattan, in the City of New York, on the 26th day of October, 1916, at the opening of the Court on that day.

Sixth.—In case, however, objections are filed to the foregoing abstracts of estimate and assessment, or to either of them, the motion to confirm the reports as to awards and as to assessments shall stand adjourned to the date to be hereafter specified in the notice provided in such cases to be given in relation to filing the final reports, pursuant to Sections 981 and 984 of the Greater New York Charter, as amended by Chapter 658 of the Laws of 1906.

Dated, New York, June 23rd, 1916.
CHAS. C. MARRIN, JOHN YULE, Commissioners of Estimate and Assessment.
JOEL J. SQUIER, Clerk. j27,jy14

In the Matter of the Application of The City of New York, relative to acquiring title, wherever the same has not been heretofore acquired for the same purpose in fee, to the lands, tenements and hereditaments required for the opening and extending of NEWTON AVENUE, from West 253rd street to West 260th street, in the 24th Ward, Borough of The Bronx, City of New York.

NOTICE IS HEREBY GIVEN TO ALL PERSONS interested in the above entitled proceeding, and to the owner or owners, occupant or occupants of all houses and lots and improved and unimproved lands affected thereby, and to all others whom it may concern, to wit:

First.—That the undersigned, Commissioners of Estimate, have completed their supplemental and amended estimate of damage and that all persons interested in this proceeding, or in any of the lands, tenements and hereditaments and premises affected thereby, having any objection thereto, do file their said objections in writing, duly verified, with them at their office, Room 1557, 15th Floor, Municipal Building, Chambers and Centre streets, in the Borough of Manhattan, in the City of New York, on or before the 7th day of July, 1916, and that the said Commissioners will hear parties so objecting, and for that purpose will be in attendance at their said office on the 10th day of July, 1916, at 2 o'clock p. m.

Second.—That the undersigned, Commissioner of Assessment, has completed his supplemental and amended estimate of benefit and that all persons interested in this proceeding, or in any of the lands, tenements and hereditaments and premises affected thereby, having any objection thereto, do file their said objections in writing, duly verified, with him at his office, Room 1557, 15th Floor, Municipal Building, Chambers and Centre streets, in the Borough of Manhattan, in the City of New York, on or before the 7th day of July, 1916, and that the said Commissioner will hear parties so objecting, and for that purpose will be in attendance at his said office on the 11th day of July, 1916, at 2 o'clock p. m.

Third.—That the Commissioner of Assessment has assessed any or all such lands, tenements and hereditaments and premises as are within the area of assessment fixed and prescribed as the area of assessment for benefit by the Board of Estimate and Apportionment on the 11th day of January, 1912, and that the said area of assessment includes all those lands, tenements and hereditaments and premises situate and being in the Borough of The Bronx, in the City of New York, which, taken together, are bounded and described as follows, viz.:

Beginning at a point on the prolongation of a line midway between Sylvan avenue and Newton avenue, distant 100 feet southerly from the southerly line of West 253d street, the said distance being measured at right angles to West 253d street, and running thence northwardly along a line always midway between Sylvan avenue and Newton avenue and the prolongations thereof to the intersection with a line midway between Moshulu avenue and Faraday avenue; thence westwardly along the said line midway between Moshulu avenue and Faraday avenue to the intersection with a line bisecting the angle formed by the intersection of the prolongations of the centre lines of Huxley avenue and Newton avenue as these streets are laid out between Moshulu avenue and West 259th street; thence northwardly along the said bisecting line to the intersection with a line distant 100 feet westerly from and parallel with the westerly line of Newton avenue, as this street is laid out where it adjoins West 260th street, the said distance being measured at right angles to Newton avenue; thence northwardly along the said line parallel with the southerly line of West 260th street; thence northwardly at right angles to West 260th street a distance of 160 feet; thence eastwardly and always distant 100 feet northerly from and parallel with the northerly line of West 260th street to the intersection with the prolongations of a line distant 100 feet easterly from and parallel with the easterly line of Newton avenue as this street is laid out where it adjoins West 260th street, the said distance being measured at right angles to Newton avenue; thence southwardly and always distant 100 feet easterly from and parallel with the easterly line of Newton avenue and the prolongations thereof to a point distant 100 feet southerly from the southerly line of West 253d street; thence westwardly and always distant 100 feet southerly from and parallel with the southerly line of West 253d street to the point or place of beginning.

Fourth.—That the abstracts of said supplemental and amended estimate of damage and of said supplemental and amended assessment for benefit, together with the damage and benefit maps, and also all the affidavits, estimates, proofs and other documents used by the Commissioners of Estimate and by the Commissioner of Assessment in making the same, have been deposited in the Bureau of Street Openings in the Law Department of The City of New York, Room 1529, 15th Floor, Municipal Building, Chambers and Centre streets, in the Borough of Manhattan, in said City, there to remain until the 10th day of July, 1916.

Fifth.—That, provided there be no objections filed to either of said supplemental and amended abstracts, the supplemental and amended reports as to awards and as to assessments for benefit herein will be presented for confirmation to the Supreme Court of the State of New York, First Department, at a Special Term thereof, Part III, to be held in the County Court House in the Borough of Manhattan, in the City of New York, on the 5th day of October, 1916, at the opening of the Court on that day.

Sixth.—In case, however, objections are filed to the foregoing supplemental and amended abstracts of estimate and assessment, or to either of them, the motion to confirm the supplemental and amended reports as to awards and as to assessments shall stand adjourned to the date to be hereafter specified in the notice provided in such cases to be given in relation to filing the final reports, pursuant to Sections 981 and 984 of the Greater New York Charter, as amended by Chapter 658 of the Laws of 1906.

Dated, New York, June 21, 1916.
CHAS. C. MARRIN, Chairman; CHAS. SCHANO, JAMES W. O'BRIEN, Commissioners of Estimate and Assessment.
JOEL J. SQUIER, Clerk. j24,jy6

Filing Tentative Decree—Notice to File Objections.

In the matter of the application of The City of New York, relative to acquiring title to WEST 230TH STREET, from Bailey avenue to Kingsbridge Terrace, in the 24th Ward, Borough of The Bronx, City of New York.

NOTICE IS HEREBY GIVEN TO ALL PARTIES interested in the above entitled proceeding, as follows:

First.—That the Supreme Court of the State of New York, in and for the County of Bronx, after considering the testimony and proofs submitted on the trial of the above entitled proceeding, has completed its estimate of the compensation which should be made by The City of New York to the respective owners of the real property to be acquired in this proceeding, and has made an assessment of the value of the benefit and advantage of the improvement to the respective owners of the real property within the area of assessment for benefit herein, and that the tentative decree of the said Court as to awards for damages and as to assessments for benefit was signed on the 5th day of June, 1916, by Hon. George V. Mullan, Justice of the Supreme Court, presiding at the trial of the above entitled proceeding, and was filed with the Clerk of the County of Bronx on the 16th day of June, 1916, for the inspection of whomsoever it may concern.

Second.—That the said Court has assessed all the real property within the area of assessment fixed and described as the area of assessment for benefit by the Board of Estimate and Assessment on the 29th day of July, 1915, and that the said area of assessment includes the parcels of real property situate and being in the Borough of Bronx, in the City of New York, which, taken together, are bounded and described as follows:

Bounded on the north by a line parallel with West 230th street, as this street is laid out where it adjoins Bailey avenue on the east, and passing through a point on the westerly line of Heath avenue midway between West 230th street and Albany Crescent; on the east by a line always distant 100 feet easterly from and parallel with the easterly line of Kingsbridge Terrace, the said distance being measured at right angles to Kingsbridge Terrace; on the south by a line bisecting the angle formed by the intersection of the prolongations of the centre lines of West 230th street and West 229th street as these streets are laid out where they adjoin Bailey avenue on the east; and on the west by a line always distant 100 feet westerly from and parallel with the westerly line of Bailey avenue, the said distance being measured at right angles to Bailey avenue.

Third.—That The City of New York and all other parties interested in such proceeding or in any of the real property affected thereby, having any objections thereto, shall file such objections in writing, duly verified, in the manner required by law for the verification of pleadings in an action, setting forth the real property owned by the objector and his post office address, with the Clerk of the County of Bronx on or before the 6th day of July, 1916, and within the same time serve on the Corporation Counsel of The City of New York, at his office, Room 1557, 15th Floor, Municipal Building, Borough of Manhattan, City of New York, a copy of such verified objections.

Fourth.—That on the 11th day of July, 1916, at 10 o'clock in the forenoon of that day, or as soon thereafter as Counsel can be heard, the Corporation Counsel of The City of New York will apply at a Special Term for the hearing of motions to be held at the Bronx County Court House in the Borough of Bronx to the Hon. George V. Mullan, the Justice of the Supreme Court who signed the decree to fix a time when said Justice will hear the parties who will have filed objections to the said tentative decree.

Dated, New York, June 16, 1916.

LAMAR HARDY, Corporation Counsel,
Municipal Building, Borough of Manhattan, New York City. j16,jy3

SUPREME COURT—SECOND DEPARTMENT.

Filing Preliminary Abstracts.

In the matter of the application of The City of New York, relative to acquiring title, wherever the same has not been heretofore acquired for the same purpose in fee, to the lands, tenements and hereditaments required for the opening and extending of PALMETTO STREET, from Onderdonk avenue to Fresh Pond road; WOODBINE STREET, from Myrtle avenue to Fresh Pond road; and of MADISON STREET, from Wyckoff avenue to Fresh Pond road, in the 1st Ward, Borough of Queens, The City of New York.

NOTICE IS HEREBY GIVEN TO ALL PERSONS interested in the above entitled proceeding, and to the owner or owners, occupant or occupants of all houses and lots and improved and unimproved lands affected thereby, and to all others whom it may concern, to wit:

First.—That the undersigned, Commissioners of Estimate, have completed their supplemental and amended estimate of damage, and that all persons interested in this proceeding, or in any of the lands, tenements and hereditaments and premises affected thereby, having any objection thereto, do file their said objections in writing, duly verified, with them at their office, in the Municipal Building, Court House Square, Long Island City, in the Borough of Queens, in the City of New York, on or before the 11th day of July, 1916, and that the said Commissioners will hear parties so objecting, and for that purpose will be in attendance at their said office on the 13th day of July, 1916, at 2:30 o'clock p. m.

Second.—That the undersigned, Commissioner of Assessment, has completed his supplemental and amended estimate of benefit and that all persons interested in this proceeding, or in any of the lands, tenements and hereditaments and premises affected thereby, having any objection thereto, do file their said objections in writing, duly verified, with him at his office, in the Municipal Building, Court House Square, Long Island City, in the Borough of Queens, in the City of New York, on or before the 11th day of July, 1916, and that the said Commissioner will hear parties so objecting, and for that purpose will be in attendance at his said office on the 14th day of July, 1916, at 2:30 o'clock p. m.

Third.—That the Commissioner of Assessment has assessed any or all such lands, tenements and hereditaments and premises as are within the area of assessment fixed and prescribed as the area of assessment for benefit by the Board of Estimate and Apportionment on the 9th day of February, 1911, and that the said area of assessment includes all those lands, tenements and hereditaments and premises situate and being in the Borough of Queens, in the City of New York, which, taken together, are bounded and described as follows, viz.:

Beginning at a point on the prolongation of a line midway between Gates avenue and Palmetto street, as these streets are laid out between Onderdonk avenue and Forest avenue, distant 100 feet southwesterly from the southwest-

erly line of Onderdonk avenue, the said distance being measured at right angles from Onderdonk avenue and running thence northwardly along the said line midway between Gates avenue and Palmetto street, and along the prolongation of the said line to a point distant 100 feet easterly from the prolongation of a line midway between Gates avenue and Palmetto street, as these streets are laid out between Forest avenue and Fresh Pond road; thence eastwardly along the said line midway between Gates avenue and Palmetto street and along the prolongation of the said line to a point distant 100 feet easterly from the prolongation of a line midway between Gates avenue and Palmetto street, the said distance being measured at right angles to Fresh Pond road; thence southwardly and always distant 100 feet easterly from and parallel with the easterly line of Fresh Pond road to a point distant 100 feet southerly from the southerly line of Madison street, the said distance being measured at right angles to Madison street; thence westwardly and parallel with Madison street to the intersection with the easterly line of Forest avenue; thence southwesterly in a straight line to a point on the westerly line of Forest avenue, distant 100 feet southeasterly from the southeasterly line of Madison street as this street is laid out between Forest avenue and Fairview avenue, the said distance being measured at right angles to Madison street; thence southwesterly and always distant 100 feet southeasterly from and parallel with the southeasterly line of Madison street to the intersection with a line at right angles to the intersection with the easterly line of Forest avenue, distant 100 feet southeasterly from the southeasterly line of Madison street as this street is laid out between Forest avenue and Fairview avenue, the said distance being measured at right angles to Madison street; thence southwesterly and always distant 100 feet southeasterly from and parallel with the southeasterly line of Madison street to the intersection with a line distant 100 feet southwesterly from and parallel with the southeasterly line of Wyckoff avenue, the said distance being measured at right angles to Wyckoff avenue; thence northwesterly along the said line parallel with Wyckoff avenue to the intersection with a line midway between Madison street and Woodbine street; thence northwesterly along the said line midway between Madison street and Woodbine street to the intersection with a line at right angles to Woodbine street and passing through a point on its southeasterly side where it is intersected by a line distant 100 feet southerly from and parallel with the southerly line of Myrtle avenue, the said distance being measured at right angles to Myrtle avenue; thence northwesterly along the said line at right angles to Woodbine street to the intersection with its southeasterly side; thence westwardly along the said line parallel with Myrtle avenue to the intersection with the prolongation of a line midway between Palmetto street and Woodbine street as these streets are laid out between Onderdonk avenue and Woodard avenue; thence northwesterly along the prolongation of the said line midway between Palmetto street and Woodbine street to the intersection with a line parallel with Onderdonk avenue and passing through the point of beginning; thence northwesterly along the said line parallel with Onderdonk avenue to the point or place of beginning.

Fourth.—That the abstracts of said supplemental and amended estimate of damage and of said supplemental and amended assessment for benefit, together with the damage and benefit maps, and also all the affidavits, estimates, proofs and other documents used by the Commissioners of Estimate and by the Commissioner of Assessment in making the same, have been deposited in the Bureau of Street Openings in the Law Department of The City of New York, in the Municipal Building, Court House Square, in the Borough of Queens, in said City, there to remain until the 13th day of July, 1916.

Fifth.—That, provided there be no objections filed to either of said abstracts, the supplemental and amended reports as to awards and as to assessments for benefit herein will be presented for confirmation to the Supreme Court of the State of New York, Second Department, at a Special Term thereof, for the hearing of motions, to be held in the County Court House in the Borough of Brooklyn, in the City of New York, on the 10th day of October, 1916, at the opening of the Court on that day.

Sixth.—In case, however, objections are filed to the foregoing abstracts of estimate and assessment, or to either of them, the motion to confirm the supplemental and amended reports as to awards and as to assessments shall stand adjourned to the date to be hereafter specified in the notice provided in such cases to be given in relation to filing the final reports, pursuant to Sections 981 and 984 of the Greater New York Charter, as amended by Chapter 658 of the Laws of 1906.

Dated, New York, June 23, 1916.
WILLIAM W. GILLEN, LUKE OTTEN, JOSEPH W. SAVAGE, Commissioners of Estimate and Assessment.
WALTER C. SHEPPARD, Clerk. j28,jy10

In the Matter of the Application of The City of New York, relative to acquiring title, wherever the same has not been heretofore acquired for the same purpose in fee, to the lands, tenements and hereditaments required for the opening and extending of WHITNEY STREET from Academy street to Crescent street, in the 1st Ward, Borough of Queens, City of New York.

NOTICE IS HEREBY GIVEN TO ALL PERSONS interested in the above entitled proceeding, and to the owner or owners, occupant or occupants of all houses and lots and improved and unimproved lands affected thereby, and to all others whom it may concern, to wit:

First.—That the undersigned, Commissioners of Estimate, have completed their estimate of damage, and that all persons interested in this proceeding, or in any of the lands, tenements and hereditaments and premises affected thereby, having any objection thereto, do file their said objections in writing, duly verified, with them at their office, in the Municipal Building, Court House Square, Long Island City, in the Borough of Queens, in the City of New York, on or before the 17th day of July, 1916, and that the said Commissioners will hear parties so objecting, and for that purpose will be in attendance at their said office on the 19th day of July, 1916, at 2:30 o'clock p. m.

Second.—That the undersigned, Commissioner of Assessment, has completed his estimate of benefit, and that all persons interested in this proceeding, or in any of the lands, tenements and hereditaments and premises affected thereby, having any objection thereto, do file their said objections in writing, duly verified, with him at his office, in the Municipal Building, Court House Square, Long Island City, in the Borough of Queens, in the City of New York, on or before the 17th day of July, 1916, and that the said Commissioner will hear parties so objecting, and for that purpose will be in attendance at his said office on the 20th day of July, 1916, at 2:30 o'clock p. m.

Third.—That the Commissioner of Assessment has assessed any or all such lands, tenements and hereditaments and premises as are within the area of assessment fixed and prescribed as the area of assessment for benefit by the Board of Estimate and Apportionment on the 22nd day of October, 1915, and that the said area of assessment includes all those lands, tenements and hereditaments and premises situate and being in the Borough of Queens, in the City of New York, which, taken together, are bounded and described as follows, viz.:

Bounded on the north by a line midway between Whitney street and Grand avenue, and by the prolongations of the said line; on the east by a line distant 100 feet easterly from and parallel with the easterly line of Academy street, the said distance being measured at right angles to Academy street; on the south by a line mid-

way between Whitney street and Elm street and by the prolongations of the said line, and on the west by a line distant 100 feet westerly from and parallel with the westerly line of Crescent street, the said distance being measured at right angles to Crescent street.

Fourth.—That the abstracts of said estimate of damage and of said assessment for benefit, together with the damage and benefit maps, and also all the affidavits, estimates, proofs and other documents used by the Commissioners of Estimate and by the Commissioner of Assessment in making the same, have been deposited in the Bureau of Street Openings in the Law Department of The City of New York, in the Municipal Building, Court House Square, in the Borough of Queens, in said City, there to remain until the 19th day of July, 1916.

Fifth.—That, provided there be no objections filed to either of said abstracts, the reports as to awards and as to assessments for benefit herein will be presented for confirmation to the Supreme Court of the State of New York, Second Department, at a Special Term thereof for the hearing of motions, to be held in the County Court House in the Borough of Brooklyn, in the City of New York, on the 14th day of September, 1916, at the opening of the Court on that day.

Sixth.—In case, however, objections are filed to the foregoing abstracts of estimate and assessment, or to either of them, the motion to confirm the reports as to awards and as to assessments shall stand adjourned to the date to be hereafter specified in the notice provided in such cases to be given in relation to filing the final reports, pursuant to Sections 981 and 984 of the Greater New York Charter, as amended by Chapter 658 of the Laws of 1906.

Dated, New York, June 23rd, 1916.
P. FRANK RYAN, EDWARD M. PATTEN, ANTON DIETRICH, Commissioners of Estimate and Assessment.
WALTER C. SHEPPARD, Clerk. j27,jy14

In the Matter of the Application of The City of New York, relative to acquiring title in fee, wherever the same has not been heretofore acquired, to the lands and premises required for the opening and extending of CYPRESS AVENUE, between Sixteenth street and Broadway, in the Third Ward, Borough of Queens, City of New York, as amended and corrected by an order of the Supreme Court, Second Department, dated December 17, 1912, and entered in the office of the Clerk of the County of Queens on December 19, 1912, so as to relate to CYPRESS AVENUE (California Avenue) from 16th street (Dutchess street) to the centre line of Broadway (Jackson Avenue), and THIRTIETH STREET (Ratonee street) from Cypress avenue (California Avenue) to the centre line of Broadway (Jackson Avenue) as now laid out.

The land to be acquired in this proceeding is more particularly bounded and described in the petition thereto attached.

NOTICE IS HEREBY GIVEN TO ALL PERSONS interested in the above entitled proceeding, and to the owner or owners, occupant or occupants of all houses and lots and improved and unimproved lands affected thereby, and to all others whom it may concern, to wit:

First.—That the undersigned, Commissioners of Estimate, have completed their supplemental and amended estimate of damage, and that all persons interested in this proceeding, or in any of the lands, tenements and hereditaments and premises affected thereby, having any objection thereto, do file their said objections in writing, duly verified, with them at their office, in the Municipal Building, Court House Square, Long Island City, in the Borough of Queens, in the City of New York, on or before the 6th day of July, 1916, and that the said Commissioners will hear parties so objecting, and for that purpose will be in attendance at their said office on the 10th day of July, 1916, at 2 o'clock p. m.

Second.—That the undersigned, Commissioner of Assessment, has completed his supplemental and amended estimate of benefit and that all persons interested in this proceeding, or in any of the lands, tenements and hereditaments and premises affected thereby, having any objection thereto, do file their said objections in writing, duly verified, with him at his office, in the Municipal Building, Court House Square, Long Island City, in the Borough of Queens, in the City of New York, on or before the 6th day of July, 1916, and that the said Commissioner will hear parties so objecting, and for that purpose will be in attendance at his said office on the 11th day of July, 1916, at 2 o'clock p. m.

Third.—That the Commissioner of Assessment has assessed any or all such lands, tenements and hereditaments and premises as are within the area of assessment fixed and prescribed as the area of assessment for benefit by the Board of Estimate and Apportionment on the 13th day of June, 1912, and that the said area of assessment includes all those lands, tenements and hereditaments and premises situate and being in the Borough of Queens, in the City of New York, which, taken together, are bounded and described as follows, viz.:

Beginning at a point on the easterly line of Sixteenth street (Dutchess street) where it is intersected by a line bisecting the angle formed by the intersection of the prolongations of the southerly line of Sanford avenue and the northerly line of Cypress avenue (California Avenue) as these streets are laid out adjoining Sixteenth street (Dutchess street) on the east, and running thence eastwardly along the said bisecting line to the intersection with a line bisecting the angle formed by the intersection of the prolongations of the southerly line of Sanford avenue and the northerly line of Cypress avenue (California Avenue) as these streets are laid out between Twenty-second street (Joslin street) and Twenty-third street (Kendall place); thence eastwardly along the said bisecting line to the intersection with a line bisecting the angle formed by the intersection of the prolongations of the southerly line of Broadway (Jackson Avenue) and the northerly line of Cypress avenue (California Avenue) as these streets are laid out east of Twenty-sixth street (Norwood place); thence eastwardly along the said bisecting line to the intersection with a line distant 100 feet northerly from and parallel with the northerly line of Cypress avenue (California Avenue), the said distance being measured at right angles to Cypress avenue; thence eastwardly along the said line parallel with Cypress avenue (California Avenue) and along the prolongation of the said line to a point distant 100 feet easterly from the easterly line of Thirty-first street (Stiles place); thence southwardly and parallel with Thirty-first street (Stiles place) to the intersection with the prolongation of a line midway between Cypress avenue (California Avenue) and Franconia avenue; thence westwardly along the said line midway between Cypress avenue (California Avenue) and Franconia avenue and along the prolongation of the said line to the intersection with the easterly line of Sixteenth street (Dutchess street); thence northwardly along the easterly line of Sixteenth street (Dutchess street) to the point or place of beginning.

Fourth.—That the abstracts of said supplemental and amended estimate of damage and of said supplemental and amended assessment for benefit, together with the damage and benefit maps, and also all the affidavits, estimates, proofs and other documents used by the Commissioners of Estimate and by the Commissioner of Assessment in making the same, have been de-

posited in the Bureau of Street Openings in the Law Department of The City of New York, in the Municipal Building, Court House Square, in the Borough of Queens, in said City, there to remain until the 10th day of July, 1916.

Fifth.—That, provided there be no objections filed to either of said abstracts, the reports as to said supplemental and amended awards and as to said supplemental and additional assessments for benefit herein provided be presented for confirmation to the Supreme Court of the State of New York, Second Department, at a Special Term thereof for the hearing of motions, to be held in the County Court House in the Borough of Brooklyn, in The City of New York, on the 5th day of October, 1916, at the opening of the Court on that day.

Sixth.—In case, however, objections are filed to the foregoing abstracts of said supplemental and amended estimate and of said supplemental and additional assessment or to either of them the motion to confirm the reports as to said supplemental and amended awards and as to said supplemental and additional assessments shall stand adjourned to the date to be hereafter specified in the notice provided in such cases of the Court in relation to filing the final reports, pursuant to Sections 981 and 984 of the Greater New York Charter, as amended by Chapter 658 of the Laws of 1906.

Dated, New York, June 19, 1916.
IRA G. DARRIN, FRANK E. LOSEE,
JOHN E. McCABE, Commissioners of Estimate.
IRA G. DARRIN, Commissioner of Assessment.
WALTER C. SHEPARD, Clerk. j23,jy5

Applications to Amend Proceedings.

In the Matter of the Application of The City of New York, relative to amending its application heretofore made in the Matter of the Application of The City of New York, relative to acquiring title wherever the same has not been heretofore acquired for the same purpose in fee to the lands, tenements and hereditaments required for the opening and extending of CORONA AVENUE, from Hampton Street to Rodman Street, in the Second Ward, Borough of Queens, City of New York, as heretofore amended by an order of the Supreme Court of the State of New York, Second Judicial District, dated April 22, 1915, and duly entered and filed in the office of the Clerk of the County of Queens on April 23, 1915, so as to conform to a map or plan adopted by the Board of Estimate and Apportionment on October 15, 1915, in which certain additional changes were made in the position of the lines of said Corona Avenue, in the block between Junction Avenue and Alstyne Avenue, and also to conform to a map or plan adopted by the Board of Estimate and Apportionment January 21, 1916, and approved by the Mayor January 25, 1916, in which Lurting Street was discontinued in the block between Junction Avenue and Corona Avenue, this incidentally involving the fixing of the northern line of Corona Avenue across the former intersection with Lurting Street; the proceeding as now amended providing for the acquisition of title to Corona Avenue, from Hampton Street to Rodman Street, as said Corona Avenue is now laid out upon the map or plan of The City of New York.

PURSUANT TO THE STATUTES IN SUCH cases made, and provided, notice is hereby given that an application will be made to the Supreme Court of the State of New York, Second Judicial District, at a Special Term, for the hearing of motions, held in and for the County of Kings, at the County Court-house, in the Borough of Brooklyn, in The City of New York, on the 7th day of July, 1916, at the opening of the Court on that day, or as soon thereafter as counsel can be heard thereon, for an order amending the proceeding entitled "In the Matter of the Application of The City of New York relative to acquiring title wherever the same has not been heretofore acquired for the same purpose in fee to the lands, tenements and hereditaments required for the opening and extending of Corona Avenue, from Hampton Street to Rodman Street, in the Second Ward, Borough of Queens, City of New York," as heretofore amended by an order of the Supreme Court of the State of New York, Second Judicial District, dated April 22, 1915, and duly entered and filed in the office of the Clerk of the County of Queens on April 23, 1915, and the petition and order appointing Commissioners of Estimate and a Commissioner of Assessment in the above-entitled proceeding heretofore duly entered and filed in the office of the Clerk of the County of Queens on the 30th day of December, 1913, so as to conform to a map or plan adopted by the Board of Estimate and Apportionment on October 15, 1915, in which certain additional changes were made in the position of the lines of said Corona Avenue, in the block between Junction Avenue and Alstyne Avenue, and also to conform to a map or plan adopted by the Board of Estimate and Apportionment January 21, 1916, and approved by the Mayor on January 25, 1916, in which Lurting Street was discontinued in the block between Junction Avenue and Corona Avenue, this incidentally involving the fixing of the northern line of Corona Avenue across the former intersection with Lurting Street; the proceeding as now amended, providing for the acquisition of title to Corona Avenue, from Hampton Street to Rodman Street, as said Corona Avenue is now laid out upon the map or plan of The City of New York.

The lines as amended are shown as follows: Corona Avenue, between the westerly line of Junction Avenue and the northerly line of Alstyne Avenue, is laid down upon a "Map showing a change in the street system heretofore laid out within the territory bounded by Junction Avenue, Alstyne Avenue, Sothorn Avenue and Gerry Avenue, in the Second Ward. Dated June 4, 1915, approved by the Board of Estimate and Apportionment October 15, 1915, by the Mayor November 1, 1915, and filed in the office of the County Clerk of Queens County at Jamaica February 14, 1916, at the office of the Corporation Counsel of The City of New York February 14, 1916, and at the office of the President of the Borough of Queens February 16, 1916, and is bounded and described as follows:

DESCRIPTION OF AMENDED NORTHWESTERLY LINE.
Beginning at a point formed by the intersection of the northerly line of Corona Avenue, as previously established, and the westerly line of old Junction Avenue. Running thence easterly, deflecting to the left 7° 22' 15" from the prolongation of said northerly line of Corona Avenue for 67.18 feet along the northerly line of Corona Avenue to the easterly line of old Junction Avenue. Thence northeasterly, deflecting to the left 46° 30' 01" for 424.54 feet along the northerly line of Corona Avenue to the southerly line of Alstyne Avenue. Thence northerly, deflecting to the left 28° 14' 00" for 60.15 feet along the westerly line of Corona Avenue to the northerly line of Alstyne Avenue. Thence northerly, deflecting to the left 6° 20' 04" along the westerly line of Corona Avenue, as previously established.

DESCRIPTION OF THE NEW SOUTHEASTERLY LINE.
Beginning at a point formed by the intersection of the easterly line of Corona Avenue, as previously established, with the northerly line of Alstyne Avenue. Running thence southerly, deflecting to the left 7° 32' 14" from said line of Corona Avenue for 60.88 feet along the easterly line of Corona Avenue to the southerly line of Alstyne Avenue. Thence southerly, deflect-

ing to the right 42° 06' 18" for 493.30 feet along the southeasterly line of Corona Avenue. Thence westerly, deflecting to the right 28° 12' 12" for 48.75 feet along the southerly line of Corona Avenue to the easterly line of Junction Avenue. Thence westerly, deflecting to the right 22° 44' 39" for 80.37 feet along the southerly line of Corona Avenue to the westerly line of Junction Avenue. Thence westerly, deflecting to the right 2° 55' 25" along the southerly line of Corona Avenue, as previously established.

The northwesterly line of Corona Avenue, between a point on the westerly line of Corona Avenue, 103.67 feet northerly from the northerly line of Merrit place, and the northerly line of Corona Avenue east of Louona Avenue, is shown upon the map approved by the Board of Estimate and Apportionment January 21, 1916, by the Mayor January 25, 1916, of territory bounded by Junction Avenue, South Railroad Avenue, Louona Avenue, Corona Avenue, etc., copies of which were filed at the office of the County Clerk of Queens County at Jamaica April 17, 1916, at the office of the Corporation Counsel of The City of New York April 15, 1916, and at the office of the President of the Borough of Queens April 18, 1916. The portion of the line which is changed is bounded and described as follows:

Beginning at a point on the westerly line of Corona Avenue 103.67 feet northerly from the northerly line of Merrit place. Running thence northeasterly for 466.12 feet along the northwesterly line of Corona Avenue to the westerly line of Louona Avenue. Thence northerly, deflecting to the left 30° 21' 43" for 161.51 feet along the westerly line of Louona Avenue to where the same is intersected by the northerly line of Corona Avenue.

The Board of Estimate and Apportionment by resolution adopted on the 17th day of March, 1916, duly determined that the area of assessment for benefit in this amended proceeding be fixed and determined to be as follows:

Beginning at a point on the southerly property line of the Long Island Railroad where it is intersected by a line at right angles to Corona Avenue, and passing through a point on its northwesterly side, midway between Hampton Street and Neil place, and running thence easterly along the said property line of the Long Island Railroad to the intersection with a line midway between Way Avenue and Alburis Avenue; thence southerly along the said line midway between Way Avenue and Alburis Avenue to the intersection with a line midway between Lurting Street and Merrit Street; thence easterly along the said line midway between Lurting Street and Merrit Street to a point distant 600 feet northeasterly from the northeasterly line of Corona Avenue, the said distance being measured at right angles to Corona Avenue; thence southeasterly and always distant 600 feet northeasterly from and parallel with the northeasterly line of Corona Avenue and the prolongations thereof to the intersection with the prolongation of the northerly line of Rodman Street; thence southerly along a line at right angles to Rodman Street to the intersection with the prolongation of a line midway between Tredwell Street and Urquhart Street; thence westwardly along the said line midway between Tredwell Street and Urquhart Street and along the prolongations of the said line to the intersection with a line parallel with Seminole Avenue and passing through a point on the southerly line of Scudder Street where it is intersected by the prolongation of a line midway between Van Doren Street and Waldron Street; thence northwardly along the said line parallel with Seminole Avenue to the southerly line of Scudder Street; thence northwardly along the intersection of the said line with Van Doren Street and Waldron Street and along the prolongation of the said line to a point distant 600 feet southerly from the southerly line of Corona Avenue, the said distance being measured at right angles to Corona Avenue; thence generally northwardly and always distant 600 feet southerly from and parallel with the southerly line of Corona Avenue and the prolongations thereof to the intersection with the prolongation of a line midway between Elm Avenue and Maurice Avenue; thence westwardly along the said line midway between Elm Avenue and Maurice Avenue and along the prolongation of the said line to the intersection with the prolongation of a line midway between Elm Avenue and Medina place and along the prolongations of the said line to the intersection with a line at right angles to Corona Avenue, and passing through the point of beginning; thence northwardly along the said line at right angles to Corona Avenue to the point or place of beginning.

Dated, New York, June 24, 1916.
LAMAR HARDY, Corporation Counsel,
Municipal Building, Borough of Manhattan, City of New York. j24,jy6

Application for Court to Condemn Property.

In the Matter of the Application of The City of New York, relative to acquiring title, wherever the same has not been heretofore acquired for the same purpose, to an easement in the lands, tenements and hereditaments required for the purpose of constructing and maintaining SEWER OUTLETS between Stanley Avenue and Fresh Creek Basin, opposite Williams Avenue, in the 26th and 32nd Wards, Borough of Brooklyn, City of New York, as shown upon a map dated August 20, 1915, and approved by the Board of Estimate and Apportionment September 17, 1915.

NOTICE IS HEREBY GIVEN THAT AN application will be made to the Supreme Court of the State of New York, Second Judicial District, at a Special Term of said court to be held in the hearing of motions in the County Court House in the County of Kings, in the Borough of Brooklyn, City of New York, on the 30th day of June, 1916, at the opening of the Court on that day, or as soon thereafter as counsel can be heard thereon, to have the compensation which should justly be made to the respective owners of the easement proposed to be taken, ascertained and determined by the Supreme Court without a jury.

The nature and extent of the improvement hereby intended is the acquisition of an easement by The City of New York for the use of the public to all the lands and premises, together with the buildings thereon and the appurtenances thereunto belonging required for Sewer Outlets, between Stanley Avenue and Fresh Creek Basin, opposite Williams Avenue, in the 26th and 32nd Wards, in the Borough of Brooklyn, City of New York. The real property, the easement title to which is proposed to be acquired, is more particularly bounded and described as follows:

"Beginning at a point on the south line of Stanley Avenue, distant 459 feet westerly from the intersection of the west line of Louisiana Avenue with the south line of Stanley Avenue, where these streets are laid out on the map of The City of New York; thence westerly along the south line of Stanley Avenue 700 feet; thence southerly deflecting 90° to the left 300.0 feet to the proposed pierhead and bulkhead line of Fresh Creek Basin; thence easterly deflecting 90° to the left along the proposed pierhead and bulkhead line of Fresh Creek Basin 70.0 feet; thence northerly 300.0 feet to the point of beginning."

The land required for the sewer easement is shown upon a map presented by the President of the Borough of Brooklyn, dated August 20,

1915, and approved by the Board of Estimate and Apportionment on September 17, 1915, and is located in Block 8158-A, Section 24, and Block 4364, Section 14, on the Land Map of the County of Kings.

The Board of Estimate and Apportionment by a resolution adopted on the 31st day of March, 1916, determined that the entire cost and expense of this proceeding shall be borne and paid by The City of New York.

Dated, New York, June 19, 1916.
LAMAR HARDY, Corporation Counsel,
Municipal Building, Borough of Manhattan, City of New York. j19,jy6

In the Matter of the Application of The City of New York, relative to acquiring title, wherever the same has not been heretofore acquired for the same purpose in fee, to the lands, tenements and hereditaments required for the opening and extending of 79TH STREET (Genesee Street), from Liberty Avenue to Wortman Avenue, and 80TH STREET (Hudson Street), from Atlantic Avenue to Liberty Avenue, in the 4th Ward, Borough of Queens, City of New York.

NOTICE IS HEREBY GIVEN THAT BY AN order of the Supreme Court of the State of New York, dated the 6th day of June, 1916, and duly entered and filed in the office of the Clerk of the County of Queens on the 9th day of June, 1916, the application of The City of New York to have the compensation which should justly be made to the respective owners of the real property proposed to be taken in the above entitled proceeding ascertained and determined by the Supreme Court without a jury, and the cost of such improvement assessed by the Court, in accordance with the resolutions adopted by the Board of Estimate and Apportionment on the 25th day of June, 1915, and the 23rd day of December, 1915, was granted.

NOTICE IS FURTHER GIVEN THAT, pursuant to Section 1000 of the Greater New York Charter, as amended by Chapter 606 of the Laws of 1915, the map or survey of the land to be acquired in this proceeding has been duly filed in the office of the Clerk of the County of Queens and each and every party and person interested in the real property to be taken for the purpose of opening and extending of 79TH STREET (Genesee Street), from Liberty Avenue to Wortman Avenue, and 80TH STREET (Hudson Street), from Atlantic Avenue to Liberty Avenue, in the 4th Ward, Borough of Queens, City of New York, having any claim or demand on account thereof, is hereby required to file his claim, duly verified, describing the real property which the claimant owns or in which he is interested, and his post office address, with the Clerk of the County of Queens on or before the 30th day of June, 1916, and to serve on the Corporation Counsel of the City of New York, at his office in the Municipal Building, Court House Square, Long Island City, in the Borough of Queens, in the City of New York, on or before the said 30th day of June, 1916, a copy of such verified claim.

Dated, New York, June 19, 1916.
LAMAR HARDY, Corporation Counsel,
Municipal Building, Borough of Manhattan, City of New York. j19,jy6

NOTICE TO BIDDERS AT SALES OF OLD BUILDINGS, ETC.

TERMS AND CONDITIONS UNDER WHICH BUILDINGS, ETC., WILL BE SOLD FOR REMOVAL FROM CITY PROPERTY.

THE BUILDINGS AND APPURTENANCES hereto will be sold to the highest bidder, who must pay cash or certified check, drawn to the order of the Comptroller of The City of New York, and must also give a certified check or cash in half the amount of the purchase price as security for the faithful performance of the terms and conditions of the sale. Where the amount of the purchase price does not equal or exceed the sum of \$50, the sum of \$50 shall be the amount of the security to be deposited. This security may at any time after the expiration of the contract period be applied by the City to the cost of completing any of the work required under the contract, but unfinished at the expiration of the contract period.

The purchaser shall not lease, occupy, cause or permit the building or buildings, etc., purchased by him to be used or occupied for any purpose other than that of their speedy removal nor shall he collect any rental or other revenue for the use of either the land or the buildings, etc., situated thereon. The breach of either or any of these conditions shall forthwith void the sale and cause immediate forfeiture of the purchase money and the security deposited for the faithful performance of the conditions of the sale. The placing therein or permitting the occupancy of any such buildings by any tenant, free, for rent or otherwise, excepting the necessary workmen or the workmen engaged in the actual demolition thereof, shall of itself be a breach of the above conditions of sale.

The sale will be as of the condition of the property on date of delivery thereof to the purchaser. The City of New York will not be responsible for any change or loss which may occur in the condition of the buildings, or their appurtenances, between the time of the sale thereof and the time of delivering possession to the purchaser, after being properly vacated of all tenants. The sale and delivery to purchaser will be made as nearly together as the circumstances of vacating the structures of their tenants will permit.

All the material of the buildings, sheds, walks, structures and cellars of whatsoever nature, with their exterior and interior fixtures, appurtenances and foundations of all kinds, except the exterior walls of the buildings and their foundations and the sidewalks and curb in front of said buildings, extending within the described area, shall be torn down and removed from the premises. None of the dirt, debris or waste resulting from demolition shall be allowed to remain on the premises, except old mortar or plaster only, which may be left, but not higher at any point than two feet below the curb opposite that point. The exterior walls and their foundations shall be taken down only to a plane whose elevation shall be the level of the curb in front of the building. Where there is no curb the elevation of the surrounding ground shall be considered curb level. All wells, cesspools, sinks, etc., existing on the property must be filled to the level of the surrounding ground with clean earth.

The purchaser at the sale shall also withdraw and remove all abandoned water taps and old service mains, and in place thereof cause to be inserted a brass plug in the main water pipe in the street, in compliance with the rules and regulations of the Department of Water Supply, Gas and Electricity, and furnish the Department of Finance with a certificate from the Department of Water Supply, Gas and Electricity that this has been performed.

The purchaser at the sale shall also remove all house sewer connections to the main sewer in the street and the openings of the main sewer in street shall be properly closed in compliance with the directions of the Bureau of Sewers in the Borough in which the buildings are situated, and furnish the Department of Finance with a certificate from the Bureau of Sewers that the work has been properly performed.

The permit for all openings in the street to be obtained by and at the expense of the purchaser of the building.

Failure to remove said buildings, appurtenances, or any part thereof, within thirty days from the day of possession will work forfeiture of ownership of such buildings, appurtenances or portions as shall then be left standing, together with all moneys paid by said purchaser on account thereof at the time of the sale, and the bidder's assent to the above conditions being understood to be implied by the act of bidding, and The City of New York will, without notice to the purchaser, cause the same to be removed, and the cost and expense thereof charged against the security above mentioned.

The work of removal must be carried on in every respect in a thorough and workmanlike manner, and must be completed within thirty days from the day of possession, and the successful bidder will provide and furnish all materials of labor and machinery necessary thereto, and will place proper and sufficient guards and fences and warning signs by day and night for the prevention of accidents, and will indemnify and save harmless The City of New York, its officers, agents and servants, and each of them, against any and all suits and actions, claims and demands of every name and description brought against it, them or any of them, and against and from all damage and costs to which it, they or any of them be put by reason of injury to the person or property of another, resulting from negligence or carelessness in the performance of the work, or in guarding the same, or from any improper or defective materials or machinery, implements or appliances used in the removal of said buildings.

Where party walls are found to exist between buildings purchased by different bidders, the materials of said party walls shall be understood to be equally divided between the separate purchasers.

Party walls and fences, when existing against adjacent property not sold, shall not be taken down. All furrings, plaster, chimneys, projecting bricks, etc., on the faces of such party walls are to be taken down and removed. The walls shall be made permanently self-supporting, beam holes, etc., bricked up, and the wall pointed and made to exclude wind and rain and present a clean exterior. The roofs and adjacent buildings shall be properly flashed and painted and made watertight where they have been disturbed by the operations of the Contractor.

"No buildings, parts of buildings, fixtures or machinery sold for removal under these terms and conditions shall in any case be re-located or re-erected within the lines of any proposed street or other public improvement, and if any such buildings, parts of buildings, fixtures or machinery, etc., shall be re-located or re-erected within the lines of any proposed street or other public improvement, title thereto shall thereupon become vested in The City of New York and a resale at public or private sale may be made in the same manner as if no prior sale thereof had been made."

The Comptroller of The City of New York reserves the right on the day of sale to withdraw from sale any of the buildings, parts of buildings and machinery included therein, or to reject any and all bids; and be it further

Resolved, That, while the said sale is held under the supervision of the Commissioners of the Sinking Fund, the Comptroller is authorized to cause the sale to be advertised and to direct the sale thereof as financial officer of the City.

PROPOSALS FOR BIDS AND ESTIMATES FOR THE CITY OF NEW YORK.

NOTICE TO CONTRACTORS.

GENERAL INSTRUCTIONS TO BIDDERS.

The person or persons making a bid or estimate for any services, work, materials or supplies for The City of New York, or for any of its departments, bureau or officers, shall furnish the same in a sealed envelope, indorsed with the title of the supplies, materials, work or services for which the bid or estimate is made, with his or their name or names and the date of presentation to the President or Board or to the head of the Department at his or its office, on or before the date and hour named in the advertisement for the same, at which time and place the estimate received will be publicly opened by the President or Board or head of said Department and read, and the award of the contract made according to law as soon thereafter as practicable.

Each bid or estimate shall contain the name and place of residence of the person making the same, and names of all persons interested with him therein, and if no other person be so interested, it shall distinctly state that fact; also, that it is made without any connection with any other person making an estimate for the same purpose, and is in all respects fair and without collusion or fraud, and that no member of the Board or its officers, head of a department, chief of a bureau, deputy thereof, or clerk therein, or other officer of The City of New York, is, shall be or become interested, directly or indirectly, as contracting party, partner, stockholder, surety or otherwise in or in the performance of the contract, or in the supplies, work or business to which it relates, or in any portion of the profits thereof. The bid or estimate must be verified by the bidder in writing, of the party or parties making the estimate that the several matters stated herein are in all respects true.

No bid or estimate will be considered unless as a condition precedent to the reception or consideration of any proposal, it be accompanied by a certified check upon one of the State or National Banks of The City of New York, drawn to the order of the Comptroller, or money or corporate stock or certificates of indebtedness of any nature issued by The City of New York, which the Comptroller shall approve as of equal value with the security required in the advertisement to the amount of not less than three nor more than five per centum of the amount of the bond required, as provided in section 420 of the Greater New York Charter.

The amount shall be as specified in the proposals or instructions to bidders and shall not be in excess of 5 per cent.

The certified check or money should not be inclosed in the envelope containing the bid or estimate, but should be either inclosed in a separate envelope addressed to the head of the Department, President or Board, or submitted personally upon the presentation of the bid or estimate.

For particulars as to the quantity and quality of the supplies, or the nature and extent of the work, reference must be made to the specifications, schedules, plans, etc., on file in the said office of the President, Board or Department.

No bid shall be accepted from or contract awarded to any person who is in arrears to The City of New York upon debt or contract, or who is a defaulter, as surety or otherwise, upon any obligation of the City.

The contract must be bid for separately. The right is reserved in each case to reject all bids or estimates if it is deemed to be for the interest of the City so to do.

Bidders will write out the amount of their bids or estimates in addition to inserting the same in figures.

Bidders are requested to make their bids or estimates upon the blank forms prepared and furnished by the City, a copy of which, with the proper envelope in which to inclose the bid, together with a copy of the contract, including the specifications, in the form approved by the Corporation Counsel, can be obtained upon application therefor at the office of the Department for which the work is to be done. Plans and drawings of construction work may also be seen there.