

THE CITY RECORD.

VOL. XLIV. NUMBER 13017.

NEW YORK, WEDNESDAY, MARCH 8, 1916.

PRICE, 3 CENTS.

THE CITY RECORD.

OFFICIAL JOURNAL OF THE CITY OF NEW YORK.

Published Under Authority of Section 1526, Greater New York Charter, by the
BOARD OF CITY RECORD.

JOHN PURROY MITCHEL, MAYOR.

LAMAR HARDY, CORPORATION COUNSEL.

WILLIAM A. PRENDERGAST, COMPTROLLER.

DAVID FERGUSON, SUPERVISOR.

Supervisor's Office, Municipal Building, 8th floor.

Published daily, at 9 a. m., except legal holidays, at Nos. 96 and 98 Reade street (north side), between West Broadway and Church street, New York City.

Subscription, \$9.30 per year, exclusive of supplements. Daily issue, 3 cents a copy.

SUPPLEMENTS: Civil List (containing names, salaries, etc., of the City employees), Two Dollars; Official Canvass of Votes, 10 cents; Registry Lists, 5 cents each assembly district; Law Department Supplement, 10 cents; Annual Assessed Valuation of Real Estate, 25 cents each section; postage prepaid.

ADVERTISING: Copy for publication in the City Record must be received at least TWO (2) days before the date fixed for the first insertion; when proof is required for correction before publication, copy must be received THREE (3) days before the date fixed for the first insertion.

COPY for publication in the corporation newspapers of Brooklyn must be received at least THREE (3) days before the date fixed for the first insertion.

Entered as Second-class Matter, Post Office at New York City.

TABLE OF CONTENTS.

Armory Board—	1868	Hunter College of The City of New York—	1868
Proposals	1868	Proposals	1868
Assessors, Board of—	1871	Instructions to Bidders for Work to Be	1878
Completion of Assessments	1871	Done or Supplies to Be Furnished	1878
Notice to Present Claims for Damages	1871	Manhattan, Borough of—	1871
Bellevue and Allied Hospitals—	1864	Proposals	1871
Minutes of Meeting Held February 1,	1864	Report for Week Ended February 19,	1864
1916	1864	1916	1864
Proposals	1871	Municipal Civil Service Commission—	1867
Board Meetings	1866	Amendments to Classification	1867
Bridges, Department of—	1868	Notice of Examinations	1867
Proposals	1868	Proposed Amendments to Rules and	1867
Sale of Privileges	1868	Classification	1867
Bronx, Borough of—	1872	Notice to Bidders at Sales of Old Build-	1878
Proposals	1872	ings, etc.	1878
Brooklyn, Borough of—	1871	Official Directory	1865
Proposals	1871	Parks, Department of—	1867
Changes in Departments, etc.	1864	Proposals	1867
Correction, Department of—	1868	Police Department—	1866
Proposals	1868	Auction Sale	1866
Docks and Ferries, Department of—	1870	Owners Wanted for Unclaimed Prop-	1866
Proposals	1870	erty	1866
Education, Department of—	1864	Public Charities, Department of—	1868
Contracts Awarded March 4, 1916	1871	Proposals	1868
Proposals	1871	Public Service Commission, First District—	1875
Estimate and Apportionment, Board of—	1873	Calendar for the Week Commencing	1864
Notice of Public Hearings, Franchise	1873	March 6, 1916	1864
Matters	1873	Invitation to Contractors	1867
Notice of Public Hearings, Public Im-	1873	Queens, Borough of—	1868
provement Matters	1873	Proposals	1868
Public Hearing by the Committee on	1859	Street Cleaning, Department of—	1867
City Plan	1859	Auction Sale of Condemned Property	1867
Finance, Department of—	1868	Supreme Court, First Department—	1874
Confirmation of Assessments	1868	Application	1874
Corporation Sale of Real Estate	1868	Filing Preliminary Abstracts	1875
Corporation Sales of Buildings and	1870	Hearings on Qualifications	1875
Appurtenances Thereon on City	1870	Notice of Appointment	1875
Real Estate by Sealed Bids	1868	Supreme Court, Second Department—	1876
Corporation Sale by Sealed Bids of the	1870	Application for Appointment of Com-	1876
Lease of Certain City Real Estate	1870	missioners	1876
Interest on City Bonds and Stock	1870	Application for Court to Condemn	1875
Notices of Sales of Tax Liens	1870	Property	1875
Sureties on Contracts	1870	Filing Bills of Costs	1877
Vouchers Received March 7, 1916	1862	Filing Final Reports	1877
Warrants Made Ready for Payment	1859	Filing Preliminary Abstracts	1877
March 7, 1916	1859	Hearings on Qualifications	1877
Fire Department—	1866	Water Supply, Board of—	1867
Auction Sale	1866	Auction Sale of Automobiles	1867
Fire, Police, Public Charities, Departments	1866	Proposals	1867
of—	1866	Water Supply, Gas and Electricity, De-	1867
Proposals	1866	partment of—	1867
	1866	Proposals	1868

BOARD OF ESTIMATE AND APPORTIONMENT.

Public Hearing by the Committee on City Plan.

Vesting Title to Rosebank Avenue (Riker and Center Street) to a Width of 100 Feet, Borough of Richmond.

NOTICE IS HEREBY GIVEN that the Committee on City Plan of the Board of Estimate and Apportionment will hold a public hearing in the Mayor's office on TUESDAY, MARCH 14, 1916, at 4 p. m., to consider particularly whether the proceedings to acquire title to said Rosebank Avenue should be amended so as to include only a widening of Riker Street to 75 feet by taking a strip of land off the westerly side of said street.

Dated March 8, 1916.

JOSEPH HAAG, Secretary, Board of Estimate and Apportionment, Municipal Building; telephone, 4560 Worth. m8,14

DEPARTMENT OF FINANCE.

WARRANTS MADE READY FOR PAYMENT IN DEPARTMENT OF FINANCE TUESDAY, MARCH 7, 1916.

Below is a statement of warrants made ready for payment on the above date, showing therein the Department of Finance voucher number, the dates of the invoices or the registered number of the contract, the date the voucher was filed in the Department of Finance, the name of the payee and the amount of the warrant.

Where two or more bills are embraced in the warrant, the dates of the earliest and latest are given, excepting that, when such payments are made under a contract, the registered number of the contract is shown in the place of the second invoice date.

Where the word "final" is shown after the name of the payee, payment will not be made until thirty days after the completion and acceptance of the work, but all of the other warrants mentioned will be forwarded through the mail unless some reason exists why payment is to be made in person, in which event written notice will be promptly given to the claimant.

In making a written or verbal inquiry at this office for any of the above mentioned warrants, it is requested that reference be made by the Department of Finance voucher number.

WILLIAM A. PRENDERGAST, Comptroller.

Finance Voucher No.	Invoice Dates or Contract Number.	Received in Department of Finance.	Name of Payee.	Amount.
33080			Armory Board.	
			Cavanagh Bros. & Co.	\$45 00
42719	1- 7-16	2-28-16	Department of Bridges.	
42722	12-31-15	2-28-16	Thomas W. Kiley & Co.	\$7 38
42718	12-31-15	2-28-16	Municipal Garage	34 12
			Municipal Garage	90 19
41404	1-12-16	2-25-16	Bellevue and Allied Hospitals.	
41405	1-21-16	2-25-16	Henry Bainbridge & Co.	\$3 78
41406	1-22-16	2-25-16	Underwood Typewriter Co., Inc.	9 00
			H. Kohnstamm & Co.	12 00

Finance Voucher No.	Invoice Dates or Contract Number.	Received in Department of Finance.	Name of Payee.	Amount.
41407	1-31-16	2-25-16	Stabrite Mfg. Co.	40 00
41408	1- 6-16	2-25-16	The Cudahy Packing Co.	12 00
41410	1-27-16	2-25-16	Burnitol Mfg. Co.	12 00
41409	1- 5-16. 1-17-16	2-25-16	Stanley & Patterson	18 34
41428	1-17-16. 1-24-16	2-25-16	Hanlon & Goodman Co.	12 81
41437	1-10-16	2-25-16	The Frank Richard & Gardner Co.	16 73
41403	1-22-16	2-25-16	Neostyle Co.	5 75
41391	12-30-15	2-25-16	Dennison Mfg. Co.	14 15
41393	12-30-15	2-25-16	William Langbein & Bros.	2 30
41398	11-30-15	2-25-16	D. B. Pershall & Son	3 85
41401	12-16-15	2-25-16	Pittsburgh Plate Glass Co.	1 90
41402	12-21-15	2-25-16	Multigraph Peerless Letter Co.	8 00
32166	10-15-15	2- 3-16	The Peck Brothers & Co.	25 80
30980			Syndicate Trading Co.	125 56
3041			County Court, Kings County.	
3042			Anton Miller	\$5 00
			James D. Patterson	20 00
3055			County Court, Bronx County.	
3054			Morris L. Weber	\$40 00
			George Baldo	5 00
43394			Municipal Court, City of New York.	
			John H. Nuhn	\$3 35
41710	1-31-16		City Magistrates' Courts.	
41711	1-31-16		Monahan Express Company	\$4 00
			The Western Union Telegraph Com-	
			pany, Inc.	9 76
42582	2-15-16. 2-17-16	2-28-16	Court of Special Sessions.	
			Holtz Restaurants	\$45 00
41516	1-31-16	2-25-16	Court of General Sessions.	
42628	2-11-16	2-28-16	The Banks Law Publishing Company.	\$48 50
42581			Frank S. Beard	75 60
1899			L. P. Faccini & Co.	18 00
43934			Peter P. McLoughlin	94 00
42630	2-15-16	3- 2-16	Edward R. Carroll	21 87
			Thomas W. Osborne	70 60
43480			Surrogate's Court, New York County.	
			James H. Leddy	\$5 00
43675			Supreme Courts.	
2972			New York Telephone Co.	\$55 32
43938	2-29-16	3- 2-16	Anton Miller	5 00
			Charles J. Schneller	10 00
43689			County Clerk, Bronx County.	
42879			New York Telephone Co.	\$36 62
			College of The City of New York.	
			Walter E. Clark	\$67 96
40178	12-13-15	2-23-16	Hunter College.	
40340	9-23-15	2-23-16	Harry Klein	\$118 00
40341	9-13-15	2-23-16	Jackson Stationery Company	110 00
40144	1-28-16	2-23-16	Jackson Stationery Company	103 36
40148			M. J. Roth	308 50
			G. E. Stechert & Co.	136 45
43465	1-31-16	2-29-16	Board of City Record.	
40474	1-19-16. 2- 4-16	2-23-16	The Montreal Star Publishing Co.	\$63 84
40475	1-21-16. 2- 5-16	2-23-16	Tiebel Bros.	113 82
40471	1-21-16. 2- 3-16	2-23-16	Tower Mfg. and Novelty Co.	109 06
40476	1-12-16. 1-31-16	2-23-16	P. J. Collison & Co.	767 38
40470	1-18-16. 1-31-16	2-23-16	P. J. Collison & Co.	177 79
40477	1-31-16. 2- 4-16	2-23-16	The O'Connell Press, Inc.	534 00
40473	1-21-16. 2- 5-16	2-23-16	P. J. Collison & Co.	320 93
40465	1-26-16. 2- 5-16	2-23-16	The J. W. Pratt Co.	863 94
40472	1-22-16. 2- 5-16	2-23-16	The J. W. Pratt Co.	110 21
41833			The J. W. Pratt Co.	223 81
42375	2- 9-16. 2- 9-16	2-26-16	Department of Correction	60 00
40464	1-20-16. 2- 8-16	2-23-16	United Electric Service Company	30 60
			Vacuo Static Carbon Co.	97 37
42967	12-31-15	2-28-16	Ayres & Galloway Hardware Co., Inc.	4 76
42966			The Geo. Josephie Co.	18 00
42965			Knickerbocker Supply Company	42 50
42969	12-31-15	2-28-16	Ayres & Galloway Hardware Co., Inc.	12 55
42970			James S. Barron & Co.	2 70
42971	12-31-15	2-28-16	Ayres & Galloway Hardware Co., Inc.	1 87
42972	12-31-15	2-28-16	Municipal Garage	6 45
42973			Ayres & Galloway Hardware Co., Inc.	12 00
42953			John T. Ogden & Son	19 60
42959	12-31-15	2-28-16	M. Reidy	14 40
42957	4-26-15	2-28-16	J. S. Woodhouse Co.	4 50
42960	1- 5-16	2-28-16	Andrew Reaney	25 00
42963	12-31-15	2-28-16	George Nash	6 16
43677	12-31-15	3- 1-16	G. L. Barrus, Superintendent	12 50
43678	12-31-15	3- 1-16	George Latta Barrus, Superintendent	5 85
39671	2- 3-16	2-21-16	Ayres & Galloway Hardware Co., Inc.	75 00
43681			Louis E. Lawes	80
42951	12-31-15	2-28-16	Stanley & Patterson, Inc.	4 20
42955			Montgomery & Co., Inc.	2 46
42956	12-27-15	2-28-16	Eugene Smith	16 06
42953	12-31-15	2-25-16	James S. Barron & Co.	9 45
42948	12-31-15	2-28-16	James S. Barron & Co.	4 00
42944	12-20-15	2-28-16	Innis, Speiden & Co.	88 80
43684		3- 1-16	New York Telephone Co.	52 00
43680	12-31-15	3- 1-16	Robert Rosenbluth	74 40
43549	1-31-16	2-29-16	District Attorney, Queens County.	
43548			Charles J. Dalzell	15 42
43547			William F. Ryan	18 11
43550	2-23-16	2-29-16	James H. Smith, Jr.	19 14
			William Borges	7 08
36690			District Attorney, Bronx County.	
			Henry Martin	35 45
43630			District Attorney, New York County.	
43631			Lucian S. Breckinridge	625 00
			Jacob F. Keyser	100 00
40385	2- 8-16	2-24-16	Board of Elections.	
40376	12-31-15	2-23-16	Art Metal Construction Co.	380 70
40377	12-31-15	2-23-16	Long Island Star Publishing Co.	803 71
40382	2-10-16	2-23-16	Bronx Democrat Co., Inc.	664 95
			M. B. Brown Printing & Binding Co.	414 77
43522	2- 9-16	2-29-16	Board of Estimate and Apportionment.	
43521	2- 9-16	2-29-16	The Heyden Chemical Works	7 50
			Merck & Co., New York	6 95
40504	12-21-15	2-23-16	Department of Education.	
40490		42649	The Crowell Publishing Co.	200 00
40233	1-10-16	42719	New York Telephone Company	145 42
			Burns Bros.	1,324 88

Finance Voucher No.	Invoice Dates or Contract Number.	Received in Depart- ment of Finance.	Name of Payee.	Amount.	Finance Voucher No.	Invoice Dates or Contract Number.	Received in Depart- ment of Finance.	Name of Payee.	Amount.		
40817	9-30-15	41313	2-24-16	Knickerbocker Ice Co.	2 84	43120	9-25-15	2-29-16	F. C. Stechert Co.	2 00	
42309	11-30-15	41313	2-26-16	Knickerbocker Ice Co.	2 48	43138	11-29-15	2-29-16	F. M. Baker Apparatus Co.	16 25	
42307	11-30-15	41313	2-26-16	Knickerbocker Ice Co.	16 44	43131	10-26-15	2-29-16	Library Bureau	45 05	
42332		41313		Knickerbocker Ice Co.	1 59	43132	9-20-15	2-29-16	The Macmillan Co.	30 49	
43230	11-15-15		2-29-16	Betts & Betts Corp.	60	43137	9-14-15	2-29-16	G. P. Putnam's Sons	7 09	
42210	12-23-15	41169	2-26-16	Snelling & Son	1 83	43141	2- 8-16	2-29-16	George H. Chatfield, Assistant Director	8 75	
43223	12-24-15		2-29-16	Van Brunt Tandy	1 55	43142	2- 8-16	2-29-16	John W. Davis, Director	9 38	
42334	12-27-15	41190	2-26-16	Geo. W. Millar & Co.	2 04	43145	1- 6-16	2-29-16	P. Licari & Co.	3 00	
42211	12- 2-15	41183	2-26-16	E. Steiger & Co.	1 66	43148	11-30-15	2-29-16	P. J. Kenedy & Sons	1 75	
42333	10-30-15	41313	2-26-16	Knickerbocker Ice Co.	4 56	43219	12- 7-15	2-29-16	Parks Envelope Co.	5 15	
42207	12-10-15	41313	2-26-16	Knickerbocker Ice Co.	3 24	43220	1- 7-16	2-29-16	Albers Bros.	13 25	
42264	10- 5-15	41663	2-26-16	Longmans, Green & Co.	27 93	43225	12-11-15, 12-28-15	2-29-16	Peerless Manifold Book Co.	44 25	
42237	12- 6-15	41218	2-26-16	Rauh Cutlery Co.	6 00	43226	12-29-15	2-29-16	A. B. Dick Co.	1 80	
42223	11-23-15	41191	2-26-16	Syndicate Trading Co.	15 90	43227	12-31-15	2-29-16	Theo. Moss & Co.	1 55	
42164	12- 9-15	41344	2-26-16	Keuffel & Esser Co.	5 85	43228	12-28-15	2-29-16	The J. W. Pratt Co.	40 00	
42227		41355		Adolph Hauptman	15 70	42137	11-16-15	2-26-16	Hale Desk Co.	40 25	
42239	12- 9-15	41629	2-26-16	American Book Co.	16 50	43104	3-23-15, 9-25-15	2-29-16	F. C. Stechert Co.	57 20	
42263	11-18-15	41349	2-28-16	L. E. Knott Apparatus Co.	1 80	43258	11- 9-15, 11-30-15	2-29-16	The Kny Scheerer Co.	32 60	
42169	11-30-15	41217	2-26-16	Stanley & Patterson, Inc.	1 92	42136	11-13-15	2-26-16	The Globe Wernicke Co.	35 28	
42246	9-25-15	41741	2-26-16	L. C. Smith & Bros. Typewriter Co.	38 50	42117	1-12-16	2-26-16	Wm. Hudson	59 00	
40491		42650	2-23-16	New York Telephone Co.	325 61	42256	8-26-15	39296	The Baker & Taylor Co.	3 72	
40200	11-26-15	41180	2-23-16	Parker P. Simmons Co., Inc.	151 65	39472	12-31-15	41457	John H. Naughton	167 40	
40206	12- 8-15	41170	2-23-16	A. P. W. Paper Co.	1,050 00	39467		41456	Michael Bellotti, Sr., assignee of James Bellotti	126 00	
40483	6-28-15	39288	2-23-16	Longmans, Green & Co.	136 13	39470	1- 3-16	41455	2-21-16	Richard Morrison	167 04
40274	8- 6-15	39288	2-23-16	Longmans, Green & Co.	121 77	39468	12-31-15	41433	2-21-16	William P. J. Bible	162 00
40275	8- 4-15	39288	2-23-16	Longmans, Green & Co.	186 89	39471	12-24-15	41439	2-21-16	Michael F. Turner	196 20
42202	11- 9-15	41308	2-26-16	Burton & Davis Co.	31 58	39475	12-31-15	41444	1-21-16	Geo. H. Wood	140 40
42201		41310		Samuel E. Hunter	35 14	39476	12-24-15	41443	2-21-16	John H. Cotter	388 98
43119	12-30-15		2-29-16	J. & T. Adikes	5 25	39477	12-24-15	41443	2-21-16	John H. Cotter	388 98
42330	1- 4-16	41708	2-26-16	Paul Baron	5 10	39477	12-31-15	41449	2-21-16	Anton Kruppenbacher	368 10
42331	1- 7-16	41709	2-26-16	Gutenberg Printing Co., Inc.	26 75	39474	1- 1-16	41460	2-21-16	Gus Ruoff	162 90
42190	11-30-15	41529	2-26-16	Webster Loose Leaf Filing Co.	7 00	39473		41448	James P. Johnson and Charles D. Wood	302 40	
42315	10-30-15	41484	2-26-16	The J. W. Pratt Co.	53	39478		41442	John F. Connolly	111 60	
42188		41487		The Esterbrook Steel Pen Mfg. Co.	75	39480	1- 1-16	41524	2-21-16	Jacob Griffin	191 70
42193	10-11-15	41487	2-26-16	The Esterbrook Steel Pen Mfg. Co.	25	39483	12-24-15	41454	2-21-16	Robert J. Cutting	106 20
42319	1- 8-16	41167	2-26-16	The Atlas Shear Co.	4 95	39466	12-24-15	41438	2-21-16	Anna S. Herwig	162 00
42313	12-29-15	41167	2-26-16	The Atlas Shear Co.	3 25	42180	11-30-15	41182	2-26-16	O. M. Gottesman	3 39
42324	12-28-15	41490	2-26-16	The Globe Ink & Mucilage Co.	1 78	42296	12- 3-15	41665	2-26-16	Newson & Company	24 00
42310	12-30-15	41461	2-26-16	The J. W. Pratt Co.	3 67	40218	11-13-15	41349	2-23-16	L. E. Knott Apparatus Co.	3 74
42316	9-30-15	41461	2-26-16	The J. W. Pratt Co.	13 38	42183	11-24-15	41674	2-26-16	The Emil Greiner Co.	2 44
41546	12-16-15		2-25-16	John Brook	96 00	42178	11-26-15	41678	2-26-16	Scientific Equipment Co.	19 00
40261	12-11-15, 12-19-15		2-23-16	John H. O'Rourke Co.	58 00	42173	11-26-15	41678	2-26-16	Scientific Equipment Co.	1 60
41556	8-18-15		2-25-16	J. Friedman	81 90	42302	11-15-15	41343	2-26-16	Knickerbocker Supply Co.	25 36
42132	1-10-16		2-26-16	H. Hanig	29 00	42298	12- 4-15	41718	2-26-16	C. W. Bardeen	26 00
41557	12- 2-15		2-25-16	H. Gordon	46 81	42177	11-23-15	41191	2-26-16	Syndicate Trading Co.	48 22
42270	11-30-15	41745	2-26-16	Naughton Mulgrew Motor Car Co.	49 31	42171	4- 1-15	41344	2-26-16	Keuffel & Esser Co.	1 20
42213	8-31-15	41745	2-26-16	Naughton Mulgrew Motor Car Co.	7 43	42300	11-30-15	41354	2-26-16	H. T. Dakin	3 28
42212	12- 1-15	41745	2-26-16	Naughton Mulgrew Motor Car Co.	8 35	42301	11-18-15	41355	2-26-16	Adolph Hauptman	23 45
43140	1-10-16		2-29-16	S. J. Grayson	19 29	42181	11-18-15	41355	2-26-16	Adolph Hauptman	8 08
42283	11-16-15	41644	2-26-16	D. C. Heath & Co.	9 75	42903	12- 1-15	41351	2-26-16	Scientific Equipment Co.	9 02
42290	8-10-15	41201	2-26-16	Jas. S. Barron & Co.	1 51	43117	9- 8-15		2-29-16	Agent and Warden of Clinton Prison.	11 23
42281	11-13-15	41183	2-28-16	E. Steiger & Co.	22 40	41560	12-16-15		2-25-16	Bloomington Bros.	76 62
42254	11-17-15	41539	2-26-16	Wm. P. Youngs & Bros.	1 28	41607	12- 6-15	41201	2-25-16	Jas. S. Barron & Co.	7 40
42287	8-10-15	41495	2-26-16	Jas. S. Barron & Co.		41548	12-10-15		2-25-16	F. E. Folsom Company, assignee of Nicholas J. Schery	55 00
42257	7-12-15	41352	2-26-16	The Holden Paper Co. of Newburgh, assignee of the Smith Tablet Co., Inc.	4 08	41547	1- 5-16		2-25-16	John F. Ferguson	22 00
42203		41591		J. & T. Adikes	64 75	43375	2-21-16		2-29-16	Ajax Trucking Co.	58 30
43154	2-25-15		2-29-16	Cambridge Botanical Supply Co.	7 00	42023	2-16-16		2-26-16	A. B. Dick Company	2 50
40249	11-13-15	38435	2-23-16	Kalt Lumber Co.	2 61	43399			2-29-16	Putnam A. Bates, Chief	32 90
43127	10-30-15, 11-30-15		2-29-16	F. C. Stechert Co.	43 52	43401				William F. Doyle, Veterinarian	10 15
43165	9-21-15, 10- 5-15		2-29-16	E. P. Dutton & Co.	16 90	43400				William F. Doyle, Veterinarian	2 65
43185				The Kny-Scheerer Co.	81 20	43397				William S. Connell, Draftsman	36 65
43952	1-21-15		3- 2-16	Mollie E. Childs	12 95	41025				John F. Esser	13 89
42138	12-30-15		2-26-16	Heywood Brothers & Wakefield Co.	29 40	41005	1-15-16	2-24-16	Powell, Elliott Auto Repair Co.	7 00	
40303	6-28-15, 7-30-15		2-23-16	F. N. Du Bois & Co.	277 36	41002	9-16-15, 1-31-16	2-24-16	John A. McCarthy	30 60	
40183	12- 2-15	41540	2-23-16	Wm. Zinsser & Co.	14 00	41010	2- 4-16	2-24-16	Fire & Water Engineering Co.	3 00	
40295	1-12-16		2-23-16	John J. Foley	380 00	41003	2- 1-16	2-24-16	Knickerbocker Towel Supply Co.	13 50	
40265	10-26-15		2-23-16	W. H. Waite	475 00	43398	2- 7-16	2-29-16	Putnam A. Bates, Chief	80 16	
40270	1-17-16		2-23-16	John J. Long & Co.	136 00	43720	2-10-16	3- 1-16	John H. Barry, M. D.	56 54	
40285	1-10-16		2-23-16	Walldorf, Hafner & Schultz	161 04	42796	12-29-15	2-28-16	John Bellmann	6 00	
40209	7-30-15	41208	2-23-16	Annin & Co.	242 95	42793	12-23-15	2-28-16	Francis H. Leggett & Co.	6 30	
40091		42298	2-23-16	John J. Long & Co., Inc.	336 20	42797	8- 2-15	2-28-16	The Gandy Belting Co.	82	
40093		42293	2-23-16	Robert J. Mackey	475 00	42798	10-23-15	2-28-16	Swinton & Co.	5 00	
40092		42609	2-23-16	John J. Long & Co., Inc.	629 00	41213	11-30-15	2-24-16	Disbrow Bros.	9 08	
40089		42347	2-23-16	Robert J. Mackey	525 00	41209	6-19-15	2-24-16	N. B. Cook Oil Company	12 00	
40276	9-23-15	39296	2-23-16	The Baker & Taylor Co.	356 09	41214	11-29-15	2-24-16	Joseph Miller	17 94	
40277	9-10-15	39296	2-23-16	The Baker & Taylor Co.	320 04	41789	2- 1-16	43950	2-25-16	P. Lawless' Sons	3 07
40096		42861	2-23-16	Philp & Paul	613 80	41790	2- 1-16	43932	2-25-16	Anthony Krayer	25 38
40094		43160	2-23-16	Leslie & Tracy, Inc.	1,017 00	41216	2- 1-16	43937	2-24-16	Westchester Fish Co., Inc.	16 36
40121	9-22-15, 11- 3-15		2-23-16	M. J. Tobin	137 50	41226	2- 1-16	43937	2-24-16	Westchester Fish Co., Inc.	71 77
40278	11-26-15	41581	2-23-16	Samuel Lewis	857 50	41227	2- 1-16	43937	2-24-16	Westchester Fish Co., Inc.	82 58
40269	12-31-15		2-23-16	Welsbach Gas Lamp Co.	348 80	41792	1-31-16	44135	2-25-16	Samuel E. Hunter	3 30
40267	12-24-15		2-23-16	Lake & Nelson	159 00	42813	1-21-16		2-28-16	Troy Laundry Machinery Co., Ltd.	4 14
40090		42849	2-23-16	Fred A. Buser	343 00	42812	1-31-16		2-28-16	Ingham Bros.	2 12
39514	11- 8-15		2-21-16	Scientific Equipment Co.	33 00	42811	2- 9-16		2-28-16	The S. S. White Dental Mfg. Co.	3 54
43188	11-18-15		2-29-16	W. B. Saunders Co.	3 25	42810	2- 9-16		2-28-16	Henry Bainbridge & Co.	17 85
43184	12- 8-15		2-29-16	L. E. Knott Apparatus Co.	77 75	40541	10- 9-15		2-23-16	J. P. Duffy Co.	235 50
42119	1-26-16		2-26-16	W. G. Hawthorne	98 00	40542	8-31-15		2-23-16	J. P. Duffy Co.	136 00
42243	10-20-15	41675	2-26-16	The Kny-Scheerer Co.	98 21	40538	9-14-15		2-23-16	The Royal Carpet Co.	137 00
42251	10-19-15	39296	2-26-16	The Baker & Taylor Co.	37 39	40529				The S. S. White Dental Mfg. Co.	123 23
43239	11-30-15		2-29-16	A. Gerbel	21 90	43725	2-10-16	3- 1-16	John H. Barry, M. D., Asst. San. Supt.	4 30	
42267		42650	2-26-16	New York Telephone Co.	42 64	42815	1-31-15, 2-29-16	2-28-16	The Western Union Telegraph Co., Inc.	19 45	
42266		42650	2-26-16	New York Telephone Co.	3 18	42822	10- 8-15	2-28-16	A. F. Brombacher & Co.	51 40	
35408		42650	2-10-16	New York Telephone Co.	54 84	42818	2- 4-16	2-28-16	Startup & Knight	43 00	
35407		42650	2-10-16	New York Telephone Co.	48 79	42814	2-16-15	2-28-16			

Finance Voucher No.	Invoice Dates or Contract Number.	Received in Department of Finance.	Name of Payee.	Amount.	Finance Voucher No.	Invoice Dates or Contract Number.	Received in Department of Finance.	Name of Payee.	Amount.
Miscellaneous.					of The City of New York, Trustee for Account of Street Opening Fund.....				
41315	1-30-15. 11- 6-15	2-24-16	Democrat Herald	4 98					353 56
41313	2-11-16	2-24-16	Clyde H. Marshall	77 50	President of the Borough of Brooklyn.				
44620			Shennie R. Lewis	41 13	42978	2-17-16	2-28-16	William Conley	18 55
44621			Anna B. Barnes	50 00	40638	2- 3-16	2-23-16	Ruwe Bros.	147 00
44622			Nellie Moran	1 60	40625	2- 8-16	2-23-16	George F. Driscoll Company.....	125 00
44610			Mathilde M. Porter	23 94	39079		2-18-16	Hearne Sexton	135 00
44647			Howard Orphanage & Industrial School	2,848 09	28779	6- 1-15. 8- 1-15	2-25-16	Uvalde Asphalt Paving Co.....	37 50
44654			St. Agnes' Hospital for Crippled and Atypical Children	3,154 13	28780	6- 1-15. 9-15-15	2-25-16	Uvalde Asphalt Paving Co.....	46 20
44638			Bronx Society for the Prevention of Cruelty to Children	750 00	28774	6- 1-15. 6-30-15	2-25-16	Uvalde Asphalt Paving Co.....	44 25
44639			Brooklyn Society for the Prevention of Cruelty to Children	3,333 33	28773	6- 1-15	2-25-16	Uvalde Asphalt Paving Co.....	33 20
44640			Brooklyn Hebrew Orphan Asylum....	9,451 63	28771	6-15-15	2-25-16	Uvalde Asphalt Paving Co.....	44 75
44637			German Hospital of Brooklyn	1,165 59	28772	6- 1-15	2-25-16	Uvalde Asphalt Paving Co.....	44 50
44641			Good Counsel Training School for Young Girls	1,761 58	39108		2-18-16	Uvalde Asphalt Paving Co.....	43 50
44642			Hebrew Sheltering Guardian Society...	17,348 34	40645	6- 6-14	2-23-16	Borough Asphalt Company.....	12 00
44643			Hebrew Sheltering Guardian Society...	200 00	28776		2-25-16	Cranford Company	32 60
44644			House of Mercy	762 29	28805	10-20-15. 11-23-15	2-25-16	The Brooklyn Alcatraz Asphalt Co...	36 50
44645			Hope Farm	1,997 47	28800		2-25-16	The Brooklyn Alcatraz Asphalt Co...	38 50
44646			House of St. Giles the Cripple	402 25	28801	10-21-15. 11-23-15	2-25-16	The Brooklyn Alcatraz Asphalt Co...	11 60
44648			New York Foundling Hospital.....	1,375 00	28802		2-25-16	The Brooklyn Alcatraz Asphalt Co...	28 85
44649			Roman Catholic Orphan Asylum Society, St. John's Home	10,118 16	28803	10-21-15. 11-23-15	2-25-16	The Brooklyn Alcatraz Asphalt Co...	27 20
44650			Richmond County Society for the Prevention of Cruelty to Children.....	166 66	28804		2-25-16	The Brooklyn Alcatraz Asphalt Co...	17 90
44651			St. John's Guild	1,875 00	President of the Borough of Queens.				
44652			Sanitarium for Hebrew Children.....	625 00	42823			William A. Prendergast, Comptroller of The City of New York, Trustee for Account of Street Opening Fund.....	313 65
44653			Seaside Home for Crippled Children...	208 33	40582	2- 7-16	2-23-16	Department of Correction.....	300 00
45116			National City Bank of New York.....	1,000,000 00	40584	1-26-16	2-23-16	Rob't A. Welcke	342 50
44962			The Commissioners of the Sinking Fund for Account of the Sinking Fund for the Redemption of the City Debt No. 1	650,000 00	40560	2- 3-16	2-28-16	Jurgen Rathjen Co.	132 50
44961		3- 4-16	The Commissioners of the Sinking Fund for Account of the Sinking Fund for the Redemption of the City Debt No. 1	6,945 21	40562	2- 4-16	2-23-16	The Lily Cup Co.	225 00
45117		3- 4-16	The National City Bank of New York	2,311 60	42827		2-28-16	Emil Pennecke	60 00
45118		3- 4-16	The National City Bank of New York	2,288 49	40871	1-31-16	2-24-16	The Tabulating Machine Co.....	69 00
45119		3- 4-16	The National City Bank of New York	23 12	42639	12-31-15	2-28-16	Crescent Garage	33 60
45204		3- 6-16	Anna Zinn	1,250 00	42829			William A. Prendergast, Comptroller of The City of New York, trustee for account of Street Opening Fund.....	266 01
45205		3- 6-16	Anna Zinn	127 44	President of the Borough of Richmond.				
45933			Philip Pollett	110 00	43771		3- 1-16	E. H. Seehusen, Superintendent of Sewers	\$3 80
45931			Margaret M. Brennan	53 66	43460	2- 1-16	2-29-16	James P. Shay	62 37
45932			Margaret M. Brennan	28 55	43459	2- 1-16	2-29-16	Joseph Bailey	41 33
44748			Henry S. Clark	1,000 00	35745			Uvalde Asphalt Paving Co.....	34 35
40611	2-10-16	2-23-16	George C. Randell	11 66	43492	1-17-16	2-29-16	Gregg Bros.	62 45
45445			William A. Prendergast, as Comptroller, and Henry Bruere, as Chamberlain The National City Bank of New York	1,401 51	42779	2- 7-16	2-28-16	Tower Mfg. & Novelty Co.....	2 10
45127			The National City Bank of New York	1,193 44	42790	2- 1-16	2-28-16	W. H. Johnson	30 00
45126		3- 4-16	The National City Bank of New York	5,433 20	42789	2- 3-16	2-28-16	Frederick T. May	30 00
45125		3- 4-16	The National City Bank of New York	200,000 00	43487	1-28-16	2-29-16	Poertner Motor Car Co., Inc.....	6 90
45124		3- 4-16	The National City Bank of New York	500,000 00	42777	2- 8-16	2-28-16	Killian's Garage	15 00
45122		3- 4-16	Morgan & Bartlett, New York City....	300,000 00	43488	1-25-16	2-29-16	Hudson Motor Car Co. of New York, Inc.	1 96
45123		3- 4-16	Morgan & Bartlett, New York City....	1,790 14	43483		2-28-16	Julien P. Friez & Sons	18 45
45120		3- 4-16	William A. Prendergast, as Comptroller, and Henry Bruere, as Chamberlain	425 00	42776	2- 8-16	2-28-16	Killian's Garage	3 70
45121		3- 4-16	William A. Prendergast, as Comptroller, and Henry Bruere, as Chamberlain	2,700 00	Public Service Commission.				
43958		3- 2-16	Eiseman & Company	52 80	42497	12-31-15. 2- 1-16	2-28-16	The New York Edison Co.....	\$79 74
43973		3- 2-16	Mary Hutchings	17 38	42511	10-15-15. 12-18-15	2-28-16	Bishop, McCormick & Bishop, Inc....	27 77
43967		3- 2-16	Simon J. Harding	238 30	42522	12-31-15	2-28-16	Municipal Garage	71 10
43964		3- 2-16	Daniel Moynahan, Collector of Assessments and Arrears	249 61	42488	12-11-15	2-28-16	The Evening Bronx	8 64
43966		3- 2-16	Michael Marga and Gustav Hudak....	3 36	42489	12-21-15	2-29-16	The North Side News	14 00
43968		3- 2-16	Philip J. Connell	7 22	42481			The Brooklyn Daily Eagle	16 64
43015		2-29-16	A. Hupfel's Sons	1 57	42514	12-31-15	2-28-16	Crescent Garage	34 18
43965		3- 2-16	George G. Sauer	53 53	42524	12-31-15	2-18-16	Henry Pearl & Sons Co., Inc.....	5 71
43959		3- 2-16	Max Bashist	4 37	42531	12-30-15	2-28-16	Vacuo-Static Carbon Co.....	2 50
43960		3- 2-16	Bertha Stein and John F. Tiencken....	90 53	42535	2- 2-16	2- 3-16	The New York Edison Co.....	17 80
43961		3- 2-16	Sam Schneider	172 93	40033	12- 7-15	2-21-16	Bishop, McCormick & Bishop, Inc....	262 35
43962		3- 2-16	Van Sieten Realty Company.....	41 17	45177			South Brooklyn Savings & Loan Assn.	50 00
43963			Title Guarantee and Trust Co.....	5 44	45171			National Railway Publication Co....	75 00
42999		2-29-16	J. W. Alford	2 00	45168			Harry Goodstein Realty Co.....	30 00
43622			John S. Urquhart's Sons & Co.....	176 25	45164			August Belmont & Walther Luttgen...	120 00
43616			M. Meyers, Inc.	1,392 99	45166			Willard S. Burrows Co.....	100 00
43617			Oscar Schlegel Mfg. Co.....	303 20	45175			Thomas Scott	55 00
43618			Bramhall, Deane Co.	41 80	45170			Lewine & Kempner, Inc.....	30 00
43619			Vacuum Oil Co.	165 22	45167			Mary Childs	40 00
43620			F. H. Newcomb	52 92	45173			Realty Trust	125 00
43621			C. H. & E. S. Goldberg	103 66	45172			Chas. F. Noyes Co., agents.....	41 67
43615			Hudson Wrecking & Lumber Co.....	254 10	45165			The Broadway Park Place Co.....	946 66
42551	2-23-16	2-28-16	Howard R. Cox	20 00	45176			The Schaeffer Co.....	166 66
42550	2-23-16	2-28-16	David Mackay, Jr., Co.....	4 34	Department of Public Charities.				
42549	2-23-16	2-28-16	David Mackay, Jr., Co.....	2 15	42580	12-31-15	2-28-16	Municipal Garage	\$62 33
42552			A. Melnick	21 00	42009	12- 9-15	2-26-16	Eimer & Amend	52 93
42475	1- 7-16	2-28-16	Everson & Reed Co.....	90	44355		1- 3-16	A. M. Wilson, Director	270 00
42985	2-24-16	2-28-16	New York Stencil Works.....	60	42461		3- 2-16	A. M. Wilson, Director	1,091 00
42986			Goldwater's Drug Store.....	2 85	42762	6-28-15. 2- 4-16	2-28-16	P. Lawless' Sons	41 99
42913	11-17-15. 12- 4-15	2-28-16	Dennison Manufacturing Company....	23 72	41765	1-26-16	2-25-16	Consumers' Biscuit & Mfg. Co.....	57 74
28883	1-13-16	1-25-16	The United States Graphite Co.....	5 71	41770	1-24-16	2-25-16	A. Goldstein & Co.....	14 70
33487	1-25-16	2- 7-16	Francis Gradwohl Eng. & Cont. Co....	175 00	41772	1-31-16	2-25-16	Samuel E. Hunter	79 32
41583	12-31-15	2-25-16	Woodhaven Water Supply Co.....	66 10	40744	1- 5-16	2-24-16	Defiance Manufacturing Co.....	25 00
41582	1- 1-15. 7- 1-15	2-25-16	Jamaica Water Supply Co.....	22 50	42763	2-11-16	2-28-16	J. W. Pratt Co.....	6 57
40918	5-17-15	2-24-16	Bobbink & Atkins.....	38 80	43297	2-21-16	2-29-16	Gordon T. Broad, Acting Auditor...	22 66
42931	1-18-16	2-28-16	A. P. W. Paper Co.....	97 50	37603	12-14-15. 1-25-16	2-16-16	Syndicate Trading Co.....	271 76
Police Department.					43296	12-28-15. 12-28-15	2-29-16	Wells, Fargo & Co., Express.....	1 79
42396	2-15-16	2-26-16	Baltzly's Pharmacy	7 45	44265	1-31-16	3- 2-16	The Pennsylvania Railroad Co.....	46 40
42889	2-15-16	2-28-16	Patrick J. Horan	11 40	37761			Albert Winternitz	875 00
43511	2- 3-16	2-29-16	Andrew J. Goebel	12 00	Commissioner of Records, New York County.				
42904	1-31-16	2-28-16	Postal Telegraph Cable Co.....	2 85	43614		3- 1-16	New York Telephone Co.....	\$2 50
43514	2- 7-16	2-29-16	Frank G. Search, Jr.....	3 20	Register, New York County.				
43513			Levee Bros.	50	38923	2-17-16	2-18-16	Hortense M. Woodvine.....	\$28 88
43512	2-15-16	2-29-16	J. C. Hoose	4 38	44379	1-31-16	3- 3-16	New York and Richmond Gas Co....	\$4 30
43516	2-27-16	2-29-16	Colt, Stratton Company.....	44 24	44380	2-10-16	3- 3-16	Richmond Light and Railroad Co....	4 80
President of the Borough of Manhattan.					44381		3- 3-16	New York Telephone Co.....	3 18
40974	12-14-15	2-24-16	The Cutler-Hammer Mfg. Co.....	44 14	40768			Sheriff, Kings County.	
42592	12-28-15	2-28-16	The Good Roads Machinery Company.	84 00	41287	2- 1-16	2-24-16	Matthew F. Meagher, Warden.....	\$29 88
40959	1-26-16	2-24-16	H. A. Rogers Co.....	37 97	Department of Taxes and Assessments.				
40960	12-22-15	2-24-16	International Motor Co.....	73 15	40462		2-23-16	Gramatin Spring Water Co.....	\$2 50
42588	1-21-16	2-28-16	A. F. Brombacher & Co.....	11 00	40461		2-23-16	Samuel Hill	\$112 50
42590	1-16-16	2-28-16	A. P. Dienst Co., Inc.....	4 50	40478	12-31-15	2-23-16	William Briggs	117 00
42586	1-13-16	2-28-16	A. F. Brombacher & Co.....	8 10	40460	2- 4-16	2-23-16	Woodhaven Water Supply Co.....	8,688 23
President of the Borough of The Bronx.					42856	1- 7-16	2-23-16	Campbell & Smiley, Inc.....	352 00
42736		2-28-16	William A. Prendergast, Comptroller		41856	1-19-16	2-28-16	The Globe-Wernicke Co.....	16 51
					43411		2-25-16	The Schaeffer & Budenberg Mfg. Co..	2 40
					41857	2- 5-16		Eimer & Amend	38 81
					41858	2- 7-16	2-25-16	G. W. Bromley & Co.....	10 00
					42455	1-31-16	2-25-16	The Cleveland, Osborn Mfg. Co.....	8 95
					42456	1-31-16	2-28-16	Daniel J. Haggerty	27 50
					44092		2-26-16	Morrison Brothers	4 00
					42457	1-31-16	3- 2-16	N. I. Clarkin, Inspector	15 75
					42841	11-30-15	2-26-16	Adams Express Co.....	14 82
					42834	1- 3-16	2-28-16	Edward H. Dilger	83 33
					42833	4-13-15	2-28-16	J. J. Fagan	75 00
								Gleason, Tiebout Glass Co.....	8 50

Finance Voucher No.	Invoice Dates or Contract Number.	Received in Department of Finance.	Name of Payee.	Amount.	Finance Voucher No.	Invoice Dates or Contract Number.	Received in Department of Finance.	Name of Payee.	Amount.
42832	8-6-15, 8-12-15	2-28-16	Detroit Cadillac Motor Car Co.....	6 00	42843	12-11-15, 12-22-15	2-28-16	Henry R. Worthington	58 64
42831	6-17-15	2-28-16	Detroit Cadillac Motor Car Co.....	5 05	42853	1-4-16	2-28-16	Edward Kelly	8 57
40854		2-24-16	James A. Swayne, Clerk.....	42 60	42854	12-31-15	2-28-16	Edward Kelly	8 28
42830		2-28-16	Wm. F. Laase, Borough Engineer.....	172 49	42846	1-11-16	2-28-16	Daniel Hopkins	4 42
42842	2-14-16	2-28-16	E. Belcher Hyde	14 00	42855	1-5-16	2-28-16	Alexander Williams	4 97
42849	1-22-16	2-28-16	Thomas Caliendo	4 59	42852	1-3-16	2-28-16	Edward Kelly	4 44
42848	1-19-16	2-28-16	Charles F. Daubermann	4 46	42458	1-31-16	2-26-16	American Express Co.	31 16
42845	12-27-15	2-28-16	Hersey Manufacturing Co.	4 91	44091		3-2-16	J. H. Burke, Chief Inspector.....	88 49
42851	12-31-15	2-28-16	Edward Kelly	8 86	41854	1-31-16	2-25-16	Nickel Towel Supply	5 12
42850	1-25-16	2-28-16	William J. Viel	5 58	41855	1-29-16	2-25-16	Swan & Finch Company.....	2 58
42847	1-6-16	2-28-16	Thomas F. Cash	4 65	41849	1-1-16	2-25-16	W. W. Cornell	83 33
36299	1-26-16	2-11-16	Meyer Scale & Hardware Co.....	30 00	42835			W. W. Cornell	83 33
42454	1-31-16	2-26-16	Thomas J. Fenley	5 00	41864			Union Livery Sales & Exchange Stable	39 00
42453	2-1-16	2-28-16	E. B. Latham & Co.....	3 00	41865		2-25-16	Henry Skelton	6 00
43449	1-27-16	2-29-16	Abraham & Straus	1 67	42838		2-28-16	Joseph Kaiser	70 00
42857	1-22-16	2-28-16	Manhattan Electrical Supply Co.....	5 26	38839		2-28-16	Bernard McAneny	60 00
42858	2-4-16	2-28-16	The Castings & Supply Company.....	14 75	42840		2-28-16	Thomas F. Cleary	12 00
44094		3-2-16	John T. Metcalf, Assistant Engineer...	38 75	43427		2-29-16	William M. Sullivan	60 00
42462	12-30-15	2-26-16	Oriental Rubber & Supply Co., Inc....	3 75	43428		2-29-16	Union Livery Sales & Exchange Stable	60 00

VOUCHERS RECEIVED IN DEPARTMENT OF FINANCE, TUESDAY, MARCH 7, 1916.

A statement is herewith submitted of all vouchers filed in the Department of Finance on this date, in which is shown the Department of Finance voucher number, the date of the invoices or the registered number of the contract, the name of the payee and the amount of the claim. Where two or more bills are embraced in one voucher the date of the earliest is given, excepting that when such vouchers are submitted under a contract the registered number of the contract is shown instead.

WILLIAM A. PRENDERGAST, Comptroller.

Finance Voucher No.	Invoice Date	Name of Payee.	Amount.
Department of Bridges.			
46151	2-28-16	Egleston Bros. & Co.....	\$51 66
46152	3-1-16	Chas. Madden	16 75
46153	2-29-16	John J. Kelly	41 50
46154	2-8-16	Thompson Bonney Co.....	9 75
46207		Jas. A. Fitzgerald	1 90
46208		Calvin I. Crocker	50 59
46124	42968	Thos. W. Woods' Son.....	18 27
46125	42995	Geo. D. Harris & Co.....	496 86
46126	43271	The Frank Richard & Gardner Co.	206 69
46128	2-15-16	Obrig Camera Co.	15 30
46129	2-1-16	Standard Oil Co. of N. Y.	11 99
46130	2-17-16	The Petroleum Products Co.	12 50
46131	2-17-16	The Petroleum Products Co.	8 16
46132	2-17-16	A. P. Dienst Co.....	6 00
46133	2-24-16	A. F. Brombacher & Co....	13 71
46134	2-18-16	Egleston Bros. & Co.....	17 91
46135	2-26-16	The Long Island Hardware Co.	5 23
46136	2-19-16	The Long Island Hardware Co.	15 56
46137	2-21-16	Egleston Bros. & Co.....	46 37
46138	2-14-16	John W. Masury & Son....	65 00
46139	2-4-16	Cross, Austin & Ireland Lumber Co.	540 68
46140	2-23-16	Marks, Lissberger & Son, Inc.	12 00
46141	2-29-16	Patrick J. Murphy	15 25
46142	2-21-16	Stanley & Patterson	56 13
46143	1-13-16	Oriental Rubber & Supply Co.	280 00
46144	1-17-16	Martin Evans Co.	7 00
46145	2-24-16	John W. Masury & Son....	15 40
46146	2-11-16	American Mason Safety Tread Co.	189 60
46147	2-17-16	The Williams & Wells Co..	3 08
46148	2-23-16	Bishop Gutta Percha Co....	14 00
46149	2-24-16	Smith & Loughlin	29 65
46150	2-16-16	General Electric Co.	13 20
Bellevue and Allied Hospitals.			
45660	12-2-15	Richman & Samuels	\$108 82
45661	1-20-16	Hudson Tunnel Beef Co....	785 38
45662	11-16-15	J. E. Linde Paper Co.....	49 00
45663	10-8-15	Charles Crabbe Co.....	72 00
45664	11-27-15	J. E. Kennedy & Co.....	140 85
45665		Wappler Elec. Mfg. Co....	90 00
45666	11-18-15	X-Ray Tube Co., Inc.....	26 84
45667	12-31-15	Gurney Elevator Co.....	25 50
45668	1-25-16	Francis H. Leggett & Co..	57 00
45669	1-12-16	Thomas Stokes & Son.....	12 52
45670	1-18-16	Dr. Dadirrian & Sons Co..	12 00
45671	1-19-16	Sulzberger & Sons Co....	107 00
45672	1-12-16	J. Melicow	7 20
45673	1-8-16	Shults Bread Co.	3 10
45674	1-13-16	C. H. F. Jurgens	49 00
45675	1-12-16	National Biscuit Co.	6 89
45676	1-17-16	Francis H. Leggett & Co..	11 00
45677	2-7-16	National Biscuit Co.	24 31
45678		Russell & Co.	208 62
45679	1-14-16	Bleecker & Simons	318 00
45680	1-27-16	Everson & Reed Co.....	12 95
45681	1-12-16	Tower Mfg. & Nov. Co....	2 45
45682	1-11-16	Henry Bainbridge & Co....	2 25
45683	1-12-16	H. F. Staples & Co.....	25 00
45684	1-7-16	Armour & Co.	309 38
45685		Vacuum Oil Co.	67 88
45686	1-21-16	Robert Ferguson	1 35
45687	1-27-16	Geo. W. Millar & Co.....	200 00
45688	1-16-16	James M. Shaw & Co.....	2 55
45689	1-22-16	Singer Sewing Machine Co.	28 80
45690	1-25-16	Julius Fowl	57 00
45691		James H. Dunham & Co....	3 95
45692	1-20-16	P. Laruffa	1 75
45693	1-25-16	Goodyear's India Rubber Selling Co.	50 24
45694	1-13-16	Walter H. Ambrose	54 31
45695	12-31-15	American Radiator Co.....	2 23
45696	1-13-16	McQuillen & Chave.....	171 07
45697	2-14-16	G. Cramer Dry Plate Co....	160 64

Finance Voucher No.	Invoice Date	Name of Payee.	Amount.
Coroner, Borough of Richmond.			
45955	1-31-16	James L. Vail	\$5 40
45979	2-3-16	The Morey La Rue Laundry Co.	1 00
City Magistrates' Courts.			
45954		Frank Oliver	\$34 15
County Clerk, Bronx County.			
45935	2-3-16	Ganes, Brom & Co.....	\$104 96
Hunter College.			
46243	1-8-16	Library Bureau	\$69 75
46244	2-5-16	Heywood Bros. & Wakefield Co.	57 50
46245	1-31-16	F. Schillinger	8 75
46246	1-31-16	John F. Mulgrew	1 50
46247	1-17-16	Scientific Equipment Co....	70 00
46248	1-29-16	Cotrell & Leonard	20 00
46249	1-1-16	Steinway & Sons	66 00
46250	1-14-16	F. J. Kloes	4 10
46251	9-30-15	James Gear	9 00
46209	12-31-15	M. M. Kennerly	9 36
46210	2-9-16	C. L. Faccus Glass Co.....	33 03
46211	2-23-16	The Warren Press	12 00
46212	1-31-16	Samuel Lewis	41 72
46213	12-31-15	G. Schirmer, Inc.....	93
46214	12-22-15	Bloomington Bros.	38 68
46215	12-31-15	Samuel Lewis	45 13
46216	1-24-16	Jurgens, Rathen Co.....	130 63
46217	1-19-16	Tower Mfg. & Nov. Co....	5 78
46218	2-8-16	Henry Bainbridge & Co....	48 02
46219	2-17-16	Tower Mfg. & Nov. Co....	24 10
46220	1-27-16	Geo. W. Millar & Co.....	6 25
46221	2-2-16	Dennison Mfg. Co.	3 70
46222	2-8-16	Solidhed Tack Co.	15 00
46223	1-31-16	Jackson Stationery Co....	1 50
46224	2-12-16	Bausch & Lomb Optical Co.	7 88
46225	2-2-16	Louis H. Chalif	1 50
46226	2-3-16	Manhattan Elec. Sup. Co..	20 36
46227	1-19-16	Peckham, Little Co.	65 80
46228	1-20-16	Ames & Rollinson	117 35
46229	2-8-16	Library Bureau	2 93
46230	2-8-16	W. H. Hartmann	42 79
46231	2-4-16	F. W. Devoe & C. T. Raynolds Co.	3 52
46232	2-9-16	Henry Bainbridge & Co....	74 78
46233	2-10-16	G. E. Stechert & Co.....	2 20
46234	1-26-16	J. S. Babcock Co.....	16 75
46235	1-29-16	Dennison Mfg. Co.	3 80
46236	2-1-16	Stern Bros.	7 20
46237	1-31-16	James Gear	7 50
46238	1-21-16	T. H. McAllister Co.....	2 85
46239	1-21-16	W. Hazelton Smith.....	12 50
46240	1-21-16	Oxford University Press...	2 40
46241	1-22-16	Charles E. Merrill Co....	6 00
46242	1-28-16	F. W. Devoe & C. T. Raynolds Co.	3 52
Board of City Record.			
46170	2-18-16	The O'Connell Press, Inc..	\$383 40
46171	2-16-16	Clarence S. Nathan, Inc....	403 27
46172	2-21-16	P. J. Collison & Co.....	131 61
46173	1-31-16	The O'Connell Press, Inc..	619 82
46174	2-18-16	Clarence S. Nathan, Inc....	241 60
46175	1-21-16	William Bratter	29 00
46176	2-17-16	P. J. Collison & Co.....	12 62
46165	1-21-16	M. B. Brown P. & B. Co..	302 91
46166	2-9-16	The Brooklyn Daily Eagle.	34 00
46167	2-2-16	Vacuo-Static Carbon Co..	104 16
46168	2-23-16	Tower Mfg. & Novelty Co..	95 03
46169	2-21-16	Tiebel Bros.	339 80
46155	2-23-16	William F. Albers	180 55
46156	2-28-16	American Bank Note Co....	50 00
46157	2-28-16	The N. Y. Bank Note Co..	305 00
46158	2-14-16	Henry Bainbridge & Co....	29 00
46159	1-31-16	The Trow Press	4 50
46160	2-9-16	The Bklyn. Daily Eagle....	60 85
46161	2-18-16	J. J. Little & Ives Co....	63 50
46162	2-3-16	Library Bureau	13 05
46163	2-24-16	Remington Typewriter Co., Inc.	23 58
46164	2-21-16	P. J. Collison & Co.....	214 00
Department of Correction.			
45658	12-31-15	P. J. McArdle	\$88 00
45659	2-10-16	Big Indian Wood Products Co., Ltd.	247 44
45650	1-31-16	Louis E. Lawes	6 70
45651	1-1-16	The Orange Co. Tel. Co....	62 53
45652	1-31-16	Louis E. Lawes	6 20
45653	2-1-16	H. V. O'Malley	9 00
45654	10-31-15	William Goldsmith	48 64
45655	1-31-16	Walter A. Lamb	12 95
45656		Louis E. Lawes	28 56
45657	1-31-16	Thrall Hospital	32 00
District Attorney, Richmond County.			
45956	2-29-16	Stapleton Garage	\$15 00
45957	3-1-16	The Bench & Bar Co.....	3 50
45958	3-6-16	F. C. Vitt	10 00

Finance Voucher No.	Invoice Date or Contract Number.	Name of Payee.	Amount.
Board of Estimate and Apportionment.			
45916		Jos. Haag	\$52 61
45946	3- 1-16	George L. Tirrell.....	34 50
45947	2-24-16	Laurence Arnold Tanzer...	18 14
45948		Adams Express Co.....	51 33
45949		Mathilde C. Ford.....	16 94
45950		Jacob F. Hazrick	23 40
45981	12-30-15	Cobb-Macey-Dohme, Inc....	156 75
45982	1-26-16	A. Rudolph	63 29
45983	2-11-16	Wilson Stamp Co.....	14 75
45984	2-26-16	Lithoprint Co., Inc.....	2 03
45985	2-26-16	M. B. Brown Ptg. & Bdg. Co.	3 00
45986	1- 7-16	Banks Law Pub. Co.....	146 40
Department of Education.			
45912	41670	Rand, McNally & Co.....	\$357 20
45913	41670	Rand, McNally & Co.....	443 64
45914	41670	Rand, McNally & Co.....	115 75
45911	41461	The J. W. Pratt Co.....	2,348 59
45733	12-10-15	Hippolit Pfund	239 00
45734	12- 2-15	Lazen & Kaplan Iron Works	15 00
45735	1-22-16	Watson Elevator Co., Inc..	125 00
45736	1-22-16	Philp & Paul	253 00
45737	1- 8-16	W. H. Temple	28 00
45738	9-15-15	The Simes Co.	17 00
45739	1-10-16	Philp & Paul	187 00
45740	12-31-15	Welsbach Gas Lamp Co....	33 60
45741	12-24-15	Union Carbide Sales Co....	18 75
45742	1- 2-16	Thomas F. Duff	15 00
45743	1-25-16	John Gelsion	71 00
45744	1-25-16	H. Schultz	218 00
45745	1-25-16	Herman Huchital	90 00
45746	1- 8-16	Union House Repairing Co.	85 00
45747	1-25-16	Ohlhausen & Veit.....	10 80
45748	1- 6-16	Peter Nelson	49 00
45749	1-31-16	John Neal's Sons.....	44 00
45750	12-30-15	Reid's Express	11 25
45751	1-17-16	Brooklyn Window Shade Co.	45 98
45752	1-31-16	R. Solomon & Son.....	55 00
45753	2- 2-16	Edward E. Stapleton.....	27 00
45754	1-22-16	Thomas Cummings	46 00
45755	11-19-15	Western Electric Co.....	20 65
45756	12- 4-15	Tower Mfg. & Nov. Co....	3 00
45757	12- 3-15	The Macmillan Co.....	35 20
45758	7- 2-15	The Kny-Scheerer Co.....	75
45759	12- 4-15	Hinds, Noble & Eldridge...	40 00
45760	12-31-15	Domestic Mills Paper Co...	60 00
45761	12-11-15	Bausch & Lomb Optical Co.	17 25
45762	12-27-15	Eimer & Amend.....	8 93
45763	11-10-15	Bruce & Cook.....	72 84
45764	11-30-15	F. N. Dubois & Co.....	21 70
45765	11-23-15	The Fairbanks Co.	1 50
45766	6-14-15	H. W. Johns-Manville Co..	8 00
45767	1-30-16	Knickerbocker Ice Co.....	1 75
45768	12-10-15	Houghton & Mifflin Co...	75 00
45769	5-19-15	Hammacher, Schlemmer & Co.....	37 03
45770	12-31-15	The Holliston Mills.....	5 32
45771	12- 9-15	Isaac Pitman & Sons.....	57 20
45772	12- 6-15	Harper & Bros.....	13 50
45773	12-14-15	John F. Schmadeke, Inc....	32 50
45774	1- 6-16	Henry Moss & Co.....	24
45775	5-11-15	B. C. Ames Co.....	24 00
45776	12-14-15	American Type Founders Co.	51 00
45777	10-21-15	Kolesch & Co.....	1 75
45778	10-19-15	The Kny-Scheerer Co.....	24 95
45779	12- 7-15	Scientific Equipment Co....	1 37
45780	12- 6-15	Manhattan Electrical Supply Co.....	1 70
45781	1- 4-16	The Manhattan Supply Co.,	115 00
45782	1-10-16	S. J. Grayson.....	18 00
45783	2-14-16	Hugh D. McGrane.....	80 00
46123	41871	Frank J. Felgenhauer Co., Inc.....	10,412 55
46127	41180	Parker P. Simmons Co., Inc.	513 45
46119	2-10-16	The Crowell Pub. Co.....	300 00
46120	2- 9-16	Hugh D. McGrane	10 00
46121	1-31-16	Western Telegraph Tel. Co.	6 38
46122	2- 3-16	Matthew S. O'Connor	3 00
45865	6-22-15	Wm. F. Peters Co.....	33 40
45866	12-28-15	Hale Desk Co.....	49 75
45867	1-22-16	Library Bureau	33 00
45868	8-16-15	Auburn Prison	26 00
45869	1-10-16	Arnold, Constable Co.....	25 41
45870	1- 7-16	Putnam & Co.....	17 00
45871	12-21-15	Louis Imershein	111 35
45872	1-29-16	A. Pearson's Sons	76 50
45873	1- 5-16	Bellis Wire Works	22 00
45874	12-27-15	W. R. Ostrander & Co.....	31 40
45875	10-22-15	Owen & Beers, Inc.....	13 69
45876	1-26-16	The J. W. Pratt Co.....	4 26
45877	1- 3-16	The Review of Reviews Co.	6 61
45878	12-31-15	Perkins Institution & Massachusetts School for the Blind	2 88
45879	1- 7-16	Marie L. Perpente	85

Invoice			Invoice			Invoice		
Finance Date	Name of Payee.	Amount.	Finance Date	Name of Payee.	Amount.	Finance Date	Name of Payee.	Amount.
Vouch- or Con- er No. Number.			Vouch- or Con- er No. Number.			Vouch- or Con- er No. Number.		
45880 1- 3-16	Peerless Manifold Book Co.	13 45	45905 11-24-15	Francis W. Ford's Sons....	95 00	45921 2-28-16	P. B. Byrnes	5 20
45881 1- 4-16	The Penna. Inst. for the Edu- cation of Blind	6 33	45906 12-31-15	A. D. Evertsen Co.....	8 79	45922 1-18-16	Jos. Pines	433 65
45882 1-12-16	Peerless Manifold Book Co.	98 90	45907 1-19-16	Edward E. Stapleton.....	7 88	46089	Elizabeth Schmitt	5 05
45883 12-17-15	Royal Card & Paper Co....	4 80	45908 1-15-16	Doncourt Construction Co.,	64 42	President of the Borough of Manhattan.		
45884 12-17-15	Selchiv & Righter Co.....	8 50	45909 10-31-15	Chas. A. Schleining.....	9 30	45951	Wm. A. Prendergast, as	
45885 12-23-15	The J. Miller Chemical Co..	40 80	45910 1-21-16	A. Singer	8 60		Comptroller	\$1,594 68
45829 12-30-15	American Distilled Water Co.	96	45915 44171	The J. W. Pratt Co.....	1,367 74	45952	Henry H. Lloyd	31 40
45830 8-31-15	Wadsworth Garage Co.....	5 81	Fire Department.			45953	Henry H. Lloyd	7 50
45831 11-29-15	Ford Motor Co.....	4 44	46076 1- 6-16	Underwood Typewriter Co.	\$1 75	46081 1-24-16	Michael J. Rooney	253 92
45832 11-17-15	Brooklyn Lumber Co.....	159 69	46077 2-21-16	Adam Rudolph	16 50	46082 2- 9-16	C. Rentzland & Co.....	4 54
45833 12- 4-15	H. W. Jarchow	8 35	46078 2- 2-16	Powell-Elliott Auto Repair Co.	20 00	46083 1- 6-16	U. S. Wood Pres. Co.....	8 76
45834 9- 2-15	J. A. Zibell Co.....	90	46079 1-22-16	Remington Typewriter Co.,	80	46084 1- 6-16	Warner, Quinlan Asphalt Co.	51 75
45835 11-18-15	A. & W., Clinton Prison....	263 00	46080 1-25-16	Alonzo Jersey	246 00	46085 12- 1-15	The Asphalt Constr. Co....	126 37
45836 1- 3-16	Burroughs Adding Machine Co.	131 25	46064 2-18-16	John Carle & Sons.....	3 50	46086 12- 1-15	The Barber Asphalt Pvg. Co.	144 60
45837 1-12-16	Edward E. Spencer, Jr.....	16 29	46065 1-17-16	Bloomingtondale Bros.	30 72	46087 12- 1-15	The Sicilian Asphalt Pvg. Co.	262 18
45838 11-15-15	International Shoe Supplies Co., Inc.	3 00	46066 2-21-16	J. F. Corcoran.....	445 00	46088 12- 1-15	The Aztec Asphalt Co.....	333 00
45839 12-22-15	R. B. Reinhardt	138 36	46067 1-31-16	Mrs. Elizabeth Dunn.....	6 31	President of the Borough of Queens.		
45840 10-10-15	Bramhall, Deane Co.....	25 05	46069 1-31-16	Great Bear Spring Co.....	3 00	46012 2-18-16	Hardy, Voorhees & Co....	\$25 58
45841 12-13-15	American Saw Mill Machin- ery Co.	10 80	46070 2-11-16	Swan & Finch Co.....	16 30	46013 2-19-16	The L. I. Hardware Co....	14 80
45842 6-28-15	Angelo Patri	93 47	46071 2-18-16	Brooklyn Daily Eagle.....	1 50	46014 2-16-16	John B. Reimer	34 00
45843 1- 3-16	Anna H. Wilcox	7 95	46072 2-15-16	Rumsey Pump & Machine Co.	16 50	46015 2-21-16	The L. I. Hardware Co....	15 75
45844 12-31-15	Mrs. Caroline Slater	6 45	46073 1-28-16	Hess Bright Co.....	2 50	46016 2-21-16	Chas. Greffrath Co.....	5 70
45845 4-23-15	Parshelsky Bros., Inc.....	34 20	46074 2-21-16	Bosch Magneto Co.....	4 45	46017 1-14-16	Nason Mfg. Co.	6 70
45846 1- 7-16	N. Y. Consolidated R. R. Co.	775 00	46075 1-20-16	International Motor Co....	16 05	46018 2-19-16	The L. I. Hardware Co....	14 94
45847 12- -15	Union Railway Co.....	251 13	46049 1-21-16	B. F. Goodrich Co.....	39 60	46019 2-11-16	Walldorf, Hafner & Schultz	8 50
45848 1- 5-16	The Brooklyn Heights R. R. Co.	165 00	46050 2-11-16	U. S. Light & Heating Corp.	6 12	46020 2-21-16	Imperial Paint Co.	30 55
45849 1- 5-16	N. Y. Consol. R. R. Co....	350 00	46051 2- 8-16	The Smith-Worthington Co.	8 35	46021 2- 9-16	Nason Mfg. Co.	9 29
45850 1- 6-16	Manhattan & Queens Trac- tion Corp.	202 90	46052 1-14-16	Cornelius Ten Eick, Inc....	8 65	46022 11-20-15	Nason Mfg. Co.	42 00
45851 12-29-15	Long Island R. R. Co.....	350 00	46053 1-18-16	H. W. Johns-Manville Co.,	46 33	46023 2- 5-16	McLeod & Henry Co.....	40 00
45852 1- 3-16	N. Y. Consolidated R. R. Co.	64 00	46054	American-La France Fire Engine Co.	25 00	46024 2-11-16	Edw. E. Buhler	63 70
45853 1- 3-16	The Bklyn. Heights R. R. Co.	788 40	46055 1-20-16	International Motor Co....	18 30	46025	John B. Reimer	10 00
45854	Richmond Light & R. R. Co.	500 00	46056 2-16-16	Livingston Radiator & Mfg. Co.	37 00	45987 2- 1-16	Jamaica Auto Garage	5 10
45855 1- 3-16	The Staten Island R. T. Ry. Co.	500 00	46057 1-28-16	A. Rudolph	2 50	45988 2-10-16	Walldorf, Hafner & Schultz	158 86
45856 11-24-15	Staten Island Midland Ry. Co.	1,000 00	46058 2- 4-16	Remy Electric Co.....	7 50	45989 12-20-15	Walldorf, Hafner & Schultz	6 00
45857 1-25-16	Richmond Light & R. R. Co.	450 00	46059 2- 5-16	Powell-Elliott Auto Repair Co.	18 00	45990 2-15-16	Walldorf, Hafner & Schultz	4 00
45858 12-24-15	Henry F. Albro	6 30	Department of Health.			45991 1-31-16	The N. Y. Multi-Color Copy. Co.	31 17
45859 1-10-16	John H. A. Filan	2 75	46060 2- 9-16	Theo. Moss & Co.....	75	45992 2- 1-16	Walldorf, Hafner & Schultz	80 09
45860 12- 1-15	Henry F. Albro	6 65	46061 2-14-16	Underwood Typewriter Co.	2 75	45993 11-30-15	N. Y. Multi-Color Copy. Co.	16 44
45861 2- 2-16	Adams Express Co.....	102 40	46062 2- 8-16	Bolch & Oliver Co.....	90 00	45994 2- 1-16	E. W. Bullinger	7 00
45862 11-30-15	Wadsworth Garage, Inc....	31 00	46063 2-11-16	A. Wissel's Son.....	40 00	45995 2-16-16	Thomas Hart	14 00
45863 1- 7-16	Flushing Automobile Garage, Inc.	8 50	46064 2- 8-16	Sequine-Runyon-Stiles Co.,	37 75	45996 2- 9-16	Phillipson Bros.	11 00
45864	American Dist. Telegraph Co.	29 05	46038 2-11-16	The Weber-McLoughlin Co.	220 00	45997 2-15-16	Underwood Typewriter Co.	83 03
45808 1-21-16	Johnson Service Co.....	5 15	46039 2-16-16	Fire Protection Co.....	1 50	45998 2-28-16	A. Pearson's Sons	65 00
45809	N. Y. Belting & Pkg. Co....	1 52	46040 2-18-16	Wm. Bratter & Co.....	12 75	45999 1-31-16	The Goodyear Tire & Rub- ber Co.	33 82
45810 12- 2-15	Motta Contr. Co.....	6 48	46041 1-29-16	Crown Stamp Works.....	30	46000 2-12-16	Jamaica Auto Garage	3 40
45811 1-11-16	Julius Haas' Sons	5 50	46042 2- 1-16	Knickerbocker T. S. Co....	2 50	46001 2-10-16	Jamaica Auto Garage	62 73
45812 12-27-15	Ernest W. Newman	38 32	46043 1-20-16	Baum's Castorine Co.....	12 00	46002 1-24-16	Jamaica Auto Garage	23 04
45813 12- 8-15	George Rabe	44 52	46044 2- 7-16	The J. A. Zibell Co.....	9 65	46003 2-19-16	The L. I. Hardware Co....	25 92
45814 1- 7-16	Philp & Paul	34 89	46045 2-10-16	Swan & Finch Co.....	8 90	46004 2-14-16	W. Scarborough	12 00
45815 1- 6-16	Lignum Carp. Works	16 87	46046 2-14-16	Carbic Mfg. Co.....	300 00	46005 2-26-16	Henry O. Grieshaber	3 00
45816 12-31-15	Wm. H. Kroepke	43 48	46047 2- 4-16	Tower Mfg. & Nov. Co....	80	46006 2-25-16	Cavanagh Bros. & Co.....	25 00
45817 1- 4-15	J. L. Fries	19 25	46048 2- 5-16	The Fairbanks Co.	10 50	46007 2-16-16	Henry O. Grieshaber	9 00
45818 12- 1-15	J. D. Johnson Co.....	15 40	Department of Health.			46008 2-14-16	Walldorf, Hafner & Schultz	20 16
45819 12-31-15	William H. Kroepke	181 05	46278	The Globe-Wernicke Co...	\$29 05	46009 2-23-16	Robert A. Welcke	33 50
45820 12-23-15	W. A. Leonard	5 00	46279 2-23-16	Clinton Prison	27 00	46010 1-28-16	Golding Mfg. Co.	1 13
45821 1-14-16	A. D. Evertsen Co.....	77 91	46280 2-15-16	Adams Flanigan Co.	19 00	46011 2-23-16	Walldorf, Hafner & Schultz	14 10
45822 1-17-16	John Gerrard, Jr.....	5 26	46281 2- 9-16	E. E. Kessling	12 00	46012 2-10-16	William Scott, Prop. Re- liable Repair Co.	11 00
45823 1-18-16	Louis Guerr	11 50	46282 2-15-16	The Kny-Scheerer Corp...	2 70	46027 1-31-16	F. E. Brandis' Sons & Co..	25 25
45824 1-14-16	A. D. Evertsen Co.....	20 63	46262 2-17-16	Michel Pauline	6 55	46028 2-21-16	Keuffel & Esser Co.....	1 40
45825 12-31-15	A. D. Evertsen Co.....	14 59	46263 1-11-16	Atlas Window Shade Co...	11 30	46029 12-28-15	S. Schnabel	982 50
45826 1-15-16	Charles Williams	9 85	46285 1-24-16	Reiff Bros. Co., Inc.....	14 67	46030 10-15-15	Keuffel & Esser Co.....	9 75
45827 1-22-16	Thos. A. Corwin	98 73	46286 2- 8-16	Traverse R. Maxfield, M. D.	30 85	46031 12-31-15	Crescent Garage	12 60
45828 1-20-16	Frank Kiebitz	15 80	46287 12-31-15	Municipal Garage	34 61	46032 2- 1-16	Jamaica Auto Garage	20 00
45886 1-14-16	Fischer Bros.	1 25	46288 12-31-15	Municipal Garage	27 75	46033 2-10-16	Fritz Hartmann	3 50
45887 1-24-16	Henry Saal	23 00	46290 12-31-15	Municipal Garage	36 76	46034 2-21-16	John Keinath	3 50
45888 1-28-15	Yarbutt & Co.....	25 50	46291 8-20-15	James A. Webb & Son....	117 64	46035 2- 9-16	Empire State Window Cleaning & Towel Supply Co.	3 66
45889 1-25-16	John H. O'Rourke Co.....	45 00	46292 11-10-15	Eimer & Amend	20 25	46036 12- 4-15	A. Pearson's Sons	318 00
45890 1-24-16	Phillip Simberg	10 50	46293 5- 8-15	Watters Laboratories	31 50	Public Service Commission.		
45891 1-18-16	H. Hanig	16 00	46266 2- 9-16	Wm. Ladew Feed Co.....	28 50	Snare & Triest Co.....		\$22,861 02
45892 1-20-16	Louis Imershein	67 80	46267 2-11-16	Benj. E. Weeks	12 00	Snare & Triest Co.....		148 50
45893 1-10-16	H. Groswald	19 50	46268 2- 9-16	Olin J. Stephens	162 00	Snare & Triest Co.....		238 02
45894 1-17-16	John A. Brennan	19 50	46269 2-10-16	Library Bureau	2 80	Snare & Triest Co.....		194 75
45796 12-31-15	Knickerbocker Ice Co.....	1 62	46270 2-21-16	Bureau Public Health & Hy- giene	25 00	Arthur McMullen & Hoff Co., Assignees		6,000 00
45797 1- 4-16	Kee Lox Mfg. Co.....	6 00	46271 2-11-16	American Platinum Works.	101 36	Rapid Transit Subway Con- struction Co.		5,500 00
45798 1-1								

Invoice			Invoice			Invoice					
Finance Date	Vouch- or Con- tract Number.	Name of Payee.	Amount.	Finance Date	Vouch- or Con- tract Number.	Name of Payee.	Amount.	Finance Date	Vouch- or Con- tract Number.	Name of Payee.	Amount.
45715	2-25-16	Library Bureau	30 50	Department of Street Cleaning.				Department of Water Supply, Gas and Electricity.			
45716	2-19-16	The Croker Natl. Fire Prev. Engr. Co.	9 00	46199	2-12-16	The Motor Car Equipment Co.	136 00	46116	1-21-16	The Babcock & Wilcox Co.	5 40
45717	2-16-16	The American Laundry Machinery Co.	11 25	46200	2-25-16	The Frank, Richard & Gardner Co.	40 50	46117	1-17-16	Alfred Chatwin Supply Co.	48 88
45718	2-17-16	Pittsburgh Plate Glass Co..	4 60	46201	2-18-16	A. F. Brombacher & Co....	1 90	46118	1-27-16	Republic Construction Co., ..	21 07
45719	2-19-16	Colonial Works, Inc.	22 50	46202	1-24-16	Dimock & Fink Co.....	6 00	46105	1-13-16	John T. McKinney	124 75
45720	2-18-16	Kieley & Mueller	39 20	46203	2-21-16	Murtha & Schmohl	89 50	46106	1- 5-16	S. J. Hamilton	11 30
45721	2-25-16	John P. Kane Co.....	11 70	46204	2-14-16	Ford Motor Co.....	15 00	46107	1- 5-16	Westchester Lighting Co., ..	217 15
45722	2-10-16	International Shoe Supplies Co.	5 00	46205	1-14-16	Imperial Autotmobile Supply Co.	9 60	46108	1-11-16	Thomas F. Cleary	60 00
45723	2-17-16	W. R. Ostrander & Co.....	7 24	46206	2- 3-16	John Wanamaker	9 55	46109	1-10-16	National Meter Co.	17 25
45724	2-16-16	E. B. Latham & Co.....	7 61	46188	2- 2-16	John Leonard	26 00	46110	10- 1-16	Louis J. Gill	4 00
45725	1-31-16	Paul Shaad	37 00	46189	3- 3-16	James F. Lynch	5 68	46111	1-17-16	Bacon Coal Co.	13 00
45726	2-10-16	John Simmons Co.....	27 46	46190		Frank Mark	45 00	46112	1-19-16	Swan & Finch Co.....	14 65
45727	2-10-16	John Wilfert Co.....	3 28	46191	2-18-16	Packard Transportation and Repairing Co.	17 50	46113	1-12-16	Autocar Sales Co.	19 96
45728	2-16-16	Western Elec. Co.....	83	46192	1-25-16	Riverside Steel Casting Co..	172 78	46114	1-28-16	Dieges & Clust	5 00
45729	2-11-16	Peter Wolf & Sons Mfg. Co.	26 32	46193	2-21-16	Austin, Nichols & Co.,.....	85 50	46115	1-10-16	Mrs. John Remmet	18 00
45730	1-29-16	The East River Mill & Lum-ber Co.	187 00	46194	2-17-16	F. O. Boyd & Co.....	130 34	46093	1- 7-16	Estate of Geo. W. Hall....	57 00
45698	2-14-16	Theo. Moss & Co.....	6 31	46195	2-17-16	Comparative Vaccine Lab., Inc.	43 20	46094	1-31-16	Wm. J. Howe Co.....	40 50
45699	2-21-16	Clark & Gibby, Inc.....	3 00	46196	2- 2-16	J. W. Gasteiger & Son....	34 20	46095	1-31-16	Olin J. Stephens	105 00
45700		The J. W. Pratt Co.....	4 00	46197	2-11-16	Platt & Washburn Refining Co.	56 94	46096	2- 2-16	Underwood Typewriter Co.	2 30
45701	2-21-16	H. Kohnstamm & Co.....	7 50	46198	2- 7-16	Rutherford Rubber Co.....	208 98	46097	2- 2-16	N. Y. Lubricating Oil Co., ..	3 00
45702	2-21-16	Troy Laundry Machinery Co., Ltd.	64 35	46177	2- 1-16	Nicholas Sabino	3 99	46098	2- 2-16	Standard Oil Co. of N. Y., ..	23 54
45703	2- 9-16	The National Ammonia Co.	91 25	46178	2-29-16	Fred W. Beatty	74 23	46099	1-12-16	Builders Iron Foundry.....	27 50
45704	2-21-16	M. Schlessinger	24 72	46179	3- 2-16	C. A. Case	50	46100	1-28-16	Keasbey & Mattison Co., ..	13 00
45705	2-19-16	Stanley & Patterson	3 75	46180	3- 1-16	C. R. Van Etten	62 14	46101	1-12-16	Vacuum Oil Co.....	87 50
45706	2-24-16	Benziger Bros.	1 00	46181	2-29-16	Fred W. Beatty	9 71	46102	1-20-16	J. C. Gorey & Co.....	42 00
45707	2-18-16	John A. Casey Co.....	8 16	46182	2- 8-16	A. F. Brombacher & Co....	41 28	46103	1-17-16	H. Mueller Mfg. Co.....	75 00
Register, Kings County.				46183	2-14-16	Bushwick Lunch	46 50	46104	1-17-16	The Babcock & Wilcox Co., ..	79 32
45936	1-10-16	L. C. Smith Bros. Typewriter Co.....	\$2 10	46184	2-26-16	John H. Eckhoff, Jr.....	653 63	45967	29122	N. Y. Edison Co.....	397 15
45937	1-31-16	Remington Typewriter Co..	85	46185	1-11-16	The Good Roads Machinery Co., Inc.	99 00	45968	29122	N. Y. Edison Co.....	5,806 30
45938	1-24-16	Oliver Typewriter Co.....	1 06	46186	2-14-16	Iona Dairy Lunch Co.....	133 50	45969	35343	N. Y. Edison Co.....	13 39
45939	1-26-16	Underwood Typewriter Co.	2 75	46187	2-28-16	Joseph Johnson's Sons....	347 44	45970	41286	Consolidated Gas Co.....	2,842 35
Sheriff, Bronx County.				46252		Harry E. Kulp	68 35	45971	41157	The N. Y. Edison Co.....	89,967 65
45940		John M. Dennerlein	15 46	Board of Water Supply.				45972	41288	New Amsterdam Gas Co., ..	4,108 87
45941		Edward J. Martin	9 25	45943	12-31-15	N. Y. Tel. Co.....	\$3 45	45973	41284	The Bklyn. Union Gas Co., ..	3,314 53
45942		Richard J. Connolly	1 30	45944		The Sun Ptg. & Pub. Co., ..	237 60	45974	41284	The Bklyn. Union Gas Co., ..	693 51
45980	2- 1-16	D. McFadden	23 55	45945		The N. Y. Tribune	228 80	45975	33031	The N. Y. Edison Co.....	32 50
								45976	42825	Builders Iron Foundry.....	4,697 00
								45977	39725	Litvin Bros.	39 90
								45978	42946	B. Nicoll & Co.....	15,867 35
								46090		H. R. Emerson	183 39
								46091		R. L. Blake	30 07
								46092		Louis E. Stander	28 70

PUBLIC SERVICE COMMISSION—FIRST DISTRICT.

No. 154 NASSAU STREET, NEW YORK CITY.

Calendar for the Week Commencing March 6, 1916.

Thursday, March 9, 1916—12.15 P. M.—Room 305—Rapid Transit Railroads—
"Opening of bids for completion of construction of station finish at Hunter's Point
Avenue Station"—Whole Commission. 12.15 P. M.—Room 305—Rapid Transit Rail-
roads—"Opening of bids for construction of station finish on Sections 1 to 4, Route
No. 5"—Whole Commission.

Regular meeting of the Commission held Thursday at 11.00 A. M.

Meeting of the Committee of the Whole held Tuesday, Wednesday, Thursday
and Friday at 10.30 A. M.

Changes in Departments, Etc.

BOARD OF WATER SUPPLY.

Appointed—Hyman B. Elk, 366 New
Jersey Ave., Brooklyn, Feb. 25, and Paul
Berney, 945 E. 163d St., March 2, Clerks,
at \$300 per annum.

DEPARTMENT OF PARKS.

MANHATTAN AND RICHMOND.

Services Ceased—Jennie Reilly, 557 W.
126th St., Cottage Attendant, at \$660 per
annum, Feb. 29.

Reassigned—Kate O'Connell, 237 E.
129th St., Cottage Attendant, at \$660 per
annum, Feb. 29.

BRONX.

Reinstated—Laborers: Frank X. Foss,
1064 Findlay Ave., March 3; John Eisele,
454 E. 143d St., March 4; John J. Bar-
rett, 1237 Hoe Ave., March 6.

DEPARTMENT OF BRIDGES.

Died—John Manning, 73 Cranberry St.,
Brooklyn, Laborer, March 2.

Transferred—William C. Winney, 43
Lewis St., Jamaica, N. Y., Automobile
Engineman, from Department of Parks,
Queens, and title changed to Chauffeur,
at \$1,200 per annum, Jan. 6.

LAW DEPARTMENT.

Services Ceased—Franklin J. Johnson,
Clerk, at \$960 per annum, March 1.

Promoted—Edward J. Spears to Ex-
aminer, at \$1,080 per annum, March 1.

BOARD OF ASSESSORS.

Appointed—Madeleine G. W. Mechlin,
255 E. 174th St., temporary Typewriter
Copyist, at \$75 per month, for three
months, March 6.

Borough of Manhattan.

Report for Week Ended Feb. 19, 1916.

General Office—Orders Nos. 502 to 583,
inclusive, were issued; 81 requisitions were
received and acted upon; 5 requisitions, in-
cluding 78 vouchers, amounting to \$62,-
819.88, were drawn on the Comptroller.

Contracts Entered Into—Sewer repairs,
110th St., from 7th-8th Avenues; Patrick
Reilly, 118 East 89th Street; surety, Na-
tional Surety Co., 115 Broadway.

Cashier's Office—For restoring and re-
paying, special fund (water, sewer open-
ings, etc.), \$2,165.22. General Fund: For
redemption of obstructions seized, \$2; for
shed permits, \$42; for sewer connections,
\$70; for subpena fees, \$3; for prints,
\$4.35; for public comfort stations, 10 cents.

Sinking Fund: For vault permits, \$1,057.09.

Permits Issued—To place building ma-

terial on streets, 15; to construct street
vaults, 7; to construct sheds, 6; for sub-
ways, steam mains, electrical and various
connections, 127; to repair sidewalks, 6;
for sewer connections, 11; for water con-
nections, 23; for miscellaneous purposes, 8.

Division of Sidewalks—Obstructions re-
moved from various streets and avenues,
4; inspections made, 573; streets signs
erected, 54; signs cleaned, repaired, etc.,
324.

Force Employed—Division of Side-
walks: Laborers, 7; carts, 2. Cleaning
public buildings, baths, etc.: Bath Atten-
dants, 209; Cleaners, 283.

MARCUS M. MARKS, President.

Department of Education.

Contracts Awarded March 4, 1916.

E. Rutzler Co., 404 E. 49th St., City, for
installing heating and ventilating apparat-
us in new Public School 8, Richmond;
surety, Fidelity & Deposit Co. of Mary-
land, Wells & Newton Co., of New York,
292 Avenue B, City, for installing heating
and ventilating apparatus in new Public
School 93, Queens; surety, Casualty Co.
of America and Southwestern Surety &
Ins. Co. For furnishing supplies: Alfred
Field & Co., 93 Chambers St., City;
surety, American Surety Co. A. E. Moel-
ler, 261 Sumpter St., Brooklyn; surety,
American Surety Co. Aluminum Cook-
ing Utensil Co., 1328 Broadway, City;
surety, American Surety Co. Fred.
Gretsch Mfg. Co., 104 S. 4th St., Brook-
lyn; surety, U. S. Fidelity & Guaranty
Co. For Conveying Pupils to and from
Public Schools: H. Walter, Far Rock-
away, L. I.; surety, New Amsterdam
Casualty Co. Benj. Sandman, 4273 Jer-
ome Ave., Ozone Park, L. I.; surety,
Fidelity & Casualty Co. John C. Swade,
Prince Bay, S. I.; surety, Casualty Co. of
America. A. E. PALMER, Secretary.

Bellevue and Allied Hospitals.

A regular meeting of the Board of
Trustees of Bellevue and Allied Hos-
pitals was held on Tuesday, February 1st,
1916, at 3.30 p. m.

Present—Dr. Brannan, the President, in
the Chair; Messrs. Paulding, O'Keefe,
Sachs, Robbins, Farley and Stern, Trust-
tees. Excused—Mr. Kingsbury, Commis-
sioner of Public Charities.

The minutes of the meeting of Janu-
ary 18th were held as read and approved.
Dr. O'Hanlon, the General Medical Su-
perintendent, reported as follows:

All the rooms for the house staff in
pavilions I and K are now occupied; it
is, however, necessary to continue hous-
ing 26 in the old building. Nineteen beds
have been provided for nurses on the
fifth floor, old building, all of which are
not yet occupied. By reason of the
large number of nurses suffering from
various illnesses during the last month,
and the difficulty experienced in getting
special nurses, the ward service has suf-
fered considerably. Conditions are now
improving slightly.

In accordance with instructions from
the City Chamberlain, and your authori-
zation, the hospital touring car was
turned in to the Municipal Garage on
January 1st. Because of the incon-
venience of this service, I have called for
the use of a car only five times since that
date, and only on two occasions have I
been able to obtain service, after having
given them notice of two or more hours
of the need, and on one of these two oc-
casions the car was nearly thirty minutes
late on its arrival. The excuse made by
the Central Garage each time was that
they have an insufficient number of driv-
ers, and there are several orders ahead.
The experience of this month demon-
strates that the service, so far as we are
concerned, is impossible, and I would
urge that action be taken to have a car
returned to the department, as our service
is almost entirely emergency. We have
plenty of garage room, and make use of
whatever drivers are available for chauff-
eurs.

The daily average census at the various
hospitals during the month of January
was as follows: Bellevue, 1341; Gou-
verneur, 190; Harlem, 229; Fordham, 188;
Neponsit, 86.

At Gouverneur Out Patient Department
the work is being delayed by reason of
the inability to get delivery of steel.
Nothing has been done about repairing
the boat "Westfield" because of the letter
from Dock Commissioner Smith, a copy
of which had been mailed to each member
of the Board of Trustees. In a letter
from Dr. Seymour, she states that Mr.
Smith's statement does not in any way
change the situation regarding the use of
the boat.

The construction work at Harlem is
progressing slowly. The Marshall Con-
struction Company is laying the sewers
at Neponsit. Complete work has been
held up by the Neponsit Realty Company
as we cross their property for about ten
feet, and they decline permission to lay
this pipe on this property until the City
has taken action on their offer to turn
over the Neponsit sewerage system to the
City. Nothing has been done on the bal-
conies at Neponsit, as the contractor has
been unable to obtain a delivery of steel.

On separate motion, duly seconded and
carried in each instance, action was taken
upon the report of the General Medical
Superintendent, as follows:

It was resolved to request the proper
City authorities for the return of the tour-
ing car to Bellevue and Allied Hospitals
from the Central Garage.

After consideration, on motion, duly
seconded and carried, it was resolved, in
view of the contents of the letter from
the Dock Department, under date of
January 26th, to make no further use of
the "Westfield," and to request the Presi-
dent to confer with Commissioner Smith
to see what can be done to make the boat
safe; and it was further

Resolved, That if the "Westfield" can-
not be repaired, to instruct the Commit-
tee, consisting of Mr. Paulding and Mr.
Farley, to make inquiries to obtain another
boat.

The report in regard to the delay in the
completion of the sewerage system at
Neponsit Beach Hospital was considered
in connection with a letter from McKim,
Mead & White, under date of January
31st, 1916. On motion, duly seconded
and carried, Doctor Brannan was in-
structed to take this matter up with the
Borough President of Queens.

SPECIAL ORDER.

Whereas, the Trustees have learned
with profound sorrow of the death, on
January 22nd, 1916, of Michael J. Drum-
mond, former Commissioner of Public
Charities, and as such ex-officio a member
of the Board, therefore be it

Resolved, That public record be made
upon the minutes of the Board of the
valuable services rendered the City, par-
ticularly in the care of its sick poor, by
Mr. Drummond in his dual capacity as
Commissioner and Trustee, as well as a
memorial of the regard and esteem in
which he was held by his fellow Trustees;
and be it further

Resolved, That a copy of these resolu-
tions be forwarded his widow and be-
reaved family.

COMMITTEE REPORTS.

The Conference Committee of Ford-
ham Hospital recommended the appoint-
ments of Dr. Walter D. Weil and Dr. J.
Stanley Kenney as Physician to Out Pa-
tients and Assistant Visiting Physicians.
On motion, duly seconded and carried,
this report was approved and appoint-
ments made accordingly.

The Conference Committee of the
Fourth Division of Bellevue Hospital re-
commended the approval of the plan of
organization of the children's surgical
service and the general surgical service
of that division, presented by the Execu-
tive Committee under date of December
31st, 1915, and January 27th, 1916, as well
as the following appointments and reap-
pointments for the year 1916:

Dr. Joseph B. Bissell, Director. Gen-
eral Surgical Service: Charles E. Chet-
wood and Howard Lillenthal, Visiting
Surgeons; Edwin Beer and William T.
Lusk, Assistant Visiting Surgeons; Seth
M. Milliken and Morris M. Sweeney, Sur-
geons to Out Patients and Adjunct As-
sistant Visiting Surgeons; Louis E.
Klingon, Assistant Surgeon to Out Pa-
tients; William Doran, Instructor in
Anaesthesia. Children's Surgical Ser-
vice: Thomas A. Smith, Visiting Sur-
geon, children's surgical service; Carl
Burdick, Assistant Visiting Surgeon,
children's surgical service; George Cahill,
Surgeon to Out Patients and Adjunct As-

assistant Visiting Surgeon, children's surgical service.

House Staff—To consist of four members, serving six months in each of the following positions: House Surgeon, First Senior Assistant, Second Senior Assistant, Junior Assistant. Beginning January 1st, 1916, the house staff to be composed of the following members: House Surgeon, J. L. McEvitt; first Senior Assistant, R. L. Blackman; Second Junior Assistant, E. B. Wilson; Junior Assistant, Dr. Townsend. Carlin Phillips and H. V. Guile, Assistant Visiting Physicians; C. H. Nammack, Physician to Out Patients and Adjunct Assistant Visiting Physician; Charles P. Roach, James A. Clark and W. F. Crutchley, Assistant Physicians to Out Patients; E. F. Sampson, Physician to Out Patients and Adjunct Assistant Visiting Physician, tuberculosis; Kathryn R. Kelly, Assistant Physician to Out Patients.

The nomination of W. P. Anderton as Physician to Out Patients and Adjunct Assistant Visiting Physician was referred to the President.

Dr. Brannon presented a letter under date of January 17th, from the Mayor, transmitting a copy of a report of the Commissioners of Accounts on an examination of the psychopathic ambulance service of Bellevue Hospital. After discussion, it was moved, seconded and carried, to approve, as amended, a draft of a reply under date of January 20th, prepared by the President, and it was further

Resolved, To authorize the request for special revenue bonds in the sum of \$8,180 to meet the cost of providing additional transportation service.

The President referred to a letter from the Department of Health under date of January 18th, giving the history of a typhoid patient at Bellevue and setting forth the apparent neglect of the nurse to prevent the spread of the disease by carriers.

Resolved, To request the President to formulate a reply to the letter from the Health Commissioner.

The Executive Committee of the Social Service Bureau asked for permission to come before the Board and requested the Trustees to rescind their resolution adopted on August 3rd, 1915, to open the Social Service Bureau on Sundays after the plan of operation for this purpose is formulated. This request was granted, and after discussion it was moved, seconded and carried to refer the matter to the Advisory Committee on Nursing.

The President reported that a conference was held on January 25th at the office of the architects, McKim, Mead & White, on the plans for Pavilions F and G, and presented a memorandum relating to several construction matters decided at that time, and called attention to the need of a further study of the details, especially in so far as they relate to the square wards, provision for isolation facilities, admitting rooms, etc. On motion, duly seconded and carried, this report was approved.

Dr. Brannon reported that on January 26th Mr. Mathewson and Mr. Pounds, members of the Corporate Stock Budget Committee of the Board of Estimate and Apportionment, visited Bellevue Hospital to determine on the department's request for corporate stock for the construction of Pavilions F and G. This report was approved.

The Chairman of the Building Committee reported that he had inquired into the request of P. F. Kenney Company for an extension of time to complete the contract for the plumbing work in the power house and ambulance station at Harlem Hospital, and presented a letter from J. H. Freedlander, under date of January 31st, relating thereto. Mr. Farley reported that the builder could not finish some minor details until other contracts are finished, and in view of the fact that the work is substantially completed, he recommended that it be accepted, and in order to close the contract liability to deduct for the items omitted the sum of \$100 from the final voucher, which items are enumerated in the letter from the architect under date of January 31st and P. F. Kenney Company under date of January 26th. The Committee advised the acceptance of this deduction and recommended the adoption of a certificate of substantial completion. After consideration, it was resolved to adopt the certificate of substantial completion prepared by the Building Committee in accordance with the contract of P. F. Kenney Company, and that the same be attached to and made part of a certificate of acceptance of the work under this contract, to be filed in the office of the Comptroller of the City; and it was further

Resolved, That in order to close the contract liability, except for the retained percentage for repair security, that the sum of \$100 be deducted from the voucher in final payment to P. F. Kenney Company for those items which cannot be completed at this time by the contractor through no fault of their own.

The Chairman of the Building Committee presented a letter from P. F.

Kenny Company, under date of January 26th, offering to complete for the sum of \$100 the installation of those items in the ambulance station and power house at Harlem Hospital which they could not finish under the contract through no fault of their own, and that they would do the work when the alterations and the installation of equipment are far enough advanced for them to proceed. After consideration, on the recommendation of the Building Committee and the architect it was moved, seconded and carried, to accept this offer and direct the General Medical Superintendent to issue an open market order for this purpose.

COMMUNICATIONS.
A letter dated January 21st was presented from Frank Nebeling, requesting an extension of time on his contract for the installation of electric fixtures at Harlem Hospital on account of delays in obtaining measurements and approval of fixture designs.

On the recommendation of the Building Committee it was moved, seconded and carried to grant Frank Nebeling an extension of thirty days time to complete the work.

The minutes of the Medical Board of Harlem Hospital for January 25th were presented. On motion, duly seconded and carried, the nomination of Dr. O. H. Johnson as Assistant Surgeon to Out Patients, otolaryngology, and the promotion of Dr. Louis Friedman to the place of Assistant Visiting Surgeon were approved. Dr. G. H. Mallett was granted a leave of absence to February 1st, and the reports from the physicians and surgeons in regard to the insufficient nursing service were referred to the General Medical Superintendent.

The minutes of a special meeting of the Medical Board of Gouverneur Hospital for January 22nd were presented. On motion, duly seconded and carried, the nominations for appointment to the salaried and unsalaried places in the out patient department were referred to the Conference Committee.

The minutes of the Executive Committee of the Medical Board of Bellevue Hospital for January 27th were presented. On motion, duly seconded and carried, the nominations for appointment and re-appointment on the First Division were referred to the Conference Committee. The plan of organization and nominations for the surgical service of the Fourth Division having been reviewed by the Conference Committee, were approved.

A letter dated January 19th was presented from the Fire Department, setting forth further changes required in order to make the buildings at Bellevue safe. On motion, duly seconded and carried, this communication was referred to the Building Committee and the General Medical Superintendent.

A letter dated January 26th was presented from Dr. Samuel W. Lambert, Dean of Columbia University, in regard to the proposed reorganization of the medical service of Bellevue Hospital in so far as it relates to the First Division. On motion, duly seconded and carried, it was resolved to defer action on this communication pending a conference with Dr. Flexner; and it was further

Resolved, To arrange for a conference at the next meeting.

A communication dated January 28th was presented from John H. Parker Company applying for payment of the retained percentage on his contract for constructing Pavilions I and K, and offering to allow \$300 for some work which cannot be done at the present time. A letter relating thereto was presented from McKim, Mead & White under date of January 24th. On motion, duly seconded and carried, this matter was referred to the Building Committee.

A letter was presented from the Department of Finance, under date of January 24th, requesting Bellevue and Allied Hospitals to prepare a voucher in favor of P. J. Carlin Construction Company, in the sum of \$15,000, chargeable against C. B. H. 11, for settlement of the suit against the City in connection with the boiler house. On motion, duly seconded and carried, the General Medical Superintendent was instructed to comply with the request from the Finance Department.

A communication was presented from the Central Purchasing Committee, dated January 28th, enclosing a copy of a letter sent to the Board of Aldermen requesting permission for the several City departments to buy in the open market without public letting, coal and potatoes. On motion, duly seconded and carried, it was resolved, in view of this action on the part of the Central Purchasing Committee, to rescind the resolution adopted by the Trustees on January 18th, to request the Board of Aldermen for such permission.

A letter was presented from McKim, Mead & White, dated January 20th, in regard to the plumbing work in connection with the radiographic department, stating that the lowest estimate obtained is \$800, whereas the Board of Estimate

and Apportionment allowed only \$500 for this work. The communication was referred to the Building Committee.

Two letters, dated January 20th and 24th, were presented from the Board of Estimate and Apportionment, transmitting certified copies of resolutions adopted by that Board on January 14th and 21st, respectively, (1) approving the revision of schedules for the year 1916, (2) approving form of contract, plans and specifications, and estimate of cost for changes in the equipment of the power plants at Bellevue and its allied hospitals. On motion, duly seconded and carried, these communications were ordered placed on file.

Three assignments were presented, dated November 11th and December 15th, 1915, by David Davis, contractor for the painting of Pavilions I and K, two in favor of Max Katz in the sum of \$562.50 and \$166.50, and one to Harry D. Gelernter amounting to \$562.50. On motion, duly seconded and carried, consent was granted to the above assignments, without guarantee as to the amount and expressly subject to any claim, set-off or equity which The City of New York now has or may hereafter have against the moneys or any part thereof covered by said assignments.

NEW BUSINESS.
Action on the reorganization for 1916, the election of officers and the appointment of committees, in accordance with the rules adopted by the Trustees on May 6th, 1906, was postponed, action thereon to be taken at the adjourned meeting.

On motion, duly seconded and carried, it was resolved to adjourn until February 15th, 1916, at 3.30 p. m.

J. K. PAULDING, Secretary.



OFFICIAL DIRECTORY.

Unless otherwise stated, the Public Offices of the City are open for business from 9 a. m. to 5 p. m.; Saturday, 9 a. m. to 12 noon.

CITY OFFICES.

MAYOR'S OFFICE.

City Hall, Telephone, 8020 Cortlandt.
John Purroy Mitchell, Mayor.
Theodore Rousseau, Secretary.
Samuel L. Martin, Executive Secretary.
Bureau of Weights and Measures.
Municipal Building, 3rd floor. Telephone, 1498.

Joseph Hartigan, Commissioner.
COMMISSIONERS OF ACCOUNTS.
Municipal Building, Telephone, 4315 Worth.
Leonard M. Wallstein, Commissioner of Accounts.

BOARD OF ALDERMEN.
Clerk's Office, Municipal Building, 2nd floor, Telephone, 4430 Worth.
P. J. Scully, Clerk.

President of the Board of Aldermen.
City Hall, Telephone, 6770 Cortlandt.
Frank L. Dowling, President.
BOARD OF AMBULANCE SERVICE.
Municipal Building, 10th floor. Ambulance Calls, 3100 Spring. Administration Offices, 748 Worth.

ARMORY BOARD.
Hall of Records, Telephone, 3900 Worth.
C. D. Rhinehart, Secretary.

ART COMMISSION.
City Hall, Telephone, 1197 Cortlandt.
John Quincy Adams, Assistant Secretary.

BOARD OF ASSESSORS.
Municipal Building, 8th floor. Telephone, 29 Worth.

William C. Ormond, Chairman.
St. George B. Tucker, Secretary.

BELLEVUE AND ALLIED HOSPITALS.
26th st. and 1st ave. Telephone, 4400 Madison Square.
Dr. John W. Brannon, President.
J. K. Paulding, Secretary.

DEPARTMENT OF BRIDGES.
Municipal Building, 18th floor. Telephone, 380 Worth.

F. J. H. Kracke, Commissioner.
CENTRAL PURCHASING COMMITTEE.
Municipal Building, 12th floor. Telephone, 4315 Worth.

Frederic R. Leach, Director.
BUREAU OF THE CHAMBERLAIN.
Municipal Building, 8th floor. Telephone, 4270 Worth.

Henry Bruere, Chamberlain.
BOARD OF CHILD WELFARE.
City Hall, Telephone, 7541 Cortlandt.

Harry L. Hopkins, Secretary.
CITY CLERK AND CLERK OF THE BOARD OF ALDERMEN.
Municipal Building, 2nd floor. Telephone, 4430 Worth.

P. J. Scully, City Clerk.
BOARD OF CITY RECORD.
Supervisor's office, Municipal Building, 8th floor. Distributing Division, 96 Reade st. Telephone, 3490 Worth.

David Ferguson, Supervisor.
DEPARTMENT OF CORRECTION.
Municipal Building, 24th floor. Telephone, 1610 Worth.

Burdette G. Lewis, Commissioner.
DEPARTMENT OF DOCKS AND FERRIES.
Pier "A," N. R. Telephone, 300 Rector.
R. A. C. Smith, Commissioner.

DEPARTMENT OF EDUCATION.
Board of Education.
Park ave. and 59th st. Telephone, 5580 Plaza.
Stated meetings of the Board are held at 4

p. m. on the first Monday in February, the second Wednesday in August, and the second and fourth Wednesdays in every month, except August.

William G. Wilcox, President.
A. Emerson Palmer, Secretary.
BOARD OF ELECTIONS.

General office and office of the Borough of Manhattan, Municipal Building, 18th floor. Telephone, 1307 Worth.

Edward F. Boyle, President.
Moses M. McKee, Secretary.
Other Borough Offices.

The Bronx.
368 E. 148th st. Telephone, 336 Melrose.

Brooklyn.
435-445 Fulton st. Telephone, 1932 Main.

Queens.
64 Jackson ave., Long Island City. Telephone, 3375 Hunters Point.

Richmond.
Borough Hall, New Brighton, S. I. Telephone 1000 Tompkinsville.

All offices open from 9 a. m. to 4 p. m. Saturdays, to 12 m.

BOARD OF ESTIMATE AND APPOINTMENT.
Municipal Building, 13th floor. Telephone, 4560 Worth.

Joseph Haag, Secretary.
Bureau of Records and Minutes.
Municipal Building, 13th floor. Telephone, 4560 Worth.

Joseph Haag, Secretary.
Office of the Chief Engineer.
Municipal Building, 13th floor. Telephone, 4560 Worth.

Nelson P. Lewis, Chief Engineer.
Bureau of Public Improvements.
Municipal Building, 13th floor. Telephone, 4560 Worth.

Nelson P. Lewis, Chief Engineer.
Bureau of Franchises.
Municipal Building, 13th floor. Telephone, 4563 Worth.

Harry P. Nichols, Engineer.
Bureau of Contract Supervision.
Municipal Building, 13th floor. Telephone, 4560 Worth.

Central Testing Laboratory, 125 Worth st. Telephone, 3088 Franklin. Tilden Adamson, Director.

Bureau of Standards.
Municipal Building, 13th floor. Telephone, 4560 Worth.

George L. Tirrell, Director.
BOARD OF EXAMINERS.
Municipal Building, 20th floor. 9 a. m. to 4 p. m. Saturday, to 12 m. Telephone, 1800 Worth.

Board meets every Tuesday at 2 p. m.
Edward V. Barton, Clerk.

DEPARTMENT OF FINANCE.
Municipal Building, 5th floor. Telephone, 1200 Worth.

Shepard A. Morgan, Secretary to the Department, 5th floor.

William A. Prendergast, Comptroller.
Deputy Comptrollers, 7th floor. Alexander Brough, Edmund D. Fisher, Charles S. Hervey, Hubert L. Smith.

Receiver of Taxes.
Manhattan—Municipal Building, 2nd floor. Telephone, 1200 Worth.

Bronx—177th st. and Arthur ave. Telephone, 140 Tremont.

Brooklyn—236 Duffield st. Telephone, 7056 Main.

Queens—5 Court Square, Long Island City. Telephone, 3386 Hunters Point.

Richmond—Borough Hall, St. George. Telephone, 100 Tompkinsville.

Receiver of Taxes.
Collector of Assessments and Arrears.
Manhattan—Municipal Building, 3d floor. Telephone, 1200 Worth.

Bronx—177th st. and Arthur ave. Telephone, 47 Tremont.

Brooklyn—503 Fulton st. Telephone, 8340 Main.

Queens—Municipal Building, Court Square, Long Island City. Telephone, 1553 Hunters Point.

Richmond—Borough Hall, St. George. Telephone, 1000 Tompkinsville.

Daniel Moynahan, Collector.

FIRE DEPARTMENT.
Municipal Building, 11th floor. Telephone, 4100 Worth.

Brooklyn, 365 Jay st. Telephone, 7600 Main.

Robert Adamson, Commissioner.

DEPARTMENT OF HEALTH.
Centre and Walker sts., Manhattan. Telephone, 6280 Franklin.

Bureau of Burial and Contagious Disease offices always open.

Bronx, 3731 Third ave. Brooklyn, Flatbush ave., Willoughby and Fleet sts. Queens, 372 Fulton st., Jamaica. Richmond, 514 Bay st., Stapleton.

Haven Emerson, Commissioner.

Eugene W. Scheffer, Secretary.

BOARD OF INEBRIETY.
300 Mulberry st. Telephone, 7116 Spring.

Board meets first Wednesday in each month at 3 o'clock.

Charles Samson, Secretary.

LAW DEPARTMENT.

Office of Corporation Counsel.

Main office, Municipal Building, 16th floor. Telephone, 4600 Worth.

Lamar Hardy, Corporation Counsel.

Brooklyn office, 153 Pierrepont st. Telephone, 2948 Main.

Bureau of Street Openings.

Main office, Municipal Building, 15th floor. Telephone, 1380 Worth.

Brooklyn office, 166 Montague st. Telephone, 5916 Main.

Queens office, Municipal Building, Long Island City. Telephone, 3886 Hunters Point.

Bureau for the Recovery of Penalties.

Municipal Building, 15th floor. Telephone, 3460 Worth.

Bureau for the Collection of Arrears of Personal Taxes.

Municipal Building, 17th floor. Telephone, 4585 Worth.

Tenement House Bureau and Bureau of Buildings.

Municipal Building, 15th floor. Telephone, 1620 Worth.

DEPARTMENT OF LICENSES.

Main Office, 49 Lafayette st. Telephone, 4490 Franklin.

George H. Bell, Commissioner.

Brooklyn—381 Fulton st. Telephone, 1497 Main.

Queens—Borough Hall, Long Island City. Telephone, 5400 Hunters Point.

Richmond—Borough Hall, New Brighton. Telephone, 1000 Tompkinsville.

Division of Licensed Vehicles—517-519 W. 57th st. Telephone, 6387 Columbus.

Public Employment Bureau—Men's departments, 128 Leonard st.; Women's departments, 53 Lafayette st. Telephone, 6100 Franklin.

MUNICIPAL CIVIL SERVICE COMMISSION.

Municipal Building, 14th floor. Telephone, 1580 Worth.

Henry Moskowitz, President.

Robert W. Belcher, Secretary.

MUNICIPAL REFERENCE LIBRARY.

Municipal Building, 5th floor. Telephone, 1072 Worth. 9 a. m. to 5 p. m.; Saturday, to 1 p. m.

DEPARTMENT OF PARKS.

Municipal Building, 10th floor. Telephone, 4850 Worth.

Cabot Ward, Commissioner, Manhattan and Richmond.

Borough of Brooklyn.

Litchfield Mansion, Prospect Park, Brooklyn. Telephone, 2300 South.

Raymond V. Ingersoll, Commissioner.

Borough of The Bronx.
Zbrowski Mansion, Claremont Park, Telephone, 2640 Tremont.

Thomas W. Whittle, Commissioner.
Borough of Queens.
The Overlook, Forest Park, Richmond Hill, L. I. Telephone, 2300 Richmond Hill.

John E. Weier, Commissioner.
PARK BOARD.
Municipal Building, 10th floor. Telephone, 4850.

Worth. Cabot Ward, President; Louis W. Fehr, Secretary.

PAROLE COMMISSION.
Municipal Building, 24th floor. Telephone, 1610.

Worth. Thomas R. Minnick, Secretary.

EXAMINING BOARD OF PLUMBERS.
Municipal Building, 9th floor. Telephone, 1800.

Worth. Janet A. G. Hahn, Clerk.

POLICE DEPARTMENT.
240 Centre st. Telephone, 3100 Spring.

Arthur Woods, Commissioner.

DEPARTMENT OF PUBLIC CHARITIES.
Principal office, Municipal Building, 10th floor. Telephone, 4440 Worth.

Brooklyn and Queens, 327 Schermerhorn st., Brooklyn. Telephone, 2977 Main.

Bureau of Social Investigation, Pearl and Centre sts. Telephone, Worth 4405.

Borough of Richmond, Borough Hall, St. George, S. I. Telephone, 1000 Tompkinsville.

John A. Kingsbury, Commissioner.

PUBLIC SERVICE COMMISSION.
154 Nassau st., Manhattan, 8 a. m. to 11 p. m. every day, including holidays and Sundays. Telephone, 4150 Beckman.

Oscar S. Straus, Chairman.

Travis H. Whitney, Secretary.

BOARD OF REVISION OF ASSESSMENTS.
Municipal Building, 7th floor. Telephone, 1200.

Worth. John Korb, Jr., Chief Clerk.

COMMISSIONERS OF SINKING FUND.
Office of Secretary, Municipal Building, 7th floor. Telephone, 1200.

John Korb, Jr., Secretary.

DEPARTMENT OF TAXES AND ASSESSMENTS.
Municipal Building, 9th floor. Telephone, 1800.

Worth. Lawson Purdy, President.

C. Rockland Tyng, Secretary.

DEPARTMENT OF STREET CLEANING.
Municipal Building, 12th floor. Telephone, 4240 Worth.

John T. Fetherston, Commissioner.

TENEMENT HOUSE DEPARTMENT.
Manhattan and Richmond office, Municipal Building, 19th floor. Telephone, 1526 Worth.

Brooklyn and Queens office, 503 Fulton st., Brooklyn. Telephone, 3825 Main.

Bronx office, 391 East 149th st. Telephone, 7107 Melrose.

John J. Murphy, Commissioner.

BOARD OF WATER SUPPLY.
Municipal Building, 22d floor. Telephone, 3150.

Worth. Charles Strauss, President.

George Featherstone, Secretary.

DEPARTMENT OF WATER SUPPLY, GAS AND ELECTRICITY.
Municipal Building, 23d, 24th and 25th floors. Telephone: Manhattan, 4320 Worth; Brooklyn, 3980 Main; Queens, 3441 Hunters Point; Richmond, 840 Tompkinsville; Bronx, 3400 Tremont.

Brooklyn, Municipal Building, Brooklyn.

Bronx, Tremont and Arthur sts. Queens, Municipal Building, Long Island City. Richmond, Municipal Building, St. George.

William Williams, Commissioner.

BOROUGH OFFICES.

BOROUGH OF THE BRONX.
President's office, 3d ave. and 177th st. Telephone, 2680 Tremont.

Douglas Mathewson, President.

BOROUGH OF BROOKLYN.
President's office, 2d floor, Borough Hall.

Commissioner of Public Works, 2d floor, Borough Hall.

Assistant Commissioner of Public Works, 2d floor, Borough Hall.

Bureau of Highways, 5th and 12th floors, 50 Court st.

Bureau of Public Buildings and Offices, 10th floor, 50 Court st.

Bureau of Sewers, 10th floor, 215 Montague st.

Bureau of Buildings, 4th floor, Borough Hall.

Topographical Bureau, 209 Montague st.

Bureau of Substructures, 11th floor, 50 Court st.

Telephone, 3960 Main.

Lewis H. Pounds, President.

BOROUGH OF MANHATTAN.
President's office, 20th floor, Municipal Bldg.

Commissioner of Public Works, 21st floor, Municipal Building.

Assistant Commissioner of Public Works, 21st floor, Municipal Building.

Bureau of Highways, 21st floor, Municipal Building.

Bureau of Public Buildings and Offices, 20th floor, Municipal Building.

Bureau of Sewers, 21st floor, Municipal Bldg.

Bureau of Buildings, 20th floor, Municipal Building.

Telephone, 4227 Worth.

Marcus M. Marks, President.

BOROUGH OF QUEENS.
President's office, Borough Hall, Long Island City. Telephone, 5400 Hunters Point.

Bureau of Public Buildings and Offices, Town Hall, Flushing, L. I. Telephone, 1740 Flushing.

Maurice E. Connolly, President.

BOROUGH OF RICHMOND.
President's office, New Brighton, Staten Island. Telephone, 1000 Tompkinsville.

Calvin D. Van Name, President.

COUNTY OFFICES.

Unless otherwise stated, the County offices are open for business from 9 a. m. to 4 p. m.; Saturday, 9 a. m. to 12 noon.

NEW YORK COUNTY.

COUNTY CLERK.
County Court House. Telephone, 5388 Cortlandt.

9 a. m. to 2 p. m., during July and August. Wm. F. Schneider, County Clerk.

DISTRICT ATTORNEY.
Criminal Courts Building, 9 a. m. to 5.15 p. m.; Saturdays, to 12 m. Telephone, 2304 Franklin.

Edward Swann, District Attorney.

COMMISSIONER OF JUDICIAL AFFAIRS.
280 Broadway. Telephone, 241 Worth.

Frederick O'Byrne, Commissioner.

PUBLIC ADMINISTRATOR.
119 Nassau st. Telephone, 6376 Cortlandt.

William M. Hoes, Public Administrator.

COMMISSIONER OF RECORDS.
Hall of Records. Telephone, 3900 Worth.

Charles K. Lexow, Commissioner.

REGISTER.
Hall of Records. Telephone, 3900 Worth.

9 a. m. to 2 p. m. during July and August. John J. Hopper, Register.

SHERIFF.
51 Chambers st. Telephone, 4300 Worth.

New York County Jail, 70 Ludlow st. Alfred E. Smith, Sheriff.

SUBROGATE.
Hall of Records. Telephone, 3900 Worth.

John P. Cobalan; Robert Ludlow Fowler, Surrogate.

William Ray De Lano, Chief Clerk.

John F. Curry, Commissioner of Records.

KINGS COUNTY.

COUNTY CLERK.
Hall of Records, Brooklyn. Telephone, 494 Main.

William E. Kelly, County Clerk.

COUNTY COURT.
County Court House, Brooklyn. Court opens at 10 a. m. daily and sits until business is completed.

Part I, Room No. 23; Part II, Room No. 10; Part III, Room No. 14; Part IV, Room No. 1, Court House. Clerk's office, Room 17, 18, 19 and 22; open daily from 9 a. m. to 5 p. m.; Saturday to 12 m. Telephone, 4154 Main.

John L. Gray, Chief Clerk.

DISTRICT ATTORNEY.
66 Court st., Brooklyn. 9 a. m. to 5.30 p. m.; Saturday, to 1 p. m. Telephone, 2954 Main.

James C. Crosey, District Attorney.

COMMISSIONER OF JUDICIAL AFFAIRS.
381 Fulton st., Brooklyn. Telephone, 330-331 Main.

Jacob Brenner, Commissioner.

PUBLIC ADMINISTRATOR.
44 Court st., Brooklyn. Telephone, 2840 Main.

Frank V. Kelly, Public Administrator.

COMMISSIONER OF RECORDS.
Hall of Records, Brooklyn. Telephone, 6988 Main.

Edmund O'Connor, Commissioner.

REGISTER.
Hall of Records, Brooklyn. Telephone, 2830 Main.

Edward T. O'Loughlin, Register.

SHERIFF.
4560 Court st., Brooklyn. Telephone, 6845 Main.

Edward Riegelmann, Sheriff.

SUBROGATE.
Hall of Records, Brooklyn. Court opens at 10 a. m. Telephone, 3954 Main.

Herbert T. Ketcham, Surrogate.

John H. McCoey, Chief Clerk.

BRONX COUNTY.

COUNTY CLERK.
161st st. and 3d ave. Telephone, 9266 Melrose.

James Vincent Ganly, County Clerk.

COUNTY JUDGE.
161st st. and 3d ave. Telephone, 7907 Melrose.

Louis D. Gibbs, County Judge.

DISTRICT ATTORNEY.
161st st. and 3d ave. Telephone, 9200 Melrose.

Francis Martin, District Attorney.

COMMISSIONER OF JUDICIAL AFFAIRS.
1932 Arthur ave. Telephone, 3700 Tremont.

John A. Mason, Commissioner.

PUBLIC ADMINISTRATOR.
2808 3d ave. Telephone, 9816 Melrose, 9 a. m. to 5 p. m., Saturday to 12 m.

Ernest E. L. Hammer, Public Administrator.

REGISTER.
1932 Arthur ave. Telephone, 6694 Tremont.

Edward Polak, Register.

SHERIFF.
1932 Arthur ave. Telephone, 6600 Tremont.

James F. O'Brien, Sheriff.

SUBROGATE.
Bergen Building Annex, 1918 Arthur Ave.

George M. S. Schulz, Surrogate.

QUEENS COUNTY.

COUNTY CLERK.
364 Fulton st., Jamaica. Telephone, 151 Jamaica.

Alexander Dujat, County Clerk.

COUNTY COURT.
County Court House, Long Island City. Telephone, 596 Hunters Point.

Court opens at 10 a. m. Trial Term begins first Monday of each month, except July, August and September, and on Friday of each week.

Clerk's office opens 9 a. m. to 5 p. m.; Saturdays to 12.30 p. m. Telephone, 551 Jamaica.

Burt Jay Humphrey, County Judge.

DISTRICT ATTORNEY.
County Court House, Long Island City, 9 a. m. to 5 p. m.; Saturday, to 12 m.

County Judge's office always open at 336 Fulton st., Jamaica. Telephone, 3971 Hunters Point.

Denis O'Leary, District Attorney.

COMMISSIONER OF JUDICIAL AFFAIRS.
County Court House, Long Island City. Telephone, 963 Hunters Point.

Thorndyke C. McKenney, Commissioner.

PUBLIC ADMINISTRATOR.
302 Fulton st., Jamaica. Telephone, 223 Jamaica.

Randolph White, Public Administrator.

SHERIFF.
County Court House, Long Island City. Telephone, 376 Hunters Point.

Paul Stier, Sheriff.

SUBROGATE.
364 Fulton st., Jamaica. Telephone, 397 Jamaica.

Daniel Noble, Surrogate.

RICHMOND COUNTY.

COUNTY CLERK.
County Office Building, Richmond. Telephone, 29 New Dorp.

C. Livingston Bostwick, Clerk.

COUNTY JUDGE AND SUBROGATE.
Trial Terms, with Grand and Trial Jury, second Monday of March, first Monday of October.

Trial Terms, with Trial Jury only, first Monday of May, first Monday of December.

Special Terms, Without Jury—Wednesday of each week, except the last week of July, the month of August and the first week of September.

Surrogate's Court.
Monday and Tuesday of each week at the Borough Hall, St. George, and on Wednesday at the Surrogate's Court, at Richmond, except during the session of the County Courts. There will be no Surrogate's Court during the month of August.

Surrogate's Court and Office, Richmond, S. I. Surrogate's Chambers, Borough Hall, St. George.

J. Harry Tiernan, County Judge and Surrogate.

DISTRICT ATTORNEY.
Borough Hall, St. George, Telephone, 50 Tompkinsville, 9 a. m. to 5 p. m.; Saturday, to 12 m.

Albert C. Fach, District Attorney.

COMMISSIONER OF JUDICIAL AFFAIRS.
Village Hall, Stapleton. Telephone, 81 Tompkinsville.

Edward I. Miller, Commissioner.

PUBLIC ADMINISTRATOR.
Port Richmond. Telephone, 704 West Brighton.

William T. Holt, Public Administrator.

SHERIFF.
County Court House, Richmond. Telephone, 120 New Dorp.

Spire Piton, Jr., Sheriff.

THE COURTS.

CITY COURT OF THE CITY OF NEW YORK.
City Hall Park. Special Term Chambers held from 10 a. m. to 4 p. m. Clerk's office open from 9 a. m. to 4 p. m. Telephone, 122 Cortlandt.

Thomas F. Smith, Clerk.

CITY MAGISTRATES' COURTS.
Boroughs of Manhattan and Bronx.

William McAdoo, Chief City Magistrate, 300 Mulberry st. Telephone, 6213 Spring.

First District—Criminal Courts Building.

Second District—125 Sixth ave.

Third District—2d ave. and 1st st.

Fourth District—151 E. 57th st.

Fifth District—1234 st. and Sylvan place.

Sixth District—162d st. and Washington ave.

Seventh District—314 W. 54th st.

Eighth District—1014 E. 181st st., The Bronx.

Ninth District (Night Court for Females)—125 6th ave.

Tenth District (Night Court for Males)—151 E. 57th st.

Eleventh District (Domestic Relations)—151 E. 57th st.

Thirteenth District (Domestic Relations)—1014 E. 181st st., The Bronx.

Office of the Chief Probation Officer, 300 Mulberry st. Telephone, 8713 Spring.

Borough of Brooklyn.
Office of Deputy Chief Clerk, Wm. F. Delaney, 44 Court st. Telephone, 7411 Main.

First District—318 Adams st.

Second District—Court and Butler sta.

Fifth District—261 Bedford ave.

Sixth District—495 Gates ave.

Seventh District—31 Snider ave., Flatbush.

Eighth District—W. 8th st., Coney Island.

Ninth District—5th ave. and 29th st.

Tenth District—133 New Jersey ave.

Domestic Relations—Myrtle and Vanderbilt aves.

Borough of Queens.
First District—St. Mary's Lyceum, L. I. City.

Second District—Town Hall, Flushing, L. I.

Third District—Central ave., Far Rockaway.

Fourth District—Town Hall, Jamaica, L. I.

Borough of Richmond.
First District—Lafayette ave., New Brighton.

Second District—Village Hall, Stapleton.

All courts open daily from 9 a. m. to 4 p. m., except on Saturdays, Sundays and legal holidays, when only morning sessions are held.

COURT OF SPECIAL SESSIONS.
Criminal Court Buildings. Court opens at 10.30 a. m. Clerk's office open from 9 a. m. to 4 p. m., and on Saturdays until 12 m.

Edward R. Carroll, Clerk.

MUNICIPAL COURTS.
The Clerks' offices are open from 9 a. m. to 4 p. m.; Saturday, to 12 noon.

Board of Justices—James J. Devlin, Secretary, 264 Madison st., Manhattan. Telephone, 2596 Orchard.

Borough of Manhattan.
First District—146 Grand Street. Telephone, 9611 Spring. Additional part is held at the southwest corner of 6th ave. and 10th st. Telephone, 2513 Chelsea.

Second District—164-266 Madison st. Telephone, 4300 Orchard.

Third District—314 West 54th st. Telephone, 5450 Columbus.

Fourth District—207 E. 32d st. Telephone, 4358 Murray Hill.

Fifth District—2565 Broadway. Telephone, 4006 Riverside.

Sixth District—155 East 88th st. Telephone, 4343 Lenox.

Seventh District—70 Manhattan st. Telephone, 6334 Morningside.

Eighth District—121st st. and Sylvan place. Telephone, 3950 Harlem.

Ninth District—Madison ave. and 59th st. Telephone, 3873 Plaza.

Borough of The Bronx.
First District—Town Hall, 1400 Williamsbridge road, Westchester. Telephone, 457 Westchester.

Second District—Washington ave. and 162d st. Telephone, 3042 Melrose.

Second Judicial Department.
Borough Hall, Brooklyn. Court meets from 2 p. m. to 5 p. m., excepting that on Fridays Court opens at 10 o'clock a. m. Clerk's office open 9 a. m. Telephone, 1392 Main.

John B. Byrne, Clerk.

SUPREME COURT—APPELLATE TERM.
503 Fulton st., Brooklyn. Court meets 10 a. m. Clerk's office opens 9 a. m. Telephone, 7452 Main.

Joseph H. De Bragg, Clerk.

SUPREME COURT—CRIMINAL DIVISION.<

No bid will be considered unless it is accompanied by a deposit. Such deposit shall be in an amount not less than one and one-half (1½) per cent. of the total amount of the bid.

The bidder will state the price per each, doz., pound, case or other designated unit, by which the bids will be tested. The extensions must be made and footed up, as the bids will be read from the total and awards made to the lowest bidder on each item or class, as stated in the specifications.

Bids must be submitted in duplicate, each in a separate envelope. No bid will be accepted unless this provision is complied with.

Blank forms and further information may be obtained at Room 1230, Municipal Building, Borough of Manhattan.

FIRE DEPARTMENT, ROBERT ADAMSON, Commissioner.

POLICE DEPARTMENT, A. Woods, Commissioner.

DEPARTMENT OF PUBLIC CHARITIES, JOHN A. KINGSBURY, Commissioner. m6,16

See General Instructions to Bidders on last page, last column, of the "City Record," except for the address of the office for receiving and opening bids.

MUNICIPAL CIVIL SERVICE COMMISSION.

Amendments to Classification

AT A MEETING OF THE MUNICIPAL Civil Service Commission of New York held February 16, 1916, it was

Resolved, that the Municipal Civil Service Classification be and the same hereby is amended by striking from the non-competitive class, under the heading "Positions in the Board of Inebriety at compensations not exceeding the amounts set forth below (with maintenance)," the line, "Helper, \$480 per annum," and by including therein the following:

"Helper, \$600 per annum.

"Cook, \$600 per annum."

HENRY MOSKOWITZ, President.

Attest: ROBT. W. BELCHER, Secretary.

New York, February 24, 1916.

I hereby approve the foregoing amendment.

JOHN PURROY MITCHEL, Mayor.

OFFICE OF THE STATE CIVIL SERVICE COMMISSION, ALBANY, MARCH 3, 1916.

The foregoing resolution amending the civil service rules for the City of New York, having been duly examined, is hereby approved by the State Civil Service Commission.

Attest: JOHN C. BIRDSEY, Secretary. m8

Proposed Amendments to Rules and Classification.

PUBLIC NOTICE IS HEREBY GIVEN OF the following proposed amendments to the civil service rules and classification:

Amending the first paragraph of clause 12 of Rule XIX by adding thereto the following:

"When two or more persons selected from the same eligible list are serving as probationers under the same appointing officer, and a reduction of force is necessary, they shall be preferred for retention in the order of their original standing on such list."

Including in the Competitive Class, Part I, Group 3 (Positions of a Special or Miscellaneous Character), the following:

Chief Attendance Officer.

Supervising Attendance Officer.

Including in the Non-Competitive Class, under the heading "Positions in the Department of Correction, at compensations not exceeding the amounts set forth below," the following:

Without Maintenance, Prison Artisan, \$600 Per annum.

With Maintenance, Prison Artisan, \$360 per annum.

PUBLIC HEARINGS WILL BE ALLOWED, in accordance with Rule III, at the request of any interested persons, at the Commission's offices in the Municipal Building, Room 1443, on

WEDNESDAY, MARCH 8, 1916,

beginning at 10:30 A. M.

m6,8 ROBT. W. BELCHER, Secretary.

Notices of Examinations.

PUBLIC NOTICE IS HEREBY GIVEN THAT applications will be received by the Municipal Civil Service Commission, Municipal Building, Manhattan, New York City, from

FRIDAY, MARCH 3, 1916, TO FRIDAY, MARCH 17, 1916,

for the position of

STENOGRAPHER AND TYPEWRITER, MALE, GRADE 2.

No applications delivered at the office of the Commission, by mail or otherwise, after 4 P. M. FRIDAY, MARCH 17, 1916, will be accepted. Application blanks will be mailed upon request, provided a self-addressed stamped envelope or sufficient postage is enclosed to cover the mailing. The Commission will not guarantee the delivery of the same. Postage on applications forwarded by mail must be fully prepaid.

Applicants must be citizens of the United States and residents of the State of New York.

The subjects and weights of the examination are as follows: Dictation, 5 (of which Rapidly in taking shorthand notes will count 2 and Accuracy in transcription will count 3); Tabulation, 2; Copying Test, 1 (Speed in transcribing from plain copy to machine); Facility in Transcribing, 1 (Speed in transcribing a passage dictated at the rate of 90 words per minute); Spelling, 1. 70% will be required on the Dictation Test and 70% on all.

In the Dictation Test, four readings will be given; one at 100 words per minute, one at 110 words per minute, one at 120 words per minute and one at 130 words per minute, carrying the ratings respectively of 70%, 80%, 90% and 100% on Rapidly.

In rating Accuracy, exactness, correctness of form, neatness, freedom from interlineations, alterations, etc., will be considered. Time limits will be set in connection with each test. Candidates must furnish their own note books, type-writing machines, pens and ink. The Commission will not at any time or in any way be responsible for machines nor will any allowance be made where machines are missing, late in arriving, defective or out of order on the day of the examination.

A qualifying physical examination will be given. Candidates must be at least 18 years of age on the closing date for the receipt of applications. Vacancies occur from time to time.

Salary ranges from \$600 to, but not including, \$1,200 per annum.

The term of the eligibility of the list resulting from this examination is fixed at not less than one year nor more than four years.

m3,17 R. W. BELCHER, Secretary.

PUBLIC NOTICE IS HEREBY GIVEN THAT applications will be received by the Municipal Civil Service Commission, Municipal Building, Manhattan, New York City, from

MONDAY, FEBRUARY 28, 1916, TO MONDAY, MARCH 13, 1916,

for the position of

INSPECTOR (DISPOSAL OF TRADE WASTE), FEMALE.

No applications delivered at the office of the Commission, by mail or otherwise, after 4 P. M.

MONDAY, MARCH 13, 1916, will be accepted. Application blanks will be mailed upon request, provided a self-addressed stamped envelope or sufficient postage is enclosed to cover the mailing. The Commission will not guarantee the delivery of the same. Postage on applications forwarded by mail must be fully prepaid. Applicants must be citizens of the United States and residents of the State of New York.

The subjects and weights of the examination are: Experience, 4; 70% required. Duties, 3; 70% required. Oral, 3; 70% required.

Candidates failing to qualify in any part of the examination will not be summoned for the ensuing tests.

A physical qualifying examination will be given. Applications for this examination are to be filed on a special blank, Form C, with insert.

Requirements: Candidates must have had at least three years' experience as an Inspector, Investigator, Examiner, Business Agent or Representative of a corporation or municipality, or must have been employed in similar occupation which would prepare for work of this character.

Duties: The duties of an Inspector of Trade Waste will include the supervision of at least five subordinates engaged in investigating and verifying work records, making statistical studies of street cleaning methods as related to the disposal of waste. The incumbent will be required to make critical and constructive reports on the manner of collection of wastes from business and industrial establishments and must be familiar with the most recent and improved practice. The incumbent will represent the Department of Street Cleaning at civic and public functions or citizens' meetings, and through lectures will seek co-operation in the matter of the disposal of wastes. Familiarity with laws, ordinances and charter provisions relating to the Department is essential.

Candidates must be at least 25 years of age, and not more than 40 years of age, on the closing date for the receipt of applications. There is one vacancy in the Street Cleaning Department at \$1,800 per annum.

The term of the eligibility of the list resulting from this examination is fixed at not less than one year nor more than four years.

m2,8,m13 ROBERT W. BELCHER, Secretary.

PUBLIC NOTICE IS HEREBY GIVEN THAT applications will be received by the Municipal Civil Service Commission, Municipal Building, Manhattan, New York City, from

FRIDAY, FEBRUARY 25, 1916, TO FRIDAY, MARCH 10, 1916,

for the position of

LABORATORY ASSISTANT (PATHOLOGICAL LABORATORY—HISTOLOGY OR BACTERIOLOGY AND SEROLOGY).

No applications delivered at the office of the Commission, by mail or otherwise, after 4 P. M. FRIDAY, MARCH 10, 1916, will be accepted. Application blanks will be mailed upon request, provided a self-addressed stamped envelope or sufficient postage is enclosed to cover the mailing. The Commission will not guarantee the delivery of the same. Postage on applications forwarded by mail must be fully prepaid.

Applicants must be citizens of the United States and residents of the State of New York.

The subjects and weights of the examination are: Experience, 4; 70% required. Practical Test, 6; 70% required.

A qualifying physical examination will be given. Candidates failing to qualify in any part of the examination will not be summoned for the ensuing tests.

Applications for this examination must be filed on a special blank, Form C, with insert.

Duties: To assist in the routine work of the Pathological Laboratory in one of the large city hospitals. The work includes the preparation of bacteriological media, of tissues for microscopic examination, and the performance of complement fixation and other serological tests.

Requirements: Candidates should have at least six months' experience in a hospital or research laboratory where the work above described is carried on. A practical test will be held in a laboratory. Candidates will be required to demonstrate their practical knowledge of (1) histological technique; or (2) of bacteriological and serological methods. Candidates will be required to indicate in which of these subjects they wish to be examined at the practical test, but they will be allowed to take both of the above practical tests.

Candidates must be at least 18 years of age on the closing date for the receipt of applications. The usual salary is \$720, with maintenance. Vacancies occur from time to time.

The requirement of paragraph 12, Rule VII, that no person who has entered any examination for appointment to a competitive position and failed, or who has withdrawn from an examination, shall be admitted within nine months from the date of such examination to a new examination for the same position, is waived for this examination.

The term of the eligibility of the list resulting from this examination is fixed at not less than one year nor more than four years.

m2,5,m10 ROBERT W. BELCHER, Secretary.

PUBLIC NOTICE IS HEREBY GIVEN THAT applications will be received by the Municipal Civil Service Commission, Municipal Building, New York City, from

THURSDAY, FEBRUARY 24, 1916, TO THURSDAY, MARCH 9, 1916,

for the position of

NURSE, FEMALE.

No applications delivered at the office of the Commission, by mail or otherwise, after 4 P. M. THURSDAY, MARCH 9, 1916, will be accepted. Application blanks will be mailed upon request, provided a self-addressed stamped envelope or sufficient postage is enclosed to cover the mailing. The Commission will not guarantee the delivery of the same. Postage on applications forwarded by mail must be fully prepaid.

Applicants must be citizens of the United States and residents of the State of New York.

The subjects and weights of the examination are: Experience, 2; Duties, 4; 70% required. Practical Test, 4; 70% required. 70% general average required.

A qualifying physical examination will be given. Candidates failing to qualify in any part of the examination will not be summoned for the ensuing tests.

Applications for this examination must be filed on a special blank, Form C, with insert.

Candidates are required to be registered nurses of the State of New York and must furnish proof of registration when filing application.

Certifications will be made from this list to the Health Department for public school work, milk stations, preventable diseases and other work.

Candidates must be at least 21 years of age and not more than 40 years of age on the closing date for the receipt of applications.

The usual salary is \$900 per year.

The term of the eligibility of the list resulting from this examination is fixed at not less than one year nor more than four years.

m2,4,m9 R. W. BELCHER, Secretary.

Amended Notice.

PUBLIC NOTICE IS HEREBY GIVEN THAT applications will be received by the Municipal Civil Service Commission, Municipal Building, Manhattan, New York City, from

THURSDAY, MARCH 2, 1916, TO THURSDAY, MARCH 16, 1916,

for the position of

DIETITIAN.

No applications delivered at the office of the Commission, by mail or otherwise, after 4:00 P. M. THURSDAY, MARCH 16, 1916, will be accepted. Application blanks will be mailed upon request, provided a self-addressed stamped envelope or sufficient postage is enclosed to cover the mailing. The Commission will not guarantee the delivery of the same. Postage on applications forwarded by mail must be fully prepaid.

Applicants must be citizens of the United States and residents of the State of New York.

The subjects and weights of the examination are: Experience, 4; 70% required. Duties, 4; 70% required. Oral, 2; 70% required. 70% general average required.

A qualifying physical examination will be given. Candidates failing to qualify in any part of the examination will not be summoned for the ensuing tests.

Applications for this examination are to be filed on a special blank, Form C.

Requirements: Training and experience: Candidates must have a certificate showing the completion of an approved course of study in dietetics of at least one year or the equivalent and must in addition have had not less than one year of practical experience in institutional dietary work in an executive or subordinate capacity.

Duties: The Dietitian exercises a general supervision over the dietary department of the hospital to which assignment is made; has charge of the employees and is responsible for the requisitions and preparation of menus, etc., and conducts classes in dietetics in the Training School for Nurses.

There are two vacancies in the Department of Bellevue and Allied Hospitals at a salary of \$720 per annum, with maintenance.

Candidates must be at least 21 years of age on the closing date for the receipt of applications. The term of the eligibility of the list resulting from this examination is fixed at not less than one year nor more than four years.

m2,16 ROBERT W. BELCHER, Secretary.

PUBLIC SERVICE COMMISSION.

Invitation to Contractors.

For Station Finish Work for Part of the Broadway-Fourth Avenue Rapid Transit Railroad.

SEALED BIDS OR PROPOSALS FOR THE construction of station finish for seven (7) stations on the Broadway-Fourth Avenue Rapid Transit Railroad in the Borough of Manhattan will be received by the Public Service Commission for the First District (hereinafter called the "Commission") at the office of the Commission at No. 154 Nassau Street, Borough of Manhattan, New York City, until the 9th day of March, 1916, at twelve fifteen (12:15) o'clock p. m., at which time and place or at a later date to be fixed by the Commission the proposals will be publicly opened.

The stations for which said station finish is to be provided are seven (7) stations on that part of the Broadway-Fourth Avenue Rapid Transit Railroad beginning at a point under Trinity Place, about fifty (50) feet north of the northernly building line of Morris Street, and extending thence northerly under Trinity Place, Church Street, private property, Vesey Street and again under private property to Broadway and thence under Broadway and Union Square to and including the northernly approach to the Fourteenth Street station.

The work to be done will also include other finish work along the line of the Railroad.

The Contractor must begin work within thirty (30) days after the delivery of the contract on such station or stations or other parts of said Railroad as the Engineer of the Commission may direct and shall begin work on any of the remaining stations or other parts of said Railroad within ten (10) days after notice and shall complete all work within seven (7) months from the delivery of the contract, except as otherwise provided in the form of contract.

A fuller description of the work and other requirements, provisions and specifications are given in the Information for Contractors and in the form of contract, contract drawings, bond and Contractor's Proposal, which are to be deemed a part of this invitation and copies of which may be inspected and purchased at said office of the Commission.

The receipt of bids will be subject to the requirements specified in said Information for Contractors.

New York, February 17, 1916.

PUBLIC SERVICE COMMISSION FOR THE FIRST DISTRICT, By OSCAR S. STRAUS, Chairman.

TRAVIS H. WHITNEY, Secretary. f19,m9

For Completion of Station Finish Work for Part of the Queensboro Subway Rapid Transit Railroad.

SEALED BIDS OR PROPOSALS FOR THE completion of construction of station finish for the Hunters Point Avenue station on the Queensboro Subway Rapid Transit Railroad in the Borough of Queens, located at 4th Street, Van Alst and Hunters Point Avenues, will be received by the Public Service Commission for the First District (hereinafter called the "Commission") at the office of the Commission at No. 154 Nassau Street, Borough of Manhattan, New York City, until the 9th day of March, 1916, at twelve fifteen (12:15) o'clock p. m., at which time and place or at a later date to be fixed by the Commission the proposals will be publicly opened.

The work to be done will also include certain work of constructing enclosures between stations.

The Contractor must begin work within thirty (30) days after the delivery of the contract and shall complete all work within four (4) months from the delivery of the contract, except as otherwise provided in the form of contract.

A fuller description of the work and other requirements, provisions and specifications are given in the Information for Contractors and in the form of contract, contract drawings, bond and Contractor's Proposal, which are to be deemed a part of this invitation and copies of which may be inspected and purchased at said office of the Commission.

The receipt of bids will be subject to the requirements specified in said Information for Contractors.

New York, February 17, 1916.

PUBLIC SERVICE COMMISSION FOR THE FIRST DISTRICT, By OSCAR S. STRAUS, Chairman.

TRAVIS H. WHITNEY, Secretary. f19,m9

BOARD OF WATER SUPPLY.

Auction Sale of Automobiles.

PUBLIC NOTICE IS HEREBY GIVEN THAT the Board of Water Supply of the City of New York will offer for sale at Public Auction to the highest bidder one 1911 Model M. seven-passenger, forty-nine horse power Locomobile No. 4858; one 1912 Model, five-passenger, forty horse power National automobile No. 5171, and one 1912 Model, five-passenger, thirty horse power Cadillac automobile No. 61949, on

TUESDAY, MARCH 14, 1916,

at 11 o'clock A. M., at its offices, twenty-second floor, Municipal Building, Park Row, Centre and Chambers Streets, New York City.

Said automobiles may be inspected at the following locations: Locomobile and National at

49 Orawaupum Street, White Plains, New York; Cadillac at Lotus Garage, 118 West 56th Street, N. Y. City.

TERMS OF SALE.

The successful bidder, or bidders, at the sale will be required to pay the full amount bid in cash or by certified check, drawn to the order of the Comptroller of the City of New York, at the time and place of sale. The automobiles shall be sold separately as they stand, and if the purchaser, or purchasers, fail to remove the same from the premises of the Board within ten days from the date of sale the purchaser or purchasers shall forfeit the purchase money paid and any claim to the ownership of the automobiles, and in such event the Board of Water Supply reserves the right to resell. The proceeds of such resale shall be the property of said Board. The Board will not be responsible for any loss or damage to the automobiles between the time of the sale and the time of removal.

Bids in writing will be also received by the Board of Water Supply, if accompanied by currency or certified check drawn to the order of the Comptroller of the City of New York for the full amount of the bid.

The Board reserves the right to reject any and all bids received at the sale if in its opinion the Board deems it to be for the best interests of the City so to do.

CHARLES STRAUSS, President; CHARLES N. CHADWICK, JOHN F. GALVIN, Commissioners of the Board of Water Supply.

GEORGE FEATHERSTONE, Secretary. m8,24

Proposals.

SEALED BIDS WILL BE RECEIVED BY the Board of Water Supply, at its offices, twenty-second floor, Municipal Building, Park Row, Centre and Chambers Streets, New York City, until 11 A. M., on

TUESDAY, MARCH 21, 1916,

for

CONTRACT 120. FOR THE CONSTRUCTION OF A GRANITE BUILDING FOR THE HUDSON DRAINAGE CHAMBER AND A BRICK AND CONCRETE-STONE BUILDING FOR THE CROTON LAKE DRAINAGE CHAMBER.

The larger one of the buildings will be, approximately, 58 feet by 58 feet by 50 feet, and the other will be somewhat smaller. The work is located in the towns of Fishkill, Dutchess county, and Yorktown, Westchester county, New York.

An approximate statement of the quantities of the various items of work and further information are given in the Information for Bidders, forming part of the contract. At the above place and time the bids will be publicly opened and read. The award of the contract, if awarded, will be made by the Board as soon thereafter as practicable. The Board reserves the right to reject any and all bids.

Two or more bonds, the aggregate amount of which shall be forty thousand dollars (\$40,000), will be required for the faithful performance of the contract.

No bid will be received and deposited unless accompanied by a certified check upon a National or State Bank, drawn to the order of the Comptroller of the City of New York to the amount of two thousand dollars (\$2,000).

Time allowed for the completion of the work is nine consecutive calendar months from the service of notice by the Board to begin work.

Pamphlets containing information for bidders, forms of proposal and contract, specifications, contract drawings, etc., can be obtained at the above address, at the office of the Secretary, upon application in person or by mail, by depositing the sum of ten dollars (\$10) in cash or its equivalent for each pamphlet. This deposit will be refunded upon the return of the pamphlets in acceptable condition within thirty days from the date on which bids are to be opened.

For further particulars apply to the office of the Principal Assistant Engineer, at the above address.

CHARLES STRAUSS, President; CHARLES N. CHADWICK, JOHN F. GALVIN, Commissioners of the Board of Water Supply.

GEORGE FEATHERSTONE, Secretary.

NOTE: SEE GENERAL INSTRUCTIONS TO BIDDERS ON LAST PAGE, LAST COLUMN, OF THE CITY RECORD, SO FAR AS APPLICABLE HERETO AND NOT OTHERWISE PROVIDED FOR. m2,21

DEPARTMENT OF STREET CLEANING.

Auction Sale of Condemned Property.

NOTICE IS HEREBY GIVEN IN ACCORDANCE with the provisions of Section 541 of the Greater New York Charter, that the Department of Street Cleaning will sell at public auction at Stable "A," 17th Street and Avenue "C," Borough of Manhattan, the following described condemned property of the said Department in the Boroughs of Manhattan, The Bronx and Brooklyn, at 10 o'clock a. m.,

WEDNESDAY, MARCH 8, 1916.

FIFTY (50) HORSES, MORE OR LESS.

The horses shall be paid for in full at the time of the sale and shall be removed by the purchasers before 3 o'clock, p. m., on the day of the sale. Purchasers must satisfy themselves as to the condition and value of each horse before paying for the same, as in no case will money be refunded, or the return of the horses accepted, after the sale.

J. T. FETHERSTON, Commissioner. Dated February 24, 1916. f28,m8

DEPARTMENT OF PARKS.

Proposals.

SEALED BIDS OR ESTIMATES WILL BE received by the Park Board at the office of the Department of Parks, Municipal Building, Borough of Manhattan, until 3 o'clock p. m., on

THURSDAY, MARCH 16, 1916,

Borough of The Bronx.

FOR FURNISHING AND DELIVERING GRITS, BROKEN STONE AND SCREENINGS, REFINED COAL TAR, SAND.

The time allowed for the completion of the contracts is before Nov. 15th, 1916.

The amount of security required is thirty (30) per cent. of the total amount for which each contract is awarded.

The bids will be compared and each contract awarded at a lump or aggregate sum. Blank forms and other information may be obtained at the office of the Department of Parks, Zhrowski Mansion, Claremont Park, Borough of The Bronx.

CABOT WARD, President; THOS. W. WHITTLE, RAYMOND V. INGERSOLL, JOHN E. WEIER, Park Commissioners. m4,16

See General Instructions to Bidders on last page, last column, of the "City Record."

SEALED BIDS OR ESTIMATES WILL BE received by the Park Board at the office of the Department of Parks, Municipal Building, Manhattan, until three o'clock p. m. on

THURSDAY, MARCH 9, 1916,

Borough of Brooklyn.

FOR FURNISHING AND DELIVERING ONE (1) THREE AND ONE-HALF

The time allowed for the completion of this contract will be fifteen (15) calendar days. The amount of security required will be thirty (30) per cent. of the amount for which the contract will be awarded.

A deposit of one and one-half (1½) per cent. of the total amount of the bid must accompany the estimate.

Bids will be compared and the contract awarded at a lump or aggregate sum.

Bids must be submitted in duplicate. Blank forms may be obtained at the office of the Department of Parks, Borough of Brooklyn, Litchfield Mansion, Prospect Park West and Fifth Street, Prospect Park, Brooklyn.

CABOT WARD, President; THOMAS W. WHITTLE, Raymond V. INGERSOLL, JOHN E. WEIER, Commissioners of Parks, m3, m9
See General Instructions to Bidders on last page, last column, of the "City Record."

DEPARTMENT OF CORRECTION.

Proposals.

SEALED BIDS OR ESTIMATES WILL BE received by the Commissioner of Correction at Municipal Building, Manhattan, until 11 o'clock a. m., on

TUESDAY, MARCH 14, 1916.
FURNISHING AND DELIVERING 225 TONS ICE (NATURAL).

The time for the delivery of the articles, materials and supplies and the performance of the contract is by or before December 31, 1916. The amount of security required for the performance of the contract is thirty (30) per cent. of the amount of the bid.

The bidder will state the price for each item or article contained in the specifications or schedules herein contained or hereto annexed, per ton, by which the bids will be tested. The extensions must be made and footed up, as the bids will be read from the totals and awards made to the lowest bidder on each item.

Bids must be submitted in duplicate, each in a separate envelope. No bid will be accepted unless this provision is complied with.

Delivery will be required to be made at the time and in the manner and in such quantities as may be directed.

Blank forms and further information may be obtained at the office of the Department of Correction, Borough of Manhattan, Municipal Building, New York City.

BURDETTE G. LEWIS, Commissioner.
March 3, 1916.
See General Instructions to Bidders on last page, last column, of the "City Record."

ARMORY BOARD.

Proposals.

SEALED BIDS OR ESTIMATES WILL BE received at the office of the Mayor at 3 o'clock p. m., on

THURSDAY, MARCH 16, 1916.

ITEM 1—INSTALLATION OF NEW LIGHTING SYSTEM, ETC., IN DRILL SHED, 13TH COAST DEFENSE COMMAND ARMORY, BOROUGH OF BROOKLYN. SECURITY, \$1,500. DEPOSIT TO ACCOMPANY BID, \$75. TIME ALLOWED TO COMPLETE THE WORK, 60 CONSECUTIVE WORKING DAYS.

ITEM 2—ALTERATIONS TO PROVIDE FOR LOCKER AND STORAGE ROOMS, IN 2D BATTALION NAVAL MILITIA ARMORY, BOROUGH OF BROOKLYN. SECURITY, \$2,000. DEPOSIT TO ACCOMPANY BID, \$100. TIME ALLOWED TO COMPLETE THE WORK, 60 CONSECUTIVE WORKING DAYS.

A separate proposal shall be submitted for each item.

Blank forms and other information may be obtained at the office of the Armory Board, Room 6, Basement, Hall of Records, Manhattan.

THE ARMORY BOARD, JOHN PURROY MITCHELL, Mayor; WILLIAM A. PRENDERGAST, Comptroller; FRANK L. DOWLING, President of the Board of Aldermen; GEORGE R. DYER, Brig. Gen. 1st Brigade; JOHN G. EDDY, Brig. Gen. 2d Brigade; R. P. FORSHAW, Commodore, Naval Militia; LAWSON PURDY, President, Dept. of Taxes and Assessments. m3, 16

See General Instructions to Bidders on last page, last column, of the "City Record," except for the address of the office for receiving and opening bids.

BOROUGH OF QUEENS.

Proposals.

SEALED BIDS OR ESTIMATES WILL BE received by the President of the Borough of Queens, at his office, Third floor, Borough Hall, Jackson Avenue and Fifth Street, Long Island City, until 11 o'clock a. m. on

TUESDAY, MARCH 14, 1916.

FOR A CONTRACT FOR THE PRIVILEGE OF PICKING OVER AND APPROPRIATING FROM AMONG THE GARBAGE, ASHES, STREET SWEEPINGS AND RUBBISH IN THE FIRST DISTRICT, IN THE WOODSIDE, WINFIELD, NEWTOWN, CORONA, ELMHURST AND EAST ELMHURST SECTIONS OF THE SECOND DISTRICT, AND IN THE THIRD AND FOURTH DISTRICTS, DURING THE ENTIRE YEAR, AND AT THE REMSEN AVENUE DUMP AND CREMATORY IN THE FIFTH DISTRICT, DURING THE MONTHS OF APRIL, MAY, JUNE, JULY, AUGUST, SEPTEMBER AND OCTOBER, AND AT ALL DUMPS IN THE FIFTH DISTRICT DURING THE MONTHS OF JANUARY, FEBRUARY, MARCH, NOVEMBER AND DECEMBER; IN CONSIDERATION OF THE WORK OF FEEDING THE INCINERATORS SITUATED AT (NO. 3) CHURCH STREET, JAMAICA (NO. 4) REMSEN AVENUE, FAR ROCKAWAY, AND (NO. 5) BERGEN'S LANDING, AQUEDUCT, AND LEVELING, GRADING AND DISINFECTING AT INLAND DUMPS, AND A PAYMENT OF A SUM OR SUMS OF MONEY, FOR THE BOROUGH OF QUEENS, FOR THE PERIOD BEGINNING THE FIRST MONDAY NEXT AFTER THE SIGNING AND DELIVERY OF THE CONTRACT AND ENDING ONE YEAR FROM THE DATE OF SIGNING OF CONTRACT, WITH THE RIGHT OF THE CITY OF NEW YORK TO RENEW THE CONTRACT FOR ANOTHER PERIOD OF FOUR YEARS ON THE SAME TERMS AND CONDITIONS, EXCEPTING THE PROVISIONS FOR RENEWAL.

The amount of security required is five hundred dollars (\$500). In addition to this, a special deposit of two hundred and fifty dollars (\$250) in lawful money of the United States will be required to be made to the Comptroller of the City of New York on or before the signing, sealing and delivery of the contract, to remain on deposit with the said Comptroller until the completion of the contract.

The highest bidder, if awarded, will be awarded the contract. Blank forms and further information may be obtained at the office of the President of the Borough of Queens.

Dated March 3rd, 1916.

m3, 14 MAURICE E. CONNOLLY, President.

See General Instructions to Bidders on last page, last column, of the "City Record."

DEPARTMENT OF WATER SUPPLY, GAS AND ELECTRICITY.

Proposals.

SEALED BIDS OR ESTIMATES WILL BE received at the office of the Commissioner of the Department of Water Supply, Gas and Electricity, Room 2351, Municipal Building, Borough of Manhattan, until 2 p. m., on

WEDNESDAY, MARCH 15, 1916.
Boroughs of Manhattan and The Bronx.
FOR PAINTING FENCE AROUND THE JEROME PARK RESERVE.

The time allowed for doing and completing the entire work is Fifty (50) Consecutive Working days.

The amount in which security is required for the performance of the contract is One Thousand Dollars (\$1,000).

The bidder will state one aggregate price for the whole work described and specified, as the contract is entire and for a complete job.

The bids will be compared and the contract awarded at a lump or aggregate sum to the lowest formal bidder.

Blank forms of bid, proposals and contract, including specifications approved as to form by the Corporation Counsel, can be obtained at Room 2351, in the Municipal Building, Manhattan, New York City.

m4, 15 WILLIAM WILLIAMS, Commissioner.
See General Instructions to Bidders on last page, last column, of the "City Record."

SEALED BIDS OR ESTIMATES WILL BE received by the Commissioner of Water Supply, Gas and Electricity at Room 2351, Municipal Building, Manhattan, until 2 o'clock p. m., on

WEDNESDAY, MARCH 15, 1916.
Boroughs of Manhattan and The Bronx.
FOR PAINTING THREE BRIDGES IN THE CROTON WATERSHED.

The time allowed for doing and completing the entire work is ninety (90) consecutive working days.

The amount in which security is required for the performance of the contract is three thousand dollars (\$3,000).

The bidder will state one aggregate price for the whole work described and specified, as the contract is entire and for a complete job.

The bids will be compared and the contract awarded at a lump or aggregate sum to the lowest formal bidder.

Blank forms of bid, proposals and contract, including specifications approved as to form by the Corporation Counsel, can be obtained at Room 2351, in the Municipal Building, Manhattan, New York City.

m4, 15 WILLIAM WILLIAMS, Commissioner.
See General Instructions to Bidders on last page, last column, of the "City Record."

SEALED BIDS OR ESTIMATES WILL BE received by the Commissioner of Water Supply, Gas and Electricity at room 2351, Municipal Building, Manhattan, until 2 o'clock p. m., on

THURSDAY, MARCH 16, 1916.
Borough of Brooklyn.
NO. 1. FOR FURNISHING AND DELIVERING, UNLOADING, STACKING AND STORING CAST IRON PIPE, SPECIAL AND VALVE BOX CASTINGS, VALVES AND DOUBLE NOZZLE FIRE HYDRANTS.

The time allowed for the delivery of the materials and supplies and the performance of the contract will be one hundred and fifty (150) calendar days on Section I, seventy-five (75) calendar days on Section II, one hundred and fifty (150) calendar days on Section III and seventy-five (75) calendar days on Section IV.

The security required will be eleven thousand dollars (\$11,000) on Section I, three thousand dollars (\$3,000) on Section II, five thousand dollars (\$5,000) on Section III, and four thousand dollars (\$4,000) on Section IV.

Bids will be received for each Section singly, or for all sections; but in comparing the bids, the bids for each Section will be compared separately and the contract awarded by Sections.

Brooklyn and Richmond.
NO. 2. FOR FURNISHING AND DELIVERING, UNLOADING, STACKING AND STORING CAST IRON PIPE, SPECIAL AND VALVE BOX CASTINGS, VALVES AND DOUBLE NOZZLE FIRE HYDRANTS.

The time allowed for the delivery of the materials and supplies and the performance of the contract will be forty-five (45) calendar days on each section.

The security required will be five hundred dollars (\$500) on Section I, three hundred dollars (\$300) on Section II, one hundred dollars (\$100) on Section III, and one hundred dollars (\$100) on Section IV.

Bids will be received for each Section singly, or for all Sections; but in comparing the bids, the bids for each Section will be compared separately and the contract awarded by Sections.

Blank forms of bid, proposals and contract, including specifications approved as to form by the Corporation Counsel, can be obtained at Room 2351, in the Municipal Building, Manhattan, New York City.

March 2, 1916.
m4, 16 WILLIAM WILLIAMS, Commissioner.
See General Instructions to Bidders on last page, last column, of the "City Record."

DEPARTMENT OF BRIDGES.

Sale of Privileges.

SEALED BIDS WILL BE RECEIVED BY the Commissioner of Bridges, at the office of the Department of Bridges, Municipal Building, Chambers Street, Borough of Manhattan, until 2 o'clock p. m. on

THURSDAY, MARCH 23, 1916.

FOR THE PRIVILEGE OF ERECTING AND MAINTAINING A STAND AT THE WESTERLY ENTRANCE FOR ELEVATED TRAINS, MANHATTAN SUBWAY STATION (SEXSEX AND DELANCEY STREETS), AT THE MANHATTAN END OF THE WILLIAMSBURG BRIDGE.

The successful bidder will be permitted to place a news-stand not larger than three (3) feet in width, five (5) feet in length, six (6) feet high, when open, satisfactory to the Department of Bridges, for the sale of newspapers and magazines.

The bid will be for the privilege of maintaining a stand at the above mentioned location until March 31, 1917. The Commissioner of Bridges may, however, on thirty (30) days' notice, revoke the lease sooner, if he deems it to the interest of the City so to do.

The price bid shall be for a certain sum per month, payable in advance, the rental to commence on April 1, 1916.

No bids will be considered unless accompanied by a certified check or cash to the amount of not less than Two Hundred (\$200.00) Dollars, which sum shall be retained by the City of New York until the expiration of the lease or its revocation by the Commissioner of Bridges.

Should the successful bidder refuse to accept the privilege after award by the Commissioner, the deposit will be forfeited to the City of New York.

The bids will be compared and the privilege awarded to the highest responsible bidder.

Bids should be submitted in a sealed envelope; the deposit must be handed to a representative of the Department of Bridges at the time of the opening of bids.

The form of proposal and full information as to bidding can be obtained at the office of the Department of Bridges, Room 1800, 19th floor, Municipal Building, Chambers Street, New York City.
F. J. H. KRACKE, Commissioner.
March 4, 1916. m7, 23

Proposals.

SEALED BIDS OR ESTIMATES WILL BE received by the Commissioner of Bridges at his office, Municipal Building, Manhattan, until 2 p. m., on

THURSDAY, MARCH 16, 1916.
FOR REPAIRS TO ASPHALT PAVEMENTS ON THE BRIDGES OVER THE HARLEM RIVER.

The repairs shall be made from time to time as required and the contract completed on or before December 30, 1916.

The amount of security to guarantee the faithful performance of the work will be Three Thousand Dollars (\$3,000).

The right is reserved by the Commissioner to reject all the bids should he deem it to the interest of the City so to do.

Blank forms and specifications may be obtained at the office of the Department of Bridges, F. J. H. KRACKE, Commissioner.

Dated March 2, 1916. m4, 16
See General Instructions to Bidders on last page, last column, of the "City Record."

HUNTER COLLEGE OF THE CITY OF NEW YORK.

Proposals.

SEALED BIDS OR ESTIMATES WILL BE received by the Chairman of the Committee on Finance of the Board of Trustees of Hunter College of the City of New York, at the office of the Board of Trustees, at Hunter College, Park Avenue and 68th Street, Borough of Manhattan, until 3 o'clock p. m. on

THURSDAY, MARCH 16, 1916.
FOR FURNISHING AND DELIVERING 225 GROSS TONS OF ANTHRACITE COAL, PEASIZE, MORE OR LESS.

The time for the delivery of the articles, material and supplies and the performance of the contract is by or before the 31st day of January, 1917.

The amount of security required shall be not less than 30 per cent. of the estimated cost of the coal.

Certified check or cash to the amount of 5 per cent. of the security required must be submitted with the bid.

Bids must be submitted in duplicate. Bids will be compared and the contract awarded as a whole.

Delivery will be required to be made at the time and in the manner and in such quantities as may be directed.

Blank forms and other information may be obtained at the office of the Secretary of the Board of Trustees of Hunter College, southwest corner of Park Avenue and 59th Street, Borough of Manhattan.

ADRIAN VAN SINDEREN, Chairman, Committee on Finance. m4, 16
See General Instructions to Bidders on last page, last column, of the "City Record."

DEPARTMENT OF PUBLIC CHARITIES.

Proposals.

SEALED BIDS OR ESTIMATES WILL BE received by Department of Public Charities, at Room 1230, Municipal Building, Borough of Manhattan, City of New York, until 12 o'clock noon on

THURSDAY, MARCH 16, 1916.
FOR FURNISHING AND DELIVERING UNIFORMS.

The time for the performance of the contract is on or before June 30, 1916.

The amount of security required is thirty (30) per cent. of the amount of the bid or estimate. No bid will be considered unless it is accompanied by a deposit. Such deposit shall be in an amount not less than one and one-half (1½) per cent. of the total amount of the bid.

The bidder will state the price per each, pair or other designated unit, by which the bids will be tested. The extensions must be made and footed up, as the bids will be read from the total and awards made to the lowest bidder on each class, as stated in the specifications.

Bids must be submitted in duplicate, each in a separate envelope. No bid will be accepted unless this provision is complied with.

Blank forms and further information may be obtained at Room 1230, Municipal Building, Borough of Manhattan.

JOHN A. KIVASOVY, Commissioner. m6, 16
See General Instructions to Bidders on last page, last column, of the "City Record," except for the address of the office for receiving and opening bids.

DEPARTMENT OF FINANCE.

Corporation Sale of Real Estate.

William P. Rae Company, Auctioneer.

PUBLIC NOTICE IS HEREBY GIVEN THAT the Commissioners of the Sinking Fund of the City of New York, by virtue of the powers vested in them by law, will offer for sale at public auction on

FRIDAY, MARCH 24, 1916.
at 12 o'clock M., at the Brooklyn Real Estate Exchange, No. 189 Montague Street, Borough of Brooklyn, all that certain piece or parcel of land, situated in the Borough of Brooklyn, County of Kings and State of New York, bounded by

BEGINNING at a point formed by the intersection of the northerly side of Sunnyside Avenue and the northerly side of what was formerly known as Hendrix Street; running thence northerly along the northerly side of Sunnyside Avenue 106 feet to the point of intersection of the northerly side of Sunnyside Avenue with the northerly boundary line of Lot 26, Block 3885, Section 13, as shown on the present tax maps of the City of New York, Borough of Brooklyn; thence running in a northerly direction along the said northerly boundary line of said Lot 26 to its intersection with the southeasterly side of Highland Boulevard; running thence in a southeasterly direction along the southeasterly side of Highland Boulevard 81.6 feet to an angle point in the southeasterly side of Highland Boulevard; running thence southeasterly and still along the southeasterly side of Highland Boulevard 46 feet to what was formerly the point of intersection of the southeasterly side of Highland Boulevard and the northerly side of Hendrix Street, now closed; running thence in a southeasterly direction along the southeasterly side of Highland Boulevard, produced, 30 feet, more or less, to the centre line of what was formerly Hendrix Street; running thence southeasterly and along the said centre line of Hendrix Street to the point of intersection of the said centre line of Hendrix Street with the northerly side of Sunnyside Avenue, produced; running thence northerly along the northerly side of Sunnyside Avenue, so produced, 30 feet to the point or place of beginning.

The minimum or upset price at which said property shall be sold is hereby fixed at the sum of Eleven thousand dollars (\$11,000). The sale to be made upon the following terms and conditions:

The highest bidder will be required to pay ten per cent. (10%) of the amount of his bid, together with the auctioneer's fees, at the time of the sale, and ninety per cent. (90%) upon the delivery of the deed, which shall be within sixty (60) days from the date of the sale.

The deed so delivered shall be in the form of a bargain and sale deed without covenants.

The Comptroller may, at his option, resell the property if the successful bidder shall fail to comply with the terms of the sale, and the person so failing to comply therewith will be held liable for any deficiency which may result from such resale.

The right is reserved to reject any and all bids. Maps of said real estate may be seen on application at the Department of Finance (Division of Real Estate), Room 733, Municipal Building, Borough of Manhattan.

By order of the Commissioners of the Sinking Fund under resolution adopted at meeting of the Board held February 23, 1916.

WM. A. PRENDERGAST, Comptroller, City of New York.

Department of Finance, Comptroller's Office, March 7, 1916. m8, 24

Corporation Sales by Sealed Bids of the Lease of Certain City Real Estate.

UPON THE AUTHORIZATION OF THE Commissioners of the Sinking Fund, and pursuant to a resolution adopted by them at a meeting held February 23, 1916, the Comptroller of the City of New York will sell by sealed bids on

FRIDAY, MARCH 24, 1916.
at 12 o'clock M., in Room 368, Municipal Building, Borough of Manhattan, the lease of Lot 13, in Block 543, Section 2, known as Nos. 130-132 West 3rd Street, Borough of Manhattan, with the buildings and improvements thereon erected, for a period of five years from August 1, 1916, with the privilege of one renewal for an additional term of ten years, at the minimum or upset price of \$2,400 per annum, payable quarterly in advance; the rental for the renewal term of ten years to be determined by two disinterested appraisers, one of whom shall be named by the lessor, the other by the lessee, and, in the event of a disagreement between said appraisers as to the amount of rental to be paid for said renewal term, the question shall be decided by a third disinterested and disinterested appraiser, to be named by the two appraisers first above mentioned; and the said sale will be made upon the following

TERMS AND CONDITIONS:

The highest bidder will be required to pay twenty-five per cent. (25%) of the amount of the yearly rental at the time and place of sale; the amount so paid for one quarter's rent shall be forfeited if the successful bidder does not execute the lease when notified it is ready for execution.

He will also be required to give an undertaking in the amount of the annual rental bid, with sufficient surety to be approved by the Comptroller, for the payment of the rent quarterly in advance and for the performance of the covenants and terms of the lease.

No person shall be received as lessee or surety who is a delinquent on any former lease from the Corporation, and no bid shall be accepted from any person who is in arrears to the Corporation upon debt or contract, or who is a defaulter as surety or otherwise upon any obligation to the City, as provided by law.

The lease will be in the usual form of leases of like property and will contain, in addition to other terms, covenants and conditions, as follows:

1st—A clause providing that the lessee shall pay the usual rates for water, per meter measurements, and comply with the rules and regulations of the Department of Water Supply, Gas and Electricity.

2nd—A clause providing that the lessee shall not make any alterations or improvements on the property except with the consent and approval of the Comptroller.

3rd—A clause providing that during the term of the lease the lessee shall keep the building in proper repair, both inside and outside, and shall comply with all the laws and ordinances of the City of New York.

4th—A clause providing that all repairs, alterations and improvements made on or to the property by the lessee during the period of the lease shall become the property of the City of New York at the expiration of the lease.

5th—A clause providing that the lessee shall have possession of the premises immediately upon the execution of the lease without the necessity of paying rent until the date of the commencement of the lease, but he shall be liable for any damages which may occur in or to the premises to be demised from the date of possession.

The Comptroller shall have the right to reject any or all bids if deemed to be to the interest of the City of New York.

WM. A. PRENDERGAST, Comptroller, City of New York.

Department of Finance, Comptroller's Office, February 29, 1916. m8, 24

Confirmation of Assessments.

NOTICES TO PROPERTY OWNERS.

IN PURSUANCE OF SECTION 1018 OF THE Greater New York Charter, the Comptroller of the City of New York hereby gives public notice to all persons, owners of property, affected by the following assessments for LOCAL IMPROVEMENTS IN THE BOROUGH OF MANHATTAN:

SECTION 1.
RECEIVING BASINS ADJACENT TO THE NORTHWEST CORNER OF DUTCH STREET AND JOHN STREET, with connecting sluice basin adjacent to the NORTHEAST CORNER OF DUTCH AND JOHN STREETS. Area of assessment affects block 78.

SECTION 2.
ALTERATION AND IMPROVEMENT TO RECEIVING BASINS AT THE SOUTHWEST CORNER OF BEEKMAN AND FRONT STREETS. Area of assessment affects block 96.

SECTION 3.
RECEIVING BASIN ADJACENT TO THE NORTHWEST CORNER OF FIFTEENTH STREET AND AVENUE B AND THE SOUTHEAST CORNER OF SIXTEENTH STREET AND AVENUE A. Area of assessment affects block 973.

SECTION 4.
RECEIVING BASIN ADJACENT TO THE SOUTHWEST CORNER OF TENTH AVENUE AND WEST TWENTY-SEVENTH STREET. Area of assessment affects block 698.

SECTION 5.
RECEIVING BASIN AND INLET ADJACENT TO THE NORTHEAST CORNER OF WEST THIRTIETH STREET AND TENTH AVENUE. Area of assessment affects block 728.

SECTION 6.
EAST THIRTY-EIGHTH STREET—RECEIVING BASIN ADJACENT TO THE SOUTHWEST CORNER OF FIRST AVENUE. Area of assessment affects block 943.

SECTION 7.
RECEIVING BASIN IN WEST FORTY-EIGHTH STREET ADJACENT TO THE SOUTHEAST CORNER OF EIGHTH AVENUE AND THE SOUTHWEST CORNER OF BROADWAY. Area of assessment affects block 1019.

SECTION 8.
RECEIVING BASIN ADJACENT TO THE SOUTHEAST CORNER OF FIFTY-SECOND

STREET AND SIXTH AVENUE. Area of assessment affects block 1267.

SECTION 6.
RECEIVING BASINS ADJACENT TO THE NORTHEAST CORNER OF WEST ONE HUNDRED AND THIRTY-SECOND STREET AND LENOX AVENUE AND THE NORTHWEST CORNER OF WEST ONE HUNDRED AND THIRTY-SECOND STREET AND FIFTH AVENUE. Area of assessment affects block 1730.

SECTION 8.
RECEIVING BASIN ADJACENT TO THE SOUTHWEST CORNER OF WEST ONE HUNDRED AND SIXTIETH STREET AND ST. NICHOLAS AVENUE AND THE SOUTHWEST CORNER OF FORT WASHINGTON AVENUE AND BROADWAY. Area of assessment affects block 2136.

—that the same were confirmed by the Board of Assessors on February 29, 1916, and entered March 1, 1916, in the Record of Titles of Assessments, kept in the Bureau for the Collection of Assessments and Arrears of Taxes and Assessments of Water Rents, and unless the amount assessed for benefit on any person or property shall be paid within sixty days after the date of said entry of the assessments interest will be collected thereon, as provided by section 1019 of the Greater New York Charter.

Said section provides, in part, "If any such assessment shall remain unpaid for the period of sixty days after the date of entry thereof in the said Record of Titles of Assessments, it shall be the duty of the officer authorized to collect and receive the amount of such assessment, to charge, collect and receive interest thereon at the rate of seven per centum per annum to be calculated to the date of payment from the date when such assessment became a lien, as provided by section 159 of this act."

Section 159 of this act provides . . . "An assessment shall become a lien upon the real estate affected thereby ten days after its entry in the said record."

The above assessments are payable to the Collector of Assessments and Arrears at the Bureau for the Collection of Assessments and Arrears of Taxes and Assessments of Water Rents, Municipal Building, north side, third floor, Borough of Manhattan, between the hours of 9 a. m. and 2 p. m., and on Saturdays from 9 a. m. to 12 m., and all payments made thereon on or before May 1, 1916, will be exempt from interest, as above provided, and after that date will be subject to a charge of interest at the rate of seven per centum per annum from the date when such assessment became a lien to the date of payment.

WILLIAM A. PRENDERGAST, Comptroller.
City of New York, Department of Finance,
Comptroller's Office, March 1, 1916. m4,15

IN PURSUANCE OF SECTION 1018 OF THE
Greater New York Charter, the Comptroller of the City of New York hereby gives public notice to all persons, owners of property, affected by the following assessments for LOCAL IMPROVEMENTS IN THE BOROUGH OF MANHATTAN:

SECTION 1.
BROADWAY — RESTORING ASPHALT PAVEMENT on the east side, 11 feet east of Cedar Street. Area of assessment affects lot 1 in block 47.

The above assessment was certified to the Collector of Assessments and Arrears, under the provisions of section 391 of the Greater New York Charter.

—that the same was entered on February 29, 1916, in the Record of Titles of Assessments, kept in the Bureau for the Collection of Assessments and Arrears of Taxes and Assessments of Water Rents, and unless the amount assessed for benefit on any person or property shall be paid within sixty days after the date of said entry of the assessments, interest will be collected thereon, as provided by section 1019 of the Greater New York Charter.

Said section provides, in part, "If any such assessment shall remain unpaid for the period of sixty days after the date of entry thereof in the said Record of Titles of Assessments, it shall be the duty of the officer authorized to collect and receive the amount of such assessment, to charge, collect and receive interest thereon at the rate of seven per centum per annum to be calculated to the date of payment from the date when such assessment became a lien, as provided by section 159 of this act."

Section 159 of this act provides . . . "An assessment shall become a lien upon the real estate affected thereby ten days after its entry in the said record."

The above assessment is payable to the Collector of Assessments and Arrears at the Bureau for the Collection of Assessments and Arrears of Taxes and Assessments of Water Rents, Municipal Building, north side, third floor, Borough of Manhattan, between the hours of 9 a. m. and 2 p. m., and on Saturdays from 9 a. m. to 12 m., and all payments made thereon on or before April 29, 1916, will be exempt from interest, as above provided, and after that date will be subject to a charge of interest at the rate of seven per centum per annum from the date when such assessment became a lien to the date of payment.

WM. A. PRENDERGAST, Comptroller.
City of New York, Department of Finance,
Comptroller's Office, February 29, 1916. m4,15

IN PURSUANCE OF SECTION 1018 OF THE
Greater New York Charter, the Comptroller of the City of New York hereby gives public notice to all persons, owners of property, affected by the following assessments for LOCAL IMPROVEMENTS IN THE BOROUGH OF QUEENS:

FIRST WARD.
SOUTH WASHINGTON PLACE—REGULATING, CURBING, LAYING SIDEWALKS AND PAVING THE ROADWAY from Academy Street to Jackson Avenue. Area of assessment affects blocks 96 and 97.

HOPKINS AVENUE — REGULATING, GRADING, CURBING, LAYING SIDEWALKS AND PAVING from Grand Avenue to Main Street. Area of assessment affects blocks 26, 28, 29, 30, 51, 52 and 53.

—that the same were confirmed by the Board of Assessors February 29, 1916, and entered March 1, 1916, in the Record of Titles of Assessments kept in the Bureau for the Collection of Assessments and Arrears of Taxes and Assessments of Water Rents, and unless the amount assessed for benefit on any person or property shall be paid within sixty days after the date of said entry of the assessments interest will be collected thereon, as provided by section 1019 of the Greater New York Charter.

Said section provides, in part, "If any such assessment shall remain unpaid for the period of sixty days after the date of entry thereof in the said Record of Titles of Assessments, it shall be the duty of the officer authorized to collect and receive the amount of such assessment, to charge, collect and receive interest thereon at the rate of seven per centum per annum to be calculated to the date of payment from the date when such assessment became a lien, as provided by section 159 of this act."

Section 159 of this act provides . . . "An assessment shall become a lien upon the real estate affected thereby ten days after its entry in the said record."

The above assessments are payable to the Collector of Assessments and Arrears at the Bureau for the Collection of Assessments and Arrears

of Taxes and Assessments and of Water Rents, in the Municipal Building, Court House Square, Long Island City, Borough of Queens, between the hours of 9 a. m. and 2 p. m., and on Saturdays from 9 a. m. to 12 m., and all payments made thereon on or before May 1, 1916, will be exempt from interest, as above provided, and after that date will be subject to a charge of interest at the rate of seven per centum per annum from the date when such assessments became liens to the date of payment.

WILLIAM A. PRENDERGAST, Comptroller.
City of New York, Department of Finance,
Comptroller's Office, March 1, 1916. m4,15

IN PURSUANCE OF SECTION 1018 OF THE
Greater New York Charter, the Comptroller of the City of New York hereby gives public notice to all persons, owners of property, affected by the following assessments for LOCAL IMPROVEMENTS IN THE BOROUGH OF THE BRONX:

SECTION 15.
KRUGER AVENUE—REGULATING, GRADING, SETTING CURBSTONES, FLAGGING SIDEWALKS, LAYING CROSSWALKS, BUILDING APPROACHES AND ERECTING FENCES from Baker Avenue to Morris Park Avenue. Area of assessment affects blocks 4033, 4034, 4037 and 4038.

—that the same were confirmed by the Board of Assessors on February 29, 1916, and entered March 1, 1916, in the Record of Titles of Assessments, kept in the Bureau for the Collection of Assessments and Arrears of Taxes and Assessments of Water Rents, and unless the amount assessed for benefit on any person or property shall be paid within sixty days after the date of said entry of the assessments interest will be collected thereon, as provided by section 1019 of the Greater New York Charter.

Said section provides, in part, "If any such assessment shall remain unpaid for the period of sixty days after the date of entry thereof in the said Record of Titles of Assessments, it shall be the duty of the officer authorized to collect and receive the amount of such assessment, to charge, collect and receive interest thereon at the rate of seven per centum per annum to be calculated to the date of payment from the date when such assessment became a lien, as provided by section 159 of this act."

Section 159 of this act provides . . . "An assessment shall become a lien upon the real estate affected thereby ten days after its entry in the said record."

The above assessments are payable to the Collector of Assessments and Arrears at the Bureau for the Collection of Assessments and Arrears of Taxes and Assessments of Water Rents, in the Bergen Building, fourth floor, southeast corner of Arthur and Tremont aves., Borough of The Bronx, between the hours of 9 a. m. and 2 p. m., and on Saturdays from 9 a. m. to 12 m., and all payments made thereon on or before May 1, 1916, will be exempt from interest, as above provided, and after that date will be subject to a charge of interest at the rate of seven per centum per annum from the date when such assessments became liens to the date of payment.

WILLIAM A. PRENDERGAST, Comptroller.
City of New York, Department of Finance,
Comptroller's Office, March 1, 1916. m4,15

IN PURSUANCE OF SECTION 1018 OF THE
Greater New York Charter, the Comptroller of the City of New York hereby gives public notice to all persons, owners of property, affected by the following assessments for LOCAL IMPROVEMENTS IN THE BOROUGH OF BROOKLYN:

SECTIONS 8, 12, 13 AND 19.
REPAIRING SIDEWALKS at 1896 to 1904 DOUGLAS STREET, on the west side, between Pitkin and Sutter Avenues; southwest corner of BATH AVENUE and BAY TWENTY-EIGHTH STREET; southwest corner of CLEVELAND STREET and FULTON STREET; 156 GLENMORE AVENUE, south side, between Sackman and Powell Streets; 376 KEAP STREET, east side, between South Second and South Third Streets; 547 LIBERTY AVENUE, north side, between Hendrix Street and Schenk Avenue; 341 LIVONIA AVENUE, northeast corner of Stone Avenue; northeast corner of PITKIN AVENUE and ALABAMA AVENUE; 353 SACKMAN STREET, east side, between Belmont Avenue and Sutter Avenue; 307-309 WALLABOUT STREET, north side, between Harrison and Throop Avenues, and 401 WILLIAMS AVENUE, east side, between Blake and Dumont Avenues. Area of assessment affects blocks 3515, 6445, 3953, 3711, 2424, 3963, 3794, 3718, 3745, 2250 and 3785.

SECTION 12.
SARATOGA AVENUE — REGULATING, GRADING, CURBING AND FLAGGING from Livonia Avenue to East Ninety-eighth Street. Area of assessment affects blocks 3582, 3583, 3595, 3596, 3607 and 3608.

SACKMAN STREET — REGULATING, GRADING, CURBING, FLAGGING AND PAVING from Livonia Avenue to Riverdale Avenue. Area of assessment affects blocks 3812 and 3813.

ROBINSON AVENUE—PAVING between Bedford Avenue and Rogers Avenue. Area of assessment affects blocks 5049 and 5056.

SECTION 17.
FIFTY-SEVENTH STREET—PAVING from New Utrecht Avenue to Fourteenth Avenue. Area of assessment affects blocks 5691 and 5698.

SECTION 18.
SIXTY-SIXTH STREET — REGULATING AND GRADING from Fourth to Fifth Avenue. Area of assessment affects blocks 5827 and 5843.

SECTIONS 18 AND 19.
EIGHTY-THIRD STREET—PAVING AND CURBING from Seventh to Twelfth Avenues. Area of assessment affects blocks 6011, 6012, 6021, 6022, 6301 and 6307.

SECTIONS 20 AND 21.
AVENUE U—REGULATING, GRADING, CURBING AND FLAGGING from Coney Island Avenue to Gravesend Avenue. Area of assessment affects blocks 6681, 7105 to 7112, 7124, 7127 to 7136.

SECTION 23.
KENMORE PLACE—REGULATING, GRADING, CURBING AND FLAGGING from Avenue G to a line 520 feet southerly therefrom. Area of assessment affects blocks 7548 and 7549.

—the above entitled assessments were confirmed by the Board of Assessors on February 29th, 1916, and entered March 1st, 1916, in the Record of Titles of Assessments, kept in the Bureau for the Collection of Assessments and Arrears of Taxes and Assessments of Water Rents, and unless the amount assessed for benefit on any person or property shall be paid within sixty days after the date of said entry of the assessments, interest will be collected thereon, as provided by section 1019 of the Greater New York Charter.

Said section provides, in part, "If any such assessment shall remain unpaid for the period of sixty days after the date of entry thereof in the said Record of Titles of Assessments, it shall be the duty of the officer authorized to collect and receive the amount of such assessment, to charge, collect and receive interest thereon at the rate of seven per centum per annum to be calculated to the date of payment from the date when such assessment became a lien, as provided by section 159 of this act."

Section 159 of this act provides . . . "An assessment shall become a lien upon the real estate affected thereby ten days after its entry in the said record."

The above assessments are payable to the Collector of Assessments and Arrears at the Bureau for the Collection of Assessments and Arrears of Taxes and Assessments of Water Rents, in the O'Brien Building, 503 Fulton street, Borough of Brooklyn, between the hours of 9 a. m. and 2 p. m., and on Saturdays from 9 a. m. to 12 m., and all payments made thereon on or before May 1, 1916, will be exempt from interest, as above provided, and after that date will be subject to a charge of interest at the rate of seven per centum per annum from the date when such assessments became liens to the date of payment.

WILLIAM A. PRENDERGAST, Comptroller.
City of New York, Department of Finance,
Comptroller's Office, March 1, 1916. m4,15

IN PURSUANCE OF SECTION 986 OF THE
Greater New York Charter, the Comptroller of the City of New York hereby gives public notice of the confirmation by the Supreme Court and the entering in the Bureau for the Collection of Assessments and Arrears of Taxes and Assessments of Water Rents, and unless the amount assessed for benefit on any person or property shall be paid within sixty days after the date of said entry of the assessments, interest will be collected thereon, as provided by section 987 of the Greater New York Charter.

SECTION 12.
OPENING AND ACQUIRING TITLE TO WEST TWO HUNDRED AND THIRTY-EIGHTH STREET from Kingsbridge Avenue to Riverdale Avenue; WEST TWO HUNDRED AND THIRTY-SIXTH STREET from Albany Road to Riverdale Avenue, excluding the right of way of the New York and Putnam Railroad; WALDO AVENUE from Greystone Avenue to West Two Hundred and Forty-second Street, and Greystone Avenue from Riverdale Avenue to West Two Hundred and Forty-second Street. Confirmed January 24th, 1916; entered February 28th, 1916. Area of assessment includes all those lands, tenements and hereditaments and premises situate and being in the Borough of The Bronx, in The City of New York, which, taken together, are bounded and described as follows, viz.:

Beginning at a point on the southeasterly line of Spuyten Duyvil road where it is intersected by a line bisecting the angle formed by the intersection of the prolongations of the southerly line of West Two Hundred and Forty-second street and the northeasterly line of West Two Hundred and Thirty-eighth street, as these streets are laid out between Tibbett Avenue and Corlear Avenue, and running thence southeasterly along the said bisecting line to a point distant 100 feet easterly from the easterly line of Broadway, the said distance being measured at right angles to Broadway; thence southerly and always distant 100 feet easterly from and parallel with the easterly line of Broadway to the intersection with a line midway between West Two Hundred and Thirty-sixth street and West Two Hundred and Thirty-seventh street, as these streets are laid out between Broadway and Putnam Avenue West; thence easterly along the said line midway between West Two Hundred and Thirty-sixth street and West Two Hundred and Thirty-seventh street and along the prolongation of the said line to the intersection with the southeasterly right of way line of the New York and Putnam Railroad; thence northeasterly along the said right of way line to the intersection with a line bisecting the angle formed by the intersection of the prolongations of the northerly line of West Two Hundred and Thirty-sixth street and the southerly line of West Two Hundred and Thirty-eighth street, as these streets are laid out where they adjoin Albany road on the west; thence southeasterly along the said bisecting line to a point distant 100 feet easterly from the easterly line of Albany road, the said distance being measured at right angles to Albany road; thence southerly and always distant 100 feet easterly from and parallel with the easterly line of Albany road to the intersection with a line bisecting the angle formed by the intersection of the prolongations of the centre lines of West Two Hundred and Thirty-fourth street and West Two Hundred and Thirty-sixth street, as these streets are laid out between Broadway and Putnam Avenue West; thence westwardly along the said bisecting line to the intersection with a line bisecting the angle formed by the intersection of the prolongations of the centre lines of West Two Hundred and Thirty-fourth street and West Two Hundred and Thirty-sixth street as these streets are laid out between Spuyten Duyvil road and Tibbett Avenue; thence northwesterly along the said bisecting line to the intersection with a line distant 100 feet northwesterly from and parallel with the northwesterly line of Spuyten Duyvil road, the said distance being measured at right angles to Spuyten Duyvil road; thence southwesterly along the said line parallel with Spuyten Duyvil road to the intersection with the prolongation of a line distant 100 feet southerly from and parallel with the southerly line of West Two Hundred and Thirty-fourth street as this street is laid out between Cambridge Avenue and Riverdale Avenue, the said distance being measured at right angles to West Two Hundred and Thirty-fourth street; thence westwardly along the said prolongation of a line parallel with West Two Hundred and Thirty-fourth street to a point distant 65 feet westerly from the easterly line of Riverdale Avenue, the said distance being measured at right angles to Riverdale Avenue; thence northwardly and always distant 65 feet westerly from and parallel with the easterly line of Riverdale Avenue to the intersection with the prolongation of a line midway between West Two Hundred and Thirty-fourth street and West Two Hundred and Thirty-fifth street as these streets are laid out between Cambridge Avenue and Riverdale Avenue; thence westwardly along the said line midway between West Two Hundred and Thirty-fourth street and West Two Hundred and Thirty-fifth street and along the prolongation of the said line to the intersection with a line midway between Cambridge Avenue and Riverdale Avenue, as these streets are laid out between West Two Hundred and Thirty-fourth street and West Two Hundred and Thirty-fifth street; thence northwardly along the said line midway between Cambridge Avenue and Riverdale Avenue and along the prolongation of the said line to the intersection with the prolongation of a line distant 100 feet westerly from and parallel with the westerly line of Riverdale Avenue, as this street is laid out between West Two Hundred and Thirty-sixth street and West Two Hundred and Thirty-seventh street, the said distance being measured at right angles to Riverdale Avenue; thence northwardly and always distant 100 feet westerly from and parallel with the westerly line of Riverdale Avenue and its southerly prolongation as laid out between West Two Hundred and Thirty-sixth street and West Two Hundred and Thirty-seventh street to the intersection with a line at right angles to Riverdale Avenue and passing through a point on its easterly side where it is intersected by a line distant 350 feet northerly from and parallel with the northerly line of West Two Hundred and Thirty-eighth street where it adjoins Fieldston road, the said distance being measured at right angles to West Two Hundred and Thirty-eighth street; thence easterly along the said line at right angles to Riverdale Avenue to the intersection with its easterly side; thence easterly along the said line parallel with West Two Hundred and Thirty-eighth street to the intersection with a line midway between Fieldston road and Greystone Avenue; thence northwardly along the said line midway between Fieldston road and Greystone Avenue and along the prolongation of the said line to a point distant 100 feet northerly

from its intersection with the northerly line of West Two Hundred and Forty-second street; thence easterly in a straight line to a point on the prolongation of a line distant 100 feet easterly from and parallel with the easterly line of Spuyten Duyvil road where it adjoins West Two Hundred and Forty-second street on the north, the said distance being measured at right angles to Spuyten Duyvil road, distant 100 feet northerly from its intersection with the northerly line of West Two Hundred and Forty-second street; thence southwardly along the said line parallel with Spuyten Duyvil road and along the prolongation of the said line to the intersection with a line at right angles to Spuyten Duyvil road and passing through a point on its westerly side distant 100 feet easterly from the easterly line of Waldo Avenue, the said distance being measured at right angles to Waldo Avenue; thence westwardly along the said line at right angles to Spuyten Duyvil road to the intersection with its westerly side; thence southwardly and always distant 100 feet easterly from and parallel with the easterly line of Waldo Avenue to the intersection with a line parallel with West Two Hundred and Thirty-eighth street, as this street is laid out between Waldo Avenue and Spuyten Duyvil road, and passing through the point of beginning; thence easterly along the said line parallel with West Two Hundred and Thirty-eighth street to the point or place of beginning.

—the above entitled assessment was entered on the day hereinbefore given in the Record of Titles of Assessments, kept in the Bureau for the Collection of Assessments and Arrears of Taxes and Assessments of Water Rents, and unless the amount assessed for benefit on any person or property shall be paid within sixty days after the date of said entry of the assessments, interest will be collected thereon, as provided by section 987 of the Greater New York Charter.

Said section provides, in part, "If any such assessment shall remain unpaid for the period of sixty days after the date of entry thereof in the said Record of Titles of Assessments, it shall be the duty of the officer authorized to collect and receive the amount of such assessment, to charge, collect and receive interest thereon at the rate of seven per centum per annum to be calculated to the date of payment from the date when such assessment became a lien as provided by section 159 of this act."

Section 159 of this act provides . . . "An assessment shall become a lien upon the real estate affected thereby ten days after its entry in the said record."

The above assessments are payable to the Collector of Assessments and Arrears at the Bureau for the Collection of Assessments and Arrears of Taxes and Assessments of Water Rents, in the Bergen Building, fourth floor, southeast corner of Arthur and Tremont aves., Borough of The Bronx, between the hours of 9 a. m. and 2 p. m., and on Saturdays from 9 a. m. to 12 m., and all payments made thereon on or before April 28, 1916, will be exempt from interest, as above provided, and after that date will be subject to a charge of interest at the rate of seven per centum per annum from the date when such assessments became liens to the date of payment.

WILLIAM A. PRENDERGAST, Comptroller.
City of New York, Department of Finance,
Comptroller's Office, February 28, 1916. m2,13

IN PURSUANCE OF SECTION 986 OF THE
Greater New York Charter, the Comptroller of the City of New York hereby gives public notice of the confirmation by the Supreme Court and the entering in the Bureau for the Collection of Assessments and Arrears of Taxes and Assessments of Water Rents, and unless the amount assessed for benefit on any person or property shall be paid within sixty days after the date of said entry of the assessments, interest will be collected thereon, as provided by section 987 of the Greater New York Charter.

FIRST WARD.
NEWTOWN AVENUE—OPENING, from Flushing Avenue to Grand Avenue. Confirmed June 22, 1914, and January 27, 1916; entered February 25, 1916. Area of assessment includes all those lands, tenements and hereditaments and premises situate and being in the Borough of Queens, in The City of New York, which, taken together, are bounded and described as follows, viz.:

Beginning at a point midway between Clark and Taylor streets 100 feet northwest of the northwesterly side of Van Alst Avenue, and running thence southeasterly on a line 100 feet southwest of the southwesterly side of Clark street to the intersection with a line midway between Newtown Avenue and Grand street; thence southeasterly on a line midway between Newtown Avenue and Grand street to the middle of the block between Marc place and Debevoise Avenue; thence southwesterly on a line midway between Marc place and Debevoise Avenue and midway between Lockwood street and Debevoise Avenue to a point 100 feet southwest of the southwesterly side of Grand street; thence southeasterly on a line 100 feet southwest of the southwesterly side of Grand street to a point 100 feet southeast of the southeasterly side of Brielle street; thence northwesterly on a line 100 feet southeast of the southeasterly side of Brielle street to a point midway between Grand street and Vandewater Avenue; thence northwesterly on a line midway between Vandewater Avenue and Grand street and midway between Vandewater Avenue and Newtown Avenue to a point midway between Rapelje Avenue and Debevoise Avenue; thence northwesterly on a line midway between Rapelje Avenue and Debevoise Avenue to its intersection with the prolongation of a line midway between Newtown Avenue and Flushing Avenue, as laid out between their intersection and Carver street; thence northwesterly along the line midway between Flushing Avenue and Newtown Avenue above referred to the prolongation of the same to a point 100 feet southeast of the southeasterly side of the Crescent; thence northwesterly on a line 100 feet southeast of the southeasterly side of the Crescent to a point 100 feet northeast of the northwesterly side of Flushing Avenue; thence northwesterly on a line 100 feet northeast of the northwesterly side of Flushing Avenue to a point between the Crescent and Hallett street; thence northwesterly on a line midway between the Crescent and Hallett street to a point in the prolongation of a line 100 feet southwest of the southwesterly side of North Washington place, as laid out between Van Alst Avenue and Hallett street; thence northwesterly along a line 100 feet southwest of the southwesterly side of North Washington place, between Van Alst Avenue and Hallett street, and the prolongations thereof, to a point 100 feet northwest of the northwesterly side of Van Alst Avenue; thence southwesterly on a line 100 feet northwest of the northwesterly side of Van Alst Avenue to the point or place of beginning.

—the above entitled assessment was entered on the day hereinbefore given in the Record of Titles of Assessments, kept in the Bureau for the Collection of Assessments and Arrears of Taxes and Assessments of Water Rents, and unless the amount assessed for benefit on any person or property shall be paid within sixty days after the date of said entry of the assessments, interest will be collected thereon, as provided by section 987 of the Greater New York Charter.

Said section provides, in part, "If any such assessment shall remain unpaid for the period of sixty days after the date of entry thereof in the said Record of Titles of Assessments, it shall be the duty of the officer authorized to collect and receive the amount of such assessment, to charge, collect and receive interest thereon at the rate of seven per centum per annum to be calculated to the date of payment from the date

when such assessment became a lien as provided by section 159 of this act."

Section 159 of this act provides . . . "An assessment shall become a lien upon the real estate affected thereby ten days after its entry in the said record."

The above assessment is payable to the Collector of Assessments and Arrears at the Bureau for the Collection of Assessments and Arrears of Taxes and Assessments and of Water Rents, in the Municipal Building, Court House Square, Long Island City, Borough of Queens, between the hours of 9 a. m. and 2 p. m., and on Saturdays from 9 a. m. to 12 m., and all payments made thereon on or before April 23, 1916, will be exempt from interest, as above provided, and after that date will be subject to a charge of interest at the rate of seven per centum per annum from the date when such assessment became a lien to the date of payment.

WILLIAM A. PRENDERGAST, Comptroller.
City of New York, Department of Finance,
Comptroller's Office, February 23, 1916. f29,m10

IN PURSUANCE OF SECTION 1018 OF THE Greater New York Charter, the Comptroller of the City of New York hereby gives public notice to all persons, owners of property, affected by the following assessments for LOCAL IMPROVEMENTS IN THE BOROUGH OF THE BRONX:

TWENTY-FOURTH WARD, SECTION 14.
CASTLE HILL AVENUE—PAVING THE ROADWAY AND SETTING CURB from Westchester Avenue to Turnbulla Avenue. Area of assessment affects blocks 3684 to 3695 and 3806 to 3823.

That the same was confirmed by the Board of Assessors on February 23, 1916, and entered on February 23, 1916, in the Record of Titles of Assessments, kept in the Bureau for the Collection of Assessments and Arrears of Taxes and Assessments and of Water Rents, and unless the amount assessed for benefit on any person or property shall be paid within sixty days after the date of said entry of the assessments interest will be collected thereon, as provided by section 1019 of the Greater New York Charter.

Said section provides, in part, "If any such assessment shall remain unpaid for the period of sixty days after the date of entry thereof in the said Record of Titles of Assessments, it shall be the duty of the officer authorized to collect and receive the amount of such assessment to charge, collect and receive interest thereon at the rate of seven per centum per annum, to be calculated to the date of payment from the date when such assessment became a lien, as provided by section 159 of this act."

Section 159 of this act provides . . . "An assessment shall become a lien upon the real estate affected thereby ten days after its entry in the said record."

The above assessment is payable to the Collector of Assessments and Arrears at the Bureau for the Collection of Assessments and Arrears of Taxes and Assessments and of Water Rents, in the Bergen Building, fourth floor, southeast corner of Arthur and Tremont ayes, Borough of The Bronx, between the hours of 9 a. m. and 2 p. m., and on Saturdays from 9 a. m. to 12 m., and all payments made thereon on or before April 24, 1916, will be exempt from interest, as above provided, and after that date will be subject to a charge of interest at the rate of seven per centum per annum from the date when such assessment became a lien to the date of payment.

WILLIAM A. PRENDERGAST, Comptroller.
City of New York, Department of Finance,
Comptroller's Office, February 23, 1916. f26,m8

Corporation Sales of Buildings and Appurtenances Thereon on City Real Estate by Sealed Bids

AT THE REQUEST OF THE COMMISSIONER OF DOCKS, public notice is hereby given that the Commissioners of the Sinking Fund, by virtue of the powers vested in them by law, will offer for sale by sealed bids certain buildings standing upon property owned by The City of New York, formerly used for dock and street cleaning purposes in the

Borough of Manhattan.
BEING 18 small shacks along the East River front, 9 small shacks along the Harlem River front, 25 shacks and 3 small houses along the North River front, and 12 shacks and one house along the Brooklyn water front, in the Boroughs of Manhattan, The Bronx and Brooklyn, which are more particularly described on a certain map on file in the office of the Collector of City Revenue, Department of Finance, Room 368, Municipal Building, Borough of Manhattan.

Pursuant to a resolution of the Commissioners of the Sinking Fund, adopted at a meeting held February 23, 1916, the sale by sealed bids, of the above buildings and appurtenances thereto, will be held by direction of the Comptroller on

MONDAY, MARCH 20, 1916,
at 11 a. m., in lots and parcels, and in manner and form as follows:

Parcel No. 1—1 shack foot of Rivington St., E. R.; 1 shack foot of East 5th St., E. R.; 1 shack foot of East 9th St., E. R.; 1 shack foot of East 18th St., E. R.; 1 shack foot of East 21st St., E. R.; 1 shack foot of East 32nd St., E. R.; 1 shack foot of East 36th St., E. R.; 1 shack foot of East 38th St., E. R.; 1 shack foot of East 42nd St., E. R.; 1 shack foot of East 49th St., E. R.; 1 shack foot of East 53rd St., E. R.; 1 shack foot of East 62nd St., E. R.; 1 shack foot of East 65th St., E. R.; 1 shack foot of East 72nd St., E. R.; 1 shack foot of East 78th St., E. R.; 1 shack foot of East 91st St., E. R.; 1 shack foot of East 94th St., E. R.; 1 shack foot of East 96th St., E. R.

Parcel No. 2—1 shack foot of 100th St., H. R.; 1 shack foot of 101st St., H. R.; 1 shack foot of 110th St., H. R.; 1 shack foot of 117th St., H. R.; 1 shack foot of 119th St., H. R.; 1 shack foot of 125th St., H. R.; 1 shack foot of 135th St., H. R.; 1 shack foot of 138th St., H. R.; 1 shack foot of 138th St., Pt. Morris, Bronx.

Parcel No. 3—1 shack at Pier No. 1, N. R.; 1 shack at Pier No. 10, N. R.; 1 shack at Pier No. 16, N. R.; 1 shack at Pier No. 24, N. R.; 1 shack at foot of Canal Street, N. R.; 1 shack at foot of Barrow Street, N. R.; 1 house at Pier No. 52, N. R.; 1 shack at foot of Gansevoort St., N. R.; 1 shack at foot of Bloomfield St., N. R.; 1 shack at foot of West 14th St., N. R.; 1 shack at foot of West 16th St., N. R.; 1 shack at foot of West 22nd St., N. R.; 1 shack at foot of West 23d St., N. R.; 1 shack and 2 houses foot of West 26th St., N. R.; 1 shack foot of West 30th St., N. R.; 1 shack foot of West 35th St., N. R.; 1 shack foot of West 39th St., N. R.; 1 shack foot of West 42nd St., N. R.; 1 shack foot of West 52nd St., N. R.; 1 shack foot of West 55th St., N. R.; 1 shack foot of West 79th St., N. R.; 1 shack foot of West 96th St., N. R.; 1 shack foot of West 133rd St., N. R.; 1 shack foot of West 134th St., N. R.; 1 shack foot of West 156th St., N. R.; 1 shack foot of West 158th St., N. R.

Parcel No. 4—1 shack foot of North Henry St., Whale Creek, Greenpoint; 2 shacks foot of Noble Street, E. R.; 1 shack foot of So. Fifth Street, Wallabout Canal, Brooklyn; 2 shacks in yard at Wallabout Canal, Brooklyn; 1 shack foot of Washington St., E. R.; 2 shacks foot of 39th Street, So. Brooklyn; 1 shack foot of 52nd Street, So. Brooklyn; 2 shacks and 1 house, foot of Bay Ridge Avenue, So. Brooklyn. These buildings are to be removed within five days from the date of sale.

Sealed bids (blank forms of which may be obtained upon application) will be received by the

Comptroller at the office of the Collector of City Revenue, Room 368, Municipal Building, Borough of Manhattan, until 11.00 a. m. on the 20th day of March, 1916, and then publicly opened for the sale for removal of the above described buildings and appurtenances thereto, and the award will be made to the highest bidder within twenty-four hours, or as soon as possible thereafter.

Each parcel must be bid for separately and will be sold in its entirety, as described in above advertisement.

Each and every bid must be accompanied by a deposit of cash or certified check in a sum equal to 25 per cent. of the amount of the bid, except that a minimum deposit of \$50 will be required with all bids, and that a deposit of \$500 will be sufficient to entitle bidders to bid on any or all of the buildings.

Deposits of unsuccessful bidders will be returned within twenty-four hours after successful bidders have paid purchase price in full and given security, and those of successful bidders may be declared forfeited to The City of New York by the Comptroller upon the failure of the successful bidder to further comply with the requirements of the terms and conditions of the sale as set forth hereinafter.

Successful bidders will be required to pay the purchase money and deposit the required security within twenty-four hours of the receipt of notification of the acceptance of their bids.

The Comptroller reserves the right to reject any and all bids and to waive any defects or informalities in any bid should it be deemed in the interest of The City of New York to do so.

All bids must state clearly (1) the number or description of the building or buildings bid for, (2) the amount of the bid, (3) the full name and address of the bidder.

All bids must be inclosed in properly sealed envelopes, marked "Proposals to be opened March 20, 1916," and must be delivered, or mailed in time for their delivery, prior to 11 a. m. of that date to the "Collector of City Revenue, Room 368, Municipal Building, New York City," from whom any further particulars regarding the buildings to be disposed of may be obtained.

THE BUILDINGS WILL BE SOLD FOR IMMEDIATE REMOVAL ONLY, SUBJECT TO THE TERMS AND CONDITIONS PRINTED ON THE LAST PAGE OF THIS ISSUE OF THE "CITY RECORD."

WM. A. PRENDERGAST, Comptroller.
City of New York, Department of Finance,
Comptroller's Office, February 24, 1916. m3,20

AT THE REQUEST OF THE PRESIDENT of the Borough of The Bronx, public notice is hereby given that the Commissioners of the Sinking Fund by virtue of the powers vested in them by law, will offer for sale by sealed bids certain encroachments standing upon property owned by The City of New York, acquired by it for street opening purposes in the

Borough of The Bronx.
Being the buildings, parts of buildings, etc., standing within the lines of Sacket Avenue, from the westerly line of Colden Avenue to Williamsbridge Road, in the Borough of The Bronx, which are more particularly described on a certain map on file in the office of the Collector of City Revenue, Department of Finance, Room 368, Municipal Building, Borough of Manhattan.

Pursuant to a resolution of the Commissioners of the Sinking Fund, adopted at a meeting held February 23, 1916, the sale by sealed bids, at the upset or minimum prices named in the description of each parcel of the above buildings and appurtenances thereto, will be held by direction of the Comptroller on

FRIDAY, MARCH 17, 1916,
at 11 a. m., in lots and parcels, and in manner and form, and at upset prices as follows:

Parcel 31—Part of one and one-half story frame barn, fences, fruit and shade trees within the line of Sacket Avenue, between Haight Avenue and Williamsbridge Road. Cut barn 34.6 feet on east side by 10.9 feet on westerly projection. Upset price, \$25.

Sealed bids (blank forms of which may be obtained upon application) will be received by the Comptroller at the office of the Collector of City Revenue, Room 368, Municipal Building, Borough of Manhattan, until 11.00 a. m. on the 17th day of March, 1916, and then publicly opened for the sale for removal of the above described buildings and appurtenances thereto, and the award will be made to the highest bidder within twenty-four hours, or as soon as possible thereafter.

Each parcel must be bid for separately and will be sold in its entirety, as described in above advertisement.

Each and every bid must be accompanied by a deposit of cash or certified check in a sum equal to 25 per cent. of the amount of the bid, except that a minimum deposit of \$50 will be required with all bids, and that a deposit of \$500 will be sufficient to entitle bidders to bid on any or all of the buildings.

Deposits of unsuccessful bidders will be returned within twenty-four hours after successful bidders have paid purchase price in full and given security, and those of successful bidders may be declared forfeited to The City of New York by the Comptroller upon the failure of the successful bidder to further comply with the requirements of the terms and conditions of the sale as set forth hereinafter.

Successful bidders will be required to pay the purchase money and deposit the required security within twenty-four hours of the receipt of notification of the acceptance of their bids.

The Comptroller reserves the right to reject any and all bids and to waive any defects or informalities in any bid should it be deemed in the interest of The City of New York to do so.

All bids must state clearly (1) the number or description of the building or buildings bid for, (2) the amount of the bid, (3) the full name and address of the bidder.

All bids must be inclosed in properly sealed envelopes, marked "Proposals to be opened March 17th, 1916," and must be delivered, or mailed in time for their delivery, prior to 11 a. m. of that date to the "Collector of City Revenue, Room 368, Municipal Building, New York City," from whom any further particulars regarding the buildings to be disposed of may be obtained.

THE BUILDINGS WILL BE SOLD FOR IMMEDIATE REMOVAL ONLY, SUBJECT TO THE TERMS AND CONDITIONS PRINTED ON THE LAST PAGE OF THIS ISSUE OF THE "CITY RECORD."

WM. A. PRENDERGAST, Comptroller.
City of New York, Department of Finance,
Comptroller's Office, February 24, 1916. m1,17

AT THE REQUEST OF THE PRESIDENT of the Borough of Brooklyn, public notice is hereby given that the Commissioners of the Sinking Fund by virtue of the powers vested in them by law, will offer for sale by sealed bids certain encroachments standing upon property owned by The City of New York, acquired by it for street opening purposes in the

Borough of Brooklyn.
Being the buildings, parts of buildings, etc., standing within the lines of Woodbine Street, from Irving Avenue to Knickerbocker Avenue, in the Borough of Brooklyn, which are more particularly described on a certain map on file in the office of the Collector of City Revenue, Department of Finance, Room 368, Municipal Building, Borough of Manhattan.

Pursuant to a resolution of the Commissioners of the Sinking Fund, adopted at a meeting held

February 23, 1916, the sale by sealed bids, at the upset or minimum prices named in the description of the above buildings and appurtenances thereto, will be held by direction of the Comptroller on

THURSDAY, MARCH 16, 1916,
at 11 a. m., in lots and parcels, and in manner and form, and at upset prices as follows:

Parcel 5-7—Three two-story brick houses, No. 611, No. 613, No. 615 Knickerbocker Avenue, Borough of Brooklyn. Upset price \$200.

Sealed bids (blank forms of which may be obtained upon application) will be received by the Comptroller at the office of the Collector of City Revenue, Room 368, Municipal Building, Borough of Manhattan, until 11.00 a. m. on the 16th day of March, 1916, and then publicly opened for the sale for removal of the above described buildings and appurtenances thereto, and the award will be made to the highest bidder within twenty-four hours, or as soon as possible thereafter.

Each parcel must be bid for separately and will be sold in its entirety, as described in above advertisement.

Each and every bid must be accompanied by a deposit of cash or certified check in a sum equal to 25 per cent. of the amount of the bid, except that a minimum deposit of \$50 will be required with all bids, and that a deposit of \$500 will be sufficient to entitle bidders to bid on any or all of the buildings.

Deposits of unsuccessful bidders will be returned within twenty-four hours after successful bidders have paid purchase price in full and given security, and those of successful bidders may be declared forfeited to The City of New York by the Comptroller upon the failure of the successful bidder to further comply with the requirements of the terms and conditions of the sale as set forth hereinafter.

Successful bidders will be required to pay the purchase money and deposit the required security within twenty-four hours of the receipt of notification of the acceptance of their bids.

The Comptroller reserves the right to reject any and all bids and to waive any defects or informalities in any bid should it be deemed in the interest of The City of New York to do so.

All bids must state clearly (1) the number or description of the building or buildings bid for, (2) the amount of the bid, (3) the full name and address of the bidder.

All bids must be inclosed in properly sealed envelopes, marked "Proposals to be opened March 16th, 1916," and must be delivered, or mailed in time for their delivery, prior to 11 a. m. of that date to the "Collector of City Revenue, Room 368, Municipal Building, New York City," from whom any further particulars regarding the buildings to be disposed of may be obtained.

THE BUILDINGS WILL BE SOLD FOR IMMEDIATE REMOVAL ONLY, SUBJECT TO THE TERMS AND CONDITIONS PRINTED ON THE LAST PAGE OF THIS ISSUE OF THE "CITY RECORD."

WM. A. PRENDERGAST, Comptroller.
City of New York, Department of Finance,
Comptroller's Office, February 24, 1916. f29,m16

PUBLIC NOTICE IS HEREBY GIVEN THAT the Commissioners of the Sinking Fund, by virtue of the powers vested in them by law, will offer for sale by sealed bids a certain building standing upon property owned by The City of New York, formerly used by it for school purposes in the

Borough of Manhattan.
Being the building on the plot on the north-

erly side of Pearl Street, 75 feet east of Beekman Street, known as 293 Pearl Street, in the Borough of Manhattan, which is more particularly described on a certain map on file in the office of the Collector of City Revenue, Department of Finance, Room 368, Municipal Building, Borough of Manhattan.

Pursuant to a resolution adopted by the Commissioners of the Sinking Fund, at a meeting held February 23, 1916, the sale by sealed bids of the above described buildings and appurtenances thereto will be held by direction of the Comptroller on

WEDNESDAY, MARCH 15, 1916,
at 11 a. m., in lots and parcels, and in manner and form as follows:

Parcel No. 1—Four-story brick building No. 293 Pearl Street, Borough of Manhattan.

Sealed bids (blank forms of which may be obtained upon application) will be received by the Comptroller at the office of the Collector of City Revenue, Room 368, Municipal Building, Borough of Manhattan, until 11.00 a. m. on the 15th day of March, 1916, and then publicly opened for the sale for removal of the above described buildings and appurtenances thereto, and the award will be made to the highest bidder within twenty-four hours, or as soon as possible thereafter.

Each parcel must be bid for separately and will be sold in its entirety, as described in above advertisement.

Each and every bid must be accompanied by a deposit of cash or certified check in a sum equal to 25 per cent. of the amount of the bid, except that a minimum deposit of \$50 will be required with all bids, and that a deposit of \$500 will be sufficient to entitle bidders to bid on any or all of the buildings.

Deposits of unsuccessful bidders will be returned within twenty-four hours after successful bidders have paid purchase price in full and given security, and those of successful bidders may be declared forfeited to The City of New York by the Comptroller upon the failure of the successful bidder to further comply with the requirements of the terms and conditions of the sale as set forth hereinafter.

Successful bidders will be required to pay the purchase money and deposit the required security within twenty-four hours of the receipt of notification of the acceptance of their bids.

The Comptroller reserves the right to reject any and all bids and to waive any defects or informalities in any bid should it be deemed in the interest of The City of New York to do so.

All bids must state clearly (1) the number or description of the building or buildings bid for, (2) the amount of the bid, (3) the full name and address of the bidder.

All bids must be inclosed in properly sealed envelopes, marked "Proposals to be opened March 15, 1916," and must be delivered, or mailed in time for their delivery, prior to 11 a. m. of that date to the "Collector of City Revenue, Room 368, Municipal Building, New York City," from whom any further particulars regarding the buildings to be disposed of may be obtained.

THE BUILDINGS WILL BE SOLD FOR IMMEDIATE REMOVAL ONLY, SUBJECT TO THE TERMS AND CONDITIONS PRINTED ON THE LAST PAGE OF THIS ISSUE OF THE "CITY RECORD."

WM. A. PRENDERGAST, Comptroller.
City of New York, Department of Finance,
Comptroller's Office, February 23, 1916. f28,m15

PUBLIC NOTICE IS HEREBY GIVEN THAT the Commissioners of the Sinking Fund, by virtue of the powers vested in them by law, will offer for sale by sealed bids a certain building standing upon property owned by The City of New York, formerly used by Fire Department

purposes, in the

Borough of Queens.
BEING the building on the southerly side of Robinson Avenue, 200 feet westerly from Queens Avenue, Flushing, formerly used by Flushing

Hose Company No. 3, in the Borough of Queens, which is more particularly described on a certain

map on file in the office of the Collector of City Revenue, Department of Finance, Room 368, Municipal Building, Borough of Manhattan.

PURSUANT to a resolution adopted by the Commissioners of the Sinking Fund, at a meeting held February 23, 1916, the sale by sealed bids of the above described buildings and appurtenances thereto will be held by direction of the Comptroller on

TUESDAY, MARCH 14, 1916,
at 11 A. M., in lots and parcels and in manner and form as follows:

PARCEL NO. 1: Frame building, formerly used by Flushing Hose Company No. 3, on the southerly side of Robinson Avenue, 200 feet westerly from Queens Avenue, Flushing, Borough of Queens.

Sealed bids (blank forms of which may be obtained upon application) will be received by the Comptroller at the office of the Collector of City Revenue, Room 368, Municipal Building, Borough of Manhattan, until 11.00 a. m. on the 14th day of March, 1916, and then publicly opened for the sale for removal of the above described buildings and appurtenances thereto, and the award will be made to the highest bidder within twenty-four hours, or as soon as possible thereafter.

Each parcel must be bid for separately and will be sold in its entirety, as described in above advertisement.

Each and every bid must be accompanied by a deposit of cash or certified check in a sum equal to 25 per cent. of the amount of the bid, except that a minimum deposit of \$50 will be required with all bids, and that a deposit of \$500 will be sufficient to entitle bidders to bid on any or all of the buildings.

Deposits of unsuccessful bidders will be returned within twenty-four hours after successful bidders have paid purchase price in full and given security, and those of successful bidders may be declared forfeited to The City of New York by the Comptroller upon the failure of the successful bidder to further comply with the requirements of the terms and conditions of the sale as set forth hereinafter.

Successful bidders will be required to pay the purchase money and deposit the required security within twenty-four hours of the receipt of notification of the acceptance of their bids.

The Comptroller reserves the right to reject any and all bids and to waive any defects or informalities in any bid should it be deemed in the interest of The City of New York to do so.

All bids must state clearly (1) the number or description of the building or buildings bid for, (2) the amount of the bid, (3) the full name and address of the bidder.

All bids must be inclosed in properly sealed envelopes, marked "Proposals to be opened March 14, 1916," and must be delivered, or mailed in time for their delivery, prior to 11 a. m. of that date to the "Collector of City Revenue, Room 368, Municipal Building, New York City," from whom any further particulars regarding the buildings to be disposed of may be obtained.

THE BUILDINGS WILL BE SOLD FOR IMMEDIATE REMOVAL ONLY, SUBJECT TO THE TERMS AND CONDITIONS PRINTED ON THE LAST PAGE OF THIS ISSUE OF THE "CITY RECORD."

WM. A. PRENDERGAST, Comptroller.
City of New York, Department of Finance,
Comptroller's Office, February 23, 1916. f26,m14

Sales of Tax Liens.

Notice of the Continuation of The Bronx Tax Sale.

THE SALE OF THE LIENS FOR UNPAID SPECIAL FRANCHISE TAXES AND REAL ESTATE OF CORPORATION TAXES for the Borough of The Bronx, as to liens remaining unsold at the termination of sale of August 9, Nov. 1, 1915, Feb. 7, 1916, has been continued to

MONDAY, MARCH 20, 1916,
at 2 o'clock P. M., pursuant to Section 1028 of the Greater New York Charter, and will be continued at that time on the 4th floor of the Bergen Building, corner of Arthur and Tremont Avenues, Borough of The Bronx, City of New York.

DANIEL MOYNAHAN, Collector of Assessments and Arrears. f14,m20

Interest on City Bonds and Stock.

THE INTEREST DUE APRIL 1, 1916, ON Registered and Coupon bonds and stock of The City of New York, and of the former corporations now included therein, will be paid on that day by the Comptroller at his office (Room 847, Municipal Building, Chambers and Centre Streets, Borough of Manhattan).

The books for the transfer of bonds and stock on which interest is payable April 1, 1916, will be closed from March 15, 1916, to April 1, 1916.

WILLIAM A. PRENDERGAST, Comptroller.
City of New York, Department of Finance,
Comptroller's Office, March 1, 1916. m1,a1

Sureties on Contracts.

UNTIL FURTHER NOTICE SURETY COMPANIES will be accepted as sufficient upon the following contracts to the amounts named: *Supplies of Any Description, Including Gas and Electricity.*

One company on a bond up to \$50,000. When such company is authorized to write that amount as per letter of Comptroller to the surety companies, dated January 1, 1914.

One company on a bond up to \$25,000.

Including regulating, grading, paving, sewers, maintenance, dredging, construction of parks, parkways, docks, buildings, bridges, tunnels, aqueducts, repairs, heating, ventilating, plumbing, etc., etc.

When such company is authorized to write that amount as per letter of Comptroller to the surety companies, dated January 1, 1914.

Asphalt, Asphalt Block and Wood Block Pavement.

Two companies will be required on any and every bond up to amount authorized by letter of Comptroller to the surety companies, dated January 1, 1914.

January 1, 1914.

WILLIAM A. PRENDERGAST, Comptroller.

DEPARTMENT OF DOCKS AND FERRIES.

Proposals.

SEALED BIDS OR ESTIMATES WILL BE received by the Commissioner of Docks at his office, Pier "A," foot of Battery Place, North River, Manhattan, until 12 o'clock noon on

FRIDAY, MARCH 10, 1916,
Borough of Manhattan.

CONTRACT NO. 1488, CLASSES 1 AND 2, FOR FURNISHING ALL THE LABOR AND MATERIALS REQUIRED FOR BUILDING A FREIGHT SHED WITH APPURTENANCES ON THE PIER AT THE FOOT OF WEST FORTY-SIXTH STREET, NORTH RIVER, IN THE BOROUGH OF MANHATTAN.

The time allowed for doing and completing the work will be 420 calendar days.

The security required shall be \$200,000.

The bidder shall state, both in writing and in figures, a total price for doing all of the work called for in Class 1; a price per square yard and a total price for doing all of the work called for in Class 2; also, a total price for Classes 1 and 2 combined. Both classes, 1 and 2, com-

bined form one contract, and award, if made, will be made to the bidder whose total price for doing all of the work called for in both classes is the lowest and whose bid is regular in all respects. In case of discrepancy between the written price and that given in figures, the price in writing will be considered as the bid.

Work must be done at the time and in the manner and in such quantities as may be directed. Blank forms and further information may be obtained at the office of the said Department.

R. A. C. SMITH, Commissioner of Docks.
Dated February 26, 1916. m2,m10
See General Instructions to Bidders on last page, last column, of the "City Record."

SEALED BIDS OR ESTIMATES WILL BE received by the Commissioner of Docks at his office, Pier "A," foot of Battery Place, North River, Manhattan, until 12 o'clock noon on **WEDNESDAY, MARCH 8, 1916.**

CONTRACT NO. 1501.
FOR FURNISHING ALL THE LABOR AND MATERIALS REQUIRED FOR FURNISHING AND DELIVERING PROPELLER WHEELS. The time for the completion of the work and the full performance of the contract is on or before the expiration of one hundred and twenty (120) calendar days.

The amount of security required shall be thirty (30) per cent. of the total amount for which the contract is awarded. The security deposit to accompany bid shall be in an amount not less than one and one-half (1 1/2) per cent. of the total amount of the bid.

Item 1 of the contract calls for 6 propeller wheels for the Staten Island ferryboats. Item 2 calls for 2 propeller wheels for the 39th Street ferryboats. Awards, if made, will be made in each item to the lowest bidder in the item.

Delivery will be required to be made at the time and in the manner and in such quantities as may be directed.

Blank forms and further information may be obtained at the office of the said Department.
R. A. C. SMITH, Commissioner of Docks.
Dated February 23, 1916. m2,m8
See General Instructions to Bidders on last page, last column, of the "City Record."

BELLEVUE AND ALLIED HOSPITALS.

Proposals.

SEALED BIDS OR ESTIMATES WILL BE received by the Board of Trustees in the Staff Room of Bellevue Hospital (entrance 415 E. 26th st.) until 12 o'clock noon on **TUESDAY, MARCH 14, 1916.**

FOR ALL LABOR AND MATERIALS TO CUT NEW OPENINGS AND TO INSTALL NEW TRANSOMS, ETC., IN THE FORDHAM HOSPITAL, SITUATED AT CROTONA AVENUE AND SOUTHERN BOULEVARD, BOROUGH OF THE BRONX, CITY OF NEW YORK.

The time allowed for the completion of all the work included under this contract is SIXTY (60) CONSECUTIVE CALENDAR DAYS. The security required will be ONE THOUSAND DOLLARS (\$1,000). (Bonds not required with bids.)

As a condition precedent to the reception or consideration of a bid, a deposit of FIFTY DOLLARS (\$50) must be made with the department, in accordance with section 420 of the Greater New York Charter, as explained in general instructions, last page of City Record.

Bids must be submitted upon blank forms prepared by the department.

No proposal, after it shall have been deposited with the department, will be allowed to be withdrawn for any reason whatever.

The bids will be compared and the contract awarded as soon thereafter as practicable, according to law.

Blank forms and further information may be obtained at the office of the Chief Clerk and Auditor, entrance No. 400 East 29th Street, Borough of Manhattan.

BOARD OF TRUSTEES, BELLEVUE AND ALLIED HOSPITALS, by JOHN W. BRANNAN, M. D., President.

See General Instructions to Bidders on last page, last column, of the "City Record."

DEPARTMENT OF EDUCATION.

Proposals.

SEALED BIDS OR ESTIMATES WILL BE received by the Superintendent of School Buildings at the office of the Department of Education, Park Avenue and 59th Street, Manhattan, until four o'clock P. M., on **MONDAY, MARCH 20, 1916.**

Borough of The Bronx.
NO. 3.—FOR FURNITURE, ETC., FOR NEW PUBLIC SCHOOL 54, ON THE WESTERLY SIDE OF INTERVALE AVENUE, BETWEEN CHISHOLM AND FREEMAN STREETS, BOROUGH OF THE BRONX.

The time allowed to complete the whole work will be Thirty (30) working days, as provided in the contract.

The amount of security required is as follows: Item 1, \$1,600; Item 2, \$800; Item 3, \$1,200; Item 4, \$400; Item 5, \$400; Item 6, \$400.

The deposit accompanying bid on Each Item shall be five per centum of the amount of security.

A separate proposal must be submitted for each item and award will be made thereon.

On No. 3, the bidders must state the price of each item, by which the bids will be tested.

Blank forms, plans and specifications may be obtained or seen at the office of the Superintendent, at Estimating Room, 9th floor, Hall of the Board of Education, Park Avenue and 59th Street, Borough of Manhattan.

C. B. J. SNYDER, Superintendent of School Buildings.
Dated, March 8, 1916. m8,20
See General Instructions to Bidders on last page, last column, of the "City Record."

SEALED BIDS OR ESTIMATES WILL BE received by the Superintendent of School Buildings at the office of the Department of Education, Park Avenue and 59th Street, Manhattan, until four o'clock P. M., on **MONDAY, MARCH 20, 1916.**

Borough of Manhattan.
NO. 1. FOR INSTALLING ELECTRIC LIGHT EQUIPMENT IN PUBLIC SCHOOL 41, 88, 124, 140 AND 161, BOROUGH OF MANHATTAN.

The time allowed to complete the whole work on each school will be eighty (80) working days, as provided in the contract.

The amount of security required is as follows: P. S. 41, \$1,600; P. S. 88, \$1,600; P. S. 124, \$400; P. S. 140, \$800; P. S. 161, \$1,000.

The deposit accompanying bid on each school shall be five per centum of the amount of security.

A separate proposal must be submitted for each school and award will be made thereon.

On No. 1 the bids will be compared and the contract will be awarded in a lump sum to the lowest bidder on each contract.

Blank forms, plans and specifications may be obtained or seen at the office of the Superintendent, at Estimating Room, 9th floor, Hall of the

Board of Education, Park Avenue and 59th Street, Borough of Manhattan.

C. B. J. SNYDER, Superintendent of School Buildings.
Dated, March 8, 1916. m8,20
See General Instructions to Bidders on last page, last column, of the "City Record."

SEALED BIDS OR ESTIMATES WILL BE received by the Superintendent of School Buildings at the office of the Department of Education, Park Avenue and 59th Street, Manhattan, until four o'clock P. M., on **MONDAY, MARCH 20, 1916.**

Borough of Manhattan.
NO. 2. FOR ITEM 1, ALTERATIONS AND REPAIRS, ALSO ITEM 2, SANITARY WORK, AT PUBLIC SCHOOL 98E, TOMPKINS AND DELANCEY STREETS, BOROUGH OF MANHATTAN.

The time allowed to complete the whole work will be Fifty (50) working days, as provided in the contract.

The amount of security required is: Item 1, \$600; Item 2, \$500.

A separate proposal must be submitted for each item and award will be made thereon.

The deposit accompanying bid on each item shall be five per centum of the amount of security.

On No. 2 the bidders must state the price of each item, by which the bids will be tested.

Blank forms, plans and specifications may be obtained or seen at the office of the Superintendent, at Estimating Room, 9th floor, Hall of the Board of Education, Park Avenue and 59th Street, Borough of Manhattan.

C. B. J. SNYDER, Superintendent of School Buildings.
Dated, March 8, 1916. m8,20
See General Instructions to Bidders on last page, last column, of the "City Record."

SEALED BIDS OR ESTIMATES WILL BE received by the Superintendent of School Buildings at the office of the Department of Education, Park Avenue and 59th Street, Manhattan, until four o'clock P. M., on **MONDAY, MARCH 20, 1916.**

Borough of The Bronx.
NO. 4. FOR GENERAL CONSTRUCTION OF ADDITIONS TO AND ALTERATIONS IN PUBLIC SCHOOL 45, ON EAST 18TH STREET, LOOKMLAR PLACE AND HOFFMAN STREET, BOROUGH OF THE BRONX.

The time allowed to complete the whole work will be One hundred and Seventy-five (175) working days, as provided in the contract.

The amount of security required is Forty Thousand Dollars (\$40,000).

The deposit accompanying bid shall be five per centum of the amount of security.

Note: The present buildings now on site will be removed by other parties.

On No. 4 the bids will be compared and the contract will be awarded in a lump sum to the lowest bidder.

Blank forms, plans and specifications may be obtained or seen at the office of the Superintendent, at Estimating Room, 9th floor, Hall of the Board of Education, Park Avenue and 59th Street, Borough of Manhattan.

C. B. J. SNYDER, Superintendent of School Buildings.
Dated, March 8, 1916. m8,20
See General Instructions to Bidders on last page, last column, of the "City Record."

SEALED BIDS OR ESTIMATES WILL BE received by the Superintendent of School Buildings at the office of the Department of Education, Park Avenue and 59th Street, Manhattan, until four o'clock P. M., on **MONDAY, MARCH 13, 1916.**

Borough of Queens.
FOR FURNISHING AND DELIVERING GLASS TO VARIOUS SCHOOLS IN THE BOROUGH OF QUEENS.

The time allowed to complete the whole work will be Thirty (30) Working days, as provided in the contract.

The amount of security required is Six Hundred Dollars (\$600).

The bid to be submitted must include the entire work on all schools and award will be made thereon.

The deposit accompanying bid shall be five per centum of the amount of security.

The bids will be compared and the contract will be awarded in a lump sum to the lowest bidder.

Blank forms and specifications may be obtained or seen at the office of the Superintendent, at Estimating Room, 9th floor, Hall of the Board of Education, Park Avenue and 59th Street, Borough of Manhattan, and also at Branch Office, No. 69 Broadway, Flushing, Borough of Queens.

C. B. J. SNYDER, Superintendent of School Buildings.
Dated March 1, 1916. m1,13
See General Instructions to Bidders on last page, last column, of the "City Record."

BOARD OF ASSESSORS.

Completion of Assessments.

PUBLIC NOTICE IS HEREBY GIVEN TO the owner or owners of all houses and lots, improved and unimproved lands affected thereby, that the following proposed assessments have been completed and are lodged in the office of the Board of Assessors for examination by all persons interested, viz.:

Borough of Manhattan.
5023. Paving and curbing West 160th Street from Fort Washington Avenue to Riverside Drive. Affecting Block 2136.

5024. Paving and curbing Exterior Street from 67th Street to a point 100 feet south of 70th Street and from a point 100 feet north of 70th Street to 79th Street. Affecting Blocks 1479 to 1490, 1576 and 1589.

5063. Basin at the southwest corner of East 78th Street and First Avenue. Affecting Block 1452.

5066. Basin and inlet adjacent to the northwest corner of West 161st Street and Fort Washington Avenue. Affecting Block 2136.

5067. Basin adjacent to the southwest corner of West 171st Street and Fort Washington Avenue. Affecting Block 2139.

5068. Basin adjacent to the southwest corner of West 172nd Street and Fort Washington Avenue. Affecting Block 2139.

5069. Basins adjacent to the northeast corner of West 172nd Street and Haven Avenue, and the southwest corner of West 173rd Street and Fort Washington Avenue. Affecting Block 2139.

5071. Paving and curbing Haven Avenue from West 170th Street to West 172nd Street. Affecting Block 2139.

5075. Paving and curbing West 179th Street from Northern Avenue to Haven Avenue. Affecting Block 2177.

Borough of The Bronx.
4832. Regulating, grading, curbing, flagging, paving, etc., Exterior Street from East 151st Street to Jerome Avenue. Affecting Blocks 2497 and 2499.

5062. Paving and curbing Manida Street from Garrison Avenue to Lafayette Avenue. Affecting Block 2740.

5084. Repairing the sidewalk on the northerly side of East 140th Street, west of Cypress Avenue. Affecting Block 2553, Lot 45.

5085. Repairing the sidewalk on the southerly

side of East 137th Street from Webster Avenue to Marion Avenue. Affecting Block 3024, Lot 25.

Borough of Richmond.
5087. Repairing the sidewalk in Bentley Street from Amboy Road to Ferry Entrance, Fifth Ward. Affecting Block 13, Lot 82.

Borough of Queens.
4938. Regulating, grading, curbing, flagging, etc., Packard (Grove) Street from Middleburg Avenue to Borden Avenue. Together with an award for damages caused by a change of grade. Affecting Blocks 38 to 43 and 45 to 50, First Ward, and Blocks 1383, 1388, 1389, 1394, 1396, 1397, 1398, 1403 and 1407, Second Ward.

5060. Basins and appurtenances on the four corners of Van Alst Avenue and Paynter Avenue, First Ward. Affecting Blocks 86, 104 and 146.

5061. Basins on Woodley Avenue: on the northerly and easterly corners of Seventh Avenue; on the northerly and easterly corners of Sixth Avenue, and on the easterly corner of Park Place, First Ward. Affecting Blocks 65, 75, 78 and 87.

5076. Basin on the easterly corner of Twelfth Avenue and Graham Avenue, First Ward. Affecting Block 200.

5077. Basins on Flushing Avenue: on the southerly corner of Caspian Street; on the easterly and southerly corners of Zeidler Street; on the easterly corner of Emma Street; on the easterly corner of Sophie Street, and on the easterly corner of Martin Street, Second Ward. Affecting Blocks 2339, 2340, 2341 and 2347.

5078. Sewer and appurtenances in Briggs Avenue (Park Street) from Jamaica Avenue to Myrtle Avenue, and in Myrtle Avenue from Briggs Avenue to Hamilton Avenue, Fourth Ward. Affecting Blocks 192, 196, 197 and 198.

5080. Sewer and appurtenances in Cedar Avenue from Jamaica Avenue to Scott Street, Fourth Ward. Affecting Blocks 219, 220 and 266 to 269.

5083. Sewer and appurtenances in Woodmere Place from Freedom Avenue to the Rockaway Beach Branch of the Long Island Railroad, Fourth Ward. Affecting Blocks 240 and 241.

All persons whose interests are affected by the above named proposed assessments, and who are opposed to the same or either of them, are requested to present their objections, in writing, to the Secretary of the Board of Assessors, Room 809, Municipal Building, New York, on or before Tuesday, April 4, 1916, at 10 a. m., at which time and place the said objections will be heard and testimony received in reference thereto.

WILLIAM C. ORMOND, JACOB I. LESSER, ST. GEORGE B. TUCKER, Board of Assessors. Sr. GEORGE B. TUCKER, Secretary, Room 809, Municipal Building, Borough of Manhattan, City of New York.
March 4, 1916. m4,15

PUBLIC NOTICE IS HEREBY GIVEN TO the owner or owners of all houses and lots, improved and unimproved lands affected thereby, that the following proposed assessments have been completed and are lodged in the office of the Board of Assessors for examination by all persons interested, viz.:

Borough of Manhattan.
5021. Alteration and improvement to sewer in East 76th Street between Lexington and Park Avenues. Affecting Blocks 1410 and 1411.

5022. Alteration and improvement to sewer in West 32nd Street between Broadway and Fifth Avenue. Affecting Blocks 833 and 834.

Borough of Queens.
4673. Regulating and grading the sidewalk spaces and laying sidewalks in Cooper Street between Irving Avenue and the Brooklyn Borough Line, Second Ward. Affecting Block 2830.

4674. Regulating and grading Creek Street from Borden Avenue to Hunterspoint Avenue, First Ward. Together with a list of awards for damages caused by a change of grade. Affecting Blocks 109 to 114.

4937. Regulating, grading, curbing, flagging and paving Hughes Street from Doscher Avenue to a line 75 feet westerly from Buchman Avenue, Second Ward. Together with a list of awards for damages caused by a change of grade. Affecting Blocks 2568 and 2575.

4961. Sewer and appurtenances in Van Alst Avenue from Broadway to Ridge Street, and in Ridge Street from Van Alst Avenue to Ely Avenue, First Ward. Affecting Blocks 39 to 42, 44 and 64 to 68.

5027. Regulating and grading the sidewalk spaces and laying sidewalks in Sophie Street from Flushing Avenue to Nurge Street, Second Ward. Affecting Blocks 2338 and 2339.

5032. Paving Putnam Avenue from Forest Avenue to a line 65 feet west of Buchman Avenue, Second Ward. Affecting Blocks 2573, 2574, 2576 and 2579.

5033. Regulating and grading the sidewalk spaces and laying sidewalks on the westerly side of Union Street between Sanford Avenue and Bedford (Monroe) Street, Third Ward. Affecting Block 68.

5059. Sewer and appurtenances in Cedar Avenue from Beaufort Avenue to Chichester Avenue, Fourth Ward. Affecting Blocks 466 and 468.

Borough of Brooklyn.
4815. Regulating, grading, curbing and flagging East 34th Street from Tilden Avenue to Canarsie Lane. Affecting Blocks 4918, 4919, 4933 and 4934.

4948. Regulating, grading, curbing, flagging and paving Hemlock Street between Glenmore and Pitkin Avenues. Affecting Blocks 4216 and 4217.

All persons whose interests are affected by the above named proposed assessments, and who are opposed to the same or either of them, are requested to present their objections, in writing, to the Secretary of the Board of Assessors, Room 809, Municipal Building, New York, on or before Tuesday, March 28, 1916, at 10 a. m., at which time and place the said objections will be heard and testimony received in reference thereto.

WILLIAM C. ORMOND, JACOB I. LESSER, ST. GEORGE B. TUCKER, Board of Assessors. Sr. GEORGE B. TUCKER, Secretary, Room 809, Municipal Building, Borough of Manhattan, City of New York.
February 26, 1916. f26,m8

Notice to Present Claims for Damages.

PUBLIC NOTICE IS HEREBY GIVEN TO all persons claiming to have been injured by a change of grade in the regulating and grading of the following named streets to present their claims, in writing, to the Secretary of the Board of Assessors, Room 809, Municipal Building, on or before Thursday, March 9, 1916, at 10 o'clock a. m. Claimants are requested to make their claims for damages upon the blank forms prepared by the Board of Assessors, copies of which may be obtained upon application at the above office:

Borough of The Bronx.
5063. Mulner Avenue from Morris Park Avenue to Bear Swamp Road (Bronxville Avenue). 5073. Unnamed Street from Rogers Place and East 165th Street westerly to East 165th Street.

Borough of Richmond.
5089. Belmont Place from Vine Street to Fort Place, First Ward.

Borough of Queens.
5090. Borden Avenue from Van Alst Avenue to Dutch Kills Creek, First Ward.

5091. Clinton Avenue from Clermont Avenue to Broad Street, Second Ward.

5092. Decatur Street from the Brooklyn Borough Line to Cypress Avenue, Second Ward.

5093. Ditmars Avenue from Astoria (Flushing) Avenue to Frigate Street, Second Ward.

5094. Hancock Avenue from a point 100 feet north of Thomson Avenue to Greenpoint Avenue, First Ward.

5095. Myrtle Avenue from the Brooklyn Borough Line to McComb Place, Second Ward.

WILLIAM C. ORMOND, JACOB I. LESSER, ST. GEORGE B. TUCKER, Board of Assessors. Sr. GEORGE B. TUCKER, Secretary, Room 809, Municipal Building, Borough of Manhattan, City of New York.
February 26, 1916. f26,m8

BOROUGH OF MANHATTAN.

Proposals.

SEALED BIDS OR ESTIMATES WILL BE received by the President of the Borough of Manhattan at Room 2032, Municipal Building, until 2 o'clock p. m., on **WEDNESDAY, MARCH 15, 1916.**

FOR CONSTRUCTING A STAIRWAY AT 138TH STREET AND RIVERSIDE DRIVE, TOGETHER WITH ALL WORK INCIDENTAL THEREON.

Engineer's estimate of the amount of work to be done:

25 cu. yds. Earth Excavation.
25 cu. yds. Rock Excavation.
15 cu. yds. Concrete.
10 cu. yds. Rubble Masonry in mortar.
20 cu. yds. Granite Ashlar Masonry.
215 cu. ft. Granite in Steps and Landings.
200 cu. ft. Granite in Parapets, Coping, Cornices, etc.

10 cu. yds. Brick Masonry.
150 sq. ft. Concrete Sidewalks, Class A.
75 lin. ft. Bronze Hand-railing.
2 Bronze Lampposts.
1 Electric Lighting System.
Removing 1 Granite Obelisk.

The time allowed for the full completion of the work will be sixty (60) consecutive working days.

The amount of security required will be \$1,000 and the amount of deposit accompanying the bid shall be five (5) per cent. of the amount of security.

The bidder will state the price for each item or article contained in the specifications or schedules herein contained or hereto annexed, per foot, yard, or other unit of measure or article, by which the bid will be tested. The contracts, if awarded, will be awarded for the whole work at a lump sum.

Blank forms may be had at the offices of the Commissioner of Public Works, Municipal Building, Bureau of Highways, Room 2124, Borough of Manhattan, MARCUS M. MARKS, President.
Dated March 4, 1916. m4,15
See General Instructions to Bidders on last page, last column, of the "City Record."

SEALED BIDS OR ESTIMATES WILL BE received by the President of the Borough of Manhattan at Room 2032, Municipal Building, Manhattan, until 2 o'clock p. m., on **WEDNESDAY, MARCH 8, 1916.**

FOR FURNISHING ALL THE LABOR AND MATERIALS REQUIRED FOR INSTALLING DRAIN PAN OVER THE PUBLIC MARKET UNDER THIRD AVENUE BRIDGE, BOROUGH OF MANHATTAN.

The time allowed for the completion of the work will be sixty (60) calendar consecutive working days.

The amount of security required will be Twelve hundred (\$1,200) Dollars, and the amount of deposit accompanying the bid shall be five (5) per cent. of the amount of security.

The bidder will state one aggregate price for the whole work described and specified, as the contract is entire and for a complete job.

The bids will be compared and the contract awarded at a lump or aggregate sum to the lowest bidder.

Blank forms, specifications and plans may be obtained at the office of the Auditor, offices of the Commissioner of Public Works, Room 2141, Municipal Building, Borough of Manhattan.

MARCUS M. MARKS, President.
Dated February 26, 1916. f26,m8
See General Instructions to Bidders on last page, last column, of the "City Record."

BOROUGH OF BROOKLYN.

Proposals.

SEALED BIDS OR ESTIMATES WILL BE received by the President of the Borough of Brooklyn at Room 2, Brooklyn, until 11 o'clock A. M., on **THURSDAY, MARCH 16, 1916.**

NO. 1. FOR FURNISHING AND DELIVERING ONE THOUSAND (1,000) BOXES OF TOILET SOAP TO THE STOREHOUSE, 237 DUFFIELD STREET, BROOKLYN.

The time allowed for the delivery of the soap and the full performance of the contract is One hundred (100) calendar days.

The amount of security required for the faithful performance of the contract will be thirty (30) per cent. of the total amount for which the contract is awarded.

The bidder will state the price of soap, per pound, by which the bids will be tested. The bids will be compared and the contract awarded at a lump or aggregate sum.

Delivery will be required to be made at the time and in the manner and in such quantities as may be directed. Blank forms and further information may be obtained at the Bureau of Public Buildings and Offices, Room 1003, No. 50 Court Street, Borough of Brooklyn.

L. H. POUNDS, President.
m4,16
See General Instructions to Bidders on last page, last column, of the "City Record."

SEALED BIDS OR ESTIMATES WILL BE received by the President of Borough of Brooklyn, at Room No. 2, Borough Hall, Brooklyn, until 11 o'clock a. m., on **THURSDAY, MARCH 16, 1916.**

FOR FURNISHING AND DELIVERING 180,000 GALLONS OF REFINED ASPHALT IN LIQUID FORM, AND 200 TONS (2,000 POUNDS EACH) OF REFINED ASPHALT IN CONTAINING PACKAGES.

To be delivered to the Municipal Asphalt Plant, 7th St. Basin, Gowanus Canal.

Time for completion of contract, on or before December 31, 1916. Security required for the faithful performance of the contract, 30 per cent. of the amount for which the contract is awarded.

THURSDAY, MARCH 10, 1916.

NO. 1—FOR FURNISHING ALL THE LABOR AND MATERIALS REQUIRED FOR CONSTRUCTING A SEWER IN CHESTER STREET, FROM NEWPORT STREET TO LOTT AVENUE AND A SEWER IN LOTT AVENUE, FROM CHESTER STREET TO ROCKAWAY AVENUE, WITH A TEMPORARY CONNECTION AT CHESTER STREET.

The Engineer's preliminary estimate of the quantities is as follows:

1. 35 linear feet of 22-inch pipe sewer laid complete, including all incidentals and appurtenances; per linear foot, \$3.10.....	\$108.50
2. 570 linear feet of 18-inch pipe sewer laid complete, including all incidentals and appurtenances; per linear foot, \$2.35.....	1,339.50
3. 380 linear feet of 12-inch pipe sewer laid complete, including all incidentals and appurtenances; per linear foot, \$1.70.....	645.00
4. 140 linear feet of 6-inch house connection drain, laid complete, including all incidentals and appurtenances; per linear foot, \$0.75.....	105.00
5. 5 cubic yards of extra excavation, including sheeting and bracing, and all labor, materials, incidentals and appurtenances; per cubic yard, \$0.50.....	2.50
6. 7 manholes complete with iron heads and covers, including all incidentals and appurtenances; per manhole, \$50.....	350.00
7. 3 sewer basins complete, of either standard design, with iron pans or gratings, iron basinhoods and connecting culverts, including all incidentals and appurtenances; per basin, \$125.....	375.00
8. 2,000 feet board measure of sheeting and bracing driven in place complete, including all incidentals and appurtenances, per thousand feet, board measure, \$18.....	36.00

Total \$2,962.50

The time allowed for the completion of the work and full performance of the contract will be thirty (30) working days.

The amount of security required for the faithful performance of the contract will be fifteen hundred (\$1,500) dollars.

NO. 2—FOR FURNISHING ALL THE LABOR AND MATERIALS REQUIRED FOR CONSTRUCTING A SEWER IN 78TH STREET, FROM 5TH AVENUE TO 6TH AVENUE.

The Engineer's preliminary estimate of the quantities is as follows:

41 linear feet of 15-inch pipe sewer, laid complete, including all incidentals and appurtenances; per linear foot, \$2.50.....	\$102.50
666 linear feet of 12-inch pipe sewer, laid complete, including all incidentals and appurtenances; per linear foot, \$1.50.....	999.00
165 linear feet of 6-inch house connection drain, laid complete, including all incidentals and appurtenances; per linear foot, \$0.70.....	115.50
7 manholes complete, with iron heads and covers, including all incidentals and appurtenances; per manhole, \$50.....	350.00
1,500 feet, Board Measure, of sheeting and bracing, driven in place complete, including all incidentals and appurtenances; per thousand feet, board measure, \$18.....	27.00

Total \$1,594.00

The time allowed for the completion of the work and full performance of the contract will be thirty (30) working days.

The amount of security required for the faithful performance of the contract, will be seven hundred and fifty dollars (\$750).

NO. 3—FOR FURNISHING ALL THE LABOR AND MATERIALS REQUIRED FOR CONSTRUCTING A SEWER IN RIVERDALE AVENUE FROM PENNSYLVANIA AVENUE TO NEW JERSEY AVENUE.

The Engineer's preliminary estimate of the quantities is as follows:

1. 220 linear feet of 12-inch pipe sewer, laid complete, including all incidentals and appurtenances; per linear foot, \$1.85.....	\$407.00
2. 60 linear feet of 6-inch house connection drain, laid complete, including all incidentals and appurtenances; per linear foot, \$0.80.....	48.00
3. 3 manholes complete, with iron heads and covers, including all incidentals and appurtenances; per manhole, \$50.....	150.00
4. 5 cubic yards of extra excavation, including sheeting and bracing, and all labor, materials, incidentals and appurtenances; per cubic yard, \$0.50.....	2.50
5. 1,000 feet, board measure, of sheeting and bracing, driven in place complete, including all incidentals and appurtenances; per thousand feet, board measure, \$18.....	18.00

Total \$625.50

The time allowed for the completion of the work and full performance of the contract will be twenty (20) working days.

The amount of security required for the faithful performance of the contract will be three hundred dollars (\$300).

NO. 4—FOR FURNISHING ALL THE LABOR AND MATERIALS REQUIRED FOR CONSTRUCTING A SEWER IN 20TH AVENUE, FROM 65TH STREET TO 66TH STREET.

The Engineer's preliminary estimate of the quantities is as follows:

235 linear feet of 12-inch pipe sewer, laid complete, including all incidentals and appurtenances per linear foot, \$1.50.....	\$352.50
230 linear feet of 6-inch house connection drain, laid complete, including all incidentals and appurtenances; per linear foot, \$0.70.....	161.00
2 manholes complete, with iron heads and covers, including all incidentals and appurtenances; per manhole, \$50.....	100.00
10 cubic yards of extra excavation, including all incidentals and appurtenances; per cubic yard, \$0.50.....	5.00

Total \$618.50

The time allowed for the completion of the work and full performance of the contract will be thirty (30) working days.

The amount of security required for the faithful performance of the contract, will be three hundred dollars (\$300).

NO. 5—FOR FURNISHING ALL THE LABOR AND MATERIALS REQUIRED FOR CONSTRUCTING A SEWER IN HEGEMAN AVENUE, FROM OSBORN STREET TO THATFORD AVENUE.

The Engineer's preliminary estimate of the quantities is as follows:

215 linear feet of 12-inch pipe sewer, laid complete, including all incidentals and appurtenances; per linear foot, \$1.50.....	\$322.50
78 linear feet of 6-inch house connection drain, laid complete, includ-	

ing all incidentals and appurtenances; per linear foot, \$0.70.....	54.60
3 manholes complete, with iron heads and covers, including all incidentals and appurtenances; per manhole, \$50.....	150.00
5 cubic yards of extra excavation, including all incidentals and appurtenances; per cubic yard, \$0.50.....	2.50

Total \$259.60

The time allowed for the completion of the work and full performance of the contract will be thirty (30) working days.

The amount of security required for the faithful performance of the contract will be two hundred and fifty dollars (\$250).

The foregoing Engineer's preliminary estimates of the total cost for the completed work are to be taken as the 100 per cent. basis and test for bidding. Proposals shall state a single percentage of such 100 per cent. (such as 95 per cent., 100 per cent. or 105 per cent.) for which all materials and work called for in the proposed contract and the notice to bidders are to be furnished to the City. Such percentage as bid for each contract shall apply to all unit items specified in the Engineer's preliminary estimate to an amount necessary to complete the work described in the contract.

Blank forms and further information may be obtained and the plans and drawings may be seen at the office of the Bureau of Sewers, 215 Montague st., Borough of Brooklyn.

L. H. POUNDS, President.

See General Instructions to Bidders on last page, last column, of the "City Record."

SEALED BIDS OR ESTIMATES WILL BE received by the President of Borough of Brooklyn at Room No. 2, Borough Hall, Brooklyn, until 11 o'clock a. m., on

FRIDAY, MARCH 10, 1916.

NO. 1. FOR FURNISHING ALL THE LABOR AND MATERIALS REQUIRED FOR CONSTRUCTING A SEWER IN LAWRENCE AVENUE, FROM GRAVESEND AVENUE TO 4TH STREET.

The Engineer's preliminary estimate of the quantities is as follows:

313 linear feet of 12 inch pipe sewer, laid complete, including all incidentals and appurtenances; per linear foot, \$1.40.....	\$438.20
149 linear feet of 6 inch house connection drain, laid complete, including all incidentals and appurtenances; per linear foot, \$0.65.....	96.85
4 manholes complete, with iron heads and covers, including all incidentals and appurtenances; per manhole, \$45.....	180.00
One (1) sewer basin complete, of either standard design, with iron pans or grating, iron basin hood and connecting culvert, including all incidentals and appurtenances; per basin, \$115.....	115.00

Total \$830.00

The time allowed for the completion of the work and full performance of the contract will be thirty (30) working days.

The amount of security required for the faithful performance of the work will be Four Hundred Dollars (\$400).

The foregoing Engineer's preliminary estimates of the total cost for the completed work are to be taken as the 100 per cent. basis and test for bidding. Proposals shall state a single percentage of such 100 per cent. (such as 95 per cent., 100 per cent. or 105 per cent.) for which all materials and work called for in the proposed contract and the notice to bidders are to be furnished to the City. Such percentage as bid for this contract shall apply to all unit items specified in the Engineer's preliminary estimate to an amount necessary to complete the work described in the contract.

Blank forms and further information may be obtained and the plans and drawings may be seen at the office of the Bureau of Sewers, 215 Montague st., Borough of Brooklyn.

L. H. POUNDS, President.

See General Instructions to Bidders on last page, last column, of the "City Record."

SEALED BIDS OR ESTIMATES WILL BE received by the President of Borough of Brooklyn, at Room No. 2, Borough Hall, Brooklyn, until 11 o'clock a. m., on

FRIDAY, MARCH 10, 1916.

NO. 1. FOR REGULATING AND PAVING WITH PERMANENT ASPHALT PAVEMENT ON A 6-INCH CONCRETE FOUNDATION THE ROADWAY OF BAY RIDGE AVE. FROM 13TH AVE. TO 14TH AVE.

The Engineer's estimate is as follows:

595 cu. yds. excavation to subgrade.	
395 cu. yds. concrete.	
2,380 sq. yds. asphalt pavement (5 years maintenance).	

Time allowed, 30 working days. Security required for the faithful performance of the contract, \$1,300.

NO. 2. FOR REGULATING, GRADING, CURBING AND LAYING SIDEWALKS ON CROSBY AVE. FROM VERMONT AVE. TO A PROPERTY LINE ABOUT ONE HUNDRED (100) FEET SOUTHWEST OF BULWER PL.

The Engineer's estimate is as follows:

480 cu. yds. excavation.	
480 cu. yds. fill to be furnished.	
1,350 lin. ft. steel bound cement curb (1 year maintenance).	
6,560 sq. ft. cement sidewalks (1 year maintenance).	

Time allowed, 30 working days. Security required for the faithful performance of the contract, \$700.

NO. 3. FOR REGULATING, GRADING, CURBING AND LAYING SIDEWALKS ON FLATLANDS AVE. FROM ROCKAWAY AVE. TO EAST 92ND ST.

The Engineer's Estimate is as follows:

340 cu. yds. excavation.	
730 cu. yds. fill to be furnished.	
2,800 lin. ft. steel bound cement curb (1 year maintenance).	
11,870 sq. ft. cement sidewalks (1 year maintenance).	

Time allowed, 35 working days. Security required for the faithful performance of the contract, \$1,100.

NO. 4. FOR REGULATING AND PAVING WITH PERMANENT ASPHALT PAVEMENT ON A 6-INCH CONCRETE FOUNDATION THE ROADWAY OF 17TH AVE. FROM 45TH ST. TO 46TH ST.

The Engineer's estimate is as follows:

255 cu. yds. excavation to subgrade.	
170 cu. yds. concrete.	
1,030 sq. yds. asphalt pavement (5 years maintenance).	

Time allowed, 20 working days. Security required for the faithful performance of the contract, \$600.

NO. 5. FOR REGULATING, CURBING AND PAVING WITH PERMANENT ASPHALT PAVEMENT ON A 5-INCH CONCRETE FOUNDATION THE ROADWAY OF 71ST ST. FROM 18TH AVE. TO 19TH AVE.

The Engineer's estimate is as follows:

670 cu. yds. excavation to subgrade.	
20 cu. yds. fill (not to be bid for).	
34 lin. ft. bluestone heading stones set in concrete.	

1,390 lin. ft. steel bound cement curb (1 year maintenance).

320 cu. yds. concrete.

2,280 sq. yds. asphalt pavement (5 years maintenance).

Time allowed, 30 working days. Security required for the faithful performance of the contract, \$1,400.

NO. 6. FOR FURNISHING AND DELIVERING 50,000 IRON SLAG PAVING BLOCKS, TO BE DELIVERED AS FOLLOWS:

20,000 blocks to yard adjoining the Municipal Asphalt Plant, 7th St. Basin, Gowanus Canal.

20,000 blocks to corporation yard, 67th St. near 18th Ave.

10,000 blocks to corporation yard, N. 8th St. near Union Ave.

Time for completion of contract, on or before Dec. 31, 1916.

Security required for the faithful performance of the contract, 30% of the amount for which the contract is awarded.

The bidder will state the price of each item or article contained in the specifications or schedules herein contained or hereto annexed, per lin. ft., sq. ft., sq. yd., cu. yd., gallon, yard or other unit of measure by which the bids will be tested. The bids will be compared and the contract awarded at a lump or aggregate sum for each contract.

Delivery will be required to be made at the time and in the manner and in such quantities as may be directed.

Blank forms and further information may be obtained and the plans and drawings may be seen at the office of the Bureau of Highways, the Borough of Brooklyn, Room 502, No. 50 Court Street, Brooklyn.

L. H. POUNDS, President.

See General Instructions to Bidders on last page, last column, of the "City Record."

SEALED BIDS OR ESTIMATES WILL BE received by the President of the Borough of Brooklyn, at Room 2, Borough Hall, Brooklyn, until 11 o'clock a. m. on

FRIDAY, MARCH 10, 1916.

For furnishing all the labor and materials required for doing various painting work at the Municipal Bath, Coney Island, Borough of Brooklyn.

The time allowed for the completion of the work and the full performance of the contract is until May 15th, 1916.

The amount of security required for the faithful performance of the contract will be Eight hundred (\$800) Dollars.

The bids will be compared and the contract awarded at a lump or aggregate sum.

Blank forms and further information may be obtained at the Bureau of Public Buildings and Offices, Room 1003, No. 50 Court Street, Borough of Brooklyn.

L. H. POUNDS, President.

See General Instructions to Bidders on last page, last column, of the "City Record."

BOROUGH OF THE BRONX.

Proposals.

SEALED BIDS OR ESTIMATES WILL BE received by the President of the Borough of The Bronx, at his office, Municipal Building, Crotona Park, 177th St. and 3rd Ave., until 10:30 a. m., on

THURSDAY, MARCH 30, 1916.

NO. 1. CONSTRUCTING SEWERS AND APPURTENANCES IN WESTCHESTER AVENUE FROM EXISTING SEWER AT WESTCHESTER SQUARE TO BLONDELL AVENUE; BLONDELL AVENUE, BETWEEN WESTCHESTER AVENUE AND POPLAR STREET; THE PROPERTY OF THE N. Y. N. H. & H. R. R. CO. BETWEEN POPLAR STREET AND SACKET AVENUE; SACKET AVENUE, BETWEEN HERING AVENUE AND EASTCHESTER ROAD; EASTCHESTER ROAD, BETWEEN SACKET AVENUE AND SEYMOUR AVENUE; SEYMOUR AVENUE, BETWEEN EASTCHESTER ROAD AND ALLERTON AVENUE; ALLERTON AVENUE, BETWEEN SEYMOUR AVENUE AND WILSON AVENUE; WILSON AVENUE, BETWEEN ALLERTON AVENUE AND ADEE AVENUE; ADEE AVENUE, BETWEEN WILSON AVENUE AND THROOP AVENUE; THROOP AVENUE, BETWEEN ADEE AVENUE AND BURKE AVENUE; BURKE AVENUE, BETWEEN THROOP AVENUE AND WHITE PLAINS ROAD, TOGETHER WITH ALL WORK INCIDENTAL THERETO.

The Engineer's estimate of the work is as follows:

1,656 Linear feet of Single Concrete Sewer, 11' 0" x 8' 0".	
1,889 Linear feet of Single Concrete Sewer, 7' 6" x 8' 0".	
10 Linear feet of Triple Concrete Sewer, 11' 0" x 8' 0".	
45 Linear feet of Double Concrete Sewer, 8' 0" x 6' 6".	
163 Linear feet of Double Concrete Sewer, 7' 6" x 8' 0".	
17 Linear feet of Double Concrete Sewer, 7' 3" x 8' 0".	
1,307 Linear feet of Single Concrete Sewer, 12' 0" x 8' 0".	
1,593 Linear feet of Single Concrete Sewer, 11' 3" x 8' 0".	
21 Linear feet of Single Concrete Sewer, 3' 3" diameter.	
42 Linear feet of Single Concrete Sewer, 3' 0" diameter.	
152 Linear feet of Vitrified Pipe Sewer, 30-inch.	
36 Linear feet of Vitrified Pipe Sewer, 24-inch.	
28 Linear feet of Vitrified Pipe Sewer, 20-inch.	
93 Linear feet of Vitrified Pipe Sewer, 18-inch.	
8 Linear feet of Vitrified Pipe Sewer, 15-inch.	
170 Linear feet of Vitrified Pipe Sewer, 12-inch.	
68 Linear feet of Basin Connections.	
500 Linear feet of Vitrified Pipe Drains, 12" to 24".	
510 Spurs for House Connections.	
3,200 Linear feet of Risers.	
41 Manholes.	
6 Receiving Basins, Type B.	
23,500 Cubic Yards of Rock Excavation.	
200 Cubic Yards of Concrete, Class B.	
35 Cubic Yards of Concrete, Class C.	
6,500 Pounds of Steel Reinforcement Bars.	
10,000 Feet (B. M.) of Timber Sheeting.	
1,225 Linear feet of Guard Rail.	
100 Cubic Yards of Dry Rubble Masonry.	

The time allowed for the full completion of the work herein described will be 400 consecutive working days.

The amount of security required for the performance of the contract will be Ninety thousand Dollars (\$90,000).

NO. 4. CONSTRUCTING SEWERS AND APPURTENANCES IN ALLERTON AVENUE, BETWEEN SEYMOUR AVENUE AND WILSON AVENUE; WILSON AVENUE, BETWEEN ALLERTON AVENUE AND ADEE AVENUE; ADEE AVENUE, BETWEEN WILSON AVENUE AND THROOP AVENUE; THROOP AVENUE, BETWEEN ADEE AVENUE AND BURKE AVENUE; BURKE AVENUE, BETWEEN THROOP AVENUE AND WHITE PLAINS ROAD, TOGETHER WITH ALL WORK INCIDENTAL THERETO.

The Engineer's estimate of the work is as follows:

772 Linear feet of Single Concrete Sewer, 10' 9" x 8' 0".	
801 Linear feet of Single Concrete Sewer, 9' 6" x 8' 0".	
664 Linear feet of Single Concrete Sewer, 7' 3" x 8' 0".	
1,136 Linear feet of Single Concrete Sewer, 7' 3" x 8' 0".	
760 Linear feet of Single Concrete Sewer, 7' 6" x 7' 0".	
536 Linear feet of Single Concrete Sewer, 7' 0" x 7' 0".	
539 Linear feet of Single Concrete Sewer, 4' 3" x 5' 0".	
1,388 Linear feet of Single Concrete Sewer, 4' 0" x 4' 9".	
520 Linear feet of Single Concrete Sewer, 3' 9" x 4' 6".	
260 Linear feet of Single Concrete Sewer, 3' 6" x 4' 3".	
258 Linear feet of Single Concrete Sewer, 3' 6" x 4' 0".	
21 Linear feet of Single Concrete Sewer, 3' 3" diameter.	
139 Linear feet of Single Concrete Sewer, 3' 0" diameter.	
410 Linear feet of Vitrified Pipe Sewer, 30-inch.	
116 Linear feet of Vitrified Pipe Sewer, 24-inch.	
83 Linear feet of Vitrified Pipe Sewer, 20-inch.	
233 Linear feet of Vitrified Pipe Sewer, 18-inch.	
570 Linear feet of Vitrified Pipe Sewer, 15-inch.	
1,100 Linear feet of Vitrified Pipe Sewer, 12-inch.	
1,118 Linear feet of Basin Connections.	
1,150 Linear feet of Vitrified Pipe Drains, 12-inch to 24-inch.	
1,461 Spurs for House Connections.	
6,350 Linear feet of Risers.	
123 Manholes.	

The time allowed for the full completion of the work herein described will be 400 consecutive working days.

The amount of security required for the performance of the contract will be Ninety thousand Dollars (\$90,000).

NO. 4. CONSTRUCTING SEWERS AND APPURTENANCES IN ALLERTON AVENUE, BETWEEN SEYMOUR AVENUE AND WILSON AVENUE; WILSON AVENUE, BETWEEN ALLERTON AVENUE AND ADEE AVENUE; ADEE AVENUE, BETWEEN WILSON AVENUE AND THROOP AVENUE; THROOP AVENUE, BETWEEN ADEE AVENUE AND BURKE AVENUE; BURKE AVENUE, BETWEEN THROOP AVENUE AND WHITE PLAINS ROAD, TOGETHER WITH ALL WORK INCIDENTAL THERETO.

The Engineer's estimate of the work is as follows:

772 Linear feet of Single Concrete Sewer, 10' 9" x 8' 0".	
801 Linear feet of Single Concrete Sewer, 9' 6" x 8' 0".	
664 Linear feet of Single Concrete Sewer, 7' 3" x 8' 0".	
1,136 Linear feet of Single Concrete Sewer, 7' 3" x 8' 0".	
760 Linear feet of Single Concrete Sewer, 7' 6" x 7' 0".	
536 Linear feet of Single Concrete Sewer, 7' 0" x 7' 0".	
539 Linear feet of Single Concrete Sewer, 4' 3" x 5' 0".	
1,388 Linear feet of Single Concrete Sewer, 4' 0" x 4' 9".	
520 Linear feet of Single Concrete Sewer, 3' 9" x 4' 6".	
260 Linear feet of Single Concrete Sewer, 3' 6" x 4' 3".	
258 Linear feet of Single Concrete Sewer, 3' 6" x 4' 0".	
21 Linear feet of Single Concrete Sewer, 3' 3" diameter.	
139 Linear feet of Single Concrete Sewer, 3' 0" diameter.	
410 Linear feet of Vitrified Pipe Sewer, 30-inch.	
116 Linear feet of Vitrified Pipe Sewer, 24-inch.	
83 Linear feet of Vitrified Pipe Sewer, 20-inch.	
233 Linear feet of Vitrified Pipe Sewer, 18-inch.	
570 Linear feet of Vitrified Pipe Sewer, 15-inch.	
1,100 Linear feet of Vitrified Pipe Sewer, 12-inch.	
1,118 Linear feet of Basin Connections.	
1,150 Linear feet of Vitrified Pipe Drains, 12-inch to 24-inch.	
1,461 Spurs for House Connections.	
6,350 Linear feet of Risers.	
123 Manholes.	

The time allowed for the full completion of the work herein described will be 400 consecutive working days.

The amount of security required for the performance of the contract will be Ninety thousand Dollars (\$90,000).

NO. 4. CONSTRUCTING SEWERS AND APPURTENANCES IN ALLERTON AVENUE, BETWEEN SEYMOUR AVENUE AND WILSON AVENUE; WILSON AVENUE, BETWEEN ALLERTON AVENUE AND ADEE AVENUE; ADEE AVENUE, BETWEEN WILSON AVENUE AND THROOP AVENUE; THROOP AVENUE, BETWEEN ADEE AVENUE AND BURKE AVENUE; BURKE AVENUE, BETWEEN THROOP AVENUE AND WHITE PLAINS ROAD, TOGETHER WITH ALL WORK INCIDENTAL THERETO.

The Engineer's estimate of the work is as follows:

772 Linear feet of Single Concrete Sewer, 10' 9" x 8' 0".	
801 Linear feet of Single Concrete Sewer, 9' 6" x 8' 0".	
664 Linear feet of Single Concrete Sewer, 7' 3" x 8' 0".	

925 Linear feet of Basin Connections.
500 Linear feet of Vitrified Pipe Drains, 12 inch to 24-inch.
805 Spurs for House Connections.
3,000 Linear feet of Risers.
68 Manholes.
19 Receiving Basins, Type B.
22,500 Cubic Yards of Rock Excavation.
360 Cubic Yards of Concrete, Class B.
170 Cubic Yards of Concrete, Class C.
2,000 Pounds of Steel Reinforcement Bars.
5,000 feet (B. M.) of Timber Sheeting.
600 Linear Feet of Guard Rail.
100 Cubic Yards of Dry Rubble Masonry.
The time allowed for the full completion of the work herein described will be 400 consecutive working days.

The amount of security required for the performance of the contract will be Ninety Thousand Dollars (\$90,000).

Blank forms of bids or estimates upon which bids must be made can be obtained upon application therefor, the plans and specifications may be seen and other information obtained at said office. DOUGLAS MATHEWSON, President. m7,30

See General Instructions to Bidders on last page, last column, of the "City Record."

BOARD OF ESTIMATE AND APPOINTMENT.

Notice of Public Hearing.

FRANCHISE MATTERS.

PUBLIC NOTICE IS HEREBY GIVEN THAT the consideration of the communication from the Public Service Commission for the First District transmitting for approval resolution adopted by said Commission December 21, 1915, amending the route and general plan of construction for the Third Avenue Route, so as to provide for a passageway and station approach in and under Pine Street for a distance of about 160 feet from the westerly building line of Nassau Street, to connect the Broad Street station of the Broadway-Fourth Avenue line with the new Equitable Building, which consideration was, by resolution adopted December 28, 1915, fixed for January 7, 1916, and was continued from time to time until this day, was continued until Friday, March 10, 1916, at ten o'clock A. M., in Room 16, City Hall, Borough of Manhattan, when and where all citizens interested will have an opportunity to appear and be heard.

JAMES D. McGANN, Assistant Secretary, Room 1307, Municipal Building, Borough of Manhattan. Telephone, 4560 Worth. m6,10

Dated, New York, February 11, 1916.

114-m7 to 10

PUBLIC NOTICE IS HEREBY GIVEN THAT the consideration of the communication from the Public Service Commission for the First District transmitting, for approval, resolutions to route and general plan of construction for an additional rapid transit railway in the Borough of Brooklyn, known as "Modification of Gravesend Avenue Route," which consideration was, by resolution adopted February 25, 1916, fixed for this day, was continued until Friday, March 10, 1916, at ten o'clock in the forenoon and Room 16, City Hall, Borough of Manhattan, when and where all those interested will be afforded an opportunity to appear and be heard.

JAMES D. McGANN, Assistant Secretary, Room 1307, Municipal Building, Borough of Manhattan. Telephone, 4560 Worth. m6,10

Dated, New York, March 3, 1916.

114-m7 to 10

NOTICES OF PUBLIC HEARINGS.

PUBLIC IMPROVEMENT MATTERS.

NOTICE IS HEREBY GIVEN THAT THE Board of Estimate and Apportionment of The City of New York, deeming it for the public interest so to do, proposes to change the map or plan of The City of New York so as to change the grades of West 134th Street between Broadway and Riverside Drive Viaduct, Borough of Manhattan, and that a meeting of said Board will be held in the Old Council Chamber, City Hall, Borough of Manhattan, City of New York, on Friday, March 17, 1916, at 10 o'clock A. M., at which such proposed change will be considered by said Board; all of which is more particularly set forth and described in the following resolutions adopted by the Board on February 18, 1916, notice of the adoption of which is hereby given, viz.:

Resolved, That the Board of Estimate and Apportionment of The City of New York, in pursuance of the provisions of Section 442 of the Greater New York Charter, as amended, deeming it for the public interest so to do, proposes to change the map or plan of The City of New York by changing the grades of West 134th Street between Broadway and Riverside Drive Viaduct, in the Borough of Manhattan, City of New York, which proposed change is more particularly shown upon a map or plan bearing the signature of the President of the Borough and dated January 12, 1916.

Resolved, That this Board consider the proposed change at a meeting of the Board, to be held in the City Hall, Borough of Manhattan, City of New York, on the 17th day of March, 1916, at 10 o'clock A. M.

Resolved, That the Secretary of this Board cause these resolutions, and a notice to all persons affected thereby that the proposed change will be considered at a meeting of the Board to be held at the aforesaid time and place, to be published in the City Record for ten days continuously, Sundays and legal holidays excepted, prior to the 17th day of March, 1916.

Dated March 4, 1916.

JOSEPH HAAG, Secretary, Board of Estimate and Apportionment, Municipal Building. Telephone, 4560 Worth. m4,15

NOTICE IS HEREBY GIVEN THAT THE Board of Estimate and Apportionment of The City of New York, deeming it for the public interest so to do, proposes to change the map or plan of The City of New York so as to widen West 165th Street from Audubon Avenue to Amsterdam Avenue, and discontinue the public park bounded by Audubon Avenue, Croton Place and West 165th Street, Borough of Manhattan, and that a meeting of said Board will be held in the Old Council Chamber, City Hall, Borough of Manhattan, City of New York, on Friday, March 17, 1916, at 10 o'clock A. M., at which such proposed change will be considered by said Board; all of which is more particularly set forth and described in the following resolutions adopted by the Board on February 18, 1916, notice of the adoption of which is hereby given, viz.:

Resolved, That the Board of Estimate and Apportionment of The City of New York, in pursuance of the provisions of Section 442 of the Greater New York Charter, as amended, deeming it for the public interest so to do, proposes to change the map or plan of The City of New York by widening West 165th Street from Audubon Avenue to Amsterdam Avenue, and by discontinuing the public park bounded by Audubon Avenue, Croton Place and West 165th Street, in the Borough of Manhattan, City of New York, which proposed change is more particularly shown upon a map or plan bearing the signature of the Secretary of the Board of Estimate and Apportionment and dated November 30, 1915.

Resolved, That this Board consider the proposed change at a meeting of the Board, to be held in the City Hall, Borough of Manhattan, City of New York, on the 17th day of March, 1916, at 10 o'clock A. M.

Resolved, That the Secretary of this Board cause these resolutions, and a notice to all persons affected thereby that the proposed change will be considered at a meeting of the Board to be held at the aforesaid time and place, to be published in the City Record for ten days continuously, Sundays and legal holidays excepted, prior to the 17th day of March, 1916.

Dated March 4, 1916.

JOSEPH HAAG, Secretary, Board of Estimate and Apportionment, Municipal Building. Telephone, 4560 Worth. m4,15

NOTICE IS HEREBY GIVEN THAT THE Board of Estimate and Apportionment of The City of New York, deeming it for the public interest so to do, proposes to change the map or plan of The City of New York so as to change the grade of East 173rd Street between 3rd Avenue and Fulton Avenue, Borough of the Bronx, and that a meeting of said Board will be held in the Old Council Chamber, City Hall, Borough of Manhattan, City of New York, on Friday, March 17, 1916, at 10 o'clock A. M., at which such proposed change will be considered by said Board; all of which is more particularly set forth and described in the following resolutions adopted by the Board on February 18, 1916, notice of the adoption of which is hereby given, viz.:

Resolved, That the Board of Estimate and Apportionment of The City of New York, in pursuance of the provisions of Section 442 of the Greater New York Charter, as amended, deeming it for the public interest so to do, proposes to change the map or plan of The City of New York by changing the grade of East 173rd Street between 3rd Avenue and Fulton Avenue, in the Borough of the Bronx, City of New York, which proposed change is more particularly shown upon a map or plan bearing the signature of the President of the Borough and dated October 21, 1915.

Resolved, That this Board consider the proposed change at a meeting of the Board, to be held in the City Hall, Borough of Manhattan, City of New York, on the 17th day of March, 1916, at 10 o'clock A. M.

Resolved, That the Secretary of this Board cause these resolutions, and a notice to all persons affected thereby that the proposed change will be considered at a meeting of the Board to be held at the aforesaid time and place, to be published in the City Record for ten days continuously, Sundays and legal holidays excepted, prior to the 17th day of March, 1916.

Dated March 4, 1916.

JOSEPH HAAG, Secretary, Board of Estimate and Apportionment, Municipal Building. Telephone, 4560 Worth. m4,15

NOTICE IS HEREBY GIVEN THAT THE Board of Estimate and Apportionment of The City of New York, deeming it for the public interest so to do, proposes to change the map or plan of The City of New York so as to discontinue Edenwald Avenue between Bronxwood Avenue and East 233rd Street, and change the grades of Bronxwood Avenue between Bussing Avenue and East 232nd Street, and of East 233rd Street between Bronxwood Avenue and Paulding Avenue, Borough of the Bronx, and that a meeting of said Board will be held in the Old Council Chamber, City Hall, Borough of Manhattan, City of New York, on Friday, March 17, 1916, at 10 o'clock A. M., at which such proposed change will be considered by said Board; all of which is more particularly set forth and described in the following resolutions adopted by the Board on February 18, 1916, notice of the adoption of which is hereby given, viz.:

Resolved, That the Board of Estimate and Apportionment of The City of New York, in pursuance of the provisions of Section 442 of the Greater New York Charter, as amended, deeming it for the public interest so to do, proposes to change the map or plan of The City of New York by discontinuing Edenwald Avenue between Bronxwood Avenue and East 233rd Street, and by changing the grades of Bronxwood Avenue between Bussing Avenue and East 232nd Street, and of East 233rd Street between Bronxwood Avenue and Paulding Avenue, in the Borough of the Bronx, City of New York, which proposed change is more particularly shown upon a map or plan bearing the signature of the President of the Borough and dated September 20, 1915.

Resolved, That this Board consider the proposed change at a meeting of the Board, to be held in the City Hall, Borough of Manhattan, City of New York, on the 17th day of March, 1916, at 10 o'clock A. M.

Resolved, That the Secretary of this Board cause these resolutions, and a notice to all persons affected thereby that the proposed change will be considered at a meeting of the Board to be held at the aforesaid time and place, to be published in the City Record for ten days continuously, Sundays and legal holidays excepted, prior to the 17th day of March, 1916.

Dated March 4, 1916.

JOSEPH HAAG, Secretary, Board of Estimate and Apportionment, Municipal Building. Telephone, 4560 Worth. m4,15

NOTICE IS HEREBY GIVEN THAT THE Board of Estimate and Apportionment of The City of New York, deeming it for the public interest so to do, proposes to change the map or plan of The City of New York so as to change the grades of the street system within the territory bounded by Roosevelt Avenue, Cleane Street, Britton Avenue, Broadway, Baxter Avenue and 26th Street, Borough of Queens, and that a meeting of said Board will be held in the Old Council Chamber, City Hall, Borough of Manhattan, City of New York, on Friday, March 17, 1916, at 10 o'clock A. M., at which such proposed change will be considered by said Board; all of which is more particularly set forth and described in the following resolutions adopted by the Board on February 18, 1916, notice of the adoption of which is hereby given, viz.:

Resolved, That the Board of Estimate and Apportionment of The City of New York, in pursuance of the provisions of Section 442 of the Greater New York Charter, as amended, deeming it for the public interest so to do, proposes to change the map or plan of The City of New York by changing the grades of the street system within the territory bounded by Roosevelt Avenue, Cleane Street, Britton Avenue, Baxter Avenue and 26th Street, in the Borough of Queens, City of New York, which proposed change is more particularly shown upon a map or plan bearing the signature of the President of the Borough and dated April 30, 1915.

Resolved, That this Board consider the proposed change at a meeting of the Board, to be held in the City Hall, Borough of Manhattan, City of New York, on the 17th day of March, 1916, at 10 o'clock A. M.

Resolved, That the Secretary of this Board cause these resolutions, and a notice to all persons affected thereby that the proposed change will be considered at a meeting of the Board to be held at the aforesaid time and place, to be published in the City Record for ten days continuously, Sundays and legal holidays excepted, prior to the 17th day of March, 1916.

Dated March 4, 1916.

JOSEPH HAAG, Secretary, Board of Estimate and Apportionment, Municipal Building. Telephone, 4560 Worth. m4,15

NOTICE IS HEREBY GIVEN THAT THE Board of Estimate and Apportionment of The City of New York, deeming it for the public interest so to do, proposes to change the map or plan of The City of New York so as to establish

lines and grades for 195th Street from 98th Avenue (Sagamore Avenue) to 99th Avenue (Atlantic Avenue), Borough of Queens, and that a meeting of said Board will be held in the Old Council Chamber, City Hall, Borough of Manhattan, City of New York, on Friday, March 17, 1916, at 10 o'clock A. M., at which such proposed change will be considered by said Board; all of which is more particularly set forth and described in the following resolutions adopted by the Board on February 18, 1916, notice of the adoption of which is hereby given, viz.:

Resolved, That the Board of Estimate and Apportionment of The City of New York, in pursuance of the provisions of Section 442 of the Greater New York Charter, as amended, deeming it for the public interest so to do, proposes to change the map or plan of The City of New York by establishing lines and grades for 195th Street from 98th Avenue (Sagamore Avenue) to 99th Avenue (Atlantic Avenue), in the Borough of Queens, City of New York, which proposed change is more particularly shown upon a map or plan bearing the signature of the President of the Borough and dated December 11, 1915.

Resolved, That this Board consider the proposed change at a meeting of the Board, to be held in the City Hall, Borough of Manhattan, City of New York, on the 17th day of March, 1916, at 10 o'clock A. M.

Resolved, That the Secretary of this Board cause these resolutions, and a notice to all persons affected thereby that the proposed change will be considered at a meeting of the Board to be held at the aforesaid time and place, to be published in the City Record for ten days continuously, Sundays and legal holidays excepted, prior to the 17th day of March, 1916.

Dated March 4, 1916.

JOSEPH HAAG, Secretary, Board of Estimate and Apportionment, Municipal Building. Telephone, 4560 Worth. m4,15

NOTICE IS HEREBY GIVEN THAT THE Board of Estimate and Apportionment of The City of New York, deeming it for the public interest so to do, proposes to change the map or plan of The City of New York so as to change the lines of the street system within the territory bounded by Caldwell Avenue, Juniper Avenue, Helen Place, Lisbet Place, Eliot Avenue and Harriet Avenue, and adjust the dimensions of the angle at the westerly intersection of Brown Place and Caldwell Avenue, Borough of Queens, and that a meeting of said Board will be held in the Old Council Chamber, City Hall, Borough of Manhattan, City of New York, on Friday, March 17, 1916, at 10 o'clock A. M., at which such proposed change will be considered by said Board; all of which is more particularly set forth and described in the following resolutions adopted by the Board on February 18, 1916, notice of the adoption of which is hereby given, viz.:

Resolved, That the Board of Estimate and Apportionment of The City of New York, in pursuance of the provisions of Section 442 of the Greater New York Charter, as amended, deeming it for the public interest so to do, proposes to change the map or plan of The City of New York by changing the lines of the street system within the territory bounded by Caldwell Avenue, Juniper Avenue, Helen Place, Lisbet Place, Eliot Avenue and Harriet Avenue, and adjusting the dimensions of the angle at the westerly intersection of Brown Place and Caldwell Avenue, in the Borough of Queens, City of New York, which proposed change is more particularly shown upon a map or plan bearing the signature of the President of the Borough and dated September 29, 1915.

Resolved, That this Board consider the proposed change at a meeting of the Board, to be held in the City Hall, Borough of Manhattan, City of New York, on the 17th day of March, 1916, at 10 o'clock A. M.

Resolved, That the Secretary of this Board cause these resolutions, and a notice to all persons affected thereby that the proposed change will be considered at a meeting of the Board to be held at the aforesaid time and place, to be published in the City Record for ten days continuously, Sundays and legal holidays excepted, prior to the 17th day of March, 1916.

Dated March 4, 1916.

JOSEPH HAAG, Secretary, Board of Estimate and Apportionment, Municipal Building. Telephone, 4560 Worth. m4,15

NOTICE IS HEREBY GIVEN THAT AT THE

meeting of the Board of Estimate and Apportionment held on February 18, 1916, the following resolutions were adopted:

Whereas, The Board of Estimate and Apportionment of The City of New York is considering the advisability of instituting proceedings to acquire title to the real property required for the opening and extending of Cedar Place from Sullivan Street to Malbone Street, in the Borough of Brooklyn, City of New York; and

Whereas, The Board of Estimate and Apportionment is authorized and required at the time of the adoption of the resolution directing the institution of proceedings to acquire title to the real property required for the foregoing improvement to fix and determine upon an area or areas of assessment for benefit for said proceedings.

Resolved, That the Board of Estimate and Apportionment, in pursuance of the provisions of Section 973 of the Greater New York Charter, as amended, hereby gives notice that the proposed area of assessment for benefit in these proceedings is as follows:

Beginning at a point on the northerly line of Malbone Street where it is intersected by a line bisecting the angle formed by the intersection of the prolongations of the easterly line of Franklin Avenue and the westerly line of Cedar Place as these streets are laid out between Sullivan Street and Malbone Street, and running thence northwardly along the said bisecting line to the intersection with the northerly line of Sullivan Street; thence northwardly at right angles to Sullivan Street a distance of 100 feet; thence eastwardly and parallel with Sullivan Street to the intersection with a line at right angles to Sullivan Street and passing through a point on its southerly side where it is intersected by the prolongation of a line distant 100 feet easterly from and parallel with the easterly line of Cedar Place as this street is laid out between Sullivan Street and Malbone Street, the said distance being measured at right angles to Cedar Place; thence southwardly along the said line at right angles to Sullivan Street to the intersection with its southerly side; thence southwardly along the said line parallel with Cedar Place and along the prolongations of the said line to the intersection with the southerly line of Malbone Street; thence southwardly at right angles to Malbone Street a distance of 100 feet; thence westwardly and parallel with Malbone Street to the intersection with a line at right angles to Malbone Street and passing through the point of beginning; thence northwardly along the said line at right angles to Malbone Street to the point or place of beginning.

Resolved, That this Board consider the proposed area of assessment at a meeting of the Board to be held in the City of New York, Borough of Manhattan, in the City Hall, on Friday, March 17, 1916, at 10 o'clock A. M., and that at the same time and place a public hearing thereon will then and there be had.

Resolved, That the Secretary of this Board cause these resolutions and a notice to all persons affected thereby to be published in The City Record and in the Corporation Newspapers for ten days, exclusive of Sundays and legal holidays, prior to Friday, March 17, 1916.

Dated March 4, 1916.

JOSEPH HAAG, Secretary, Municipal Building. Telephone, 4560 Worth. m4,15

NOTICE IS HEREBY GIVEN THAT AT THE meeting of the Board of Estimate and Apportionment held on February 18, 1916, the following resolutions were adopted:

Whereas, the Board of Estimate and Apportionment, under resolutions adopted on January 26, 1911, January 8, 1915, and December 3, 1915, authorized a proceeding for acquiring title to Corona Avenue from Hampton Street to Rodman Street, Borough of Queens; and

Whereas, the Board is considering the advisability of further amending the said proceeding so as to conform to a map or plan adopted by the Board of Estimate and Apportionment January 21, 1916, and approved by the Mayor on January 23, 1916, in which Lurting Street was discontinued in the block between Junction Avenue and Corona Avenue, this incidentally involving the fixing of the northerly line of Corona Avenue across the former intersection with Lurting Street; the amendment now proposed providing for the acquisition of title to Corona Avenue from Hampton Street to Rodman Street, as said Corona Avenue is now laid out upon the map or plan of the City of New York.

Resolved, that the Board of Estimate and Apportionment, in pursuance of the provisions of the Greater New York Charter, as amended, hereby gives notice that the following is the proposed area of assessment for benefit in this proposed amended proceeding:

Beginning at a point on the southerly property line of the Long Island Railroad where it is intersected by a line at right angles to Corona Avenue, and passing through a point on its northwesterly side, midway between Hampton Street and Neil Place, and running thence eastwardly along the said property line of the Long Island Railroad to the intersection with a line midway between Way Avenue and Alburis Avenue; thence southwardly along the said line midway between Way Avenue and Alburis Avenue to the intersection with a line midway between Lurting Street and Merritt Street; thence eastwardly along the said line midway between Lurting Street and Merritt Street to a point distant 600 feet north-easterly from the northeasterly line of Corona Avenue, the said distance being measured at right angles to Corona Avenue; thence southwardly and always distant 600 feet north-easterly from and parallel with the northeasterly line of Corona Avenue and the prolongations thereof to the intersection with the prolongation of the northerly line of Rodman Street; thence southwardly along a line at right angles to Rodman Street to the intersection with the prolongation of a line midway between Tredwell Street and Urquhart Street; thence westwardly along the said line midway between Tredwell Street and Urquhart Street and along the prolongations of the said line to the intersection with a line parallel with Seminole Avenue and passing through a point on the southerly line of Scudder Street, where it is intersected by the prolongation of a line midway between Van Doren Street and Waldron Street; thence northwardly along the said line parallel with Seminole Avenue to the southerly line of Scudder Street; thence northwardly along the said line midway between Van Doren Street and Waldron Street and along the prolongation of the said line to a point distant 600 feet southwesterly from the southwesterly line of Corona Avenue, the said distance being measured at right angles to Corona Avenue; thence generally northwardly and always distant 600 feet southwesterly from and parallel with the southwesterly line of Corona Avenue and the prolongations thereof to the intersection with the prolongation of a line midway between Gerry Avenue and Maurice Avenue; thence westwardly along the said line midway between Gerry Avenue and Maurice Avenue and along the prolongation of the said line to the intersection with the prolongation of a line midway between Etna Place and Medina Place; thence northwardly along the said line midway between Etna Place and Medina Place and along the prolongations of the said line to the intersection with a line at right angles to Corona Avenue, and passing through the point of beginning; thence northwardly along the said line at right angles to Corona Avenue to the point or place of beginning.

Resolved, that this Board consider the proposed area of assessment at a meeting of the Board to be held in the City of New York, Borough of Manhattan, in the City Hall, on Friday, March 17, 1916, at 10 o'clock A. M., and that at the same time and place a public hearing thereon will then and there be had.

Resolved, that the Secretary of this Board cause these resolutions and a notice to all persons affected thereby to be published in the City Record for ten days, exclusive of Sundays and legal holidays, prior to March 17, 1916.

Dated March 4, 1916.

JOSEPH HAAG, Secretary, Municipal Building. Telephone, 4560 Worth. m4,15

NOTICE IS HEREBY GIVEN THAT AT THE

meeting of the Board of Estimate and Apportionment held on February 18, 1916, the following resolutions were adopted:

Whereas, the Board of Estimate and Apportionment is considering a Tentative Plan showing proposed lines and grades for Riverside Drive West from West 155th Street to Riverside Drive East, about opposite West 177th Street; proposed change in the lines and grades of West 158th Street between Riverside Drive West and Riverside Drive East; proposed lines for West 171st Street from Riverside Drive West to Riverside Drive East; and a proposed change in the grade of Riverside Drive East from West 157th Street to a point about 300 feet north of West 158th Street, in the Borough of Manhattan, City of New York; the said Tentative Plan bearing the signature of the Secretary of the Board of Estimate and Apportionment and date of February 18, 1916.

Resolved, that this Board hold an informal hearing on the said Tentative Plan at a meeting of the Board to be held in the City Hall, Borough of Manhattan, City of New York, on Friday, March 17, 1916, at 10 o'clock A. M.

Dated March 4, 1916.

JOSEPH HAAG, Secretary, Municipal Building. Telephone, 4560 Worth. m4,15

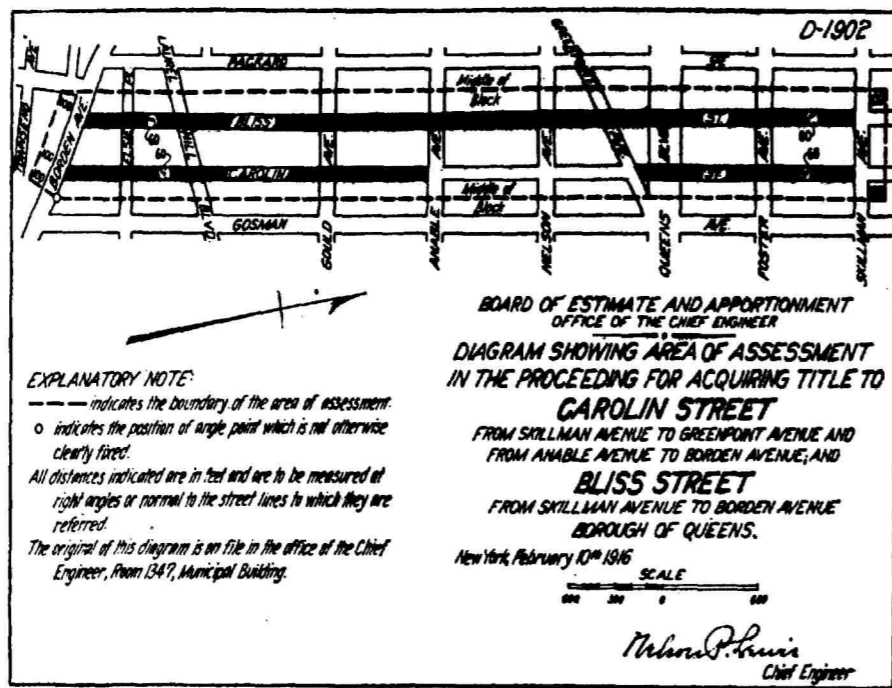
NOTICE IS HEREBY GIVEN THAT AT THE

meeting of the Board of Estimate and Apportionment held on February 18, 1916, the following resolutions were adopted:

Whereas, The Board of Estimate and Apportionment of The City of New York is considering the advisability of instituting proceedings to acquire title to the real property required for the opening and extending of Bliss Street from Skillman Avenue to Borden Avenue; Carolyn Street from Skillman Avenue to Greenpoint Avenue, and from Anable Avenue to Borden Avenue, in the Borough of Queens, City of New York; and

Whereas, The Board of Estimate and Apportionment is authorized and required at the time of the adoption of the resolution directing the institution of proceedings to acquire title to the real property required for the foregoing improvement to fix and determine upon an area or areas of assessment for benefit for said proceedings.

Resolved, That the Board of Estimate and Apportionment, in pursuance of Section 973 of the Greater New York Charter, as amended, hereby gives notice that the proposed area of assessment for benefit in these proceedings is as shown on the following diagram:



Resolved, That this Board consider the proposed area of assessment at a meeting of the Board to be held in The City of New York, Borough of Manhattan, in the City Hall, on Friday, March 17, 1916, at 10 o'clock a. m., and that at the same time and place a public hearing thereon will then and there be had.

Resolved, That the Secretary of this Board cause these resolutions and a notice to all persons affected thereby to be published in The City Record for ten days, exclusive of Sundays and legal holidays, prior to Friday, March 17, 1916.

Dated March 4, 1916.
 JOSEPH HAAG, Secretary, Municipal Building, Telephone, 4560 Worth. m4,15

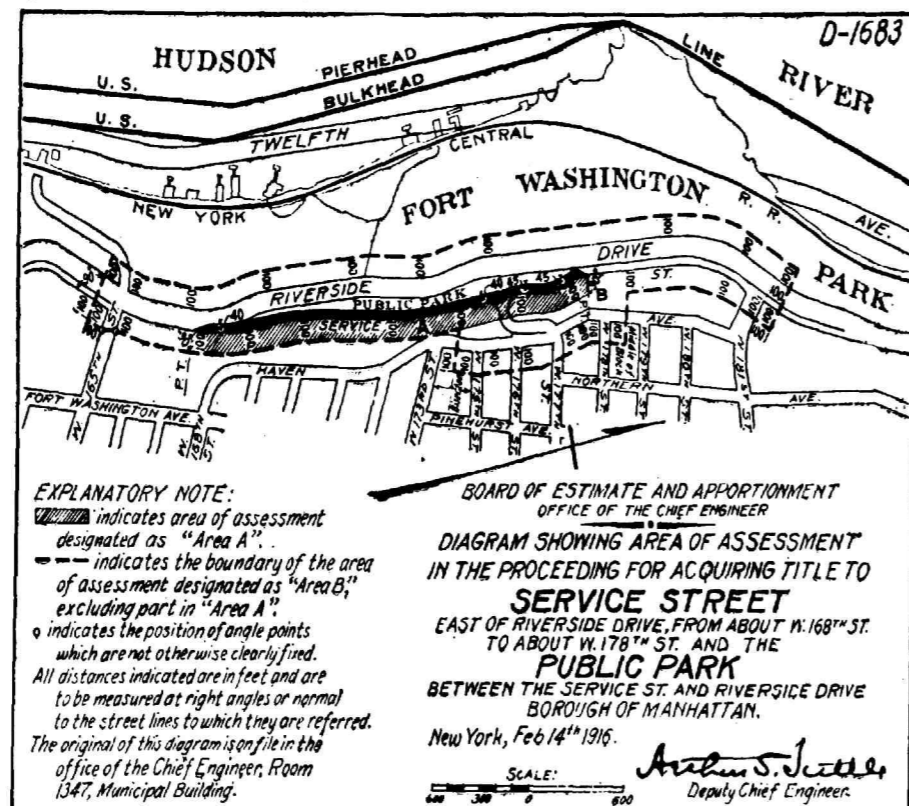
NOTICE IS HEREBY GIVEN THAT AT THE meeting of the Board of Estimate and Apportionment held on February 25, 1916, the following resolutions were adopted:

Whereas, The Board of Estimate and Apportionment of The City of New York is considering the advisability of instituting proceedings to

acquire title to the real property required for the opening and extending of The Service Street located on the easterly side of Riverside Drive, extending from a point near West 168th Street to a point near West 178th Street, together with the Public Park intervening between the Service Street and Riverside Drive, in the Borough of Manhattan, City of New York; and

Whereas, The Board of Estimate and Apportionment is authorized and required at the time of the adoption of the resolution directing the institution of proceedings to acquire title to the real property required for the foregoing improvement to fix and determine upon an area or areas of assessment for benefit for said proceedings.

Resolved, That the Board of Estimate and Apportionment, in pursuance of the provisions of Section 973 of the Greater New York Charter, as amended, hereby gives notice that the proposed area of assessment for benefit in these proceedings is as shown on the following diagram:



Resolved, That this Board consider the proposed area of assessment at a meeting of the Board to be held in The City of New York, Borough of Manhattan, in the City Hall, on Friday, March 17, 1916, at 10 o'clock a. m., and that at the same time and place a public hearing thereon will then and there be had.

Resolved, That the Secretary of this Board cause these resolutions and a notice to all persons affected thereby to be published in The City Record for ten days, exclusive of Sundays and legal holidays, prior to Friday, March 17, 1916.

Dated March 4, 1916.
 JOSEPH HAAG, Secretary, Municipal Building, Telephone, 4560 Worth. m4,15

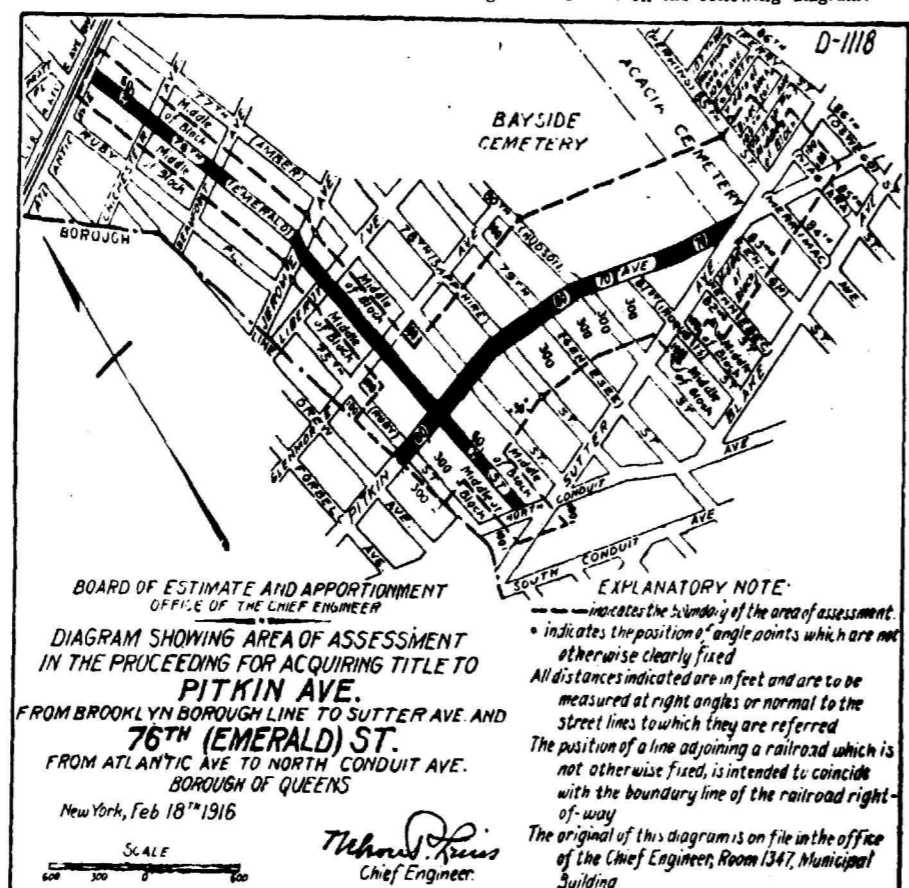
NOTICE IS HEREBY GIVEN THAT AT THE meeting of the Board of Estimate and Apportionment held on February 25, 1916, the following resolutions were adopted:

Whereas, The Board of Estimate and Apportionment of The City of New York is considering the advisability of instituting proceedings to

acquire title to the real property required for the opening and extending of Seventy-sixth Street (Emerald Street) from Atlantic Avenue to North Conduit Avenue, and Pitkin Avenue from the Brooklyn Borough Line to Sutter Avenue, in the Borough of Queens, City of New York; and

Whereas, The Board of Estimate and Apportionment is authorized and required at the time of the adoption of the resolution directing the institution of proceedings to acquire title to the real property required for the foregoing improvement to fix and determine upon an area or areas of assessment for benefit for said proceedings.

Resolved, That the Board of Estimate and Apportionment, in pursuance of the provisions of Section 973 of the Greater New York Charter, as amended, hereby gives notice that the proposed area of assessment for benefit in these proceedings is as shown on the following diagram:



Resolved, That this Board consider the proposed area of assessment at a meeting of the Board to be held in The City of New York, Borough of Manhattan, in the City Hall, on Friday, March 17, 1916, at 10 o'clock a. m., and that at the same time and place a public hearing thereon will then and there be had.

Resolved, That the Secretary of this Board

cause these resolutions and a notice to all persons affected thereby to be published in The City Record for ten days, exclusive of Sundays and legal holidays, prior to Friday, March 17, 1916.

Dated March 4, 1916.
 JOSEPH HAAG, Secretary, Municipal Building, Telephone, 4560 Worth. m4,15

SUPREME COURT — FIRST DEPARTMENT.

Application.

In the Matter of the Application of The City of New York, relative to amending its application heretofore made and entitled

"In the Matter of the Application of The Mayor, Aldermen and Commonality of The City of New York, relative to acquiring title wherever the same has not been heretofore acquired to the lands, tenements and hereditaments required for the opening and extending of WALTON AVENUE (although not yet named by proper authority), from East 167th Street to Tremont Avenue, as the same has been heretofore laid and designated as a first-class street or road, in the Twenty-third and Twenty-fourth Wards of The City of New York."

so as to empower the Commissioners of Estimate and Assessment heretofore appointed therein to award compensation for damages caused by the closing and discontinuance of parts of the following streets and avenues, to wit: Walnut Street, Ninth Avenue, Eighth Avenue, Seventh Avenue, Sixth Avenue, Fifth Avenue, Fourth Avenue, Spring Street and Walton Avenue, in said Twenty-third and Twenty-fourth Wards, Borough of Bronx, City of New York, pursuant to chapter 1006 of the Laws of 1895.

NOTICE IS HEREBY GIVEN THAT PURSUANT to Section 14 of Chapter 1006 of the Laws of 1895, the Corporation Counsel of The City of New York, in behalf of The City of New York, will make application to the Supreme Court of the State of New York, First Judicial District, at a Special Term, Part III thereof, to be held at the County Court House of the County of New York, in the Borough of Manhattan, in The City of New York, on the 20th day of March, 1916, at the opening of the Court on that day, or as soon thereafter as counsel can be heard thereon, for an order empowering the Commissioners heretofore appointed in the above-entitled proceeding to ascertain and determine the compensation, if any (in all cases where such compensation has not been heretofore ascertained and determined), which should justly be made and legally awarded pursuant to the said Chapter 1006 of the Laws of 1895, to all owners, parties and persons interested in the lands, tenements, hereditaments, premises, rights, easements or interests taken, affected, damaged, extinguished or destroyed by and in consequence of the abandonment, discontinuance and closing of the parts of Walton Avenue, Walnut Street, Spring Street, Fourth Avenue, Fifth Avenue, Sixth Avenue, Seventh Avenue, Eighth Avenue and Ninth Avenue, more particularly described as follows:

PARCEL "A."
 Beginning at the point of intersection of the southern line of Walnut Street as shown on "Map of the Village of Mt. Eden," filed in the office of the Register of Westchester County on September 21, 1853, as Map No. 221, and the southeastern line of Jerome Avenue as legally acquired; thence northeasterly along last-mentioned line for 61.57 feet to the northern line of said Walnut Street; thence easterly along last-mentioned line for 246.28 feet to the northwestern line of Townsend Avenue as legally acquired; thence southwesterly along last-mentioned line for 61.57 feet to said southern line of Walnut Street; thence westerly along last-mentioned line for 246.28 feet to the point of beginning.

PARCEL "B."
 Beginning at the point of intersection of the southern line of Walnut Street as shown on "Map of the Village of Mt. Eden," filed in the office of the Register of Westchester County on September 21, 1853, as Map No. 221, and the southeastern line of Townsend Avenue as legally acquired; thence northeasterly along last-mentioned line for 61.57 feet to the northern line of said Walnut Street; thence easterly along last-mentioned line for 246.28 feet to the northwestern line of Walton Avenue as legally acquired; thence southwesterly along last-mentioned line for 61.57 feet to the said southern line of Walnut Street; thence westerly along last-mentioned line for 246.28 feet to the point of beginning.

PARCEL "C."
 Beginning at the point of intersection of the southern line of Walnut Street as shown on "Map of the Village of Mt. Eden," filed in the office of the Register of Westchester County on September 21, 1853, as Map No. 221, and the southeastern line of Walton Avenue as legally acquired; thence northeasterly along last-mentioned line for 61.57 feet to the northern line of Walnut Street; thence easterly along last-mentioned line for 34.96 feet to the southwestern line of Hawkstone Street as legally acquired; thence southeasterly along last-mentioned line for 85.69 feet to said southern line of Walnut Street; thence westerly along last-mentioned line for 140.48 feet to the point of beginning.

PARCEL "D."
 Beginning at the point of intersection of the southern line of Walnut Street as shown on "Map of the Village of Mt. Eden," filed in the office of the Register of Westchester County on September 21, 1853, as Map No. 221, and the northeastern line of Hawkstone Street as legally acquired; thence northwesterly along last-mentioned line for 85.69 feet to the northern line of said Walnut Street; thence easterly along last-mentioned line for 187.63 feet to the western line of Grand Boulevard and Concourse as legally acquired; thence southerly along last-mentioned line for 53.77 feet to said southern line of Walnut Street; thence westerly along last-mentioned line for 98.28 feet to the point of beginning.

PARCEL "E."
 Beginning at the point of intersections of the eastern line of Ninth Avenue as shown on "Map of the Village of Mt. Eden," filed in the office of the Register of Westchester County on September 21, 1853, as Map No. 221, and the northeastern line of East 171st Street as legally acquired; thence northwesterly along last-mentioned line for 61.57 feet to the western line of said Ninth Avenue; thence northerly along last-mentioned line for 150.98 feet to the southeastern line of Jerome Avenue as legally acquired; thence northeasterly along last-mentioned line for 85.69 feet to said eastern line of Ninth Avenue; thence southerly along last-mentioned line for 256.49 feet to the point of beginning.

PARCEL "F."
 Beginning at the point of intersection of the southern line of West 172d Street and the northwestern line of Jerome Avenue as these streets are legally acquired; thence southwesterly along last-mentioned line for 68.41 feet to the western line of Ninth Avenue as shown on "Map of the Village of Mt. Eden," filed in the office of the Register of Westchester County on September 21, 1853, as Map No. 221; thence northerly along last-mentioned line for 39.92 feet to the point of beginning.

PARCEL "G."
 Beginning at the point of intersection of the eastern line of Ninth Avenue as shown on "Map of the Village of Mt. Eden," filed in the office of the Register of Westchester County on September 21, 1853, as Map No. 221, and the northern line of West 172d Street as legally acquired; thence westerly along last-mentioned line for

50.0 feet to the western line of said Ninth Avenue; thence northerly along last-mentioned line for 269.0 feet to the northern line of said Ninth Avenue; thence easterly along last-mentioned line for 51.42 feet to said eastern line of Ninth Avenue; thence southerly along last-mentioned line for 281.0 feet to the point of beginning.

PARCEL "H."
 Beginning at the point of intersection of the western line of Eighth Avenue as shown on "Map of the Village of Mt. Eden," filed in the office of the Register of Westchester County on September 21, 1853, as Map No. 221, and the southeastern line of Townsend Avenue as legally acquired; thence northeasterly along last-mentioned line for 85.69 feet to the eastern line of said Eighth Avenue; thence southerly along last-mentioned line for 160.04 feet to the southern line of Eighth Avenue; thence westerly along last-mentioned line for 50.0 feet to said western line of Eighth Avenue; thence northerly along last-mentioned line for 90.46 feet to the point of beginning.

PARCEL "I."
 Beginning at the point of intersection of the southwestern line of East 172d Street and the northwestern line of Townsend Avenue as these streets are legally acquired; thence southwesterly along last-mentioned line for 77.24 feet to the western line of Eighth Avenue, as shown on "Map of the Village of Mt. Eden," filed in the office of the Register of Westchester County on September 21, 1853, as Map No. 221; thence northerly along last-mentioned line for 95.18 feet to said southwestern line of East 172d Street; thence southeasterly along last-mentioned line for 55.54 feet to the point of beginning.

PARCEL "J."
 Beginning at the point of intersection of the eastern line of Eighth Avenue as shown on "Map of the Village of Mt. Eden," filed in the office of the Register of Westchester County on September 21, 1853, as Map No. 221, and the northeastern line of East 172d Street as legally acquired; thence northwesterly along last-mentioned line for 61.57 feet to the western line of said Eighth Avenue; thence northerly along last-mentioned line for 62.69 feet to the southern line of Walnut Street as shown on aforesaid map; thence easterly along last-mentioned line for 50.0 feet to said eastern line of Eighth Avenue; thence southerly along last-mentioned line for 98.62 feet to the point of beginning.

PARCEL "K."
 Beginning at the point of intersection of the western line of Eighth Avenue as shown on "Map of the Village of Mt. Eden," filed in the office of the Register of Westchester County on September 21, 1853, as Map No. 221, and the southeastern line of Jerome Avenue as legally acquired; thence northeasterly along last-mentioned line for 85.69 feet to the eastern line of said Eighth Avenue; thence southerly along last-mentioned line for 130.57 feet to the northern line of Walnut Street as shown on aforesaid map; thence westerly along last-mentioned line for 50.0 feet to said western line of Eighth Avenue; thence northerly along last-mentioned line for 60.99 feet to the point of beginning.

PARCEL "L."
 Beginning at the point of intersection of the western line of Eighth Avenue as shown on "Map of the Village of Mt. Eden," filed in the office of the Register of Westchester County on September 21, 1853, as Map No. 221, and the northwestern line of Jerome Avenue as legally acquired; thence northeasterly along last-mentioned line for 85.69 feet to the eastern line of said Eighth Avenue; thence northerly along last-mentioned line for 11.19 feet to the southwestern line of Globe Place as laid out on Section 15 of the Final Maps and Profiles of the Twenty-third and Twenty-fourth Wards of the City of New York; thence northwesterly along last-mentioned line for 31.45 feet to the northern line of said Eighth Avenue; thence westerly along last-mentioned line for 25.07 feet to the said western line of Eighth Avenue; thence southerly along last-mentioned line for 93.62 feet to the point of beginning.

PARCEL "M."
 Beginning at the point of intersection of the southern line of Seventh Avenue as shown on "Map of the Village of Mt. Eden," filed in the office of the Register of Westchester County on September 21, 1853, as Map No. 221, and the southeastern line of Walton Avenue as legally acquired; thence northeasterly along last-mentioned line for 75.49 feet to the eastern line of said Seventh Avenue; thence southerly along last-mentioned line for 60.86 feet to said southern line of Seventh Avenue; thence westerly along last-mentioned line for 44.05 feet to the point of beginning.

PARCEL "N."
 Beginning at the point of intersection of the southwestern line of East 172d Street and the northwestern line of Walton Avenue as these streets are legally acquired; thence southwesterly along last-mentioned line for 10.70 feet to the western line of Seventh Avenue, as shown on "Map of the Village of Mt. Eden," filed in the office of the Register of Westchester County on September 21, 1853, as Map No. 221; thence northerly along last-mentioned line for 13.18 feet to the said southwestern line of East 172d Street as legally acquired; thence southeasterly along last-mentioned line for 7.69 feet to the point of beginning.

PARCEL "O."
 Beginning at the point of intersection of the northwestern line of Walton Avenue and the northeastern line of East 172d Street as these streets are legally acquired; thence northwesterly along last-mentioned line for 50.80 feet to the western line of Seventh Avenue as shown on "Map of the Village of Mt. Eden," filed in the office of the Register of Westchester County on September 21, 1853, as Map No. 221; thence northerly along last-mentioned line for 242.33 feet to the southern line of Walnut Street as shown on aforesaid map; thence easterly along last-mentioned line for 50.0 feet to the eastern line of said Seventh Avenue; thence southerly along last-mentioned line for 259.82 feet to said northwestern line of Walton Avenue; thence southwesterly along last-mentioned line for 14.99 feet to the point of beginning.

PARCEL "P."
 Beginning at the point of intersection of the northern line of Walnut Street as shown on "Map of the Village of Mt. Eden," filed in the office of the Register of Westchester County on September 21, 1853, as Map No. 221, and the southeastern line of Townsend Avenue as legally acquired; thence northeasterly along last-mentioned line for 40.54 feet to the eastern line of Seventh Avenue as shown on aforesaid map; thence southerly along last-mentioned line for 32.94 feet to said northern line of Walnut Street; thence westerly along last-mentioned line for 23.65 feet to the point of beginning.

PARCEL "Q."
 Beginning at the point of intersection of the eastern line of Seventh Avenue as shown on "Map of the Village of Mt. Eden," filed in the office of the Register of Westchester County on September 21, 1853, as Map No. 221, and the northwestern line of Townsend Avenue as legally acquired; thence southwesterly along last-mentioned line for 85.69 feet to the western line of said Seventh Avenue; thence northerly along last-mentioned line for 318.12 feet to the northern line of said Seventh Avenue; thence easterly along last-mentioned line for 51.30 feet to said eastern line of Seventh Avenue; thence southerly along last-mentioned line for 260.01 feet to the point of beginning.

PARCEL "R."

Beginning at the point of intersection of the southern line of Sixth Avenue as shown on "Map of the Village of Mt. Eden," filed in the office of the Register of Westchester County on September 21, 1853, as Map No. 221, and the northeastern line of East 172d Street as legally acquired; thence northwesterly along last-mentioned line for 1.74 feet to the western line of said Sixth Avenue; thence northwesterly along last-mentioned line for 246.27 feet to the southwestern line of Rockwood Street as legally acquired; thence southeasterly along last-mentioned line for 61.57 feet to the eastern line of said Sixth Avenue; thence southerly along last-mentioned line for 210.79 feet to said southern line of Sixth Avenue; thence westerly along last-mentioned line for 48.59 feet to the point of beginning.

PARCEL "S."

Beginning at the point of intersection of the eastern line of Sixth Avenue as shown on "Map of the Village of Mt. Eden," filed in the office of the Register of Westchester County on September 21, 1853, as Map No. 221, and the northeastern line of Rockwood Street as legally acquired; thence northwesterly along last-mentioned line for 61.57 feet to the western line of said Sixth Avenue; thence northwesterly along last-mentioned line for 17.53 feet to the southeastern line of Walton Avenue as legally acquired; thence northwesterly along last-mentioned line for 85.69 feet to said eastern line of Sixth Avenue; thence southerly along last-mentioned line for 123.04 feet to the point of beginning.

PARCEL "T."

Beginning at the point of intersection of the eastern line of Sixth Avenue as shown on "Map of the Village of Mt. Eden," filed in the office of the Register of Westchester County on September 21, 1853, as Map No. 221, and the northwestern line of Walton Avenue as legally acquired; thence southwesterly along last-mentioned line for 46.94 feet to the northern line of Walnut Street as shown on aforesaid map; thence westerly along last-mentioned line for 22.62 feet to the western line of said Sixth Avenue; thence northwesterly along last-mentioned line for 311.28 feet to the southeastern line of Townsend Avenue as legally acquired; thence northwesterly along last-mentioned line for 85.69 feet to said eastern line of Sixth Avenue; thence southerly along last-mentioned line for 342.75 feet to the point of beginning.

PARCEL "U."

Beginning at the point of intersection of the northern line of Sixth Avenue as shown on "Map of the Village of Mt. Eden," filed in the office of the Register of Westchester County on September 21, 1853, as Map No. 221, and the northwestern line of Townsend Avenue as legally acquired; thence southwesterly along last-mentioned line for 40.67 feet to the western line of said Sixth Avenue; thence northwesterly along last-mentioned line for 27.58 feet to said northern line of Sixth Avenue; thence easterly along last-mentioned line for 24.35 feet to the point of beginning.

PARCEL "V."

Beginning at the point of intersection of the southwestern line of Rockwood Street and the western line of Grand Boulevard and Concourse as these streets are legally acquired; thence southerly along last-mentioned line for 24.67 feet to the western line of Fifth Avenue as shown on "Map of the Village of Mt. Eden," filed in the office of the Register of Westchester County on September 21, 1853, as Map No. 221; thence northwesterly along last-mentioned line for 29.46 feet to said southwestern line of Rockwood Street; thence southeasterly along last-mentioned line for 11.17 feet to the point of beginning.

PARCEL "W."

Beginning at the point of intersection of the western line of Grand Boulevard and Concourse and the northeastern line of Rockwood Street as these streets are legally acquired; thence northwesterly along last-mentioned line for 39.18 feet to the western line of Fifth Avenue as shown on "Map of the Village of Mt. Eden," filed in the office of the Register of Westchester County on September 21, 1853, as Map No. 221; thence northwesterly along last-mentioned line for 246.27 feet to the southwestern line of Hawkstone Street as legally acquired; thence southeasterly along last-mentioned line for 61.57 feet to the eastern line of said Fifth Avenue; thence southerly along last-mentioned line for 187.24 feet to said western line of Grand Boulevard and Concourse; thence still southerly along last-mentioned line for 49.44 feet to the point of beginning.

PARCEL "X."

Beginning at the point of intersection of the southeastern line of Walton Avenue and the southwestern line of Belmont Street as these streets are legally acquired; thence southeasterly along last-mentioned line for 29.36 feet to the eastern line of Fifth Avenue as shown on "Map of the Village of Mt. Eden," filed in the office of the Register of Westchester County on September 21, 1853, as Map No. 221; thence southerly along last-mentioned line for 232.93 feet to the northern line of Walnut Street as shown on aforesaid map; thence westerly along last-mentioned line for 50.0 feet to the western line of said Fifth Avenue; thence northwesterly along last-mentioned line for 213.63 feet to said southeastern line of Walton Avenue; thence northwesterly along last-mentioned line for 44.82 feet to the point of beginning.

PARCEL "Y."

Beginning at the point of intersection of the northwestern line of Walton Avenue and the northeastern line of East Belmont Street as these streets are legally acquired; thence northwesterly along last-mentioned line for 45.12 feet to the western line of Fifth Avenue as shown on "Map of the Village of Mt. Eden," filed in the office of the Register of Westchester County on September 21, 1853, as Map No. 221; thence northwesterly along last-mentioned line for 109.10 feet to the northern line of said Fifth Avenue; thence easterly along last-mentioned line for 51.30 feet to the eastern line of said Fifth Avenue; thence southerly along last-mentioned line for 124.55 feet to said northwestern line of Walton Avenue; thence southwesterly along last-mentioned line for 12.07 feet to the point of beginning.

PARCEL "Z."

Beginning at the point of intersection of the western line of Fourth Avenue as shown on "Map of the Village of Mt. Eden," filed in the office of the Register of Westchester County on September 21, 1853, as Map No. 221, and the eastern line of Grand Boulevard and Concourse as legally acquired; thence northwesterly along last-mentioned line for 135.98 feet to the eastern line of said Fourth Avenue; thence southerly along last-mentioned line for 295.97 feet to the southern line of said Fourth Avenue; thence westerly along last-mentioned line for 50.01 feet to said western line of Fourth Avenue; thence northwesterly along last-mentioned line for 168.51 feet to the point of beginning.

PARCEL "AA."

Beginning at the point of intersection of the western line of Grand Boulevard and Concourse and the northeastern line of East Belmont Street as these streets are legally acquired; thence northwesterly along last-mentioned line for 12.64 feet to the western line of Fourth Avenue as shown on "Map of the Village of Mt. Eden," filed in the office of the Register of Westchester County on September 21, 1853, as Map No. 221; thence northwesterly along last-mentioned line for 325.68 feet to the northern line of said Fourth Avenue; thence easterly along last-mentioned line

for 51.30 feet to the eastern line of said Fourth Avenue; thence southerly along last-mentioned line for 244.06 feet to said western line of Grand Boulevard and Concourse; thence still southerly along last-mentioned line for 108.06 feet to the point of beginning.

PARCEL "BB."

Beginning at the point of intersection of the southeastern line of Spring Street as shown on "Map of the Village of Mt. Eden," filed in the office of the Register of Westchester County on December 13, 1859, in Vol. 2 of Maps, page 32, and the northern line of East 174th Street as legally acquired; thence westerly along last-mentioned line for 23.90 feet; thence still westerly and still along said northern line of East 174th Street for 38.57 feet to the western line of said Spring Street; thence northwesterly along last-mentioned line for 26.29 feet to the northwestern line of Spring Street; thence northwesterly along last-mentioned line for 123.76 feet to the northern line of said Spring Street; thence easterly along last-mentioned line for 132.83 feet to the western line of Morris Avenue as legally acquired; thence southerly along last-mentioned line for 50.0 feet to the southern line of Spring Street; thence westerly along last-mentioned line for 117.39 feet to said southeastern line of Spring Street; thence southwesterly along last-mentioned line for 67.80 feet to the point of beginning.

PARCEL "CC."

Beginning at a point in the northern line of Marcy Place distant 87.17 feet westerly from the intersection of said line and the western line of Grand Boulevard and Concourse as these streets are legally acquired, said point being the intersection of said northern line of Marcy Place and the eastern line of Walton Avenue as shown on "Map of Inwood," filed in the office of the Register of Westchester County on June 10, 1868, as Map No. 531; thence westerly along said northern line of Marcy Place for 50.28 feet to the western line of said Walton Avenue; thence northwesterly along last-mentioned line for 100.72 feet to the western line of Morris-Stebbins property, as shown on "Map of Morris-Stebbins property," filed in the office of the Register of Westchester County on February 26, 1869, as Map No. 535; thence still northwesterly along last-mentioned line for 100.84 feet to the southern line of Elliott Place as legally acquired; thence easterly along last-mentioned line for 50.0 feet to the eastern line of Walton Avenue as shown on the aforesaid "Map of Inwood"; thence still southerly along last-mentioned line for 103.38 feet to the point of beginning.

Walnut Street, Ninth Avenue, Eighth Avenue, Seventh Avenue, Sixth Avenue, Fifth Avenue, Fourth Avenue and Spring Street as described are shown on the following maps:

(1) "Map of The Village of Mount Eden near Upper Morrisania Depot, in the Town of West Farms, County of Westchester and State of New York, 1853. The Property of Mrs. Margaret Woolf and Sons," filed in the office of the Register of Westchester County on September 21, 1853, as "Map No. 221."

(2) "Map of The Village of Mount Eden near Upper Morrisania Depot, in the Town of West Farms, County of Westchester, N. Y., filed in the office of the Clerk of the County of Westchester on February 14, 1854.

(3) "High Bridge Association, Map of The Village of Mount Eden near Upper Morrisania Depot, in the Town of West Farms, Westchester, N. Y., 1853. The Property of Mr. Thos. Woolf and Brothers," filed in the office of the Register of Westchester County on December 13, 1859, Vol. 2 of Maps, page 32.

The Walton Avenue to be closed is shown on the following maps: "Map of Inwood," filed in the office of the Register of Westchester County on June 10, 1868, as Map No. 531, and "Map of Morris-Stebbins property," filed in the office of the Register of Westchester County on February 26, 1869, as Map No. 535.

Walnut Street, Ninth Avenue, Eighth Avenue, Seventh Avenue, Sixth Avenue, Fifth Avenue, Fourth Avenue, Spring Street and Walton Avenue are located in Section 11 of the Land Map of the City of New York and in the following blocks of said section: Blocks 2821, 2825, 2833, 2836, 2837, 2838, 2841, 2845, 2846, 2847, 2858 and 2859.

Dated: New York, March 8th, 1916.

LAMAR HARDY, Corporation Counsel, Municipal Building, Borough of Manhattan, City of New York.

Notice of Appointment.

In the Matter of the Application of The City of New York, relative to acquiring title, wherever the same has not been heretofore acquired for the same purpose in fee, to the lands, tenements and hereditaments required for the opening and extending of STORY AVENUE, from White Plains Road to the bulkhead line of the Bronx River, in the 24th Ward, Borough of The Bronx, City of New York.

NOTICE IS HEREBY GIVEN THAT BY AN order of the Supreme Court, bearing date the Ninth day of February, 1916, and duly entered in the office of the Clerk of the County of Bronx, at his office in the Borough of The Bronx, in The City of New York, on the Tenth day of February, 1916, a copy of which order was duly filed in the office of the Register of the County of Bronx, we, Dominick L. O'Reilly, Bernard Hahn and Anthony McOWen, were appointed Commissioners of Estimate for the purpose of making a just and equitable estimate and assessment of the loss and damage to the respective owners, lessees, parties and persons respectively entitled unto or interested in the lands, tenements, hereditaments and premises required for the purpose by and in consequence of opening and extending the above mentioned street or avenue, the same being particularly set forth and described in the petition of The City of New York, and also in the notice of the application for the said order thereto attached, filed herein in the office of the Clerk of the County of Bronx, on the Tenth day of February, 1916, and the said Dominick L. O'Reilly was appointed Commissioner of Assessment for the purpose of making a just and equitable estimate and assessment of the value of the benefit and advantage of the said street or avenue so to be opened and extended, to the respective owners, lessees, parties and persons respectively entitled unto or interested in the respective lands, tenements, hereditaments and premises situated within the area of assessment adopted by the Board of Estimate and Apportionment and not required for the purpose of opening and extending the same, but benefited thereby, the said area of assessment being particularly set forth and described in the petition of The City of New York, and also in the notice of the application for the said order thereto attached filed herein in the office of the Clerk of the County of Bronx on the Tenth day of February, 1916, and of ascertaining and defining the extent and boundaries of the respective tracts or parcels of land to be taken or to be assessed therefor, and of performing the trusts and duties required of us by Chapter 17, Title 4 of the Greater New York Charter, as amended, and the Acts or parts of Acts supplementary thereto or amendatory thereof.

All parties and persons interested in the real estate taken or to be taken for the purpose of opening and extending the said street or avenue and affected thereby, and having any claim or demand on account thereof, are hereby required

to present the same, duly verified, to us, the undersigned Commissioners of Estimate, at our office, fifteenth floor, Municipal Building, in the Borough of Manhattan, in The City of New York, with such affidavit or other proof as the owners or claimants may desire, within ten days after the date of this notice.

And we, the said Commissioners, will be in attendance at our said office on the 20th day of March, 1916, at 10 o'clock in the forenoon of that day, to hear the said parties and persons in relation thereto. And at such time and place, and at such further or other time and place as we may appoint, we will hear such owners in relation thereto, and examine the proof of such claimants or claimants, or such additional proofs and allegations as may then be offered by such owner, or on behalf of The City of New York.

Dated, New York, March 8th, 1916.
DOMINICK L. O'REILLY, ANTHONY McOWEN, BERNARD HAHN, Commissioners.
JOEL J. SQUIER, Clerk.

Hearings on Qualifications.

In the Matter of the Application of The City of New York, relative to acquiring title, wherever the same has not been heretofore acquired for the same purpose in fee, to the lands, tenements and hereditaments required for the opening and extending of RIVERDALE AVENUE, from its junction with Spuyten Duyvil Road at a point near West 231st Street to the northerly boundary line of The City of New York, in the 24th Ward, Borough of The Bronx, City of New York.

NOTICE IS HEREBY GIVEN THAT BY AN order of the Supreme Court of the State of New York, First Judicial District, dated February 17, 1916, and duly entered and filed in the office of the Clerk of the County of the Bronx on February 18, 1916, Edward D. Dowling, Philip J. Kearns and John D. Jones, Esqs., were appointed Commissioners of Estimate in the above entitled proceeding, and that in and by the said order Edward D. Dowling, Esq., was appointed the Commissioner of Assessment.

NOTICE IS FURTHER GIVEN that pursuant to the statutes in such cases made and provided the said Edward D. Dowling, Philip J. Kearns and John D. Jones, Esqs., will attend at a Special Term of the Supreme Court of the State of New York, First Judicial District, to be held at the County Court House, in the Borough of the Bronx, in the City of New York, on the 9th day of March, 1916, at the opening of the Court on that day, or as soon thereafter as counsel can be heard thereon, for the purpose of being examined under oath by the Corporation Counsel of The City of New York, or by any other persons having any interest in the said proceeding, as to their qualifications to act as such commissioners.

Dated, New York, February 26th, 1916.
LAMAR HARDY, Corporation Counsel, Municipal Building, Borough of Manhattan, City of New York.

In the Matter of the Application of The City of New York, relative to acquiring title, wherever the same has not been heretofore acquired for the same purpose in fee, to the lands, tenements and hereditaments required for the opening and extending of WEST 239TH STREET, from Broadway to Review Place, in the 24th Ward, Borough of The Bronx, City of New York.

NOTICE IS HEREBY GIVEN THAT BY AN order of the Supreme Court of the State of New York, First Judicial District, dated February 9, 1916, and duly entered and filed in the office of the Clerk of the County of Bronx on February 10, 1916, Abraham M. Schwartz, Charles J. Cavanagh and James J. McMahon, Esqs., were appointed Commissioners of Estimate in the above entitled proceeding, and that in and by the said order Abraham M. Schwartz, Esq., was appointed the Commissioner of Assessment.

NOTICE IS FURTHER GIVEN that pursuant to the statute in such cases made and provided the said Abraham M. Schwartz, Charles J. Cavanagh and James J. McMahon, Esqs., will attend at a Special Term of the Supreme Court of the State of New York, First Judicial District, to be held at the County Court House, in the Borough of Bronx, in the City of New York, on the 13th day of March, 1916, at the opening of the Court on that day, or as soon thereafter as counsel can be heard thereon, for the purpose of being examined under oath by the Corporation Counsel of The City of New York or by any other person having any interest in said proceeding as to their qualifications to act as such commissioners.

Dated, New York, February 24th, 1916.
LAMAR HARDY, Corporation Counsel, Municipal Building, Borough of Manhattan, City of New York.

Filing Preliminary Abstracts.

In the Matter of the Application of The City of New York, relative to acquiring title, wherever the same has not been heretofore acquired for the same purpose in fee, to the lands, tenements and hereditaments required for the opening and extending of MUNROE AVENUE from Sacket Avenue to Van Nest Avenue, and Haight Avenue from Sacket Avenue to Van Nest Avenue, in the 24th Ward, Borough of The Bronx, City of New York.

NOTICE IS HEREBY GIVEN TO ALL PERSONS interested in the above entitled proceeding, and to the owner or owners, occupant or occupants of all houses and lots and improved and unimproved lands affected thereby, and to all others whom it may concern, to wit:

First.—That the undersigned, Commissioners of Estimate, have completed their estimate of damage, and that all persons interested in this proceeding, or in any of the lands, tenements and hereditaments and premises affected thereby, having any objection thereto, do file their said objections in writing, duly verified, with them at their office, Room 1557, 15th Floor, Municipal Building, Chambers and Centre Streets, in the Borough of Manhattan, in The City of New York, on or before the 20th day of March, 1916, and that the said Commissioners will hear parties so objecting, and for that purpose will be in attendance at their said office on the 21st day of March, 1916, at 2 o'clock P. M.

Second.—That the undersigned, Commissioner of Assessment, has completed his estimate of benefit and that all persons interested in this proceeding, or in any of the lands, tenements and hereditaments and premises affected thereby, having any objection thereto, do file their said objections in writing, duly verified, with him at his office, Room 1557, 15th Floor, Municipal Building, Chambers and Centre Streets, in the Borough of Manhattan, in The City of New York, on or before the 20th day of March, 1916, and that the said Commissioner will hear parties so objecting, and for that purpose will be in attendance at his said office on the 22nd day of March, 1916, at 2 o'clock P. M.

Third.—That the Commissioner of Assessment has assessed any or all such lands, tenements and hereditaments and premises as are within the area of assessment fixed and prescribed by the Board of Estimate and Apportionment on the 25th day of June, 1915, and that the said area of assessment includes all those lands, tenements and hereditaments and premises situate and being in the Borough of The Bronx, in The City of New York, which, taken together, are bounded and described as follows, viz.:

Bounded on the north by a line distant 100

feet northerly from and parallel with the northerly line of Van Nest Avenue, the said distance being measured at right angles to Van Nest Avenue; on the east by a line distant 100 feet easterly from and parallel with the easterly line of Munroe Avenue, the said distance being measured at right angles to Munroe Avenue, and by the prolongation of the said line; on the south by a line always distant 100 feet southerly from and parallel with the southerly line of Sacket Avenue, the said distance being measured at right angles to Sacket Avenue; and on the west by a line midway between Haight Avenue and Luring Avenue and by the prolongation of the said line.

Fourth.—That the abstracts of said estimate of damage and of said assessment for benefit, together with the damage and benefit maps, and also all the affidavits, estimates, proofs and other documents used by the Commissioners of Estimate and by the Commissioner of Assessment in making the same, have been deposited in the Bureau of Street Openings in the Law Department of The City of New York, Room 1529, 15th Floor, Municipal Building, Chambers and Centre Streets, in the Borough of Manhattan, in said City, there to remain until the 21st day of March, 1916.

Fifth.—That, provided there be no objections filed to either of said abstracts, the reports as to awards and as to assessments for benefit herein will be presented for confirmation to the Supreme Court of the State of New York, First Department, at a Special Term thereof, Part III, to be held in the County Court House in the Borough of Manhattan, in The City of New York, on the 25th day of May, 1916, at the opening of the Court on that day.

Sixth.—In case, however, objections are filed to the foregoing abstracts of estimate and assessment, or to either of them, the motion to confirm the reports as to awards and as to assessments shall stand adjourned to the date to be hereafter specified in the notice provided in such cases to be given in relation to filing the final reports, pursuant to Sections 981 and 984 of the Greater New York Charter, as amended by Chapter 658 of the Laws of 1906.

Dated New York, February 24th, 1916.
CLARENCE C. ROGERS, Chairman; MARTIN GEISLER, MORRIS ARNSTEIN, Commissioners of Estimate; CLARENCE C. ROGERS, Commissioner of Assessment.
JOEL J. SQUIER, Clerk.

SUPREME COURT—SECOND DEPARTMENT.

Application for Court to Condemn Property.

In the Matter of the Application of The City of New York, relative to acquiring title, wherever the same has not been heretofore acquired for the same purpose in fee, to the lands, tenements and hereditaments required for the opening and extending of LOUISIANA AVENUE, from Vienna Avenue to Stanley Avenue, and WILLIAMS AVENUE, from a point about 500 feet south of Vienna Avenue to Stanley Avenue, in the 26th Ward, Borough of Brooklyn, City of New York.

NOTICE IS HEREBY GIVEN THAT AN APPLICATION will be made to the Supreme Court of the State of New York, Second Judicial District, at a Special Term of said Court, to be held for the hearing of motions, in the County Court House, in the County of Kings, in the Borough of Brooklyn, The City of New York, on the 21st day of March, 1916, at the opening of the Court on that day, or as soon thereafter as counsel can be heard thereon, to have the compensation which should justly be made to the respective owners of said property proposed to be acquired for such improvement, ascertained and determined by the Supreme Court without a jury, and to have the cost of said improvement assessed by the said Court as hereinafter set forth, in accordance with the resolution of the Board of Estimate and Apportionment.

The nature and extent of the improvement hereby intended is the acquisition of title in fee by The City of New York, for the use of the public, to all the lands and premises, together with the buildings thereon and the appurtenances thereunto belonging, required for the opening and extending of Louisiana Avenue from Vienna Avenue to Stanley Avenue; Stanley Avenue from Louisiana Avenue to the west side of Williams Avenue and Williams Avenue from a point about 500 feet south of Vienna Avenue to Stanley Avenue, in the 26th Ward, Borough of Brooklyn City of New York, the real property title to which is proposed to be acquired is more particularly bounded and described as follows, to wit:

LOUISIANA AVENUE.
Beginning at the intersection of the north line of Vienna Avenue with the west line of Louisiana Avenue, as the same are laid out on the map of the City; thence easterly along the north line of Vienna Avenue 60.0 feet; thence southerly deflecting 90° to the right 690.0 feet to the south line of Stanley Avenue; thence westerly along the south line of Stanley Avenue 60.0 feet; thence northerly 690.0 feet to the point of beginning.

STANLEY AVENUE.
Beginning at the intersection of the north line of Stanley Avenue with the west line of Louisiana Avenue, as the same are laid out on the map of the City; thence southerly along the west line of Louisiana Avenue 70.0 feet; thence westerly deflecting 90° to the right 567.16 feet; thence northerly deflecting 108° 27' 28" to the right 73.80 feet; thence easterly 543.80 feet to the point of beginning.

WILLIAMS AVENUE.
Beginning at the intersection of the north line of Stanley Avenue with the west line of Williams Avenue, as the same are laid out on the map of the City; thence easterly along the north line of Stanley Avenue 63.25 feet; thence northerly deflecting 71° 32' 32" to the left 83.34 feet; thence westerly deflecting 90° to the left 60.0 feet; thence southerly 103.37 feet to the point of beginning.

Louisiana Avenue from Vienna Avenue to Stanley Avenue; Stanley Avenue from Louisiana Avenue to the west side of Williams Avenue, and Williams Avenue from a point about 500 feet south of Vienna Avenue to Stanley Avenue, as aforesaid, are shown on a map known as the General Map or Plan of the Town of New Utrecht, Flatbush, Gravesend, Flatlands and New Lots, in the County of Kings, prepared by the Town Survey Commissioners, pursuant to an act of the Legislature passed May 1, 1869, and the several acts amendatory thereof, and filed in the office of the Register of the County of Kings, in the year 1874, now incorporated with and forming part of the Map of The City of New York.

Land required for Louisiana Avenue from Vienna Avenue to Stanley Avenue, Stanley Avenue from Louisiana Avenue to the west side of Williams Avenue, and Williams Avenue from a point about 500 feet south of Vienna Avenue to Stanley Avenue, is located in Block 3883, Section 12, Blocks 4317, 4318, 4340-A, 4342 and 4364, Section 14, and Block 8158-A, Section 24, on the land map of the County of Kings.

The Board of Estimate and Apportionment, by a resolution adopted on the 1st day of October, 1915, determined that the whole cost and expense of this proceeding shall be assessed upon the property deemed to be benefited thereby and that the area of assessment for benefit in this proceeding be fixed and determined to be as follows:

BEGINNING at a point on a line midway be-

tween Williams avenue and Hinsdale street, distant 100 feet northerly from the northerly line of Vienna avenue, and running thence eastwardly and always distant 100 feet northerly from and parallel with the northerly line of Vienna avenue to the intersection with a line midway between Louisiana avenue and Malta street; thence southwardly along the said line midway between Louisiana avenue and Malta street to the intersection with a line midway between Vienna avenue and Stanley avenue; thence eastwardly along the said line midway between Vienna avenue and Stanley avenue to the intersection with a line midway between Malta street and Alabama avenue; thence southwardly along the said line midway between Malta street and Alabama avenue to a point distant 300 feet southerly from the southerly line of Stanley avenue; thence westwardly and parallel with Stanley avenue to the intersection with a line at right angles to Stanley avenue and passing through a point on its northerly side, where it is intersected by a line midway between Hinsdale street and Snediker avenue; thence northwardly along the said line at right angles to Stanley avenue to the intersection with its northerly side; thence northwardly along the said line midway between Hinsdale street and Snediker avenue to the intersection with a line bisecting the angle formed by the intersection of the prolongations of the center lines of Stanley avenue and Vienna avenue as these streets are laid out between Williams Avenue and Hinsdale street; thence eastwardly along the said bisecting line to the intersection with a line midway between Williams avenue and Hinsdale street; thence northwardly along the said line midway between Williams avenue and Hinsdale street to the point or place of beginning.

Dated, New York, March 8th, 1916.
LAMAR HARDY, Corporation Counsel,
Municipal Building, Borough of Manhattan, City of New York.

Filing Final Reports.

In the Matter of the Application of The City of New York, relative to acquiring title, wherever the same has not been heretofore acquired for the same purpose in fee, to the lands and premises required for the opening and extending of GERRY AVENUE, from Marlowe Avenue to Corona Avenue, as shown on a map or plan adopted by the Board of Estimate and Apportionment March 6th, 1913, and approved by the Mayor March 14th, 1913, in the 2nd Ward, Borough of Queens, City of New York.

NOTICE IS HEREBY GIVEN THAT THE final reports of the Commissioners of Estimate and of the Commissioner of Assessment in the above-entitled matter will be presented for confirmation to the Supreme Court of the State of New York, Second Department, at a Trial Term thereof, Part I, to be held in the Queens County Court House, Long Island City, in the Borough of Queens, in the City of New York, on the 14th day of March, 1916, at 10.30 o'clock in the forenoon of that day; and that the said final reports have been deposited in the Office of the Clerk of the County of Queens, there to remain for and during the space of five days, as required by law.

Dated, New York, March 7th, 1916.
ABRAHAM D. VAN SICKLEN, P. FRANK RYAN, Commissioners of Estimate. P. FRANK RYAN, Commissioner of Assessment.
WALTER C. SHEPPARD, Clerk. m7,11

In the Matter of the Application of The City of New York, relative to acquiring title in fee to the lands, tenements and hereditaments required for the purpose of opening and extending WEST 28TH STREET, from Neptune Avenue to Surf Avenue; WEST 29TH STREET, from Neptune Avenue to Surf Avenue; WEST 30TH STREET, from Neptune Avenue to the mean high water line of the Atlantic Ocean; WEST 31ST STREET, from Neptune Avenue to Surf Avenue, excluding in each case the right-of-way of the New York and Coney Island Railroad, in the 31st Ward of the Borough of Brooklyn, The City of New York.

NOTICE IS HEREBY GIVEN THAT THE final report of the Commissioners of Estimate and Commissioner of Assessment in the above-entitled matter will be presented for confirmation to the Supreme Court of the State of New York, Second Department, at a Special Term thereof to be held in the County Court House in the Borough of Brooklyn, City of New York, on the 10th day of March, 1916, at 10.00 o'clock in the forenoon of that day, and that the said final report has been deposited in the office of the Clerk of the County of Kings, there to remain for and during the space of five days, as required by law.

Dated, New York, March 4th, 1916.
HENRY P. VELTE, SOLON BARBANEL, JESSE C. SCHENCK, Commissioners of Estimate. JESSE C. SCHENCK, Commissioner of Assessment.
ANDREW C. TROY, Clerk. m4,9

In the Matter of the Application of The City of New York, relative to acquiring title, wherever the same has not been heretofore acquired for the same purpose in fee, to the lands and premises required for the opening and extending of RADDE STREET (although not yet named by proper authority), from Paynter Avenue to Ridge Street, in the First Ward, Borough of Queens, City of New York.

NOTICE IS HEREBY GIVEN THAT THE final supplemental and amended reports of the Commissioners of Estimate and of the Commissioner of Assessment in the above-entitled matter will be presented for confirmation to the Supreme Court of the State of New York, Second Department, at a Trial Term thereof, Part I, to be held in the Queens County Court House, Long Island City, in the Borough of Queens, in the City of New York, on the 10th day of March, 1916, at 10.30 o'clock in the forenoon of that day; and that the said final supplemental and amended reports have been deposited in the Office of the Clerk of the County of Queens, there to remain for and during the space of five days, as required by law.

Dated, New York, March 3rd, 1916.
GEO. A. GREGG, CHAS. H. GEORGI, Commissioners of Estimate. GEO. A. GREGG, Commissioner of Assessment.
WALTER C. SHEPPARD, Clerk. m3,8

In the Matter of the Application of The City of New York, relative to acquiring title, wherever the same has not been heretofore acquired, to the lands and premises required for the opening and extending of EIGHTHENTH AVENUE (although not yet named by proper authority), from Jackson Avenue to the East River, in the First Ward, Borough of Queens, in the City of New York, as amended by an order of this Court bearing date the 11th day of October, 1911, and entered in the office of the Clerk of the County of Queens on the 13th day of October, 1911, so as to relate to said Eighteenth Avenue, from Jackson Avenue to Berrian Avenue, in accordance with the resolution adopted by the Board of Estimate and Apportionment on the 15th day of June, 1911.

NOTICE IS HEREBY GIVEN THAT THE final supplemental and amended report of the Commissioners of Estimate and Assessment in the above-entitled matter will be presented for confirmation to the Supreme Court of the State of New York, Second Department, at a Trial Term thereof, Part I, to be held in the Queens County Court House, Long Island City, in the Borough of Queens, in the City of New York,

on the 10th day of March, 1916, at 10.30 o'clock in the forenoon of that day; and that the said final supplemental and amended report has been deposited in the Office of the Clerk of the County of Queens, there to remain for and during the space of five days, as required by law.

Dated, New York, March 3rd, 1916.
WM. J. BURNETT, THOMAS F. MULLIGAN, JOHN SILVESTRO, Commissioners of Estimate and Assessment.
WALTER C. SHEPPARD, Clerk. m3,8

Application for Appointment of Commissioners.

In the Matter of the Application of The City of New York, relative to acquiring title, wherever the same has not been heretofore acquired for the same purpose in fee, to the lands, tenements and hereditaments required for the opening and extending of TROY AVENUE, from Canarsie Lane to a line about 275 feet north of Avenue M, and from a line about 240 feet south of Avenue M to Flatbush Avenue; East 43rd Street, from Flatlands Avenue to Avenue M, and Baughman Place, from Flatbush Avenue to Troy Avenue, in the 29th and 32nd Wards, Borough of Brooklyn, City of New York.

NOTICE IS HEREBY GIVEN THAT AN APPLICATION will be made to the Supreme Court of the State of New York, Second Judicial District, at a Special Term of said Court to be held for the hearing of motions, in the County Court House in the County of Kings, in the Borough of Brooklyn, in the City of New York, on the 21st day of March, 1916, at the opening of the Court on that day, or as soon thereafter as Counsel can be heard thereon, for the appointment of Commissioners of Estimate and a Commissioner of Assessment in the above-entitled matter.

The nature and extent of the improvement hereby intended is the acquisition of title by the City of New York in fee for the use of the public to all the lands and premises, with the buildings thereon and the appurtenances thereunto belonging, required for the opening and extending of Troy Avenue from Canarsie Lane to a line about 275 feet north of Avenue M, and from a line about 240 feet south of Avenue M to Flatbush Avenue; East 43rd Street from Flatlands Avenue to Avenue M, and Baughman Place from Flatbush Avenue to Troy Avenue, in the 29th and 32nd Wards, Borough of Brooklyn, City of New York. The real property title to which is proposed to be acquired is more particularly bounded and described as follows, to wit:

PARCEL "A."
Beginning at a point on the northerly line of Canarsie Lane where the same is intersected by the westerly line of Troy Avenue, as the same are laid out on the map of the City; thence easterly along the northerly line of Canarsie Lane 32.87 feet; thence easterly deflecting 0° 46' 56" to the right 47.16 feet; thence southerly deflecting 88° 05' 30" to the right 3,966.83 feet to the right of way of the Long Island Railroad; thence southerly deflecting 60° 17' 59" to the right 92.10 feet to the westerly line of Troy Avenue; thence northerly along the westerly side of Troy Avenue 4,014.68 feet to the point or place of beginning.

PARCEL "B."
Beginning at the intersection of the westerly line of Troy Avenue with the southerly line of the right of way of the Long Island Railroad, as the same are laid down on the map of the City; thence northerly along the southerly line of the right of way of the Long Island Railroad 92.10 feet; thence southerly deflecting 119° 42' 01" to the right 4,362.95 feet; thence westerly deflecting 87° 22' 01" to the right 80.09 feet to the westerly line of Troy Avenue; thence northerly along the westerly line of Troy Avenue 4,321 feet to the point or place of beginning.

PARCEL "C."
Beginning at the intersection of the easterly line of Troy Avenue with the northerly line of Flatbush Avenue as the same are laid down on the map of the City; thence northwesterly along the northerly line of Flatbush Avenue 137.17 feet to the westerly line of Troy Avenue; thence northerly deflecting 35° 40' 41" to the right 379.34 feet; thence northwesterly deflecting 84° 02' 01" to the right 80.44 feet to the easterly line of Troy Avenue; thence southerly along the easterly line of Troy Avenue 499.15 feet to the point or place of beginning.

EAST 43RD STREET.
Beginning at the intersection of the northerly line of Avenue M with the easterly line of East 43rd Street as the same are laid down on the map of the City; thence westerly along the northerly line of Avenue M 50 feet to the westerly side of East 43rd Street; thence northerly deflecting 90° 00' 00" to the right 321.03 feet to the southeasterly line of Flatlands Avenue; thence northeasterly along the southeasterly line of Flatlands Avenue 61.55 feet to the easterly line of East 43rd Street; thence southerly along the easterly line of East 43rd Street 356.93 feet to the point or place of beginning.

BAUGHMAN PLACE.
Beginning at the intersection of the northerly line of Baughman Place with the westerly line of Troy Avenue as laid down on the map of the City; thence southerly along the westerly line of Troy Avenue 59.0 feet to the southerly line of Baughman Place; thence westerly deflecting 90° 00' 00" to the right 252.62 feet to the northeasterly line of Flatbush Avenue; thence northwesterly along the northeasterly line of Flatbush Avenue 61.55 feet to the northerly line of Baughman Place; thence easterly along the northerly line of Baughman Place 288.51 feet to the point or place of beginning.

Troy Avenue from Canarsie Lane to a line about 275 feet north of Avenue M and from a line about 240 feet south of Avenue M to Flatbush Avenue; East 43rd Street from Flatlands Avenue to Avenue M, and Baughman Place from Flatbush Avenue to Troy Avenue, in the 29th and 32nd Wards, Borough of Brooklyn, City of New York, were laid down on a map known as the General Map or Plan of the Towns of New Utrecht, Flatbush, Gravesend, Flatlands and New Lots in the County of Kings, prepared by the Town Survey Commissioners pursuant to an Act of the Legislature passed May 1st, 1869, and the several acts amendatory thereof, and filed in the office of the Register of the County of Kings in the year 1874, now incorporated with and forming part of the map of the City of New York, and also shown on a map of those portions of said streets affected by this proceeding made by the Topographical Division of the Bureau of Highways of the Borough of Brooklyn and signed by E. W. Voorhies, Commissioner of Public Works, and Charles R. Ward, Chief Engineer, dated December 27, 1915, and approved by the Board of Estimate and Apportionment January 21, 1916, and signed by Joseph Haag, Secretary to said Board.

The Board of Estimate and Apportionment, by a resolution adopted on the 29th day of October, 1915, determined that the whole cost and expense of this proceeding shall be assessed upon the property deemed to be benefited thereby and that the area of assessment for benefit in this proceeding be fixed and determined to be as follows:

Beginning at a point on the northerly line of Flatbush Avenue where it is intersected by the prolongation of a line midway between East 42nd street and East 43rd street, and running thence northwardly along the said line midway between East 42nd street and East 43rd street,

and along the prolongations of the said line to a point distant 100 feet northerly from the northerly line of Canarsie Lane, the said distance being measured at right angles to Canarsie Lane; thence eastwardly and always distant 100 feet northerly from and parallel with the northerly line of Canarsie Lane to the intersection with the prolongation of a line midway between East 45th street and East 46th street; thence southwardly along the said line midway between East 45th street and East 46th street and along the prolongations of the said line to the intersection with the northerly line of Flatbush Avenue; thence southwesterly at right angles to Flatbush Avenue a distance of 200 feet; thence northwesterly and parallel with Flatbush Avenue to the intersection with a line at right angles to Flatbush Avenue, and passing through the point of beginning; thence northwesterly along the said line at right angles to Flatbush Avenue to the point or place of beginning.

Dated, New York, March 8th, 1916.
LAMAR HARDY, Corporation Counsel,
Municipal Building, Borough of Manhattan, City of New York.

In the Matter of the Application of The City of New York, relative to acquiring title, wherever the same has not been heretofore acquired for the same purpose in fee to the lands, tenements and hereditaments required for the opening and extending of MAPLE STREET from Troy Avenue to Utica Avenue, in the 29th Ward, Borough of Brooklyn, City of New York.

NOTICE IS HEREBY GIVEN THAT AN APPLICATION will be made to the Supreme Court of the City of New York, Second Judicial District, at a Special Term of said Court to be held for the hearing of motions, in the County Court House, in the County of Kings, in the Borough of Brooklyn, in the City of New York, on the 14th day of March, 1916, at the opening of the Court on that day, or as soon thereafter as Counsel can be heard thereon, for the appointment of Commissioners of Estimate and a Commissioner of Assessment in the above-entitled matter.

The nature and extent of the improvement hereby intended is the acquisition of title by the City of New York in fee for the use of the public to all the lands and premises, with the buildings thereon and the appurtenances thereunto belonging, required for the opening and extending of Maple Street from Troy Avenue to Utica Avenue, in the 29th Ward, Borough of Brooklyn, City of New York. The real property title to which is proposed to be acquired is more particularly bounded and described as follows, to wit:

Beginning at the intersection of the west line of Troy Avenue as now laid out on the map of the City with the westerly prolongation of the south line of Maple Street as laid out on the map of the City east of Troy Avenue; thence northerly along the west line of Troy Avenue 60.0'; thence easterly deflecting 90 deg. to the right 1,600.0' to the west line of Utica Avenue; thence southerly along the west line of Utica Avenue 60.0'; thence westerly 1,600.0' to the point of beginning.

Maple Street from Troy Avenue to Utica Avenue, in the 29th Ward, Borough of Brooklyn, City of New York, was laid down on a map known as the General Map or Plan of the Towns of New Utrecht, Flatbush, Gravesend, Flatlands and New Lots, in the County of Kings, prepared by the Town Survey Commissioners pursuant to an Act of the Legislature passed May 1st, 1869, and the several acts amendatory thereof and filed in the office of the Register of the County of Kings in the year 1874, now incorporated with and forming part of the map of the City of New York and also shown on a map of that portion of said street affected by this proceeding made by the Topographical Division of the Bureau of Highways of the Borough of Brooklyn and signed by E. W. Voorhies, Commissioner of Public Works, and Charles R. Ward, Chief Engineer, dated November 8, 1915, and approved by the Board of Estimate and Apportionment December 3rd, 1915, and signed by Joseph Haag, Secretary of said Board.

The Board of Estimate and Apportionment, by a resolution adopted on the 29th day of October, 1915, determined that the whole cost and expense of this proceeding shall be assessed upon the property deemed to be benefited thereby and that the area of assessment for benefit in this proceeding be fixed and determined to be as follows:

Bounded on the north by a line midway between East New York Avenue and Maple street and by the prolongation of the said line; on the east by a line distant 100 feet easterly from and parallel with the easterly line of Utica Avenue, the said distance being measured at right angles to Utica Avenue; on the south by a line midway between Midwood street and Maple Street and by the prolongation of the said line; and on the west by a line distant 100 feet westerly from and parallel with the westerly line of Troy Avenue, the said distance being measured at right angles to Troy Avenue.

Dated, New York, February 29th, 1916.
LAMAR HARDY, Corporation Counsel,
Municipal Building, Borough of Manhattan, City of New York.

In the Matter of the Application of The City of New York, relative to acquiring title, wherever the same has not been heretofore acquired for the same purpose in fee to the lands, tenements and hereditaments required for the opening and extending of BATH AVENUE from Jamaica Avenue to the Stillwell Avenue, in the 26th Ward, Borough of Queens, City of New York, excepting the right of way of the Brooklyn, Bath and West End Railroad, in the 31st Ward, Borough of Brooklyn, City of New York.

NOTICE IS HEREBY GIVEN THAT AN APPLICATION will be made to the Supreme Court of the State of New York, Second Judicial District, at a Special Term of said Court, to be held for the hearing of motions, in the County Court House, in the County of Kings, in the Borough of Brooklyn, in the City of New York, on the 14th day of March, 1916, at the opening of the Court on that day, or as soon thereafter as Counsel can be heard thereon, for the appointment of Commissioners of Estimate and a Commissioner of Assessment in the above entitled matter.

The nature and extent of the improvement hereby intended is the acquisition of title by the City of New York in fee for the use of the public to all the lands and premises, with the buildings thereon and the appurtenances thereunto belonging, required for the opening and extending of Bath Avenue from the line between the former Towns of New Utrecht and Gravesend to Stillwell Avenue, excepting the right of way of the Brooklyn, Bath and West End Railroad, in the 31st Ward of the Borough of Brooklyn, City of New York. The real property title to which is proposed to be acquired is more particularly bounded and described as follows, to wit:

PARCEL "A."
Beginning at a point on the southwest line of Bath Avenue, distant 1.15 feet southeasterly from the intersection of the southwest line of Bath Avenue with the northwest line of Bay 34th Street, as the same are laid out on the map of the City.
1—Thence northerly along the line between the former towns of New Utrecht and Gravesend 27.75 feet to the right of way line of the Brooklyn, Bath and West End Railroad;

2—Thence southeasterly deflecting 110° 26' 50" to the right 154.28 feet along the right-of-way line of the Brooklyn, Bath and West End Railroad;
3—Thence southeasterly deflecting to the right on a curve whose radius is 1,069.0 feet 236.25 feet;
4—Thence northwesterly 378.92 feet to the point of beginning.

PARCEL "B."
Beginning at the intersection of the east line of Stillwell Avenue with the southeasterly prolongation of the northeast line of Bath Avenue; as the same are laid out on the map of The City;

1—Thence southerly along the east line of Stillwell Avenue 116.50 feet;
2—Thence northwesterly deflecting 136° 37' 54" to the right 3,306.02 feet to the southeast line of 24th Avenue;
3—Thence northwesterly deflecting 0° 07' 08" to the left 80.0 feet to the northwest line of 24th Avenue;
4—Thence northwesterly deflecting 3° 48' 34" to the right 25.29 feet to the easterly right-of-way line of the Brooklyn, Bath and West End Railroad;

5—Thence northwesterly deflecting to the left on a curve whose radius is 1,096.0 feet, 342.24 feet along the right-of-way line of the Brooklyn, Bath and West End Railroad;

6—Thence northwesterly along the right-of-way line of the Brooklyn, Bath and West End Railroad and tangent to the last-mentioned course 164.35 feet to the former town line of New Utrecht and Gravesend;

7—Thence northerly along the former town line of New Utrecht and Gravesend 28.82 feet;
8—Thence southeasterly deflecting 110° 26' 50" to the right 154.28 feet to the northwest line of 24th Avenue;

9—Thence southeasterly 3,301.33 feet to the point of beginning.

Bath Avenue from the line between the former Town of New Utrecht and Gravesend to Stillwell Avenue, in the 31st Ward, Borough of Brooklyn, City of New York, was laid down on a map known as the General Map or Plan of the Towns of New Utrecht, Flatbush, Gravesend, Flatlands and New Lots, in the County of Kings, prepared by the Town Survey Commissioners pursuant to an Act of the Legislature passed May 1st, 1869, and the several acts amendatory thereof, and filed in the office of the Register of the County of Kings in the year 1874, now incorporated with and forming part of the map of the City of New York and also shown on a map of that portion of said street affected by this proceeding made by the Topographical Division of the Bureau of Highways of the Borough of Brooklyn, and signed by E. W. Voorhies, Commissioner of Public Works, and Charles R. Ward, Chief Engineer, dated December 22, 1915, and approved by the Board of Estimate and Apportionment on the 7th day of January, 1916, and signed by Joseph Haag, Secretary of said Board.

The Board of Estimate and Apportionment, by a resolution adopted on the 29th day of October, 1915, determined that the whole cost and expense of this proceeding shall be assessed upon the property deemed to be benefited thereby, and that the area of assessment for benefit in this proceeding be fixed and determined to be as follows:

"Beginning at a point on the westerly line of Stillwell Avenue where it is intersected by the prolongation of a line midway between Bath Avenue and Cropsy Avenue, as these streets are laid out between Bay 41st street and 26th Avenue, and running thence northwesterly along the said line midway between Bath Avenue and Cropsy Avenue, and along the prolongations of the said line to the intersection with a line bisecting the angle formed by the intersection of the prolongations of the center lines of Bath Avenue and Benson Avenue as these streets are laid out between Bay 34th Street and Bay 35th street; thence northwesterly along the said bisecting line to the intersection with a line midway between Bay 32d street and 23d Avenue; thence northwesterly along the said line midway between Bay 32d street and 23d Avenue to the intersection with a line bisecting the angle formed by the intersection of the prolongations of the center lines of Bath Avenue and Benson Avenue as these streets are laid out between Bay 34th Street and Bay 35th street; thence southeasterly along the said bisecting line to the intersection with the prolongation of a line midway between Bath Avenue and Benson Avenue as these streets are laid out between Bay 41st street and 26th Avenue; thence southeasterly along the said line midway between Bath Avenue and Benson Avenue and along the prolongations of the said line to the intersection with the easterly line of Stillwell Avenue; thence easterly at right angles to Stillwell Avenue a distance of 100 feet; thence southwardly and parallel with Stillwell Avenue to the intersection with a line at right angles to Stillwell Avenue and passing through the point of beginning; thence westerly, along the said line at right angles to Stillwell Avenue to the point or place of beginning."

Dated, New York, February 29th, 1916.
LAMAR HARDY, Corporation Counsel,
Municipal Building, Borough of Manhattan, City of New York.

In the Matter of the Application of The City of New York, relative to acquiring title, wherever the same has not been heretofore acquired for the same purpose in fee, to the lands, tenements and hereditaments required for the opening and extending of ELDERTS LANE, from Jamaica Avenue to Atlantic Avenue, in the 4th Ward, Borough of Queens, City of New York.

NOTICE IS HEREBY GIVEN THAT AN APPLICATION will be made to the Supreme Court of the State of New York, Second Judicial District, at a Special Term of said Court, to be held for the hearing of motions, in the County Court House, in the County of Kings, in the Borough of Brooklyn, in the City of New York, on the 14th day of March, 1916, at the opening of the Court on that day, or as soon thereafter as Counsel can be heard thereon, for the appointment of Commissioners of Estimate and a Commissioner of Assessment in the above entitled matter.

The nature and extent of the improvement hereby intended is the acquisition of title by The City of New York, in fee, for the use of the public, to all the lands and premises with the buildings thereon and the appurtenances thereunto belonging, required for the opening and extending of ELDERTS LANE, from Jamaica Avenue to Atlantic Avenue, in the 26th Ward, Borough of Brooklyn, and the 4th Ward, Borough of Queens, City of New York. The real property title to which is proposed to be acquired is more particularly bounded and described as follows, to wit:

Beginning at the intersection of the south line of Jamaica Avenue with the west line of Eldert Lane as the same are laid out on the map of the City; thence east along the south line of Jamaica Avenue 60.36'; thence southerly deflecting 96 deg. 14' 47" to the right 951.64 feet to the north line of Graves place; thence southerly deflecting 7 deg. 21' 21" to the left 50.35' to the south line of Graves place; thence southerly deflecting 6 deg. 12' 45" to the right 209.96'; thence southerly deflecting 1 deg. 45' 47" to the left 316.48' to the north line of Ridgewood Avenue; thence southerly deflecting 0 deg. 03' 16" to the left 80.38' to the south line of Ridgewood Avenue; thence southerly deflecting 1 deg. 56' 27" to the left 143.42'; thence southerly deflect-

ing 4 deg. 10' 57" to the right 90.59'; thence southerly deflecting 0 deg. 48' 43" to the left 280.02'; thence southerly deflecting 1 deg. 35' 56" to the left 52.26'; thence southerly deflecting 7 deg. 51' 54" to the right 420.15'; thence southerly deflecting 4 deg. 15' 43" to the left 262.21' to the north line of Atlantic avenue; thence westerly deflecting 78 deg. 17' 30" to the right 61.28' along the north line of Atlantic avenue; thence northerly deflecting 101 deg. 42' 30" to the right 276.63'; thence northerly deflecting 4 deg. 15' 43" to the right 379.32' to the south line of Fulton Street; thence northerly deflecting 3 deg. 59' 23" to the left 71.56' to the north line of Fulton Street; thence northerly deflecting 2 deg. 16' 35" to the left 406.85'; thence northerly deflecting 3 deg. 22' 14" to the left 115.95' to the south line of Ridgewood avenue; thence westerly deflecting 93 deg. 57' 55" to the left 0.37' along the south line of Ridgewood avenue; thence northerly deflecting 96 deg. 03' 30" to the right 70.39' to the north line of Ridgewood avenue; thence northerly deflecting 0 deg. 05' 51" to the left 332.91 ft.; thence northerly deflecting 1 deg. 45' 47" to the right 170.44 ft. to the south line of Etna street; thence northerly deflecting 4 deg. 48' 02" to the left 70.09' to the north line of Etna street; thence northerly 965.82' to the point of beginning.

Elderts Lane extending from Jamaica Avenue to Atlantic Avenue, in the 26th Ward, Borough of Queens, City of New York, was laid out on a map known as the General Map or Plan of the Towns of New Utrecht, Flatbush, Gravesend, Flatlands and New Lots, in the County of Kings, prepared by the Town Survey Commissioners, pursuant to an act of the Legislature passed May 1, 1869, and the several acts amendatory thereof, and filed in the office of the Register of the County of Kings in the year 1874, in so far as said Elderts Lane is located in the Borough of Brooklyn, and as to the lands in the Borough of Queens, upon the following sections of the final maps of the said Borough of Queens:

Sec. No. 108. Adopted by Board of Estimate and Apportionment July 2, 1909; approved by Mayor July 28, 1909; filed at Borough President's office, Queens, Oct. 6, 1909; filed at County Clerk's office, Queens, Oct. 1, 1909; filed at Corporation Counsel's office Sept. 1, 1909.

Sec. No. 112. Adopted by Board of Estimate and Apportionment July 2, 1909; approved by Mayor July 28, 1909; filed at Borough President's office, Queens, Oct. 6, 1909; filed at County Clerk's office, Queens, Oct. 1, 1909; filed at Corporation Counsel's office Sept. 1, 1909.

—as amended by a map or plan entitled "map showing a change of the lines of Elderts Lane, from Jamaica Avenue to Atlantic Avenue," dated April 25, 1913, which map or plan was adopted by the Board of Estimate and Apportionment on the 27th day of March, 1914, and approved by the Mayor on the 10th day of April, 1914.

Elderts Lane from Jamaica Avenue to Atlantic Avenue is now incorporated with and forms part of the Map of The City of New York, and is also shown on a map of that portion of said street affected by these proceedings made by the Topographical Division of the Bureau of Highways of the Borough of Brooklyn, and signed by E. W. Voorhies, Commissioner of Public Works, and Charles R. Ward, Chief Engineer, and dated November 8, 1915, and approved by the Board of Estimate and Apportionment December 3, 1915, and signed by Joseph Haag, Secretary of said Board.

The Board of Estimate and Apportionment, by a resolution adopted on the 22nd day of October, 1915, determined that the whole cost and expense of this proceeding shall be assessed upon the property deemed to be benefited thereby and that the area of assessment for benefit in this proceeding be fixed and determined to be as follows:

Bounded on the north by a line always distant 100 feet northerly from and parallel with the northerly line of Jamaica Avenue, the said distance being measured at right angles to Jamaica Avenue; on the east by a line always distant 200 feet easterly from and parallel with the easterly line of Elderts Lane and the prolongations thereof, the said distance being measured at right angles to Elderts Lane; on the south by a line distant 100 feet southerly from and parallel with the southerly line of Atlantic Avenue, the said distance being measured at right angles to Atlantic Avenue; and on the west by a line always distant 100 feet westerly from and parallel with the westerly line of Elderts Lane and the prolongations thereof, the said distance being measured at right angles to Elderts Lane.

Dated, New York, February 29th, 1916.

LAMAR HARDY, Corporation Counsel,
Municipal Building, Borough of Manhattan, City of New York. f29,m10

Filing Bills of Costs.

In the Matter of the Application of The City of New York, relative to acquiring title, wherever the same has not been heretofore acquired for the same purpose in fee, to the lands, tenements and hereditaments required for the opening and extending of WHITLOCK AVENUE, from Brown Place to Calamus Avenue, in the 2nd Ward, Borough of Queens, City of New York.

NOTICE IS HEREBY GIVEN THAT THE first partial bill of costs, charges and expenses incurred by reason of the proceedings in the above entitled matter up to and including January 28th, 1916, will be presented for taxation to one of the Justices of the Supreme Court of the State of New York, Second Department, at a Special Term thereof, to be held for the hearing of motions, at the County Court House in the Borough of Brooklyn, in the City of New York, on the 17th day of March, 1916, at 10 o'clock in the forenoon of that day, or as soon thereafter as Counsel can be heard thereon; and that the said bill of costs, charges and expenses has been deposited in the Office of the Clerk of the County of Queens, there to remain for and during the space of ten days, as required by law.

Dated, New York, March 3rd, 1916.

WALTER H. BUNN, PATRICK J. MARA,
W. J. HAMILTON, Commissioners of Estimate,
WALTER H. BUNN, Commissioner of Assessment.
WALTER C. SHEPPARD, Clerk. m3,14

In the Matter of the Application of The City of New York, relative to acquiring title, wherever the same has not been heretofore acquired for the same purpose in fee, to the lands, tenements and hereditaments required for the opening and extending of WEIRFIELD STREET, from the line between the Borough of Brooklyn and the Borough of Queens to Wyckoff Avenue; HANCOCK STREET, from the line between the Borough of Brooklyn and the Borough of Queens to Myrtle Avenue; JEFFERSON AVENUE, from the line between the Borough of Queens to Cypress Avenue, and CORNELIA STREET, from the line between the Borough of Queens to Fresh Pond Road, excepting in each case the right-of-way of the Evergreen Branch of the Long Island Railroad, in the Second Ward, Borough of Queens, City of New York, as amended and corrected by an order of the Supreme Court, Second Department, bearing date the 24th day of June, 1914, and entered in the office of the Clerk of the County of Queens on the 29th day of June, 1914, so as to conform with a change made in the lines of Cornelia Street, in the block between Myrtle Avenue and Cypress Avenue, as shown on a Map adopted by the Board of Esti-

mate and Apportionment on December 18, 1913.

NOTICE IS HEREBY GIVEN THAT THE bill of costs, charges and expenses incurred by reason of the proceedings in the above entitled matter will be presented for taxation to one of the Justices of the Supreme Court of the State of New York, Second Department, at a Special Term thereof, to be held for the hearing of motions, at the County Court House in the Borough of Brooklyn, in the City of New York, on the 15th day of March, 1916, at 10 o'clock in the forenoon of that day, or as soon thereafter as Counsel can be heard thereon; and that the said bill of costs, charges and expenses has been deposited in the Office of the Clerk of the County of Queens, there to remain for and during the space of ten days, as required by law.

Dated, New York, February 29th, 1916.
JOHN C. MYERS, CHAS. H. GEORGI,
MICHAEL J. CONNOR, Commissioners of Estimate,
JOHN C. MYERS, Commissioner of Assessment.
WALTER C. SHEPPARD, Clerk. f29,m10

Hearings on Qualifications.

In the Matter of the Application of The City of New York, relative to acquiring title, wherever the same has not been heretofore acquired for the same purpose in fee, to the lands, tenements and hereditaments required for the opening and extending of ZIEGLER AVENUE, from Bayreuth Street to Willets Point Road, excluding the right-of-way of the Long Island Railroad, in the 3rd Ward, Borough of Queens, City of New York.

NOTICE IS HEREBY GIVEN THAT BY AN order of the Supreme Court of the State of New York, Second Judicial District, dated February 18, 1916, and duly entered and filed in the office of the Clerk of the County of Queens on February 24th, 1916, William W. Gillen, Eugene N. L. Young and Julius Harder, Esqs., were appointed Commissioners of Estimate in the above entitled proceeding, and that in and by the said order William W. Gillen, Esq., was appointed the Commissioner of Assessment.

NOTICE IS FURTHER GIVEN that pursuant to the statutes in such cases made and provided the said William W. Gillen, Eugene N. L. Young and Julius Harder, Esqs., will attend at a Special Term for the hearing of motions, held at a Trial Term, Part I, of the Supreme Court of the State of New York, Second Judicial District, held in and for the County of Queens at the County Court House in the Borough of Queens, in the City of New York, on the 14th day of March, 1916, at the opening of the Court on that day, or as soon thereafter as counsel can be heard thereon, for the purpose of being examined under oath by the Corporation Counsel of the City of New York, or by any other persons having any interest in said proceeding, as to their qualifications to act as such commissioners.

Dated, New York, March 2, 1916.
LAMAR HARDY, Corporation Counsel,
Municipal Building, Borough of Manhattan, City of New York. m2,13

In the Matter of the Application of The City of New York, relative to acquiring title, wherever the same has not been heretofore acquired for the same purpose in fee, to the lands, tenements and hereditaments required for the opening and extending of MARSTON AVENUE, from Murray Street to Dunsing Street; DUNSING STREET, from Marston Avenue to Mathew Place, and MATTHEW PLACE, from Dunsing Street to Hoogland Street, in the 3rd Ward, Borough of Queens, City of New York.

NOTICE IS HEREBY GIVEN THAT BY AN order of the Supreme Court of the State of New York, Second Judicial District, dated February 18, 1916, and duly entered and filed in the office of the Clerk of the County of Queens on February 24th, 1916, William E. Stewart, Walter M. Palmer and John K. Gillette, Esqs., were appointed Commissioners of Estimate in the above entitled proceeding, and that in and by the said order William E. Stewart, Esq., was appointed the Commissioner of Assessment.

NOTICE IS FURTHER GIVEN that pursuant to the statutes in such cases made and provided the said William E. Stewart, Walter M. Palmer and John K. Gillette, Esqs., will attend at a Special Term for the hearing of motions, held at a Trial Term, Part I, of the Supreme Court of the State of New York, Second Judicial District, held in and for the County of Queens at the County Court House in the Borough of Queens, in the City of New York, on the 14th day of March, 1916, at the opening of the Court on that day, or as soon thereafter as counsel can be heard thereon, for the purpose of being examined under oath by the Corporation Counsel of the City of New York, or by any other persons having any interest in said proceeding, as to their qualifications to act as such commissioners.

Dated, New York, March 2, 1916.
LAMAR HARDY, Corporation Counsel,
Municipal Building, Borough of Manhattan, City of New York. m2,13

In the Matter of the Application of The City of New York, relative to acquiring title, wherever the same has not been heretofore acquired for the same purpose in fee, to the lands, tenements and hereditaments required for the opening and extending of CASPIAN STREET, from Andrews Street to Metropolitan Avenue; ZEIDLER STREET, from Andrews Street to Metropolitan Avenue, and KING PLACE, from Caspian Street to Metropolitan Avenue, in the 2nd Ward, Borough of Queens, City of New York.

NOTICE IS HEREBY GIVEN THAT BY AN order of the Supreme Court of the State of New York, Second Judicial District, dated February 14, 1916, and duly entered and filed in the office of the Clerk of the County of Queens on February 17, 1916, Herman E. Winne, William B. Parsons and George C. Goetz, Esqs., were appointed Commissioners of Estimate in the above entitled proceeding, and that in and by the said order Herman E. Winne, Esq., was appointed the Commissioner of Assessment.

NOTICE IS FURTHER GIVEN that pursuant to the statutes in such cases made and provided the said Herman E. Winne, William B. Parsons and George C. Goetz, Esqs., will attend at a Special Term for the hearing of motions, held at a Trial Term, Part I, of the Supreme Court of the State of New York, Second Judicial District, held in and for the County of Queens at the County Court House in the Borough of Queens, in the City of New York, on the 10th day of March, 1916, at the opening of the Court on that day, or as soon thereafter as counsel can be heard thereon, for the purpose of being examined under oath by the Corporation Counsel of the City of New York, or by any other person having any interest in said proceeding, as to their qualifications to act as such commissioners.

Dated, New York, February 28th, 1916.

LAMAR HARDY, Corporation Counsel,
Municipal Building, Borough of Manhattan, City of New York. f28,m9

In the Matter of the Application of The City of New York, relative to acquiring title, wherever the same has not been heretofore acquired for the same purpose in fee, to the lands, tenements and hereditaments required for the opening and extending of NINTH STREET, from Broadway to Jackson Avenue; TENTH STREET, from Broadway to Jackson Avenue, and PEEL STREET, from Broadway to Hayes

Avenue, in the 2nd Ward, Borough of Queens, City of New York.

NOTICE IS HEREBY GIVEN THAT BY AN order of the Supreme Court of the State of New York, Second Judicial District, dated February 14, 1916, and duly entered and filed in the office of the Clerk of the County of Queens on February 17, 1916, George W. Pople, Harry I. Huber and Emil A. Guenther, Esqs., were appointed Commissioners of Estimate in the above entitled proceeding, and that in and by the said order George W. Pople, Esq., was appointed the Commissioner of Assessment.

NOTICE IS FURTHER GIVEN that pursuant to the statutes in such cases made and provided the said George W. Pople, Harry I. Huber and Emil A. Guenther, Esqs., will attend at a Special Term for the hearing of motions, held at a Trial Term, Part I, of the Supreme Court of the State of New York, Second Judicial District, held in and for the County of Queens at the County Court House in the Borough of Queens, in the City of New York, on the 10th day of March, 1916, at the opening of the Court on that day, or as soon thereafter as counsel can be heard thereon, for the purpose of being examined under oath by the Corporation Counsel of the City of New York, or by any other person having any interest in said proceeding, as to their qualifications to act as such commissioners.

Dated, New York, February 28th, 1916.
LAMAR HARDY, Corporation Counsel,
Municipal Building, Borough of Manhattan, City of New York. f28,m9

In the Matter of the Application of The City of New York, relative to acquiring title, wherever the same has not been heretofore acquired for the same purpose in fee, to the lands, tenements and hereditaments required for the opening and extending of BAYREUTH STREET, from Parsons Avenue to Dutchess Street, in the 3rd Ward, Borough of Queens, City of New York.

NOTICE IS HEREBY GIVEN THAT BY AN order of the Supreme Court of the State of New York, Second Judicial District, dated February 14, 1916, and duly entered and filed in the office of the Clerk of the County of Queens on February 17, 1916, Harry T. Weeks, Joseph Kaiser and Charles A. Brodek, Esqs., were appointed Commissioners of Estimate in the above entitled proceeding, and that in and by the said order Harry T. Weeks, Esq., was appointed the Commissioner of Assessment.

NOTICE IS FURTHER GIVEN that pursuant to the statutes in such cases made and provided the said Harry T. Weeks, Joseph Kaiser and Charles A. Brodek, Esqs., will attend at a Special Term for the hearing of motions, held at a Trial Term, Part I, of the Supreme Court of the State of New York, Second Judicial District, held in and for the County of Queens at the County Court House in the Borough of Queens, in the City of New York, on the 10th day of March, 1916, at the opening of the Court on that day, or as soon thereafter as counsel can be heard thereon, for the purpose of being examined under oath by the Corporation Counsel of the City of New York, or by any other person having any interest in said proceeding, as to their qualifications to act as such commissioners.

Dated, New York, February 28th, 1916.
LAMAR HARDY, Corporation Counsel,
Municipal Building, Borough of Manhattan, City of New York. f28,m9

In the Matter of the Application of The City of New York, relative to acquiring title, wherever the same has not been heretofore acquired for the same purpose in fee, to the lands, tenements and hereditaments required for the opening and extending of SEVENTEENTH AVENUE, from Winthrop Avenue to Berrian Avenue, in the 1st Ward, Borough of Queens, City of New York.

NOTICE IS HEREBY GIVEN THAT BY AN order of the Supreme Court of the State of New York, Second Judicial District, dated February 14, 1916, and duly entered and filed in the office of the Clerk of the County of Queens on February 17, 1916, John Hetherington, Robert Price Bell and Samuel J. Wood, Esqs., were appointed Commissioners of Estimate in the above entitled proceeding, and that in and by the said order John Hetherington, Esq., was appointed the Commissioner of Assessment.

NOTICE IS FURTHER GIVEN that pursuant to the statutes in such cases made and provided the said John Hetherington, Robert Price Bell and Samuel J. Wood, Esqs., will attend at a Special Term for the hearing of motions, held at a Trial Term, Part I, of the Supreme Court of the State of New York, Second Judicial District, held in and for the County of Queens at the County Court House in the Borough of Queens, in the City of New York, on the 9th day of March, 1916, at the opening of the Court on that day, or as soon thereafter as counsel can be heard thereon, for the purpose of being examined under oath by the Corporation Counsel of the City of New York, or by any other person having any interest in said proceeding, as to their qualifications to act as such commissioners.

Dated, New York, February 26th, 1916.
LAMAR HARDY, Corporation Counsel,
Municipal Building, Borough of Manhattan, City of New York. f26,m8

In the Matter of the Application of The City of New York, relative to acquiring title, wherever the same has not been heretofore acquired for the same purpose in fee, to the lands, tenements and hereditaments required for the opening and extending of MILTON STREET, from Flushing Avenue to Grand Street, in the 2nd Ward, Borough of Queens, City of New York.

NOTICE IS HEREBY GIVEN THAT BY AN order of the Supreme Court of the State of New York, Second Judicial District, dated February 14, 1916, and duly entered and filed in the office of the Clerk of the County of Queens on February 17, 1916, John A. Rapelye, Emile E. Rathgeber and Alfred G. Buckmaster, Esqs., were appointed Commissioners of Estimate in the above entitled proceeding, and that in and by the said order John A. Rapelye, Esq., was appointed the Commissioner of Assessment.

NOTICE IS FURTHER GIVEN that pursuant to the statutes in such cases made and provided the said John A. Rapelye, Emile E. Rathgeber and Alfred G. Buckmaster, Esqs., will attend at a Special Term for the hearing of motions, held at a Trial Term, Part I, of the Supreme Court of the State of New York, Second Judicial District, held in and for the County of Queens at the County Court House in the Borough of Queens, in the City of New York, on the 9th day of March, 1916, at the opening of the Court on that day, or as soon thereafter as counsel can be heard thereon, for the purpose of being examined under oath by the Corporation Counsel of the City of New York, or by any other person having any interest in said proceeding, as to their qualifications to act as such commissioners.

Dated, New York, February 26th, 1916.
LAMAR HARDY, Corporation Counsel,
Municipal Building, Borough of Manhattan, City of New York. f26,m8

In the Matter of the Application of The City of New York, relative to acquiring title, wherever the same has not been heretofore acquired for the same purpose in fee, to the lands, tenements and hereditaments required for the opening and extending of RADCLIFF STREET, from Waldron Street to a line 300 feet westerly from and parallel with the westerly bulkhead line of Flushing River; STRONG STREET, from Waldron Street to a line 300 feet westerly from and parallel with the west-

erly bulkhead line of Flushing River, in the 2nd Ward, Borough of Queens, City of New York.

NOTICE IS HEREBY GIVEN THAT BY AN order of the Supreme Court of the State of New York, Second Judicial District, dated February 14, 1916, and duly entered and filed in the office of the Clerk of the County of Queens on February 17, 1916, William W. Gillen, William G. Johnson and Harry S. Rushmore, Esqs., were appointed Commissioners of Estimate in the above entitled proceeding, and that in and by the said order William W. Gillen, Esq., was appointed the Commissioner of Assessment.

NOTICE IS FURTHER GIVEN that pursuant to the statutes in such cases made and provided the said William W. Gillen, William G. Johnson and Harry S. Rushmore, Esqs., will attend at a Special Term for the hearing of motions, held at a Trial Term, Part I, of the Supreme Court of the State of New York, Second Judicial District, held in and for the County of Queens at the County Court House in the Borough of Queens, in the City of New York, on the 9th day of March, 1916, at the opening of the Court on that day, or as soon thereafter as counsel can be heard thereon, for the purpose of being examined under oath by the Corporation Counsel of the City of New York, or by any other person having any interest in said proceeding, as to their qualifications to act as such commissioners.

Dated, New York, February 26th, 1916.
LAMAR HARDY, Corporation Counsel,
Municipal Building, Borough of Manhattan, City of New York. f26,m8

In the Matter of the Application of The City of New York, relative to acquiring title, wherever the same has not been heretofore acquired, to the lands and premises required for the opening and extending of WASHINGTON AVENUE (although not yet named by proper authority), from the East River to Jackson Avenue, in the First Ward, Borough of Queens, in the City of New York.

NOTICE IS HEREBY GIVEN THAT BY AN order of the Appellate Division of the Supreme Court of the State of New York, Second Judicial Department, dated the 7th day of January, 1916, and duly entered and filed in the office of the Clerk of the Appellate Division of the Supreme Court of the State of New York, Second Judicial Department, on the 7th day of January, 1916, Clarence Edwards, Harrison S. Moore and Eugene V. Daly, Esqs., were appointed Commissioners of Estimate and Assessment in the above entitled proceeding in the place and stead of Wallace E. J. Collins, Charles H. Bailey and Herman E. Winne.

Notice is further given that pursuant to the said order the said Clarence Edwards, Harrison S. Moore and Eugene V. Daly, Esqs., will attend at a Special Term, Part I, held for the hearing of motions of the Supreme Court of the State of New York, Second Judicial District, to be held at the County Court House in the County of Kings, in the Borough of Brooklyn, in the City of New York, on the 9th day of March, 1916, at the opening of the Court on that day, or as soon thereafter as Counsel can be heard thereon, for the purpose of being examined under oath by the Corporation Counsel of the City of New York or by any other person having any interest in the said proceeding as to their qualifications to act as such Commissioners.

Dated, New York, February 26th, 1916.
LAMAR HARDY, Corporation Counsel,
Municipal Building, Borough of Manhattan, City of New York. f26,m8

Filing Preliminary Abstracts.

In the Matter of the Application of The City of New York, relative to acquiring title, wherever the same has not been heretofore acquired for the same purpose in fee, to the lands, tenements and hereditaments required for the opening and extending of GRAVESEND NECK ROAD, from Van Sicken Street to Ocean Avenue, excluding the right-of-way of the Brooklyn and Brighton Beach Railroad, of the Long Island Railroad and of the Prospect Park and Coney Island Railroad; SHEEPSHEAD BAY ROAD, from Gravesend Neck Road to Emmons Avenue, excluding the right-of-way of the Brooklyn and Brighton Beach Railroad and of the Long Island Railroad; AVENUE W, from Ocean Parkway to the junction with Gravesend Neck Road and Sheepshead Bay Road; EAST 12TH STREET, from Gravesend Neck Road to Avenue W; JEROME AVENUE, from East 12th Street to Sheepshead Bay Road; AVENUE Z, from East 13th Street to Sheepshead Bay Road, and EAST 18TH STREET, from Jerome Avenue to Voorhies Avenue, in the 31st Ward, Borough of Brooklyn, The City of New York.

NOTICE IS HEREBY GIVEN TO ALL PERSONS interested in the above entitled proceeding, and to the owner or owners, occupant or occupants, of all houses and lots and improved and unimproved lands affected thereby, and to all others whom it may concern, to wit:

First.—That the undersigned, Commissioners of Estimate, have completed their estimate of damage, and that all persons interested in this proceeding, or in any of the lands, tenements and hereditaments and premises affected thereby, having any objection thereto, do file their said objections in writing, duly verified, with them at their office, No. 166 Montague Street, in the Borough of Brooklyn, in the City of New York, on or before the 16th day of March, 1916, and that the said Commissioners will hear parties so objecting, and for that purpose will be in attendance at their said office on the 20th day of March, 1916, at 2 o'clock P. M.

Second.—That the undersigned, Commissioner of Assessment, has completed his estimate of benefit and that all persons interested in this proceeding, or in any of the lands, tenements and hereditaments and premises affected thereby, having any objection thereto, do file their said objections in writing, duly verified, with him at his office, No. 166 Montague Street, in the Borough of Brooklyn, in the City of New York, on or before the 16th day of March, 1916, and that the said Commissioner will hear parties so objecting, and for that purpose will be in attendance at his said office on the 21st day of March, 1916, at 2 o'clock P. M.

Third.—That the Commissioner of Assessments has assessed any or all of such lands, tenements and hereditaments and premises as are within the area of assessment fixed and prescribed as the area of assessment for benefit by the Board of Estimate and Apportionment on the 31st day of October, 1912, and that the said area of assessment includes all those lands, tenements and hereditaments and premises situate and being in the Borough of Brooklyn, in the City of New York, which, taken together, are bounded and described as follows, viz.:

BEGINNING at a point on a line bisecting the angle formed by the intersection of the prolongations of the southerly line of Village Road North and the northerly line of Gravesend Neck Road, as these streets are laid out between Van Sicken street and Gravesend Avenue, distant 100 feet westerly from the westerly line of Van Sicken street, the said distance being measured at right angles to Van Sicken street, and running thence eastwardly along the said bisecting line to the intersection with the westerly line of Gravesend Avenue; thence eastwardly in a straight line to a point in the easterly line of Gravesend Avenue, where it is intersected by a line bisecting the angle formed by the intersection of the prolonga-

tions of the southerly line of Village Road North and the northerly line of Gravesend Neck Road, as these streets are laid out between Gravesend avenue and Village Road East; thence eastwardly along the said bisecting line to the intersection with the westerly line of Village Road East; thence eastwardly in a straight line to a point on the easterly line of Ocean Parkway, where it is intersected by a line bisecting the angle formed by the intersection of the prolongations of the southerly line of Avenue V and the northerly line of Gravesend Neck road as these streets are laid out between East 7th Street and East 8th Street; thence eastwardly along the said bisecting line to the intersection with a line bisecting the angle formed by the intersection of the prolongations of the southerly line of Avenue V and the northerly line of Gravesend Neck road, as these streets are laid out immediately adjoining East 12th Street on the west; thence eastwardly along the said bisecting line to the intersection with a line bisecting the angle formed by the intersection of the prolongations of the southerly line of Avenue V and the northerly line of Gravesend Neck road, as these streets are laid out between East 16th Street and East 17th Street; thence eastwardly along the said bisecting line to the intersection with a line distant 100 feet northerly from and parallel with the northerly line of Gravesend Neck road, the said distance being measured at right angles to the said line parallel with Gravesend Neck road to the intersection with the westerly line of Ocean Avenue; thence eastwardly at right angles to Ocean Avenue a distance of 200 feet; thence southwardly and parallel with Ocean Avenue to the intersection with the prolongation of a line distant 100 feet southerly from and parallel with the southerly line of Avenue W, the said distance being measured at right angles to Avenue W; thence westwardly along the said line parallel with Avenue W and along the prolongations of the said line to the intersection with the westerly right-of-way line of the Brooklyn and Brighton Beach Railroad; thence southwardly along the said bisecting line to the intersection of the prolongations of the southerly line of Gravesend Neck Road and the northerly line of Avenue X as these streets are laid out between East 14th Street and East 15th Street; thence westwardly along the said bisecting line to the intersection with a line midway between East 13th Street and East 14th Street; thence southwardly along the said line midway between East 13th Street and East 14th Street to the intersection with a line midway between Avenue X and Avenue Y; thence eastwardly along the said line midway between Avenue X and Avenue Y to the intersection with a line midway between East 14th Street and East 15th Street; thence southwardly along the said line midway between East 14th Street and East 15th Street to a point distant 100 feet northerly from the northerly line of Avenue Z; thence eastwardly and parallel with Avenue Z to the intersection with a line midway between East 17th Street and East 18th Street; thence southwardly along the said line midway between East 17th Street and East 18th Street to a point distant 100 feet southerly from the southerly line of Avenue Z; thence eastwardly and parallel with Avenue Z to the intersection with a line midway between East 18th Street and East 19th Street; thence southwardly along the said line midway between East 18th Street and East 19th Street and along the prolongation of the said line to the intersection with a line bisecting the angle formed by the intersection of the prolongations of the southerly line of Voorhies Avenue and the northerly line of Emmons Avenue, as these streets are laid out between East 19th Street and Ocean Avenue; thence eastwardly along the said bisecting line to the intersection with a line midway between East 19th Street and Ocean Avenue; thence southwardly along the said line midway between East 19th Street and Ocean Avenue and along the prolongation of the said line to the intersection with a line distant 100 feet southerly from and parallel with the southerly line of Emmons Avenue, the said distance being measured at right angles to Emmons Avenue; thence westwardly along the said line parallel with Emmons Avenue to the intersection with a line at right angles to Emmons Avenue and passing through a point on its northerly side where it is intersected by a line bisecting the angle formed by the intersection of the prolongations of the centre lines of East 16th Street and Sheepshead Bay Road as these streets are laid out between Sheepshead Court and Bay Court; thence northwardly along the said line at right angles to Emmons Avenue to the intersection with its northerly side; thence northwardly along said bisecting line to the intersection with a line distant 100 feet southerly from and parallel with the southerly line of Voorhies Avenue, the said distance being measured at right angles to Voorhies Avenue; thence westwardly along the said line parallel with Voorhies Avenue to the intersection with the easterly right-of-way line of the Long Island Railroad; thence northwardly along the said right-of-way line to the intersection with a line bisecting the angle formed by the intersection of the prolongations of the southerly line of Sheepshead Bay Road and the northerly line of Voorhies Avenue as these streets are laid out between East 14th Street and East 15th Street; thence westerly along the said bisecting line to the intersection with a line midway between Avenue Z and Voorhies Avenue; thence westwardly along the said line midway between Avenue Z and Voorhies Avenue to the intersection with a line midway between East 12th Street and Homecrest Avenue; thence northwardly along the said line midway between East 12th Street and Homecrest Avenue and along the prolongation of the said line to the intersection with the prolongation of a line midway between Avenue W and Avenue X; thence westwardly along the said line midway between Avenue W and Avenue X and along the prolongation of the said line to the intersection with a line midway between East 4th Street and East 5th Street; thence northwardly along the said line midway between East 4th Street and East 5th Street to the intersection with a line bisecting the angle formed by the intersection of the prolongations of the southerly line of Gravesend Neck Road and the northerly line of Avenue W, as these streets are laid out between East 2nd Street and East 3rd Street; thence westwardly along the said bisecting line to the intersection with a line midway between West Street and West 1st Street; thence northwardly along the said line midway between West Street and West 1st Street to the intersection with a line bisecting the angle formed by the intersection of the prolongations of the southerly line of Gravesend Neck Road and the northerly line of Village Road South, as these streets are laid out between Van Siclen Street and Gravesend Avenue; thence westwardly along the said bisecting line to the intersection with a line parallel with Van Siclen Street and passing through the point of beginning; thence northwardly along the said line parallel with Van Siclen Street to the point or place of beginning.

Fourth.—That the abstracts of said estimate of damage and of said assessment for benefit, together with the damage and benefit maps, and also the affidavits, estimates, proofs and other documents used by the Commissioners of Esti-

mate and by the Commissioner of Assessment in making the same, have been deposited in the Bureau of Street Openings in the Law Department of The City of New York, No. 166 Montague Street, in the Borough of Brooklyn, in said City, there to remain until the 25th day of March, 1916.

Fifth.—That, provided there be no objections filed to either of said abstracts, the reports as to awards and as to assessments for benefit herein will be presented for confirmation to the Supreme Court of the State of New York, Second Department, at a Special Term thereof, to be held in the County Court House in the Borough of Brooklyn, in The City of New York, on the 20th day of April, 1916, at the opening of the Court on that day.

Sixth.—In case, however, objections are filed to the foregoing abstracts of estimate and assessment, or to either of them, the motion to confirm the reports as to awards and as to assessments shall stand adjourned to the date to be hereafter specified in the notice provided in such cases to be given in relation to filing the final reports, pursuant to Sections 981 and 984 of the Greater New York Charter, as amended by Chapter 658 of the Laws of 1906.

Dated, New York, February 26th, 1916.
EDWARD P. LYON, F. A. M. BURRELL,
THEODORE L. FROTHINGHAM, Commis-
sioners of Estimate. EDWARD P. LYON, Com-
missioner of Assessment.

ANDREW C. TROY, Clerk.

f26,m14

In the Matter of the Application of The City of New York, relative to acquiring title, wherever the same has not been heretofore acquired for the same purpose in fee, to the lands, tenements and hereditaments required for the opening and extending of ASHLAND STREET, from Cypress Hill to Spruce Street and from North Curtis Avenue to Metropolitan Avenue, as shown upon a map or plan, adopted by the Board of Estimate and Apportionment May 16, 1912, and approved by the Mayor May 22, 1912, together with the small unacquired portions of Forest Park, opposite Nosstrand Place, and at the intersection of Ashland Street, Myrtle Avenue and Guion Street, in the 4th Ward, Borough of Queens, City of New York.

NOTICE IS HEREBY GIVEN TO ALL PERSONS interested in the above-entitled proceeding, and to the owner or owners, occupant or occupants of all houses and lots and improved and unimproved lands affected thereby, and to all others whom it may concern, to wit:

First.—That the undersigned, Commissioners of Estimate, have completed their supplemental and amended estimate of damage and benefit to the lands, tenements and hereditaments or in any of the lands, tenements and hereditaments and premises affected thereby, having any objection thereto, do file their said objections in writing, duly verified, with them at their office, in the Municipal Building, Court House Square, Long Island City, in the Borough of Queens, in The City of New York, on or before the 15th day of March, 1916, and that the said Commissioners will hear parties so objecting, and for that purpose will be in attendance at their said office on the 17th day of March, 1916, at 2:30 o'clock P. M.

Second.—That the undersigned, Commissioner of Assessment, has completed his supplemental and amended estimate of benefit and that all persons interested in this proceeding, or in any of the lands, tenements and hereditaments and premises affected thereby, having any objection thereto, do file their said objections in writing, duly verified, with him at his office, in the Municipal Building, Court House Square, Long Island City, in the Borough of Queens, in The City of New York, on or before the 15th day of March, 1916, and that the said Commissioner will hear parties so objecting, and for that purpose will be in attendance at his said office on the 20th day of March, 1916, at 2:30 o'clock P. M.

Third.—That the Commissioner of Assessment has assessed any or all such lands, tenements and hereditaments and premises as are within the area of assessment fixed and prescribed as the amended area of assessment for benefit by the Board of Estimate and Apportionment on the 29th day of July, 1915, and that the said area of assessment includes all those lands, tenements and hereditaments and premises situate and being in the Borough of Queens, in The City of New York, which, taken together, are bounded and described as follows, viz.:

Beginning at a point on the southerly line of Metropolitan Avenue distant 400 feet northerly from the northerly line of Ashland Street, the said distance being measured at right angles to Ashland Street, and running thence northwardly at right angles to Metropolitan Avenue to a point distant 100 feet northerly from its northerly side; thence eastwardly and parallel with Metropolitan Avenue to the intersection with a line at right angles to Metropolitan Avenue and passing through a point on its southerly side where it is intersected by a line distant 100 feet northerly from and parallel with the northerly line of Hillside Avenue, as this street is laid out between North Villa Street and Ambrose Street, the said distance being measured at right angles to Hillside Avenue; thence southwardly along the said line at right angles to Metropolitan Avenue to the intersection with the southerly line of Hillside Avenue; thence westwardly along the said line parallel with Hillside Avenue and along the prolongation of the said line to the intersection with a line midway between Hamilton Avenue and Stoothoff Avenue; thence southwardly along the said line midway between Hamilton Avenue and Stoothoff Avenue to a point distant 100 feet northerly from the northerly line of Brandon Avenue; thence westwardly and parallel with Brandon Avenue to the intersection with the easterly line of Oxford Avenue; thence southwardly in a straight line to a point on the westerly line of Oxford Avenue, where it is intersected by a line midway between Brazil Street and Brandon Avenue; thence westwardly along the said line midway between Brazil Street and Brandon Avenue and along the prolongation of the said line to the intersection with the easterly line of Willard Avenue; thence southwardly in a straight line to a point on the westerly line of Willard Avenue where it is intersected by a line midway between Elmwood Street and Blackford Street; thence westwardly along the said line midway between Elmwood Street and Blackford Street and along the prolongation of the said line to the intersection with the easterly line of Yarmouth Street; thence northwardly in a straight line to a point on the westerly line of Yarmouth Street, where it is intersected by the prolongation of a line midway between Shipley Place and Window Street, as these streets are laid out where they adjoin Forest Parkway; thence westwardly along the said line midway between Shipley Place and Window Street and along the prolongation of the said line to the intersection with the easterly line of Forest Parkway; thence northwardly in a straight line to a point on the westerly line of Forest Parkway, where it is intersected by the prolongation of a line midway between Shipley Place and Farragut Street, as these streets are laid out where they adjoin Leggett Avenue; thence westwardly along the said line midway between Shipley Place and Farragut Street and along the prolongation of the said line to the intersection with the easterly line of Leggett Avenue; thence northwardly in a straight line to a point on the westerly line of Leggett Avenue, where it is intersected by the prolongation of a line midway be-

tween Farragut Street and Shipley Street; thence westwardly along the said line midway between Farragut Street and Shipley Street and along the prolongations of the said line to the intersection with a line distant 100 feet westerly from and parallel with the westerly line of Truant Avenue as this street is laid out between Farragut Street and Shipley Street, the said distance being measured at right angles to Truant Avenue; thence northwardly along the said line parallel with Truant Avenue and along the prolongation of the said line to the intersection with the prolongation of a line distant 400 feet northerly from and parallel with the northerly line of Ashland Street as this street is laid out where it adjoins Truant Avenue, the said distance being measured at right angles to Ashland Street; thence eastwardly and always distant 400 feet northerly from and parallel with the successive tangents in the northerly line of Ashland Street or their prolongations to the intersection with a line distant 400 feet northerly from and parallel with the northerly line of Myrtle Avenue, the said distance being measured at right angles to Myrtle Avenue; thence eastwardly along the said line parallel with Myrtle Avenue to the intersection with a line parallel with Ashland Street, as this street is laid out between North Villa Street and North Curtis Avenue, and passing through the point of beginning; thence eastwardly along the said line parallel with Ashland Street to the point or place of beginning.

Fourth.—That the abstracts of said supplemental and amended estimate of damage and of said supplemental and amended assessment for benefit, together with the damage and benefit maps, and also the affidavits, estimates, proofs and other documents used by the Commissioners of Estimate and by the Commissioner of Assessment in making the same, have been deposited in the Bureau of Street Openings in the Law Department of The City of New York, in the Municipal Building, Court House Square, in the Borough of Queens, in said City, there to remain until the 17th day of March, 1916.

Fifth.—That, provided there be no objections filed to either of said supplemental and amended abstracts, the reports as to awards and as to assessments for benefit herein will be presented for confirmation to the Supreme Court of the State of New York, Second Department, at a Special Term thereof for the hearing of motions, to be held in the County Court House in the Borough of Brooklyn, in The City of New York, on the 25th day of May, 1916, at the opening of the Court on that day.

Sixth.—In case, however, objections are filed to the foregoing abstracts of estimate and assessment or to either of them the motion to confirm the reports as to awards and as to assessments shall stand adjourned to the date to be hereafter specified in the notice provided in such cases to be given in relation to filing the final reports, pursuant to Sections 981 and 984 of the Greater New York Charter, as amended by Chapter 658 of the Laws of 1906.

Dated, New York, February 13th, 1916.
CLINTON T. ROE, Chairman. JOHN L. KLAGES, Commissioners of Estimate. JOHN L. KLAGES, Commissioner of Assessment.
WALTER C. SHEPPARD, Clerk.

f24,m11

NOTICE TO BIDDERS AT SALES OF OLD BUILDINGS, ETC.

TERMS AND CONDITIONS UNDER WHICH BUILDINGS, ETC., WILL BE SOLD FOR REMOVAL FROM CITY PROPERTY.

THE BUILDINGS AND APPURTENANCES thereto will be sold to the highest bidder, who must pay cash or certified check, drawn to the order of the Comptroller of The City of New York, and must also give a certified check or cash in half the amount of the purchase price as security for the faithful performance of the terms and conditions of the sale. Where the amount of the purchase price does not equal or exceed the sum of \$50, the sum of \$50 shall be the amount of the security to be deposited. This security may at any time after the expiration of the contract period be applied by the City to the cost of completing any of the work required under the contract, but unfinished at the expiration of the contract period.

The purchaser shall not lease, occupy, cause or permit the building or buildings, etc., purchased by him to be used or occupied for any purpose other than that of their speedy removal nor shall he collect any rental or other revenue for the use of either the land or the buildings, etc., situated thereon. The breach of either or any of these conditions shall forthwith void the sale and cause immediate forfeiture of the purchase money and the security deposited for the faithful performance of the conditions of the sale. The placing therein or permitting the occupancy of any such building by any tenant free, for rent or otherwise, excepting the necessary watchmen or the workmen engaged in the actual demolition thereof, shall of itself be a breach of the above conditions of sale.

The sale will be as of the condition of the property on date of delivery thereof to the purchaser. The City of New York will not be responsible for any change or loss which may occur in the condition of the buildings, or their appurtenances between the time of the sale thereof and the time of delivering possession to the purchaser, after being properly vacated of all tenants. The sale and delivery to purchaser will be made as nearly together as the circumstances of vacating the structures of their tenants will permit.

All the material of the buildings, sheds, walks, structures and cellars of whatsoever nature, with their exterior and interior fixtures, appurtenances and foundations of all kinds, except the exterior walls of the buildings and their foundations and the sidewalks and curb in front of said buildings, extending within the described area, shall be torn down and removed from the premises. None of the dirt, debris or waste resulting from demolition shall be allowed to remain on the premises, except old mortar or plaster only, which may be left, but not higher at any point than two feet below the curb opposite that point. The exterior walls and their foundations shall be taken down only to a plane whose elevation shall be the level of the curb in front of the building. Where there is no curb the elevation of the surrounding ground shall be considered curb level. All wells, cesspools, sinks, etc., existing on the property must be filled to the level of the surrounding ground with clean earth.

The purchaser at the sale shall also withdraw and remove all abandoned water taps and old service mains, and in place thereof cause to be inserted a brass plug in the main water pipe in the street, in compliance with the rules and regulations of the Department of Water Supply, Gas and Electricity, and furnish the Department of Finance with a certificate from the Department of Water Supply, Gas and Electricity that this has been performed.

The purchaser at the sale shall also remove all house sewer connections to the main sewer in the street and the openings of the main sewer in street shall be properly closed in compliance with the directions of the Bureau of Sewers in the Borough in which the buildings are situated, and furnish the Department of Finance with a certificate from the Bureau of Sewers that the work has been properly performed.

The permit for all opening in the street to be obtained by and at the expense of the purchaser of the building.

Failure to remove said buildings, appurtenances, or any part thereof, within thirty days from the day of possession with forfeit of ownership of such buildings, appurtenances or portions as shall then be left standing, together with all moneys paid by said purchaser on account thereof at the time of the sale, and the bidder's assent to the above conditions being understood to be implied by the act of bidding, and The City of New York will, without notice to the purchaser, cause the same to be removed, and the cost and expense thereof charged against the security above mentioned.

The work of removal must be carried on in every respect in a thorough and workmanlike manner, and must be completed within thirty days from the day of possession, and the successful bidder will provide and furnish all materials of labor and machinery necessary thereto, and will place proper and sufficient guards and fences and warning signs by day and night for the prevention of accidents, and will indemnify and save harmless The City of New York, its officers, agents and servants, and each of them, against any and all suits and actions, claims and demands of every name and description brought against it, them or any of them, and against and from all damage and costs to which it, they or any of them be put by reason of injury to the person or property of another, resulting from negligence or carelessness in the performance of the work, or in guarding the same, or from any improper or defective materials or machinery, implements or appliances used in the removal of said buildings.

Where party walls are found to exist between buildings purchased by different bidders, the materials of said party walls shall be understood to be equally divided between the separate purchasers.

Party walls and fences, when existing against adjacent property not sold, shall not be taken down. All furrings, plaster, chimneys, projecting brick, etc., on the faces of such party walls are to be taken down and removed. The walls shall be made permanently self-supporting, beam holes, etc., bricked up, and the wall pointed and made to exclude wind and rain and present a clean exterior. The roofs and adjacent buildings shall be properly flashed and painted and made watertight where they have been disturbed by the operations of the Contractor.

No buildings, parts of buildings, fixtures or machinery sold for removal under these terms and conditions shall in any case be re-located or re-erected within the lines of any proposed street or other public improvement, and if any such buildings, parts of buildings, fixtures or machinery, etc., shall be re-located or re-erected within the lines of any proposed street or other public improvement, title thereto shall thereupon become vested in The City of New York and a resale at public or private sale may be made in the same manner as if no prior sale thereof had been made.

The Comptroller of The City of New York reserves the right on the day of sale to withdraw from sale any of the buildings, parts of buildings and machinery included therein, or to reject any and all bids; and be it further

Resolved, That while the said sale is held under the supervision of the Commissioners of the Sinking Fund, the Comptroller is authorized to cause the sale to be advertised and to direct the sale thereof, as financial officer of the City.

PROPOSALS FOR BIDS AND ESTIMATES FOR THE CITY OF NEW YORK.

NOTICE TO CONTRACTORS.

GENERAL INSTRUCTIONS TO BIDDERS.

The person or persons making a bid or estimate for any services, work, materials or supplies for The City of New York, or for any of its departments, bureaus or officers, shall furnish the same in a sealed envelope, indorsed with the title of the supplies, materials, work or services for which the bid or estimate is made, with his or their name or names and the date of presentation to the President or Board or to the head of the Department at his or its office, on or before the date and hour named in the advertisement for the same, at which time and place the estimates received will be publicly opened by the President or Board or head of said Department and read, and the award of the contract made according to law as soon thereafter as practicable.

Each bid or estimate shall contain the name and place of residence of the person making the same, and names of all persons interested with him therein, and, if no other person be so interested, it shall distinctly state that fact; also, that it is made without any connection with any other person making an estimate for the same purpose, and is in all respects fair and without collusion or fraud, and that no member of the Board of Aldermen, head of a department, chief of a bureau, deputy thereof, or clerk therein, or other officer of The City of New York is, shall be or become interested, directly or indirectly, as contracting party, partner, stockholder, surety or otherwise in or in the performance of the contract, or in the supplies, work or business to which it relates, or in any portion of the profits thereof. The bid or estimate must be verified by the oath, in writing, of the party or parties making the estimate that the several matters stated herein are in all respects true.

No bid or estimate will be considered unless as a condition precedent to the reception or consideration of any proposal, it be accompanied by a certified check upon one of the State or National banks of The City of New York, drawn to the order of the Comptroller, or money or corporate stock, or certificates of indebtedness of any nature, issued by The City of New York, which the Comptroller shall approve as of equal value with the security required in the advertisement to the amount of not less than three nor more than five per centum of the amount of the bond required, as provided in section 420 of the Greater New York Charter.

The amount shall be as specified in the proposals or instructions to bidders and shall not be in excess of 5 per cent.

The certified check or money should not be inclosed in the envelope containing the bid or estimate, but should be either inclosed in a separate envelope addressed to the head of the Department, President or Board, or submitted personally upon the presentation of the bid or estimate.

For particulars as to the quantity and quality of the supplies, or the nature and extent of the work, reference must be made to the specifications, schedules, plans, etc., on file in the said office of the President, Board or Department.

No bid shall be accepted from or contract awarded to any person who is in arrears to The City of New York upon debt or contract, or who is a defaulter, as surety or otherwise, upon any obligation of the City.

The contract must be bid for separately. The right is reserved in each case to reject all bids or estimates if it is deemed to be for the interest of the City so to do.

Bidders will write out the amount of their bids or estimates in addition to inserting the same in figures.

Bidders are requested to make their bids or estimates upon the blank forms prepared and furnished by the City, a copy of which, with the proper envelope in which to inclose the bid, together with a copy of the contract, including the specifications, in the form approved by the Corporation Counsel, can be obtained upon application therefor at the office of the Department for which the work is to be done. Plans and drawings of construction work may also be seen there.