

# THE CITY RECORD.

VOL. XLIII. NUMBER 12892.

NEW YORK, WEDNESDAY, OCTOBER 6, 1915.

PRICE, 3 CENTS.

## THE CITY RECORD.

OFFICIAL JOURNAL OF THE CITY OF NEW YORK.

Published Under Authority of Section 1526, Greater New York Charter, by the  
BOARD OF CITY RECORD.

JOHN PURROY MITCHEL, Mayor.

LAMAR HARDY, CORPORATION COUNSEL.

WILLIAM A. PRENDERGAST, COMPTROLLER.

DAVID FERGUSON, SUPERVISOR.

Supervisor's Office, Municipal Building, 8th floor.

Published daily, at 9 a. m., except legal holidays, at Nos. 96 and 98 Reade street (north side), between West Broadway and Church street, New York City.

Subscription, \$9.30 per year, exclusive of supplements. Daily issue, 3 cents a copy.

SUPPLEMENTS: Civil List (containing names, salaries, etc., of the City employees), Two Dollars; Official Canvass of Votes, 10 cents; Registry Lists, 5 cents each assembly district; Law Department Supplement, 10 cents; Annual Assessed Valuation of Real Estate, 25 cents each section; postage prepaid.

ADVERTISING: Copy for publication in the CITY RECORD must be received at least TWO (2) days before the date fixed for the first insertion; when proof is required for correction before publication, copy must be received THREE (3) days before the date fixed for the first insertion.

COPY for publication in the corporation newspapers of Brooklyn must be received at least THREE (3) days before the date fixed for the first insertion.

Entered as Second-class Matter, Post Office at New York City.

## TABLE OF CONTENTS.

Aldermen, Board of— Public Hearing by the Committee on Buildings .....	7565	Finance, Department of— Vouchers Received October 5, 1915..	7568
Assessors, Board of— Completion of Assessments .....	7581	Warrants Made Ready for Payment October 5, 1915 .....	7565
Notice to Present Claims for Damages Bellevue and Allied Hospitals— Proposals .....	7575	Health, Department of— Proposals .....	7580
Board Meetings .....	7572	Instructions to Bidders for Work to Be Done or Supplies to Be Furnished... Manhattan, Borough of— Proposals .....	7573
Borough of— Proposals .....	7576	Municipal Civil Service Commission— Notices of Examinations .....	7573
Brooklyn, Borough of— Proposals .....	7581	Notice to Bidders at Sales of Old Build- ings, etc. ....	7584
Changes in Departments, Etc. ....	7571	Official Directory .....	7571
City Record, Board of— Abstract of Transactions for the Week Ending September 18, 1915 .....	7571	Parks, Department of— Auction Sale .....	7582
Correction, Department of— Proposals .....	7582	Proposals .....	7582
Docks and Ferries, Department of— Auction Sale .....	7581	Report of Meteorological Observatory for Week Ending September 18, 1915 .....	7571
Education, Department of— Proposals .....	7582	Police Department— Owners Wanted for Unclaimed Prop- erty .....	7572
Elections, Board of— Proposals .....	7573	Public Service Commission, First District— Calendar for the Week Commencing October 4, 1915 .....	7565
Estimate and Apportionment, Board of— Budget Hearings on Departmental Estimates .....	7565	Invitation to Contractors .....	7580
Departmental Estimates for Budget of 1916, Part V .....	7577	Richmond, Borough of— Proposals .....	7575
Notice of Public Hearing, Franchise Matters .....	7577	Supreme Court, First Department— Filing Final Reports .....	7583
Notice of Public Hearing, Public Im- provement Matters .....	7577	Filing Preliminary Abstracts .....	7583
Public Hearing for Taxpayers .....	7565	Supreme Court, Second Department— Filing Bill of Costs .....	7584
Finance, Department of— Abstract of Transactions for Week Ending September 4, 1915 .....	7569	Filing Preliminary Abstracts .....	7584
Confirmation of Assessments .....	7576	Taxes and Assessments, Department of— Notice to Property Owners .....	7575
Corporation Sales of Buildings .....	7576	Water Supply, Board of— Proposals .....	7582
Corporation Sale of Lease .....	7576	Water Supply, Gas and Electricity, Depart- ment of .....	7577
Interest on City Bonds and Stock .....	7577	Proposals .....	7582
Notice of Sales of Tax Liens .....	7577		
Sureties on Contracts .....	7577		

## BOARD OF ESTIMATE AND APPORTIONMENT

### PUBLIC HEARINGS FOR TAXPAYERS.

#### Budget for 1916.

PUBLIC NOTICE IS HEREBY GIVEN, That, pursuant to a resolution adopted by the Board of Estimate and Apportionment on October 1, 1915, PUBLIC HEARINGS will be held on MONDAY, OCTOBER 25, 1915, and TUESDAY, OCTOBER 26, 1915, in Room 16, City Hall, Borough of Manhattan, at 10 o'clock a. m., in regard to the BUDGET FOR 1916, as tentatively prepared, and the TAXPAYERS OF THE CITY are invited to appear and be heard on those days, relative to appropriations to be made and included in said Budget.

Dated, New York, October 5, 1915.

05,26

JOSEPH HAAG, Secretary.

Budget Hearings on Departmental Estimates for Year 1916 Before the Sub-Committee of the Committee on Tax Budget of the Board of Estimate and Apportionment at Its Office, Room 737, Municipal Building.

CALENDAR FOR PERIOD ENDING OCTOBER 8, 1915.

Wednesday, October 6, 1915.

9.30 A. M.	2.15 P. M.
Department of Bridges.	Commissioners of Accounts.
	City Chamberlain.
	Board of Election.
	Board of City Record.

Thursday, October 7, 1915.

9.30 A. M.	3.15 P. M.	
New York Public Library.	Brooklyn Public Library.	
2.15 P. M.	Court of Special Sessions, Children's Queens Borough Public Library.	Court.

Friday, October 8, 1915.

9.30 A. M.	
President, Borough of The Bronx.	
	SAMUEL C. HYER, Clerk to Sub-Committee.

## BOARD OF ALDERMEN.

### Public Hearing by the Committee on Buildings.

PUBLIC NOTICE IS HEREBY GIVEN that the Committee on Buildings of the Board of Aldermen will hold a public hearing in the Aldermanic Chamber, City Hall, Borough of Manhattan, on THURSDAY, OCTOBER 7, 1915, at 2 o'clock p. m., on the following matters:

No. 2059. Ordinance amending the fire limits in the Borough of Queens.  
No. 2060. Ordinance relating to safeguards against spread of fire in The City of New York.

No. 2061. Ordinance relating to roofing and roof structures in The City of New York.

No. 2062. Ordinance relating to safeguards during construction or demolition of buildings.

All persons interested are invited to attend.

s23,07 P. J. SCULLY, City Clerk and Clerk of the Board of Aldermen.

## PUBLIC SERVICE COMMISSION—FIRST DISTRICT.

No. 154 NASSAU STREET, NEW YORK CITY.

Calendar for the Week Commencing October 4, 1915.

Wednesday, October 6, 1915—10.30 a. m.—Room 305—Case No. 2019—Belt Line Railway Corporation—"Delays to service on West Side Line."—Commissioner Hayward. 10.30 a. m.—Room 305—Case No. 2001—Brooklyn Heights Railroad Company—"Short line service on Grand Street Line"—Commissioner Hayward. 11 a. m.—Room 310—R. T. 6465—Rapid Transit Railroads—"Application of Broadway Subway Extension Association in regard to extension of Broadway Line from 242d Street to City Line"—Commissioners Wood and Hayward. 2 p. m.—Room 305—Case No. 2009—Belt Line Railway Corporation et al.—"Through routes and joint rates"—Commissioner Hayward.

Thursday, October 7, 1915—2.30 p. m.—Room 305—Case No. 1915—Consolidated Gas Company of New York—Edward B. Bruch, Complainant—"Rehearing concerning rules and regulations as to leasing of gas ranges"—Whole Commission.

Friday, October 8, 1915—10.30 a. m.—Room 305—Case No. 1475—New York Central & Hudson River Railroad Company—"Application of City of New York for determination of grade of Exterior Street to be opened across the tracks of Spuyten Duyvil and Port Morris Railroad Company. Hearing as to accounting"—Commissioner Hayward. 2 p. m.—Room 305—Case No. 2000—Edison Electric Illuminating Company of Brooklyn—Atlantic Amusement Company, Complainant—"Unreasonableness of provision in rate 'B' low tension contract"—Commissioner Hayward.

Regular meeting of the Commission held Tuesday and Friday at 12.15 p. m.

Meeting of the Committee of the Whole held Tuesday, Wednesday, Thursday and Friday at 10.30 a. m.

## DEPARTMENT OF FINANCE.

### WARRANTS MADE READY FOR PAYMENT IN DEPARTMENT OF FINANCE TUESDAY, OCTOBER 5, 1915.

Below is a statement of warrants made ready for payment on the above date, showing therein the Department of Finance voucher number, the dates of the invoices or the registered number of the contract, the date the voucher was filed in the Department of Finance, the name of the payee and the amount of the warrant.

Where two or more bills are embraced in the warrant, the dates of the earliest and latest are given, excepting that, when such payments are made under a contract, the registered number of the contract is shown in the place of the second invoice date.

Where the word "final" is shown after the name of the payee, payment will not be made until thirty days after the completion and acceptance of the work, but all of the other warrants mentioned will be forwarded through the mail unless some reason exists why payment is to be made in person, in which event written notice will be promptly given to the claimant.

In making a written or verbal inquiry at this office for any of the above mentioned warrants, it is requested that reference be made by the Department of Finance voucher number.

WILLIAM A. PRENDERGAST, Comptroller.

Finance Voucher No.	Invoice Dates or Contract Number.	Received in Department of Finance.	Name of Payee.	Amount.
<b>Board of Aldermen.</b>				
116774		9-29-15	John J. Traynor .....	\$8 20
<b>Armory Board.</b>				
114785	12-31-14	9-22-15	Cavanagh Bros. & Co.....	\$116 30
114792		9-22-15	P. J. O'Rourke Electrical Eng. Co., Inc. ....	223 53
<b>Commissioner of Accounts.</b>				
115990	9-16-15	9-27-15	The Banks Law Publishing Co. ....	\$8 10
<b>Department of Bridges.</b>				
117556		10- 1-15	Isidore Delson, Asst. Eng. ....	\$1 30
117555		10- 1-15	Adrian La Forge, Asst. Engr.....	5 25
<b>Bellevue and Allied Hospitals.</b>				
116266			Taylor Instrument Companies .....	\$8 00
56555		4-28-15	Julia Cody .....	15 00
56554		4-28-15	Julia Cody .....	9 00
116064	7-31-15	9-28-15	Frank J. Lennon Co. ....	38 91
<b>Board of Coroners.</b>				
6813			Eugene Manfredonia .....	\$25 00
6811			Herman A. Schlesinger .....	25 00
6812			Edward Vaczy .....	5 00
<b>Court House Board.</b>				
115597	7-15-15	9-27-15	E. G. Soltmann .....	\$76 80
<b>Surrogate's Court, New York County.</b>				
116811	9-27-15	9-29-15	The Lily Cup Co. ....	\$14 55
116810	9- 1-15	9-29-15	Knickerbocker Towel Supply Co. ....	20 00
<b>County Court, Kings County.</b>				
116775	9-18-15	9-24-15	The Brooklyn Heights Railroad Co. ...	\$12 00
6855		10- 2-15	Morris L. Weber .....	20 00
6856		10- 2-15	George Baldo .....	5 00
<b>Surrogate's Court, Kings County.</b>				
116120	9-15-15	9-28-15	The Long Island Safe Deposit Co. ....	\$20 00
116124	8-31-15	9-28-15	Patrick Dougherty .....	2 00
116122	7-27-15	9-28-15	Elliott Fisher Co. ....	37 30
116127	9-24-15	9-28-15	Remington Typewriter Company .....	4 50
<b>Surrogate's Court, Queens County.</b>				
115881	7-15-15	9-27-15	Matthew Bender & Co., Inc.....	\$9 50
<b>County Court, Queens County.</b>				
115622	7-31-15	9-27-15	Great Bear Spring Co. ....	\$0 60
<b>Surrogate's Court, Richmond County.</b>				
115009	9-10-15	9-24-15	Tower Manufacturing & Novelty Co. ...	\$2 67
<b>Board of City Record.</b>				
116839	8-26-15	9-29-15	The Trow Press .....	\$8 32
116841	9-10-15	9-29-15	Vacuo Static Carbon Co.....	1 98
116840	9- 7-15	9-29-15	The Brooklyn Daily Eagle.....	68 50
116842	9- 4-15	9-29-15	Library Bureau .....	9 80
116843	9- 2-15	9-29-15	Tielbel Bros. ....	20 60
116848	9-14-15	9-29-15	Remington Typewriter Co., Inc.....	12 00
116847	9-10-15	9-29-15	E. G. Soltmann .....	21 00
116846	9- 4-15	9-29-15	Clarence S. Nathan, Inc.....	40 99
116836	9- 7-15	9-29-15	William Bratter & Co.....	33 85
116837	9- 2-15	9-29-15	M. B. Brown Printing & Binding Co. ...	30 00
<b>Department of Correction.</b>				
115594	7-21-15	9-25-15	Stanley & Patterson .....	\$69 06
<b>District Attorney, Kings County.</b>				
117552		*10- 1-15	Thomas F. Murray .....	\$26 41
114952	8-24-15	9-23-15	Hall's Photo Studio .....	27 50
114959	9- 1-15	9-23-15	Urquhart & Fox Co., Inc. ....	27 90
<b>District Attorney, New York County.</b>				
114876	8-31-15	9-23-15	Knickerbocker Ice Co. ....	\$10 40
<b>Department of Docks and Ferries.</b>				
117096	9-20-15	9-30-15	Underwood Typewriter Co., Inc.....	\$18 00
117098	8-12-15	9-30-15	Platt & Washburn Refining Co. ....	22 50
117099			The Will & Bumer Company.....	46 25
117102	9-21-15	9-30-15	The Lawyers' Co-operative Pub. Co. ...	17 55
114702	8-28-15	9-22-15	Library Bureau .....	250 70
114699	7- 1-15	9-22-15	Department of Public Charities, Bureau of Disinfectants .....	100 00



Finance Voucher No.	Invoice Dates or Contract Number.	Received in Department of Finance.	Name of Payee.	Amount.	Finance Voucher No.	Invoice Dates or Contract Number.	Received in Department of Finance.	Name of Payee.	Amount.
114704	9-10-15	9-22-15	Department of Correction	142 40	117326			Sydenham Hospital	507 65
114707	8-18-15	9-22-15	The Babcock & Wilcox Co.	142 50	117325			St. Marks Hospital of New York City.	361 51
114711		9-22-15	Holbrook, Cabot & Rollins Corp.	23,692 50	117324			Misericordia Hospital	1,704 75
114710	7-17-15	9-22-15	Baker, Carver & Morrell.	957 50	117323			Mission of the Immaculate Virgin for Protection of Homeless and Destitute Children	15,350 71
			<b>Board of Elections.</b>					Brooklyn Industrial School Association and Home for Destitute Children.	2,412 50
116745		9-29-15	New York Telephone Co.	\$11 62	117322			Frank Baldwin	150 00
116746		9-29-15	New York Telephone Co.	4 50	117354			Borough Development Co.	1,458 75
			<b>Board of Estimate and Apportionment.</b>		117355			New York Telephone Co.	50 72
116870		9-29-15	J. F. Hazrick, Clerk	\$11 32	117112	9-30-15		William Steinach	50 00
116873	8-30-15	9-29-15	The Tabulating Machine Co.	11 00	116894	9-30-15		R. E. Dockrell	50 00
116869		9-29-15	New York Telephone Co.	30 14	116897	9-30-15		Fidelity and Deposit Co. of Maryland.	7 70
116871		9-29-15	Edwin R. A. Seligman	35 00	116896	9-29-15		Fidelity and Deposit Co. of Maryland.	11 25
116875	7-23-15	9-29-15	Patterson, Gottfried & Hunter, Inc.	2 60	114541	8-31-15		Remington Typewriter Co.	810 00
116874	9- 4-15	9-29-15	A. B. Dick Company	8 58	114552	9- 2-15		Shaw-Walker Co. of New York.	178 00
116876	9-16-15	9-29-15	Emerson Apparatus Company	3 00	118549			Alfred Mayers	8 00
116877	9- 4-15	9-29-15	Underwood Typewriter Co., Inc.	2 00	117978	10- 5-15		A. C. Baur, Chief Clerk.	26 25
116878	8-27-15	9-29-15	Patterson, Gottfried & Hunter, Inc.	3 26	117977	10- 2-15		R. B. McIntyre, Supervising Statistician and Examiner	30 30
116881	9-14-15	9-29-15	The J. W. Pratt Co.	7 00				William A. Prendergast, as Comptroller, and Henry Bruere, as Chamberlain.	300,000 00
118022		10- 4-15	Mrs. M. C. Ford, Secretary	92 93				E. M. Morgan, Postmaster.	1,504 50
			<b>Department of Education.</b>					<b>Fire Department.</b>	
117048	6-30-15	9-30-15	Library Bureau	\$1 00	117227	8-27-15		New York Bottling Co., Inc.	\$3 00
117283	6-14-15	9-30-15	Bristol & Barber	1 65	117224	8-31-15		Knickerbocker Ice Co.	2 10
114742		9-22-15	Godel, Herskowitz & M. Karsh.	65 00	117225	7-31-15		American Hand Laundry	58
116992	7-12-15	9-30-15	Agent and Warden of Auburn Prison.	15 72	117226	8-27-15		Crown Stamp Works	2 07
117016	5-31-15	9-30-15	Strauss Bros.	16 45	116699	9- 4-15		Annin & Co.	3 00
117029	6- 2-15	9-30-15	M. J. Tibbits	50	116698	9- 4-15		American Type Founders Co.	4 40
117027	7- 2-15	9-30-15	Union Card & Paper Co.	13 95	116700	6-25-15		Agent and Warden, Auburn Prison.	23 70
117026	3-18-15	9-30-15	Allyn & Bacon	9 04	116714	8-11-15		International Motor Co.	67 20
117012		9-30-15	The Kny-Scheerer Co.	9 49	116695	8-31-15		Kanouse Mountain Spring Water Co.	10 50
117014		9-30-15	Dennis & Baird	36 20	116697	7-19-15		New York Bottling Works	3 00
117015		9-30-15	Milton Bradley Co.	28 19	116696	9- 1-15		Crown Stamp Works	1 25
116998	6-10-15	9-30-15	Stanley & Patterson, Inc.	10 18	116711	9- 4-15		Wagner Specialty Co.	12 60
116996		9-30-15	Ault & Wiborg Co. of N. Y.	17 15	116716	9- 3-15		Bosch Magneto Co.	1 55
117018		9-30-15	A. Itzkowitz	28 10	116717	8-23-15		Follett Time Recording Co.	4 15
117017		9-30-15	A. Weiss	28 80	116718	8-11-15		The American Multigraph Sales Co.	6 70
117019	8- 9-15	9-30-15	H. Hanig	14 00	116719	9-10-15		Stewart Warner Speedometer Corp.	2 50
117020	7-27-15	9-30-15	Louis Imersheim	8 70	116715	9- 2-15		New Standard Adding Machine Co.	15 00
117087	3-16-15	9-30-15	Fred'k Pearce Co.	4 16	116707	9- 1-15		William E. Kemp	5 00
117088	7-12-15	9-30-15	James A. Miller	3 50	116708	8-31-15		B. F. Goodrich Co.	26 04
117089	6- 4-15	9-30-15	Hogan & Son	10 86	116709	6-28-15		Stanley & Patterson	21 40
117076	6-13-15	9-30-15	Stone Barringer Bk. Co.	3 00	116710	8-31-15		Montgomery & Co.	16 60
117055	5-26-15	9-30-15	Western Electric Co.	5 40	116702	8-23-15		H. W. Johns-Manville Co.	8 00
117084	4-22-15	9-30-15	Schroek & Squires	5 12	116703	8-26-15		The White Co.	1 05
117083	2-23-15	9-30-15	Henry Lindenmeyer & Sons.	9 94	116704	9- 9-15		The Goodyear Tire & Rubber Co.	13 00
117082	7-15-15	9-30-15	Abraham & Straus	5 00	116705	8-30-15		Ford Motor Company	12 75
117081	6-18-15	9-30-15	The Arabol Mfg. Co.	10 40	116706	8-28-15		Chas. E. Miller	7 00
117080		9-30-15	American Type Founders Co.	12 86	114716	9- 4-15	42950	Frank J. Lennon Co.	699 62
117079	7-26-15	9-30-15	Brooklyn Lumber Co.	3 00	114715	8-31-15	42955	Thomas M. Blake	1,096 03
117077	6-16-15	9-30-15	Syndicate Trading Co.	1 00	114717	7-22-15	42032	Foot, Pierson & Co.	643 87
117086	6- 1-15	9-30-15	J. B. Greenhut Co.	9 11	114712	8-30-15	33498	Hoppin & Koen	170 55
115603		9-25-15	Frank J. Fee	65 00	117228	8-21-15		Standard Oxygen Co.	9 90
117047	6-14-15	9-30-15	F. C. Stechert Co.	4 45				H. W. Johns-Manville Co.	24 37
116988		9-30-15	Chas. H. Ditson & Co.	8 00				<b>Department of Health.</b>	
116986	2- 3-15	9-30-15	The Baker & Taylor Co.	25 55	116035	7-31-15	41994	Krakaur Poultry Co., Inc.	\$92 05
117062	3-17-15	9-30-15	G. E. Stechert & Co.	7 12	116037	8- 7-15	43157	Keystone Varnish Co.	34 58
117061	6-26-15	9-30-15	L. L. Poates Publishing Co.	1 00	116414	6-30-15		J. D. Stout & Co.	5 03
117060	5-19-15	9-30-15	Scientific Equipment Co.	19 00	116425	6-30-15		Henry Romeike, Inc.	30
117057	6-24-15	9-30-15	Paul B. Mann	11 28	116428	7-31-15		New York Bottling Co.	15 50
117056	6-26-15	9-30-15	L. E. Knott Apparatus Co.	14 77	116426	8- 5-15		Paddock Cork Co.	18 75
116987	1-30-15	9-30-15	F. C. Stechert Co.	1 70	116405	8-13-15		Geo. N. Reinhardt & Co.	2 85
116983		9-30-15	Stanley & Patterson, Inc.	44	116404	6- 4-15		New York Medical Journal	5 00
116982	7- 2-15	9-30-15	The Tablet and Ticket Co.	3 50	116434	6- 4-15		Bausch & Lomb Optical Co.	3 96
116980	6-22-15	9-30-15	The Kny & Scheerer Co.	85	116435	8-17-15		Bausch & Lomb Optical Co.	15 00
117031	6- 7-15	6-25-15	Rosemary F. Mullen	31 32	116431	6- 8-15		Burton & Davis Co.	3 06
117030	4- 1-15	9-30-15	Syndicate Trading Co.	2 88	116393	8- 4-15		The Hospital Supply Co.	39 00
116995	5-27-15	9-30-15	William P. Youngs & Bros.	7 66	116436	8-16-15		Eimer & Amend	1 50
116990	5-21-15	9-30-15	Agent and Warden, Clinton Prison	11 28	116237	8- 6-15		Agent and Warden of Auburn Prison.	9 97
117040	7-19-15	9-30-15	Fr. Jos. Unger	8 50	116282	8-13-15		Crown Stamp Works	30
117042	7-12-15	7-23-15	John F. Ferguson	44 00	116308			Agent and Warden of Clinton Prison.	1 02
116959	6-11-15	9-30-15	N. A. Etter Co.	14 75	116307	7-21-15		A. F. Brombacher & Co.	2 00
117045		9-30-15	John F. Abernethy	20 00	116306	7-30-15		A. F. Brombacher & Co.	50
116963	6-30-15	9-30-15	J. C. Hoose	5 00	116304	7-31-15		Houghton, Mifflin Co.	7 06
116974	7- 1-15	9-30-15	S. H. Hughes	23 00	116312	7-31-15		Stanley & Patterson	2 04
117051	7- 2-15	9-30-15	Eimer & Amend	23 95	116318	8- 5-15		Michael Paulini	5 50
117053	6-24-15	9-30-15	F. C. Stechert Co.	4 32	116315	8-25-15		William H. Thompson	4 00
117075	7-13-15	9-30-15	Houghton-Mifflin Co.	94	116270			Mrs. Hannah Blum	14 40
117063	6-26-15	9-30-15	F. C. Stechert Co.	1 20	116271	7-31-15		M. J. Halloran	15 50
117073		9-30-15	New York Telephone Co.	40 23	116276	7-23-15		Otisville Steam Laundry	9 04
117074		9-30-15	New York Telephone Co.	29 99	116240	8- 6-15		Crown Stamp Works	1 40
114739		9-22-15	I. Langner	630 00	116367	8-14-15		Clover Farms, Inc.	74 80
114743	41941	9-22-15	Bronx Security & Brokerage Co., assignee of O. Sandman	195 00	116432	8-11-15		Clover Farms, Inc.	33 68
114754	42298	9-22-15	John J. Long & Co., Inc.	697 50	116398			Manhattan Electrical Supply Co.	40 00
114746	42145	9-22-15	H. Schultz	122 00	116246	8-14-15		John Simmons Co.	15 75
114762	43039	9-22-15	Jacob Kurzban	1,479 80	116245			Bausch & Lomb Optical Co.	3 60
114767	41691	9-22-15	Schoverling, Daly & Gales	119 00	116247			Manhattan Electrical Supply Co.	40 00
114734	41335	9-22-15	Leigh Lundy	809 10	116398	8-16-15		Eimer & Amend	2 25
114729	42341	9-22-15	W. H. Quinn & Co., Inc.	450 00	116245	8- 6-15		John Simmons	15 75
114733	42341	9-22-15	W. H. Quinn & Co., Inc.	450 00	116243	8-12-15		Agent and Warden, Sing Sing Prison.	7 80
114731	42121	9-22-15	W. H. Quinn & Co., Inc.	450 00	116235	7- 9-15		Crane Glass & Mfg. Co.	14 40
114745	42758	9-22-15	William Kroepke	596 00	116355	6- 5-15		Eidt & Wevand	72 60
114744	72747	9-22-15	Atlantic Decorating Co.	423 00	116378	8-11-15		Aluminum Goods Mfg. Co.	37 00
114755	42144	9-22-15	Kalmanoff & Koplovitz	560 00	116413	7-27-15		The Globe Wernicke Co.	29 70
114752	42144	9-22-15	Kalmanoff & Koplovitz	515 00	116384	9-13-15		The Oliver Typewriter Co.	26 09
114750	42738	9-22-15	Edward J. Belford	551 00	116256	9- 3-15		Hanlon & Goodman Co.	48 36
114748	42739	9-22-15	Thomas F. Ford	189 00	116397	7-31-15		Abraham Miller	41 30
114751	42295	9-22-15	M. Hahn	485 00	116273			New York Telephone Company	64 04
114747	42737	9-22-15	D. J. Carey	126 55	116280			J. J. Crane, Acting Supt.	3 95
114761	42152	9-22-15	The Haupt Paint & Hardware Co., Inc.	381 00	116324			J. J. Crane, Acting Supt.	5 40
114760	42151	9-22-15	James I. Newman	82 40	116316	7- 1-15		Sheppard & Kellett	3 00
114765	40087	9-22-15	Homestead Bank of Brooklyn, assignee of James I. Newman	476 50	116319			J. H. Spanjer & Co.	6 00
114759	42154	9-22-15	John J. Long & Co., Inc.	397 70	116264	7-30-15		George Tiemann & Co.	1 15
114757	42322	9-22-15	The Haupt Paint & Hardware Co., Inc.	291 00	116317	6-22-15		J. M. Knopp	3 75
114755	42322	9-22-15	The Haupt Paint & Hardware Co., Inc.	221 00	116320	8-17-15		Henry Body	10 00
114756	42322	9-22-15	The Haupt Paint & Hardware Co., Inc.	267 00	116402	7-31-15		The Western Union Telegraph Company, Inc.	15 19
114741	42115	9-22-15	M. Hahn	532 00	116334	6-30-15		Standard Utility Co.	4 00
114758	42488	9-22-15	The Bank of Long Island, Assignee of Frank Kiebitz	214 00	116332	6-30-15		Standard Utility Co.	16 00
114736	41504	9-22-15	Jandous Electric Equip. Co., Inc.	954 00	116352	7-31-15		J. M. Horton Ice Cream Co.	15 00
114728	42501	9-22-15	Kaplan and Alsofrom, Assignees of L. E. Atherton	774 00	114805			Products Manufacturing Company, assignee of the Van Iderstine Co.	2,500 00
114764	41006	9-22-15	A. W. King	253 50	114806			Products Manufacturing Company	3,354 75
114732	42857	9-22-15	T. Frederick Jackson, Inc.	450 00	114803			New York Telephone Company	512 86
114730	42593	9-22-15	Jandous Electric Equip. Co., Inc.	450 00	114804			New York Telephone Company	211 87
114763	41342	9-22-15	Fifth National Bank, Assignee of Haskell Elec. Cont. Co.	313 00	114802			New York Telephone Company	1,147 76
114735	39626	9-22-15	Joseph D. Duffy	2,313 00	109362			Reis & O'Donovan, Inc.	372 00
			<b>Department of Finance.</b>					<b>Commissioner of Jurors, New York County.</b>	
4018		9- 9-15	Robert E. Heslin	\$10 00	116720	9-30-15		R. L. Polk & Co., Inc.	\$10 00
117327			The Babies Hospital of The City of New York	442 20					



Finance Voucher No.	Invoice Dates or Contract Number.	Received in Depart- ment of Finance.	Name of Payee.	Amount.	Finance Voucher No.	Invoice Dates or Contract Number.	Received in Depart- ment of Finance.	Name of Payee.	Amount.
Commissioner of Jurors, Kings County.					President of the Borough of Queens.				
115082	8-16-15	9-24-15	C. P. Carrington .....	\$8 15	116165	9-18-15	9-28-15	The Long Island Hardware Company.	\$42 50
Department of Licenses.					116139	8-31-15	9-28-15	Knickerbocker Ice Co. ....	68 64
116475	7- 1-15. 8- 1-15	9-28-15	Eagle Garage .....	\$87 38	116132	9-14-15	9-28-15	A. J. Van Siclen & Son .....	90 00
116473	9-21-15	9-28-15	Samuel Solomon .....	12 18	116482	9- 8-15	9-28-15	Keuffel & Esser Co. ....	7 50
116458	8-31-15	9-28-15	The Crescent Towel Supply Co. ....	5 80	116904		9-29-15	Henry, A. Christie, Chief Clerk .....	35 10
116456	8-28-15	9-28-15	John Gause .....	20 00	116901		9-29-15	James J. Blake, Engineer in Charge ..	139 69
Law Department.					116183	9- 1-15	9-28-15	Grochola & Kuskowski .....	13 50
117174	7-14-15. 8-14-15	9-30-15	Edward Thompson Co. ....	\$11 50	116179	8- 2-15. 9- 1-15	9-28-15	M. T. Kenny .....	80 80
117173	8-14-15	9-30-15	The Frank Shepard Co. ....	4 00	116180	8-31-15	9-28-15	United Welding and Manufacturing Company, Inc. ....	8 50
117172	8- 1-15	9-30-15	The Lawyers' Co-operative Pub. Co. .	5 00	116177	8- 6-15	9-28-15	Nason Manufacturing Co. ....	5 36
Public Recreation Commission.					116137	9- 1-15	9-28-15	Empire State Window Cleaning and Towel Supply Co. ....	30 16
115196		9-24-15	Cyril H. Jones .....	\$41 65	116145	8-31-15	9-28-15	Crescent Garage .....	64 60
117176	9-23-15	9-30-15	A. G. Spalding & Bros. ....	4 20	116142	8- 3-15. 9- 6-15	9-28-15	The Madison Avenue Stables .....	40 04
Bronx Parkway Commission.					116146	8-31-15	9-28-15	Lemmey Garage, Inc. ....	19 64
117116	8-31-15	9-30-15	Bronxville Garage Co. ....	\$1 50	116184	8-24-15	9-28-15	Jacob Rech & Son .....	12 50
117117	9- 8-15	9-30-15	E. G. Soltmann .....	15 00	116199	8-31-15	9-28-15	Lemmey Garage, Inc. ....	40 00
117223		9-30-15	Chester A. Garfield, Asst. Engineer ..	80 87	116201	8-31-15	9-28-15	Crescent Garage .....	40 00
117115	9- 7-15	9-30-15	Neal & Brinker Company .....	16 60	116480	8-31-15	9-28-15	Crescent Garage .....	18 03
117122	9- 2-15	9-30-15	Baker, Voorhis & Co. ....	1 00	116478	8-31-15	9-28-15	Lemmey Garage, Inc. ....	10 10
117118	8-12-15	9-30-15	Conlin & Co. ....	1 93	116160	9- 4-15	9-28-15	Goodyear's India Rubber Selling Co. ....	98 36
117121	9- 3-15	9-30-15	Kolesch & Co. ....	6 15	116163	9- 3-15	9-28-15	Cavanagh Bros. & Co. ....	17 29
117120	8-31-15	9-30-15	Kelsey, Smith & Co. ....	2 39	116171	8-28-15	9-28-15	Charles Crabbe Co. ....	16 47
117220		9-30-15	New York Telephone Co. ....	35 17	116902		9-29-15	Fred B. George, Chief Clerk .....	34 76
117124	9-15-15	9-30-15	Joseph Hawkes .....	5 60	116141	9- 3-15	9-28-15	Department of Public Charities .....	22 00
Department of Parks.					116147	7-16-15	9-28-15	Joseph Dixon Crucible Co. ....	14 40
117266	8-14-15	9-30-15	The White Company .....	\$19 02	116148	8-31-15	9-28-15	Jamaica Auto Garage .....	9 90
117267	8-30-15. 9-14-15	9-30-15	Cutting-Larson Company; Oldsmobile Co. of N. Y. ....	16 00	116144	8-31-15	9-28-15	Crescent Garage .....	1 26
117263	9-13-15	9-30-15	A. P. Dienst Co., Inc. ....	13 79	116143	9- 7-15	9-28-15	The Madison Avenue Stables .....	44 56
116597	9-10-15	9-29-15	The Fairbanks Co. ....	5 10	116150	9-13-15	9-28-15	William Sierks .....	5 25
117272	9-25-15	9-30-15	New York Zoological Society; Percy R. Pyne, Treasurer .....	70 00	116157	8-23-15	9-28-15	The Goodyear Tire & Rubber Co., Inc.	29 65
117271			New York Zoological Society; Percy R. Pyne, Treasurer .....	5,501 00	114819	6-23-15	9-22-15	Boston Woven Hose & Rubber Com- pany .....	192 00
116604	8-23-15	9-29-15	The Smyth-Donagan Company .....	16 30	99944		8-11-15	Charles R. Van Etten .....	2,777 10
116602	9- 8-15	9-29-15	Frederick J. Herr .....	26 23	101772		8- 6-15	Charles R. Van Etten .....	1,641 00
116606	9- 8-15	9-29-15	Ford Motor Co. ....	17 03	117105		9-30-15	John E. Weier, Commr. ....	150 00
116600	9-14-15	9-29-15	Cross, Austin & Ireland Lumber Co. .	37 50	116911		9-29-15	William A. Prendergast, Comptroller of The City of New York, Trustee for Account of Street Opening Fund. ....	488 44
116601	9-14-15	9-29-15	The J. L. Mott Iron Works .....	1 70	Public Service Commission.				
116605	9-11-15	9-29-15	Detroit Cadillac Motor Car Co. ....	14 00	116940	9- 1-15	9-29-15	Patterson Brothers .....	\$9 09
116607	9-11-15	9-29-15	John A. Scollay .....	10 50	116931	7-31-15	9-29-15	Great Bear Spring Co. ....	10 80
116608	8- 4-15	9-29-15	Joshua Oldham & Sons .....	1 80	116935	8-18-15. 9-13-15	9-29-15	W. G. MacKenna .....	14 08
116609	7-29-15	9-29-15	F. V. Lindon .....	3 00	116936	8-23-15. 9-15-15	9-29-15	Manhattan Electrical Supply Co. ....	17 45
116610	9-18-15	9-29-15	E. G. Soltmann .....	9 00	116927	9- 7-15	9-29-15	Baker, Voorhis & Company .....	14 00
116611			Department of Water Supply, Gas and Electricity .....	12 00	116932	9- 3-15	9-29-15	Howard & Morse .....	1 62
116603	9-16-15	9-29-15	Pittsburgh Plate Glass Co. ....	22 25	116942	8-31-15	9-29-15	The Safety Ford Starter Corporation.	15 00
116590	9-14-15	9-29-15	A. L. Miller .....	98 00	116944	6-28-15	9-29-15	B. A. & G. N. Williams, Inc. ....	8 38
116587			J. W. Gasteiger & Son .....	4 00	116923		9-29-15	Louis D. Fouquet, Division Engineer ..	84 25
116588	9-18-15	9-29-15	A. H. Hews & Co., Inc. ....	76 50	110925		9-29-15	George S. Rice, Division Engineer ....	261 66
114621	9-10-15	9-22-15	F. L. Feuerbach, Representing United Singers of Brooklyn .....	250 00	116920			Estate of D. E. Seybel .....	166 66
114623	8-22-15	9-22-15	Otto Trieberg, Bandmaster .....	100 00	116915			Harry Goodstein Realty Co. ....	30 00
114622	9- 7-15	9-22-15	Rocco A. Guerriere, Bandmaster .....	100 00	116917		9-29-15	Postal Telegraph Cable Company .....	2 55
114627			Ernst Schmidt .....	100 00	116924			Herman A. D. Hollmann, Auditor. ....	90 20
114620	8-16-15	9-22-15	Wm. F. Connelly, Bandmaster .....	100 00	11916		9-29-15	Lawyers' Title and Trust Company ....	8 50
114619	9- 6-15	9-22-15	Edward Favenza, Bandmaster .....	100 00	114561	40312	9-22-15	Thomas Crimmins Contracting Co. ....	3,406 14
114624			Joseph Sladovnik, Bandmaster .....	100 00	114560	43310	9-22-15	Bethlehem Steel Products Co. ....	75,753 38
114626			Adam Albert .....	100 00	114562	40312	9-22-15	Thomas Crimmins Contracting Co. ....	2,633 88
114625	8-16-15	9-22-15	Jacob E. Young, Bandmaster .....	100 00	114564	40967	9-22-15	Smith, Hauser & MacIsaac, Inc. ....	12,000 00
114607	5-19-15	9-22-15	Charles Crabbe Co. ....	235 20	114555	40315	9-22-15	Cranford Company .....	5,000 00
114600	8-30-15	9-22-15	Pure Oil Co. ....	130 00	114556	40315	9-22-15	Cranford Company .....	5,000 00
114634	6-22-15	9-26-15	A. & J. Fleig .....	150 00	39492		9-22-15	Cranford Company .....	18,000 00
Police Department.					114558	39492		Cranford Company .....	9,000 00
116222	9-11-15	9-28-15	Olin J. Stephens, Inc. ....	\$43 48	114553	37288	9-22-15	E. E. Smith Contracting Co. ....	5,000 00
117152	9-15-15	9-30-15	Dieges & Clust .....	4 50	114565	35720		E. E. Smith Contracting Co. ....	2,000 00
116214	9-13-15	9-28-15	Rutherford Rubber Co. ....	27 50	114554	40318	9-22-15	The Underpinning and Foundation Co.	10,000 00
117936		10- 2-15	Police Pension Fund, Arthur Woods, Commissioner, Treasurer and Trustee.	22,963 37	114563	43270		Inter-Continental Construction Corp. .	500 00
117939			Police Pension Fund, Arthur Woods, Commissioner, Treasurer and Trustee.	70 34	6314		9-22-15	Frederick C. Noble .....	2,268 75
117938		10- 2-15	Police Pension Fund, Arthur Woods, Commissioner, Treasurer and Trustee.	93 68	Department of Public Charities.				
117937		10- 2-15	Police Pension Fund, Arthur Woods, Commissioner, Treasurer and Trustee.	6 10	115858	7- 1-15	9-27-15	Alois L. Hofaker .....	\$28 25
116058	9-11-15	9-28-15	New York Sporting Goods Co. ....	65 00	117254		9-30-15	A. M. Wilson, Director .....	250 00
116215	9- 2-15	9-28-15	Western Electric Co. ....	15 48	115837	7- 2-15	9-27-15	The French Lubricating Oil Co. ....	50 69
116224	9- 1-15	9-28-15	Patterson, Gottfried & Hunter .....	17 63	115840	3- 9-15	9-27-15	Hull, Grippen & Co. ....	9 54
116223	8-13-15	9-28-15	F. N. DuBois & Co. ....	14 89	115823	7-29-15	9-27-15	E. T. Joyce .....	3 60
116218	8-26-15	9-28-15	Candee, Smith & Howland Co. ....	4 80	115826	7-31-15	9-27-15	Index Visible, Incorporated .....	12 63
116219	6-22-15	9-28-15	J. W. Fiske Iron Works .....	10 00	115822	8-17-15	9-27-15	Alfred Chatwin Supply Co. ....	8 30
116213	8-21-15	9-28-15	Lehn & Fink .....	1 89	115819	8-17-15	9-27-15	The Manhattan Supply Company .....	1 70
118481		10- 4-15	Arthur Woods, Police Commissioner ..	4,403 44	116498	7-23-15	9-28-15	Steele & Condict, Inc. ....	47 50
President of the Borough of Manhattan.					Commissioner of Records, New York County.				
114650	26352	9-25-15	The Sicilian Asphalt Paving Co. ....	\$56 02	117132		9-30-15	Charles K. Lexow .....	\$7 99
114885	37113		The Asphalt Construction Co. ....	38 34	117131		9-30-15	Underwood Typewriter Co., Inc. ....	9 00
114884	29813		The Asphalt Construction Co. ....	45 90	117130		9-30-15	Great Bear Spring Co. ....	3 00
114886	30985		The Barber Asphalt Paving Co. ....	63 23	117129		9-30-15	Knickerbocker Towel Supply Co. ....	11 40
114649	25619	9-22-15	The Sicilian Asphalt Paving Co. ....	93 14	116665				
114653	42657	9-22-15	The Aztec Asphalt Co. ....	13,698 45	117106				
114652	42402		The Aztec Asphalt Co. ....	4,467 60	115224	9-13-15			
114646	8-21-15	9-22-15	Gavin Rowe .....	765 56	116766	8-31-15			
114667	8-31-15	9-22-15	The General Fireproofing Co. ....	150 00	116765	8-31-15			
114655		9-22-15	Lamura Contracting Co. ....	5,077 99	116770	8-28-15			
114648	42665	9-22-15	The Matthew Baird Contracting Co. .	9,118 80	116767	8-31-15			
114651	24960	9-22-15	The Sicilian Asphalt Paving Co. ....	196					



Finance Voucher No.	Invoice Date or Con- tract Number.	Name of Payee.	Amount.
118819	8-11-15	J. W. Buckley Rubber Co.	35 25
118820	8-25-15	Peter J. Constant.	205 25
118821	8-13-15	Dept. of Correction.	3 30
118822	8-10-15	Thos. E. Dunham	14 10
118823	8-18-15	W. R. Ostrander & Co.	43 50
118824	8-26-15	P. B. Pershall & Son.	4 00
118825	8-12-15	Candee, Smith & Howland Co.	7 50
118826	8-19-15	Clinton Wire Cloth Co.	23 63
118827	8-17-15	James H. Dunham & Co.	5 22
118828	8-12-15	L. Foreman Fectman & Co.	7 70
118829	8-13-15	National Bridge Works.	2 10
118830	7-30-15	W. R. Ostrander & Co.	14 48
118831	8-12-15	Hull, Grippen & Co.	20 40
118832	8- 5-15	Montgomery & Co., Inc.	2 94
118833	8- 9-15	Wm. Langbein & Bros.	4 00
118834	8-12-15	Singer Sewing Mach. Co.	26 85
118835	7-31-15	Tabulating Mach. Co.	58 00
118836	8-11-15	Montgomery & Co., Inc.	4 40
118837	7-30-15	Empire Brick & Supply Co.	54 00
118838	7-14-15	National Bridge Works.	53 23
118839	7-28-15	Ayres & Galloway Hardware Co.	40 26
<b>Board of Elections.</b>			
118623	10- 2-15	Wilson Bohamman, Inc.	\$195 75
118624	9-24-15	Reimers & Gabay	75 39
118621	43350	M. B. Brown P. & B. Co.	45,997 75
118622	42902	M. B. Brown P. & B. Co.	17,095 00
118625	9-30-15	Manhattan Storage & Ware- house Co.	12 00
118626	9-30-15	Frank Dobson	525 00
118627	9-30-15	Katherine Fink	12 50
118628	9-30-15	Harry E. Sprague	10 00
118629	9-30-15	Fred T. Scott	16 25
118630	10- 1-15	Western Union Tel. Co.	4 50
<b>Board of Estimate and Apportionment.</b>			
118631		Tilden Adamson	\$130 81
<b>Department of Education.</b>			
118516	8-25-15	M. F. Fliegenheimers' Sons.	\$225 00
118517	9- 2-15	Ernest W. Newman	291 00
118518	8-20-15	L. Brokaw	49 60
118488	42649	N. Y. Telephone Co.	161 73
118489	42541	N. Y. Calcium Light Co.	18 75
118490	42649	N. Y. Telephone Co.	171 29
118491	41702	J. W. Pratt Co.	213 50
118492	41701	H. C. Hallenbeck	637 83
118493	41745	Naughton, Mulgrew Motor Car Co.	64 83
118494	41179	Milton, Bradley Co.	33 75
118495	41226	Standard Supply Co.	28 00
118496	41177	E. G. Soltmann	32 10
118497	41183	E. Steiger & Co.	9 85
118498	42649	N. Y. Telephone Co.	194 87
118519	42591	Philip Mittleman	318 00
118520	42591	Philip Mittleman	630 00
118521	42603	Philip Mittleman	418 00
118522	42603	Philip Mittleman	585 00
118523	43260	Jandous Electric Equip. Co. Inc.	540 00
118524	42302	H. Schultz	450 00
118525	43179	Josef Rappaport	1,404 00
118526	42330	Bernard J. Meehan	450 00
118527	40615	Jandous Electric Equipment Co., Inc.	450 00
118528	40847	Jandous Electric Equipment Co., Inc.	1,485 00



Invoice			Invoice			Invoice		
Finance Date	Name of Payee.	Amount.	Finance Date	Name of Payee.	Amount.	Finance Date	Name of Payee.	Amount.
Vouch- or Con- er No. tract Number.			Vouch- or Con- er No. tract Number.			Vouch- or Con- er No. tract Number.		
Department of Finance.								
118487	Wm. A. Prendergast as Comp., Henry Bruere as Chamberlain .....	\$300,000 00	118666	9- 2-15 Philip A. Saloman .....	5 00	118866	8- 5-15 James H. Brown.....	46 66
118500	10- 1-15 Martha M. Rodgers.....	101 02	118667	9- 1-15 M. T. Kenny .....	38 50	118867	8-12-15 Brooklyn Alcatraz Asph. Co.	4 80
118501	10- 1-15 John S. Thacher .....	91 63	118668	9- 1-15 M. J. Halloran .....	9 30	118868	8-24-15 Barber Asphalt Pav. Co....	21 75
118502	9-28-15 John S. Bennett .....	518 00	118669	9- 1-15 Thomas McCormick .....	4 48	118869	8- 5-15 James H. Brown.....	34 48
118503	9-14-15 N. Y. Society, P. C. A.....	235 00	118670	9- 1-15 Thomas Glackin Co.....	25 00	118870	8- 5-15 Shadbolt Mfg. Co.....	109 20
118504	9-30-15 William M. Hoes .....	90	118671	8-11-15 W. L. Somerset .....	5 75	118871	8- 5-15 Municipal Garage .....	20 00
118505	9-30-15 Elsie K. Mitsch .....	3 00	118672	7- 7-15 S. J. Baker, M. D.....	1 45	118872	8- 5-15 Municipal Garage .....	7 62
118506	10- 4-15 Dorothy Andrews .....	18 00	118673	7-31-15 S. J. Baker, M. D.....	18 30	118873	9-18-15 Henry Hayward .....	47 00
118507	10- 1-15 Laurelton Land Co.....	7 02	118674	9-11-15 John H. Barry .....	5 55	118874	9-23-15 J. P. Duffy Co.....	16 40
118508	10- 1-15 Caroline L. Morgan, Care Choate, La Roche & Mitchell, Attorneys .....	280 50	118675	8- 1-15 Amer. Dist. Tel. Co.....	1 60	118875	9-18-15 Keuffel & Esser Co.....	2 80
118509	9-16-15 Louis Granat .....	48 60	118676	8- 1-15 Park Laundry Co., Inc....	2 00	118876	9-25-15 R. L. Polk & Co.....	10 00
118510	9-20-15 Frank N. Applegate.....	7 20	118677	8-31-15 Standard Utility Co.....	7 50	118877	9- 9-15 Walldorf, Hafner & Schultz	28 92
118511	9-30-15 Samuel Feldman .....	166 66	118678	8-31-15 Powers Accounting Machine Co., Inc. ....	35 00	118878	9-23-15 Stevenson & Marsters .....	11 10
118512	Michael M. Delagi .....	166 66	118679	S. R. Smith Infirmary.....	90 00	President of the Borough of Richmond.		
118513	Isaac Cohen .....	166 66	118680	5- 5-15 Agent and Warden, Sing Sing Prison .....	3 96	118722	41501 Carrere & Hastings .....	\$1,044 00
118514	10- 2-15 Wm. M. Hoes, Public Admin. ....	9 50	118681	9-16-15 S. Dana Hubbard, M. D....	5 40	118723	40969 Thomas E. Haley .....	37 13
118515	10- 4-15 Jean Gellert, care S. Rosen..	3 00	Board of Inebriety.			118686	8-17-15 U. S. Tire Co.....	48 78
118547	10- 1-15 Edgar S. Follwell .....	100 00	118556	C. F. Stokes .....	\$21 67	118687	8-13-15 Robert A. Ford & Co.....	25 00
118548	10- 1-15 Wm. J. McGuire .....	100 00	118557	Chas. Samson .....	6 12	118688	6-26-15 Killian's Garage .....	5 10
118529	Asylum of the Sisters of St. Dominic .....	7,854 91	118558	8-31-15 Lehigh & Hudson River Railway Co. ....	50 22	118689	6-26-15 Castleton Motor Car Co....	60
118530	Brooklyn Children's Aid So- ciety .....	291 66	118559	7- 1-15 Warwick Valley Telephone Co. ....	64 24	118690	5-12-15 Robert A. Ford & Co.....	3 75
118531	Brooklyn Society for the Prevention of Cruelty to Children .....	2,500 00	118560	Laurence M. Duffy .....	8 20	118691	5-27-15 Castleton Motor Car Co....	2 50
118532	Catholic Guardian Society..	105 00	118561	10- 4-15 H. J. Parsells, Ticket Agt..	129 96	118692	7-27-15 M. J. Halloran .....	10 50
118533	Five Points House of Indus- try .....	3,299 13	Commissioner of Jurors, Bronx County.			118693	7-27-15 F. T. May .....	30 00
118534	N. Y. Infirmary for Women and Children .....	774 43	118684	10- 1-15 L. Gibb, Jr.....	\$2 84	118694	7-27-15 Edward Wisely & Son.....	30 00
118535	House of the Good Shepherd N. Y. Infirmary for Women and Children .....	3,420 96	118685	9-30-15 Fred M. Schildwachter....	3 00	118695	7-23-15 Mrs. J. H. Cook.....	6 00
118536	Richmond County Society for the Prevention of Cruelty to Children.....	166 66	118686	9-30-15 Nickel Towel Supply.....	3 25	118696	6-19-15 T. J. Mullen .....	16 00
118538	Roman Catholic House of the Good Shepherd.....	3,109 04	118687	Joseph J. McMillan, Jr....	1 90	118698	6-19-15 T. J. Mullen .....	25 76
118539	St. Vincent's Hospital of the City of N. Y.....	3,186 09	118688	Hugh McMenamin .....	3 10	118699	6-19-15 T. J. Mullen .....	16 00
118540	St. Germain's Home for Ju- venile Delinquents, Branch of House of the Good Shep- herd .....	2,180 68	118689	Dion W. Burke .....	1 80	118700	7- 2-15 H. W. Koenig .....	32 55
118541	St. Malachy's Home.....	9,273 21	118690	Wm. H. Schlottman .....	3 85	118701	7-31-15 The Monon Supply Co.....	60 00
118542	Seaside Home for Crippled Children .....	208 33	118691	John A. Pachler .....	4 00	118702	8- 6-15 The Monon Supply Co., Inc.	8 75
118543	Seton Hospital, New York City .....	12,146 01	Department of Parks, Borough of The Bronx.			118703	8- 6-15 Hugh McRoberts Coal Co...	65 00
118544	The Ozanam Home for Friendless Women .....	344 16	118761	41780 N. Y. Tel. Co.....	\$36 55	118704	8-17-15 Thos. E. Haley .....	91 50
118545	The Ozanam Home for Friendless Women .....	303 78	118762	42962 T. R. Thorn & Co.....	914 00	118721	40939 John H. Parker Co.....	31,320 00
118546	The Mount Sinai Hosp.....	5,111 05	118763	34471 Jos. Balaban Co .....	78 00	118718	7-28-15 Tabulating Machine Co.....	72 00
118549	10- 4-15 Alfred Mayers .....	8 00	President of the Borough of Manhattan.			118719	8-17-15 S. I. Rapid Transit Railway Co. ....	60 00
118499	9-27-15 Frank Wernicke, Frances Wernicke, Anthony S. Ber- nasinski and Stasia Ber- nasinski .....	800 00	118844	9-20-15 McGlynn, Hays & Co.....	\$1 32	118705	4-20-15 John E. Donovan .....	4 00
118583	E. M. Morgan .....	1,504 50	118845	Henry H. Lloyd, Auditor...	939 95	118706	7-10-15 John E. Donovan .....	4 00
118552	United States Mortgage & Trust Co. ....	500,000 00	118846	Henry H. Lloyd, Auditor...	30 70	118707	8-17-15 Headley Good Roads Co....	74 20
118553	United States Mortgage & Trust Co. ....	11,327 05	118847	Wm. A. Prendergast, Comp- troller of The City of New York, Trustee for Account of Street Opening Fund....	2,514 68	118708	7- 2-15 Morey, La Rue Laundry Co.	50 00
118554	Wm. A. Prendergast as Comptroller .....	5,368 76	118848	Wm. A. Prendergast, Comp- troller of The City of New York, Trustee for Account of Street Opening Fund....	3,348 50	118709	8-11-15 Webster Loose Leaf Filing Co. ....	5 00
118555	Wm. A. Prendergast as Chamberlain .....	980 00	President of the Borough of Brooklyn.			118710	8-30-15 Banks Law Publishing Co..	4 00
Fire Department.			118852	9-21-15 Fredk. Stern .....	\$4 00	118711	4-30-15 J. C. Muller .....	1 20
118849	42955 Thos. M. Blake .....	\$1,377 99	118853	9-28-15 John W. Pearce .....	14 00	118712	5-26-15 S. I. Supply Co.....	28 75
118850	43131 U. S. Tire Co.....	391 95	118796	41023 J. Leopold & Co., Inc....	1,468 24	118713	7- 2-15 Anrtn & Co.....	11 93
118851	43130 Motor Car Equipment Co..	123 55	118797	38961 Chas. A. Myers Contr. Co..	1,330 40	118714	5-26-15 S. I. Supply Co.....	11 60
Department of Health.			118798	43103 Topeka Paving Co., Inc....	2,260 80	118715	7- 2-15 S. I. Supply Co.....	11 84
118639	42176 Kelly & Kelley, Inc.....	\$11,160 00	118799	43120 Topeka Paving Co., Inc....	3,081 00	118716	8- 9-15 Blake, Knowles Steam Pump Works .....	17 66
118640	42534 Harby, Abrons & Melius, Inc. ....	18,039 60	118800	41394 Saverno Products Co.....	783 56	118717	7-31-15 Joseph John Kelly.....	25 00
118637	7- 2-15 The Dentists' Supply Co....	9 00	118801	41604 Victory Constr. Co.....	1,722 32	Department of Public Charities.		
118638	8-26-15 Ole Salthe .....	10 00	118802	41565 Newman & Carey Co.....	12,026 48	118550	9-29-15 A. M. Wilson, Director....	\$183 25
118641	8- 2-15 S. J. Baker, M. D.....	25 68	118803	42423 Pasquale Tomasetti .....	635 15	118551	10- 4-15 Martha C. Gordon, Supr. Nurse .....	7 40
118642	7-17-15 S. J. Baker, M. D.....	14 60	118764	9-25-15 Montague Mailing Machin- ery Co. ....	1 00	Department of Taxes and Assessments.		
118643	S. J. Baker, M. D.....	14 70	118765	9-11-15 Gowanus Kindling Wood Works .....	4 75	118580	8-31-15 N. Y. Telephone Co.....	\$26 09
118644	9-14-15 S. J. Baker, M. D.....	54 61	118766	8-26-15 M. H. Dinger & Co.....	6 80	118581	9-21-15 Joseph Schem .....	25 85
118645	7- 7-15 S. J. Baker, M. D.....	5 80	118767	8-26-15 Brooklyn Blue Print Works	6 50	118582	9-15-15 Edward A. Driscoll .....	37 70
118646	7-20-15 S. Dana Hubbard .....	44 70	118768	9-20-15 Brooklyn Blue Print Works	2 09	118583	7-21-15 Legislative Index Pub. Co..	50 00
118647	7-19-15 S. J. Baker, M. D.....	2 55	118769	9-11-15 Royal Eastern Elec. Sup. Co.	1 50	118584	9-13-15 James O'Neill .....	20 00
118648	7- 9-15 Jno. T. Sprague .....	36 55	118770	7-24-15 Remington Typewriter Co.	15 00	118585	9-21-15 C. W. Jean Co.....	2 25
118649	9-11-15 John H. Barry, M. D.....	45 14	118771	9-15-15 Scofield & Co.....	10 50	118586	5- 7-15 Fairbanks Co.....	54 20
118650	9- 7-15 Dr. A. Blauvelt .....	12 61	118772	7-17-15 P. W. Taylor .....	10 00	118587	9-18-15 Stevenson & Marsters.....	6 00
118651	7-20-15 S. Dana Hubbard .....	174 35	118773	9-20-15 P. W. Taylor .....	3 00	118588	9-20-15 R. L. Polk & Co., Inc....	80 00
118652	8-11-15 W. L. Somerset .....	152 43	118774	9-15-15 H. C. Kopp Sales Co.....	6 00	118589	9-22-15 W. Reid Gould .....	50
118653	7-20-15 S. Dana Hubbard .....	169 58	118775	7-22-15 Everson & Reed Co.....	20 00	118590	7- 1-15 Gramatan Spring Water Co.	1 50
118654	8-20-15 Lucius P. Brown .....	60 00	118776	8-26-15 Gibson Iron Works Co.....	40 00	118591	9- 7-15 Elliott, Fisher Co.....	1 05
118655	8-20-15 W. L. Somerset .....	7 70	118777	9- 7-15 Patrick Tague .....	2 80	118592	9-17-15 James J. T. Judge.....	45 00
118656	8-11-15 W. L. Somerset .....	40 83	118778	9- 2-15 Royal Eastern Elec. Sup. Co	1 56	118593	9-17-15 Herman Schumacher .....	15 00
118657	8-11-15 W. L. Somerset .....	2 40	118779	9-15-15 William Conley .....	6 40	118594	9-22-15 James M. McNamara.....	10 50
118658	8-17-15 W. L. Somerset .....	48 70	118780	8- 7-15 Dept. of Correction .....	11 00	118595	9-22-15 David B. Hutton .....	15 00
118659	9- 3-15 A. T. Tallmadge.....	22 10	118781	8-10-15 Pete Bjurberg .....	31 73	118596	9-22-15 Theodore A. Madden .....	12 00
118660	8- 2-15 Eugene Winship .....	20 70	118782	8-12-15 P. W. Taylor .....	3 00	118597	9-22-15 A. Lincoln Bernstein.....	14 00
118661	9-15-15 Daniel T. Kenney .....	49 50	118783	8-17-15 Cook Electric Co.....	8 25	118598	9-22-15 James J. A. Hasson.....	17 50
118662	8-13-15 A. T. Tallmadge .....	12 00	118784	8-27-15 B. Hafker .....	5 83	118599	9-22-15 Durbin Van Vleck .....	6 00
118663	9- 1-15 Thomas McCormick .....	10 65	118785	8-27-15 Cook Electric Co.....	20 25	Department of Water Supply, Gas and Electricity.		
118664	7-17-15 S. J. Baker, M. D.....	34 75	118786	9- 7-15 Jacob Muller .....	8 20	118724	10- 4-15 William Williams .....	\$500 00
118665	S. J. Baker, M. D.....	34 75	118787	9-11-15 Otis Elevator Co.....	14 00	118725	7- 1-15 C. Schwartz .....	2 60
			118788	9-15-15 Cook Electric Co.....	12 00	118726	7- 1-15 W. W. Cornell.....	8 05
			118789	9-17-15 Cook Electric Co.....	3 50	118727	6- 1-15 W. W. Cornell .....	40 39
			118790	6-18-15 Samuel Kaplan .....	1 50	118728	7- 1-15 G. E. Ganun .....	5 30
			118791	8-24-15 M. Rosen .....	3 75	118729	7-20-15 N. Y. Blue Print Paper Co.	12 64
			118792	9- 3-15 Bernard H. Jansen .....	4 00	118730	7-20-15 Keuffel & Esser Co.....	65 52



Corporate Stock Fund Accounts, "C" Warrants.....	797,927 42
Special and Trust Fund Accounts, "D" Warrants.....	57,046 19
Total .....	\$4,095,651 67

*Bonds Issued.*

Revenue Bonds .....	\$500,000 00
---------------------	--------------

*Bonds and Notes Redeemed.*

Bonds of former Corporations now included in The City of New York.	\$7,700 00
Notes .....	49,136,977 41
Total .....	\$49,144,677 41

**Suits, Court Orders, Judgments, Etc., Filed.**

Aug. 30—Cohen, Ida Strassburger; two consents by Bertha Strassburger and another, and affidavit re award for Parcel 28AA, Matter of Grand Ave., etc., Bronx. New York Central Railroad Co.; Davis, Donohue, Thompson & Dietz, attorneys; certified copies of final orders, Matter of Assessments, 1912 and 1913, 58 Overhead Highway Bridges, Bronx.

Aug. 26—Stoddard, Francis R., and Ware, Frederick A.; copy of affidavit, order and certificate of J. F. Mulqueen, J., allowing \$500 counsel fees, action against Henry Goldberg.

Aug. 30—Sergeant, Wm., et al.; release by Mutual Life Insurance Company, and affidavit of C. C. Ferris, award for Parcel 8, Matter of Netherland Ave., etc., Bronx. Clancy, Michael, and another; release by Land Co. "D," of Edenwald, and affidavit re award for Parcel 21, Matter of E. 233d St., etc., Bronx.

Aug. 31—Stolfa, Vito, and another; A. W. Linton, attorney; certified copy of order directing payment of award for Parcel 123, Matter of 67th St., etc., Brooklyn. Libretto, Michele; certified copy of order directing payment of award for Parcel 189, Matter of Malbone st., etc., Brooklyn.

Sept. 1—Dyre Avenue Realty Co.; five releases by L. K. V. Lane et al.; certificate registered in Bronx County, and affidavit of W. A. Howell, re award for Parcel 47, Matter of E. 233d St., etc., Bronx.

Aug. 31—Kem, Lein & Leahy, Inc.; cert. Clerk, Queens County, and affidavit of A. Adler, re award for Parcels 10 and 10A, Matter of 13th St., etc., Queens. Skelton, Caroline E.; release of dower and affidavit of A. S. Hart, re award for Parcels 30, 49 and 58, Matter of Bryant Ave., etc., Queens. Williams, Don Adele; release by Bronx Security & Brokerage Co., and affidavit of J. A. Young, re award for Parcels 5 and 5A, Matter of Castle Hill Ave., etc., Bronx. Kearney, James and Bridget; certificate registered in New York County, and affidavit of F. J. Flynn, re award for Parcels 1A and 1AB, Matter of Beach Ave., etc., Bronx.

Aug. 30—Eric Railroad Co.; Stetson, Jennings & Russell, attorneys; certified copy of judgment and notice of entry, \$363.96. Home Life Insurance Company; H. L. Thompson, attorney; claim for payment of award under mortgage made by Alert Associates to Title Guarantee and Trust Company, Parcels 2 and 3, Matter of Paerdegat Basin, etc., Brooklyn. Home Life Insurance Company; H. L. Thompson, attorney; notice of claim to award, mortgage by Alert Associates to Title Guarantee and Trust Company, Parcels 23, 24 and 25, Matter of Flatlands Ave., etc., Brooklyn. Cupoli, Raffaele, surety; Jos. Maloy, attorney; certified copy of order directing refund of \$500; Anthony P. Timpone, principal.

Aug. 31—New York Market Gardeners' Association; W. I. Lee, attorney; copy of summons, action against City of New York. Schulze, Lebrecht; release by C. Meyer and another and affidavit of H. F. Marker, re award for Parcels 507 and 507A, Matter of Boulevard, etc., Queens.

Sept. 1—Watshstain, Herman; Wing & Wing, attorneys; copy of summons and complaint, action against City of New York. Nolan, James J., Executor, Wm. Nolan deceased; Kellogg & Rose, attorneys; writ of mandamus to appear at Special Term, Supreme Court, Brooklyn, on October 25, 1915. Lawyers' Mortgage Company; Cary & Carroll, attorneys; copy of summons and complaint, action against Frank T. Hooker, City of New York, et al. McLaughlin, Mary T.; M. J. Sullivan, attorney; certified copy of order directing payment of award for Parcel 21, Matter of Taylor St., etc., Bronx.

Aug. 31—Fuellert, Henry, and another; release by Emily M. Price, and affidavit, re award for Parcels 50, 50A and 51, Matter of Beach Ave., etc., Bronx.

Sept. —Hauser, George; three assignments by I. N. Williams et al., re award for Parcel 12, Matter of Benedict Ave., etc., Bronx.

Aug. 31—O'Neill, Annie; consent by J. Fecher and affidavit of Nich. Pecora, re award for Parcel 47A, Matter of Monroe St., etc., Queens.

Sept. 2—Herr, Celia; N. B. Finkelstein, attorney; copy of summons and complaint, action against City of New York and another. Chauncey Real Estate Co., D. & M.; Davis & Rippe, attorneys; certified copy of order directing payment of award for Parcel 1, Matter of Oakland Place, etc., Brooklyn. National Surety Company; W. J. Griffin, attorney; affidavit and order directing refund of \$500; Frank Wasale, principal. Murray, Rosanna; release by the Thrift, and affidavit, re award for Parcel 7, Matter of Bay 7th St., etc., Brooklyn. Walpuski, Theodore G.; certificates of registration, County of New York, and affidavit, re award for Parcel 90, Matter of Grand Ave., etc., Bronx. Turnquist, Richard; affidavit by F. J. Flynn, and certificate registered in the County of New York, re award for Parcels 112 and 113, Matter of Beach Ave., etc., Bronx. Schmitt, Henry and Mary; release by Lottie Hart, and affidavit, re award for Parcel 61A, Matter of Hughes St., etc., Queens. Losere, George; affidavit of F. J. Flynn, and certificate registered in County of the Bronx, re award for Parcel 9B, Matter of Beach Ave., etc., Bronx.

Aug. 31—Hanley, Kate; J. G. Gulick, attorney; certified copy of order directing payment of award for Parcel 123, Matter of Glebe Ave., etc., Bronx.

Sept. 3—Donovan, Timothy; release by Wm. C. Arnold, and affidavit re award for Parcel 1AE, Matter of Beach Ave., etc., Bronx. Quinn, Hugh J.; consent by Anna M. Hoehen, and affidavit of N. Pecora, re award for Parcel 63A, Matter of Prospect St., etc., Queens. Mantell, Alvina; release by Louisa Schmidt, and affidavit re award for Parcel 1X, Matter of Beach Ave., etc., Bronx. Roeltgen, Hugo; affidavit re award for Parcel 82, Matter of Bryant Ave., etc., Queens.

**Claims Filed.**

August 28—Silverstein, Max; refund of jury fee paid 9th District Municipal Court, action against Arnold Friedman, \$4.50. O'Brien, John J., Jr.; amount due for extra work performed in connection with Contract 41148 for grading, etc., Napier Ave., etc., Richmond Hill, N. Y.; \$414.60; J. Kochendorfer, attorney. Siegel, George; amount due for services rendered District Attorney, Queens County, as Process Server, 22 days at \$3.50; \$77. Darcey, Gerald; damage to personal property caused by overflow of sewer at corner Richmond and Rockland Aves., New Springville, Richmond, S. I., N. Y., Aug. 4, 1915; \$65.50; F. H. Innes, attorney.

August 30—Rindone, Salvatore—Personal injuries caused by being run down by ash cart at 38th St. and Park Ave., Manhattan, on June 19, 1915; \$1,000; C. A. Oberwager, attorney. Zaconick, Henry; personal injuries caused by being run into by automobile fire engine on east side Avenue B, between 2d and 3d sts., Manhattan, on July 16, 1915; \$10,000; Brown & Glass, attorney.

August 31—Nue, Louis; damages sustained by reason of maintenance of defective private sewer opposite 2251 and 2253 36th St., Brooklyn, period of 7 years up to July, 1915; \$35,000; J. W. Steenwerth, attorney.

August 28—Wacker & Flanagan; amount due for removing ashes from ferryboats, per order Department of Docks and Ferries; \$3,696.44.

August 31—Duffy, P. J.; amount due for extra work, material, etc., in connection with contract dated August 14, 1914, for construction athletic field, 136th and 138th sts., Convent and Amsterdam Aves., Manhattan, \$2,090.

September 1—Follwell, E. S.; amount due for services rendered as Assistant Expert in special franchise tax certiorari proceedings, 26 days in August, 1915; \$130. McGuire, Wm. J.; amount due for services rendered as Assistant Expert in special franchise tax certiorari proceedings, 26 days in August, 1915; \$130.

August 31—Weschpitzky, Morris; personal injuries caused by fall on floor of public bath at 243-247 E. 109th St., Manhattan, on July 31, 1915; \$5,800; J. F. Cohen, attorney. Granito, Livia Giordano; damage to premises, material and labor at 8 Flushing Ave., Brooklyn, due to sewer overflow on June 30 and July 15 and 17, 1915; \$165; R. L. Lapetina, attorney. Granito, Genaro; damage to merchandise caused by sewer overflow at 8 Flushing Ave., Brooklyn, on June 30 and July 15 and 17, 1915; \$90.60; R. L. Lapetina, attorney.

September 1—Chauncey Real Estate Co. and Jos. J. McIntyre; damage to sewer pipe, 91 St. Marks Ave., Brooklyn, and personal property, caused by backing up of sewer, \$198. Gotham National Bank, assignee Osborne, Rea & Co.; amount due under Contract 41106, dated January 20, 1915, with Board of Education for work at Public School 95, Brooklyn; \$3,733; Wilder, Ewen & Patterson, attorneys. Ahrens, Martin and Karl J., executors, Josephine Ahrens, deceased; amount due as rent of premises 70-74 Lafayette St., Manhattan, leased by City of New York; \$1,305; Edw. S. Clinch, attorney. Donohue, Lawrence A.; services rendered District Attorney, Queens Co., as Process Server; \$10.50; J. Hetherington, attorney. McKenna, Lester W.; amount due for services rendered District Attorney, Queens Co., as Process Server; \$14; J. Hetherington, attorney. Janet, Hyman; damages, injuries sustained by wife, Sarah Janet, fell on defective sidewalk, front 79 Montgomery St., Manhattan; \$1,000; J. G. Cohen, attorney. Janet, Sarah; personal injuries, fell on defective sidewalk, front 79 Montgomery St., Manhattan, on August 9, 1915; \$1,000; J. G. Cohen, attorney. McCambridge, John J.; salvage for services rendered by steam tug "Golden Rod" to Department of Street Cleaning scow No. 45, on August 25, 1915; \$1,000; Foley & Martin, attorneys. Levine, Isidore, infant, Jennie Levine, guardian; personal injuries, run into by City hearse on Gouverneur St., between Madison and Monroe Sts., Manhattan, March 25, 1915; C. S. Rosenthal, attorney. Olcott, Herman P.; personal injuries, fell on defective sidewalk, west side University Place, between 8th St. and Waverly Place, Manhattan, on June 15, 1915; \$5,000; C. E. Andel, attorney. Bollowitz, Bennett, infant, by David Bollowitz, guardian; personal injuries, run into by auto used by Acting Secretary of Public Recreation Commission, at corner Saratoga Ave. and Pacific St., Brooklyn, on July 3, 1915; \$2,000; M. W. Hart, attorney. Rasnitsky, Mike, infant, by Joe Rasnitsky, guardian; personal injuries, run into by Department of Street Cleaning wagon, front 860 Myrtle Ave., Brooklyn, on July 17, 1915; J. W. Pas-cou, attorney.

September 2—Natale Martine; damages and personal injuries, Department of Street Cleaning cart ran into push cart on south side Pacific St., between Rochester and Utica Aves., Brooklyn, on August 18, 1915; \$150. Meslin, Henry; damage to premises, 109 W. 100th St., rain came through opening in sidewalk on August 18, 1915; \$300. Vanslyke, R. G.; damage to building, 331 E. 57th St., caused by employees of Fire Department passing through to get at fire in rear of building on E. 98th St.; \$15. Hayes, Charles R.; damage to automobile, struck by Department of Street Cleaning cart on 179th st., between St. Nicholas and Audubon Aves., Manhattan, on August 30, 1915. Hahn, Julius; refund of jury fee, paid 2d District Municipal Court. Berger vs. N. Y. Railways Co. Merritt & Chapman Derrick & Wrecking Co.; refund of part of amount paid for water permit 2759, covering September 1, 1914, to September 1, 1915. Runery, Ralph R.; amount due for services rendered as Consulting Engineer in special franchise tax certiorari proceedings, New York and Harlem assessments, years 1909, 1910, 1911, August 1 to August 31; \$625.

**Approval of Sureties.**

The Comptroller approved of the adequacy and sufficiency of the sureties on the following proposals, viz.:

August 30, 1915.

President, The Bronx—For regulating, etc., Victor Street: Thos. Fenore, 2431 Belmont Ave., City, principal; New England Equitable Ins. Co., surety.

September 1, 1915.

Department of Correction—For plumbing materials for Disciplinary Building: E. F. Keating, 452 Water St., City, principal; Southern Surety Co., surety.

September 2, 1915.

Central Purchasing Committee—For drugs: H. T. Jarrett, 32 Platt St., principal; New England Equitable Ins. Co., surety. For iron: Jno. Fox & Co., 255 Broadway, principal; U. S. Fidelity & Guaranty Co., surety. For lead: Bruce & Cook, 190 Water Street, principal; Aetna Accident & Liability Co., surety. For paints: T. C. Dunham, Inc., 68 Murray St., principal; U. S. Fidelity & Guaranty Co., surety.

President, Brooklyn—For paving, etc., Lincoln Place: Cranford Co., 190 Montague St., Brooklyn, principal; American Surety Co. of N. Y., National Surety Co., sureties.

Water Supply, Gas and Electricity—For pig lead: Bruce & Cook, 190 Water Street, N. Y., principal; Aetna Accident & Liability Co., surety.

Department of Police—For automatic job cylinder press: American Auto Press, Inc., 110 W. 40th St., N. Y., principal; Casualty Co. of America, surety.

Department of Docks and Ferries—For furnishing horses, etc.: Wacker & Flannigan, Stapleton, S. I., principal; National Surety Co., surety. For tubes: D. F. Cooney & Co., 88 Washington St., N. Y., principal; American Surety Co., surety.

September 3, 1915.

President, Brooklyn—For sewer in Dumont Ave.: S. Picone & Sons, 544 18th St., principal; New England Equitable Insurance Co., surety. For sewer, etc., in 54th St.: S. Picone & Sons, 544 18th Street, principal; New England Equitable Ins. Co., surety. For sewer in Kenmore Place: S. Picone & Sons, 544 18th Street, principal; New England Equitable Ins. Co., surety. For sewer in Clara St.: B. Picone & Son, 544 18th St., principal; New England Equitable Ins. Co., surety. For sewer in E. 26th St.: B. Picone & Son, 544 18th St., principal; New England Equitable Ins. Co., surety. For sewer in Rochester Ave.: F. Merendinen, Inc., 556A 17th St., principal; New England Equitable Ins. Co., surety. For regulating Kenmore Place: Castle Bros., Snyder Ave., principal; New England Equitable Ins. Co., surety.

Central Purchasing Committee—For iron and steel: P. J. Langier, 91 Grand Ave., principal; Mass. Bonding & Ins. Co., surety. For drugs: J. A. Miller, 368 Greenwich St., principal; Casualty Co. of America, surety.

Department of Correction—For flour: G. W. Van Boskerck & Son, 414 Produce Exchange, principal; Aetna Accident & Liability Co., surety. The Raymond-Hadley Corp., 44 Whitehall St., principal; Aetna Accident & Liability Co., surety.

September 4, 1915.

Department of Street Cleaning—For steam heating system at building foot of E. 19th St., Manhattan: Teran, Mahoney & Monroe Co., Inc., 601 1st Ave., principal; Mass. Bonding & Ins. Co., surety. Christopher Nally, 710 Columbus Ave., principal; Casualty Co. of America, surety.

Department of Health—For forage: L. R. Wallace, Middletown, N. Y., principal; Globe Indemnity Co., surety. Eidt & Wegand, 305 E. 45th St., principal; Casualty Co. of America, surety.

Central Purchasing Committee—For laboratory apparatus: Johnson & Johnson, 100 William Street, principal; U. S. Guarantee Co., surety. Bellaire Bottle Co., 172 Fulton St., principal; American Surety Co. of N. Y., surety.

**Opening of Proposals.**

The Comptroller, by representative, attended the opening of proposals at the following departments, viz.:

August 31—President, Manhattan: For regulating and repaving with granite block pavement on concrete foundation the roadway of Madison Street from Roosevelt Street to New Chambers Street; for regulating and repaving with sheet asphalt, etc., the roadway of Broadway from 47th Street to Columbus Circle, and with sheet asphalt on concrete foundation 48th Street from Broadway to 8th Avenue; for regulating and repaving, etc., the roadway of 49th Street from 6th to 7th Avenues, and from 8th to 9th Avenues; for regulating and repaving with sheet asphalt, etc., the roadway of 50th Street from Madison Avenue to a point averaging 328 feet east of the east curb line; for regulating and paving with sheet asphalt, etc., the roadway of 212th Street from Harlem River to the east side of 10th Avenue; for regulating and paving with granite block pavement, etc., the roadway of Exterior Street from 76th to 77th Streets; for regulating and repaving with sheet asphalt, etc., the roadway of 104th Street from Central Park West to Manhattan Avenue; for furnishing, delivering and erecting 500 street signs at various locations in the Borough of Manhattan. Board of Water Supply: For furnishing and erecting water pipe equipment for operating valves in the shafts of the City Tunnel of the Catskill Aqueduct in N. Y. City; the equipment consists of iron, copper and brass pipe, pumps, valves and fittings. President, The Bronx: For paving with bituminous concrete on cement concrete foundation the roadway of St. Lawrence Avenue from Merrill Street to East 177th Street; for constructing sewer in Fieldston Road between West 253rd Street and West 252nd Street, and in Fieldston Road (west side) between West 252nd Street and a point 300 feet north of West 250th Street, etc.; for sewers in Kinderman Place from Webster Avenue to Brook Avenue, in Brook Avenue from Kinderman Place to a point about 200 feet southerly therefrom; for constructing sewer in Bronxdale Avenue between West Farms Road and Castlehill Avenue, etc.; for regulating, grading, etc., Dyre Avenue from Boston Road to City Line; for regulating, grading, etc., East 218th Street from White Plains Road to Paulding Avenue; Mead Street from Garfield Street to Unionport Road; for furnishing and delivering broken trap rock and trap rock screenings.



September 1—President, Brooklyn: For constructing sewer basins in Glenmore Avenue at the northwest corner of Pine Street, at the northwest corner of Hemlock Street and at the southeast and southwest corners of New Jersey and Hegeman Avenues, etc. Board of Elections: For furnishing and delivering official and sample ballots for the primary election on September 28. President, Borough of Queens: For the construction of a dry weather flow sewer in Maspeth Avenue from Newtown Creek to Rust Street, etc.; in Rust Street from Clark Avenue to Grand Street, and in Grand Street from Rust Street to Clermont Avenue; in Perry Avenue from Clark Avenue to Maurice Avenue, etc.

**Official Designations.**

Charles S. Hervey, Deputy Comptroller, to act as Comptroller from Wednesday, September 1, 1915, to Tuesday, November 30, 1915, both days inclusive.

Valentine F. Keller, Clerk, to sign warrants in his own name and in place of the Comptroller warrants drawn upon the City Chamberlain from Wednesday, September 1, 1915, to Tuesday, November 30, 1915, both days inclusive.

E. D. FISHER, Deputy and Acting Comptroller.

**METEOROLOGICAL OBSERVATORY OF THE DEPARTMENT OF PARKS.**

Abstracts of Registers from Self-Recording Instruments for the Week Ending September 18, 1915.

Central Park, The City of New York—Latitude, 40° 45' 58" N. Longitude, 73° 57' 58" W. Height of Instruments Above the Ground, 53 Feet; Above the Sea, 97 Feet. Under Supervision of U. S. Weather Bureau, James H. Scarr, District Forecaster, Acting Director.

**Barometer.**

Date.	7 a. m.	2 p. m.	9 p. m.	Mean for the Day.	Maximum.	Minimum.
September.	Reduced to Freezing.	Reduced to Freezing.	Reduced to Freezing.	Reduced to Freezing.	Reduced to Freezing.	Reduced to Freezing.
Sunday, 12	68.29.94	80.29.95	71.29.95	29.94	78.29.98	11 a. m. 75.29.88
Monday, 13	70.30.00	82.29.99	76.30.00	30.00	75.30.04	9.50 a. m. 70.29.95
Tuesday, 14	73.30.05	89.30.02	81.30.04	30.04	75.30.08	9 a. m. 87.29.99
Wednesday, 15	75.30.11	89.30.08	82.30.09	30.09	78.30.13	9 a. m. 78.30.04
Thursday, 16	73.30.14	91.30.08	81.30.04	30.09	79.30.14	8.30 a. m. 75.30.03
Friday, 17	73.30.01	91.29.89	76.29.94	29.95	76.30.63	0 a. m. 91.29.88
Saturday, 18	69.30.00	78.29.93	68.29.89	29.94	72.30.62	10.10 a. m. 67.29.85
Mean for the week						30.61 inches
Maximum for the week at 8.30 a. m. September 16th						30.14 inches
Minimum for the week at 12 p. m. September 18th						29.85 inches
Range for the week						0.29 inch

**Thermometers.**

Date.	7 a. m.	2 p. m.	9 p. m.	Mean.	Maximum.	Minimum.
September.	Dry Bulb.	Dry Bulb.	Dry Bulb.	Dry Bulb.	Dry Bulb.	Dry Bulb.
Sunday, 12	68.63.80	80.68.71	67.73.66	80.2.15	70.11.55	68.7.00
Monday, 13	70.67.82	73.76.72	76.71.83	1.40	73.1.40	69.6.00
Tuesday, 14	73.70.89	79.81.74	81.74.90	1.50	79.2.15	73.6.15
Wednesday, 15	75.71.89	79.82.73	82.74.91	3.00	74.4.30	72.4.30
Thursday, 16	73.69.91	73.81.73	82.72.93	1.45	75.1.00	72.6.20
Friday, 17	73.69.91	78.76.70	80.72.91	2.40	78.2.00	72.6.15
Saturday, 18	69.62.78	69.68.64	72.65.79	1.30	69.2.00	66.6.00
Mean for the week					78.0 degrees	70.6 degrees
Maximum for the week at 1.45 p. m. Sept. 16th					93 degrees at 3 p. m. Sept. 15th	80 degrees
Minimum for the week at 6 a. m. Sept. 18th					66 degrees at 6 a. m. Sept. 18th	61 degrees
Range for the week					27 degrees	19 degrees

**Wind.**

Date. September.	Direction.			Velocity in Miles.				Dis- tance for the Day.	Force in Pounds per Square Foot.				
				9 p.m.	7 a.m.	2 p.m.	7 a.m.		2 p.m.	9 p.m.	7 a.m.	2 p.m.	9 p.m.
	7 a.m.	2 p.m.	9 p.m.	to 7 a.m.	to 2 p.m.	to 9 p.m.	7 a.m.		2 p.m.	9 p.m.	Max.	Time.	
Sunday,	12	N	S	S	35	35	37	107	0	$\frac{1}{2}$	$\frac{1}{2}$	1	7.15 p.m.
Monday,	13	S	S	S	27	39	50	121	0	$\frac{1}{2}$	$\frac{1}{2}$	$\frac{1}{2}$	6.20 p.m.
Tuesday,	14	SW	S	SW	45	37	53	136	$\frac{1}{2}$	$\frac{1}{2}$	$\frac{1}{2}$	$\frac{1}{2}$	8.50 p.m.
Wednesday,	15	SW	S	SW	60	40	35	144	$\frac{1}{2}$	$\frac{1}{2}$	$\frac{1}{2}$	$\frac{1}{2}$	10.40 p.m.
Thursday,	16	SW	SW	SW	75	51	49	171	$\frac{1}{2}$	$\frac{1}{2}$	$\frac{1}{2}$	$\frac{1}{2}$	2.15 p.m.
Friday,	17	SW	SW	NW	82	55	45	174	$\frac{1}{2}$	$\frac{1}{2}$	$\frac{1}{2}$	$\frac{1}{2}$	4.50 p.m.
Saturday,	18	N	E	SE	54	46	40	139	$\frac{1}{2}$	$\frac{1}{2}$	$\frac{1}{2}$	$\frac{1}{2}$	9.45 a.m.
Distance traveled during the week.....									992	miles			
Maximum force during the week.....									$5\frac{1}{4}$	pounds			

**Hygrometer.**

Date. September.		Force of Vapor.				Relative Humidity.				Clear, 0 Overcast, 10		
		7 a.m.	2 p.m.	9 p.m.	Mean.	7 a.m.	2 p.m.	9 p.m.	Mean.	7 a.m.	2 p.m.	9 p.m.
Sunday,	12	.517	.555	.616	.563	77	52	82	70	1 A.St. 2 A.St.	3 A.St.	4 A.St.
Monday,	13	.616	.707	.661	.661	85	66	83	78	1 Lt. fog 10 St.	1 A.St.	0
Tuesday,	14	.707	.866	.757	.777	88	63	72	78	10 St. 1 Lt. fog	2 A.St.	0
Wednesday,	15	.707	.866	.707	.760	81	63	66	70	1 Lt. fog	1 Cu.	0
Thursday,	16	.661	.616	.732	.670	84	41	67	64	1 Cu.	2 Ci.St.	0
Friday,	17	.661	.810	.661	.711	83	56	74	71	1 Cu.	5 Cu.	4 A.St.
Saturday,	18	.482	.595	.555	.544	70	63	80	71	2 A.St.	8 Cu.Nb.	8 St.Cu.

**Rain and Snow.**

Depth of Rain and Snow in Inches.

Date.	Time of Beginning.	Time of Ending.	Duration.	Amount of Water.	Depth of Snow.
September.					
Sunday, 12	.....	.....	.....	.....	.....
Monday, 13	.....	.....	.....	.....	.....
Tuesday, 14	.....	.....	.....	.....	.....
Wednesday, 15	.....	.....	.....	.....	.....
Thursday, 16	.....	.....	.....	.....	.....
Friday, 17	{ 3.28 p. m.	3.48 p. m.	0 h. 20 m.	.02 in.	.....
	4.50 p. m.	5.10 p. m.	0 h. 20 m.		
	5.52 p. m.	5.57 p. m.	0 h. 05 m.		
Saturday, 18	11.25 p. m.	.....	0 h. 35 m.	—	.....
Total amount of water for the week.....			.02 inch		
Duration during the week.....			1 hour, 20 minutes		
Date.	7 a. m.		2 p. m.		
Sunday, September 12th.....	Clear, pleasant		Clear, pleasant		
Monday, September 13th.....	Clear, close		Clear, warm		
Tuesday, September 14th.....	Overcast, sultry		Clear, warm		
Wednesday, September 15th.....	Overcast, warm		Clear, hot		
Thursday, September 16th.....	Clear, warm		Clear, hot		
Friday, September 17th.....	Clear, warm		Partly cloudy, hot		
Saturday, September 18th.....	Clear, pleasant		Cloudy, pleasant		

**BOARD OF CITY RECORD.**

Abstract of Transactions for Week Ended September 18, 1915.

Monies Received—Subscriptions to the City Record, \$106.95; cash sales of City Record, \$46.36; total, \$153.31.  
Vouchers Transmitted to Comptroller—Contracts, \$1,781.57; open market orders, \$26,852.75; total, \$28,634.32.

**Open Market Orders Issued After Competitive Bidding.**

Name of Lowest Bidder.	Number of Orders.	Printing.	Stationery.	Books.	Total.
W. Bratter & Co.	8	\$28 50	\$6 45	\$54 00	\$88 95
The Brooklyn Daily Eagle	2	6 12			6 12
M. B. Brown Ptg. & Bdg. Co.	25	977 20	52 76	58 50	1,088 46
P. J. Collison & Co.	8	116 50	153 93		270 43
J. J. Little & Ives Co.	1	6 90			6 90
Clarence S. Nathan, Inc.	3	96 44	22 00		118 44
	47	\$1,231 66	\$235 14	\$112 50	\$1,579 30

DAVID FERGUSON, Supervisor of the City Record.

**Changes in Departments, Etc.**

**DEPARTMENT OF FINANCE.**  
*Services Ceased*—Thomas A. Tully, Temporary Clerk, at \$3 per day, Bureau for the Collection of Assessments and Arrears, Queens, September 30.

**COMMISSIONER OF RECORDS, NEW YORK COUNTY.**

*Services Ceased*—Harriet Meyer, 307 East 169th Street, Manhattan, Stenographer, at \$1,080 per annum, September 30.

**DEPARTMENT OF PARKS.**

**Manhattan and Richmond.**  
*Services Ceased*—October 2, Mary E. V. LeBlanc, 263 East 23d Street, Brooklyn, School Farm Attendant, at \$3 per day.

**The Bronx.**  
*Services Ceased*—Charles E. Stephens, 864 Kinsella Street, Park Laborer, effective October 7.

**REGISTER, NEW YORK COUNTY.**

*Appointed*—Harry Kay, 237 Lenox Avenue, Manhattan, Laborer, Reindexing Department, at \$780 per annum, October 2.

**BOARD OF WATER SUPPLY.**

*Appointed*—Laborers, at \$2 per day: September 11, John Payne, R. F. D. 3, Mt. Kisco, N. Y.; September 24, Earl J. Gimmon, Prattsville, N. Y.; George R. Moseman, Prattsville, N. Y.

*Appointed*—Amos Roosa, New Paltz, N. Y., Mason, at \$4 per day (for a period of about twenty days), September 20.

*Salaries Fixed*—October 1, Henry C. Ryan, Stenographer and Typewriter, and John H. Ofenloch, Clerk, at \$1,200 per annum each.

*Services Ceased*—Laborers: September 15, George C. Williams; September 27, Lester Personous; September 11, William P. Peckham; effective October 14, Inspector George M. Madden; September 13, Inspector of Masonry Edward D. Vaughn; Stenographer and Typewriter, Temporary, Mary A. S. Moeller.

*Transferred*—Philip T. Coffey, Rodman, August 31, to President, Borough of Manhattan. Inspectors to President, Borough of Brooklyn: Michael Brosnan, September 20; Robert MacLachlan, September 6; Abraham L. Merkin, September 19; Machinist's Helpers, Temporary, September 18: William Brissa, Alex. Taylor, Joseph Deegan.

**TENEMENT HOUSE DEPARTMENT.**

*Services Ceased*—Garrett W. Cotter, Remson Ave., Flushing, L. I., Inspector of Tenements, \$1,800 per annum, September 30.

*Appointed*—Chas. H. Marx, 906 Union Ave., Bronx, Clerk, at \$300 per annum, October 1.

**OFFICIAL DIRECTORY.**

Unless otherwise stated, the Public Offices of the City are open for business from 9 a. m. to 5 p. m.; Saturday, 9 a. m. to 12 noon.

**CITY OFFICES.**

**MAYOR'S OFFICE.**  
City Hall, Telephone, 8020 Cortlandt.  
John Purroy Mitchel, Mayor.  
Theodore Rousseau, Secretary.  
Bertram de N. Cruger, Executive Secretary.  
**Bureau of Weights and Measures.**  
Municipal Building, 3rd floor. Telephone, 1498 Worth.  
Joseph Hartigan, Commissioner.  
**COMMISSIONERS OF ACCOUNTS.**  
Municipal Building, Telephone, 4315 Worth.  
Leonard M. Wallstein, Commissioner of Accounts.  
**BOARD OF ALDERMEN.**  
Clerk's Office, Municipal Building, 2nd floor. Telephone, 4430 Worth.  
P. J. Scully, Clerk.  
*President of the Board of Aldermen.*  
City Hall, Telephone, 6770 Cortlandt.  
George McAneny, President.

**BOARD OF AMBULANCE SERVICE.**  
Municipal Building, 10th floor. Ambulance Calls, 3100 Spring. Administration Offices, 748 Worth.

**ARMORY BOARD.**  
Hall of Records. Telephone, 3900 Worth.  
C. D. Rhinehart, Secretary.

**ART COMMISSION.**  
City Hall. Telephone, 1197 Cortlandt.  
John Quincy Adams, Assistant Secretary.

**BOARD OF ASSESSORS.**  
Municipal Building, 8th floor. Telephone, 29 Worth.

Alfred P. W. Seaman, Chairman.  
St. George B. Tucker, Secretary.

**BELLEVUE AND ALLIED HOSPITALS.**  
26th st. and 1st ave. Telephone, 4400 Madison square.

Dr. John W. Brannan, President.  
J. K. Paulding, Secretary.

**DEPARTMENT OF BRIDGES.**  
Municipal Building, 18th floor. Telephone, 380 Worth.

F. J. H. Kracke, Commissioner.

**BUREAU OF THE CHAMBERLAIN.**  
Municipal Building, 8th floor. Telephone, 4270 Worth.

Henry Bruere, Chamberlain.

**CITY CLERK AND CLERK OF THE BOARD OF ALDERMEN.**

Municipal Building, 2nd floor. Telephone, 4430 Worth.

P. J. Scully, City Clerk.

**BOARD OF CITY RECORD.**  
Supervisor's office, Municipal Building, 8th floor. Distributing Division, 96 Reade st. Telephone, 3490 Worth.

David Ferguson, Supervisor.

**DEPARTMENT OF CORRECTION.**  
Municipal Building, 24th floor. Telephone, 1610 Worth.

Katharine B. Davis, Commissioner.

**DEPARTMENT OF DOCKS AND FERRIES.**  
Pier "A," N. R. Telephone, 300 Rector.

R. A. C. Smith, Commissioner.

**DEPARTMENT OF EDUCATION.**  
Board of Education.

Park ave. and 59th st. Telephone, 5580 Plaza.

Stated meetings of the Board are held at 4 p. m. on the first Monday in February, the second Wednesday in August, and the second and fourth Wednesdays in every month, except August.

Thomas W. Churchill, President.  
A. Emerson Palmer, Secretary.

**BOARD OF ELECTIONS.**  
General office and office of the Borough of Manhattan, Municipal Building, 18th floor. Telephone, 1307 Worth.

Edward F. Boyle, President.  
Moses M. McKee, Secretary.

*Other Borough Offices.*  
The Bronx.  
368 E. 148th st. Telephone, 336 Melrose.

Brooklyn.  
435-445 Fulton st. Telephone, 1932 Main.

Queens.  
64 Jackson ave., Long Island City. Telephone, 3375 Hunters Point.

Richmond.  
Borough Hall, New Brighton, S. I. Telephone, 1000 Tompkinsville.

All offices open from 9 a. m. to 4 p. m. Saturdays, to 12 m.

**BOARD OF ESTIMATE AND APPOINTMENT.**

Municipal Building, 13th floor. Telephone, 4560 Worth.

Joseph Haag, Secretary.

**Bureau of Records and Minutes.**  
Municipal Building, 13th floor. Telephone, 4560 Worth.

Joseph Haag, Secretary.

**Office of the Chief Engineer.**  
Municipal Building, 13th floor. Telephone, 4560 Worth.

Nelson P. Lewis, Chief Engineer.

**Bureau of Public Improvements.**  
Municipal Building, 13th floor. Telephone, 4560 Worth.

Nelson P. Lewis, Chief Engineer.

**Bureau of Franchises.**  
Municipal Building, 13th floor. Telephone, 4563 Worth.

Harry P. Nichols, Engineer.

**Bureau of Contract Supervision.**  
Municipal Building, 13th floor. Telephone, 4560 Worth.

Central Testing Laboratory, 125 Worth St. Telephone, 3088 Franklin.

Tilden Adamson, Director.

**Bureau of Standards.**  
Municipal Building, 13th floor. Telephone, 4560 Worth.

George L. Tirrell, Director.

**Bureau of Sewer Plan.**  
Municipal Building, 12th floor. Telephone, 4227 Worth.

Kenneth Allen, Engineer.

**BOARD OF EXAMINERS.**  
Municipal Building, 20th floor. 9 a. m. to 4 p. m. Saturday, to 12 m. Telephone, 1800 Worth.

Board meets every Tuesday at 2 p. m.

Edward V. Barton, Clerk.

**DEPARTMENT OF FINANCE.**  
Municipal Building, 5th floor. Telephone, 1200 Worth.

Shepard A. Morgan, Secretary to the Department, 5th floor.

William A. Prendergast, Comptroller.  
Deputy Comptrollers, 7th floor. Alexander Brough, Edmund D. Fisher, Charles S. Hervey, Hubert L. Smith.

**Receiver of Taxes.**  
Manhattan—Municipal Building, 2nd floor. Telephone, 1200 Worth.

Bronx—177th st. and Arthur ave. Telephone, 140 Tremont.

Brooklyn—236 Duffield st. Telephone, 7056 Main.

Queens—5 Court Square, Long Island City. Telephone, 3386 Hunter's Point.

Richmond—Borough Hall, St. George. Telephone, 1000 Tompkinsville.



**DEPARTMENT OF HEALTH.**  
Centre and Walker sts., Manhattan. Telephone, 6280 Franklin.  
Burial Permit and Contagious Disease offices always open.  
Bronx, 3731 Third ave. Brooklyn, Flatbush ave., Wiloughby and Fleet sts. Queens, 372 Fulton st., Jamaica. Richmond, 514 Bay st., Stapleton.  
Eugene W. Scheffer, Secretary.  
S. S. Goldwater, Commissioner.  
**BOARD OF INEBRIETY.**  
300 Mulberry st. Telephone, 7116 Spring.  
Board meets first Wednesday in each month at 3 o'clock.  
Charles Samson, Secretary.  
**LAW DEPARTMENT.**  
Office of Corporation Counsel.  
Main office, Municipal Building, 16th floor. Telephone, 4600 Worth.  
Lamar Hardy, Corporation Counsel.  
Louis H. Hahlo, Acting Corporation Counsel.  
Brooklyn office, 153 Pierrepont st. Telephone 2948 Main.  
**Bureau of Street Openings.**  
Main office, Municipal Building, 15th floor. Telephone, 1380 Worth.  
Brooklyn office, 166 Montague st. Telephone, 5916 Main.  
Queens office, Municipal Building, Long Island City. Telephone, 3886 Hunters Point.  
**Bureau for the Recovery of Penalties.**  
Municipal Building, 15th floor. Telephone, 3460 Worth.  
**Bureau for the Collection of Arrears of Personal Taxes.**  
Municipal Building, 17th floor. Telephone, 4585 Worth.  
**Tenement House Bureau and Bureau of Buildings.**  
Municipal Building, 15th floor. Telephone, 1620 Worth.  
**DEPARTMENT OF LICENSES.**  
Main Office, 49 Lafayette st. Telephone, 4490 Franklin.  
George H. Bell, Commissioner.  
Brooklyn—381 Fulton Street. Telephone, 1497 Main.  
Queens—Borough Hall, Long Island City. Telephone, 5400 Hunters Point.  
Richmond—Borough Hall, New Brighton. Telephone, 1000 Tompkinsville.  
Division of Licensed Vehicles—517-519 W. 57th st. Telephone, 6387 Columbus.  
Public Employment Bureau—Men's departments, 128 Leonard st.; Women's departments, 53 Lafayette st. Telephone, 6100 Franklin.  
**MUNICIPAL CIVIL SERVICE COMMISSION.**  
Municipal Building, 14th floor. Telephone, 1580 Worth.  
Henry Moskowitz, President.  
Robert W. Belcher, Secretary.  
**MUNICIPAL REFERENCE LIBRARY.**  
Municipal Building, 5th floor. Telephone, 1072 Worth. 9 a. m. to 5 p. m.; Saturday, to 1 p. m.  
**DEPARTMENT OF PARKS.**  
Municipal Building, 10th floor. Telephone, 4850 Worth.  
Cabot Ward, Commissioner, Manhattan and Richmond.  
**Borough of Brooklyn.**  
Litchfield Mansion, Prospect Park, Brooklyn. Telephone, 2300 South.  
Raymond V. Ingersoll, Commissioner.  
**Borough of The Bronx.**  
Zbrowski Mansion, Claremont Park. Telephone, 2640 Tremont.  
Thomas W. Whittle, Commissioner.  
**Borough of Queens.**  
The Overlook, Forest Park, Richmond Hill, L. I. Telephone, 2300 Richmond Hill.  
John E. Weier, Commissioner.  
**PARK BOARD.**  
Municipal Building, 10th floor. Telephone, 4850 Worth.  
Cabot Ward, President; Louis W. Fehr, Secretary.  
**BOARD OF PAROLE OF THE NEW YORK CITY REFORMATORY OF MISDEMEANANTS.**  
Municipal Building, 24th floor. Telephone, 1610 Worth.  
Thomas R. Minnick, Secretary.  
**EXAMINING BOARD OF PLUMBERS.**  
Municipal Building, 8th floor. Telephone, 1800 Worth.  
J. A. Glendinning, Clerk.  
**POLICE DEPARTMENT.**  
240 Centre st. Telephone, 3100 Spring.  
Arthur Woods, Commissioner.  
**DEPARTMENT OF PUBLIC CHARITIES.**  
Principal office, Municipal Building, 10th floor. Telephone, 4440 Worth.  
Brooklyn and Queens, 327 Schermerhorn st., Brooklyn. Telephone, 2977 Main.  
Bureau of Dependent Adults, Pier, foot of East 26th st. Telephone, 7400 Madison Square.  
The Children's Bureau, 124 East 59th st. Telephone, 7400 Madison Square.  
Borough of Richmond, Borough Hall, St. George, S. I. Telephone, 100 Tompkinsville.  
John A. Kingsbury, Commissioner.  
**PUBLIC SERVICE COMMISSION.**  
154 Nassau st., Manhattan. 8 a. m. to 11 p. m. every day, including holidays and Sundays. Telephone, 4150 Beckman.  
Edward E. McCall, Chairman.  
Travis H. Whitney, Secretary.  
**BOARD OF REVISION OF ASSESSMENTS.**  
Municipal Building, 7th floor. Telephone, 1200 Worth.  
John Korb, jr., Chief Clerk.  
**COMMISSIONERS OF SINKING FUND.**  
Office of Secretary, Municipal Building, 7th floor. Telephone, 1200 Worth.  
John Korb, jr., Secretary.  
**DEPARTMENT OF TAXES AND ASSESSMENTS.**  
Municipal Building, 9th floor. Telephone, 1800 Worth.  
Lawson Purdy, President.  
C. Rockland Tyng, Secretary.  
**DEPARTMENT OF STREET CLEANING.**  
Municipal Building, 12th floor. Telephone, 4240 Worth.  
John T. Fetherston, Commissioner.  
**TENEMENT HOUSE DEPARTMENT.**  
Manhattan and Richmond office, Municipal Building, 19th floor. Telephone, 1526 Worth.  
Brooklyn and Queens office, 503 Fulton st., Brooklyn. Telephone, 3825 Main.  
Bronx office, 391 East 149th st. Telephone, 107 Melrose.  
John J. Murphy, Commissioner.  
**BOARD OF WATER SUPPLY.**  
Municipal Building, 22d floor. Telephone, 3150 Worth.  
Charles Strauss, President.  
George Featherstone, Secretary.  
**DEPARTMENT OF WATER SUPPLY, GAS AND ELECTRICITY.**  
Municipal Building, 23d, 24th and 25th floors. Telephone: Manhattan, 4320 Worth; Brooklyn, 3980 Main; Queens, 3441 Hunters Point; Richmond, 840 Tompkinsville; Bronx, 3400 Tremont.  
Brooklyn, Municipal Building, Brooklyn.  
Bronx, Tremont and Arthur ayes. Queens, Municipal Building, Long Island City. Richmond, Municipal Building, St. George.  
William Williams, Commissioner.

**BOROUGH OFFICES.**

**BOROUGH OF THE BRONX.**  
President's office, 3d ave. and 177th st. Telephone, 2680 Tremont.  
Douglas Mathewson, President.

**BOROUGH OF BROOKLYN.**  
President's office, 2nd floor, Borough Hall. Commissioner of Public Works, 2nd floor, Borough Hall.  
Assistant Commissioner of Public Works, 2nd floor, Borough Hall.  
Bureau of Highways, 5th and 12th floors, 50 Court st.  
Bureau of Public Buildings and Offices, 10th floor, 50 Court st.  
Bureau of Sewers, 10th floor, 215 Montague st.  
Bureau of Buildings, 4th floor, Borough Hall.  
Topographical Bureau, 209 Montague st.  
Bureau of Substructures, 11th floor, 50 Court st.  
Telephone, 3960 Main.  
Lewis H. Pounds, President.  
**BOROUGH OF MANHATTAN.**  
President's office, 20th floor, Municipal Bldg. Commissioner of Public Works, 21st floor, Municipal Building.  
Assistant Commissioner of Public Works, 21st floor, Municipal Building.  
Bureau of Highways, 21st floor, Municipal Building.  
Bureau of Public Buildings and Offices, 20th floor, Municipal Building.  
Bureau of Sewers, 21st floor, Municipal Bldg.  
Bureau of Buildings, 20th floor, Municipal Building.  
Telephone, 4227 Worth.  
Marcus M. Marks, President.  
**BOROUGH OF QUEENS.**  
President's office, Borough Hall, Long Island City. Telephone, 5400 Hunters Point.  
Bureau of Public Buildings and Offices, Town Hall, Flushing, L. I. Telephone, 1740 Flushing.  
Maurice E. Connolly, President.  
**BOROUGH OF RICHMOND.**  
President's office, New Brighton, Staten Island. Telephone, 1000 Tompkinsville.  
Calvin D. Van Name, President.  
**CORONERS.**  
Manhattan, Municipal Building—Second Floor. Open at all hours of the day and night. Telephone, 3711.  
Bronx—Arthur and Tremont ayes. Telephone, 1250 Tremont. 8 a. m. to midnight, every day.  
Brooklyn, 236 Duffield st. Telephone, 4004 Main. Open at all hours of the day and night.  
Queens, Town Hall, Jamaica, L. I. 9 a. m. to 10 p. m.; Sundays and holidays, 9 a. m. to 12 m.  
Richmond, 175 Second st., New Brighton. Open at all hours of the day and night.

**COUNTY OFFICES.**  
Unless otherwise stated, the County offices are open for business from 9 a. m. to 4 p. m.; Saturday, 9 a. m. to 12 noon.

**NEW YORK COUNTY.**  
**COUNTY CLERK.**  
County Court House. Telephone, 5388 Cortlandt.  
9 a. m. to 2 p. m. during July and August.  
Wm. F. Schneider, County Clerk.  
**DISTRICT ATTORNEY.**  
Criminal Courts Building, 9 a. m. to 5.15 p. m.; Saturdays, to 12 m. Telephone, 2304 Franklin.  
Charles Albert Perkins, District Attorney.  
**COMMISSIONER OF JUDICIAL RECORDS.**  
280 Broadway. Telephone, 241 Worth.  
Thomas Allison, Commissioner.  
**PUBLIC ADMINISTRATOR.**  
119 Nassau st. Telephone, 6376 Cortlandt.  
William M. Hoes, Public Administrator.  
**COMMISSIONER OF RECORDS.**  
Hall of Records, Telephone, 3900 Worth.  
Commissioner.  
**REGISTER.**  
Hall of Records, Telephone, 3900 Worth.  
9 a. m. to 2 p. m. during July and August.  
John J. Hopper, Register.  
**SHERIFF.**  
51 Chambers st. Telephone, 4300 Worth.  
New York County Jail, 70 Ludlow st.  
Max S. Grifenhagen, Sheriff.  
**SURROGATES.**  
Hall of Records, Telephone, 3900 Worth.  
John P. Cohalan, Robert Ludlow Fowler, Surrogates.  
William Ray De Lano, Chief Clerk.  
John F. Curry, Commissioner of Records.

**KINGS COUNTY.**  
**COUNTY CLERK.**  
Hall of Records, Brooklyn. Telephone, 4930 Main.  
Charles S. Devoy, County Clerk.  
**COUNTY COURT.**  
County Court House, Brooklyn. Court opens at 10 a. m. daily and sits until business is completed. Part I, Room No. 23; Part II, Room No. 10; Part III, Room No. 14; Part IV, Room No. 1, Court House. Clerk's office, Room 17, 18, 19 and 22; open daily from 9 a. m. to 5 p. m.; Saturday, to 12 m. Telephone, 4154 Main.  
John T. Rafferty, Chief Clerk.  
**DISTRICT ATTORNEY.**  
66 Court st., Brooklyn, 9 a. m. to 5.30 p. m.; Saturday, to 1 p. m. Telephone, 2954 Main.  
James C. Cropsy, District Attorney.  
**COMMISSIONER OF JUDICIAL RECORDS.**  
381 Fulton st., Brooklyn. Telephone, 330-331 Main.  
Jacob Brenner, Commissioner.  
**PUBLIC ADMINISTRATOR.**  
44 Court st., Brooklyn. Telephone, 2840 Main.  
Frank V. Kelly, Public Administrator.  
**COMMISSIONER OF RECORDS.**  
Hall of Records, Brooklyn. Telephone, 6988 Main.  
Edmund O'Connor, Commissioner.  
**REGISTER.**  
Hall of Records, Brooklyn. Telephone, 2830 Main.  
Edward T. O'Loughlin, Register.  
**SHERIFF.**  
46-50 Court st., Brooklyn. Telephone, 6845 Main.  
Lewis M. Swasey, Sheriff.  
**SURROGATE.**  
Hall of Records, Brooklyn. Court opens at 10 a. m. Telephone, 3954 Main.  
Hebert T. Ketcham, Surrogate.  
John H. McCoey, Chief Clerk.

**BRONX COUNTY.**  
**COUNTY CLERK.**  
161st st. and 3d ave. Telephone, 9266 Melrose.  
James Vincent Ganly, County Clerk.  
**COUNTY JUDGE.**  
161st st. and 3d ave. Telephone, 7907 Melrose.  
Louis D. Gibbs, County Judge.  
**DISTRICT ATTORNEY.**  
161st st. and 3d ave. Telephone, 9200 Melrose.  
Francis Martin, District Attorney.  
**COMMISSIONER OF JUDICIAL RECORDS.**  
1932 Arthur ave. Telephone, 3700 Tremont.  
John A. Mason, Commissioner.  
**PUBLIC ADMINISTRATOR.**  
2808 3d ave. Telephone, 9816 Melrose, 9 a. m. to 5 p. m., Saturday to 12 m.  
Ernest E. L. Hammer, Public Administrator.  
**REGISTER.**  
1932 Arthur Ave. Telephone, 6694 Tremont.  
Edward Polak, Register.  
**SHERIFF.**  
1932 Arthur ave. Telephone, 6600 Tremont.  
James F. O'Brien, Sheriff.

**SURROGATE.**  
161st st. and 3d ave.  
George M. S. Schulz, Surrogate.

**QUEENS COUNTY.**  
**COUNTY CLERK.**  
364 Fulton st., Jamaica. Telephone, 151 Jamaica.  
Leonard Ruoff, County Clerk.  
**COUNTY COURT.**  
County Court House, Long Island City. Telephone, 596 Hunters Point.  
Court opens at 10 a. m. Trial Terms begin first Monday of each month, except July, August and September, and on Friday of each week. Clerk's office opens 9 a. m. to 5 p. m.; Saturdays to 12.30 p. m. Telephone, 551 Jamaica.  
Burt Jay Humphrey, County Judge.  
**DISTRICT ATTORNEY.**  
County Court House, Long Island City, 9 a. m. to 5 p. m.; Saturday, to 12 m.  
County Judge's office always open at 336 Fulton st., Jamaica. Telephone, 3871 Hunters Point.  
Denis O'Leary, District Attorney.  
**COMMISSIONER OF JUDICIAL RECORDS.**  
County Court House, Long Island City. Telephone, 963 Hunters Point.  
Thorndyke C. McKenney, Commissioner.  
**PUBLIC ADMINISTRATOR.**  
302 Fulton st., Jamaica. Telephone, 223 Jamaica.  
Randolph White, Public Administrator.  
**SHERIFF.**  
County Court House, Long Island City. Telephone, 3766 Hunters Point.  
George Emmer, Sheriff.  
**SURROGATE.**  
364 Fulton st., Jamaica. Telephone, 397 Jamaica.  
Daniel Noble, Surrogate.

**RICHMOND COUNTY.**  
**COUNTY CLERK.**  
County Office Building, Richmond. Telephone, 28 New Dorp.  
C. Livingston Bostwick, Clerk.  
**COUNTY JUDGE AND SURROGATE.**  
Trial Terms, with Grand and Trial Jury, second Monday of March, first Monday of October. Trial Terms, with Trial Jury only, first Monday of May, first Monday of December. Special Terms, Without Jury—Wednesday of each week, except the last week of July, the month of August and the first week of September.  
**Surrogate's Court.**  
Monday and Tuesday of each week at the Borough Hall, St. George, and on Wednesday at the Surrogate's Court at Richmond, except during the session of the County Court. There will be no Surrogate's Court during the month of August.  
Surrogate's Court and Office, Richmond, S. I. Surrogate's Chambers, Borough Hall, St. George. J. Harry Tiernan, County Judge and Surrogate.  
**DISTRICT ATTORNEY.**  
Borough Hall, St. George. Telephone, 50 Tompkinsville. 9 a. m. to 5 p. m.; Saturday, to 12 m.  
Albert C. Fach, District Attorney.  
**COMMISSIONER OF JUDICIAL RECORDS.**  
Village Hall, Stapleton. Telephone, 81 Tompkinsville.  
Edward I. Miller, Commissioner.  
**PUBLIC ADMINISTRATOR.**  
Port Richmond. Telephone, 704 West Brighton.  
William T. Holt, Public Administrator.  
**SHERIFF.**  
County Court House, Richmond. Telephone, 120 New Dorp.  
Joseph F. O'Grady, Sheriff.

**THE COURTS.**  
**CITY COURT OF THE CITY OF NEW YORK.**  
City Hall Park. Special Term Chambers held from 10 a. m. to 4 p. m. Clerk's office open from 9 a. m. to 4 p. m. Telephone, 122 Cortlandt.  
Thomas F. Smith, Clerk.  
**CITY MAGISTRATES' COURT.**  
First Division.  
William McAdoo, Chief City Magistrate, 300 Mulberry st. Telephone, 6213 Spring.  
First District—Criminal Court Buildings.  
Second District—125 Sixth ave.  
Third District—2d ave. and 1st st.  
Fourth District—151 E. 57th st.  
Fifth District—121st st. and Sylvan place.  
Sixth District—162d st. and Washington ave.  
Seventh District—814 W. 54th st.  
Eighth District—1014 E. 181st st., The Bronx.  
Ninth District (Night Court for Females)—125 6th ave.  
Tenth District (Night Court for Males)—151 E. 57th st.  
Eleventh District (Domestic Relations)—151 E. 57th st.  
Thirteenth District (Domestic Relations)—1014 E. 181st st., The Bronx.  
Office of the Chief Probation Officer, 300 Mulberry st. Telephone, 8713 Spring.  
Second Division.  
**Borough of Brooklyn.**  
Office of Chief Magistrate, 14 Court st. Telephone, 7411 Main.  
First District—318 Adams st.  
Second District—Court and Butler sts.  
Fifth District—249 Manhattan ave.  
Sixth District—495 Gates ave.  
Seventh District—31 Snider ave., Flatbush.  
Eighth District—W. 8th st., Coney Island.  
Ninth District—5th ave. and 29th st.  
Tenth District—133 New Jersey ave.  
Domestic Relations—Myrtle and Vanderbilt ayes.  
William F. Delaney, Chief Clerk.  
**Borough of Queens.**  
First District—St. Mary's Lyceum, L. I. City.  
Second District—Town Hall, Flushing, L. I.  
Third District—Central ave., Far Rockaway.  
Fourth District—Town Hall, Jamaica, L. I.  
**Borough of Richmond.**  
First District—Lafayette ave., New Brighton.  
Second District—Village Hall, Stapleton.  
All courts open daily from 9 a. m. to 4 p. m., except on Saturdays, Sundays and legal holidays, when only morning sessions are held.  
**COURT OF GENERAL SESSIONS.**  
Criminal Court Building. Court opens at 10.30 a. m. Clerk's office open from 9 a. m. to 4 p. m., and on Saturdays until 12 m.  
Edward R. Carroll, Clerk.  
**MUNICIPAL COURTS.**  
The Clerks' offices are open from 9 a. m. to 4 p. m.; Saturday, to 12 noon.  
**Borough of Manhattan.**  
First District—54-60 Lafayette st. Additional Part is held at southwest corner of 6th ave. and 10th st. Telephone, 6030 Franklin.  
Second District—264-266 Madison st. Telephone, 4300 Orchard.  
Third District—314 W. 54th st. Telephone, 5450 Columbus.  
Fourth District—Parts I and II, 207 E. 32d st. Telephone, 4358 Murray Hill.  
Fifth District—Broadway and 96th st. Telephone, 4006 Riverside.  
Sixth District—155 E. 88th st.  
Seventh District—70 Manhattan st.  
Eighth District—121st st. and Sylvan place. Telephone, 3950 Harlem.  
Ninth District—Madison ave. and 59th st. Parts I and II. Telephone, 3873 Plaza.

**Borough of The Bronx.**  
First District—Town Hall, 1400 Williamsbridge road, Westchester. Trial of causes, Tuesday and Friday of each week. Telephone, 457 Westchester.  
Second District—Washington ave. and 162d st. Telephone, 3043 Melrose.  
**Borough of Brooklyn.**  
First District—State and Court sts. Parts I and II. Telephone, 7091 Main.  
Second District—495 Gates ave. Telephone, 504 Bedford.  
Third District—6 Lee ave. Telephone, 955 Williamsburg.  
Fourth District—14 Howard ave.  
Fifth District—5220 Third ave. Telephone, 3907 Sunset.  
Sixth District—236 Duffield st. Telephone, 6166 Main.  
Seventh District—31 Pennsylvania ave. 8.45 a. m. to 4 p. m.; Saturday, 9 a. m. to 12 m. Telephone, 904 East New York.  
**Borough of Queens.**  
First District—115 5th st., Long Island City. Telephone, 1420 Hunters Point.  
Second District—Broadway and Court st., Elmhurst. Telephone, 87 Newtown.  
Third District—1908 Myrtle ave., Glendale.  
Fourth District—Town Hall, Jamaica. Telephone, 1654 Jamaica.  
**Borough of Richmond.**  
First District—Lafayette ave. and 2d st., New Brighton. Clerk's office open from 8.45 a. m. to 4 p. m. Telephone, 503 Tompkinsville.  
Second District—Former Edgewater Village Hall, Stapleton. Clerk's office open from 8.45 a. m. to 4 p. m. Telephone, 313 Tompkinsville.  
**COURT OF SPECIAL SESSIONS.**  
Court opens at 10 a. m.  
Part I, Criminal Court Building, Manhattan. Telephone, 3983 Franklin.  
Part II, 171 Atlantic ave., Brooklyn. Telephone, Main 4288.  
Part III, Town Hall, Jamaica. Held on Tuesday of each week. Telephone, 2620 Jamaica.  
Part IV, Borough Hall, St. George. Held on Wednesday of each week. Telephone, 324 Tompkinsville.  
Part V, 161st st. and 3d ave., Bronx. Held on Thursday of each week. Telephone, 9088 Melrose.  
Frank W. Smith, Chief Clerk.  
**Children's Court.**  
New York County—66 3d ave. Telephone, 1832 Stuyvesant.  
Dennis A. Lambert, Clerk.  
Bronx County—355 E. 137th st. Court held on Wednesday and Friday of each week. Telephone, 9092 Melrose.  
Michael Murray, Clerk.  
Kings County—102 Court st. Telephone, 627 Main.  
William C. McKee, Clerk.  
Queens County—19 Flushing ave., Jamaica. Court held on Monday and Thursday of each week. Telephone, 2624 Jamaica.  
Sydney Ollendorf, Clerk.  
Richmond County—Corn Exchange Bank Building, St. George. Court held on Tuesday of each week. Telephone, 324 Tompkinsville.  
William J. Browne, Clerk.  
**SUPREME COURT—APPELLATE DIVISION.**  
First Judicial Department.  
Madison ave., corner 25th st. Court open from 2 p. m. until 6 p. m. Friday, Motion Day, Court opens at 10.30 a. m. Motions called at 10 a. m. Orders called at 10.30 a. m. Telephone, 3840 Madison Square.  
Alfred Wagstaff, Clerk.  
Second Judicial Department.  
Borough Hall, Brooklyn. Court meets from 2 p. m. to 5 p. m., excepting that on Fridays Court opens at 10 o'clock a. m. Clerk's office open 9 a. m. Telephone, 1392 Main.  
John B. Byrne, Clerk.  
**SUPREME COURT—APPELLATE TERM.**  
503 Fulton st., Brooklyn. Court meets 10 a. m. Clerk's office opens 9 a. m. Telephone, 8452 Main.  
Joseph H. DeBraga, Clerk.  
**SUPREME COURT—CRIMINAL DIVISION.**  
Criminal Court Building. Court opens at 10.30 a. m. Clerk's office open from 9 a. m. to 4 p. m.; Saturday, to 12 m. Telephone, 6064 Franklin.  
William Schneider, Clerk.  
**SUPREME COURT—FIRST DEPARTMENT.**  
County Court House. Court open from 10.15 a. m. to 4 p. m. Telephone, 4580 Cortlandt.  
**SUPREME COURT—SECOND DEPARTMENT.**  
Kings County.  
Jorammon and Fulton sts., Brooklyn. Clerk's office hours, 9 a. m. to 5 p. m. Seven jury trial parts. Special Term for trials. Special Term for motions. Special Term (ex-parte business). Court opens at 10 a. m. Naturalization Bureau, Hall of Records, Brooklyn. Telephone, 5460 Main.  
James F. McGee, General Clerk.  
**Queens County.**  
County Court House, Long Island City. Court opens at 10 a. m. Trial and Special Term for motions and ex-parte business each month, except July, August and the first two weeks in September, in Part I. Trial Term, Part 2, February, April, June, last two weeks in September, and November. Special Term for Trials, January, April, June and October.  
Clerk's Office open 9 a. m. to 5 p. m. Saturdays until 12 m. from Oct. to June. July, August and September until 2 p. m. Telephone, 3996 Hunter's Point.  
Thomas B. Seaman, Special Deputy Clerk in Charge.  
**Richmond County.**  
Trial Term held at County Court House, Richmond. Special Term for trials held at Court room, Borough Hall, St. George. Special Term for motions held at Court House, Borough Hall, St. George.  
C. Livingston Bostwick, County Clerk.

**BOARD MEETINGS.**  
**Board of Aldermen.**  
The Board of Aldermen meets in the Aldermanic Chamber, City Hall, every Tuesday, at 1.30 o'clock p. m.  
P. J. SCULLY, City Clerk and Clerk to the Board of Aldermen.  
**Board of Estimate and Apportionment.**  
The Board of Estimate and Apportionment meets in the Old Council Chamber, Room 16, City Hall, every Friday at 10 o'clock a. m.  
JOSEPH HAAG, Secretary.  
**Commissioners of Sinking Fund.**  
The Commissioners of the Sinking Fund meet in the Meeting Room (Room 16), City Hall, on Wednesday, at 11 a. m., at call of the Mayor.  
JOHN KORB, JR., Secretary.  
**Board of Revision of Assessments.**  
The Board of Revision of Assessments meets in the Meeting Room (Room 16), City Hall, every Thursday, at 10.30 a. m., upon notice of the Secretary.  
JOHN KORB, JR., Secretary.  
**Board of City Record.**  
The Board of City Record meets in the City Hall at call of the Mayor.  
DAVID FERGUSON, Supervisor, Secretary.

**POLICE DEPARTMENT.**  
**Owners Wanted for Unclaimed Property.**  
OWNERS WANTED BY THE PROPERTY Clerk of the Police Department of The City of



New York, No. 240 Centre st., for the following property now in custody, without claimants: Boats, rope, iron, lead, male and female clothing, boots, shoes, wine, blankets, diamonds, canned goods, liquors, etc.; also small amount of money taken from prisoners and found by Patrolmen of this Department.

ARTHUR WOODS, Police Commissioner.

**OWNERS WANTED BY THE PROPERTY**  
Clerk of the Police Department of The City of New York—Office, No. 72 Poplar st., Borough of Brooklyn—for the following property, now in custody, without claimants: Boats, rope, iron, lead, male and female clothing, boots, shoes, wine, blankets, diamonds, canned goods, liquors, etc.; also small amount of money taken from prisoners and found by Patrolmen of this Department.

ARTHUR WOODS, Police Commissioner.

## BOARD OF ELECTIONS.

### Proposals.

**SEALED BIDS OR ESTIMATES WILL BE** received by the Board of Elections of the City of New York at Room 1840, Municipal Building, Borough of Manhattan, City of New York, until 12 M. on

**MONDAY, OCTOBER 11, 1915.**  
FOR FURNISHING AND DELIVERING OFFICIAL AND SAMPLE BALLOTS FOR CANDIDATES, OFFICIAL AND SAMPLE BALLOTS FOR CONSTITUTIONAL AMENDMENTS AND PROPOSITIONS, AND OFFICIAL AND SAMPLE REVISED CONSTITUTION BALLOTS FOR GENERAL ELECTION, NOVEMBER 2, 1915.

The time for the delivery of the ballots and the performance of the contract is ten (10) calendar days.

The amount of security required is fifty (50) per cent. of the total amount for which the contract is awarded.

The bids will be compared and the contract awarded "in aggregate for all items."

The Board of Elections reserves the right to make any changes or corrections in the copy that it may deem advisable, or that shall be made necessary by the orders of courts of competent jurisdiction up to within forty-eight (48) hours of the time for the delivery of the ballots.

As delivery of all of the ballots on time is absolutely essential, all night and Sunday work that shall be necessary to insure such prompt deliveries shall be performed, the cost of same to be included in the price bid, as no allowance can or will be made for such extra work.

Blank forms and other information may be obtained at the General Office of the Board of Elections, Room 1840, Municipal Building, Borough of Manhattan.

EDWARD F. BOYLE, MOSES M. McKEE, JAMES KANE, JACOB A. LIVINGSTON, Commissioners of Elections.

S. HOWARD COHEN, Chief Clerk.

Dated New York, September 29th, 1915. s29,o11

2#See General Instructions to Bidders on last page, last column, of the "City Record."

## MUNICIPAL CIVIL SERVICE COMMISSION.

### Notices of Examinations.

**PUBLIC NOTICE IS HEREBY GIVEN THAT** applications will be received by the Municipal Civil Service Commission, Municipal Building, Manhattan, New York City, from

**WEDNESDAY, OCT. 6, 1915, TO THURSDAY, OCT. 21, 1915,**

for the position of

**SOCIAL INVESTIGATOR, FEMALE.**

No applications delivered at the office of the Commission, by mail or otherwise, after 4 P. M. THURSDAY, OCT. 21, 1915, will be accepted. Application blanks will be mailed upon request provided a self-addressed stamped envelope or sufficient postage is enclosed to cover the mailing. The Commission will not guarantee the delivery of same. Postage on applications forwarded by mail must be fully prepaid.

Applicants must be citizens of the United States and residents of the State of New York.

The subjects and weights of the examination are: General paper, 4; Training and Experience, 4; Oral, 2. 70% required on each subject.

Applications for this examination must be filed on a special blank, Form C, with insert. Experience blanks will be issued with the applications and must be forwarded to the Commission with the applications. The experience paper will then be rated. Candidates receiving less than 70% on experience will be summoned for the remainder of the examination.

A physical qualifying examination will be held. The age limits are 21 to 50 years. The salary rates recommended by the Bureau of Standards for this position are from \$1,080 to \$1,380.

Candidates should be familiar with the laws affecting the care and relief of indigent persons and needy children in New York City; with the methods and agencies for the care and assistance of needy children, the sick and the poor, and with the present work and historical growth of both public and private agencies and institutions for the care and relief of such persons. Experience or special training in connection with charitable institutions, hospital social service, societies for the relief of the poor in their homes, or for aiding or protecting children, or training along similar lines is desirable and will be given weight.

The dates of the physical, mental and oral examinations will be announced later.

Persons who have filed applications for examination for this position between September 13 and September 27, 1915, need not file further applications. R. W. BELCHER, Secretary.

06,21

### AMENDED NOTICE.

**PUBLIC NOTICE IS HEREBY GIVEN THAT** applications will be received by the Municipal Civil Service Commission, Municipal Building, Manhattan, New York City, from

**TUESDAY, OCTOBER 5, 1915, TO WEDNESDAY, OCTOBER 20, 1915,**

for the position of

**DEPUTY MEDICAL SUPERINTENDENT GRADES 3 AND 4.**

No applications delivered at the office of the Commission, by mail or otherwise, after 4 P. M. WEDNESDAY, OCTOBER 20, 1915, will be accepted. Application blanks will be mailed upon request, provided a self-addressed stamped envelope or sufficient postage is enclosed to cover the mailing. The Commission will not guarantee the delivery of same. Postage on applications forwarded by mail must be fully prepaid.

Applicants must be citizens of the United States. The requirement that applicants must be residents of the State of New York is waived for this examination.

Persons who accept appointment must thereafter reside in the State of New York.

The requirement that every application shall bear the certificates of four reputable citizens whose residences or places of business are within the City of New York is waived for applicants for this examination whose previous occupation or employment has been wholly or in part outside the City of New York, and the said certificates will be accepted from persons resident or engaged in business elsewhere.

The subjects and weights of the examination are: Experience, 3; 70% required; Technical, 4; 75% required; Oral, 3, 70% required.

Candidates failing to qualify in any part of the examination will not be summoned for the ensuing tests. A physical qualifying examination will be given.

Applications for this examination are to be filed on a special blank, Form C, with insert. Experience blanks will be issued with the applications and must be filed with the Commission at the time of filing applications.

Candidates must be graduates of a medical college, having a course of study approved by the New York State Department of Education, and have completed an eighteen months' internship in a hospital of recognized standing or other equivalent hospital experience.

Candidates will not be assembled for the written examination. They will be assembled for the oral test and the physical qualifying examination which will be given on the same day for those who receive a passing mark on the subjects of Experience and Technical.

Persons appointed as the result of this examination will be assigned to assist in the administration of large hospitals under the jurisdiction of the City of New York.

The minimum age is twenty-one years, and the maximum age is fifty years.

There are two vacancies in the Department of Public Charities—one at Sea View Hospital (exclusively for tuberculosis) and the other at Kings County Hospital (General Hospital)—at \$1,800 per annum and maintenance, and there will probably be two vacancies in Bellevue and Allied Hospitals at \$2,500 per annum and maintenance.

05,20 ROBERT W. BELCHER, Secretary.

**PUBLIC NOTICE IS HEREBY GIVEN THAT** applications will be received by the Municipal Civil Service Commission, Municipal Building, Manhattan, New York City, from

**MONDAY, OCTOBER 4, 1915, TO TUESDAY, OCTOBER 19, 1915,**

for the position of

**RESIDENT PHYSICIAN, GRADE 2, FEMALE.**

No applications delivered at the office of the Commission, by mail or otherwise, after 4 P. M. TUESDAY, OCTOBER 19, 1915, will be accepted. Application blanks will be mailed upon request, provided a self-addressed stamped envelope or sufficient postage is enclosed to cover the mailing. The Commission will not guarantee the delivery of same. Postage on applications forwarded by mail must be fully prepaid.

Applicants must be citizens of the United States and residents of the State of New York.

The subjects and weights of the examination are: Experience, 4; Technical, 6; 75% required on the technical examination.

Candidates will be required to be licensed to practice medicine in the State of New York. The license must be submitted at the time of filing the application.

A physical examination will precede the mental. Applications for this examination must be filed on a special blank, Form C, with insert. Experience blanks will be issued with the applications. Candidates failing to pass the physical examination will not be summoned for the written examination. The time and place of holding the physical and mental examinations will be announced later.

A vacancy exists at the Workhouse, Blackwell's Island, for a Physician (Female) who will be required to work from 9 A. M. to 5 P. M. daily, but will not be required to reside on Blackwell's Island. Residence at an institution is usually required.

The salary is \$1,200 per annum. The minimum age is 21 years.

04,19 ROBERT W. BELCHER, Secretary.

**PUBLIC NOTICE IS HEREBY GIVEN THAT** applications will be received by the Municipal Civil Service Commission, Municipal Building, Manhattan, New York City, from

**SATURDAY, OCTOBER 2, 1915, TO MONDAY, OCTOBER 18, 1915,**

for the position of

**SUPERINTENDENT OF THE NEW YORK CITY CHILDREN'S HOSPITAL AND SCHOOLS, RANDALLS ISLAND.**

No applications delivered at the office of the Commission, by mail or otherwise, after 4 P. M. MONDAY, OCTOBER 18, 1915, will be accepted. Application blanks will be mailed upon request provided a self-addressed stamped envelope or sufficient postage is enclosed to cover the mailing, but the Commission will not guarantee the delivery of same. Postage on applications forwarded by mail must be fully prepaid.

Applicants must be citizens of the United States.

The requirement that applicants must be residents of the State of New York is waived for this examination. Competitive examinations to be open to all citizens of the United States. Persons who accept appointment must thereafter reside in the State of New York.

The requirement that every application shall bear the certificate of four reputable citizens whose residences or places of business are within the City of New York is waived for applicants for this examination whose previous occupation or employment has been wholly or in part outside the City of New York, and the said certificates will be accepted from persons resident or engaged in business elsewhere.

Subjects and Weights are: Experience, 4; qualifying; 70% required; Duties, 4; qualifying; 70% required; Oral, 2; qualifying; 70% required.

A physical qualifying examination will be given. Candidates failing to qualify in any part of the examination will not be given the ensuing tests.

Candidates will not be assembled for the written examination.

Candidates will be assembled for the oral examination.

**DUTIES:** The Superintendent will be in responsible charge of the children's hospital and schools at Randall's Island with a census of about 2,000 children, most of them mentally defective. He will be held responsible for the proper care, custody and training of the inmates.

**REQUIREMENTS:** Candidates must be graduates of a medical college of recognized standing, with at least three years' experience in an executive capacity in an approved institution for the care and training of the feeble minded or the insane. Candidates should have a working knowledge of the nature, causes, diagnosis, prognosis and pathology of the various types and degrees of mental defect. They should be familiar with the general plan, arrangement, and construction of modern institutions and institutional buildings for the care of the feeble minded.

Applications for this examination are to be filed on a special blank, Form C, with insert. Experience blanks will be issued with the applications and must be filed with the Commission at the time of filing applications.

The minimum age is 25 years. There is one vacancy at a salary of \$3,500 and full maintenance for incumbent and family, but it is possible that a salary of \$5,000 and full maintenance for the incumbent and family will be paid to the person selected as the result of this examination. Certification will also be made from this list for the position of Deputy Superintendent.

02,18 ROBERT W. BELCHER, Secretary.

**PUBLIC NOTICE IS HEREBY GIVEN THAT** applications will be received by the Municipal Civil Service Commission, Municipal Building, Manhattan, New York City, from

**TUESDAY, SEPTEMBER 28, 1915, TO WEDNESDAY, OCTOBER 13, 1915,**

for the position of

**ACTUARIAL CLERK, GRADE 3.**

No applications delivered at the office of the Commission, by mail or otherwise, after 4 P. M. WEDNESDAY, OCTOBER 13, 1915, will be accepted. Application blanks will be mailed upon request provided a self-addressed stamped envelope or sufficient postage is enclosed to cover the mailing. The Commission will not guarantee the delivery of same. Postage on applications forwarded by mail must be fully prepaid.

Applicants must be citizens of the United States and residents of the State of New York. The subjects and weights of the examination are: Duties, 4; Mathematics, 4; Experience, 2. 70% is required on Experience, 70% on all. The examination in Mathematics will include calculations employed in the handling of actuarial problems, algebra and the use of logarithms.

Applications for this examination must be filed on a special blank, Form C, with insert. Experience blanks will be issued with the applications, and must be filed with the Commission at the time of filing applications. The experience will then be rated. Candidates receiving less than 70% in Experience will not be summoned for the Mental Examination.

**Duties:** Assisting in the adjustment of crude mortality rates prepared from tabulations in the computing department; constructing commutation columns; preparing annuity values and present values of pension benefits and working tables.

**Requirements:** Candidates must present evidence of at least one year's experience in the actuarial department of a life insurance company or similar institution in positions involving the actual performance of duties like those described above, or other experience tending to qualify them for this work. Candidates must be thoroughly acquainted with mathematics as applied in actuarial work, especially logarithms, interest and annuities, permutations and combinations, chance or probability. Knowledge of actuarial terms and ability to read symbols and formulae are most essential.

Minimum age, 20 years. There is one vacancy in the Commission on Pensions. Salary, \$1,050.

The requirement of paragraph 12 of Rule VII. that no person who has entered any examination for appointment to a competitive position and failed, or who has withdrawn from an examination, shall be admitted within nine months from the date of such examination to a new examination for the same position, is waived for this examination.

s28,o13 R. W. BELCHER, Secretary.

## BOROUGH OF MANHATTAN.

### Proposals.

**SEALED BIDS OR ESTIMATES WILL BE** received by the President of the Borough of Manhattan at Room 2032, Municipal Building, New York City, until 2 o'clock P. M. on

**TUESDAY, OCTOBER 19, 1915.**

**NO. 1. FOR REGULATING AND REPAVING WITH SHEET ASPHALT ON A CONCRETE FOUNDATION THE ROADWAY OF 27TH STREET FROM LEXINGTON AVENUE TO MADISON AVENUE, TOGETHER WITH ALL WORK INCIDENTAL THERETO.**

Engineer's estimate of the amount of work to be done:

15 cu. yds. Earth Excavation for sewer appurtenances.

15 cu. yds. Rock Excavation for sewer appurtenances.

15 cu. yds. Backfilling in excavation for sewer appurtenances.

940 lin. ft. New 5-inch Bluestone Curbstone, furnished and set.

620 lin. ft. Old Curb, redressed.

80 sq. ft. Concrete Sidewalk, Class A.

10 lin. ft. Granite Headers.

10 lin. ft. Temporary Headerstone.

550 cu. yds. Concrete.

2,850 sq. yds. Sheet Asphalt Pavement.

150 sq. yds. Sheet Asphalt Pavement in approaches.

4 Sewer Manhole Heads.

5 Covers for Sewer Manholes.

1 Ring for Sewer Manhole.

3 cu. yds. Brick Masonry.

1 Sluice Basin, Type A.

2 Sluice Basins, Type B.

45 lin. ft. Vitrified Pipe, 12-inch diam.

The time allowed for the full completion of the work will be twenty-five (25) consecutive working days.

The amount of security required will be \$2,000, and the amount of deposit accompanying the bid shall be five (5) per cent. of the amount of security.

The bidder must deposit with the Borough President, on or before the time of making his bid, samples and affidavit, or the letter in regard to samples and affidavit, as required by the specifications.

**NO. 2. FOR REGULATING AND REPAVING WITH SHEET ASPHALT ON A CONCRETE FOUNDATION THE ROADWAY OF 35TH STREET FROM WEST SIDE MADISON AVENUE TO THE EAST SIDE OF SIXTH AVENUE, TOGETHER WITH ALL WORK INCIDENTAL THERETO.**

Engineer's estimate of the amount of work to be done:

10 cu. yds. Earth Excavation for sewer appurtenances.

10 cu. yds. Rock Excavation for sewer appurtenances.

10 cu. yds. Backfilling in excavation for sewer appurtenances.

480 lin. ft. New 5-inch Bluestone Curbstone, furnished and set.

10 lin. ft. Old Granite Curbstone to reset.

840 lin. ft. Old Bluestone Curb, redressed.

100 sq. ft. Concrete Sidewalk, Class A.

810 cu. yds. Concrete.

4,470 sq. yds. Sheet Asphalt Pavement.

10 sq. yds. Sheet Asphalt Pavement in Approaches.

6 Sewer Manhole Heads.

8 Covers for Sewer Manholes.

2 Rings for Sewer Manholes.

3 cu. yds. Brick Masonry.

1 Sluice Basin, Type A.

1 Sluice Basin, Type B.

40 lin. ft. Vitrified Pipe, 12 inch diam.

The time allowed for the full completion of the work will be twenty-six (26) consecutive working days.

The amount of security required will be \$3,000, and the amount of deposit accompanying the bid shall be five (5) per cent. of the amount of security.

The bidder must deposit with the Borough President, on or before the time of making his bid, samples and affidavit, or the letter in regard to samples and affidavit, as required by the specifications.

**NO. 3. FOR REGULATING AND REPAVING WITH SHEET ASPHALT ON A CONCRETE FOUNDATION THE ROADWAY OF 37TH STREET FROM FIRST AVENUE TO SECOND AVENUE, TOGETHER WITH ALL WORK INCIDENTAL THERETO.**

Engineer's estimate of the amount of work to be done:

10 cu. yds. Earth Excavation for sewer appurtenances.

10 cu. yds. Rock Excavation for sewer appurtenances.

10 cu. yds. Backfilling in excavation for sewer appurtenances.

840 lin. ft. New 5-inch Bluestone Curbstone, furnished and set.

500 lin. ft. Old Curb, redressed.

10 sq. ft. Concrete Sidewalk, Class A.

30 lin. ft. Granite Headers.

440 cu. yds. Concrete.

2,200 sq. yds. Sheet Asphalt Pavement.

50 sq. yds. Wood Block Pavement in approaches.

40 sq. yds. Granite Block Pavement in approaches.

3 Sewer Manhole Heads.

5 Covers for Sewer Manholes.

2 Rings for Sewer Manholes.

3 cu. yds. Brick Masonry.

1 Sluice Basin, Type A.

1 Sluice Basin, Type B.

35 lin. ft. Vitrified Pipe, 12-inch diam.

The time allowed for the full completion of the work will be twenty (20) consecutive working days.

The amount of security required will be \$1,500, and the amount of deposit accompanying the bid shall be five (5) per cent. of the amount of security.

The bidder must deposit with the Borough President, on or before the time of making his bid, samples and affidavit, or the letter in regard to samples and affidavit, as required by the specifications.

**NO. 4. FOR REGULATING AND REPAVING WITH SHEET ASPHALT ON A CONCRETE FOUNDATION THE ROADWAY OF 38TH STREET FROM MADISON AVENUE TO SIXTH AVENUE, TOGETHER WITH ALL WORK INCIDENTAL THERETO.**

Engineer's estimate of the amount of work to be done:

20 cu. yds. Earth Excavation for sewer appurtenances.

20 cu. yds. Rock Excavation for sewer appurtenances.

20 cu. yds. Backfilling in excavation for sewer appurtenances.

660 lin. ft. New 5-inch Bluestone Curbstone, furnished and set.

1,470 lin. ft. Old Curb, redressed.

50 sq. ft. Concrete Sidewalk, Class A.

10 lin. ft. Granite Headers.

10 lin. ft. Temporary Headerstone.

850 cu. yds. Concrete.

4,480 sq. yds. Sheet Asphalt Pavement.

50 sq. yds. Sheet Asphalt Pavement in approaches.

6 Sewer Manhole Heads.

8 Covers for Sewer Manholes.

2 Rings for Sewer Manholes.

3 cu. yds. Brick Masonry.

1 Sluice Basin, Type A.

2 Sluice Basins, Type B.

50 lin. ft. Vitrified Pipe, 12-inch diam.

The time allowed for the full completion of the work will be twenty-five (25) consecutive working days.

The amount of security required will be \$3,000, and the amount of deposit accompanying the bid shall be five (5) per cent. of the amount of security.

The bidder must deposit with the Borough President, on or before the time of making his bid, samples and affidavit, or the letter in regard to samples and affidavit, as required by the specifications.

**NO. 5. FOR REGULATING AND REPAVING WITH SHEET ASPHALT ON A CONCRETE FOUNDATION THE ROADWAY OF 39TH STREET FROM PARK AVENUE TO BROADWAY AND FROM EIGHTH AVENUE TO ELEVENTH AVENUE, TOGETHER WITH ALL WORK INCIDENTAL THERETO.**

Engineer's estimate of the amount of work to be done:

60 cu. yds. Earth Excavation for sewer appurtenances.

50 cu. yds. Rock Excavation for sewer appurtenances.



93TH STREET FROM MADISON AVENUE TO FIFTH AVENUE, TOGETHER WITH ALL WORK INCIDENTAL THERETO.

Engineer's estimate of the amount of work to be done:

10 cu. yds. Earth Excavation for sewer appurtenances.  
10 cu. yds. Rock Excavation for sewer appurtenances.  
10 cu. yds. Backfilling in excavation for sewer appurtenances.  
360 lin. ft. New 5-inch Bluestone Curbstone, furnished and set.  
370 lin. ft. Old Curb, redressed.  
10 sq. ft. Concrete Sidewalk, Class A.  
10 lin. ft. Granite Headers.  
10 lin. ft. Temporary Headerstone.  
290 cu. yds. Concrete.  
1,410 sq. yds. Sheet Asphalt Pavement.  
100 sq. yds. Sheet Asphalt Pavement in approaches.

2 Sewer Manhole Heads.  
3 Covers for Sewer Manholes.  
1 Ring for Sewer Manhole.  
3 cu. yds. Brick Masonry.  
1 Sluice Basin, Type B.  
30 lin. ft. Vitrified Pipe, 12-inch diam.

The time allowed for the full completion of the work will be sixteen (16) consecutive working days.

The amount of security required will be \$1,000, and the amount of deposit accompanying the bid shall be five (5) per cent. of the amount of security.

The bidder must deposit with the Borough President, on or before the time of making his bid, samples and affidavit, or the letter in regard to samples and affidavit, as required by the specifications.

NO. 8. FOR REGULATING AND REPAVING WITH SHEET ASPHALT ON A CONCRETE FOUNDATION THE ROADWAY OF 124TH STREET FROM FIRST AVENUE TO THIRD AVENUE, TOGETHER WITH ALL WORK INCIDENTAL THERETO.

Engineer's estimate of the amount of work to be done:

30 cu. yds. Earth Excavation for sewer appurtenances.  
20 cu. yds. Rock Excavation for sewer appurtenances.  
20 cu. yds. Backfilling in excavation for sewer appurtenances.  
1,540 lin. ft. New 5-inch Bluestone Curbstone, furnished and set.  
80 lin. ft. New 6-inch Granite Corner Curbstone, furnished and set.  
1,030 lin. ft. Old Curb, redressed.  
10 sq. ft. Concrete Sidewalk, Class A.  
30 lin. ft. Granite Headers.  
850 cu. yds. Concrete.  
4,250 sq. yds. Sheet Asphalt Pavement.  
40 sq. yds. Granite Block Pavement in approaches.

10 sq. yds. Sheet Asphalt Pavement in approaches.

5 Sewer Manhole Heads.

7 Covers for Sewer Manholes.

2 Rings for Sewer Manholes.

3 cu. yds. Brick Masonry.

1 Receiving Basin remodeled.

1 Sluice Basin, Type A.

3 Sluice Basins, Type B.

60 lin. ft. Vitrified Pipe, 12-inch diam.

The time allowed for the full completion of the work will be twenty-five (25) consecutive working days.

The amount of security required will be \$3,000, and the amount of deposit accompanying the bid shall be five (5) per cent. of the amount of security.

The bidder must deposit with the Borough President, on or before the time of making his bid, samples and affidavit, or the letter in regard to samples and affidavit, as required by the specifications.

NO. 9. FOR REGULATING AND REPAVING WITH SHEET ASPHALT ON A CONCRETE FOUNDATION THE ROADWAY OF EIGHTH AVENUE FROM 100TH STREET TO 125TH STREET, AND 120TH STREET FROM SEVENTH AVENUE TO EIGHTH AVENUE, TOGETHER WITH ALL WORK INCIDENTAL THERETO.

Engineer's estimate of the amount of work to be done:

100 cu. yds. Earth Excavation for sewer appurtenances.

100 cu. yds. Rock Excavation for sewer appurtenances.

100 cu. yds. Backfilling in excavation for sewer appurtenances.

100 lin. ft. New 5-inch Bluestone Curbstone, furnished and set.

5,880 lin. ft. New 6-inch Granite Curbstone, furnished and set.

1,070 lin. ft. New 6-inch Granite Corner Curbstone.

1,310 lin. ft. Old Curb, redressed.

700 sq. ft. Concrete Sidewalk, Class A.

10 lin. ft. Granite Headers.

10 lin. ft. Temporary Headerstone.

3,670 cu. yds. Concrete outside of R. R. area.

19,400 sq. yds. Sheet Asphalt Pavement outside of R. R. area.

420 sq. yds. Sheet Asphalt Pavement in approaches.

12 Sewer Manhole Heads.

15 Covers for Sewer Manholes.

3 Rings for Sewer Manholes.

3 cu. yds. Brick Masonry.

7 Receiving Basins remodeled.

3 Sluice Basins, Type A.

18 Sluice Basins, Type B.

400 lin. ft. Vitrified Pipe, 12-inch diam.

11,320 lbs. Angle Iron for concrete curb, including anchors.

Work in railroad area:

350 cu. yds. Concrete.

2,100 sq. yds. Sheet Asphalt Pavement.

The time allowed for the full completion of the work will be fifty-five (55) consecutive working days.

The amount of security required will be \$16,000, and the amount of deposit accompanying the bid shall be five (5) per cent. of the amount of security.

The bidder must deposit with the Borough President, on or before the time of making his bid, samples and affidavit, or the letter in regard to samples and affidavit, as required by the specifications.

NO. 10. FOR REGULATING AND REPAVING WITH SHEET ASPHALT ON A CONCRETE FOUNDATION THE ROADWAY OF COLUMBUS AVENUE FROM 84TH STREET TO 96TH STREET, TOGETHER WITH ALL WORK INCIDENTAL THERETO.

Engineer's estimate of the amount of work to be done:

160 cu. yds. Earth Excavation for sewer appurtenances.

160 cu. yds. Rock Excavation for sewer appurtenances.

160 cu. yds. Backfilling in excavation for sewer appurtenances.

4,000 lin. ft. New 5-inch Bluestone Curbstone, furnished and set.

990 lin. ft. New 6-inch Granite Corner Curbstone, furnished and set.

1,500 lin. ft. Old Curb, redressed.

1,400 sq. ft. Concrete Sidewalk, Class A.

10 lin. ft. Granite Headers.

3,130 cu. yds. Concrete outside of R. R. area.

16,800 sq. yds. Sheet Asphalt Pavement outside of R. R. area.

50 sq. yds. Sheet Asphalt Pavement in approaches.

15 Sewer Manhole Heads.

20 Covers for Sewer Manholes.

5 Rings for Sewer Manholes.

3 cu. yds. Brick Masonry.

12 Receiving Basins remodeled.

1 Sluice Basin, Type A.

30 Sluice Basins, Type B.

470 lin. ft. Vitrified Pipe, 12-inch diam.

Work in railroad area:

250 cu. yds. Concrete.

1,470 sq. yds. Sheet Asphalt Pavement.

The time allowed for the full completion of the work will be fifty (50) consecutive working days.

The amount of security required will be \$12,000, and the amount of deposit accompanying the bid shall be five (5) per cent. of the amount of security.

The bidder must deposit with the Borough President, on or before the time of making his bid, samples and affidavit, or the letter in regard to samples and affidavit, as required by the specifications.

NO. 11. FOR REGULATING AND REPAVING WITH GRANITE BLOCK PAVEMENT ON A CONCRETE FOUNDATION THE ROADWAY OF PERRY STREET FROM GREENWICH STREET TO WEST STREET, TOGETHER WITH ALL WORK INCIDENTAL THERETO.

Engineer's estimate of the amount of work to be done:

30 cu. yds. Earth Excavation for sewer appurtenances.

30 cu. yds. Rock Excavation for sewer appurtenances.

30 cu. yds. Backfilling in excavation for sewer appurtenances.

1,240 lin. ft. New 5-inch Bluestone Curbstone, furnished and set.

30 lin. ft. New 6-inch Granite Corner Curbstone, furnished and set.

300 lin. ft. Old Curb redressed.

10 sq. ft. Concrete Sidewalk, Class A.

30 lin. ft. Granite Headers.

40 cu. yds. Concrete.

1,960 sq. yds. Granite Block Pavement.

20 sq. yds. Granite Block Pavement in approaches.

4 Sewer Manhole Heads.

5 Covers for Sewer Manholes.

1 Ring for Sewer Manhole.

5 cu. yds. Brick Masonry.

1 Receiving Basin remodeled and rebuilt.

1 Sluice Basin, Type A.

4 Sluice Basins, Type B.

70 lin. ft. Vitrified Pipe, 12-inch diam.

The time allowed for the full completion of the work will be twenty-five (25) consecutive working days.

The amount of security required will be \$3,000, and the amount of deposit accompanying the bid shall be five (5) per cent. of the amount of security.

The bidder must deposit with the Borough President, on or before the time of making his bid, samples and affidavit, or the letter in regard to samples and affidavit, as required by the specifications.

NO. 12. FOR REGULATING AND PAVING WITH ASPHALT BLOCKS ON A CONCRETE FOUNDATION THE ROADWAY OF 179TH STREET FROM NORTHERN AVENUE TO HAVEN AVENUE, TOGETHER WITH ALL WORK INCIDENTAL THERETO.

Engineer's estimate of the amount of work to be done:

380 lin. ft. New 5-inch Bluestone Curbstone, furnished and set.

170 lin. ft. Old Curb, redressed.

30 lin. ft. Granite Headers.

180 cu. yds. Concrete.

920 sq. yds. Asphalt Block Pavement.

The time allowed for the full completion of the work will be twenty (20) consecutive working days.

The amount of security required will be \$800, and the amount of deposit accompanying the bid shall be five (5) per cent. of the amount of security.

The bidder must deposit with the Borough President, on or before the time of making his bid, samples and affidavit, or the letter in regard to samples and affidavit, as required by the specifications.

The bidder will state the price of each item or article contained in the specifications or schedules herein contained or hereto annexed, per foot, yard or other unit of measure or article, by which the bids will be tested. The extensions must be made and footed up.

Blank forms and specifications may be had at the office of the Commissioner of Public Works, Bureau of Highways, Room 2124, Municipal Building, Borough of Manhattan.

MARCUS M. MARKS, President.

Oct. 6, 1915.

See General Instructions to Bidders on last page, last column, of the "City Record."

SEALED BIDS OR ESTIMATES WILL BE received by the President of the Borough of Manhattan at the offices of the Commissioner of Public Works, Room 2032, Municipal Building, New York City, until 2 o'clock p. m., on

TUESDAY, OCTOBER 19, 1915.

FOR THE REPAIRS TO SEWER UNDER PIER 40, FOOT OF CLARKSON STREET, NORTH RIVER.

The engineer's estimate of the quantity and quality of the material, and the nature and extent, as near as possible, of the work required is as follows:

35 linear feet of 4' 3" x 5' 10" Barrel Sewer, complete (including supporting frame and timber and all necessary bands, bolts, spikes, etc.).

75 linear feet of Box Sewer, complete (including transition section and all necessary supporting timber, spikes and bolts).

The time allowed for constructing and completing the repairs to sewer will be Forty (40) consecutive working days.

The amount of security required will be Twelve Hundred Dollars (\$1,200), and the amount of deposit accompanying the bid shall be five per cent. (5%) of the amount of security.

The bidder will state the price for each item or article contained in the specifications or schedules herein contained or hereto annexed, per foot, yard or other unit of measure or article by which the bid will be tested. The contract, if awarded, will be awarded for the whole work at a lump sum.

Blank forms may be had and the plans and drawings may be seen at the offices of the Commissioner of Public Works, Municipal Building, Bureau of Sewers, Room 2103, Borough of Manhattan.

MARCUS M. MARKS, President.

Oct. 6, 1915.

See General Instructions to Bidders on last page, last column, of the "City Record."

SEALED BIDS OR ESTIMATES WILL BE received by the President of the Borough of Manhattan, at Room 2032, Municipal Building, until 2 o'clock p. m., on

THURSDAY, OCTOBER 14, 1915.

FOR FURNISHING ALL OF THE LABOR AND MATERIALS FOR ALTERATIONS TO AND FURNISHING NEW DRAINAGE AND WATER SUPPLY SYSTEM IN JEFFERSON MARKET, LOCATED AT SIXTH AND GREENWICH AVES., BOROUGH OF MANHATTAN.

The time allowed for the completion of the work will be Forty (40) consecutive calendar working days.

The amount of security required will be Five Hundred Dollars (\$500), and the amount of deposit accompanying the bid shall be five (5) per cent. of the amount of security.

The bidder will state one aggregate price for the whole work described and specified, as the contract is entire and for a complete job.

The bids will be compared and the contract awarded at a lump or aggregate sum to the lowest bidder.

Blank forms, specifications and plans may be obtained at the office of the Auditor, offices of the Commissioner of Public Works, Room 2141, Municipal Building, Bor. of Manhattan.

MARCUS M. MARKS, President.

City of New York, Oct. 1st, 1915.

See General Instructions to Bidders on last page, last column, of the "City Record."

SEALED BIDS OR ESTIMATES WILL BE received by the President of the Borough of Manhattan, Room 2032, Municipal Building, New York City, until 2 o'clock P. M. on

THURSDAY, OCTOBER 14, 1915.

FOR FURNISHING ALL OF THE LABOR AND MATERIALS FOR ALTERATIONS TO THE JEFFERSON MARKET BUILDING, LOCATED AT SIXTH AND GREENWICH AVES., BOROUGH OF MANHATTAN.

The time allowed for the completion of the work will be Forty (40) consecutive calendar working days.

The amount of security required will be Two thousand Dollars (\$2,000), and the amount of deposit accompanying the bid shall be five (5) per cent. of the amount of security.

The bidder will state one aggregate price for the whole work described and specified, as the contract is entire and for a complete job.

The bids will be compared and the contract awarded at a lump or aggregate sum to the lowest bidder.

Blank forms, specifications and plans may be obtained at the office of the Auditor, offices of the Commissioner of Public Works, Room No. 2141, Municipal Building, Bor. of Manhattan.

MARCUS M. MARKS, President.

City of New York, Oct. 1st, 1915.

See General Instructions to Bidders on last page, last column, of the "City Record."

SEALED BIDS OR ESTIMATES WILL BE received by the President of the Borough of Manhattan, at Room 2032, Municipal Building, until 2 o'clock p. m., on

THURSDAY, OCTOBER 14, 1915.

FOR FURNISHING ALL OF THE LABOR AND MATERIALS REQUIRED FOR FURNISHING, DELIVERING AND ERECTING 500 STREET SIGN CONTAINER FRAMES, EACH FRAME TO CONTAIN TWO ENAMEL STREET SIGNS, AT VARIOUS LOCATIONS, BOROUGH OF MANHATTAN.

The time allowed for the completion of the work will be one hundred (100) consecutive calendar working days.

The amount of security required will be One Thousand Dollars (\$1,000), and the amount of deposit accompanying the bid will be five (5) per cent. of the amount of security.

The bidder will state a price for each container with signs complete, as described and specified.

The bids will be compared and the contract awarded at a lump or aggregate sum to the lowest bidder.

Blank forms, specifications and plans may be obtained at the office of the Auditor, offices of the Commissioner of Public Works, Room 2141, Municipal Building, Borough of Manhattan.

MARCUS M. MARKS, President.

New York, Oct. 1st, 1915.

See General Instructions to Bidders on last page, last column, of the "City Record."

SEALED BIDS OR ESTIMATES WILL BE received by the President of the Borough of Manhattan at Room 2032, Municipal Building, New York City, until 2 o'clock P. M. on

THURSDAY, OCTOBER 14, 1915.

NO. 1. FOR REGULATING AND REPAVING WITH GRANITE BLOCK PAVEMENT ON A CONCRETE FOUNDATION THE ROADWAY OF 18TH STREET FROM FOURTH AVENUE TO BROADWAY, TOGETHER WITH ALL WORK INCIDENTAL THERETO.

Engineer's Estimate of the Amount of Work to be Done.

420 lin. ft. New 6-inch Granite Curbstone, furnished and set.

10 lin. ft. Old Curb, redressed.

10 lin. ft. Granite Headers.

220 cu. yds. Concrete.

1,180 sq. yds. Granite Block Pavement.

10 sq. yds. Sheet Asphalt Pavement in Approaches.

2 Sewer Manhole Heads.

3 Covers for Sewer Manholes.

1 Ring for Sewer Manhole.

3 cu. yds. Brick Masonry.

50 lin. ft. Granite Platform Flag, cut to line.

The time allowed for the full completion of the work will be twenty-five (25) consecutive working days.

The amount of security required will be \$1,500, and the amount of deposit accompanying the bid shall be five (5) per cent. of the amount of security.

The bidder must deposit with the Borough President, on or before the time of making his bid, samples and affidavit, or the letter in regard to samples and affidavit, as required by the specifications.

NO. 2. FOR REGULATING AND REPAVING WITH GRANITE BLOCK PAVEMENT ON A CONCRETE FOUNDATION THE ROADWAY OF 18TH STREET FROM FOURTH AVENUE TO BROADWAY, TOGETHER WITH ALL WORK INCIDENTAL THERETO.

Engineer's Estimate of the Amount of Work to be Done.

420 lin. ft. New 6-inch Granite Curbstone, furnished and set.

10 lin. ft. Old Curb, redressed.

10 lin. ft. Granite Headers.

220 cu. yds. Concrete.

1,180 sq. yds. Granite Block Pavement, no guarantee.

10 sq. yds. Sheet Asphalt Pavement in Approaches.

2 Sewer Manhole Heads.

3 Covers for Sewer Manholes.

1 Ring for Sewer Manhole.

3 cu. yds. Brick Masonry.

50 lin. ft. Granite Platform Flag, cut to line.

The time allowed for the full completion of the work will be twenty-five (25) consecutive working days.

The amount of security required will be \$1,500, and the amount of deposit accompanying the bid shall be five (5) per cent. of the amount of security.

The bidder must deposit with the Borough President, on or before the time of making his bid, samples and affidavit, or the letter in regard to samples and affidavit, as required by the specifications.

NO. 3. FOR REGULATING, WIDENING AND REPAVING WITH GRANITE BLOCK PAVEMENT ON A CONCRETE FOUNDATION THE ROADWAY OF DUANE STREET FROM ROSE STREET TO WILLIAM STREET, TOGETHER WITH ALL WORK INCIDENTAL THERETO.

Engineer's Estimate of the Amount of Work to be Done.

50 cu. yds. Earth Excavation for sewer appurtenances and widening.

20 cu. yds. Backfilling in excavation for sewer appurtenances.

370 lin. ft. New 6-inch Granite Curbstone, furnished and set.

50 lin. ft. New 6-inch Granite Corner Curbstone, furnished and set.

10 lin. ft. Old Curb redressed.

100 cu. yds. Concrete.

460 sq. yds. Granite Block Pavement, no guarantee.

1



NUE TO BROADWAY TOGETHER WITH ALL WORK INCIDENTAL THERETO. Engineer's Estimate of the Amount of Work to be Done.

10 cu. yds. Earth Excavation for sewer appurtenances.  
10 cu. yds. Rock Excavation for sewer appurtenances.  
10 cu. yds. Backfilling in excavation for sewer appurtenances.  
790 lin. ft. New 5-inch Bluestone Curbstone, furnished and set.  
80 lin. ft. New 6-inch Granite Corner Curbstone, furnished and set.  
790 lin. ft. Old Curb redressed.  
100 sq. ft. Concrete Sidewalk, Class A.  
520 cu. yds. Concrete.  
2,610 sq. yds. Sheet Asphalt Pavement.  
30 sq. yds. Sheet Asphalt Pavement in Approaches.

1 Sewer Manhole Head.  
1 Cover for Sewer Manhole.  
1 Ring for Sewer Manhole.  
3 cu. yds. Brick Masonry.  
1 Receiving Basin remodeled.  
1 Sluice Basin, Type A.  
1 Sluice Basin, Type B.  
30 lin. ft. Vitrified Pipe, 12-inch diam.  
The time allowed for the full completion of the work will be twenty (20) consecutive working days.

The amount of security required will be \$2,000, and the amount of deposit accompanying the bid shall be five (5) per cent. of the amount of security.

The bidder must deposit with the Borough President, on or before the time of making his bid, samples and affidavit, as required by the specifications.

NO. 8. FOR REGULATING AND REPAVING WITH SHEET ASPHALT ON A CONCRETE FOUNDATION THE ROADWAY OF LEXINGTON AVENUE FROM 21ST STREET TO 23D STREET, AND 22D STREET FROM LEXINGTON AVENUE TO FOURTH AVENUE, TOGETHER WITH ALL WORK INCIDENTAL THERETO.

Engineer's Estimate of the Amount of Work to be Done.

10 cu. yds. Earth Excavation for sewer appurtenances.  
10 cu. yds. Rock Excavation for sewer appurtenances.  
10 cu. yds. Backfilling in excavation for sewer appurtenances.

490 lin. ft. New 5-inch Bluestone Curbstone, furnished and set.  
60 lin. ft. New 6-inch Granite Corner Curbstone, furnished and set.

640 lin. ft. Old Curb, redressed.  
20 sq. ft. Concrete Sidewalk, Class A.  
40 lin. ft. Granite Headers.  
650 cu. yds. Concrete.  
3,510 sq. yds. Sheet Asphalt Pavement.  
10 sq. yds. Sheet Asphalt Pavement in approaches.

50 sq. yds. Granite Block Pavement in approaches.  
5 Sewer Manhole Heads.  
6 Covers for Sewer Manholes.  
1 Ring for Sewer Manhole.  
3 cu. yds. Brick Masonry.  
1 Receiving Basin remodeled.  
1 Sluice Basin, Type A.  
1 Sluice Basin, Type B.  
30 lin. ft. Vitrified Pipe, 12-inch diam.

The time allowed for the full completion of the work will be twenty-five (25) consecutive working days.

The amount of security required will be \$2,000, and the amount of deposit accompanying the bid shall be five (5) per cent. of the amount of security.

The bidder must deposit with the Borough President, on or before the time of making his bid, samples and affidavit, as required by the specifications.

NO. 9. FOR REGULATING AND REPAVING WITH SHEET ASPHALT ON A CONCRETE FOUNDATION THE ROADWAY FROM CURB TO RAIL OF COLUMBUS AVENUE FROM 65TH STREET TO 69TH STREET, TOGETHER WITH ALL WORK INCIDENTAL THERETO.

Engineer's Estimate of the Amount of Work to be Done.

40 cu. yds. Earth Excavation for sewer appurtenances.  
30 cu. yds. Rock Excavation for sewer appurtenances.  
30 cu. yds. Backfilling in excavation for sewer appurtenances.

1,070 lin. ft. New 5-inch Bluestone Curbstone, furnished and set.  
300 lin. ft. New 6-inch Granite Corner Curbstone, furnished and set.  
520 lin. ft. Old Curb, redressed.  
370 sq. ft. Concrete Sidewalk, Class A.  
10 lin. ft. Granite Headers.  
10 lin. ft. Granite Headers reset.  
950 cu. yds. Concrete outside of R. R. Area.  
5,100 sq. yds. Sheet Asphalt Pavement outside of R. R. Area.  
20 sq. yds. Sheet Asphalt Pavement in Approaches.

8 Sewer Manhole Heads.  
10 Covers for Sewer Manholes.  
2 Rings for Sewer Manholes.  
3 cu. yds. Brick Masonry.  
2 Receiving Basins remodeled.  
2 Sluice Basins, Type A.  
5 Sluice Basins, Type B.  
100 lin. ft. Vitrified Pipe, 12-inch diam.  
Work in Railroad Area:  
80 cu. yds. Concrete.  
450 sq. yds. Sheet Asphalt Pavement.

The time allowed for the full completion of the work will be thirty-five (35) consecutive working days.

The amount of security required will be \$4,000, and the amount of deposit accompanying the bid shall be five (5) per cent. of the amount of security.

The bidder must deposit with the Borough President, on or before the time of making his bid, samples and affidavit, as required by the specifications.

NO. 10. FOR REGULATING AND REPAVING WITH SHEET ASPHALT ON A CONCRETE FOUNDATION THE ROADWAYS OF 25TH STREET FROM BROADWAY TO SIXTH AVENUE, AND 32D STREET FROM FIFTH AVENUE TO BROADWAY AND FROM SIXTH AVENUE TO SEVENTH AVENUE, AND FROM CURB TO RAIL ON SIXTH AVENUE FROM 23D STREET TO 32D STREET, TOGETHER WITH ALL WORK INCIDENTAL THERETO.

Engineer's Estimate of the Amount of Work to be Done.

170 cu. yds. Earth Excavation for sewer appurtenances.  
170 sq. yds. Rock Excavation for sewer appurtenances.  
170 cu. yds. Backfilling in excavation for sewer appurtenances.

2,170 lin. ft. New 5-inch Bluestone Curbstone, furnished and set.  
3,540 lin. ft. New 6-inch Granite Curbstone, furnished and set.  
700 lin. ft. New 6-inch Granite Corner Curbstone, furnished and set.  
2,320 lin. ft. Old Curb, redressed.  
530 sq. ft. Concrete Sidewalk, Class A.  
30 lin. ft. Granite Headers.  
10 lin. ft. Temporary Headerstone.

The time allowed for the full completion of the work will be thirty-five (35) consecutive working days.

The amount of security required will be \$4,000, and the amount of deposit accompanying the bid shall be five (5) per cent. of the amount of security.

The bidder must deposit with the Borough President, on or before the time of making his bid, samples and affidavit, as required by the specifications.

NO. 11. FOR THE INVESTIGATION OF THE CAUSE OF FAILURE OF PAVEMENT AND SIDEWALK, CATHEDRAL PARKWAY (110TH STREET) 7TH AVENUE TO 8TH AVENUE AND THE RESTORATION OF THE SAME, TOGETHER WITH ALL WORK INCIDENTAL THERETO.

Engineer's Estimate of the Amount of Work to be Done.

1,300 cu. yds. Excavation of all kinds to a depth of 10 feet below curb level.  
600 cu. yds. Excavation of all kinds between 10 feet and 20 feet below curb level.  
300 cu. yds. Excavation of all kinds between 20 feet and 30 feet below curb level.  
100 cu. yds. Excavation of all kinds between 30 feet and 40 feet below curb level.  
2,500 cu. yds. Filling.  
10 lin. ft. New 5-inch Bluestone Curbstone, furnished and set.  
200 lin. ft. Old Curb redressed.  
2,000 sq. ft. Concrete Sidewalk, Class A, including maintenance for one year.  
10 cu. yds. Rubble Masonry in mortar.  
100 cu. yds. Class B Concrete.  
15,000 ft. B. M. of Timber, for sheeting and bracing.  
5 cu. yds. Brick Masonry.  
Maintaining, protecting and securing trees.

The time allowed for the full completion of the work will be thirty (30) consecutive working days.

The amount of security required will be \$1,000 and the amount of deposit accompanying the bid shall be five (5) per cent. of the amount of security.

NO. 12. FOR FURNISHING AND DELIVERING SIX THOUSAND (6,000) BAGS OF PORTLAND CEMENT.

The time allowed for the entire performance of the contract is until December 31, 1915.

The amount of security required for the performance of the contract shall be thirty (30) per cent. of the total amount for which the contract is awarded. The deposit required shall be in an amount of not less than one and one-half (1½) per cent. of the total amount of the bid.

The bidder will state the price of each item or article contained in the specifications or schedules herein contained or hereto annexed, per foot, yard or other unit of measure or article, by which the bids will be tested. The extensions must be made and footed up.

Blank forms and specifications may be had at the office of the Commissioner of Public Works, Bureau of Highways, Room 2124, Municipal Building, Borough of Manhattan.

MARCUS M. MARKS, President.  
Oct. 1st, 1915. o1.14  
See General Instructions to Bidders on last page, last column, of the "City Record."

3,780 cu. yds. Concrete outside of R. R. area.  
20,030 sq. yds. Sheet Asphalt Pavement outside of R. R. area.  
80 sq. yds. Sheet Asphalt Pavement in Approaches.

40 Sewer Manhole Heads.  
49 Covers for Sewer Manholes.  
9 Rings for Sewer Manholes.  
3 cu. yds. Brick Masonry.  
17 Receiving Basins remodeled.  
40 lin. ft. Granite Platform Flag, cut to line.  
6 Sluice Basins, Type A.  
26 Sluice Basins, Type B.  
430 lin. ft. Vitrified Pipe, 12-inch diam.

Work in Railroad Area:  
210 cu. yds. Concrete.  
1,260 sq. yds. Sheet Asphalt Pavement.  
The time allowed for the full completion of the work will be fifty-five (55) consecutive working days.

The amount of security required will be \$15,000, and the amount of deposit accompanying the bid shall be five (5) per cent. of the amount of security.

The bidder must deposit with the Borough President, on or before the time of making his bid, samples and affidavit, as required by the specifications.

NO. 11. FOR THE INVESTIGATION OF THE CAUSE OF FAILURE OF PAVEMENT AND SIDEWALK, CATHEDRAL PARKWAY (110TH STREET) 7TH AVENUE TO 8TH AVENUE AND THE RESTORATION OF THE SAME, TOGETHER WITH ALL WORK INCIDENTAL THERETO.

Engineer's Estimate of the Amount of Work to be Done.

1,300 cu. yds. Excavation of all kinds to a depth of 10 feet below curb level.  
600 cu. yds. Excavation of all kinds between 10 feet and 20 feet below curb level.  
300 cu. yds. Excavation of all kinds between 20 feet and 30 feet below curb level.  
100 cu. yds. Excavation of all kinds between 30 feet and 40 feet below curb level.  
2,500 cu. yds. Filling.  
10 lin. ft. New 5-inch Bluestone Curbstone, furnished and set.  
200 lin. ft. Old Curb redressed.  
2,000 sq. ft. Concrete Sidewalk, Class A, including maintenance for one year.  
10 cu. yds. Rubble Masonry in mortar.  
100 cu. yds. Class B Concrete.  
15,000 ft. B. M. of Timber, for sheeting and bracing.  
5 cu. yds. Brick Masonry.  
Maintaining, protecting and securing trees.

The time allowed for the full completion of the work will be thirty (30) consecutive working days.

The amount of security required will be \$1,000 and the amount of deposit accompanying the bid shall be five (5) per cent. of the amount of security.

NO. 12. FOR FURNISHING AND DELIVERING SIX THOUSAND (6,000) BAGS OF PORTLAND CEMENT.

The time allowed for the entire performance of the contract is until December 31, 1915.

The amount of security required for the performance of the contract shall be thirty (30) per cent. of the total amount for which the contract is awarded. The deposit required shall be in an amount of not less than one and one-half (1½) per cent. of the total amount of the bid.

The bidder will state the price of each item or article contained in the specifications or schedules herein contained or hereto annexed, per foot, yard or other unit of measure or article, by which the bids will be tested. The extensions must be made and footed up.

Blank forms and specifications may be had at the office of the Commissioner of Public Works, Bureau of Highways, Room 2124, Municipal Building, Borough of Manhattan.

MARCUS M. MARKS, President.  
Oct. 1st, 1915. o1.14  
See General Instructions to Bidders on last page, last column, of the "City Record."

SEALED BIDS OR ESTIMATES WILL BE received by the Board of Trustees in the Staff Room of Bellevue Hospital (entrance 415 E. 26th st.) until 12 o'clock noon on

MONDAY, OCTOBER 13, 1915, FOR FURNISHING AND EQUIPPING THE NEW WARD WING AT HARLEM HOSPITAL, 136TH STREET AND LENOX AVENUE, BOROUGH OF MANHATTAN, CITY OF NEW YORK; FURNITURE, SURGICAL FURNITURE, BEDS, MATTRESSES AND CUSHIONS, LINEN AND BEDDING, CLOTHING, CHINA AND CROCKERY, UNDECORATED CHINA TABLEWARE, CROCKERY (STONEWARE), GLASSWARE, SILVER TABLEWARE, SURGICAL ENAMEL WARE, SURGICAL APPLIANCES, RUBBER GOODS, NICKEL SILVER, LAVATORY EQUIPMENT, WINDOW SHADES, HARDWARE, ENAMELWARE, CUTLERY, WOODENWARE, ALUMINUM WARE, MISCELLANEOUS.

The time for the delivery and full performance of the contract is within sixty (60) calendar days from the date of order to deliver.

The amount of security required is thirty (30) per cent. of the total amount for which contract is awarded. (Bonds not required with bids.)

No bid will be considered unless it is accompanied by a deposit. Such deposit shall be in an amount not less than one and one-half (1½) per cent. of the total amount of bid.

The bidder will state the price per dozen or any other designated unit, by which the bids will be tested. The extensions must be made and footed up, as the bids will be read from the total and will be compared and awards made to the lowest bidder on each line or class as stated in the specifications, as soon after as practicable, according to law.

Bids must be submitted in duplicate, each in a separate envelope, upon blank forms prepared by the Department. Bidders are advised against changing or in any way altering the specifications, as such change or alteration may be cause for the rejection of the bid.

No proposal, after it shall have been deposited with the Department, will be allowed to be withdrawn for any reason whatever.

Blank forms and further information may be obtained at the office of the Contract Clerk and Auditor, entrance No. 400 East 29th Street, Borough of Manhattan.

BOARD OF TRUSTEES, BELLEVUE AND ALLIED HOSPITALS, by JOHN W. BRANNAN, M. D., President.  
o1.13  
See General Instructions to Bidders on last page, last column, of the "City Record."

SEALED BIDS OR ESTIMATES WILL BE received by the Board of Trustees in the Staff Room of Bellevue Hospital (entrance 415 E. 26th st.) until 12 o'clock noon on

WEDNESDAY, OCTOBER 13, 1915, FOR EGGS (40,000 DOZEN).  
FOR ICE (350 TONS).

The time for the performance of the contract is on or before December 31st, 1915.

The amount of security required is thirty per cent. (30%) of the amount of bid or estimate. (Bonds not required with bids.)

A deposit of one and one-half (1½) per cent. of the total amount of bid must be made.

See general instructions, last page of City Record.

The bidder will state the price per ton, or other designated unit. The extensions must be made and footed up, as the bids will be read from the total.

Bids must be submitted in duplicate, each in a separate envelope. No bid will be accepted unless this provision is complied with.

Bids must be submitted upon blank forms prepared by the department.

No proposal, after it shall have been deposited with the department, will be allowed to be withdrawn for any reason whatever.

The bids will be compared and the contract awarded as soon thereafter as practicable, according to law.

Blank forms and further information may be obtained at the office of the Contract Clerk and Auditor, entrance No. 400 East 29th Street, Borough of Manhattan.

BOARD OF TRUSTEES, BELLEVUE AND ALLIED HOSPITALS, by JOHN W. BRANNAN, M. D., President.  
o1.13  
See General Instructions to Bidders on last page, last column, of the "City Record."

SEALED BIDS OR ESTIMATES WILL BE received by the Board of Trustees in the Staff Room of Bellevue Hospital (entrance 415 E. 26th st.) until 12 o'clock noon on

WEDNESDAY, OCTOBER 13, 1915, FOR ALL LABOR AND MATERIALS REQUIRED FOR THE ALTERATIONS AND ADDITIONS ON THE FOURTH FLOOR OF PAVILION B OF THE NEPONSIT BEACH HOSPITAL, SITUATED AT ROCKAWAY POINT, BOROUGH OF QUEENS, CITY OF NEW YORK.

The time allowed for doing and completing the new work, repairs and alterations will not be more than sixty (60) consecutive calendar days.

The surety required will be one thousand dollars (\$1,000). (Bonds not required with bids.)

The amount of security required will be Four Thousand Dollars (\$4,000), and the amount of deposit accompanying the bid shall be five per cent. (5%) of the amount of security.

NO. 3. FOR THE CONSTRUCTION OF RECEIVING BASINS ADJACENT TO THE SOUTHWEST CORNER OF EAST 62ND STREET AND MADISON AVENUE, AND 24 OTHER POINTS IN THE BOROUGH OF MANHATTAN.

The engineer's estimate of the quantity and quality of the material and the nature and extent, as near as possible, of the work required is as follows:

1,125 lineal feet of 12" Vitrified Pipe Culvert, complete.  
7 Manholes, complete.  
37 Receiving Basins (granite head), complete.  
100 cu. yds. of Rock excavated and removed.  
10,000 ft. B. M. of Timber and Planking for bracing and sheeting.  
1 Inlet (Type "A"), complete.  
1 Inlet (Type "B"), complete.  
15 cu. yds. of Concrete (Class "A").  
15 cu. yds. of Brick Masonry.  
75 cu. yds. of extra Earth Excavation.  
500 lbs. of Structural Steel or Steel Reinforcement Bars.  
258 lineal ft. of Curb restored and reset in Concrete.  
792 sq. ft. of Concrete Sidewalk restored.  
1,188 sq. ft. of Bluestone Flag restored or relaid.  
310 sq. yds. of Paving.

The time allowed for constructing and completing the basins and appurtenances will be Forty-five (45) consecutive working days.

The amount of security required will be Four Thousand Dollars (\$4,000), and the amount of deposit accompanying the bid shall be five per cent. (5%) of the amount of security.

NO. 3. FOR THE CONSTRUCTION OF RECEIVING BASINS ADJACENT TO THE SOUTHWEST CORNER OF EAST 62ND STREET AND MADISON AVENUE, AND 24 OTHER POINTS IN THE BOROUGH OF MANHATTAN.

The engineer's estimate of the quantity and quality of the material and the nature and extent, as near as possible, of the work required is as follows:

785 lineal ft. of 12" Vitrified Pipe Culvert, complete.  
1 Manhole, complete.  
25 Receiving Basins (granite head), complete.  
250 cu. yds. of Rock excavated and removed.  
10,000 ft. B. M. of Timber and Planking for bracing and sheeting.  
1 Inlet (Type "A"), complete.  
10 cu. yds. of Concrete (Class "A").  
10 cu. yds. of Brick Masonry.  
100 cu. yds. of extra Earth excavation.  
500 lbs. of Structural Steel or Steel Reinforcement Bars.  
210 lineal ft. of Curb restored and reset in Concrete.  
914 sq. ft. of Concrete Sidewalk restored.  
1,371 sq. ft. of Bluestone Flag restored or relaid.  
155 sq. yds. of Paving.

The time allowed for constructing and completing the basins and appurtenances will be Thirty (30) consecutive working days.

The amount of security required will be Four Thousand Dollars (\$4,000), and the amount of deposit accompanying the bid shall be five per cent. (5%) of the amount of security.

NO. 4. FOR THE CONSTRUCTION OF RECEIVING BASINS ON AMSTERDAM AVENUE ADJACENT TO THE NORTHWEST CORNER OF WEST 67TH STREET, AND AT 28 OTHER POINTS IN THE BOROUGH OF MANHATTAN.

The Engineer's estimate of the quantity and quality of the material and the nature and extent, as near as possible, of the work required is as follows:

810 lin. ft. of 12" Vitrified Pipe Culvert, complete.  
10 Manholes, complete.  
22 Receiving Basins (granite head), complete.  
300 cu. yds. of Rock excavated and removed.  
9,000 feet B. M. of Timber and Planking for bracing and sheeting.  
1 Inlet (Type "A"), complete.  
1 Inlet (Type "B"), complete.  
10 cu. yds. of Concrete (Class "A").  
10 cu. yds. of Brick Masonry.  
60 cu. yds. of extra Earth Excavation.  
500 lbs. of Structural Steel or Steel Reinforcement Bars.  
200 lineal ft. of Curb restored and reset in Concrete.  
650 sq. ft. of Concrete Sidewalk restored.  
900 sq. ft. of Bluestone Flag restored or relaid.  
175 sq. yds. of Paving.

The time allowed for constructing and completing the basins and appurtenances will be Thirty-five (35) consecutive working days.

The amount of security required will be Four Thousand Dollars (\$4,000), and the amount of deposit accompanying the bid shall be five per cent. (5%) of the amount of security.

The bidder will state the price for each item or article contained in the specifications or schedules herein contained or hereto annexed, per foot, yard or other unit of measure or article, by which the bid will be tested. The contract, if awarded, will be awarded for the whole work at a lump sum.

Blank forms may be had and the plans and drawings may be seen at the offices of the Commissioner of Public Works, Municipal Building, Bureau of Sewers, Room 2103, Borough of Manhattan.

MARCUS M. MARKS, President.  
Sep. 25, 1915. s25.06  
See General Instructions to Bidders on last page, last column, of the "City Record."

DEPARTMENT OF TAXES AND ASSESSMENTS.

PROPERTY OWNERS, NOTICE!

The annual Record of the Assessed Valuation of Real Estate in the City of New York for 1916 will be open for inspection, examination, and correction from

OCTOBER 1 until, but not including, NOVEMBER 16, 1915.

The annual Record of Assessed Valuation of Personal Estate for the City of New York for 1916 will be open for inspection, examination, and correction from

OCTOBER 1 until, but not including, DECEMBER 1, 1915.

During the time the books are open for public inspection, application may be made to the Department of Taxes and Assessments by any person or corporation, claiming to be aggrieved by the assessed valuation to have it corrected.

Applications for the reduction of Real Estate assessments must be made in writing and should be upon blanks furnished by the Department.

Applications for the correction of the Personal assessments of corporations must be filed at the main office in the Borough of Manhattan.

Applications in relation to the assessed valuation of Personal Estate must be made by the person assessed at the office of the Department, in the Borough where such person resides, and in case of a non-resident carrying on business in the City of New York, at the office of the Department in the Borough where such place of business is located, between the hours of 10 A. M. and 2 P. M., except on Saturdays, when all applications must be made between 10 A. M. and 12 noon.

LOCATION OF OFFICES.  
Manhattan—Main Office, Municipal Building, 9th Floor.  
Bronx—Bergen Building, Tremont and Arthur Aves.  
Brooklyn—Offerman Building, Duffield and Fulton Sts.  
Queens—Court House Square, Long Island City.

Richmond—Borough Hall, New Brighton, S. I. LAWSON PURDY, President; JOHN J. HALLERAN, CHAS. T. WHITE, COLLEEN H. WOODWARD, ARDOLPH L. KLINE, GEORGE V. MULLAN, FREDERIC B. SHIPLEY, Commissioners. s27.d1

BOROUGH OF RICHMOND.

Proposals.

SEALED BIDS OR ESTIMATES WILL BE received by the President of the Borough of Richmond, Borough Hall, St. George, New Brighton, S. I., until 12 o'clock m., on

TUESDAY, OCTOBER 19, 1915, Borough of Richmond.

NO. 1. FOR FURNISHING FORAGE AT STABLE "A," SWAN ST., TOMPKINSVILLE, S. I.

The Superintendent's estimate of the quantity and quality of the material required is as follows:

No. 1—50,000 lbs. No. 2 Timothy Hay.  
No. 2—8,000 lbs. No. 1 Straight Rye Straw.  
No. 3—50,000 lbs. No. 3 White Clipped Oats.  
No. 4—5,000 lbs. Bran.  
No. 5—300 lbs. Oil Meal.

The time allowed for doing and completing the new work, repairs and alterations will not be more than sixty (60) consecutive calendar days.

The surety required will be one thousand dollars (\$1,000). (Bonds not required with bids.)

The amount of security required is thirty per cent. (30%) of the amount of bid or estimate. (Bonds not required with bids.)

A deposit of one and one-half (1½) per cent. of the total amount of bid must be made.

See general instructions, last page of City Record.

The bidder will state the price per ton, or other designated unit. The extensions must be made and footed up, as the bids will be read from the total.

Bids must be submitted in duplicate, each in a separate envelope. No bid will be accepted unless this provision is complied with.

Bids must be submitted upon blank forms prepared by the department.

No proposal, after it shall have been deposited with the department, will be allowed to be withdrawn for any reason whatever.

The bids will be compared and the contract awarded as soon thereafter as practicable, according to law.

Blank forms and further information may be obtained at the office of the Contract Clerk and Auditor, entrance No. 400 East 29th Street, Borough of Manhattan.

BOARD OF TRUSTEES, BELLEVUE AND ALLIED HOSPITALS, by JOHN W. BRANNAN, M. D., President.  
o1.13  
See General Instructions to Bidders on last page, last column, of the "City Record."

SEALED BIDS OR ESTIMATES WILL BE received by the Board of Trustees in the Staff Room of Bellevue Hospital (entrance 415 E. 26th st.) until 12 o'clock noon on

WEDNESDAY, OCTOBER 13, 1915, FOR ALL LABOR AND MATERIALS REQUIRED FOR THE ALTERATIONS AND ADDITIONS ON THE FOURTH FLOOR OF PAVILION B OF THE NEPONSIT BEACH HOSPITAL, SITUATED AT ROCKAWAY POINT, BOROUGH OF QUEENS, CITY OF NEW YORK.

The time allowed for doing and completing the new work, repairs and alterations will not be more than sixty (60) consecutive calendar days.

The surety required will be one thousand dollars (\$1,000). (Bonds not required with bids.)

No. 6—14 doz. Salt Bricks.  
The time for the completion of the work and the full performance of the contract is by or before December 31st, 1915.

The amount of security required is 30% of total amount for which contract is awarded.

NO. 2. FOR FURNISHING FORAGE AT STABLE "B," COLUMBIA ST., WEST NEW BRIGHTON, S. I.



As a condition precedent to the acceptance and consideration of a bid, the deposit of fifty dollars (\$50) must be made with the Department, in accordance with section 420 of the Greater New York Charter, as explained in general instructions, last page of City Record.

Bids must be submitted upon blank forms prepared by the department.

No proposal, after it shall have been deposited with the department, will be allowed to be withdrawn for any reason whatever.

The bids will be compared and the contract awarded as soon thereafter as practicable, according to law.

Blank forms and further information may be obtained at the office of the Contract Clerk and Auditor, entrance No. 400 East 29th Street, Borough of Manhattan.

BOARD OF TRUSTEES, BELLEVUE AND ALLIED HOSPITALS, by JOHN W. BRANNAN, M. D., President.

See General Instructions to Bidders on last page, last column, of the "City Record."

SEALED BIDS OR ESTIMATES WILL BE received by the Board of Trustees in the Staff Room of Bellevue Hospital (entrance 415 E. 26th st.) until 12 o'clock noon on

**WEDNESDAY, OCTOBER 13, 1915.**

FOR ALL LABOR AND MATERIALS REQUIRED FOR THE ERECTION AND COMPLETION OF THE SOUTH BALCONIES ON PAVILIONS A AND B OF THE NEW YORK BEACH HOSPITAL, SITUATED AT ROCKAWAY POINT, BOROUGH OF QUEENS, CITY OF NEW YORK.

The time allowed for doing and completing the new work, repairs and alterations will be not more than one hundred and twenty (120) consecutive calendar days.

The surety required will be six thousand dollars (\$6,000). (Bonds not required with bids.)

As a condition precedent to the acceptance and consideration of a bid, a deposit of three hundred dollars (\$300) must be made with the department, in accordance with section No. 420 of the Greater New York Charter, as explained in general instructions last page of City Record.

Bids must be submitted upon blank forms prepared by the department.

No proposal, after it shall have been deposited with the department, will be allowed to be withdrawn for any reason whatever.

The bids will be compared and the contract awarded as soon thereafter as practicable, according to law.

Blank forms and further information may be obtained at the office of the Contract Clerk and Auditor, entrance No. 400 East 29th Street, Borough of Manhattan.

BOARD OF TRUSTEES, BELLEVUE AND ALLIED HOSPITALS, by JOHN W. BRANNAN, M. D., President.

See General Instructions to Bidders on last page, last column, of the "City Record."

#### BOROUGH OF THE BRONX.

##### Proposals.

SEALED BIDS OR ESTIMATES WILL BE received by the President of the Borough of The Bronx, at his office, Municipal Building, Crotona Park, 177th St. and 3rd Ave., until 10.30 a. m., on

**TUESDAY, OCTOBER 19, 1915.**

NO. 1. FOR FURNISHING LABOR AND MATERIALS REQUIRED FOR THE ALTERATION TO THE BRONX BOROUGH HALL, LOCATED ON THE SOUTHEAST CORNER OF THIRD AVENUE AND 177TH STREET, BOROUGH OF THE BRONX, CITY OF NEW YORK.

The time allowed for erecting and completing the work will be Forty-five (45) Days.

The surety required will be Two Thousand Dollars (\$2,000).

Blank forms of bids or estimates upon which bids must be made can be obtained upon application therefor, the plans and specifications may be seen and other information obtained at said office. DOUGLAS MATHEWSON, President.

See General Instructions to Bidders on last page, last column, of the "City Record."

SEALED BIDS OR ESTIMATES WILL BE received by the President of the Borough of The Bronx, at his office, Municipal Building, Crotona Park, 177th St. and 3rd Ave., until 10.30 a. m., on

**THURSDAY, OCTOBER 14, 1915.**

NO. 1. FOR REGULATING, GRADING, SETTING CURB, LAYING SIDEWALKS AND CROSSWALKS, BUILDING APPROACHES AND ERECTING FENCES WHERE NECESSARY IN POWELL AVENUE, FROM TREMONT AVENUE TO ZEREGA AVENUE, TOGETHER WITH ALL WORK INCIDENTAL THERETO.

The Engineer's estimate of the work is as follows:

5,300 Cubic Yards of Earth Excavation.  
100 Cubic Yards of Rock Excavation.  
12,200 Cubic Yards of Filling.  
4,250 Linear Feet of New Curb.  
21,550 Square Feet Two Course Concrete Sidewalk (including maintenance for one year).  
560 Square Feet New Bridge Stone.  
760 Cubic Yards of Dry Rubble Masonry.  
5 Cubic Yards Class B Concrete.  
50 Linear Feet Vitrified Pipe 12 inches in diameter.

2,000 Feet B. M. Timber.  
1,350 Linear Feet of Guard Rail.  
2 Receiving Basins, Type B.  
Sinkage, Shrinkage and Settlement.

The time allowed for the full completion of the work herein described will be 140 consecutive working days.

The amount of security required will be Six thousand hundred dollars (\$6,900).

NO. 2. FOR REGULATING, GRADING, SETTING CURBSTONES, FLAGGING SIDEWALKS, LAYING CROSSWALKS, BUILDING APPROACHES AND ERECTING FENCES WHERE NECESSARY IN WALKER AVENUE, FROM THE INTERSECTION OF WESTCHESTER AVENUE AND FORMER MAIN STREET, TO THE EASTERLY TERMINUS OF THE LAND ACQUIRED FOR WEST FARMS ROAD; FORT SCHUYLER ROAD, FROM THE EASTERLY TERMINUS OF THE LAND ACQUIRED FOR WEST FARMS ROAD TO EASTERLY BOULEVARD, TOGETHER WITH ALL WORK INCIDENTAL THERETO.

The Engineer's estimate of the work is as follows:

36,200 Cubic Yards of Earth Excavation.  
1,000 Cubic Yards of Rock Excavation.  
64,900 Cubic Yards of Filling.  
9,680 Linear Feet of New Curb.  
75 Linear Feet of Old Curb.  
70 Square Feet of New Bluestone Flagging.  
300 Square Feet of Old Flagging.  
47,600 Square Feet of Two Course Concrete Sidewalk (including maintenance for one year).  
10,900 Square Feet of New Bridge Stone.  
610 Square Feet of Dry Rubble Masonry.  
950 Cubic Yards of Class A Concrete.  
350 Cubic Yards of Class B Concrete.  
600 Linear Feet of Vitrified Pipe, 12 inches in diameter.  
620 Linear Feet of Vitrified Pipe, 15 inches in diameter.

61,000 Feet B. M. Timber.  
19,350 Linear Feet of Piles.  
2,800 Linear Feet of Guard Rail.  
2 Tide Gates.  
60,000 Pounds Steel Reinforcement Bars.  
1 Type B Inlet.  
6 Manholes.  
6 Receiving Basins, Type B.  
Sinkage, Shrinkage and Settlement.  
5 Cubic Yards of Brick Masonry.  
180 Linear Feet of Iron Railing.

The time allowed for the full completion of the work herein described will be 325 consecutive working days.

The amount of security required will be Thirty-three thousand seven hundred dollars (\$33,700).  
NO. 3. FOR CONSTRUCTING SEWERS AND APPURTENANCES IN STARLING AVENUE, BETWEEN OLMSTEAD AVENUE AND UNIONPORT ROAD; UNIONPORT ROAD, BETWEEN STARLING AVENUE AND MCGRAW AVENUE; MCGRAW AVENUE, BETWEEN UNIONPORT ROAD AND PUGSLEY AVENUE, TOGETHER WITH ALL WORK INCIDENTAL THERETO.

The Engineer's estimate of the work is as follows:

208 Linear Feet of Pipe Sewer, 20 inch.  
527 Linear Feet of Pipe Sewer, 18 inch.  
6 Linear Feet of Pipe Sewer, 15 inch.  
208 Linear Feet of Pipe Sewer, 12 inch.  
22 Linear Feet of Basin Connection.  
50 Linear Feet of Vitrified Pipe Drains 12 inch to 24 inch.  
108 Spurs for House Connections.  
10 Manholes.  
1 Receiving Basin, Type B.  
300 Cubic Yards of Rock Excavation.  
40 Cubic Yards of Class C Concrete.  
1,000 Feet (B. M.) of Timber Sheeting.

The time allowed for the full completion of the work herein described will be 120 consecutive working days.

The amount of security required will be Three thousand (\$3,000) dollars.

NO. 4. FOR PAVING WITH BITUMINOUS CONCRETE ON A CEMENT CONCRETE FOUNDATION THE ROADWAY OF ROSEDALE AVENUE, FROM WALKER AVENUE TO TREMONT AVENUE, ADJUSTING CURB WHERE NECESSARY, TOGETHER WITH ALL WORK INCIDENTAL THERETO (PRELIMINARY PAVEMENT).

The Engineer's estimate of the work is as follows:

4,290 Square Yards of Bituminous Concrete Pavement, and keeping the pavement in repair for Five Years from date of acceptance.  
490 Cubic Yards of Class B Concrete.  
2,000 Linear Feet of Curbstone, adjusted.

The time allowed for the full completion of the work herein described will be 25 consecutive working days.

The amount of security required will be Two thousand eight hundred dollars (\$2,800).

NO. 5. FOR PAVING WITH BITUMINOUS CONCRETE ON A CEMENT CONCRETE FOUNDATION THE ROADWAY OF KINGSBRIDGE TERRACE, FROM KINGSBRIDGE ROAD TO FILED GRADE + 110 SOUTH OF WEST 229TH STREET, ADJUSTING CURB WHERE NECESSARY, TOGETHER WITH ALL WORK INCIDENTAL THERETO (PRELIMINARY PAVEMENT).

The Engineer's estimate of the work is as follows:

3,190 Square Yards of Bituminous Concrete Pavement, and keeping the pavement in repair for Five Years from date of acceptance.  
360 Cubic Yards of Class B Concrete.  
1,930 Linear Feet of Curbstone, adjusted.

The time allowed for the full completion of the work herein described will be 25 consecutive working days.

The amount of security required will be Two thousand dollars (\$2,000).

Blank forms of bids or estimates upon which bids must be made can be obtained upon application therefor, the plans and specifications may be seen and other information obtained at said office. DOUGLAS MATHEWSON, President.

See General Instructions to Bidders on last page, last column, of the "City Record."

#### DEPARTMENT OF FINANCE.

##### Corporation Sale of Lease.

CORPORATION SALE BY SEALED BIDS OF THE LEASE OF CERTAIN CITY REAL ESTATE.

UPON THE AUTHORIZATION OF THE Commissioners of the Sinking Fund, and pursuant to a resolution adopted by them at a meeting held July 30, 1915, the Comptroller of the City of New York will sell by sealed bids on

**THURSDAY, OCTOBER 14, 1915,**

at 12 o'clock M., in Room 368, Municipal Building, Borough of Manhattan, the lease of premises situated on the easterly side of Clinton Street, 100 feet north of Grand Street, and known as No. 154 Clinton Street, Borough of Manhattan, with the improvements thereon, for a period of five years commencing January 1, 1916.

The Comptroller will receive sealed bids for the lease of the said premises for the said period at the minimum or upset price of Twenty-seven hundred and Fifty-six Dollars (\$2,756) per annum, payable quarterly in advance, and the said sale will be made upon the following terms and conditions:

The highest bidder will be required to pay twenty-five per cent (25%) of the amount of the yearly rental at the time and place of sale; the amount so paid for one quarter's rent shall be forfeited if the successful bidder does not execute the lease when notified it is ready for execution.

He will also be required to give an undertaking in the amount of the annual rental bid, with two sufficient sureties to be approved by the Comptroller, for the payment of the rent quarterly in advance, and for the performance of the terms and covenants of the lease.

No person shall be received as lessee or surety who is a delinquent on any former lease from the corporation, and no bid shall be accepted from any person who is in arrears to the corporation upon debt or contract, or who is a defaulter as surety or otherwise upon any obligation to the City, as provided by law.

The lease will be in the usual form of leases of like property, and will contain in addition to other terms, covenants and conditions, as follows:

First—A clause providing that the lessee shall pay the usual rate for water per meter measurements, and comply with the rules and regulations of the Department of Water Supply, Gas and Electricity.

Second—A clause providing that the lessee shall not make any alterations or improvements on the property, except with the consent and approval of the Comptroller.

Third—A clause providing that during the term of the lease the lessee shall keep the buildings in proper repair, both inside and outside, at his own cost and expense, and shall comply with all the laws and ordinances of The City of New York.

Fourth—A clause providing that all repairs, alterations and improvements made on or to the property by the lessee during the period of the lease shall become the property of The City of New York at the expiration of said lease.

The Comptroller shall have the right to reject

any or all bids if deemed to be to the interest of The City of New York.

WM. A. PRENDERGAST, Comptroller of The City of New York.

Department of Finance, Comptroller's Office, September 24th, 1915. s27,o14

#### Confirmation of Assessments.

##### NOTICE TO PROPERTY OWNERS.

IN PURSUANCE TO SECTION 1018 OF THE Greater New York Charter, the Comptroller of The City of New York hereby gives notice to all persons, owners of property affected by the following assessment for LOCAL IMPROVEMENTS IN THE BOROUGH OF BROOKLYN:

**TWENTY-NINTH WARD, SECTION 16.**  
SEWER BASIN at the northeast corner of SEELEY STREET AND 19TH STREET. Area of assessment affects Block 5262.

**EAST TWENTY-EIGHTH STREET—SEWER** from Tilden Avenue to Albemarle Road. Area of assessment affects Blocks 5129 and 5130.

**THIRTIETH WARD, SECTION 17.**  
FIFTEENTH AVENUE—SEWER from Forty-fifth to Forty-sixth Streets. Area of assessment affects Blocks 5433 and 5618.

**THIRTIETH WARD, SECTION 18.**  
SIXTH AVENUE—PAVING from Seventy-ninth to Eightieth Streets. Area of assessment, both sides of Sixth Avenue from 79th to 80th Streets and to the extent of half the block at the intersecting streets.

**THIRTIETH WARD, SECTIONS 18 AND 19.**  
SEWER IN BATTERY AVENUE from Ninety-second Street to Warehouse Avenue, and OUTLET SEWERS IN WAREHOUSE AVENUE from Battery Avenue to Seventh Avenue, and in SEVENTH AVENUE from Warehouse Avenue to Ninety-second Street. Area of assessment affects Blocks 6141 to 6148, 6150, 6153 and 8594.

**THIRTIETH WARD, SECTION 19.**  
BENSON AVENUE—REGULATING, GRADING, CURBING AND FLAGGING from Twenty-first to Twenty-second Avenues. Area of assessment, both sides of Benson Avenue from Twenty-first Avenue to Bay Parkway and to the extent of 100 feet north and south of Benson Avenue from Twenty-first Avenue to Bay Parkway.

**THIRTY-FIRST WARD, SECTION 20.**  
EAST SEVENTH STREET—SEWER from Avenue K to Avenue L. Area of assessment affects Blocks 6519, 6520, 6527, 6528, 6532 and 6533.

**THIRTY-FIRST WARD, SECTION 21.**  
WEST TWENTY-THIRD STREET—PAVING between Mermaid and Surf Avenues. Area of assessment, both sides of West Twenty-third Street from Mermaid Avenue to Surf Avenue and to the extent of half the block at the intersecting avenues.

That the same was confirmed by the Board of Assessors on September 28, 1915, and entered on September 28, 1915, in the Record of Titles of Assessments, kept in the Bureau for the Collection of Assessments and Arrears of Taxes and Assessments and of Water Rents, and unless the amount assessed for benefit on any person or property shall be paid within sixty days after the date of said entry of the assessments, interest will be collected thereon, as provided by section 1019 of the Greater New York Charter.

Said section provides, in part, "If any such assessment shall remain unpaid for the period of sixty days after the date of entry thereof in the said Record of Titles of Assessments, it shall be the duty of the officer authorized to collect and receive the amount of such assessment to charge, collect and receive interest thereon at the rate of seven per centum per annum to be calculated to the date of payment from the date when such assessment became a lien, as provided by section 159 of this act."

Section 159 of this act provides "An assessment shall become a lien upon the real estate affected thereby ten days after its entry in the said record."

The above assessments are payable to the Collector of Assessments and Arrears at the Bureau for the Collection of Assessments and Arrears of Taxes and Assessments and of Water Rents, in the Offerman Building, 503 Fulton Street, Borough of Brooklyn, between the hours of 9 a. m. and 2 p. m., and on Saturdays from 9 a. m. to 12 m., and all payments made thereon on or before November 27, 1915, will be exempt from interest as above provided, and after that date will be subject to a charge of interest at the rate of seven per centum per annum from the date when such assessments became liens to the date of payment.

WILLIAM A. PRENDERGAST, Comptroller.  
City of New York, Department of Finance, Comptroller's Office, September 28, 1915. o1,13

#### NOTICE TO PROPERTY OWNERS.

IN PURSUANCE OF SECTION 1018 OF THE Greater New York Charter, the Comptroller of The City of New York hereby gives public notice to all persons, owners of property, affected by the following assessment for LOCAL IMPROVEMENTS IN THE BOROUGH OF THE BRONX:

**TWENTY-THIRD WARD, SECTION 9.**  
EAST ONE HUNDRED AND SIXTY-SIXTH STREET—REGULATING, GRADING, FLAGGING SIDEWALKS AND ERECTING FENCES from Brook Avenue to the New York and Harlem Railroad.

**TWENTY-FOURTH WARD, SECTION 12.**  
EAST TWO HUNDRED AND THIRTY-SIXTH STREET—PAVING THE ROADWAY AND ADJUSTING CURB from Mount Vernon Avenue to Webster Avenue.

The area of assessment on the above streets extends to one-half the block at the intersecting and terminating avenues.

That the same was confirmed by the Board of Assessors on September 28, 1915, and entered September 28, 1915, in the Record of Titles of Assessments kept in the Bureau for the Collection of Assessments and Arrears of Taxes and Assessments and of Water Rents, and unless the amount assessed for benefit on any person or property shall be paid within sixty days after the date of said entry of the assessment, interest will be collected thereon, as provided by section 1019 of the Greater New York Charter.

Said section provides in part, "If any such assessment shall remain unpaid for the period of sixty days after the date of entry thereof in the said Record of Titles of Assessments, it shall be the duty of the officer authorized to collect and receive the amount of such assessment, to charge, collect and receive interest thereon at the rate of seven per centum per annum to be calculated to the date of payment from the date when such assessment became a lien, as provided by section 159 of this act."

Section 159 of this act provides "An assessment shall become a lien upon the real estate affected thereby ten days after its entry in the said record."

The above assessment is payable to the Collector of Assessments and Arrears at the Bureau for the Collection of Assessments and Arrears of Taxes and Assessments and of Water Rents, in the Offerman Building, 503 Fulton Street, Borough of Brooklyn, between the hours of 9 a. m. and 2 p. m., and on Saturdays from 9 a. m. to 12 m., and all payments made thereon on or before November 27, 1915, will be exempt from interest as above provided, and after that date will be subject to a charge of interest at the rate of seven per centum per annum from the date when such assessments became liens to the date of payment.

WILLIAM A. PRENDERGAST, Comptroller.  
City of New York, Department of Finance, Comptroller's Office, September 28, 1915. o1,13

#### NOTICE TO PROPERTY OWNERS.

IN PURSUANCE OF SECTION 1018 OF THE Greater New York Charter, the Comptroller of The City of New York hereby gives public notice to all persons, owners of property, affected by the following assessment for LOCAL IMPROVEMENTS IN THE BOROUGH OF THE BRONX:

**TWENTY-THIRD WARD, SECTION 9.**  
EAST ONE HUNDRED AND SIXTY-SIXTH STREET—REGULATING, GRADING, FLAGGING SIDEWALKS AND ERECTING FENCES from Brook Avenue to the New York and Harlem Railroad.

**TWENTY-FOURTH WARD, SECTION 12.**  
EAST TWO HUNDRED AND THIRTY-SIXTH STREET—PAVING THE ROADWAY AND ADJUSTING CURB from Mount Vernon Avenue to Webster Avenue.

The area of assessment on the above streets extends to one-half the block at the intersecting and terminating avenues.

That the same was confirmed by the Board of Assessors on September 28, 1915, and entered September 28, 1915, in the Record of Titles of Assessments kept in the Bureau for the Collection of Assessments and Arrears of Taxes and Assessments and of Water Rents, and unless the amount assessed for benefit on any person or property shall be paid within sixty days after the date of said entry of the assessment, interest will be collected thereon, as provided by section 1019 of the Greater New York Charter.

Said section provides in part, "If any such assessment shall remain unpaid for the period of sixty days after the date of entry thereof in the said Record of Titles of Assessments, it shall be the duty of the officer authorized to collect and receive the amount of such assessment, to charge, collect and receive interest thereon at the rate of seven per centum per annum to be calculated to the date of payment from the date when such assessment became a lien, as provided by section 159 of this act."

Section 159 of this act provides "An assessment shall become a lien upon the real estate affected thereby ten days after its entry in the said record."

The above assessment is payable to the Collector of Assessments and Arrears at the Bureau for the Collection of Assessments and Arrears of Taxes and Assessments and of Water Rents, in the Offerman Building, 503 Fulton Street, Borough of Brooklyn, between the hours of 9 a. m. and 2 p. m., and on Saturdays from 9 a. m. to 12 m., and all payments made thereon on or before

November 27, 1915, will be exempt from interest, as above provided, and after that date will be subject to a charge of interest at the rate of seven per centum per annum from the date when such assessment became a lien to the date of payment.

WILLIAM A. PRENDERGAST, Comptroller.

City of New York, Department of Finance, Comptroller's Office, September 28, 1915. o1,13

#### NOTICE OF ASSESSMENTS FOR OPENING STREETS AND PARKS.

IN PURSUANCE OF SECTION 1005 OF THE Greater New York Charter, the Comptroller of The City of New York hereby gives public notice of the confirmation by the Supreme Court and the entering in the Bureau for the Collection of Assessments and Arrears of the assessment for OPENING AND ACQUIRING TITLE to the following named avenue in the BOROUGH OF BROOKLYN:

**ELEVENTH WARD, SECTION 7.**  
ACQUIRING TITLE TO THE TRIANGLE PARCEL OF LAND located at the junction of the Northeastly side of Flatbush Avenue and the Westerly side of Ashland Place. Confirmed August 14, 1915; entered September 23, 1915. Area of assessment includes all those lands, tenements and hereditaments and premises situate and being in the Borough of Brooklyn, in the City of New York, which, taken together, are bounded and described as follows, viz.:

Beginning at a point on a line midway between Third and Fourth Avenues where it is intersected by a line midway between State Street and Atlantic Avenue, and running thence north-easterly along the said line midway between Third and Fourth Avenues and along the prolongation of the said line to the intersection with the prolongation of a line midway between Lafayette Avenue and Hanson Place; thence easterly along the said line midway between Lafayette Avenue and Hanson Place and the prolongation thereof to a point distant 100 feet easterly from the easterly line of Ashland Place, the said distance being measured at right angles to Ashland Place; thence southwesterly and parallel to Ashland Place to a point distant 100 feet southerly from the southerly line of Hanson Place, the said distance being measured at right angles to Hanson Place; thence westwardly and parallel with Hanson Place and its prolongation to the intersection with the prolongation of a line midway between State Street and Atlantic Avenue; thence westwardly along the said line midway between State Street and Atlantic Avenue and along the prolongation of the said line to the point of place of beginning.

The above entitled assessment was entered on the day hereinafter given in the Record of Titles of Assessments, kept in the Bureau for the Collection of Assessments and Arrears of Taxes and Assessments and of Water Rents, and unless the amount assessed for benefit on any person or property shall be paid within sixty days after the date of said entry of the assessments, interest will be collected thereon, as provided by section 1019 of the Greater New York Charter.

Said section provides, in part, "If any such assessment shall remain unpaid for the period of sixty days after the date of entry thereof in the said Record of Titles of Assessments, it shall be the duty of the officer authorized to collect and receive the amount of such assessment, to charge, collect and receive interest thereon at the rate of seven per centum per annum to be calculated to the date of payment from the date when such assessment became a lien, as provided by section 159 of this act."

Section 159 of this act provides "An assessment shall become a lien upon the real estate affected thereby ten days after its entry in the said record."

The above assessments are payable to the Collector of Assessments and Arrears at the Bureau for the Collection of Assessments and Arrears of Taxes and Assessments and of Water Rents, in the Offerman Building, 503 Fulton Street, Borough of Brooklyn, between the hours of 9 a. m. and 2 p. m., and on Saturdays from 9 a. m. to 12 m., and all payments made thereon on or before November 27, 1915, will be exempt from interest as above provided, and after that date will be subject to a charge of interest at the rate of seven per centum per annum from the date when such assessments became liens to the date of payment.

WILLIAM A. PRENDERGAST, Comptroller.  
City of New York, Department of Finance, Comptroller's Office, September 23, 1915. s28,o8

#### Corporation Sales of Buildings.

CORPORATION SALE OF BUILDINGS AND APPURTENANCES THERETO ON CITY REAL ESTATE BY SEALED BIDS.

AT THE REQUEST OF THE PRESIDENT of the Borough of Queens, public notice is hereby given that the Commissioners of the Sinking Fund, by virtue of the powers vested in them by law, will offer for sale by sealed bids certain encroachments standing upon property owned by The City of New York, acquired by it for street opening purposes in the

**Borough of Queens.**  
BEING the buildings, parts of buildings, etc., standing within the lines of Bartow Street (6th Avenue) from Flushing Avenue to Woolsey Avenue, in the Borough of Queens, which are more particularly described on a certain map on file in the office of the Collector of City Revenue, Department of Finance, Room 368, Municipal Building, Borough of Manhattan.

PURSUANT to a resolution of the Commissioners of the Sinking Fund, adopted at a meeting held September 15, 1915, the sale by sealed bids at the upset or minimum prices named in the description of each parcel of the above described buildings and appurtenances thereto will be held by direction of the Comptroller on

**MONDAY, OCTOBER 11, 1915,**

at 11 A. M., in lots and parcels, and in manner and form, and at upset prices as follows:

**PARCEL NO. 62:** Part of one-story frame building on the south side of Bartow Street (6th Avenue), 65 feet east of Flushing Avenue. Upset price, \$10.00.

Sealed bids (blank forms of which may be obtained upon application) will be received by the Comptroller at the office of the Collector of City Revenue, Room 368, Municipal Building, Borough of Manhattan, until 11.00 a. m. on the 11th day of Oct., 1915, and then publicly opened for the sale for removal of the above-described buildings and appurtenances thereto, and the award will be made to the highest bidder within twenty-four hours, or as soon as possible thereafter.

Each parcel must be bid for separately and will be sold in its entirety, as described in above advertisement.

Each and every bid must be accompanied by a deposit of cash or certified check in a sum equal to 25 per cent. of the amount of the bid, except that a minimum deposit of \$50 will be required with all bids, and that a deposit of \$500 will be sufficient to entitle bidders to bid on any or all of the buildings.

Deposits of unsuccessful bidders will be returned within twenty-four hours after successful bidders have paid purchase price in full and given security, and those of successful bidders may be declared forfeited to The City of New York by the Comptroller upon the failure of the successful bidder to further comply with the requirements of the terms and conditions of the sale as set forth hereinafter.



Successful bidders will be required to pay the purchase money and deposit the required security within twenty-four hours of the receipt of notification of the acceptance of their bids.

The Comptroller reserves the right to reject any and all bids and to waive any defects or informalities in any bid should it be deemed in the interest of The City of New York to do so.

All bids must state clearly (1) the number or description of the building or buildings bid for, (2) the amount of the bid, (3) the full name and address of the bidder.

All bids must be inclosed in properly sealed envelopes, marked "Proposals to be opened October 11, 1915," and must be delivered, or mailed in time for their delivery, prior to 11 a. m. of that date to the "Collector of City Revenue, Room 368, Municipal Building, New York City," from whom any further particulars regarding the buildings to be disposed of may be obtained.

**THE BUILDINGS WILL BE SOLD FOR IMMEDIATE REMOVAL ONLY, SUBJECT TO THE TERMS AND CONDITIONS PRINTED ON THE LAST PAGE OF THIS ISSUE OF THE "CITY RECORD."**

WM. A. PRENDERGAST, Comptroller, City of New York, Department of Finance, Comptroller's Office, September 18, 1915. s24,011

**CORPORATION SALE OF BUILDINGS AND APPURTENANCES THERETO ON CITY REAL ESTATE BY SEALED BIDS.**

AT THE REQUEST OF THE PRESIDENT of the Borough of The Bronx, public notice is hereby given that the Commissioners of the Sinking Fund, by virtue of the powers vested in them by law, will offer for sale by sealed bids certain encroachments standing upon property owned by The City of New York, acquired by it for street opening purposes in the

#### Borough of The Bronx.

BEING the buildings, parts of buildings, etc., standing within the lines of Powell Avenue, from Pugsley Avenue to Zerega Avenue, in the Borough of The Bronx, which are more particularly described on a certain map on file in the office of the Collector of City Revenue, Department of Finance, Room 368, Municipal Building, Borough of Manhattan.

PURSUANT to a resolution of the Commissioners of the Sinking Fund, adopted at a meeting held September 15, 1915, the sale by sealed bids at the upset or minimum prices named in the description of each parcel of the above buildings and appurtenances thereto will be held by direction of the Comptroller on

**FRIDAY, OCTOBER 8, 1915,**

at 11 A. M., in lots and parcels, and in manner and form, and at upset prices as follows:

PARCEL NO. 247: Fence on north side of Powell Avenue, 100 feet east of Pugsley Avenue. Upset price, \$3.00.

PARCEL NO. 251: Fence 225 feet east of Parcel No. 247. Upset price, \$2.00.

PARCEL NO. 254: Fence and part of steps 150 feet east of Parcel No. 251. Upset price, \$2.00.

PARCEL NO. 255: Fence and part of steps east of and adjoining Parcel No. 254. Upset price, \$2.00.

PARCEL NO. 258: Fence on the south side of Powell Avenue, 300 feet east of Pugsley Avenue. Upset price, \$3.00.

PARCEL NO. 259: Part of one-story frame house east of and adjoining Parcel No. 258. Cut 2.4 feet on west side by 2.1 feet on east side. Upset price, \$10.00.

PARCEL NO. 260: Fence at the southwest corner of Powell Avenue and Olmstead Avenue. Upset price, \$5.00.

PARCEL NO. 267: Part of three-story frame building on the southeast corner of Powell Avenue and Olmstead Avenue. Cut 4.1 feet on front and rear. Upset price, \$100.00.

PARCEL NO. 268: Fence on the southwest corner of Powell Avenue and East 177th Street. Upset price, \$2.00.

PARCEL NO. 269: Iron fence at the north-east corner of Powell Avenue and East 177th Street. Upset price, \$5.00.

PARCEL NO. 270: Fence east of and adjoining Parcel No. 269. Upset price, \$2.00.

PARCEL NO. 271: Fence east of and adjoining Parcel No. 270. Upset price, \$2.00.

PARCEL NO. 272: Fence east of and adjoining Parcel No. 271. Upset price, \$2.00.

PARCEL NO. 273: Fence east of and adjoining Parcel No. 272. Upset price, \$2.00.

PARCEL NO. 283: Fence and part of porch at the southwest corner of Powell Avenue and Castle Hill Avenue. Cut porch 1.5 feet east and west. Upset price, \$5.00.

PARCEL NO. 285: Picket fence on the north side of Powell Avenue, 90 feet east of Castle Hill Avenue. Upset price, \$2.00.

PARCEL NO. 286: Wire fence east of and adjoining Parcel No. 285. Upset price, \$2.00.

PARCEL NO. 287: Picket fence east of and adjoining Parcel No. 286. Upset price, \$2.00.

PARCEL NO. 288: Wire fence east of and adjoining Parcel No. 287. Upset price, \$2.00.

PARCEL NO. 289: Iron fence east of and adjoining Parcel No. 288. Upset price, \$3.00.

PARCEL NO. 290: Picket fence east of and adjoining Parcel No. 289. Upset price, \$2.00.

PARCEL NO. 291: Wall and iron fence east of and adjoining Parcel No. 290. Upset price, \$3.00.

PARCEL NO. 292: Iron fence east of and adjoining Parcel No. 291. Upset price, \$3.00.

PARCEL NO. 293: Iron fence east of and adjoining Parcel No. 292. Upset price, \$5.00.

PARCEL NO. 294: Picket fence on the north side of Powell Avenue, west of Havemeyer Avenue. Upset price, \$3.00.

PARCEL NO. 297: Wire fence on the south side of Powell Avenue, 200 feet east of Castle Hill Avenue. Upset price, \$2.00.

PARCEL NO. 298: Picket fence east of and adjoining Parcel No. 297. Upset price, \$2.00.

PARCEL NO. 299: Picket fence east of and adjoining Parcel No. 298. Upset price, \$5.00.

PARCEL NO. 300: Iron fence east of and adjoining Parcel No. 299. Upset price, \$5.00.

PARCEL NO. 301: Picket fence east of and adjoining Parcel No. 300. Upset price, \$2.00.

PARCEL NO. 302: Picket fence east of and adjoining Parcel No. 301. Upset price, \$2.00.

PARCEL NO. 303: Picket fence on the south side of Powell Avenue, west of Havemeyer Avenue. Upset price, \$3.00.

PARCEL NO. 307: Fence and part of frame barn on the south side of Powell Avenue, 75 feet east of Havemeyer Avenue. Cut 5.3 feet on east and west sides. Upset price, \$10.00.

PARCEL NO. 309: Fence and part of shed at the northeast corner of Powell Avenue and Havemeyer Avenue. Cut shed 6.3 feet on west side by 6.2 feet on east side. Upset price, \$5.00.

PARCEL NO. 310: Picket fence east of and adjoining Parcel No. 309. Upset price, \$2.00.

PARCEL NO. 311: Picket fence east of and adjoining Parcel No. 310. Upset price, \$2.00.

PARCEL NO. 314: Wire fence 75 feet east of Parcel No. 311. Upset price, \$2.00.

PARCEL NO. 315: Picket fence east of and adjoining Parcel No. 314. Upset price, \$2.00.

PARCEL NO. 316: Picket fence east of and adjoining Parcel No. 315. Upset price, \$2.00.

PARCEL NO. 317: Picket fence east of and adjoining Parcel No. 316. Upset price, \$2.00.

PARCEL NO. 318: Picket fence east of and adjoining Parcel No. 317. Upset price, \$2.00.

PARCEL NO. 319: Picket fence and part of shed east of and adjoining Parcel No. 318. Cut shed 7.1 feet on west side by 7.2 feet on east side. Upset price, \$3.00.

PARCEL NO. 327: Picket and board fence on

the south side of Powell Avenue, 150 feet west of Zerega Avenue. Upset price, \$2.00.

PARCEL NO. 328: Board fence east of and adjoining Parcel No. 327. Upset price, \$2.00.

Sealed bids (blank forms of which may be obtained upon application) will be received by the Comptroller at the office of the Collector of City Revenue, Room 368, Municipal Building, Borough of Manhattan, until 11.00 a. m. on the 8th day of Oct., 1915, and then publicly opened for the sale for removal of the above-described buildings and appurtenances thereto, and the award will be made to the highest bidder within twenty-four hours, or as soon as possible thereafter.

Each parcel must be bid for separately and will be sold in its entirety, as described in above advertisement.

Each and every bid must be accompanied by a deposit of cash or certified check in a sum equal to 25 per cent. of the amount of the bid, except that a minimum deposit of \$50 will be required with all bids, and that a deposit of \$500 will be sufficient to entitle bidders to bid on any or all of the buildings.

Deposits of unsuccessful bidders will be returned within twenty-four hours after successful bidders have paid purchase price in full and given security, and those of successful bidders may be declared forfeited to The City of New York by the Comptroller upon the failure of the successful bidder to further comply with the requirements of the terms and conditions of the sale as set forth hereinafter.

Successful bidders will be required to pay the purchase money and deposit the required security within twenty-four hours of the receipt of notification of the acceptance of their bids.

The Comptroller reserves the right to reject any and all bids and to waive any defects or informalities in any bid should it be deemed in the interest of The City of New York to do so.

All bids must state clearly (1) the number or description of the building or buildings bid for, (2) the amount of the bid, (3) the full name and address of the bidder.

All bids must be inclosed in properly sealed envelopes, marked "Proposals to be opened Oct. 8, 1915," and must be delivered, or mailed in time for their delivery, prior to 11 a. m. of that date to the "Collector of City Revenue, Room 368, Municipal Building, New York City," from whom any further particulars regarding the buildings to be disposed of may be obtained.

**THE BUILDINGS WILL BE SOLD FOR IMMEDIATE REMOVAL ONLY, SUBJECT TO THE TERMS AND CONDITIONS PRINTED ON THE LAST PAGE OF THIS ISSUE OF THE "CITY RECORD."**

WM. A. PRENDERGAST, Comptroller, City of New York, Department of Finance, Comptroller's Office, September 18, 1915. s22,08

**CORPORATION SALE OF BUILDINGS AND APPURTENANCES THERETO ON CITY REAL ESTATE BY SEALED BIDS.**

AT THE REQUEST OF THE PRESIDENT of the Borough of The Bronx, public notice is hereby given that the Commissioners of the Sinking Fund, by virtue of the powers vested in them by law, will offer for sale by sealed bids certain encroachments standing upon property owned by The City of New York, acquired by it for street opening purposes in the

#### Borough of The Bronx.

BEING the buildings, parts of buildings, etc., standing within the lines of East 213th Street, from Bronx Boulevard to Boston Road, in the Borough of The Bronx, which are more particularly described on a certain map on file in the office of the Collector of City Revenue, Department of Finance, Room 368, Municipal Building, Borough of Manhattan.

PURSUANT to a resolution of the Commissioners of the Sinking Fund, adopted at a meeting held September 15, 1915, the sale by sealed bids at the upset or minimum prices named in the description of each parcel of the above buildings and appurtenances thereto will be held by direction of the Comptroller on

**THURSDAY, OCTOBER 7, 1915,**

at 11 A. M., in lots and parcels, and in manner and form, and at upset prices as follows:

PARCEL NO. 9: Iron fence at the southeast corner of East 213th Street and Bronxwood Avenue. Upset price, \$10.00.

PARCEL NO. 10: Fence and part of steps 902 East 213th Street. Upset price, \$2.00.

PARCEL NO. 11-12: Part of two three-story brick houses 904-906 East 213th Street. Cut 4.3 feet on west side by 4.2 feet on east side. Upset price, \$250.00.

PARCEL NO. 13-14: Fence east of and adjoining Parcel No. 11-12. Upset price, \$3.00.

PARCEL NO. 17: Part of porch and fence 50 feet east of Parcel No. 14. Upset price, \$5.00.

PARCEL NO. 19: Part of one-story frame shed 30 feet east of Parcel No. 17. Cut 8.9 feet on west side by 9.2 feet on east side. Upset price, \$5.00.

PARCEL NO. 20: Fence east of and adjoining Parcel No. 19. Upset price, \$2.00.

PARCEL NO. 21: Fence east of and adjoining Parcel No. 20. Upset price, \$2.00.

PARCEL NO. 22: Fence east of and adjoining Parcel No. 21. Upset price, \$2.00.

PARCEL NO. 25: Shed in rear of 949 Tilden Street. Upset price, \$5.00.

PARCEL NO. 28-30: Part of porch and chicken coop in rear of 955 Tilden Street. Cut coop 8.1 feet on east and west sides. Upset price, \$10.00.

PARCEL NO. 34: Part of two-story and basement frame house 1009 Tilden Street. Cut 22.8 feet on east and west sides. Upset price, \$50.00.

Sealed bids (blank forms of which may be obtained upon application) will be received by the Comptroller at the office of the Collector of City Revenue, Room 368, Municipal Building, Borough of Manhattan, until 11.00 a. m. on the 7th day of Oct., 1915, and then publicly opened for the sale for removal of the above-described buildings and appurtenances thereto, and the award will be made to the highest bidder within twenty-four hours, or as soon as possible thereafter.

Each parcel must be bid for separately and will be sold in its entirety, as described in above advertisement.

Each and every bid must be accompanied by a deposit of cash or certified check in a sum equal to 25 per cent. of the amount of the bid, except that a minimum deposit of \$50 will be required with all bids, and that a deposit of \$500 will be sufficient to entitle bidders to bid on any or all of the buildings.

Deposits of unsuccessful bidders will be returned within twenty-four hours after successful bidders have paid purchase price in full and given security, and those of successful bidders may be declared forfeited to The City of New York by the Comptroller upon the failure of the successful bidder to further comply with the requirements of the terms and conditions of the sale as set forth hereinafter.

Successful bidders will be required to pay the purchase money and deposit the required security within twenty-four hours of the receipt of notification of the acceptance of their bids.

The Comptroller reserves the right to reject any and all bids and to waive any defects or informalities in any bid should it be deemed in the interest of The City of New York to do so.

All bids must state clearly (1) the number or description of the building or buildings bid for, (2) the amount of the bid, (3) the full name and address of the bidder.

All bids must be inclosed in properly sealed envelopes, marked "Proposals to be opened Oct.

7, 1915," and must be delivered, or mailed in time for their delivery, prior to 11 a. m. of that date to the "Collector of City Revenue, Room 368, Municipal Building, New York City," from whom any further particulars regarding the buildings to be disposed of may be obtained.

**THE BUILDINGS WILL BE SOLD FOR IMMEDIATE REMOVAL ONLY, SUBJECT TO THE TERMS AND CONDITIONS PRINTED ON THE LAST PAGE OF THIS ISSUE OF THE "CITY RECORD."**

WM. A. PRENDERGAST, Comptroller, City of New York, Department of Finance, Comptroller's Office, September 17, 1915. s21,07

**CORPORATION SALE OF BUILDINGS AND APPURTENANCES THERETO ON CITY REAL ESTATE BY SEALED BIDS.**

AT THE REQUEST OF THE PRESIDENT of the Borough of Queens, public notice is hereby given that the Commissioners of the Sinking Fund, by virtue of the powers vested in them by law, will offer for sale by sealed bids certain encroachments standing upon property owned by The City of New York, acquired by it for street opening purposes in the

#### Borough of Queens.

Being the buildings, parts of buildings, etc., standing within the lines of Rust Street, from Clark Avenue to Grand Street, in the Borough of Queens, which are more particularly described on a certain map on file in the office of the Collector of City Revenue, Department of Finance, Room 368, Municipal Building, Borough of Manhattan.

PURSUANT to a resolution of the Commissioners of the Sinking Fund, adopted at a meeting held September 15, 1915, the sale by sealed bids at the upset or minimum prices named in the description of each parcel of the above described buildings and appurtenances thereto will be held by direction of the Comptroller on

**WEDNESDAY, OCTOBER 6, 1915,**

at 11 A. M., in lots and parcels, and in manner and form, and at upset prices as follows:

PARCEL 18: Part of two two-story frame buildings at the southeast corner of Herbert Street and Rust Street. Cut 5.06 feet on front by 9.94 feet on rear.

Upset price, \$25.

PARCEL 19: Part of one-story and basement frame house in rear of Parcel No. 18. Cut 9.03 feet on front by 3.51 feet on south side.

Upset price, \$5.

PARCEL 21: Three sheds at Charles Street and Rust Street.

Upset price, \$5.

Sealed bids (blank forms of which may be obtained upon application) will be received by the Comptroller at the office of the Collector of City Revenue, Room 368, Municipal Building, Borough of Manhattan, until 11 a. m., on the 6th day of October, 1915, and then publicly opened for the sale for removal of the above-described buildings and appurtenances thereto and the award will be made to the highest bidder within twenty-four hours, or as soon as possible thereafter.

Each parcel must be bid for separately and will be sold in its entirety, as described in above advertisement.

Each and every bid must be accompanied by a deposit of cash or certified check in a sum equal to 25 per cent. of the amount of the bid, except that a minimum deposit of \$50 will be required with all bids, and that a deposit of \$500 will be sufficient to entitle bidders to bid on any or all of the buildings.

Deposits of unsuccessful bidders will be returned within twenty-four hours after successful bidders have paid purchase price in full and given security, and those of successful bidders may be declared forfeited to The City of New York by the Comptroller upon the failure of the successful bidder to further comply with the requirements of the terms and conditions of the sale as set forth hereinafter.

Successful bidders will be required to pay the purchase money and deposit the required security within twenty-four hours of the receipt of notification of the acceptance of their bids.

The Comptroller reserves the right to reject any and all bids and to waive any defects or informalities in any bid should it be deemed in the interest of The City of New York to do so.

All bids must state clearly (1) the number or description of the building or buildings bid for, (2) the amount of the bid, (3) the full name and address of the bidder.

All bids must be inclosed in properly sealed envelopes, marked "Proposals to be opened October 6, 1915," and must be delivered, or mailed in time for their delivery, prior to 11 a. m. of that date to the "Collector of City Revenue, Room 368, Municipal Building, New York City," from whom any further particulars regarding the buildings to be disposed of may be obtained.

**THE BUILDINGS WILL BE SOLD FOR IMMEDIATE REMOVAL ONLY, SUBJECT TO THE TERMS AND CONDITIONS PRINTED ON THE LAST PAGE OF THIS ISSUE OF THE "CITY RECORD."**

WM. A. PRENDERGAST, Comptroller, City of New York, Department of Finance, Comptroller's Office, September 17, 1915. s20,06

#### Sureties on Contracts.

UNTIL FURTHER NOTICE SURETY COMPANIES will be accepted as sufficient upon the following contracts to the amounts named:

*Supplies of Any Description, Including Gas and Electric.*

One company on a bond up to \$50,000.

When such company is authorized to write that amount as per letter of Comptroller to the surety companies, dated January 1, 1914.

*Construction.*

One company on a bond up to \$25,000.

Including regulating, grading, paving, sewers, maintenance, dredging, construction of parks, parkways, docks, buildings, bridges, tunnels, aqueducts, repairs, heating, ventilating, plumbing, etc., etc.

When such company is authorized to write that amount as per letter of Comptroller to the surety companies, dated January 1, 1914.

*Asphalt, Asphalt Block and Wood Block Pavement.*

Two companies will be required on any and every bond up to amount authorized by letter of Comptroller to the surety companies, dated January 1, 1914.

January 1, 1914.

WILLIAM A. PRENDERGAST, Comptroller.

#### Interest on City Bonds and Stock.

THE INTEREST DUE ON NOVEMBER 1, 1915, on registered bonds and stock of The City of New York, and of the former corporations now included therein, will be paid on that day by the Comptroller at his office (Room 847, in the Municipal Building, at Chambers and Centre sts., in the Borough of Manhattan).

The coupons that are payable in New York or in London for the interest due on November 1, 1915, on assessment bonds and corporate stock of The City of New York will be paid on that day at the option of the holders thereof, either at the office of the Comptroller (Room 847, in the Municipal Building, at Chambers and Centre sts., in the Borough of Manhattan, New York City), in United States, or at the office of Messrs. Seligman Brothers, 18 Austin Friars, London, E. C., England, in sterling.

The coupons that are payable only in New York for interest due on November 1, 1915, on

bonds and stock of the present and former City of New York, of former corporations now included in The City of New York, and the former County of Queens, will be paid on that day at the office of the Comptroller (Room 847, in the Municipal Building, at Chambers and Centre sts., in the Borough of Manhattan, New York City).

The books for the transfer of bonds and stock on which interest is payable November 1, 1915, will be closed from October 5, 1915, to November 1, 1915.

WILLIAM A. PRENDERGAST, Comptroller, City of New York, Department of Finance, Comptroller's Office, September 15th, 1915. s16,030

#### Sales of Tax Liens.

**Notice of Continuation of Richmond Tax Sale.**

THE SALE OF THE LIENS FOR UNPAID taxes on the Real Estate of Corporations and Special Franchises, as to liens remaining unsold at the termination of the sale of July 7 and July 21, August 4, Aug. 18, Sept. 1, Sept. 15, Sept. 29, 1915, has been continued to

**WEDNESDAY, OCTOBER 13, 1915,**

at 2 o'clock p. m., pursuant to section 1028 of the Greater New York Charter, and will be continued at that time in Room 129 in the Borough Hall, New Brighton, Borough of Richmond, City of New York.

DANIEL MOYNAHAN, Collector of Assessments and Arrears. o5,13

**Notice of Continuation of the Brooklyn Tax Sale.**

THE SALE OF THE LIENS FOR UNPAID taxes, assessments and water rents in the Borough of Brooklyn, as to liens remaining unsold at the termination of sales of July 15, September 9, October 7, November 4 and December 2, 1914; January 13, February 17, April 17, May 19, June 16 and July 14, Sept. 15, 1915, has been continued to

**WEDNESDAY, OCTOBER 13, 1915,**

at 2:30 P. M., pursuant to section 1028 of the Greater New York Charter, and will be continued at that time in Room 2, in the basement of the Borough Hall, Brooklyn, N. Y.

DANIEL MOYNAHAN, Collector of Assessments and Arrears. s21,013

**Notice of the Continuation of The Bronx Tax Sale.**

THE SALE OF THE LIENS FOR UNPAID SPECIAL FRANCHISE TAXES AND REAL ESTATE OF CORPORATION TAXES for the Borough of the Bronx, as to liens remaining unsold at the termination of sale of August 9, 1915, has been continued to

**MONDAY, NOVEMBER 1, 1915,**

at 2 o'clock P. M., pursuant to Section 1028 of the Greater New York Charter, and will be continued at that time on the 4th floor of the Bergen Building, corner of Arthur and Tremont Avenues, Borough of the Bronx, City of New York.

DANIEL MOYNAHAN, Collector of Assessments and Arrears. a17,n1

**Notice of Continuation of the Manhattan Tax Sale.**

THE SALE OF THE LIENS FOR UNPAID taxes, assessments and water rents for the Borough of Manhattan as to the liens remaining unsold at the termination of the sale of August 26th, 1915, has been continued to



BOARD OF ESTIMATE AND APPORTIONMENT  
OFFICE OF THE CHIEF ENGINEER  
DIAGRAM SHOWING AREA OF ASSESSMENT  
IN THE PROCEEDING FOR ACQUIRING TITLE TO  
**BROADWAY**  
FROM NEWTOWN ROAD TO QUEENS BOULEVARD  
**PUBLIC PARK**  
BOUNDED BY BROADWAY, 19TH ST AND FAIRBANKS AVE.  
**PUBLIC PARK**  
BOUNDED BY BROADWAY, LEON PL AND SINCLAIR AVE AND  
**PUBLIC PARK**  
BOUNDED BY BROADWAY, FISK AVE. AND POLK AVE  
BOROUGH OF QUEENS.

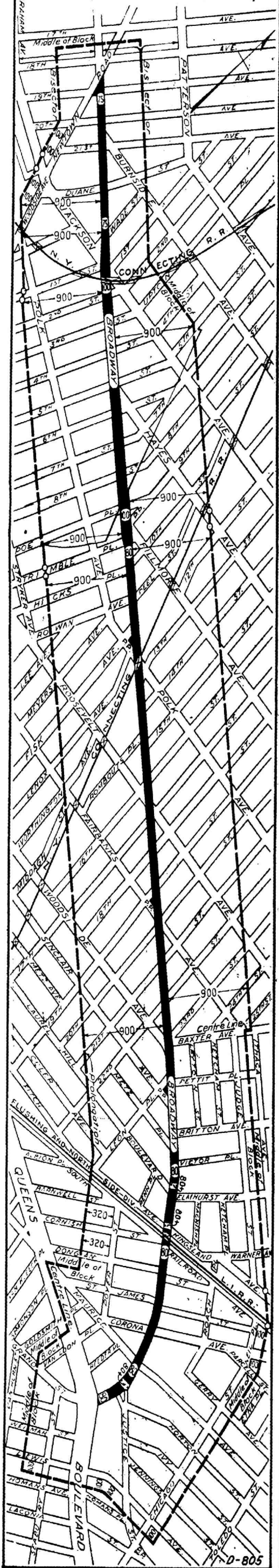
New York, Aug 27/1915.

SCALE  
600 300 0

*Arthur J. Haag*  
Deputy Chief Engineer.

**EXPLANATORY NOTE:**

--- indicates the boundary of the area of assessment.  
o indicates the position of angle points which are not otherwise clearly fixed.  
All distances indicated are in feet and are to be measured at right angles or normal to the street lines to which they are referred.  
The original of this diagram is on file in the office of the Chief Engineer, Room 1347, Municipal Building.



Dated October 5, 1915.  
JOSEPH HAAG, Secretary, Municipal Building. Telephone, 4560 Worth. 05,15

NOTICE IS HEREBY GIVEN THAT AT THE meeting of the Board of Estimate and Apportionment held on October 1st, 1915, the Board continued until October 15th, 1915, the hearing in the matter of acquiring title to Flatbush Avenue from the southerly limit of the land herebefore acquired for this street, near Avenue U, to the northerly bulkhead line of Rockaway Inlet, Borough of Brooklyn.

The hearing will be held in the City Hall, Borough of Manhattan, City of New York, on Friday, October 15th, 1915, at 10 a. m.

The following is the proposed area of assessment in the proceeding:

Beginning at a point on the prolongation of a line distant 100 feet northwesterly from and parallel with the northwesterly line of Avenue T, the said distance being measured at right angles to Avenue T, distant 125 feet southwesterly from the prolongation of the southwesterly line of East 31st Street, and running thence northeasterly along the said line parallel with Avenue T, and along the prolongation of the said line to the intersection with a line midway between East 62d Street and East 63d Street, as these streets are laid out between Avenue T and Avenue U; thence southeasterly along the said line midway between East 62d Street and East 63d Street, and along the prolongation of the said line to the intersection with the southerly bulkhead line of Mill Basin; thence generally eastwardly along the southerly bulkhead line of Mill Basin to the intersection with the westerly bulkhead line of Jamaica Bay; thence southwardly along the westerly bulkhead line of Jamaica Bay to the intersection with the northerly bulkhead line of Rockaway Inlet; thence generally westwardly along the northerly bulkhead line of Rockaway Inlet to the intersection with the easterly bulkhead line of Gerritsen Basin; thence generally northwardly along the easterly and northerly bulkhead lines of Gerritsen Basin to the intersection with a line parallel with East 31st Street and passing through the point of beginning; thence northwardly along the said line parallel with East 31st Street to the point or place of beginning, excepting such land as may fall within the bulkhead lines of Mill Basin and of Deep Creek Basin.

(The map showing the area of assessment in this proceeding is on file in the office of the Chief Engineer of the Board, Room 1347, Municipal Building.)

Dated October 5th, 1915.  
JOSEPH HAAG, Secretary, Municipal Building. Telephone, 4560 Worth. 05,15

NOTICE IS HEREBY GIVEN THAT AT THE meeting of the Board of Estimate and Apportionment held on October 1st, 1915, the Board continued until October 15th, 1915, the hearing on the proposed reapportionment of the cost and expense of the proceeding for acquiring title to the property required for the widening of Flatbush Avenue Extension, between Concord Street and Nassau Street, Borough of Brooklyn.

The hearing will be held in the City Hall, Borough of Manhattan, City of New York, on Friday, October 15th, 1915, at 10 o'clock a. m.

The following is the proposed reapportionment of cost and expense:

District No. 1 to bear 12 1/2% of the entire cost and expense.  
Comprises property designated on the maps of the Department of Taxes and Assessments for the year 1914 as Lots Nos. 9, 47 and 48, in Block No. 107; Lots Nos. 1, 2, 3, 5, 6, 7 and 9 in Block No. 108; and Lots Nos. 12, 13, 14, 15, 16, 17 and 18 in Block No. 118.

District No. 2 to bear 10% of the entire cost and expense.

Comprises the following area: Beginning at a point on the southerly line of Concord Street distant 25 feet easterly from the easterly line of Bridge Street, the said distance being measured at right angles to Bridge Street, and running thence southwardly and parallel with Bridge Street to a point distant 25 feet easterly from the easterly line of Flatbush Avenue Extension, said distance being measured at right angles to Flatbush Avenue Extension; thence southwardly and always distant 25 feet easterly from and parallel with the easterly line of Flatbush Avenue Extension to a point distant 100 feet northwesterly from the northerly side of DeKalb Avenue, the said distance being measured at right angles to DeKalb Avenue; thence westwardly and always distant 100 feet from and parallel with the northerly side of DeKalb Avenue to a point 25 feet westerly from the westerly side of Flatbush Avenue Extension, said distance being measured at right angles to Flatbush Avenue Extension; thence northwardly and always distant 25 feet westerly from and parallel with the westerly line of Flatbush Avenue Extension to the intersection with the southerly line of Concord Street; thence eastwardly along the southerly line of Concord Street to the point or place of beginning, excluding therefrom such land as is included in District No. 1.

District No. 3 to bear 17 1/2% of the entire cost and expense.

Comprises the following area: Beginning at a point 25 feet easterly from the easterly side of Flatbush Avenue Extension, which point is also 100 feet northerly from the northerly side of DeKalb Avenue, and running thence southwardly and always distant 25 feet easterly from and parallel with the easterly line of Flatbush Avenue Extension and Flatbush Avenue to the intersection with the prolongation of a line distant 100 feet southerly from and parallel with the southerly line of Fourth Avenue, said distance being measured at right angles to Fourth Avenue; thence westwardly along the said line parallel with Fourth Avenue, and along the prolongation of the said line to a point distant 25 feet westerly from the westerly line of Flatbush Avenue, the said distance being measured at right angles to Flatbush Avenue; thence northwardly and always distant 25 feet westerly from and parallel with the westerly line of Flatbush Avenue and Flatbush Avenue Extension to a point 100 feet northerly from the northerly side of DeKalb Avenue, said distance being measured at right angles to DeKalb Avenue; thence eastwardly along a line distant 100 feet from and parallel with the northerly side of DeKalb Avenue to the point or place of beginning.

District No. 4 to bear 10% of the entire cost and expense.

Comprises the following area: Beginning at a point in the southerly line of Concord Street distant 150 feet easterly from the easterly line of Bridge Street, the said distance being measured at right angles to Bridge Street; and running thence southwardly and parallel with Bridge Street to a point distant 150 feet easterly from the easterly line of Flatbush Avenue Extension, the said distance being measured at right angles to Flatbush Avenue Extension; thence southwardly and always distant 150 feet easterly from and parallel with the easterly lines of Flatbush Avenue Extension and Flatbush Avenue to the intersection with a line distant 100 feet southerly from and parallel with the southerly line of Hanson Place, the said distance being measured at right angles to Hanson Place; thence westwardly along the said line parallel with Hanson Place to the intersection with the prolongation of a line distant 100 feet southerly from and parallel with the southerly line of 4th Avenue, the said distance being measured at right angles to 4th Avenue; thence westwardly along the said line parallel with 4th Avenue and along the prolongation of the said line to a point

distant 150 feet westerly from the westerly line of Flatbush Avenue, the said distance being measured at right angles to Flatbush Avenue; thence northwardly and always distant 150 feet westerly from and parallel with the westerly line of Flatbush Avenue and Flatbush Avenue Extension to the intersection with the southerly line of Concord Street; thence eastwardly along the southerly line of Concord Street to the point

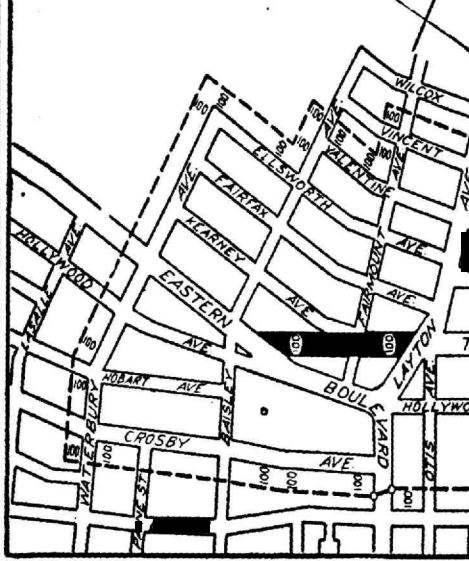
NOTICE IS HEREBY GIVEN THAT AT A meeting of the Board of Estimate and Apportionment held on October 1st, 1915, the Board continued until October 8, 1915, the hearing in the matter of acquiring title to Throgs Neck Boulevard from Layton Avenue to Eastern

BOULEVARD, Borough of The Bronx.  
The hearing will be held in the City Hall, Borough of Manhattan, City of New York, on Friday, October 8, 1915, at 10 o'clock a. m.  
The proposed area of assessment in the proceeding is shown on the following diagram:

New York, June 24/1915

SCALE  
400 200 0

*Arthur J. Haag*  
Chief Engineer



Dated October 4th, 1915.  
JOSEPH HAAG, Secretary, Board of Estimate and Apportionment, Municipal Building. Telephone, 4560 Worth. 04,8

NOTICE IS HEREBY GIVEN THAT AT THE meeting of the Board of Estimate and Apportionment held on October 1st, 1915, the Board continued until October 8, 1915, the hearing in the matter of acquiring title to Woodside Avenue

from Skillman Avenue to Broadway, subject to any easements of the Long Island Railroad and of the New York Connecting Railroad that are necessary to permit of operating said railroads, Borough of Queens.

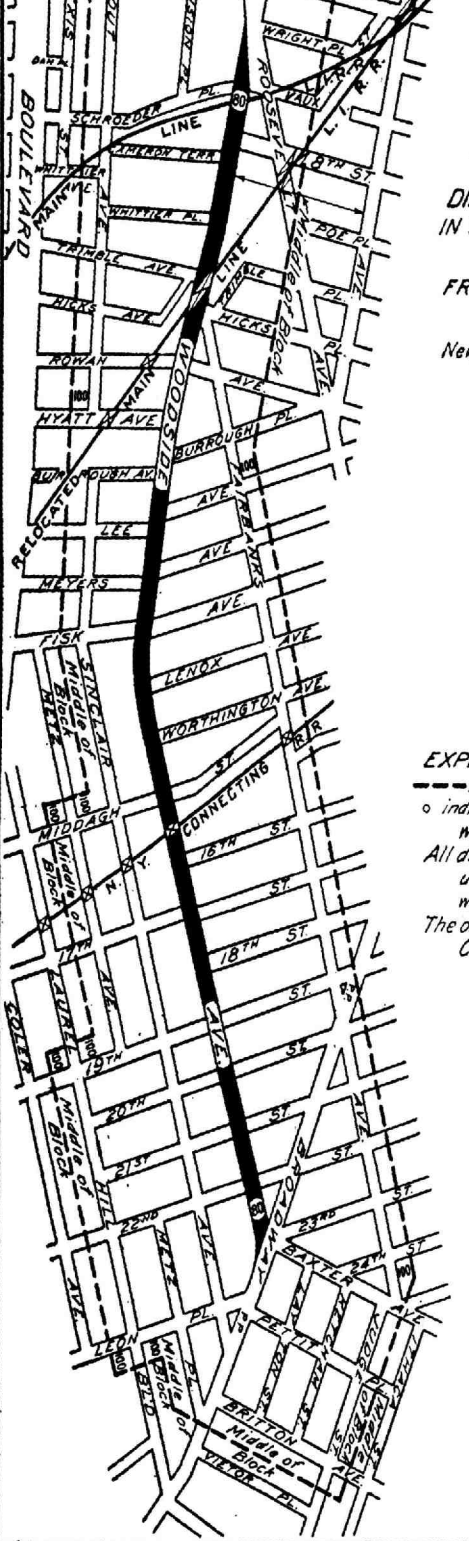
The hearing will be held in the City Hall, Borough of Manhattan, City of New York, on Friday, October 8, 1915, at 10 a. m.

The proposed area of assessment in the proceeding is shown on the following diagram:

New York, Aug 20/1915.

SCALE  
600 300 0

*Arthur J. Haag*  
Deputy Chief Engineer



Dated October 4, 1915.  
JOSEPH HAAG, Secretary, Municipal Building. Telephone, 4560 Worth. 04,8

NOTICE IS HEREBY GIVEN THAT THE Board of Estimate and Apportionment of The City of New York, deeming it for the public interest so to do, proposes to change the map or plan of The City of New York so as to change the grades of the street system within the territory bounded by 14th Avenue, 64th Street, 16th Avenue, 65th Street, 19th Avenue, 66th Street, Borough of Brooklyn, and 66th Street, Borough of Brooklyn, and a meeting of said Board will be held in the Old Council Chamber, City Hall, Borough of Manhattan, City of New York, on Friday,

October 15, 1915, at 10 o'clock A. M., at which such proposed change will be considered by said Board; all of which is more particularly set forth and described in the following resolutions adopted by the Board on September 17, 1915, notice of the adoption of which is hereby given, viz:

Resolved, That the Board of Estimate and Apportionment of The City of New York, in pursuance of the provisions of Section 442 of the Greater New York Charter as amended, deeming it for the public interest so to do, proposes to change map or plan of The City of New York, by changing the grades of the street system within the territory bounded by 14th

BOULEVARD, Borough of The Bronx.  
The hearing will be held in the City Hall, Borough of Manhattan, City of New York, on Friday, October 8, 1915, at 10 o'clock a. m.

The proposed area of assessment in the proceeding is shown on the following diagram:

New York, Aug 20/1915.

SCALE  
600 300 0

*Arthur J. Haag*  
Deputy Chief Engineer

BOULEVARD, Borough of The Bronx.  
The hearing will be held in the City Hall, Borough of Manhattan, City of New York, on Friday, October 8, 1915, at 10 o'clock a. m.

The proposed area of assessment in the proceeding is shown on the following diagram:

New York, Aug 20/1915.

SCALE  
600 300 0

*Arthur J. Haag*  
Deputy Chief Engineer

BOULEVARD, Borough of The Bronx.  
The hearing will be held in the City Hall, Borough of Manhattan, City of New York, on Friday, October 8, 1915, at 10 o'clock a. m.

The proposed area of assessment in the proceeding is shown on the following diagram:

New York, Aug 20/1915.

SCALE  
600 300 0

*Arthur J. Haag*  
Deputy Chief Engineer

BOULEVARD, Borough of The Bronx.  
The hearing will be held in the City Hall, Borough of Manhattan, City of New York, on Friday, October 8, 1915, at 10 o'clock a. m.

The proposed area of assessment in the proceeding is shown on the following diagram:

New York, Aug 20/1915.

SCALE  
600 300 0

*Arthur J. Haag*  
Deputy Chief Engineer

BOULEVARD, Borough of The Bronx.  
The hearing will be held in the City Hall, Borough of Manhattan, City of New York, on Friday, October 8, 1915, at 10 o'clock a. m.

The proposed area of assessment in the proceeding is shown on the following diagram:

New York, Aug 20/1915.

SCALE  
600 300 0

*Arthur J. Haag*  
Deputy Chief Engineer

BOULEVARD, Borough of The Bronx.  
The hearing will be held in the City Hall, Borough of Manhattan, City of New York, on Friday, October 8, 1915, at 10 o'clock a. m.

The proposed area of assessment in the proceeding is shown on the following diagram:

New York, Aug 20/1915.

SCALE  
600 300 0

*Arthur J. Haag*  
Deputy Chief Engineer

BOULEVARD, Borough of The Bronx.  
The hearing will be held in the City Hall, Borough of Manhattan, City of New York, on Friday, October 8, 1915, at 10 o'clock a. m.

The proposed area of assessment in the proceeding is shown on the following diagram:

New York, Aug 20/1915.

SCALE  
600 300 0

*Arthur J. Haag*  
Deputy Chief Engineer

BOULEVARD, Borough of The Bronx.  
The hearing will be held in the City Hall, Borough of Manhattan, City of New York, on Friday, October 8, 1915, at 10 o'clock a. m.

The proposed area of assessment in the proceeding is shown on the following diagram:

New York, Aug 20/1915.

SCALE  
600 300 0

*Arthur J. Haag*  
Deputy Chief Engineer

BOULEVARD, Borough of The Bronx.  
The hearing will be held in the City Hall, Borough of Manhattan, City of New York, on Friday, October 8, 1915, at 10 o'clock a. m.

The proposed area of assessment in the proceeding is shown on the following diagram:

New York, Aug 20/1915.

SCALE  
600 300 0

*Arthur J. Haag*  
Deputy Chief Engineer

BOULEVARD, Borough of The Bronx.  
The hearing will be held in the City Hall, Borough of Manhattan, City of New York, on Friday, October 8, 1915, at 10 o'clock a. m.

The proposed area of assessment in the proceeding is shown on the following diagram:

New York, Aug 20/1915.

SCALE  
600 300 0

*Arthur J. Haag*  
Deputy Chief Engineer

BOULEVARD, Borough of The Bronx.  
The hearing will be held in the City Hall, Borough of Manhattan, City of New York, on Friday, October 8, 1915, at 10 o'clock a. m.

The proposed area of assessment in the proceeding is shown on the following diagram:

New York, Aug 20/1915.

SCALE  
600 300 0

*Arthur J. Haag*  
Deputy Chief Engineer

BOULEVARD, Borough of The Bronx.  
The hearing will be held in the City Hall, Borough of Manhattan, City of New York, on Friday, October 8, 1915, at 10 o'clock a. m.

The proposed area of assessment in the proceeding is shown on the following diagram:

New York, Aug 20/1915.

SCALE  
600 300 0

*Arthur J. Haag*  
Deputy Chief Engineer

BOULEVARD, Borough of The Bronx.  
The hearing will be held in the City Hall, Borough of Manhattan, City of New York, on Friday, October 8, 1915, at 10 o'clock a. m.

The proposed area of assessment in the proceeding is shown on the following diagram:

New York, Aug 20/1915.

SCALE  
600 300 0

*Arthur J. Haag*  
Deputy Chief Engineer

BOULEVARD, Borough of The Bronx.  
The hearing will be held in the City Hall, Borough of Manhattan, City of New York, on Friday, October 8, 1915, at 10 o'clock a. m.

The proposed area of assessment in the proceeding is shown on the following diagram:

New York, Aug 20/1915.

SCALE  
600 300 0

*Arthur J. Haag*  
Deputy Chief Engineer

BOULEVARD, Borough of The Bronx.  
The hearing will be held in the City Hall, Borough of Manhattan, City of New York, on Friday, October 8, 1915, at 10 o'clock a. m.

The proposed area of assessment in the proceeding is shown on the following diagram:

New York, Aug 20/1915.

SCALE  
600 300 0

*Arthur J. Haag*  
Deputy Chief Engineer

BOULEVARD, Borough of The Bronx.  
The hearing will be held in the City Hall, Borough of Manhattan, City of New York, on Friday, October 8, 1915, at 10 o'clock a. m.

The proposed area of assessment in the proceeding is shown on the following diagram:

New York, Aug 20/1915.

SCALE  
600 300 0

*Arthur J. Haag*  
Deputy Chief Engineer

BOULEVARD, Borough of The Bronx.  
The hearing will be held in the City Hall, Borough of Manhattan, City of New York, on Friday, October 8, 1915, at 10 o'clock a. m.

The proposed area of assessment in the proceeding is shown on the following diagram:

New York, Aug 20/1915.



Avenue, 64th Street, 16th Avenue, 65th Street, 19th Avenue and 66th Street, in the Borough of Brooklyn, City of New York, which proposed change is more particularly shown upon a map or plan bearing the signature of the Commissioner of Public Works of the Borough, and dated April 3, 1915.

Resolved, That this Board consider the proposed change at a meeting of the Board, to be held in the City Hall, Borough of Manhattan, City of New York, on the 15th day of October, 1915, at 10 o'clock A. M.

Resolved, That the Secretary of this Board cause these resolutions and a notice to all persons affected thereby that the proposed change will be considered at a meeting of the Board, to be held at the aforesaid time and place, to be published in the City Record and the corporation newspapers for ten days continuously, Sundays and legal holidays excepted, prior to the 15th day of October, 1915.

Dated, October 1st, 1915.  
JOSEPH HAAG, Secretary, Municipal Building. Telephone, 4560 Worth. 01,13

#### NOTICE IS HEREBY GIVEN THAT THE

Board of Estimate and Apportionment of The City of New York, deeming it for the public interest so to do, proposes to change the map or plan of The City of New York so as to change the lines and grades of West 245th Street, between Fieldston Road and Livingston Avenue, and the grade of Fieldston Road, between Spuyten Duyvil Parkway and West 246th Street, Borough of The Bronx, and that a meeting of said Board will be held in the Old Council Chamber, City Hall, Borough of Manhattan, City of New York, on Friday, October 15, 1915, at 10 o'clock A. M., at which such proposed change will be considered by said Board; all of which is more particularly set forth and described in the following resolutions adopted by the Board on September 17, 1915, notice of the adoption of which is hereby given, viz:

Resolved, That the Board of Estimate and Apportionment of The City of New York, in pursuance of the provisions of Section 442 of the Greater New York Charter as amended, deeming it for the public interest so to do, proposes to change the map or plan of The City of New York, by changing the lines and grades of West 245th Street, between Fieldston Road and Livingston Avenue, and the grade of Fieldston Road, between Spuyten Duyvil Parkway and West 246th Street, in the Borough of The Bronx, City of New York, which proposed change is more particularly shown upon a map or plan bearing the signature of the President of the Borough, and dated July 7, 1915.

Resolved, That this Board consider the proposed change at a meeting of the Board, to be held in the City Hall, Borough of Manhattan, City of New York, on the 15th day of October, 1915, at 10 o'clock A. M.

Resolved, That the Secretary of this Board cause these resolutions, and a notice to all persons affected thereby that the proposed change will be considered at a meeting of the Board to be held at the aforesaid time and place, to be published in the City Record for ten days continuously, Sundays and legal holidays excepted, prior to the 15th day of October, 1915.

Dated, October 1st, 1915.  
JOSEPH HAAG, Secretary, Board of Estimate and Apportionment, Municipal Building. Telephone, 4560 Worth. 01,13

#### NOTICE IS HEREBY GIVEN THAT THE

Board of Estimate and Apportionment of The City of New York, deeming it for the public interest so to do, proposes to change the map or plan of The City of New York so as to change the lines and grades of the street system within the territory bounded approximately by Netherland Avenue, West 254th Street and its prolongation, Fieldston Road and West 246th Street, Borough of The Bronx, and that a meeting of said Board will be held in the Old Council Chamber, City Hall, Borough of Manhattan, City of New York, on Friday, October 15, 1915, at 10 o'clock A. M., at which such proposed change will be considered by said Board; all of which is more particularly set forth and described in the following resolutions adopted by the Board on September 17, 1915, notice of the adoption of which is hereby given, viz:

Resolved, That the Board of Estimate and Apportionment of The City of New York, in pursuance of the provisions of Section 442 of the Greater New York Charter as amended, deeming it for the public interest so to do, proposes to change the map or plan of The City of New York, by changing the lines and grades of the street system within the territory bounded approximately by Netherland Avenue, West 254th Street and its prolongation, Fieldston Road and West 246th Street, in the Borough of The Bronx, City of New York, which proposed change is more particularly shown upon a map or plan bearing the signature of the President of the Borough, and dated July 26, 1915.

Resolved, That this Board consider the proposed change at a meeting of the Board, to be held in the City Hall, Borough of Manhattan, City of New York, on the 15th day of October, 1915, at 10 o'clock A. M.

Resolved, That the Secretary of this Board cause these resolutions, and a notice to all persons affected thereby that the proposed change will be considered at a meeting of the Board to be held at the aforesaid time and place, to be published in the City Record for ten days continuously, Sundays and legal holidays excepted, prior to the 15th day of October, 1915.

Dated, October 1st, 1915.  
JOSEPH HAAG, Secretary, Board of Estimate and Apportionment, Municipal Building. Telephone, 4560 Worth. 01,13

#### NOTICE IS HEREBY GIVEN THAT THE

Board of Estimate and Apportionment of The City of New York, deeming it for the public interest so to do, proposes to change the map or plan of The City of New York so as to change the lines of Calamus Avenue and Maurice Avenue from Carroll Place to Fisk Avenue, Borough of Queens, and that a meeting of said Board will be held in the Old Council Chamber, City Hall, Borough of Manhattan, City of New York, on Friday, October 15, 1915, at 10 o'clock A. M., at which such proposed change will be considered by said Board; all of which is more particularly set forth and described in the following resolutions adopted by the Board on September 17, 1915, notice of the adoption of which is hereby given, viz:

Resolved, That the Board of Estimate and Apportionment of The City of New York, in pursuance of the provisions of Section 442 of the Greater New York Charter as amended, deeming it for the public interest so to do, proposes to change the map or plan of The City of New York by changing the lines of Calamus Avenue and Maurice Avenue from Carroll Place to Fisk Avenue, in the Borough of Queens, City of New York, which proposed change is more particularly shown upon a map or plan bearing the signature of the President of the Borough, and dated January 30, 1915.

Resolved, That this Board consider the proposed change at a meeting of the Board to be held in the City Hall, Borough of Manhattan, City of New York, on the 15th day of October, 1915, at 10 o'clock A. M.

Resolved, That the Secretary of this Board

cause these resolutions, and a notice to all persons affected thereby that the proposed change will be considered at a meeting of the Board to be held at the aforesaid time and place, to be published in the City Record for ten days continuously, Sundays and legal holidays excepted, prior to the 15th day of October, 1915.

Dated October 1st, 1915.  
JOSEPH HAAG, Secretary, Board of Estimate and Apportionment, Municipal Building. Telephone, 4560 Worth. 01,13

#### NOTICE IS HEREBY GIVEN THAT THE

Board of Estimate and Apportionment of The City of New York, deeming it for the public interest so to do, proposes to change the map or plan of The City of New York so as to change the grades of 124th Street (North Curtis Avenue) from Jamaica Avenue to 89th Avenue (Ridgewood Avenue), Borough of Queens, and that a meeting of said Board will be held in the Old Council Chamber, City Hall, Borough of Manhattan, City of New York, on Friday, October 15, 1915, at 10 o'clock A. M., at which such proposed change will be considered by said Board; all of which is more particularly set forth and described in the following resolutions adopted by the Board on September 17, 1915, notice of the adoption of which is hereby given, viz:

Resolved, That the Board of Estimate and Apportionment of The City of New York, in pursuance of the provisions of Section 442 of the Greater New York Charter as amended, deeming it for the public interest so to do, proposes to change the map or plan of The City of New York by changing the grades of 124th Street (North Curtis Avenue) from Jamaica Avenue to 89th Avenue (Ridgewood Avenue), in the Borough of Queens, City of New York, which proposed change is more particularly shown upon a map or plan bearing the signature of the President of the Borough, and dated April 17, 1915.

Resolved, That this Board consider the proposed change at a meeting of the Board to be held in the City Hall, Borough of Manhattan, City of New York, on the 15th day of October, 1915, at 10 o'clock A. M.

Resolved, That the Secretary of this Board cause these resolutions, and a notice to all persons affected thereby that the proposed change will be considered at a meeting of the Board to be held at the aforesaid time and place, to be published in the City Record for ten days continuously, Sundays and legal holidays excepted, prior to the 15th day of October, 1915.

Dated October 1st, 1915.  
JOSEPH HAAG, Secretary, Board of Estimate and Apportionment, Municipal Building. Telephone, 4560 Worth. 01,13

#### NOTICE IS HEREBY GIVEN THAT THE

Board of Estimate and Apportionment of The City of New York, deeming it for the public interest so to do, proposes to change the map or plan of The City of New York so as to change the lines of the street system within the territory bounded by Junction Avenue, Alstyne Avenue, Southern Avenue and Gerry Avenue, Borough of Queens, and that a meeting of said Board will be held in the Old Council Chamber, City Hall, Borough of Manhattan, City of New York, on Friday, October 15, 1915, at 10 o'clock A. M., at which such proposed change will be considered by said Board; all of which is more particularly set forth and described in the following resolutions adopted by the Board on September 17, 1915, notice of the adoption of which is hereby given, viz:

Resolved, That the Board of Estimate and Apportionment of The City of New York, in pursuance of the provisions of Section 442 of the Greater New York Charter as amended, deeming it for the public interest so to do, proposes to change the map or plan of The City of New York by changing the lines of the street system within the territory bounded by Junction Avenue, Alstyne Avenue, Southern Avenue and Gerry Avenue, in the Borough of Queens, City of New York, which proposed change is more particularly shown upon a map or plan bearing the signature of the President of the Borough, and dated June 4, 1915.

Resolved, That this Board consider the proposed change at a meeting of the Board to be held in the City Hall, Borough of Manhattan, City of New York, on the 15th day of October, 1915, at 10 o'clock A. M.

Resolved, That the Secretary of this Board cause these resolutions, and a notice to all persons affected thereby that the proposed change will be considered at a meeting of the Board to be held at the aforesaid time and place, to be published in the City Record for ten days continuously, Sundays and legal holidays excepted, prior to the 15th day of October, 1915.

Dated October 1st, 1915.  
JOSEPH HAAG, Secretary, Board of Estimate and Apportionment, Municipal Building. Telephone, 4560 Worth. 01,13

#### NOTICE IS HEREBY GIVEN THAT THE

Board of Estimate and Apportionment of The City of New York, deeming it for the public interest so to do, proposes to change the map or plan of The City of New York so as to change the lines and grades of the street system within the territory bounded by Grand Street, the Main Line of the Long Island Railroad, Woodhaven Avenue, Eliot Avenue, Bloomfield Street, Lewis Avenue and Division Avenue, Borough of Queens, and that a meeting of said Board will be held in the Old Council Chamber, City Hall, Borough of Manhattan, City of New York, on Friday, October 15, 1915, at 10 o'clock A. M., at which such proposed change will be considered by said Board; all of which is more particularly set forth and described in the following resolutions adopted by the Board on September 17, 1915, notice of the adoption of which is hereby given, viz:

Resolved, That the Board of Estimate and Apportionment of The City of New York, in pursuance of the provisions of Section 442 of the Greater New York Charter as amended, deeming it for the public interest so to do, proposes to change the map or plan of The City of New York by changing the lines and grades of the street system within the territory bounded by Grand Street, the Main Line of the Long Island Railroad, Woodhaven Avenue, Eliot Avenue, Bloomfield Street, Lewis Avenue and Division Avenue, in the Borough of Queens, City of New York, which proposed change is more particularly shown upon a map or plan bearing the signature of the President of the Borough, and dated April 13, 1915.

Resolved, That this Board consider the proposed change at a meeting of the Board to be held in the City Hall, Borough of Manhattan, City of New York, on the 15th day of October, 1915, at 10 o'clock A. M.

Resolved, That the Secretary of this Board cause these resolutions, and a notice to all persons affected thereby that the proposed change will be considered at a meeting of the Board to be held at the aforesaid time and place, to be published in the City Record for ten days continuously, Sundays and legal holidays excepted, prior to the 15th day of October, 1915.

Dated October 1st, 1915.  
JOSEPH HAAG, Secretary, Board of Estimate and Apportionment, Municipal Building. Telephone, 4560 Worth. 01,13

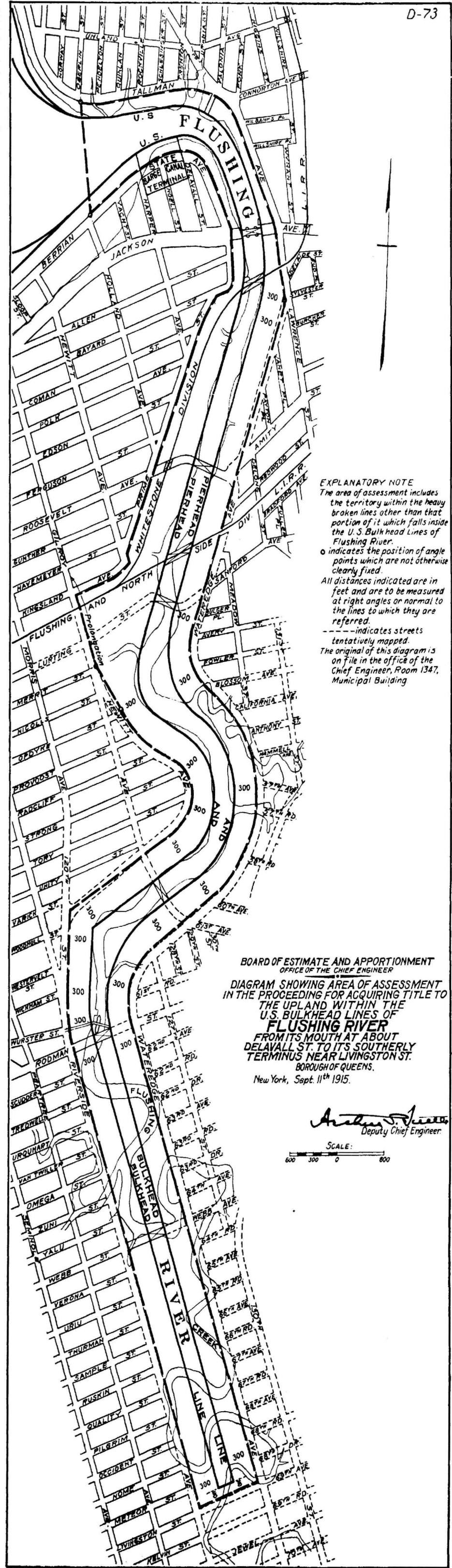
NOTICE IS HEREBY GIVEN THAT AT THE meeting of the Board of Estimate and Apportionment held on September 17, 1915, the following resolutions were adopted:

Whereas, The Board of Estimate and Apportionment of The City of New York is considering the advisability of instituting proceedings to acquire title to the real property comprising the upland within the United States Bulkhead lines of Flushing River from its mouth near the foot of Delavall Street to its southerly terminus near Livingston Street, in the Borough of Queens, City of New York; and

Whereas, The Board of Estimate and Apportionment is authorized and required at the time of the adoption of the resolution directing the

institution of proceedings to acquire title to the real property required for the foregoing improvement to fix and determine upon an area or areas of assessment for benefit for said proceedings.

Resolved, That the Board of Estimate and Apportionment, in pursuance of the provisions of Section 973 of the Greater New York Charter, as amended, hereby gives notice that the proposed area of assessment for benefit in this proceeding is as shown on the following diagram:





Resolved, That this Board consider the proposed area of assessment at a meeting of the Board to be held in the City of New York, Borough of Manhattan, in the City Hall, on Friday, the 15th day of October, 1915, at 10 a. m., and that at the same time and place a public hearing thereon will then and there be had.

Resolved, That the Secretary of this Board cause these resolutions and a notice to all persons affected thereby to be published in the City Record for ten days prior to the 15th day of October, 1915.

Dated October 1st, 1915.  
JOSEPH HAAG, Secretary, Municipal Building. Telephone, 4560 Worth. o1,13

NOTICE IS HEREBY GIVEN THAT AT THE meeting of the Board of Estimate and Apportionment held on September 17, 1915, the following resolutions were adopted:

Whereas, The Board of Estimate and Apportionment of the City of New York is considering the advisability of instituting proceedings to acquire title to the real property required for the opening and extending of Opdyke Street, between Alburis Avenue and Tiemann Avenue, in the Borough of Queens, City of New York; and

Whereas, The Board of Estimate and Apportionment is authorized and required at the time of the adoption of the resolution directing the institution of proceedings to acquire title to the real property required for the foregoing improvement to fix and determine upon an area or areas of assessment for benefit for said proceedings;

Resolved, That the Board of Estimate and Apportionment, in pursuance of the provisions of Section 973 of the Greater New York Charter, as amended, hereby gives notice that the following is the proposed area of assessment for benefit in this proceeding:

Beginning at a point on a line midway between Nicolls Street and Opdyke Street distant 100 feet easterly from the easterly line of Tiemann Avenue, the said distance being measured at right angles to Tiemann Avenue, and running thence southwardly and parallel with Tiemann Avenue to the intersection with a line distant 100 feet southerly from and parallel with the southerly line of Opdyke Street, the said distance being measured at right angles to Opdyke Street; thence westwardly along the said line parallel with Opdyke Street to the intersection with the northerly line of Corona Avenue; thence westwardly along the northerly line of Corona Avenue to the intersection with the easterly line of Alburis Avenue; thence northwardly along the easterly line of Alburis Avenue to the intersection with a line midway between Nicolls Street and Opdyke Street; thence eastwardly along the said line midway between Nicolls Street and Opdyke Street to the point or place of beginning.

Resolved, That this Board consider the proposed area of assessment at a meeting of the Board to be held in the City of New York, Borough of Manhattan, in the City Hall, on Friday, the 15th day of October, 1915, at 10 a. m., and that at the same time and place a public hearing thereon will then and there be had.

NOTICE IS HEREBY GIVEN THAT AT THE meeting of the Board of Estimate and Apportionment held on September 17, 1915, the following resolutions were adopted:

Whereas, The Board of Estimate and Apportionment, under resolutions adopted on July 6, 1911, and June 12, 1913, authorized a proceeding for acquiring title to Victor Street from Van Nest Avenue to Rhineland Avenue; Rhineland Avenue from old Unionport Road to White Plains Road; Cruger Avenue from White Plains Road to Rhineland Avenue, Borough of The Bronx; and

Whereas, The Board is considering the advisability of further amending the said proceeding so as to conform to a map or plan adopted by the Board of Estimate and Apportionment January 8, 1915, and approved by the Mayor January 15, 1915, in which the westerly line of Unionport

Resolved, That the Secretary of this Board cause these resolutions and a notice to all persons affected thereby to be published in the City Record for ten days prior to the 15th day of October, 1915.

(The map showing the area of assessment in this proceeding is on file in the office of the Chief Engineer of the Board, Room 1347, Municipal Building.)

Dated October 1st, 1915.  
JOSEPH HAAG, Secretary, Municipal Building. Telephone 4560 Worth. o1,13

NOTICE IS HEREBY GIVEN THAT AT THE meeting of the Board of Estimate and Apportionment held on September 17, 1915, the following resolutions were adopted:

Whereas, The Board of Estimate and Apportionment of the City of New York is considering the advisability of instituting proceedings to acquire title to the real property required for the opening and extending of Sheridan Avenue from the northwesterly line of Flynn Avenue to the northwesterly mean high water line of Spring Creek, in the Boroughs of Queens and Brooklyn, City of New York; and

Whereas, The Board of Estimate and Apportionment is authorized and required at the time of the adoption of the resolution directing the institution of proceedings to acquire title to the real property for the foregoing improvement to fix and determine upon an area or areas of assessment for benefit for said proceeding;

Resolved, That the Board of Estimate and Apportionment, in pursuance of the provisions of Section 973 of the Greater New York Charter, hereby gives notice that the following is the proposed area of assessment for benefit in this proceeding:

Bounded on the northwest by a line midway between Lamar Street and Trinidad Street and by the prolongation of the said line; on the northeast by a line midway between Forbell Avenue and Sheridan Avenue; on the southeast by a line midway between Grimm Avenue and Blooming Street and by the prolongation of the said line; and on the southwest by a line distant 300 feet southwesterly from and parallel with the southwesterly line of Sheridan Avenue, the said distance being measured at right angles to Sheridan Avenue.

Resolved, That this Board consider the proposed area of assessment at a meeting of the Board to be held in the City of New York, Borough of Manhattan, in the City Hall, on Friday, the 15th day of October, 1915, at 10 a. m., and that at the same time and place a public hearing thereon will then and there be had.

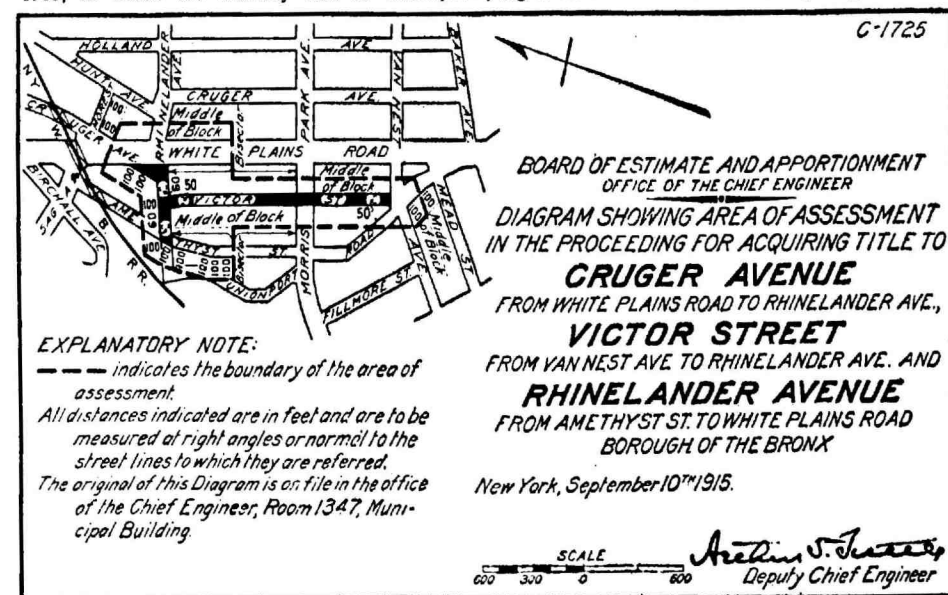
Resolved, That the Secretary of this Board cause these resolutions and a notice to all persons affected thereby to be published in the City Record ten days prior to the 15th day of October, 1915.

(The map showing the area of assessment in this proceeding is on file in the office of the Chief Engineer of the Board, Room 1347, Municipal Building.)

Dated, October 1st, 1915.  
JOSEPH HAAG, Secretary, Municipal Building. Telephone 4560 Worth. o1,13

Road, which is now designated as Amethyst Street, was deflected slightly to the east, with the result that a small triangular parcel having an area of 7.80 square feet is excluded from the area to be acquired for Rhineland Avenue in the aforesaid proceeding; the amendment now proposed providing for the acquisition of title to Victor Street from Van Nest Avenue to Rhineland Avenue; Cruger Avenue from White Plains Road to Rhineland Avenue; and Rhineland Avenue from Amethyst Street to White Plains Road as these streets are now laid out upon the map or plan of the City of New York.

Resolved, That the Board of Estimate and Apportionment, in pursuance of the provisions of the Greater New York Charter, as amended, hereby gives notice that the proposed area of assessment for benefit in this amended proceeding is as shown on the following diagram:



Resolved, that this Board consider the proposed area of assessment at a meeting of the Board to be held in the City of New York, Borough of Manhattan, in the City Hall, on Friday, the 15th day of October, 1915, at 10 a. m., and that at the same time and place a public hearing thereon will then and there be had.

Resolved, that the Secretary of this Board

NOTICE IS HEREBY GIVEN THAT THE Board of Estimate and Apportionment of the City of New York, deeming it for the public interest so to do, proposes to change the map or plan of The City of New York so as to change the lines of Elmhurst Avenue, between Broadway and Judge Street, Borough of Queens, and that a meeting of said Board will be held in the Old Council Chamber, City Hall, Borough of Manhattan, City of New York, on Friday, October 15, 1915, at 10 o'clock A. M., at which such proposed change will be considered by said Board; all of which is more particularly set forth and described in the following resolutions adopted by the Board on September 17, 1915, notice of the adoption of which is hereby given, viz.:

Resolved, That the Board of Estimate and Apportionment of The City of New York, in pursuance of the provisions of Section 442 of the Greater New York Charter as amended, deeming it for the public interest so to do, proposes to change the map or plan of The City of New York, by changing the lines of Elmhurst Avenue, between Broadway and Judge Street, in the Borough of Queens, City of New York, which proposed change is more particularly shown upon a map or plan bearing the signature of the President of the Borough, and dated May 24, 1915.

Resolved, That this Board consider the proposed change at a meeting of the Board, to be held in the City Hall, Borough of Manhattan, City of New York, on the 15th day of October, 1915, at 10 o'clock a. m.

Resolved, That the Secretary of this Board cause these resolutions and a notice to all persons affected thereby that the proposed change

cause these resolutions and a notice to all persons affected thereby to be published in the City Record for ten days prior to the 15th day of October, 1915.

Dated October 1st, 1915.  
JOSEPH HAAG, Secretary, Municipal Building. Telephone, 4560 Worth. o1,13

will be considered at a meeting of the Board to be held at the aforesaid time and place, to be published in the City Record for ten days continuously, Sundays and legal holidays excepted, prior to the 15th day of October, 1915.

Dated, October 1st, 1915.  
JOSEPH HAAG, Secretary, Board of Estimate and Apportionment, Municipal Building. Telephone, 4560 Worth. o1,13

NOTICE IS HEREBY GIVEN THAT THE Board of Estimate and Apportionment of The City of New York, deeming it for the public interest so to do, proposes to change the map or plan of The City of New York so as to change the grades of 129th Street (North Morris Avenue), between Jamaica Avenue and 91st Avenue (Fulton Place); and of 89th Avenue (Ridgewood Avenue), between 127th Street (North Wickes Street) and 130th Street (Maure Avenue), Borough of Queens, and that a meeting of said Board will be held in the Old Council Chamber, City Hall, Borough of Manhattan, City of New York, on Friday, October 15, 1915, at 10 o'clock A. M., at which such proposed change will be considered by said Board; all of which is more particularly set forth and described in the following resolutions adopted by the Board on September 17, 1915, notice of the adoption of which is hereby given, viz.:

Resolved, That the Board of Estimate and Apportionment of The City of New York, in pursuance of the provisions of Section 442 of the Greater New York Charter as amended, deeming it for the public interest so to do, proposes to change the map or plan of The City of New York, by changing the grades of 129th Street (North Morris Avenue), between Jamaica

Avenue and 91st Avenue (Fulton Place); and of 89th Avenue (Ridgewood Avenue), between 127th Street (North Wickes Street) and 130th Street (Maure Avenue), in the Borough of Queens, City of New York, which proposed change is more particularly shown upon a map or plan bearing the signature of the President of the Borough, and dated May 18, 1915.

Resolved, That this Board consider the proposed change at a meeting of the Board, to be held in the City Hall, Borough of Manhattan, City of New York, on the 15th day of October, 1915, at 10 o'clock a. m.

Resolved, That the Secretary of this Board cause these resolutions, and a notice to all persons affected thereby that the proposed change will be considered at a meeting of the Board to be held at the aforesaid time and place, to be published in the City Record for ten days continuously, Sundays and legal holidays excepted, prior to the 15th day of October, 1915.

Dated October 1st, 1915.  
JOSEPH HAAG, Secretary, Board of Estimate and Apportionment, Municipal Building. Telephone, 4560 Worth. o1,13

NOTICE IS HEREBY GIVEN THAT THE Board of Estimate and Apportionment of The City of New York, deeming it for the public interest so to do, proposes to change the map or plan of The City of New York so as to change the grades of 98th Street (Theford Avenue), between 97th Avenue (Beaufort Avenue) and 103rd Avenue (Kimball Avenue); of 97th Street (Hatch Avenue), between 97th Avenue (Beaufort Avenue) and 101st Avenue (Jerome Avenue); and of 99th Avenue (Shattuck Avenue), between 96th Street (Willard Avenue) and 99th Street (Ocean Avenue), Borough of Queens, and that a meeting of said Board will be held in the Old Council Chamber, City Hall, Borough of Manhattan, City of New York, on Friday, October 15, 1915, at 10 o'clock A. M., at which such proposed change will be considered by said Board; all of which is more particularly set forth and described in the following resolutions adopted by the Board on September 17, 1915, notice of the adoption of which is hereby given, viz.:

Resolved, That the Board of Estimate and Apportionment of The City of New York, in pursuance of the provisions of Section 442 of the Greater New York Charter as amended, deeming it for the public interest so to do, proposes to change the map or plan of The City of New York, by changing the grades of 98th Street (Theford Avenue), between 97th Avenue (Beaufort Avenue) and 103rd Avenue (Kimball Avenue); of 97th Street (Hatch Avenue), between 97th Avenue (Beaufort Avenue) and 101st Avenue (Jerome Avenue); and of 99th Avenue (Shattuck Avenue), between 96th Street (Willard Avenue) and 99th Street (Ocean Avenue), in the Borough of Queens, City of New York, which proposed change is more particularly shown upon a map or plan bearing the signature of the President of the Borough, and dated June 19, 1915.

Resolved, That this Board consider the proposed change at a meeting of the Board, to be held in the City Hall, Borough of Manhattan, City of New York, on the 15th day of October, 1915, at 10 o'clock a. m.

Resolved, That the Secretary of this Board cause these resolutions, and a notice to all persons affected thereby that the proposed change will be considered at a meeting of the Board to be held at the aforesaid time and place, to be published in the City Record for ten days continuously, Sundays and legal holidays excepted, prior to the 15th day of October, 1915.

Dated, October 1st, 1915.  
JOSEPH HAAG, Secretary, Board of Estimate and Apportionment, Municipal Building. Telephone, 4560 Worth. o1,13

NOTICE IS HEREBY GIVEN THAT THE Board of Estimate and Apportionment of The City of New York, deeming it for the public interest so to do, proposes to change the map or plan of The City of New York so as to change the grades of the street system within the territory bounded by 14th Avenue, 60th Street, 19th Avenue, 63rd Street, 15th Avenue and 61st Street, Borough of Brooklyn, and that a meeting of said Board will be held in the Old Council Chamber, City Hall, Borough of Manhattan, City of New York, on Friday, October 15, 1915, at 10 o'clock A. M., at which such proposed change will be considered by said Board; all of which is more particularly set forth and described in the following resolutions adopted by the Board on September 17, 1915, notice of the adoption of which is hereby given, viz.:

Resolved, That the Board of Estimate and Apportionment of The City of New York, in pursuance of the provisions of Section 442 of the Greater New York Charter as amended, deeming it for the public interest so to do, proposes to change the map or plan of The City of New York, by changing the grades of the street system within the territory bounded by 14th Avenue, 60th Street, 19th Avenue, 63rd Street, 15th Avenue and 61st Street, in the Borough of Brooklyn, City of New York, which proposed change is more particularly shown upon a map or plan bearing the signature of the Commissioner of Public Works of the Borough, and dated April 3, 1915.

Resolved, That this Board consider the proposed change at a meeting of the Board, to be held in the City Hall, Borough of Manhattan, City of New York, on the 15th day of October, 1915, at 10 o'clock A. M.

Resolved, That the Secretary of this Board cause these resolutions and a notice to all persons affected thereby that the proposed change will be considered at a meeting of the Board to be held at the aforesaid time and place, to be published in the City Record and the corporation newspapers for ten days continuously, Sundays and legal holidays excepted, prior to the 15th day of October, 1915.

Dated, October 1st, 1915.  
JOSEPH HAAG, Secretary, Municipal Building. Telephone, 4560 Worth. o1,13

## DEPARTMENT OF HEALTH.

### Proposals.

SEALED BIDS OR ESTIMATES WILL BE received by the Board of Health of the Department of Health, Corner of Centre and Walker Sts., Manhattan, until 10.30 o'clock a. m., on

**FRIDAY, OCTOBER 8, 1915.**  
FOR FURNISHING AND DELIVERING TIMBER, LUMBER, MOULDING, ETC., TO THE TUBERCULOSIS SANATORIUM, AT OTISVILLE, ORANGE COUNTY, NEW YORK.

The time for the delivery of the supplies and the performance of the contract is Forty-five (45) calendar days.

No bond will be required with the bid, as heretofore, but will be required upon awarding of the contract, in an amount equal to thirty (30) per cent. of the contract. The bid, however, must be accompanied by a deposit of an amount of not less than 1½ per cent. of the amount of the bid.

Bids will be compared and the contract awarded to the lowest bidder on each class complete.

Blank forms and further information may be

obtained at the office of the Chief Clerk of the Department of Health, southwest corner of Centre and Walker sts., Borough of Manhattan. S. S. GOLDWATER, M. D., President; JOSEPH J. O'CONNELL, M. D., ARTHUR WOODS, Board of Health.

Dated Sept. 28, 1915. s28,08  
See General Instructions to Bidders on last page, last column, of the "City Record."

SEALED BIDS OR ESTIMATES WILL BE received by the Board of Health of the Department of Health, Cor. of Centre and Walker sts., Manhattan, until 10.30 o'clock a. m., on

**FRIDAY, OCTOBER 8, 1915.**  
FOR FURNISHING ALL LABOR AND MATERIALS NECESSARY OR REQUIRED TO INSTALL AND COMPLETE, TOGETHER WITH ALL NECESSARY ALTERATIONS AND OTHER WORK INCIDENTAL THERE TO, THE LIGHTING FIXTURES IN A PAVILION ON THE GROUNDS OF THE DEPARTMENT OF HEALTH, FLUSHING AVENUE, NEAR JAMAICA, BOROUGH OF QUEENS, CITY OF NEW YORK.

The time for the completion of the work and the full performance of the contract will be Sixty (60) consecutive working days.

The bid, however, must be accompanied by a deposit of an amount of not less than 2½ per cent. of the amount of the bid.

Bids will be compared and the contract awarded to the lowest bidder on the entire contract.

Plans may be seen and blank forms for the above work and further information may be obtained at the office of the Chief Clerk of the Department of Health, southwest corner of Centre and Walker sts., Borough of Manhattan, City of New York.

S. S. GOLDWATER, M. D., President; JOSEPH J. O'CONNELL, M. D., ARTHUR WOODS, Board of Health.

Dated Sept. 28, 1915. s28,08  
See General Instructions to Bidders on last page, last column, of the "City Record."

## PUBLIC SERVICE COMMISSION.

### Invitation to Contractors.

For the Station Finish Work for Part of the Broadway-Fourth Avenue Rapid Transit Railroad.

Sealed bids or proposals for the construction of station finish for eleven stations on the Broadway-Fourth Avenue Rapid Transit Railroad in the Borough of Brooklyn will be received by the Public Service Commission for the First District (hereinafter called the "Commission") at the office of the Commission at No. 154 Nassau Street, Borough of Manhattan, New York City, until the 26th day of October, 1915, at twelve fifteen (12:15) o'clock P. M., at which time and place or a later date to be fixed by the Commission, the proposals will be publicly opened.

The stations for which said station finish is to be provided are eleven (11) stations on that part of the Broadway-Fourth Avenue Rapid Transit Railroad beginning at a point near the intersection of Tenth Avenue and 39th Street and extending thence southwesterly over and along Tenth Avenue to New Utrecht Avenue, thence southerly over and along New Utrecht Avenue, City property and intersecting streets to a point in 86th Street near Nineteenth Avenue, thence southeasterly over and along 86th Street to a point at or near the intersection of 86th Street with Bay 41st Street, thence curving southeasterly into Stillwell Avenue and extending over and along Stillwell Avenue to a point about one hundred and fifty (150) feet north of the center line of Avenue Y.

The Contractor must begin work within thirty days after the delivery of the contract on such station or stations or other parts of said Railroad as the Engineer of the Commission may direct and shall begin work on any of the remaining stations or other parts of said Railroad within ten days after notice and shall complete all work within six months from the delivery of the contract, except as otherwise provided in the form of contract.

A full description of the work and other requirements, provisions and specifications are given in the Information for Contractors and in the form of contract, contract drawings, bond and Contractor's Proposal, which are to be deemed a part of this invitation and copies of which may be inspected and purchased at said office of the Commission.

The receipt of bids will be subject to the requirements specified in said Information for Contractors.

New York, September 24, 1915.  
PUBLIC SERVICE COMMISSION FOR THE FIRST DISTRICT, By EDWARD E. McCALL, Chairman.  
TRAVIS H. WHITNEY, Secretary. o5,26

Storm Drain for the Queensboro Subway Rapid Transit Railroad.

Sealed bids or proposals for the construction of a storm drain for the Queensboro Subway Rapid Transit Railroad will be received by the Public Service Commission for the First District (hereinafter called the "Commission") at the office of the Commission at No. 154 Nassau Street, Borough of Manhattan, New York City, until the 19th day of October, 1915, at twelve fifteen (12:15) o'clock P. M., at which time and place or at a later date to be fixed by the Commission, the proposals will be publicly opened.

The said storm drain is to be a vitrified pipe drain with manholes and connections at intervals, extending under Queens Boulevard, in the Borough of Queens, from the west abutment of the Queensboro Subway Rapid Transit Railroad, between Hill and Rawson Streets, to the east abutment of said railroad, between Carolin Street and Gosman Avenue.

The work to be done will include the care and support of surface, subsurface and overhead structures, the maintenance of traffic and the restoration of street surfaces.

The method of construction will be generally by open trench excavation.

The contractor must complete the entire work within three months from the delivery of the contract.

A fuller description of the work and other requirements, provisions and specifications are given in the Information for Contractors and in the form of contract, contract drawings, bond and Contractor's Proposal, which are to be deemed a part of this invitation and copies of which may be inspected and purchased at said office of the Commission.

The receipt of bids will be subject to the requirements specified in said Information for Contractors.

New York, October 1, 1915.  
PUBLIC SERVICE COMMISSION FOR THE FIRST DISTRICT, By EDWARD E. McCALL, Chairman.  
TRAVIS H. WHITNEY, Secretary. o2,19

For the Supply of Special Work, Order No. 5, for use in the construction of Rapid Transit Railroads.

Sealed bids or proposals for the supply of ten Portions of Special Work (Frogs and Switches) for use in the construction of rapid transit railroads will be received by the Public Service Commission for the First District at the office of said Commission at No. 154 Nassau Street, Borough of Manhattan, New York City, until the



15th day of October, 1915, at twelve fifteen (12:15) o'clock P. M., at which time and place or at a later date to be fixed by said Commission proposals will be publicly opened.

The Special Work is to be delivered in installments. The contractor must be prepared to deliver at least one portion of the Special Work on the expiration of two months after the delivery of the contract and must be prepared to deliver two more portions during the third month, three more portions during the fourth month and the remaining four portions during the fifth month and must complete deliveries within five months after the delivery of the contract, except as otherwise provided in the form of contract.

A fuller description of the Special Work and other requirements, provisions and specifications are given in the Information for Contractors and in the form of contract, specifications, contract drawings, bond and Contractor's Proposal, which are to be deemed a part of this Invitation and copies of which may be inspected and purchased at said office of said Commission.

The receipt of bids will be subject to the requirements specified in said Information for Contractors.

New York, September 24, 1915.  
PUBLIC SERVICE COMMISSION FOR THE FIRST DISTRICT, By EDWARD E. McCALL, Chairman.  
TRAVIS H. WHITNEY, Secretary. \$29,015

#### For the Supply of Ballast for Use in the Construction of Rapid Transit Railroads.

Sealed bids or proposals for the supply of ballast for use in the construction of rapid transit railroads will be received by the Public Service Commission for the First District at the office of said Commission at No. 154 Nassau Street, Borough of Manhattan, New York City, until the fifteenth day of October, 1915, at twelve fifteen (12:15) o'clock P. M., at which time and place or at a later date to be fixed by said Commission the proposals will be publicly opened.

The ballast to be supplied under the contract is known as Class A and Class B ballast and is to be either trap rock or hard limestone. Bids must state whether they are for furnishing trap rock or hard limestone.

The ballast is to be delivered in lots. The first lot is to be ready for delivery within sixty days after the delivery of the contract and the remaining lots are to be delivered from time to time as called for and the deliveries are to be completed on or before December 31, 1916, except as otherwise provided in the form of contract.

A fuller description of the ballast and other requirements, provisions and specifications are given in the Information for Contractors and in the form of contract, specifications, bond and Contractor's Proposal, which are to be deemed a part of this Invitation and copies of which may be inspected and purchased at said office of said Commission.

The receipt of bids will be subject to the requirements specified in said Information for Contractors.

New York, September 24, 1915.  
PUBLIC SERVICE COMMISSION FOR THE FIRST DISTRICT, By EDWARD E. McCALL, Chairman.  
TRAVIS H. WHITNEY, Secretary. \$29,015

### BOARD OF ASSESSORS.

#### Completion of Assessments.

PUBLIC NOTICE IS HEREBY GIVEN TO the owner or owners of all houses and lots, improved and unimproved lands affected thereby, that the following proposed assessment has been completed and is lodged in the office of the Board of Assessors for examination by all persons interested:

#### Borough of Brooklyn.

4517. Sewers and appurtenances in Neptune Avenue between West 37th Street and Pump Well near West 12th Street; Mermaid Avenue between West 37th Street and Stillwell Avenue; Surf Avenue between West 37th Street and West 19th Street and between West 17th Street and West 12th Street; West 15th Street between Canal and Surf Avenues; West 16th Street between Canal and Neptune Avenues; West 17th Street between Canal and Neptune Avenues and between Mermaid and Surf Avenues; West 19th Street and West 20th Street, each between Neptune and Surf Avenues; West 21st Street between a point 65 feet north of Neptune Avenue and Surf Avenue; West 23rd Street between Mermaid Avenue and a point in the Atlantic Ocean 1,000 feet south of Surf Avenue; West 24th Street between Neptune and Surf Avenues; West 25th Street between Neptune Avenue and a point 500 feet south of Surf Avenue; West 27th Street, West 28th Street and West 29th Street, each between Neptune and Surf Avenues; West 30th Street between Neptune Avenue and 300 feet south of Surf Avenue; West 31st Street between Neptune and Surf Avenues; West 32nd Street between Neptune Avenue and a point in the Atlantic Ocean about 900 feet south of Surf Avenue; West 33rd Street and West 35th Street, each between Neptune and Surf Avenues; West 36th Street between Canal and Surf Avenues; and West 37th Street between Neptune Avenue and the north property line of the New York and Coney Island Railroad and from Surf Avenue southerly about 245 feet.

Affecting Blocks 6952 to 6954, 6961 to 6970, 6978 to 6997, 7004 to 7023, 7045 to 7074, 7228 to 7266, 7268 to 7289, 7454 to 7464, 7483 to 7493, 7511, 7512, 7513 and 7516.

All persons whose interests are affected by the above named proposed assessment, and who are opposed to its being assessed, are requested to present their objections, in writing, to the Secretary of the Board of Assessors, Room 809, Municipal Building, New York, on or before Wednesday, November 3, 1915, at 10 a. m., at which time and place the said objections will be heard and testimony received in reference thereto.

ALFRED P. W. SEAMAN, WM. C. ORMOND, JACOB J. LESSER, Board of Assessors.  
St. George B. TUCKER, Secretary, Room 809, Municipal Building, City of New York, Borough of Manhattan.  
September 30, 1915. \$30,011

PUBLIC NOTICE IS HEREBY GIVEN TO the owner or owners of all houses and lots, improved and unimproved lands affected thereby, that the following proposed assessments have been completed and are lodged in the office of the Board of Assessors for examination by all persons interested, viz.:

#### Borough of Manhattan.

4751. Basin adjacent to the northwest corner of East 52nd Street and Madison Avenue. Affecting Block 1288.

4748. Paving and curbing West 191st Street from Audubon Avenue to Wadsworth Avenue.

#### Borough of The Bronx.

4536. Regulating, grading, curbing, flagging, etc., Parker Street from Castlehill Avenue to Lyon Avenue. Together with a list of awards for damages caused by a change of grade.

The area of assessment in the above mentioned lists extends to within half the block at the intersecting and terminating streets and avenues.

#### Borough of Queens.

1055. Construction of the Jamaica Sewage Disposal Plant. A map is on file in the office of the Board of Assessors showing the territory benefited by the plant and which is assessed for the cost of its construction. The following blocks are affected: Second Ward, Blocks 2118,

2119, 2121, 2124, 2126 to 2138, 2140 to 2142, 2144, 2145, 2147 to 2153 and 2813; Third Ward, Blocks 263, 263K, 263L, 263M, 263N, 263P, 263R, 263S, 264K, 264L, 264M, 264N, 264P, 264R, 264S, 264T and 264U; Fourth Ward, Blocks 2 to 45, 50, 52, 54, 56, 60, 61, 62, 64 to 88, 116 to 301, 358 to 365, 400 to 404, 433 to 676, 700, 706 to 710, 714, 743 to 761, 763 to 765, 780 to 796, 800 to 809, 816, 822, 823, 827 to 846, 848 to 859, 865 to 877, 879, 885 to 930, 932 to 949, 953 to 955, 957, 958, 961 to 966, 979 to 981, 983 to 987, 990 to 1007, 1017 to 1208, 1213, 1219 to 1224, 1233 to 1237, 1270, 1404, 1410, 1414, 1418, to 1420, 1422, 2237 to 2251, 2426 to 2541, 2547 to 2562, 2591 to 2616, 2645, 2647 to 2667, 2669, 2699, 2701, 2703, 2705, 2707, 2709, 2711, 2713, 2715, 2717, 2725, 2730, 2735, 2755, 2790, 2800, 2805, 2821, 2824 to 2827, 2838, 2840, 2915, 2918 and 2921 to 2926.

4697. Sewer and appurtenances in Atlantic Avenue, north side, from Stothoff Avenue to Greenwood Avenue, and in Greenwood Avenue from Atlantic Avenue, north side, to the crown about 650 feet north of Atlantic Avenue, Fourth Ward. Affecting Blocks 262 to 266 and 268.

4703. Sewer and appurtenances in Ridgewood Avenue from Hamilton Avenue to Lefferts Avenue; Stothoff Avenue from Jamaica Avenue to Ridgewood Avenue; Hamilton Avenue from Ridgewood Avenue to a point 200 feet north of Fulton Street; Walnut Street from Jamaica Avenue to a point 200 feet north of Fulton Street; Briggs Avenue from Jamaica Avenue to a point 295 feet north of Fulton Street; Church Street from Jamaica Avenue to Fulton Street; and in Lefferts Avenue from Jamaica Avenue to Fulton Street, Fourth Ward. Affecting Blocks 220 to 226, 271, 273, 275, 277, 279 and 281.

4727. Sewer and appurtenances in Wilbur Avenue from Williams Street to Ely Avenue, First Ward. Affecting Blocks 102 and 107.

4728. Sewer and appurtenances in Newtown Road from 13th Avenue to 18th Avenue, First Ward. Affecting Blocks 211, 212, 217, 218, 227, 228, 232, 233, 242 and 243.

4735. Basin and appurtenances on the easterly corner of Flushing Avenue and Weil Place, First Ward. Affecting Block 154.

4736. Basin and appurtenances on the northeast corner of Willow Street and North William Street, First Ward. Affecting Block 156.

4739. Basin and appurtenances on the southwest corner of Dill Place and Charlotte Place, Second Ward. Affecting Block 2899.

4740. Basins and appurtenances on Onderdonk Avenue at the easterly corner of Suydam Street and the easterly corner of Hart Street, Second Ward. Affecting Blocks 2435 and 2442.

4741. Basin and appurtenances on the easterly corner of Cypress Avenue and Harman Street, Second Ward. Affecting Block 2449.

4742. Basins and appurtenances on State Street, at the southwest corner of Parsons Avenue and the southeast corner of Brewster Avenue, Third Ward. Affecting Blocks 14 and 17.

4752. Basins and appurtenances on the four corners of Hancock Street and Bine Street, First Ward. Affecting Blocks 143, 144, 163 and 171.

4753. Basins and appurtenances on the easterly and westerly sides of Purvis Street and Thomson Avenue, First Ward. Affecting Blocks 193 and 194.

4754. Basins and appurtenances on the northeast, northwest and southwest corners of Thomson Avenue and Court Street, First Ward. Affecting Blocks 81 and 83.

4755. Basin and appurtenances on the southeast corner of Nott Avenue and West Avenue, First Ward. Affecting Block 24.

4756. Basin and appurtenances on the northerly corner of Woodward Avenue and Silver Street, Second Ward. Affecting Block 2507.

4758. Basin and appurtenances on the northeast corner of Hamilton Avenue and Myrtle Avenue, Fourth Ward. Affecting Block 196.

**Borough of Richmond.**  
4770. Sewer and appurtenances in Twelfth Street from Brighton Avenue to a point about 175 feet westerly therefrom, First Ward. Affecting District 2, Plot 5, Blocks 1, 2 and 6.

**Borough of Brooklyn.**  
4715. Paving Junius Street between Dumont and Livonia Avenues.  
4744. Paving Junius Street between Blake and Dumont Avenues.  
4745. Paving New Lots Avenue between Williams and New Jersey Avenues.  
4765. Paving Argyle Road (East 13th Street) between Ditmas and Newkirk Avenues.  
4766. Paving East 26th Street from Clarendon Road to Canarsie Lane.

The area of assessment in the above mentioned lists extends to within half the block at the intersecting and terminating streets and avenues.

4763. Sewers in New Lots Avenue from Williams Avenue to the end of the existing sewer about 15 feet east of Pennsylvania Avenue, and in Sheffield Avenue from New Lots Avenue to Hegeman Avenue. Affecting Blocks 3838, 3839, 3840, 3853, 3854 and 4294 to 4298.

All persons whose interests are affected by the above named proposed assessments, and who are opposed to the same or either of them, are requested to present their objections, in writing, to the Secretary of the Board of Assessors, Room 809, Municipal Building, New York, on or before Tuesday, October 26, 1915, at 10 a. m., at which time and place the said objections will be heard and testimony received in reference thereto.

ALFRED P. W. SEAMAN, WM. C. ORMOND, JACOB J. LESSER, Board of Assessors.  
St. George B. TUCKER, Secretary, Room 809, Municipal Building, City of New York, Borough of Manhattan.  
September 25, 1915. \$25,06

**Notice to Present Claims for Damages.**  
PUBLIC NOTICE IS HEREBY GIVEN TO all persons claiming to have been injured by a change of grade in the regulating and grading of the following named streets to present their claims, in writing, to the Secretary of the Board of Assessors, Room 809, Municipal Building, on or before Thursday, October 7, 1915, at 10 o'clock a. m. Claimants are requested to make their claims for damages upon the blank form prepared by the Board of Assessors, copies of which may be obtained upon application at the above office.

**Borough of Manhattan.**  
4749. Riverside Drive Service Street from West 158th Street to West 160th Street.

**Borough of The Bronx.**  
4750. Tremont Avenue from Ludlow Avenue to Ft. Schuyler Road.  
4803. Allerton Avenue from Bronx Park East to White Plains Road.  
4804. Cruger Avenue from Morris Park Avenue to Baker Avenue.  
4805. Fillmore Street from Morris Park Avenue to Van Nest Avenue.  
4806. Van Buren Street from West Farms Road to Morris Park Avenue.  
4807. Chatterton Avenue from Virginia Avenue to a point 265 feet east of Zerega Avenue.  
4808. Melville Street from West Farms Road to Morris Park Avenue.  
4809. East 222nd Street from Bronxwood Avenue to Arnov Avenue.

**Borough of Richmond.**  
4769. Haven Esplanade on the south side of Castleton Avenue, First Ward.

**Borough of Brooklyn.**  
4768. Snediker Avenue from New Lots Avenue to Hegeman Avenue.  
4796. Canarsie Lane from Flatbush Avenue to Nostrand Avenue.

4797. 15th Avenue from 40th Street to 42nd Street.  
4798. Roberge Place from West 3rd Street to West 5th Street.  
4799. 78th Street from 17th Avenue to 18th Avenue.

ALFRED P. W. SEAMAN, WM. C. ORMOND, JACOB J. LESSER, Board of Assessors.  
St. George B. TUCKER, Secretary, Room 809, Municipal Building, City of New York, Borough of Manhattan.  
September 25, 1915. \$25,06

### BOROUGH OF BROOKLYN.

#### Proposals.

SEALED BIDS OR ESTIMATES WILL BE received by the President of Borough of Brooklyn, at Room No. 2, Borough Hall, until 11 o'clock a. m., on

THURSDAY, OCTOBER 14, 1915.  
FOR FURNISHING ALL THE LABOR AND MATERIAL REQUIRED FOR CONSTRUCTING A SEWER IN KINGS HIGHWAY, FROM EAST 16TH STREET TO EAST 17TH STREET.

The Engineer's preliminary estimate of the quantities is as follows:

231 linear feet of 12 inch storm pipe sewer, laid complete, including all incidentals and appurtenances; per linear foot, \$1.40	\$323 40
220 linear feet of 8 inch sanitary pipe sewer, laid complete, including all incidentals and appurtenances; per linear foot, \$1.50	330 00
93 linear feet of 6 inch storm house connection drain, laid complete, including all incidentals and appurtenances; per linear foot, \$0.60	55 80
243 linear feet of 6 inch sanitary house connection drain, laid complete, including all incidentals and appurtenances; per linear foot, \$0.70	170 10
3 manholes in storm sewers, complete, with special iron heads and special covers, including all incidentals and appurtenances; per manhole, \$40.	120 00
2 manholes on sanitary sewers, complete, with standard iron heads and special covers, including all incidentals and appurtenances; per manhole, \$50.	100 00
Total	\$1,099 30

The time allowed for the completion of the work and full performance of the contract will be Thirty (30) working days.

The amount of security required will be Five Hundred Dollars (\$500).

The foregoing Engineer's preliminary estimates of the total cost for the completed work are to be taken as the 100 per cent. basis and test for bidding. Proposals shall each state a single percentage of such 100 per cent. (such as 95 per cent., 100 per cent. or 105 per cent.) for which all materials and work called for in the proposed contract and the notices to bidders are to be furnished to the City. Such percentage as bid for this contract shall apply to all unit items specified in the Engineer's preliminary estimate to an amount necessary to complete the work described in the contract.

Blank forms and further information may be obtained at the office of the Bureau of Sewers, 215 Montague st., Borough of Brooklyn.

L. H. POUNDS, President.  
See General Instructions to Bidders on last page, last column, of the "City Record."

SEALED BIDS OR ESTIMATES WILL BE received by the President of Borough of Brooklyn, Room No. 2, Borough Hall, until 11 o'clock a. m., on

WEDNESDAY, OCTOBER 6, 1915.  
NO. 1. FOR REGULATING, GRADING, CURBING AND LAYING SIDEWALKS ON BAY 34TH ST., FROM 86TH ST. TO CROPSY AVE.

The Engineer's Estimate is as follows:  
10 cu. yds. excavation.  
18,090 cu. yds. fill to be furnished.  
4,490 lin. ft. steel bound cement curb (1 year maintenance).  
21,650 sq. ft. cement sidewalks (1 year maintenance).  
21,650 sq. ft. 6-inch cinder or gravel sidewalk foundation.

Time allowed, 130 working days. Security required, \$4,200.

NO. 2. FOR REGULATING AND PAVING WITH PERMANENT ASPHALT PAVEMENT ON A 6-INCH CONCRETE FOUNDATION THE ROADWAY OF DUMONT AVE. FROM CLEVELAND ST. TO ASHFORD ST.

The Engineer's Estimate is as follows:  
230 cu. yds. excavation to subgrade.  
60 lin. ft. bluestone heading stones set in concrete.

150 cu. yds. concrete.  
915 sq. yds. asphalt pavement (5 years maintenance).

Time allowed, 20 working days. Security required, \$500.

NO. 3. FOR GRADING THE SIDEWALK SPACE AND LAYING SIDEWALKS ON LINCOLN PL. FROM BUFFALO AVE. TO ROCHESTER AVE.

The Engineer's Estimate is as follows:  
50 cu. yds. excavation.  
3,330 sq. ft. cement sidewalks (1 year maintenance).  
3,330 sq. ft. 6-inch cinder or gravel sidewalk foundation.

Time allowed, 20 working days. Security required, \$200.

NO. 4. FOR REGULATING, GRADING, CURBING AND PAVING WITH PERMANENT ASPHALT PAVEMENT ON A 6-INCH CONCRETE FOUNDATION THE ROADWAY OF WILLIAMS AVE. FROM HEGEMAN AVE. TO VIENNA AVE.

The Engineer's Estimate is as follows:  
450 cu. yds. excavation.  
450 cu. yds. fill to be furnished.  
10 lin. ft. old stone curb reset in concrete.  
85 lin. ft. bluestone heading stones, set in concrete.

1,210 lin. ft. steel bound cement curb (1 year maintenance).  
330 cu. yds. concrete.  
1,985 sq. yds. asphalt pavement (5 years maintenance).

Time allowed, 30 working days. Security required, \$1,300.

NO. 5. FOR REGULATING, GRADING, CURBING AND LAYING SIDEWALKS ON 23RD AVE. FROM CROPSY AVE. TO 86TH ST.

The Engineer's Estimate is as follows:  
450 cu. yds. excavation.  
10,710 cu. yds. fill to be furnished.  
20 lin. ft. old stone curb reset in concrete.  
4,290 lin. ft. steel bound cement curb (1 year maintenance).

16,970 sq. ft. cement sidewalks (1 year maintenance).  
16,970 sq. ft. 6-inch cinder or gravel sidewalk foundation.

1 sewer basin rebuilt.  
Time allowed, 90 working days. Security required, \$3,000.

NO. 6. FOR REGULATING, GRADING, CURBING AND LAYING SIDEWALKS ON 61ST ST. FROM 17TH AVE. TO 18TH AVE.

The Engineer's Estimate is as follows:  
350 cu. yds. excavation.  
240 cu. yds. fill to be furnished.  
1,540 lin. ft. steel bound cement curb (1 year maintenance).  
7,500 sq. ft. cement sidewalks (1 year maintenance).

7,500 sq. ft. 6-inch cinder or gravel sidewalk foundation.

Time allowed, 30 working days. Security required, \$900.

The bidder will state the price of each item or article contained in the specifications or schedules herein contained or hereto annexed, per lin. ft., sq. ft., sq. yd. or other unit of measure, by which the bids will be tested. The bids will be compared and the contract awarded at a lump or aggregate sum for each contract.

Blank forms and further information may be obtained at the office of the Bureau of Highways, the Borough of Brooklyn, Room No. 502, No. 50 Court Street, Brooklyn, N. Y.

L. H. POUNDS, President.  
Dated Sept. 20, 1915. \$24,06

See General Instructions to Bidders on last page, last column, of the "City Record."

### DEPARTMENT OF DOCKS AND FERRIES.

#### Auction Sale.

THE DEPARTMENT OF DOCKS AND FERRIES, Pier A, North River, Borough of Manhattan, City of New York, on

THURSDAY, OCTOBER 14, 1915,  
commencing at 10 A. M., at the yard foot of East 24th Street, East River, and continuing at the South Street Terminal (the Manhattan terminal of the Thirty-ninth Street Ferry) and thereafter at the St. George Terminal of the Staten Island Ferry, at St. George, Staten Island, will sell at public auction to the highest bidder, by William Jacobus, auctioneer, the material described below, situated at various points, yards and buildings of the Department of Docks and Ferries at East 24th Street, East River, at the South Street Terminal, and at the St. George Terminal:

Lot 1, One lot (5 tons) of Galvanized corrugated sheet iron.

Lot 2, One No. 3 B. F. Sturtevant Blower (No. 466).

Lot 3, Two one-ton Buckets, sold by the piece.

Lot 4, Eleven half-ton Buckets, sold by the piece.

Lot 5, Four half-ton Buckets, sold by the piece.

Lot 6, Two 500-pound Buckets, sold by the piece.

Lot 7, One Upright Boiler, No. 5636.

Lot 8, One Upright Boiler, No. 5218.

Lot 9, One Upright Boiler, No. 319.

Lot 10, One lot, about sixteen, Chairs.

Lot 11, One Saluting Cannon.

Lot 12, One lot of Glass, China and plated Silverware.

Lot 13, One Recording Clock.

Lot 14, Twenty-five tons of Scrap Iron and Steel, consisting of bars, rods, pipes, tubes, castings, plate, sheet, grate bars, cable, hoops, bands, etc.

Lot 15, 4,000 pounds of Cotton Covered Rubber Hose.

Lot 16, 5,000 pounds of Black Rubber Hose.

Lot 17, 350 pounds of Rubber Boots.

Lot 18, 400 pounds of Black Rubber.

Lot 19, One lot of Electrical Fixtures.

Lot 20, One lot of about 7,000 Incandescent lamps, Burnt out Bulbs and Bases.

Lot 21, One lot of 18 Flags.

Lot 22, One lot of about ten Wooden Tackle Blocks and Pulleys.

Lot 23, Two Chain Falls, incomplete.

Lot 24, One lot of six Hack-saw Frames.

Lot 25, Thirty-five Life Rings, sold by the piece.

Lot 26, 8,400 Life Preservers, sold by the piece.

Lot 27, One Remington Typewriter No. 7, Serial No. 244095.

Lot 28, One Life Boat, 12 Feet long.

Lot 29, One Life Boat, 12 Feet long.

Lot 30, One Life Boat, 12 Feet long.

Lot 31, One Life Boat, 21 Feet long.

Lot 32, One Life Boat, 21 Feet long.

Lot 33, One Life Boat, 21 Feet long.

Lot 34, 100 tons of Scrap Iron and Steel, consisting of pipes, grate bars, castings, sheet iron, tanks, ash bodies, hoops, pipes, bars, and 8 two-cylinder Sturtevant engines, also one upright boiler.

Lot 35, 14,000 pounds of Yellow Brass, consisting of Condenser Tubes, Condenser Heads, Pipes, and other heavy yellow brass scrap.

Lot 36, 3,500 pounds of Red Brass, consisting of Valves, and engine parts, large cracked bell, stern tubes, and other red brass scrap.

Lot 37, 1,500 pounds of Heavy Copper.

Lot 38,



The successful bidders on lots numbers 35, 36, 37, 38, 39, 40, 41 and 42 must remove all material on or before October 19, 1915, otherwise purchasers will forfeit money paid at the time of the sale and the material will be resold for the benefit of the City.

Purchasers on lots other than those specified for removal on or before October 19, 1915, must remove all materials within 30 days after the sale; otherwise purchasers will forfeit money paid at the time of sale and the material will be thereafter resold for the benefit of the City.

All removals of material must be made under the supervision of an employee of the department designated by the Commissioner of Docks, and removal must be made continuously when once started. Purchasers will not be allowed to select material for removal at will.

The right is reserved until 12 o'clock noon Monday, October 18, 1915, to reject any or all bids.

R. A. C. SMITH, Commissioner of Docks.  
Dated September 27, 1915, The City of New York. 02,14

## BOARD OF WATER SUPPLY.

### Proposals.

SEALED BIDS WILL BE RECEIVED BY the Board of Water Supply, at its offices, twenty-second floor, Municipal Building, Park Row, Centre and Chambers Streets, New York City, until 11 A. M. on

**TUESDAY, OCTOBER 19, 1915,**

for **CONTRACT 166.**  
FOR THE ERECTION OF TWO STEEL FRAME BUILDINGS, GALVANIZED STEEL COVERED, FOR THE DRAINAGE CHAMBERS, AT SHIFTS 11 AND 21 OF THE CITY TUNNEL OF CATSKILL AQUEDUCT, NEW YORK CITY. BOTH BUILDINGS ARE OF, APPROXIMATELY, THE SAME SIZE, THE LARGER ONE BEING ABOUT 48 FEET BY 40 FEET BY 83 FEET. THE SUBSTRUCTURES OR FOUNDATIONS OF THESE BUILDINGS ARE BEING BUILT UNDER OTHER CONTRACTS.

A statement of the work required and further information are given in the Information for Bidders, forming part of the contract. At the above place and time the bids will be publicly opened and read. The award of the contract, if awarded, will be made by the Board as soon thereafter as practicable. The Board reserves the right to reject any and all bids.

A bond in the sum of eighteen thousand dollars (\$18,000) will be required for the faithful performance of the contract.

No bid will be received and deposited unless accompanied by a certified check upon a National or State bank, drawn to the order of the Comptroller of the City of New York to the amount of nine hundred dollars (\$900).

Time allowed for the completion of the work is 7 calendar weeks from the service of notice that the foundations are ready for the erection of the steel.

Pamphlets containing information for bidders, forms of proposal and contract, specifications, etc., and pamphlets of contract drawings can be obtained at the above address, at the office of the Secretary, upon application in person or by mail, by depositing the sum of ten dollars (\$10) in cash or its equivalent for each pamphlet.

This deposit will be refunded upon the return of the pamphlets in acceptable condition within thirty days from the date on which bids are to be opened.

For further particulars apply to the office of the Principal Assistant Engineer at the above address.

CHARLES STRAUSS, President; CHARLES N. CHADWICK, JOHN E. GALVIN, Commissioners of the Board of Water Supply.  
GEORGE FEATHERSTONE, Secretary.

NOTE: SEE GENERAL INSTRUCTIONS TO BIDDERS ON LAST PAGE, LAST COLUMN OF THE CITY RECORD, SO FAR AS APPLICABLE HERETO AND NOT OTHERWISE PROVIDED FOR. \$30,019

## DEPARTMENT OF CORRECTION.

### Proposals.

SEALED BIDS OR ESTIMATES WILL BE received by the Commissioner of Correction at Municipal Building, Manhattan, until 11 o'clock a. m., on

**MONDAY, OCTOBER 11, 1915,**

**FURNISHING AND DELIVERING 125 TONS ICE.**  
The time for the delivery of the articles, materials and supplies and the performance of the contract is by or before December 31, 1915.

The amount of security required is thirty (30) per cent. of the amount of the bid or estimate.

The bidder will state the price for each item or article contained in the specifications or schedules herein contained or hereto annexed, per pound, ton, dozen, gallon, yard or other unit of measure, by which the bids will be tested. The extensions must be made and footed up, as the bids will be read from the totals and awards made to the lowest bidder on each item.

Bids must be submitted in duplicate, each in a separate envelope. No bid will be accepted unless this provision is complied with.

Delivery will be required to be made at the time and in the manner and in such quantities as may be directed.

Blank forms and further information may be obtained at the office of the Department of Correction, the Borough of Manhattan, Municipal Building, New York City.

KATHARINE BEMENT DAVIS, Commissioner. \$30,011

See General Instructions to Bidders on last page, last column, of the "City Record."

SEALED BIDS OR PROPOSALS WILL BE received by the Commissioner of Correction at Municipal Building, Borough of Manhattan, until eleven o'clock A. M. on

**MONDAY, OCTOBER 11, 1915,**

**FURNISHING ALL LABOR AND MATERIAL NECESSARY OR REQUIRED TO ERECT A GALVANIZED WIRE GUARD FENCE AT NEW HAMPTON FARMS, NEW HAMPTON, ORANGE COUNTY, NEW YORK.**  
The time for the completion of the work and the full performance of the contract is by or before forty (40) working days.

The amount of Security required is thirty (30) per cent. of the amount of bid or estimate.

Bids will be compared and the contract awarded at a lump or aggregate sum.

Blank forms and further information may be obtained at the office of the Department of Correction, the Borough of Manhattan, Municipal Building, Centre and Chambers Streets, New York City.

KATHARINE BEMENT DAVIS, Commissioner. \$30,011

See General Instructions to Bidders on last page, last column, of the "City Record."

## DEPARTMENT OF WATER SUPPLY, GAS AND ELECTRICITY.

### Proposals.

SEALED BIDS OR ESTIMATES WILL BE received by the Commissioner of Water Sup-

ply, Gas and Electricity at Room 2351, Municipal Building, Manhattan, until 2 o'clock p. m., on

**WEDNESDAY, OCTOBER 13, 1915,**

**Boroughs of Manhattan and The Bronx.**  
**FOR FURNISHING AND DELIVERING FORAGE.**

The time allowed for the performance of the contract is until December 31, 1915.

The amount of the security for the performance of the contract shall be thirty per cent. (30%) of the total amount for which the contract is awarded.

The bidder will state the price of supplies contained in the specifications or schedules, by which the bids will be tested. The bids will be compared and award made to the lowest formal bidder on each zone.

Blank forms of bid, proposals and contract, including specifications, approved as to form by the Corporation Counsel, can be obtained at Room 2351, in the Municipal Building, Manhattan, New York City.

Sept. 29, 1915.

01,13 WILLIAM WILLIAMS, Commissioner.

See General Instructions to Bidders on last page, last column, of the "City Record."

SEALED BIDS OR ESTIMATES WILL BE received by the Commissioner of Water Supply, Gas and Electricity at Room 2351, Municipal Building, Manhattan, until 2 o'clock p. m. on

**THURSDAY, OCTOBER 7, 1915,**

**Boroughs of Manhattan and The Bronx.**  
**FOR FURNISHING, DELIVERING AND LAYING WATER MAINS AND APPURTENANCES IN WESTCHESTER AVENUE FROM THIRD AVENUE TO SOUTHERN BOULEVARD, BOROUGH OF THE BRONX.**

The time allowed for doing and completing the entire work is one hundred (100) consecutive working days.

The amount in which security is required for the performance of the contract is Fifteen Thousand Dollars (\$15,000).

The bidder will state the price per unit of each item of work, materials or supplies contained in the specifications or schedules, by which the bids will be tested. The bids will be compared and award made to the lowest formal bidder in the aggregate for all the items contained in the specifications and schedule of quantities.

Blank forms of bid, proposals and contract, including specifications, approved as to form by the Corporation Counsel, can be obtained at Room 2351, in the Municipal Building, Manhattan, New York City.

Sept. 24, 1915.

\$27,07 WILLIAM WILLIAMS, Commissioner.

See General Instructions to Bidders on last page, last column, of the "City Record."

## DEPARTMENT OF PARKS.

### Auction Sale.

THE DEPARTMENT OF PARKS, MUNICIPAL Building, Borough of Manhattan, City of New York, on

**MONDAY, OCTOBER 11, 1915,**

commencing at 11 A. M., at the 97th Street Yard, Central Park, Borough of Manhattan, will sell at public auction to the highest bidder, by William Jacobus, auctioneer, the material described below, situated at Central Park and at the foot of 77th Street and North River.

Lots one to twenty, inclusive, are located at the 97th Street, Central Park.

Lot 1, One Double Water Sprinkling Wagon.  
Lot 2, One Double Water Sprinkling Wagon.  
Lot 3, One Double Water Sprinkling Wagon.  
Lot 4, One Double Water Sprinkling Wagon.  
Lot 5, One Double Water Sprinkling Wagon.  
Lot 6, One Double Water Sprinkling Wagon.  
Lot 7, One Double Water Sprinkling Wagon.  
Lot 8, One Double Water Sprinkling Wagon.  
Lot 9, One Single Water Sprinkling Wagon.  
Lot 10, One Single Water Sprinkling Wagon.  
Lot 11, One Single Water Sprinkling Wagon.  
Lot 12, One Single Water Sprinkling Wagon.  
Lot 13, One Single Water Sprinkling Wagon.  
Lot 14, One Single Water Sprinkling Wagon.  
Lot 15, One Double Stick Dumping Truck.  
Lot 16, One Double Stick Dumping Truck.  
Lot 17, One Double Reach Truck.

Lot 18, Six Heavy Truck Wheels, sold by the piece.  
Lot 19, One lot of Light Iron and Steel, consisting of sheet, bands, hoops, corrugated, wire mesh and rolls, galvanized iron, tin of all kinds and all other kinds of light weight iron and steel, also one upright boiler.

Lot 20, Thirty tons of Iron and Steel Scrap, consisting of wrought and steel pipes, angles, channels, plates, bars, bolts, castings and all heavy weight iron or steel, free of galvanizing.

Lot twenty-one is located at the foot of 77th Street and North River. This lot can be loaded on cars or lighter. The wood is within a few rods of the lighter and freight car can be placed along side of the wood pile.

Lot 21, About 100 cords of Hard Wood, already split, from 12 to 15 inches in length.

### TERMS OF SALE.

These lots will be sold separately to the highest bidder on each lot number. Lot number 20 will be sold per gross ton (2,240 pounds). No bid will be considered or accepted for less than the entire quantity in each lot.

The quantity indicated in lot 20 is approximate only, and the net payment will be based on actual weights determined by the City's representative on the City's scales on the premises, or at the expense of the purchaser on the nearest public scale. No scrap or condemned stores can be removed, excepting in the presence of the City's designated representative.

Successful bidders must make payment in cash or bankable funds at the time and place of the sale, as follows: On bids of \$200 or less, in full; on bids in excess of \$200, deposit of 50% will be required at time of sale and full payment on such lots based upon the estimated weights must be made by the purchaser before any removal of the material is begun. Adjustments are to be made according to actual weight at time of weighing and delivery of the material.

Purchasers must apply 48 hours in advance for permission to remove material.

Purchasers must remove all materials within 30 days after the sale; otherwise purchaser will forfeit money paid at the time of sale and the material will be thereafter resold for the benefit of the City.

All removals of material must be made under the supervision of an employee of the department designated by the Commissioner of Parks, and removal must be made continuously when once started. Purchasers will not be allowed to select material for removal at will.

The right is reserved until 12 o'clock noon Wednesday, October 13, 1915, to reject any or all bids.

CAROT WARD, Commissioner of Parks.  
Dated September 28, 1915, The City of New York. 01,11

### Proposals.

SEALED BIDS OR ESTIMATES WILL BE received by the Park Board at the office of the Department of Parks, Municipal Building, Borough of Manhattan, until 3 o'clock p. m., on

**THURSDAY, OCTOBER 7, 1915,**

**Borough of Manhattan.**  
**FOR PAVING AND REPAVING WITH ROCK ASPHALT MASTIC WHERE DIRECTED THE WALKS OF THE CENTRAL**

AND OTHER PARKS IN THE BOROUGH OF MANHATTAN.

The time allowed for the completion of the whole work will be thirty consecutive working days.

The amount of the security required is one thousand five hundred dollars (\$1,500). Certified check or cash in the sum of Seventy-five dollars must accompany bid.

Blank forms and other information may be obtained at the office of the Department of Parks, Borough of Manhattan, 10th floor, Room 1004, Municipal Building, Centre and Chambers Sts.

The bids will be compared and the contract awarded at a lump or aggregate sum.

CABOT WARD, President; RAYMOND V. INGERSOLL, THOMAS W. WHITTLE, JOHN E. WEIER, Commissioners of Parks. \$25,07

See General Instructions to Bidders on last page, last column, of the "City Record."

SEALED BIDS OR ESTIMATES WILL BE received by the Park Board at the office of the Department of Parks, Municipal Building, Manhattan, until 3 o'clock p. m., on

**THURSDAY, OCTOBER 7, 1915,**

**Borough of Manhattan.**  
**FOR ALL LABOR AND MATERIALS REQUIRED FOR THE INSTALLATION OF GALLERIES, BOOKSHELVES AND CASES IN ROOMS 307, 308, 313 AND 226, FOR THE PRESERVATION OF VALUABLE MANUSCRIPTS AND PRINTS, AT THE NEW YORK PUBLIC LIBRARY, ASTOR, LENOX AND TILDEN FOUNDATIONS, BOROUGH OF MANHATTAN.**

The amount of security required is three thousand dollars (\$3,000). The time allowed to complete the work will be one hundred (100) consecutive working days.

Certified check or cash in the sum of one hundred and fifty dollars (\$150) must accompany bid.

Blank forms and other information may be obtained at the office of the Department of Parks, Borough of Manhattan, Room 1004, Municipal Building, Chambers and Centre Streets.

The bids will be compared and the contract awarded at a lump or aggregate sum.

CABOT WARD, President; RAYMOND V. INGERSOLL, THOMAS W. WHITTLE, JOHN E. WEIER, Commissioners of Parks. \$25,07

See General Instructions to Bidders on last page, last column, of the "City Record."

## DEPARTMENT OF EDUCATION.

### Proposals.

SEALED BIDS OR ESTIMATES WILL BE received by the Superintendent of School Buildings at the office of the Department of Education, corner Park Avenue and 59th Street, Manhattan, City of New York, until three o'clock P. M., on

**MONDAY, OCTOBER 18, 1915,**

**Borough of Queens.**  
**NO. 3.—FOR FURNISHING MACHINE TOOLS FOR NEW WOOD-WORKING SHOP IN FLUSHING HIGH SCHOOL, ON BROADWAY, WHITESTONE AVENUE AND STATE STREET, FLUSHING, BOROUGH OF QUEENS.**

The time allowed to complete the whole work of each item will be forty (40) working days, as provided in the contract.

The amount of security required for each item or contract is fifty (50) per cent. of award.

A separate bid must be submitted for each item, and a separate bid may also be submitted for all items, and award will be made on separate items or upon all items in one contract, as deemed to be to the best interests of the City.

Each bid or estimate must be accompanied by a certified check or cash to the amount of two and one-half (2½) per centum of the amount of the total aggregate cost of all items bid upon. In case the aggregate cost of all items awarded to any one contractor is less than One Thousand Dollars (\$1,000) no bond or contract will be necessary for such contractor.

Only one bid will be received from a bidder for each item.

Attention of all intending bidders is expressly called to page 1 of the printed specifications, and also the printed addenda which has been inserted therein.

Bidders must be prepared to submit samples upon demand. Award of contract will be made to the lowest bidder on each item or classes of items where indicated.

Bidders must state the price of each item contained in the specifications, by which the bids will be tested.

Delivery will be required to be made at the time and manner and in such quantities as may be directed.

Blank forms and specifications and further information may be obtained at the office of the Superintendent of School Buildings, at Estimating Room, 9th floor, Hall of the Board of Education, Park Avenue and 59th Street, Borough of Manhattan, and also at Branch Office, No. 69 Broadway, Flushing, Borough of Queens.

C. B. J. SNYDER, Superintendent of School Buildings.

Dated, October 5, 1915. 05,18

See General Instructions to Bidders on last page, last column, of the "City Record."

SEALED BIDS OR ESTIMATES WILL BE received by the Superintendent of School Buildings at the office of the Department of Education, Park Avenue and 59th Street, Manhattan, until three o'clock P. M., on

**MONDAY, OCTOBER 18, 1915,**

**Borough of Manhattan.**  
**NO. 1.—FOR FURNITURE, ETC., FOR VOCATIONAL SCHOOL FOR BOYS, ON 138TH AND 139TH STREETS, WEST OF FIFTH AVENUE, BOROUGH OF MANHATTAN.**

The time allowed to complete the whole work will be Forty (40) working days, as provided in the contract.

The amount of security required is as follows: Item 1, \$400; Item 2, \$300; Item 3, \$1,000; Item 4, \$1,000.

The deposit accompanying bid on each item shall be five per centum of the amount of security.

A separate proposal must be submitted for each item and award will be made thereon.

**Borough of The Bronx.**

**NO. 2.—FOR INSTALLING ELECTRIC EQUIPMENT IN EVANDER CHILDS HIGH SCHOOL, ON EAST 184TH STREET AND FIELD PLACE, BETWEEN CRESTON AND MORRIS AVENUES, BOROUGH OF THE BRONX.**

The time allowed to complete the whole work will be One Hundred and Thirty (130) working days, as provided in the contract.

The amount of security required is Twelve Thousand Dollars (\$12,000).

The deposit accompanying bid shall be five per centum of the amount of security.

On No. 1, the bidders must state the price of each item, by which the bids will be tested.

On No. 2, the bids will be compared and the contract will be awarded in a lump sum to the lowest bidder.

Blank forms, plans and specifications may be obtained or seen at the office of the Superintendent, at Estimating Room, 9th floor, Hall of

the Board of Education, Park Avenue and 59th Street, Borough of Manhattan.

C. B. J. SNYDER, Superintendent of School Buildings.

Dated, October 5, 1915. 05,18

See General Instructions to Bidders on last page, last column, of the "City Record."

SEALED BIDS OR ESTIMATES WILL BE received by the Superintendent of School Buildings at the office of the Department of Education, Park Avenue and 59th Street, Manhattan, until three o'clock P. M., on

**MONDAY, OCTOBER 18, 1915,**

**Borough of Brooklyn.**

**NO. 4.—FOR COMPLETING AND FINISHING ALTERATIONS, REPAIRS, ETC., AT PUBLIC SCHOOL 33, HEYWARD STREET, NEAR BROADWAY, BOROUGH OF BROOKLYN, IN ACCORDANCE WITH THE ORIGINAL PLANS AND SPECIFICATIONS OF CONTRACT AWARDED TO JACOB M. GEWERTZ, WHICH HAS BEEN DECLARED ABANDONED.**

The time allowed to complete the whole work will be thirty (30) working days, as provided in the contract.

The amount of security required is Twelve Hundred Dollars (\$1,200).

The deposit accompanying bid shall be five per centum of the amount of security.

The work in question is for the completion of said abandoned contract. The attention of bidders is expressly called to the addenda which has been inserted in the original specifications.

The quantities of work to be done and the materials to be furnished are the balance of the work, together with corrections enumerated in the addenda.

Bidders must examine the abandoned work before making an estimate, and must examine the addenda and the original plans and specifications. Bids will be compared and the contract will be awarded in a lump sum to the lowest bidder.

Blank forms, original plans and specifications may be obtained or seen at the office of the Superintendent, at Estimating Room, 9th floor, Hall of the Board of Education, Park Avenue and 59th Street, Borough of Manhattan, and also at Branch Office, No. 131 Livingston Street, Borough of Brooklyn.

C. B. J. SNYDER, Superintendent of School Buildings.

Dated, OCTOBER 5, 1915. 05,18

See General Instructions to Bidders on last page, last column, of the "City Record."

SEALED BIDS OR ESTIMATES WILL BE received by the Superintendent of School Supplies, at the office of the Superintendent of School Supplies, Park Avenue and 59th Street, Manhattan, until 11 A. M., on

**MONDAY, OCTOBER 11, 1915,**

**FOR FURNISHING AND DELIVERING DIRECT TO EACH SCHOOL KITCHEN UTENSILS FOR THE SCHOOLS OF THE CITY OF NEW YORK, BOROUGH OF MANHATTAN.**

The time for the delivering of the articles, materials and supplies and the performance of the contract is by or before December 31, 1915.

The amount of security required is thirty (30%) per cent. of the amount of the contract.

The bidder will state the price of each item or article contained in the specifications herein contained or hereto annexed, by which the bids will be tested.

Award will be made to the lowest bidder on each item whose sample is equal to the Board sample submitted for inspection or referred to by catalogue number. The said reference is made only as a means of briefly, describing the article called for.

Delivery will be required to be made at the time and in the manner and in such quantities as may be directed.

Bids must be submitted in duplicate, each in a separate envelope.

Blank forms and further information may be obtained at the office of the Superintendent of School Supplies, Board of Education, the Borough of Manhattan, corner of Park Ave. and 59th St.

PATRICK JONES, Superintendent of School Supplies.

Dated, September 29, 1915. \$29,011

See General Instructions to Bidders on last page, last column, of the "City Record."

SEALED BIDS OR ESTIMATES WILL BE received by the Superintendent of School Buildings at the office of the Department of Education, Park Avenue and 59th Street, Manhattan, until three o'clock p. m., on

**MONDAY, OCTOBER 11, 1915,**

**NO. 5.—FOR FURNISHING AND DELIVERING NEW PIANOS TO VARIOUS SCHOOLS (OLD BUILDINGS) IN THE BOROUGH OF MANHATTAN, THE BRONX, BROOKLYN, QUEENS AND RICHMOND.**

The time allowed to complete the whole work will be one hundred and thirty (130) working days, as provided in the contract.

The amount of security required is One Hundred Dollars (\$100) per instrument on each item.

Bids will be considered by the Committee on Buildings only when made by the manufacturers. Bidders must indicate on the outside of the envelope containing the bids the number of instruments bid for under each item.

Bidders must state in the bid what action is to be supplied, and length of Grand Pianos.

A separate proposal must be submitted for each piano and award will be made thereon.

The deposit accompanying bid for each piano shall be five per centum of the amount of security.

### Important.

Each bid or estimate must be accompanied by a statement showing the average prices obtained by the bidder in the wholesale trade, exclusive of sales



floor, Hall of the Board of Education, Park Avenue and 59th Street, Borough of Manhattan.

C. B. J. SNYDER, Superintendent of School Buildings.  
Dated, September 29, 1915. s29,011  
See General Instructions to Bidders on last page, last column, of the "City Record."

SEALED BIDS OR ESTIMATES WILL BE received by the Superintendent of School Buildings at the office of the Department of Education, Park Avenue and 59th Street, Manhattan, until three o'clock P. M., on

MONDAY, OCTOBER 11, 1915.

**Borough of The Bronx.**  
NO. 2.—FOR CORK TILING FOR FLOOR OF GYMNASIUM IN PUBLIC SCHOOL 28, ON THE WEST SIDE OF ANTHONY AVENUE, BETWEEN TREMONT AVENUE AND MT. HOPE PLACE, BOROUGH OF THE BRONX.

The time allowed to complete the whole work will be Fifteen (15) working days.

The amount of security required is Eight Hundred Dollars (\$800).

The deposit accompanying bid shall be five per centum of the amount of security.

NO. 3.—FOR ITEM 1, INSTALLING HEATING AND VENTILATING APPARATUS, AND ITEM 2, INSTALLING TEMPERATURE REGULATION IN NEW PUBLIC SCHOOL 48, ON THE SOUTHERLY SIDE OF SPOFFORD AVENUE, BETWEEN FAIR AND COTTER STREETS, BOROUGH OF THE BRONX.

The time allowed to complete the whole work on each item will be One Hundred (100) working days, as provided in the contract.

The amount of security required is as follows: Item 1, \$30,000; Item 2, \$2,000.

A separate proposal must be submitted for each item and award will be made thereon.

The deposit accompanying bid on each item shall be five per centum of the amount of security.

**Borough of Richmond.**  
NO. 4.—FOR INSTALLING ELECTRIC EQUIPMENT IN NEW PUBLIC SCHOOL 8, AT THE INTERSECTION OF LINDENWOOD AVENUE AND SCHOOL STREET, ABOUT 450 FEET SOUTHERLY FROM THE AMBOY ROAD, GREAT KILLS, BOROUGH OF RICHMOND.

The time allowed to complete the whole work will be Ninety (90) working days, as provided in the contract.

The amount of security required is Two Thousand (\$2,000) Dollars.

The deposit accompanying bid shall be five per centum of the amount of security.

On Nos. 2 and 4, the bids will be compared and the contract will be awarded in a lump sum to the lowest bidder on each contract.

On No. 3, the bidders must state the price of each item, by which the bids will be tested.

Blank forms, plans and specifications may be obtained or seen at the office of the Superintendent, at Estimating Room, 9th floor, Hall of the Board of Education, Park Avenue and 59th Street, Borough of Manhattan, and also at Branch Office, Borough Hall, New Brighton, Borough of Richmond, for work for their respective boroughs.

C. B. J. SNYDER, Superintendent of School Buildings.  
Dated, September 29, 1915. s29,011

See General Instructions to Bidders on last page, last column, of the "City Record."

SEALED BIDS OR ESTIMATES WILL BE received by the Superintendent of School Buildings at the office of the Department of Education, Park Avenue and 59th Street, Manhattan, until three o'clock P. M., on

MONDAY, OCTOBER 11, 1915.

**Borough of Brooklyn.**  
NO. 1.—FOR ITEM 1, GENERAL CONSTRUCTION, ALSO ITEM 2, PLUMBING AND DRAINAGE OF ADDITIONS TO AND ALTERATIONS IN PUBLIC SCHOOL 89, IN THE NORTHERLY SIDE OF NEWKIRK AVENUE, BETWEEN EAST 31ST AND EAST 32ND STREETS, BOROUGH OF BROOKLYN.

The time allowed to complete the whole work on each item will be One Hundred and Twenty-five (125) working days, as provided in the contract.

The amount of security required is as follows: Item 1, \$15,000; Item 2, \$1,800.

The deposit accompanying bid on each item shall be five per centum of the amount of security.

A separate proposal must be submitted for each item and award will be made thereon.

Important.  
Attention of all intending bidders is expressly called to the printed addenda which has been inserted in the specifications.

On No. 1, the bidders must state the price of each item, by which the bids will be tested.

Blank forms, plans and specifications may be obtained or seen at the office of the Superintendent, at Estimating Room, 9th floor, Hall of the Board of Education, Park Avenue and 59th Street, Borough of Manhattan, and also at Branch Office, No. 131 Livingston Street, Borough of Brooklyn.

C. B. J. SNYDER, Superintendent of School Buildings.  
Dated, September 29, 1915. s29,011

See General Instructions to Bidders on last page, last column, of the "City Record."

## SUPREME COURT—FIRST DEPARTMENT.

### Filing Final Reports.

#### FIRST DEPARTMENT.

In the Matter of the Application of The City of New York, relative to acquiring title, wherever the same has not been heretofore acquired for the same purpose in fee, to the lands, tenements and hereditaments required for the opening and extending of EAST 156TH STREET, from Southern Boulevard to Truxton Street, and of TRUXTON STREET, from Leggett Avenue to Longwood Avenue, in the 23rd Ward, Borough of The Bronx, City of New York, as amended and corrected by an order of the Supreme Court, State of New York, First Department, dated September 15, 1914, and entered in the office of the Clerk of the County of Bronx on September 17, 1914, so as to relate to East 156th Street, from Southern Boulevard to Worthen Street, excluding the right-of-way of the New York, New Haven and Hartford Railroad, and Truxton Street, from Leggett Avenue to Longwood Avenue, as said Truxton Street and East 156th Street are shown upon a map or plan adopted by the Board of Estimate and Apportionment October 17, 1912, and approved by the Mayor October 24, 1912, and also to relate to Truxton Street from Leggett Avenue to Longwood Avenue, and East 156th Street from Southern Boulevard to the westerly property line of the New York, New Haven and Hartford Railroad, and from Garrison Avenue to Worthen Street.

NOTICE IS HEREBY GIVEN THAT THE final reports of the Commissioners of Estimate and of the Commissioner of Assessment in the above-entitled matter will be presented for confirmation to the Supreme Court of the State of New York, First Department, at a Special Term thereof, Part III, to be held in the County Court

House in the Borough of Manhattan, in The City of New York, on the 14th day of October, 1915, at 10.15 o'clock in forenoon of that day; and that the said final reports have been deposited in the Office of the Clerk of the County of Bronx, East 161st Street and 3rd Avenue, there to remain for and during the space of five days, as required by law.

Dated, New York, October 5th, 1915.  
EDWARD D. DOWLING, MONROE GOLD-WATER, Commissioners of Estimate. EDWARD D. DOWLING, Commissioner of Assessment.  
JOEL J. SQUIER, Clerk. o5,9

### FIRST DEPARTMENT.

In the Matter of the Application of The City of New York, relative to acquiring title, wherever the same has not been heretofore acquired for the same purpose in fee, to the lands, tenements and hereditaments required for the opening and extending of NEWTON AVENUE from West 253rd Street to West 260th Street, in the 24th Ward, Borough of The Bronx, City of New York.

NOTICE IS HEREBY GIVEN THAT THE final reports of the Commissioners of Estimate and of the Commissioner of Assessment in the above-entitled matter will be presented for confirmation to the Supreme Court of the State of New York, First Department, at a Special Term thereof, Part III, to be held in the County Court House in the Borough of Manhattan, in The City of New York, on the 14th day of October, 1915, at 10.15 o'clock in forenoon of that day; and that the said final reports have been deposited in the Office of the Clerk of the County of Bronx, East 161st Street and 3rd Avenue, there to remain for and during the space of five days, as required by law.

Dated, New York, October 5th, 1915.  
CHAS. C. MARRIN, CHAS. SCHANO, Commissioners of Estimate. CHAS. C. MARRIN, Commissioner of Assessment.  
JOEL J. SQUIER, Clerk. o5,9

### Filing Preliminary Abstracts.

#### FIRST DEPARTMENT.

In the Matter of the Application of The City of New York, relative to acquiring title, wherever the same has not been heretofore acquired for the same purpose in fee, to the lands, tenements and hereditaments required for the opening and extending of HAVILAND AVENUE, from Virginia Avenue to Zerega Avenue; of BLACKROCK AVENUE, from Virginia Avenue to the Bulkhead Line of Westchester Creek; of CHATTERTON AVENUE, from Virginia Avenue to the Bulkhead Line of Westchester Creek, and of WATSON AVENUE, from Clasons Point Road to Havemeyer Avenue, and from the Unnamed Street west of Zerega Avenue to the Bulkhead Line of Westchester Creek, in the 24th Ward, Borough of The Bronx, City of New York, as amended by an order of the Supreme Court, First Department, dated August 11, 1914, and entered in the office of the Clerk of the County of Bronx on August 17, 1914, so as to conform to a map or plan adopted by the Board of Estimate and Apportionment November 6, 1913, in which a change was made in the harbor lines heretofore fixed for Westchester Creek, involving a slight change in the lengths of Watson Avenue, Blackrock Avenue and Chatterton Avenue in the easterly block, the proceeding as amended providing for the acquisition of title to HAVILAND AVENUE, from Virginia Avenue to Zerega Avenue; WATSON AVENUE, from Clasons Point Road to Havemeyer Avenue, and from the Unnamed Street west of Zerega Avenue to the Bulkhead Line of Westchester Creek; BLACKROCK AVENUE, from Virginia Avenue to the Bulkhead Line of Westchester Creek, and CHATTERTON AVENUE, from Virginia Avenue to the Bulkhead Line of Westchester Creek, as the foregoing streets are now laid out upon the map or plan of The City of New York.

NOTICE IS HEREBY GIVEN TO ALL PERSONS interested in the above entitled proceeding, and to the owner or owners, occupant or occupants of all houses and lots and improved and unimproved lands affected thereby, and to all others whom it may concern, to wit:

First.—That the undersigned, Commissioners of Estimate, have completed their supplemental and amended estimate of damage, and that all persons interested in this proceeding, or in any of the lands, tenements and hereditaments and premises affected thereby, having any objection thereto, do file their said objections in writing, duly verified, with them at their office, Room 1557, 15th Floor, Municipal Building, Chambers and Centre Streets, in the Borough of Manhattan, in The City of New York, on or before the 20th day of October, 1915, and that the said Commissioners will hear parties so objecting, and for that purpose will be in attendance at their said office on the 22nd day of October, 1915, at 2.30 o'clock P. M.

Second.—That the undersigned, Commissioner of Assessment, has completed his supplemental and amended estimate of benefit, and that all persons interested in this proceeding, or in any of the lands, tenements and hereditaments and premises affected thereby, having any objection thereto, do file their said objections in writing, duly verified, with him at his office, Room 1557, 15th Floor, Municipal Building, Chambers and Centre Streets, Borough of Manhattan, in The City of New York, on or before the 20th day of October, 1915, and that the said Commissioner will hear parties so objecting, and for that purpose will be in attendance at his said office on the 25th day of October, 1915, at 2.30 o'clock P. M.

Third.—That the Commissioner of Assessment has assessed any or all such lands, tenements and hereditaments and premises as are within the area of assessment fixed and prescribed as the amended area of assessment for benefit by the Board of Estimate and Apportionment on the 13th day of March, 1914, and that the said area of assessment includes all those lands, tenements and hereditaments and premises situate and being in the Borough of The Bronx, in The City of New York, which, taken together, are bounded and described as follows, viz.:

Beginning at a point on the westerly bulkhead line of Westchester Creek, as shown upon a map adopted by the Board of Estimate and Apportionment on November 6, 1913, where it is intersected by the prolongation of a line distant 100 feet northerly from and parallel with the northerly line of Watson Avenue, the said distance being measured at right angles to Watson Avenue, and running thence southwardly along the said bulkhead line of Westchester Creek to the intersection with a line midway between Ludlow Avenue and Chatterton Avenue; thence westwardly along a line always midway between Ludlow Avenue and Chatterton Avenue and along the prolongation of the said line to the intersection with a line distant 100 feet westerly from and parallel with the westerly line of Virginia Avenue, the said distance being measured at right angles to Virginia Avenue; thence northwardly along the said line parallel with Virginia Avenue to the intersection with the prolongation of a line midway between Ludlow Avenue and Watson Avenue, as these streets are laid out be-

tween White Plains Road and Noble Avenue; thence westwardly along the said line midway between Ludlow Avenue and Watson Avenue, and along the prolongations of the said line to the intersection with a line midway between Morrison Avenue and Harrod Avenue; thence northwardly along the said line midway between Morrison Avenue and Harrod Avenue to the intersection with a line at right angles to Clasons Point Road and passing through a point on its northeasterly side where it is intersected by the prolongation of a line midway between Powell Avenue and Haviland Avenue; thence north-easterly along the said line at right angles to Clasons Point Road to the intersection with its northeasterly side; thence easterly along the said line midway between Powell Avenue and Haviland Avenue, and along the prolongations of the said line to a point distant 100 feet easterly from the easterly line of Zerega Avenue; thence southwardly and parallel with Zerega Avenue to the intersection with a line parallel with Watson Avenue, and passing through the point of beginning; thence easterly along the said line parallel with Watson Avenue to the point or place of beginning.

Fourth.—That the abstracts of said supplemental and amended estimate of damage and of said supplemental and amended assessment for benefit, together with the damage and benefit maps, and also all the affidavits, estimates, proofs and other documents used by the Commissioners of Estimate and by the Commissioner of Assessment in making the same, have been deposited in the Bureau of Street Openings in the Law Department of The City of New York, Room 1529, 15th Floor, Municipal Building, Chambers and Centre Streets, in the Borough of Manhattan, in said City, there to remain until the 22nd day of October, 1915.

Fifth.—That, provided there be no objections filed to either of said supplemental and amended abstracts, the reports as to awards and as to assessments for benefit herein will be presented for confirmation to the Supreme Court of the State of New York, First Department, at a Special Term thereof, Part III, to be held in the County Court House in the Borough of Manhattan, in The City of New York, on the 21st day of December, 1915, at the opening of the Court on that day.

Sixth.—In case, however, objections are filed to the foregoing supplemental and amended abstracts of estimate and assessment, or to either of them, the motion to confirm the reports as to awards and as to assessments shall stand adjourned to the date to be hereafter specified in the notice provided in such cases to be given in relation to filing the final reports, pursuant to Sections 981 and 984 of the Greater New York Charter, as amended by Chapter 658 of the Laws of 1906.

Dated, New York, September 24th, 1915.  
JOHN DAVIS, Chairman. JAMES W. O'BRIEN, WILFRED H. WARNER, Commissioners of Estimate. WILFRED H. WARNER, Commissioner of Assessment.  
JOEL J. SQUIER, Clerk. s30,018

### FIRST DEPARTMENT.

In the Matter of the Application of The City of New York, relative to acquiring title, wherever the same has not been heretofore acquired for the same purpose in fee, to the lands, tenements and hereditaments required for the widening of WHITLOCK AVENUE, from Hoe Avenue to Fale Street, in the 23rd Ward, Borough of The Bronx, City of New York.

NOTICE IS HEREBY GIVEN TO ALL PERSONS interested in the above entitled proceeding, and to the owner or owners, occupant or occupants of all houses and lots and improved and unimproved lands affected thereby, and to all others whom it may concern, to wit:

First.—That the undersigned, Commissioners of Estimate, have completed their supplemental and amended estimate of damage, and that all persons interested in this proceeding, or in any of the lands, tenements and hereditaments and premises affected thereby, having any objection thereto, do file their said objections in writing, duly verified, with them at their office, Room 1557, 15th Floor, Municipal Building, Chambers and Centre Streets, in the Borough of Manhattan, in The City of New York, on or before the 20th day of October, 1915, and that the said Commissioners will hear parties so objecting, and for that purpose will be in attendance at their said office on the 22nd day of October, 1915, at 2 o'clock P. M.

Second.—That the undersigned, Commissioner of Assessment, has completed his supplemental and amended estimate of benefit, and that all persons interested in this proceeding, or in any of the lands, tenements and hereditaments and premises affected thereby, having any objection thereto, do file their said objections in writing, duly verified, with him at his office, Room 1557, 15th Floor, Municipal Building, Chambers and Centre Streets, Borough of Manhattan, in The City of New York, on or before the 20th day of October, 1915, and that the said Commissioner will hear parties so objecting, and for that purpose will be in attendance at his said office on the 25th day of October, 1915, at 2 o'clock P. M.

Third.—That the Commissioner of Assessment has assessed any or all such lands, tenements and hereditaments and premises as are within the area of assessment fixed and prescribed as the amended area of assessment for benefit by the Board of Estimate and Apportionment on the 25th day of June, 1915, and that the said area of assessment includes all those lands, tenements and hereditaments and premises situate and being in the Borough of The Bronx, in The City of New York, which, taken together, are bounded and described as follows, viz.:

Beginning at a point on the northwesterly line of Simpson Street, as this street is laid out south of East 163rd Street, where it is intersected by the prolongation of a line distant 100 feet westerly from and parallel with the westerly line of Simpson Street, as this street is laid out north of East 163rd Street, the said distance being measured at right angles to Simpson Street, and running thence northwardly along the said line parallel with Simpson Street and along the prolongation of the said line to the intersection with a line parallel with Aldus Street and passing through a point on the easterly line of Bryant Avenue midway between Aldus Street and Whitlock Avenue; thence easterly along the said line parallel with Aldus Street and along the prolongations of the said line to the intersection with the southeasterly line of Whitlock Avenue; thence southeasterly at right angles to Whitlock Avenue to the intersection with the northwesterly right-of-way line of the New York, New Haven and Hartford Railroad; thence southwardly along the said right-of-way line to the intersection with a line parallel with Barretto Street and passing through the point of beginning; thence northwardly along the said line parallel with Barretto Street to the point or place of beginning.

Fourth.—That the abstracts of said supplemental and amended estimate of damage and of said supplemental and amended assessment for benefit, together with the damage and benefit maps, and also all the affidavits, estimates, proofs and other documents used by the Commissioners of Estimate and by the Commissioner of Assessment in making the same, have been deposited in the Bureau of Street Openings in the Law Department of The City of New York, Room 1529, 15th Floor, Municipal Building, Chambers and Centre Streets, in the Borough of Manhat-

tan, in said City, there to remain until the 22nd day of October, 1915.

Fifth.—That, provided there be no objections filed to either of said supplemental and amended abstracts, the reports as to awards and as to assessments for benefit herein will be presented for confirmation to the Supreme Court of the State of New York, First Department, at a Special Term thereof, Part III, to be held in the County Court House in the Borough of Manhattan, in The City of New York, on the 21st day of December, 1915, at the opening of the Court on that day.

Sixth.—In case, however, objections are filed to the foregoing supplemental and amended abstracts of estimate and assessment, or to either of them, the motion to confirm the reports as to awards and as to assessments shall stand adjourned to the date to be hereafter specified in the notice provided in such cases to be given in relation to filing the final reports, pursuant to Sections 981 and 984 of the Greater New York Charter, as amended by Chapter 658 of the Laws of 1906.

Dated, New York, September 28th, 1915.  
JOHN ROSS, Chairman; FRANK A. SPENCER, JR., MARTIN GEISZLER, Commissioners of Estimate. JOHN ROSS DELAFIELD, Commissioner of Assessment.  
JOEL J. SQUIER, Clerk. s30,018

### FIRST DEPARTMENT.

In the Matter of the Application of The City of New York, relative to acquiring title, wherever the same has not been heretofore acquired for the same purpose in fee, to the lands, tenements and hereditaments required for the opening and extending of ELSMERE PLACE, from Crotona Parkway to Daly Avenue, in the 24th Ward, Borough of The Bronx, City of New York.

NOTICE IS HEREBY GIVEN TO ALL PERSONS interested in the above entitled proceedings, and to the owner or owners, occupant or occupants of all houses and lots and improved and unimproved lands affected thereby, and to all others whom it may concern, to wit:

First.—That the undersigned, Commissioners of Estimate, have completed their estimate of damage, and that all persons interested in this proceeding, or in any of the lands, tenements and hereditaments and premises affected thereby, having any objection thereto, do file their said objections in writing, duly verified, with them at their office, Room 1557, 15th Floor, Municipal Building, Chambers and Centre Streets, in the Borough of Manhattan, in The City of New York, on or before the 11th day of October, 1915, and that the said Commissioners will hear parties so objecting, and for that purpose will be in attendance at their said office on the 14th day of October, 1915, at 2 o'clock P. M.

Second.—That the undersigned, Commissioner of Assessment, has completed his estimate of benefit and that all persons interested in this proceeding, or in any of the lands, tenements and hereditaments and premises affected thereby, having any objection thereto, do file their said objections in writing, duly verified, with him at his office, Room 1557, 15th Floor, Municipal Building, Chambers and Centre Streets, in the Borough of Manhattan, in The City of New York, on or before the 11th day of October, 1915, and that the said Commissioner will hear parties so objecting, and for that purpose will be in attendance at his said office on the 15th day of October, 1915, at 2 o'clock P. M.

Third.—That the Commissioner of Assessment has assessed any or all such lands, tenements and hereditaments and premises as are within the area of assessment fixed and prescribed as the area of assessment for benefit by the Board of Estimate and Apportionment on the 1st day of May, 1913, and that the said area of assessment includes all those lands, tenements and hereditaments and premises situate and being in the Borough of The Bronx, in The City of New York, which, taken together, are bounded and described as follows, viz.:

Bounded on the north by a line distant 100 feet northerly from and parallel with the northerly line of Elsmere place, as this street is laid out east of Crotona parkway, the said distance being measured at right angles to Elsmere place, and by the prolongations of the said line; on the east by a line distant 100 feet easterly from and parallel with the easterly line of Daly Avenue, the said distance being measured at right angles to Daly Avenue; on the south by a line distant 100 feet southerly from and parallel with the southerly line of Elsmere place, as this street is laid out east of Crotona parkway, the said distance being measured at right angles to Elsmere place and by the prolongations of the said line, and on the west by the centre line of Crotona parkway.

Fourth.—That the abstracts of said estimate of damage and of said assessment for benefit, together with the damage and benefit maps, and also all the affidavits, estimates, proofs and other documents used by the Commissioners of Estimate and by the Commissioner of Assessment in making the same, have been deposited in the Bureau of Street Openings in the Law Department of The City of New York, Room 1529, 15th Floor, Municipal Building, Chambers and Centre Streets, in the Borough of Manhattan, in said City, there to remain until the 14th day of October, 1915.

Fifth.—That, provided there be no objections filed to either of said abstracts, the reports as to awards and as to assessments for benefit herein will be presented for confirmation to the Supreme Court of the State of New York, First Department, at a Special Term thereof, Part III, to be held in the County Court House in the Borough of Manhattan, in The City of New York, on the 17th day of December, 1915, at the opening of the Court on that day.

Sixth.—In case, however, objections are filed to the foregoing abstracts of estimate and assessment, or to either of them, the motion to confirm the reports as to awards and as to assessments shall stand adjourned to the date to be hereafter specified in the notice provided in such cases to be given in relation to filing the final reports, pursuant to Sections 981 and 984 of the Greater New York Charter, as amended by Chapter 658 of the Laws of 1906.

Dated, New York, September 16th, 1915.  
THOMAS N. CUTHBERT, Chairman; LAWRENCE N. MARTIN, Commissioners of Estimate. THOMAS N. CUTHBERT, Commissioner of Assessment.  
JOEL J. SQUIER, Clerk. s21,07

## SUPREME COURT—SECOND DEPARTMENT.

### Filing Bill of Costs.

#### SECOND DEPARTMENT.

In the Matter of the Application of The City of New York, relative to acquiring title wherever the same has not been heretofore acquired for the same purpose in fee to the lands, tenements and hereditaments required for the opening and extending of COOPER STREET, from Brooklyn Borough Line to St. Felix Avenue; COOPER PLACE, from Wyckoff Avenue to Cypress Avenue; COVERT STREET, from Brooklyn Borough Line to Wyckoff Avenue; DECATUR STREET, from Brooklyn Borough Line to Myrtle Avenue; IRVING AVENUE, from Brooklyn Borough Line to Moffat Street; SCHAEFFER



STREET, from Brooklyn Borough Line to Wyckoff Avenue, as the same are now laid out upon the map or plan of The City of New York, in the Second Ward, Borough of Queens, City of New York.

NOTICE IS HEREBY GIVEN THAT THE bill of costs, charges and expenses incurred by reason of the proceedings in the above-entitled matter will be presented for taxation to one of the Justices of the Supreme Court of the State of New York, Second Department, at a Trial Term thereof, Part 1, to be held at the Queens County Court House, Long Island City, in the Borough of Queens, in The City of New York, on the 11th day of October, 1915, at 10 o'clock in the forenoon of that day, or as soon thereafter as Counsel can be heard thereon; and that the said bill of costs, charges and expenses has been deposited in the Office of the Clerk of the County of Queens, there to remain for and during the space of ten days, as required by law.

Dated, New York, September 27th, 1915.  
WM. ROWE PARSONS, W. J. HAMILTON, GEORGE ALEXANDER, Commissioners of Estimate, WM. BOWNE PARSONS, Commissioner of Assessment.  
WALTER C. SHEPARD, Clerk. s27,07

#### Filing Preliminary Abstracts.

#### SECOND DEPARTMENT.

In the matter of the Application of The City of New York, relative to acquiring title wherever the same has not been heretofore acquired for the same purpose in fee, to the lands, tenements and hereditaments required for the opening and extending of RUTLAND ROAD, from Remsen Avenue to East 98th Street, in the 29th Ward, Borough of Brooklyn, The City of New York.

NOTICE IS HEREBY GIVEN TO ALL PERSONS interested in the above entitled proceeding, and to the owner or owners, occupant or occupants, of all houses and lots and improved and unimproved lands affected thereby, and to all others whom it may concern, to wit:

First.—That the undersigned, Commissioners of Estimate, have completed their amended and supplemental estimate of damage, and that all persons interested in this proceeding, or in any of the lands, tenements and hereditaments and premises affected thereby, having any objection thereto, do file their said objections in writing, duly verified, with them at their office, No. 166 Montague Street, in the Borough of Brooklyn, in The City of New York, on or before the 16th day of October, 1915, and that the said Commissioners will hear parties so objecting, and for that purpose will be in attendance at their said office on the 18th day of October, 1915, at 11 o'clock A. M.

Second.—That the undersigned, Commissioner of Assessment, has completed his amended and supplemental estimate of benefit and that all persons interested in this proceeding, or in any of the lands, tenements and hereditaments and premises affected thereby, having any objection thereto, do file their said objections in writing, duly verified, with him at his office, No. 166 Montague Street, in the Borough of Brooklyn, in The City of New York, on or before the 16th day of October, 1915, and that the said Commissioner will hear parties so objecting, and for that purpose will be in attendance at his said office on the 19th day of October, 1915, at 11 o'clock A. M.

Third.—That the Commissioner of Assessments has assessed any or all of such lands, tenements and hereditaments and premises as are within the area of assessment fixed and prescribed as the area of assessment for benefit by the Board of Estimate and Apportionment on the 4th day of June, 1909, and that the said area of assessment includes all those lands, tenements and hereditaments and premises situate and being in the Borough of Brooklyn, in The City of New York, which, taken together, are bounded and described as follows, viz.:

Bounded on the northwest by a line bisecting the angle formed by the intersection of the prolongations of the southeasterly line of East New York Avenue, as laid out immediately northeasterly from and adjoining Remsen Avenue, and the northeasterly line of Rutland Road; on the northeast by a line distant 100 feet northeasterly from and parallel with the northeasterly line of East Ninety-eighth Street, the said distance being measured at right angles to East Ninety-eighth Street; on the southeast by a line midway between Rutland Road and Winthrop Street, as laid out east of Remsen Avenue, and by the prolongations of the said line; and on the southwest by a line distant 100 feet southwesterly from and parallel with the southwesterly line of Remsen Avenue, the said distance being measured at right angles to Remsen Avenue.

Fourth.—That the abstracts of said amended and supplemental estimate of damage and of said assessment for benefit, together with the damage and benefit maps, and also all the affidavits, estimates, proofs and other documents used by the Commissioners of Estimate and by the Commissioner of Assessment in making the same, have been deposited in the Bureau of Street Openings in the Law Department of The City of New York, No. 166 Montague Street, in the Borough of Brooklyn, in said City, there to remain until the 3d day of November, 1915.

Fifth.—That, provided there be no objections filed to either of said abstracts, the reports as to awards and as to assessments for benefit herein will be presented for confirmation to the Supreme Court of the State of New York, Second Department, at a Special Term thereof, to be held in the County Court House in the Borough of Brooklyn, in The City of New York, on the 15th day of December, 1915, at the opening of the Court on that day.

Sixth.—In case, however, objections are filed to the foregoing abstracts of estimate and assessment, or to either of them, the motion to confirm the reports as to awards and as to assessments shall stand adjourned to the date to be hereafter specified in the notice provided in such cases to be given in relation to filing the final reports, pursuant to sections 981 and 984 of the Greater New York Charter, as amended by chapter 658 of the Laws of 1906.

Dated, New York, October 4, 1915.  
EDWARD F. LINTON, JAMES G. REYNOLDS, Commissioners of Estimate; EDWARD F. LINTON, Commissioner of Assessment.  
ANDREW C. TROY, Clerk. o4,15

#### SECOND DEPARTMENT.

In the Matter of the Application of The City of New York, relative to acquiring title, wherever the same has not been heretofore acquired for the same purpose in fee, to the lands, tenements and hereditaments required for the opening and extending of WEST 32ND STREET, from Neptune Avenue to the mean high water line of the Atlantic Ocean; WEST 33RD STREET, from Neptune Avenue to Surf Avenue; WEST 35TH STREET, from Canal Avenue to Surf Avenue; WEST 36TH STREET, from Canal Avenue to Surf Avenue, excepting in each case the right-of-way of the New York and Coney Island Railroad, in the 31st Ward, Borough of Brooklyn, The City of New York.

NOTICE IS HEREBY GIVEN TO ALL PERSONS interested in the above-entitled proceeding, and to the owner or owners, occupant or

occupants, of all houses and lots and improved and unimproved lands affected thereby, and to all others whom it may concern, to wit:

First.—That the undersigned, Commissioners of Estimate, have completed their amended and supplemental estimate of damage, and that all persons interested in this proceeding, or in any of the lands, tenements and hereditaments and premises affected thereby, having any objection thereto, do file their said objections in writing, duly verified, with them at their office, No. 166 Montague Street, in the Borough of Brooklyn, in The City of New York, on or before the 9th day of October, 1915, and that the said Commissioners will hear parties so objecting, and for that purpose will be in attendance at their said office on the 14th day of October, 1915, at 11 o'clock A. M.

Second.—That the undersigned, Commissioner of Assessment, has completed his amended and supplemental estimate of benefit and that all persons interested in this proceeding, or in any of the lands, tenements and hereditaments and premises affected thereby, having any objection thereto, do file their said objections in writing, duly verified, with him at his office, No. 166 Montague Street, in the Borough of Brooklyn, in The City of New York, on or before the 9th day of October, 1915, and that the said Commissioner will hear parties so objecting, and for that purpose will be in attendance at his said office on the 15th day of October, 1915, at 11 o'clock A. M.

Third.—That the Commissioner of Assessments has assessed any or all of such lands, tenements and hereditaments and premises as are within the area of assessment fixed and prescribed as the area of assessment for benefit by the Board of Estimate and Apportionment on the 9th day of March, 1911, and that the said area of assessment includes all those lands, tenements and hereditaments and premises situate and being in the Borough of Brooklyn, in The City of New York, which, taken together, are bounded and described as follows, viz.:

Beginning at a point on the southerly bulkhead line of Gravesend Bay where it is intersected by the prolongation of a line midway between West 36th Street and West 37th Street, and running thence eastwardly along the said bulkhead line to the intersection with the prolongation of a line midway between West 33d Street and West 35th Street; thence southwardly along the said line midway between West 33d Street and West 35th Street, and along the prolongation of the said line to a point distant 100 feet northerly from the northerly line of Neptune Avenue; thence eastwardly and parallel with Neptune Avenue to the intersection with a line midway between West 31st Street and West 32nd Street; thence southwardly along the said line midway between West 31st Street and West 32nd Street, and along the prolongation of the said line to the intersection with the mean high water line of the Atlantic Ocean; thence westwardly along the mean high water line of the Atlantic Ocean to the intersection with the prolongation of a line midway between West 36th Street and West 37th Street; thence northwardly along the said line midway between West 36th Street and West 37th Street, and along the prolongation of the said line to the point of beginning.

Fourth.—That the abstracts of said amended and supplemental estimate of damage and of said assessment for benefit, together with the damage and benefit maps, and also all the affidavits, estimates, proofs and other documents used by the Commissioners of Estimate and by the Commissioner of Assessment in making the same, have been deposited in the Bureau of Street Openings in the Law Department of The City of New York, No. 166 Montague Street, in the Borough of Brooklyn, in said City, there to remain until the 27th day of October, 1915.

Fifth.—That, provided there be no objections filed to either of said abstracts, the reports as to awards and as to assessments for benefit herein will be presented for confirmation to the Supreme Court of the State of New York, Second Department, at a Special Term thereof, to be held in the County Court House in the Borough of Brooklyn, in The City of New York, on the 23rd day of November, 1915, at the opening of the Court on that day.

Sixth.—In case, however, objections are filed to the foregoing abstracts of estimate and assessment, or to either of them, the motion to confirm the reports as to awards and as to assessments shall stand adjourned to the date to be hereafter specified in the notice provided in such cases to be given in relation to filing the final reports, pursuant to Sections 981 and 984 of the Greater New York Charter, as amended by Chapter 658 of the Laws of 1906.

Dated, New York, September 28, 1915.  
WILLIAM S. FITZPATRICK, EDWARD F. LINTON, JOSEPH A. GUTER, Commissioners of Estimate, WILLIAM S. FITZPATRICK, Commissioner of Assessment.  
ANDREW C. TROY, Clerk. s28,08

#### SECOND DEPARTMENT.

In the Matter of the Application of The City of New York, relative to acquiring title, wherever the same has not been heretofore acquired for the same purpose in fee, to the lands, tenements and hereditaments required for the opening and extending of WEST 4TH STREET, from Kings Highway to Avenue T; AVENUE S, from Stillwell Avenue to Gravesend Avenue, excepting the right-of-way of the New York and Sea Beach Railroad; AVENUE T, from Stillwell Avenue to Gravesend Avenue, excepting the right-of-way of the New York and Sea Beach Railroad, in the 31st Ward, Borough of Brooklyn, The City of New York.

NOTICE IS HEREBY GIVEN TO ALL PERSONS interested in the above-entitled proceeding, and to the owner or owners, occupant or occupants, of all houses and lots and improved and unimproved lands affected thereby, and to all others whom it may concern, to wit:

First.—That the undersigned, Commissioners of Estimate, have completed their estimate of damage, and that all persons interested in this proceeding, or in any of the lands, tenements and hereditaments and premises affected thereby, having any objection thereto, do file their said objections in writing, duly verified, with them at their office, No. 166 Montague Street, in the Borough of Brooklyn, in The City of New York, on or before the 14th day of October, 1915, and that the said Commissioners will hear parties so objecting, and for that purpose will be in attendance at their said office on the 18th day of October, 1915, at 3:30 o'clock P. M.

Second.—That the undersigned, Commissioner of Assessment, has completed his estimate of benefit and that all persons interested in this proceeding, or in any of the lands, tenements and hereditaments and premises affected thereby, having any objection thereto, do file their said objections in writing, duly verified, with him at his office, No. 166 Montague Street, in the Borough of Brooklyn, in The City of New York, on or before the 14th day of October, 1915, and that the said Commissioner will hear parties so objecting, and for that purpose will be in attendance at his said office on the 19th day of October, 1915, at 3:30 o'clock P. M.

Third.—That the Commissioner of Assessments has assessed any or all of such lands, tenements and hereditaments and premises as are within the area of assessment fixed and prescribed as the area of assessment for benefit by the Board of Estimate and Apportionment on the

15th day of June, 1911, and that the said area of assessment includes all those lands, tenements and hereditaments and premises situate and being in the Borough of Brooklyn, in The City of New York, which, taken together, are bounded and described as follows, viz.:

BEGINNING at a point on the prolongation of a line midway between Avenue R and Avenue S, distant 100 feet westerly from the westerly line of Stillwell Avenue, and running thence eastwardly along the said line midway between Avenue R and Avenue S, and along the prolongations of the said line to the intersection with a line midway between West 4th Street and West 5th Street; thence northwardly along the said line midway between West 4th Street and West 5th Street to a point distant 100 feet northerly from the northerly line of Kings Highway, the said distance being measured at right angles to Kings Highway; thence eastwardly and always distant 100 feet northerly from and parallel with the northerly line of Kings Highway to the intersection with a line midway between West 3rd Street and West 4th Street; thence southwardly along the said line midway between West 3rd Street and West 4th Street to the intersection with a line midway between Avenue R and Avenue S; thence eastwardly along the said line midway between Avenue R and Avenue S, and along the prolongation of the said line to the intersection with a line distant 200 feet easterly from and parallel with the easterly line of Gravesend Avenue, the said distance being measured at right angles to Gravesend Avenue; thence southwardly along the said line parallel with Gravesend Avenue to the intersection with the prolongation of a line midway between Avenue T and Avenue U; thence westwardly along the said line midway between Avenue T and Avenue U and along the prolongation of the said line to the intersection with a line parallel with Stillwell Avenue and passing through the point of beginning; thence northwardly along the said line parallel with Stillwell Avenue to the point of place of beginning.

Fourth.—That the abstracts of said estimate of damage and of said assessment for benefit, together with the damage and benefit maps, and also all the affidavits, estimates, proofs and other documents used by the Commissioners of Estimate and by the Commissioner of Assessment in making the same, have been deposited in the Bureau of Street Openings in the Law Department of The City of New York, No. 166 Montague Street, in the Borough of Brooklyn, in said City, there to remain until the 25th day of October, 1915.

Fifth.—That, provided there be no objections filed to either of said abstracts, the reports as to awards and as to assessments for benefit herein will be presented for confirmation to the Supreme Court of the State of New York, Second Department, at a Special Term thereof, to be held in the County Court House in the Borough of Brooklyn, in The City of New York, on the 18th day of November, 1915, at the opening of the Court on that day.

Sixth.—In case, however, objections are filed to the foregoing abstracts of estimate and assessment, or to either of them, the motion to confirm the reports as to awards and as to assessments shall stand adjourned to the date to be hereafter specified in the notice provided in such cases to be given in relation to filing the final reports, pursuant to Sections 981 and 984 of the Greater New York Charter, as amended by Chapter 658 of the Laws of 1906.

Dated, New York, September 24th, 1915.  
NATHANIEL ELLIS, JAMES G. REYNOLDS, PETER P. SMITH, Commissioners of Estimate, PETER P. SMITH, Commissioner of Assessment.  
ANDREW C. TROY, Clerk. s24,011

#### NOTICE TO BIDDERS AT SALES OF OLD BUILDINGS, ETC.

TERMS AND CONDITIONS UNDER WHICH BUILDINGS, ETC. WILL BE SOLD FOR REMOVAL FROM CITY PROPERTY.

THE BUILDINGS AND APPURTENANCES thereto will be sold to the highest bidder, who must pay cash or certified check, drawn to the order of the Comptroller of The City of New York, and must also give a certified check or cash in half the amount of the purchase price as security for the faithful performance of the terms and conditions of the sale. Where the amount of the purchase price does not equal or exceed the sum of \$50, the sum of \$50 shall be the amount of the security to be deposited. This security may at any time after the expiration of the contract period be applied by the City to the cost of completing any of the work required under the contract, but unfinished at the expiration of the contract period.

The purchaser shall not lease, occupy, cause or permit the building or buildings, etc., purchased by him to be used or occupied for any purpose other than that of their speedy removal nor shall he collect any rental or other revenue for the use of either the land or the buildings, etc., situated thereon. The breach of either or any of these conditions shall forthwith void the sale and cause immediate forfeiture of the purchase money and the security deposited for the faithful performance of the conditions of the sale. The placing therein or permitting the occupancy of any such building by any tenant free, for rent or otherwise, excepting the necessary watchmen or the workmen engaged in the actual demolition thereof, shall of itself be a breach of the above conditions of sale.

The sale will be as of the condition of the property on date of delivery thereof to the purchaser. The City of New York will not be responsible for any change or loss which may occur in the condition of the buildings, or their appurtenances between the time of the sale thereof and the time of delivering possession to the purchaser, after being properly vacated of all tenants. The sale and delivery to purchaser will be made as nearly together as the circumstances of vacating the structures of their tenants will permit.

All the material of the buildings, sheds, walks, structures and cellars of whatever nature, with their exterior and interior fixtures, appurtenances and foundations of all kinds, except the exterior walls of the buildings and their foundations and the sidewalks and curb in front of said buildings, extending within the described area, shall be torn down and removed from the premises. None of the dirt, debris or waste resulting from demolition shall be allowed to remain on the premises, except old mortar or plaster only, which may be left, but not higher at any point than two feet below the curb opposite that point. The exterior walls and their foundations shall be taken down only to a plane whose elevation shall be the level of the curb in front of the building. Where there is no curb the elevation of the surrounding ground shall be considered curb level. All wells, cesspools, sinks, etc., existing on the property must be filled to the level of the surrounding ground with clean earth.

The purchaser at the sale shall also withdraw and remove all abandoned water taps and old service mains, and in place thereof cause to be inserted a brass plug in the main water pipe in the street, in compliance with the rules and regulations of the Department of Water Supply, Gas and Electricity, and furnish the Department of Finance with a certificate from the Department of Water Supply, Gas and Electricity that this has been performed.

The purchaser at the sale shall also remove all house sewer connections to the main sewer in the street and the openings of the main sewer in street shall be properly closed in compliance with the directions of the Bureau of Sewers in the Borough in which the buildings are situated, and furnish the Department of Finance with a certificate from the Bureau of Sewers that the work has been properly performed.

The permit for all opening in the street to be obtained by and at the expense of the purchaser of the building.

Failure to remove said buildings, appurtenances, or any part thereof, within thirty days from the day of possession will work forfeiture of ownership of such buildings, appurtenances, or portion as shall then be left standing, together with all moneys paid by said purchaser on account thereof at the time of the sale, and the bidder's assent to the above conditions being understood to be implied by the act of bidding, and the City of New York will, without notice to the purchaser, cause the same to be removed, and the cost and expense thereof charged against the security above mentioned.

The work of removal must be carried on in every respect in a thorough and workmanlike manner, and must be completed within thirty days from the day of possession, and the successful bidder will provide and furnish all materials of labor and machinery necessary thereto, and will place proper and sufficient guards and fences and warning signs by day and night for the prevention of accidents, and will indemnify and save harmless The City of New York, its officers, agents and servants, and each of them, against any and all suits and actions, claims and demands of every name and description brought against it, them or any of them, and against and from all damage and costs to which it, they or any of them be put by reason of injury to the person or property of another, resulting from negligence or carelessness in the performance of the work, or in guarding the same, or from any improper or defective materials or machinery, implements or appliances used in the removal of said buildings.

Where party walls are found to exist between buildings purchased by different bidders, the materials of said party walls shall be understood to be equally divided between the separate purchasers.

Party walls and fences, when existing adjacent property not sold, shall not be taken down. All furrings, plaster, chimneys, protecting brick, etc., on the faces of such party walls are to be taken down and removed. The walls shall be made permanently self-supporting, beam holes, etc., bricked up, and the wall pointed and made to exclude wind and rain and present a clean exterior. The roofs and adjacent buildings shall be properly flashed and painted and made watertight where they have been disturbed by the operations of the Contractor.

The Comptroller of The City of New York reserves the right on the day of sale to withdraw from sale any of the buildings, parts of buildings and machinery included therein, or to reject any and all bids; and it is further

Resolved, That while the said sale is held under the supervision of the Commissioners of the Sinking Fund, the Comptroller is authorized to cause the sale to be advertised and to direct the sale thereof as financial officer of the City.

#### PROPOSALS FOR BIDS AND ESTIMATES FOR THE CITY OF NEW YORK.

#### NOTICE TO CONTRACTORS.

#### GENERAL INSTRUCTIONS TO BIDDERS.

The person or persons making a bid or estimate for any services, work, materials or supplies for The City of New York, or for any of its departments, bureaus or offices, shall furnish the same in a sealed envelope, indorsed with the title of the supplies, materials, work or services for which the bid or estimate is made, with his or their name or names and the date of presentation to the President or Board or to the head of the Department at his or its office, on or before the date and hour named in the advertisement for the same, at which time and place the estimates received will be publicly opened by the President or Board or head of said Department and read, and the award of the contract made according to law as soon thereafter as practicable.

Each bid or estimate shall contain the name and place of residence of the person making the same, and names of all persons interested with him therein, and, if no other person be so interested, it shall distinctly state that fact; also, that it is made without any connection with any other person making an estimate for the same purpose, and is in all respects fair and without collusion or fraud, and that no member of the Board of Aldermen, head of a department, chief of a bureau, deputy thereof, or clerk therein, or other officer of The City of New York is, shall be or become interested, directly or indirectly, as contracting party, partner, stockholder, surety or otherwise in or in the performance of the contract, or in the supplies, work or business to which it relates, or in any portion of the profits thereof. The bid or estimate must be verified by the oath, in writing, of the party or parties making the estimate that the several matters stated herein are in all respects true.

No bid or estimate will be considered unless as a condition precedent to the reception or consideration of any proposal, it be accompanied by a certified check upon one of the State or National banks of The City of New York, drawn to the order of the Comptroller, or money or corporate stock or certificates of indebtedness of any nature issued by The City of New York, which the Comptroller shall approve as of equal value with the security required in the advertisement to the amount of not less than three nor more than five per centum of the amount of the bond required, as provided in section 420 of the Greater New York Charter.

The amount shall be as specified in the proposals or instructions to bidders and shall not be in excess of 5 per cent.

The certified check or money should not be enclosed in the envelope containing the bid or estimate, but should be either enclosed in a separate envelope addressed to the head of the Department, President or Board, or submitted personally upon the presentation of the bid or estimate.

For particulars as to the quantity and quality of the supplies, or the nature and extent of the work reference must be made to the specifications, schedules, plans, etc., on file in the said office of the President, Board or Department.

No bid shall be accepted from or contract awarded to any person who is in arrears to The City of New York upon debt of contract, or who is a defaulter, as surety or otherwise, upon any obligation of the City.

The contract must be bid for separately. The right is reserved in each case to reject all bids or estimates if it is deemed to be for the interest of the City so to do.

Bidders will write out the amount of their bids or estimates in addition to inserting the same in figures.

Bidders are requested to make their bids or estimates upon the blank forms prepared and furnished by the City, a copy of which, with the proper envelope in which to inclose the bid, together with a copy of the contract, including the specifications, in the form approved by the Corporation Counsel, can be obtained upon application therefor at the office of the Department for which the work is to be done. Plans and drawings of construction work may also be seen there.