

THE CITY RECORD.

VOL. XLV. NUMBER 13363.

NEW YORK, FRIDAY, APRIL 27, 1917.

PRICE, 3 CENTS.

THE CITY RECORD.

OFFICIAL JOURNAL OF THE CITY OF NEW YORK.
Published Under Authority of Section 1526, Greater New York Charter, by the
BOARD OF CITY RECORD.

JOHN PURROY MITCHEL, MAYOR.
LAMAR HARDY, CORPORATION COUNSEL. WILLIAM A. PRENDERGAST, COMPTROLLER.

DAVID FERGUSON, SUPERVISOR.

Supervisor's Office, Municipal Building, 8th floor.
Published daily, at 9 a. m., except legal holidays, at Nos. 96 and 98 Reade st. (north side),
between West Broadway and Church st., Manhattan, New York City.

Subscription, \$9.30 a year, exclusive of supplements. Daily issue, 3 cents a copy.
SUPPLEMENTS: Civil List (containing names, salaries, etc., of the City employees), Two Dollars; Official Canvass of Votes, 10 cents; Registry Lists, 5 cents each assembly district; Law Department Supplement, 10 cents; Annual Assessed Valuation of Real Estate, 25 cents each section; postage extra.

ADVERTISING: Copy for publication in the City Record must be received at least TWO (2) days before the date fixed for the first insertion; when proof is required for correction before publication, copy must be received THREE (3) days before the date fixed for the first insertion.

COPY for publication in the corporation newspapers of Brooklyn must be received at least THREE (3) days before the date fixed for the first insertion.
Entered as Second-class Matter, Post Office at New York City.

TABLE OF CONTENTS.

Aldermen, Board of— Hearing by the Committee on General Welfare	3073	Municipal Civil Service Commission— Eligible Lists Promulgated April 23 and 25, 1917	3084
Assessors, Board of— Completion of Assessments	3096	Minutes of Meeting Held March 7, 1917	3084
Bellevue and Allied Hospitals, Public Charities, Correction and Health, Departments of— Proposals	3108	Notices of Examinations	3101
Board Meetings	3096	Notice to Bidders at Sales of Old Build- ings, etc.	3108
Bronx, Borough of— Report for Week Ended April 18, 1917	3094	Official Directory	3095
Brooklyn, Borough of— Proposals	3102	Parks, Department of— Proposals	3108
Canvassers, Board of, New York County— Official Canvass of Votes Cast at Special Election Held April 12, 1917	3088	Police Department— Owners Wanted for Unclaimed Prop- erty	3096
Changes in Departments, etc.	3095	Public Charities, Department of— Proposals	3101
Docks and Ferries, Department of— Municipal Ferry Privilege	3100	Public Charities, Correction and Health, Departments of— Proposals	3107
Education, Department of— Proposals	3100	Public Charities and Health, Departments of— Proposals	3097
Estimate and Apportionment, Board of— Notice of Public Hearing, Franchise Matters	3101	Public Service Commission, First District— Invitation to Contractors	3097
Notices of Public Hearings, Public Improvement Matters	3101	Queens, Borough of— Proposals	3102
Public Hearings	3101	Richmond, Borough of— Proposals	3096
Finance, Department of— Confirmation of Assessments	3097	Sinking Fund, Commissioners of the— Proceedings at Meeting Held April 19, 1917	3073
Corporation Sale of Buildings and Appurtenances Thereon on City Real Estate by Sealed Bids	3099	Street Cleaning, Department of— Proposals	3103
Corporation Sale of Structures and Appurtenances Thereon on City Real Estate by Sealed Bids	3098	Supreme Court, First Department— Application to Court to Condemn Property	3103
Corporation Sale of the Lease of Cer- tain City Real Estate	3097	Filing Final Reports	3104
Interest on City Bonds and Stock	3098	Filing Preliminary Abstracts	3104
Notice to Taxpayers	3097	Filing Tentative Decree—Notice to File Objections	3103
Sureties on Contracts	3099	Notice of Appointment	3103
Vouchers Received April 26, 1917	3091	Notice to File Claims	3104
Warrants Made Ready for Payment April 26, 1917	3088	Supreme Court, Second Department— Application to Amend Proceedings... Application to Court to Condemn Property	3106
Fire Department— Proposals	3100	Filing Final Reports	3106
Health, Department of— Auction Sale	3103	Filing Preliminary Abstracts	3106
Proposals	3103	Filing Tentative Decree—Notice to File Objections	3107
Instructions to Bidders for Work to be Done or Supplies to be Furnished	3108	Hearings on Qualifications	3106
Manhattan, Borough of— Proposals	3099	Supreme Court, Schoharie County— Application for Appointment of Com- missioners	3107
Mayor, Office of the— Hearings on Legislative Bills	3073	Supreme Court, Ulster, Greene, Delaware and Schoharie Counties— Application for Appointment of Com- missioners	3107
		Water Supply, Gas and Electricity, De- partment of— Proposals	3108

BOARD OF ALDERMEN.

Hearings by the Committee on General Welfare.

PUBLIC NOTICE IS HEREBY GIVEN that the Committee on General Welfare
of the Board of Aldermen will hold public hearings as follows:

THURSDAY, MAY 3, 1917, at 8 p. m., in Public School 39, State and Roanoke
aves., Far Rockaway, Queens.

WEDNESDAY, MAY 16, 1917, at 8 p. m., in the Bushwick High School, Irving
and Putnam aves., Brooklyn.

On the following matter:

No. 1242—Request of the Conference of Organized Labor to the Board to hold
hearings and to invite the Board of Education and City Officials to answer why the
demands for better educational facilities have not been respected.

All persons interested are invited to attend.

a13,m16 P. J. SCULLY, City Clerk and Clerk of the Board of Aldermen.

PUBLIC NOTICE IS HEREBY GIVEN that the Committee on General Welfare
of the Board of Aldermen will hold a public hearing on Friday, April 27, 1917, at 2
p. m. in the Aldermanic Chamber, on the following matters:

No. 1429—Ord. No. 247—An Ordinance to amend article 11 of chapter 14 of the
Code of Ordinances, relating to public carts and cartmen. This ordinance may be
found in the minutes of the Board of Aldermen published in the City Record of
March 29, 1917.

No. 1442—Request of the Commissioner of Water Supply, Gas and Electricity
for authority to install water meters in apartment houses. This ordinance may be
found in the minutes of the Board of Aldermen published in the City Record of
April 5, 1917.

All persons interested are invited to attend.

a20,27 P. J. SCULLY, City Clerk and Clerk of the Board of Aldermen.

OFFICE OF THE MAYOR.

Hearings on Legislative Bills.

PURSUANT TO STATUTORY REQUIREMENT, notice is hereby given that an act,
Assembly No. 1197, Int. No. 1042, has been passed by both branches of the Legisla-
ture, entitled

An act to amend the inferior criminal courts act of the city of New York, in
relation to punishment for public intoxication and disorderly conduct.

Further notice is hereby given that a Public Hearing upon such bill will be held
at the Mayor's Office in the City Hall, in The City of New York, on Monday, April
30, 1917, at 10:30 o'clock a. m.

Dated, City Hall, New York, April 26, 1917.

a27,28

JOHN PURROY MITCHEL, Mayor.

PURSUANT TO STATUTORY REQUIREMENT, notice is hereby given that an act,
Assembly No. 437, Int. No. 418, has been passed by both branches of the Legisla-
ture, entitled

An act to amend the Greater New York charter, in relation to the formation of
the board of trustees of the benevolent fund of the borough of the Bronx.

Further notice is hereby given that a Public Hearing upon such bill will be held
at the Mayor's Office in the City Hall, in The City of New York, on Monday, April
30, 1917, at 10:30 o'clock a. m.

Dated, City Hall, New York, April 26, 1917.

a27,28

JOHN PURROY MITCHEL, Mayor.

PURSUANT TO STATUTORY REQUIREMENT, notice is hereby given that an act,
Assembly No. 2108, Int. No. 1336, has been passed by both branches of the Legisla-
ture, entitled

An act to amend the Greater New York charter, in relation to the creation of a
bureau of fire investigation and the designation of a chief and deputy chief thereof.

Further notice is hereby given that a Public Hearing upon such bill will be held
at the Mayor's Office in the City Hall, in The City of New York, on Monday, April
30, 1917, at 10:30 o'clock a. m.

Dated, City Hall, New York, April 26, 1917.

a27,28

JOHN PURROY MITCHEL, Mayor.

PURSUANT TO STATUTORY REQUIREMENT, notice is hereby given that an act,
Assembly No. 1564, Int. No. 1309, has been passed by both branches of the Legisla-
ture, entitled

An act to amend the inferior criminal courts act of the city of New York, in
relation to the holding of city magistrates' courts on Sundays and holidays.

Further notice is hereby given that a Public Hearing upon such bill will be held
at the Mayor's Office in the City Hall, in The City of New York, on Monday, April
30, 1917, at 10:30 o'clock a. m.

Dated, City Hall, New York, April 26, 1917.

a27,28

JOHN PURROY MITCHEL, Mayor.

PURSUANT TO STATUTORY REQUIREMENT, notice is hereby given that an act,
Assembly No. 865, Int. No. 782, has been passed by both branches of the Legisla-
ture, entitled

An act to amend chapter two hundred and thirty of the laws of eighteen hundred
and ninety-eight, entitled "An act in relation to the public administrator of the county
of New York, defining his rights, powers, duties and obligations," in relation to with-
drawing moneys paid into the city treasury.

Further notice is hereby given that a Public Hearing upon such bill will be held
at the Mayor's Office in the City Hall, in The City of New York, on Monday, April
30, 1917, at 10:30 o'clock a. m.

Dated, City Hall, New York, April 26, 1917.

a27,28

JOHN PURROY MITCHEL, Mayor.

PURSUANT TO STATUTORY REQUIREMENT, notice is hereby given that an act,
Assembly No. 1316, Int. No. 1134, has been passed by both branches of the Legisla-
ture, entitled

An act to amend chapter sixty-two of the laws of nineteen hundred and thirteen,
entitled "An act to grant to the city of New York certain lands under water in Flush-
ing bay and Flushing creek and vicinity and providing for the improvement thereof,"
generally.

Further notice is hereby given that a Public Hearing upon such bill will be held
at the Mayor's Office in the City Hall, in The City of New York, on Monday, April
30, 1917, at 10:30 o'clock a. m.

Dated, City Hall, New York, April 26, 1917.

a27,28

JOHN PURROY MITCHEL, Mayor.

PURSUANT TO STATUTORY REQUIREMENT, notice is hereby given that an act,
Senate No. 751, Int. No. 671, has been passed by both branches of the Legisla-
ture, entitled

An act authorizing the police commissioner of the city of New York to restore
Mathew J. McGrath to the rank of sergeant.

Further notice is hereby given that a Public Hearing upon such bill will be held
at the Mayor's Office in the City Hall, in The City of New York, on Monday, April
30, 1917, at 10:30 o'clock a. m.

Dated, City Hall, New York, April 26, 1917.

a27,28

JOHN PURROY MITCHEL, Mayor.

COMMISSIONERS OF THE SINKING FUND OF THE CITY OF NEW YORK.

Proceedings of the Commissioners of the Sinking Fund at a Meeting Held in the
Aldermanic Chamber, City Hall, at 11 o'clock A. M., on Thursday, April 19,
1917.

Present at Roll Call—Frank L. Dowling, President, Board of Aldermen; Edmund
D. Fisher, Deputy and Acting Comptroller; Milo R. Maltbie, Chamberlain; Francis
P. Kenney, Chairman, Finance Committee, Board of Aldermen.

His Honor the Mayor arrived later—See note.

The minutes of the meeting held April 9, 1917, were approved as printed.

Dock Department—New Plan for Improvement of the Waterfront in the Vicinity of Dyckman St., North River.

A communication was received from the Commissioner of Docks transmitting
for approval a new plan for the improvement of the waterfront in the vicinity of
Dyckman st., North River, made and adopted by the Commissioner of Docks in ac-
cordance with law, April 10, 1917.

A public hearing being necessary the following resolution was offered for
adoption.

Resolved, That the Commissioners of the Sinking Fund hereby fix 11 o'clock
in the forenoon, on Thursday, May 17, 1917, in Room 16, City Hall, Borough of
Manhattan, as the time and place for a public hearing in the matter of the new plan
for improvement of the waterfront in the vicinity of Dyckman Street, North River,
Borough of Manhattan, made and adopted by the Commissioner of Docks in ac-
cordance with law April 10, 1917, and transmitted to this Board for approval.

Which resolution was adopted, all the members present voting in the affirmative.

Dock Department—Amendment to Resolution Recommending Rescindment of \$2,810.20 of Corporate Stock Authorized for the Purposes of Removal of Coenties Reef, East River.

The Deputy and Acting Comptroller presented the following report and offered
the following resolution:

March 28, 1917.

To the Commissioners of the Sinking Fund:

Gentlemen—On March 15, 1917, a resolution was passed recommending to the
Board of Estimate and Apportionment the rescinding of \$2,810.20 of the issue of
corporate stock of The City of New York, authorized for the purpose of removing
Coenties Reef, in the East River, for a depth of five feet, to a plane which will
provide a depth of forty feet at mean low water. The resolution states that the
balance remaining in the fund is \$233,189.80.

While this resolution was pending, the Board of Estimate and Apportionment,
upon your recommendation, rescinded \$99,967.84 from the above authorization. The
balance remaining in the fund should therefore be \$123,221.96.

The attached resolution is offered to correct the figures. Respectfully,

ALBERT E. HADLOCK, Deputy and Acting Comptroller.

Resolved, That, pursuant to the provisions of section 180 of the Greater New York Charter, the Commissioners of the Sinking Fund hereby recommend to the Board of Estimate and Apportionment that the resolution adopted by said Board on February 4, 1916, as follows:

"Resolved, That, pursuant to the provisions of section 180 of the Greater New York Charter, and the recommendation of the Commissioners of the Sinking Fund, by resolutions adopted January 24, 1916, the Board of Estimate and Apportionment hereby authorizes the Comptroller to issue corporate stock of The City of New York in the manner provided by section 169 of the Greater New York Charter, to an amount not exceeding two hundred and forty thousand dollars (\$240,000), the proceeds whereof to be applied by the Department of Docks and Ferries for the purpose of removing Coenties Reef, in the East River, for a depth of five feet, to a plane which will provide a depth of forty feet at mean low water; provided, however, that no obligation shall be incurred by contract or otherwise against this appropriation, except in accordance with law."

—be and the same is hereby amended to provide that the amount of corporate stock authorized shall read "two hundred and twenty-six thousand dollars (\$226,000)"; the amendment herein having the effect of rescinding \$14,000 in the corporate stock authorization for the fund "C.D.D.—43, Removing Coenties Reef."

—be further amended to provide that the amount of corporate stock authorized shall be one hundred and twenty-six thousand and thirty-two dollars and sixteen cents (\$126,032.16), instead of two hundred and twenty-six thousand dollars (\$226,000), thereby rescinding ninety-nine thousand nine hundred and sixty-seven dollars and eighty-four cents (\$99,967.84) of the authorization.

—be further amended to provide that the amount of corporate stock authorized shall be one hundred and twenty-three thousand two hundred and twenty-one dollars and ninety-six cents (\$123,221.96), instead of one hundred and twenty-six thousand and thirty-two dollars and sixteen cents (\$126,032.16), thereby rescinding two thousand eight hundred and ten dollars and twenty cents (\$2,810.20) of the authorization.

Which resolution was adopted, all the members present voting in the affirmative.

Street Cleaning Department—Lease for, of Premises at 426 Columbus Ave., Manhattan.

The Deputy and Acting Comptroller presented the following report and offered the following resolution:

April 16, 1917.

To the Honorable the Commissioners of the Sinking Fund:

Gentlemen—The Acting Commissioner of the Department of Street Cleaning, in a communication to your Board under date of April 9, 1917, requests a lease of the store at 426 Columbus ave., Borough of Manhattan, for a period of three years from May 1, 1917, at an annual rental of \$1,200.

The premises in question consist of a store 95 feet deep, 10 feet wide in front and 22 feet in the rear, and is for use as a section station to take the place of the present station at 219, 221 and 223 W. 77th st., Manhattan, the lease of which expires on May 1, 1917, and is not to be renewed. The latter premises have also been used as a stable, and it is intended to transfer the horses and equipment located thereat to other department stables.

The rental of the 77th Street stable is \$10,500 a year, and the proposed change will effect a saving in rent of \$9,300 a year.

The store at 426 Columbus Avenue has been leased for \$1,300 a year. For comparison, the southerly store, 10 feet by 60 feet deep, in the same building, is now rented at \$1,200 a year.

I therefore respectfully recommend, the rent being reasonable and just, that the Commissioners of the Sinking Fund adopt a resolution authorizing a lease of the northerly store premises at No. 426 Columbus ave., Borough of Manhattan, for use of the Department of Street Cleaning, for a period of three years from May 1, 1917, at an annual rental of \$1,200, payable quarterly at the end of each quarter; the lessors to put the plumbing in good condition, widen the front door of the demised premises, pay taxes, furnish heat and make outside repairs; the lessee to furnish light and lighting fixtures, pay for water used in the demised premises, make such inside repairs as it may deem necessary during occupancy, and keep the sidewalk in front of said premises clean and remove snow and ice therefrom. Lessors, John H. Feldscher and August Eitzen, 461 Fort Washington ave., Manhattan. Respectfully,

ALBERT E. HADLOCK, Deputy and Acting Comptroller.

Resolved, That the Commissioners of the Sinking Fund hereby approve of and consent to the execution by the Commissioner of Street Cleaning, of a lease to the City, of the northerly store premises at No. 426 Columbus Avenue, Borough of Manhattan for use of the Department of Street Cleaning, for a period of three years from May 1, 1917, at an annual rental of twelve hundred dollars (\$1,200), payable quarterly at the end of each quarter; the lessors to put the plumbing in good condition, widen the front door of the demised premises, pay taxes, furnish heat and make outside repairs; the lessee to furnish light and lighting fixtures, pay for water used in the demised premises, make such inside repairs as it may deem necessary during occupancy, and keep the sidewalk in front of said premises clean and remove snow and ice therefrom; lessors, John H. Feldscher and August Eitzen; the Commissioners of the Sinking Fund deeming the said rent fair and reasonable and that it would be for the interests of the City that such lease be made.

The report was accepted and the resolution adopted, all the members present voting in the affirmative.

Supreme Court—Renewal of Lease for, of Rooms 1031-1032 at 51 Chambers St., Manhattan.

The Deputy and Acting Comptroller presented the following report and offered the following resolution:

April 16, 1917.

To the Honorable the Commissioners of the Sinking Fund:

Gentlemen—Hon. Richard H. Mitchell, Justice of the Supreme Court, in a communication to your Board under date of April 4, 1917, requests a renewal of the lease of Rooms 1031 and 1032 in the Emigrant Industrial Savings Bank Building, 51 Chambers st., Manhattan, occupied as judges' chambers.

The Comptroller, in a communication to your Board under date of March 3, 1916, recommended a renewal of this lease for a period of one year from May 1, 1916, at an annual rental of \$1,742.40, the same as now asked, and said report was approved and renewal authorized at a meeting of your Board held March 16, 1916.

These rooms were originally leased for one of the Judges of the Court of Appeals, who subsequently vacated them, after which they were assigned as judge's chambers for one of the Judges of the Supreme Court by the Commissioners of the Sinking Fund on January 11, 1917.

I therefore respectfully recommend, the rent being reasonable and just and the same as previously paid, that the Commissioners of the Sinking Fund adopt a resolution authorizing a renewal of the lease of Rooms 1031 and 1032 in the Emigrant Industrial Savings Bank Building, 43-51 Chambers st., Borough of Manhattan, for use as judge's chambers for one of the Judges of the Supreme Court, First Department, for a period of one year from May 1, 1917, at an annual rental of \$1,742.40, payable quarterly; the lessor to pay taxes and water rates and furnish heat, light, elevator and janitor service, otherwise upon the same terms and conditions as contained in the existing lease. Lessor, Emigrant Industrial Savings Bank, 43-51 Chambers st., Manhattan. Respectfully,

ALBERT E. HADLOCK, Deputy and Acting Comptroller.

Resolved, That the Comptroller be and is hereby authorized and directed to execute a renewal of the lease to the City of Rooms 1031-1032, in the Emigrant Industrial Savings Bank Building, 43-51 Chambers Street, Borough of Manhattan, for use as Judge's Chambers, for one of the judges of the Supreme Court, First Department, for a period of one year from May 1, 1917, at an annual rental of seventeen hundred and forty-two dollars and forty cents (\$1,742.40), payable quarterly; the lessor to pay taxes and water rates and furnish heat, light, elevator and janitor service, otherwise upon the same terms and conditions as contained in the existing lease; lessor, Emigrant Industrial Savings Bank; the Commissioners of the Sinking Fund deeming the said rent fair and reasonable, and that it would be for the interests of the City that such lease be made.

The report was accepted and the resolution adopted, all the members present voting in the affirmative.

Supreme Court—Renewal of Lease for, of Rooms 1201-1203 at 51 Chambers St., Manhattan.

The Deputy and Acting Comptroller presented the following report and offered the following resolution:

April 16, 1917.

To the Honorable the Commissioners of the Sinking Fund:

Gentlemen—Hon. Henry D. Hotchkiss and Hon. Edward J. Gavegan, Justices of the Supreme Court, in communications to your Board request a renewal of the lease of Rooms 1201, 1202 and 1203 in the Emigrant Industrial Savings Bank Building, 51 Chambers st., Manhattan, occupied as Judges' Chambers by the above Justices.

The Comptroller in a communication to your Board under date of January 20, 1916, recommended this lease for a term of one year and two months from March 1, 1916, at an annual rental of \$1,968.45, the same as now asked, and said report was approved and lease authorized at meeting of your Board held January 26, 1916.

I therefore respectfully recommend, the rent being reasonable and just and the same as previously paid, that the Commissioners of the Sinking Fund adopt a resolution authorizing a renewal of the lease of Rooms 1201, 1202 and 1203, with a total floor area of 1,193 square feet, in the Emigrant Industrial Savings Bank Building, 43-51 Chambers st., Borough of Manhattan, for use as chambers for the Justices of the Supreme Court, for a period of one year from May 1, 1917, at an annual rental of \$1,968.45, payable quarterly; the lessor to pay taxes and water rates and furnish heat, light, elevator and janitor service, otherwise upon the same terms and conditions as contained in the existing lease. Lessor, Emigrant Industrial Savings Bank, 43-51 Chambers st., Manhattan. Respectfully,

ALBERT E. HADLOCK, Deputy and Acting Comptroller.

Resolved, That the Comptroller be and is hereby authorized and directed to execute a renewal of the lease to the City of Rooms 1201, 1202 and 1203, in the Emigrant Industrial Savings Bank Building, 43-51 Chambers Street, Borough of Manhattan, for use as Chambers for the Justices of the Supreme Court, for a period of one year from May 1, 1917, at an annual rental of nineteen hundred and sixty-eight dollars and forty-five cents (\$1,968.45), payable quarterly; the lessor to pay taxes and water rates and furnish heat, light, elevator and janitor service, otherwise upon the same terms and conditions as contained in the existing lease; lessor, Emigrant Industrial Savings Bank; the Commissioners of the Sinking Fund deeming the said rent fair and reasonable and that it would be for the interests of the City that such lease be made.

The report was accepted and the resolution adopted, all the members present voting in the affirmative.

Court of Appeals—Renewal of Lease for, of Rooms 814-815 at 51 Chambers St., Manhattan.

The Deputy and Acting Comptroller presented the following report and offered the following resolution:

April 16, 1917.

To the Honorable the Commissioners of the Sinking Fund:

Gentlemen—Hon. Benjamin N. Cardozo, Associate Judge of the Court of Appeals of the State of New York, in a communication under date of March 31, 1917, requests a renewal of the lease of Rooms 814 and 815 on the eighth floor of the Emigrant Industrial Savings Bank Building, 51 Chambers st., Manhattan, occupied as judges' chambers, for a period of one year from May 1, 1917.

The Comptroller, in a communication to your Board under date of March 3, 1916, recommended a renewal of this lease for a period of one year from May 1, 1916, at an annual rental of \$1,600, the same as now asked, and said report was approved and renewal authorized at a meeting of your Board held March 16, 1916.

I therefore respectfully recommend, the rent being reasonable and just and the same as previously paid, that the Commissioners of the Sinking Fund adopt a resolution authorizing a renewal of the lease of Rooms 814 and 815 on the eighth floor of the Emigrant Industrial Savings Bank Building, 43-51 Chambers st., Borough of Manhattan, for use as judge's chambers for one of the Judges of the Court of Appeals of the State of New York, for a period of one year from May 1, 1917, at an annual rental of \$1,600, payable quarterly; the lessor to pay taxes and water rates and furnish heat, light, elevator and janitor service, otherwise upon the same terms and conditions as contained in the existing lease. Lessor, Emigrant Industrial Savings Bank, 43-51 Chambers st., Manhattan. Respectfully,

ALBERT E. HADLOCK, Deputy and Acting Comptroller.

Resolved, That the Comptroller be and is hereby authorized and directed to execute a renewal of the lease to the City of Rooms 814 and 815 on the eighth floor of the Emigrant Industrial Savings Bank Building, 43-51 Chambers Street, Borough of Manhattan, for use as Judge's Chambers for one of the Judges of the Court of Appeals of the State of New York, for a period of one year from May 1, 1917, at an annual rental of Sixteen hundred dollars (\$1,600), payable quarterly; the lessor to pay taxes and water rates and furnish heat, light, elevator and janitor service; otherwise upon the same terms and conditions as contained in the existing lease; lessor, Emigrant Industrial Savings Bank; the Commissioners of the Sinking Fund deeming the said rent fair and reasonable and that it would be for the interests of the City that such lease be made.

The report was accepted and the resolution adopted, all the members present voting in the affirmative.

Ninth District City Magistrates' Court—Renewal of Lease for, of Premises at the Northeast Corner of 5th Ave. and 23rd St., Brooklyn.

The Deputy and Acting Comptroller presented the following report and offered the following resolution:

April 16, 1917.

To the Honorable the Commissioners of the Sinking Fund:

Gentlemen—The Chief City Magistrate, in a communication to your Board, under date of March 28, 1917, requests a renewal of the lease of the premises occupied as the Ninth District Magistrates' Court at 23rd st. and 5th ave., Borough of Brooklyn, for a period of one year from May 1, 1917.

The Comptroller, in a communication to your Board under date of March 18, 1916, recommended a renewal of this lease for a period of one year from May 1, 1916, at a rental of \$1,800 a year, the same as now asked, and said report was approved and renewal authorized at a meeting of your Board held March 30, 1916.

I, therefore, respectfully recommend, the rent being reasonable and just and the same as previously paid, that the Commissioners of the Sinking Fund adopt a resolution authorizing a renewal of the lease of the premises at the northeast corner of 5th ave. and 23rd st., Borough of Brooklyn, occupied by the Ninth District City Magistrates' Court, consisting of a courtroom, Clerk's office, Stenographer's room and Judge's room and library on the second floor of the rear building, 48 feet east of 5th ave., and an Attendants' room, store room and two cells on the first floor of the same, for a period of one year from May 1, 1917, at an annual rental of \$1,800, payable quarterly; the lessor to pay taxes and water rates, furnish steam heat and light and make outside repairs; the lessee to furnish janitor service and make such inside alterations and repairs as it may deem necessary; otherwise upon the same terms and conditions as contained in the existing lease; lessor, James Kennedy, 723 5th ave., Borough of Brooklyn.

Respectfully, ALBERT E. HADLOCK, Deputy and Acting Comptroller.

Resolved, That the Comptroller be and is hereby authorized and directed to execute a renewal of the lease to the City of the premises at the northeast corner of Fifth Avenue and 23rd Street, Borough of Brooklyn, occupied by the Ninth District City Magistrate's Court, consisting of a court room, Clerk's office, Stenographer's room and Judge's room and library, on the second floor of the rear building, 48 feet east of Fifth Avenue, and an Attendants' room, store room and two cells on the first floor of the same, for a period of one year from May 1, 1917, at an annual rental of Eighteen hundred dollars (\$1,800), payable quarterly; the lessor to pay taxes and water rates, furnish steam heat and light and make outside repairs; the lessee to furnish janitor service and make such inside alterations and repairs as it may deem necessary; otherwise upon the same terms and conditions as contained in the existing lease; lessor, James Kennedy; the Commissioners of the Sinking Fund deeming the said rent fair and reasonable and that it would be for the interests of the City that such lease be made.

The report was accepted and the resolution adopted, all the members present voting in the affirmative.

President, Borough of Queens—Renewal of Lease for, of Premises at 360 Fulton St., Jamaica, Queens.

The Deputy and Acting Comptroller presented the following report and offered the following resolution:

April 16, 1917.

To the Honorable the Commissioners of the Sinking Fund:

Gentlemen—The Acting President of the Borough of Queens, in a communication to your Board under date of March 28, 1917, requests a renewal of the lease of premises occupied by the Bureau of Highways located at 360 Fulton st., Jamaica, Borough of Queens, for a period of one year from May 15, 1917, upon the same terms and conditions as contained in the existing lease.

The Comptroller, in a communication to your Board under date of April 3, 1916, recommended a renewal of this lease for a period of one year from May 15, 1916, at a rental of \$420 a year, the same as now asked, and said report was approved and renewal authorized at a meeting of your Board held April 13, 1916.

I, therefore, respectfully recommend, the rent being reasonable and just and the same as previously paid, that the Commissioners of the Sinking Fund adopt a resolution authorizing a renewal of the lease of the three rooms on the ground floor in the two and one-half story frame building in the rear of the Jamaica Savings Bank Building, No. 360 Fulton st., Jamaica, Borough of Queens, for use of the President of the Borough of Queens, for a period of one year from May 15, 1917, with the privilege of renewal for an additional year upon the same terms and conditions, at a rental of \$420 a year, payable quarterly; the lessor to pay taxes and water rates, make outside repairs and supply heat, light and janitor service; the lessee to make such inside alterations and repairs as it may deem necessary; otherwise upon the same terms and conditions as contained in the existing lease; lessor, Jamaica Savings Bank, 360 Fulton st., Jamaica, Borough of Queens.

Respectfully, ALBERT E. HADLOCK, Deputy and Acting Comptroller.

Resolved, That the Comptroller be and is hereby authorized and directed to execute a renewal of the lease to the City of the three rooms on the ground floor in the two and one-half story frame building in the rear of the Jamaica Savings Bank Building, No. 360 Fulton Street, Jamaica, Borough of Queens, for use of the President of the Borough of Queens, for a period of one year from May 15, 1917, with the privilege of renewal for an additional year upon the same terms and conditions, at a rental of Four hundred and twenty dollars (\$420) a year, payable quarterly; the lessor to pay taxes and water rates, make outside repairs and supply heat, light and janitor service; the lessee to make such inside alterations and repairs as it may deem necessary; otherwise upon the same terms and conditions as contained in the existing lease; lessor, Jamaica Savings Bank; the Commissioners of the Sink Fund deeming the said rent fair and reasonable and that it would be for the interests of the City that such lease be made.

The report was accepted and the resolution adopted, all the members present voting in the affirmative.

Public Administrator, Kings County—Renewal of Lease for, of Premises at 44 Court St., Brooklyn.

The Deputy and Acting Comptroller presented the following report and offered the following resolution:

April 16, 1917.

To the Honorable the Commissioners of the Sinking Fund:

Gentlemen—The Public Administrator of the County of Kings in a communication to your Board under date of March 29, 1917, requests a renewal of the lease of the premises occupied by him at 44 Court st., Borough of Brooklyn.

The Comptroller in a communication to your Board under date of March 3, 1916, recommended a renewal of this lease for a period of one year from May 1, 1916, at a rental of \$1,420.50 a year, the same as now asked, and said report was approved and renewal authorized at a meeting of your Board held March 18, 1916.

I therefore respectfully recommend, the rent being reasonable and just and the same as previously paid, that the Commissioners of the Sinking Fund adopt a resolution authorizing a renewal of the lease of Rooms 1110 and 1111 on the eleventh floor of the Temple Bar Building, 44 Court st., Borough of Brooklyn, for use of the Public Administrator of Kings County, for a term of one year from May 1, 1917, at an annual rental of \$1,420.50, payable quarterly; the lessor to furnish heat, light, water, elevator and janitor service, otherwise upon the same terms and conditions as contained in the existing lease. Lessor, David G. Legget, by Clinton R. James, 193 Montague st., Borough of Brooklyn. Respectfully,

ALBERT E. HADLOCK, Deputy and Acting Comptroller.

Resolved, That the Comptroller be and is hereby authorized and directed to execute a renewal of the lease to the City of Rooms 1110 and 1111 on the eleventh floor of the Temple Bar Building, 44 Court Street, Borough of Brooklyn, for use of the Public Administrator of Kings County, for a term of one year from May 1, 1917, at an annual rental of Fourteen hundred and twenty dollars and fifty cents (\$1,420.50), payable quarterly; the lessor to furnish heat, light, water, elevator and janitor service; otherwise upon the same terms and conditions as contained in the existing lease; lessor, David G. Legget; the Commissioners of the Sinking Fund deeming the said rent fair and reasonable and that it would be for the interests of the City that such lease be made.

The report was accepted and the resolution adopted, all the members present voting in the affirmative.

Department of Water Supply, Gas and Electricity—Lease for, of Premises Corner of Main and Fair Sts., Kingston, N. Y.

The Deputy and Acting Comptroller presented the following report and offered the following resolution:

April 16, 1917.

To the Honorable the Commissioners of the Sinking Fund:

Gentlemen—The Commissioner of the Department of Water Supply, Gas and Electricity, in a communication to your Board under date of April 5, 1917, states that it is necessary for that Department to maintain field offices at Kingston, N. Y., in order to provide for the accommodation of the force recently transferred from the Board of Water Supply, and he therefore requests the execution of a lease of four rooms on the second floor of the building known as the Burgevin Building, corner of Main and Fair sts., Kingston, N. Y., for a period from April 1, 1917, to December 31, 1917, at an annual rental of \$576.

The premises it is proposed to lease consist of four rooms, 14 feet by 14 feet 4 inches, 10 feet by 12 feet, 12 feet 8 inches by 15 feet and 9 feet by 15 feet, on the second floor, in a three-story store and office building, corner of Main and Fair sts., Kingston, N. Y.

The rent asked is \$12 for each room per month, which is the uniform rate per room paid by other tenants in the building, and includes the use of toilets and water, steam heat, electric light and janitor service.

I therefore respectfully recommend, the rent being reasonable and just, that the Commissioners of the Sinking Fund adopt a resolution authorizing the execution of a lease of four rooms, 14 feet by 14 feet 4 inches; 10 feet by 12 feet; 12 feet 8 inches by 15 feet, and 9 feet by 15 feet, with use of toilets, at the south end of the second floor of the three-story brick store and office building, known as the Burgevin Building, southwest corner of Main and Fair sts., Kingston, N. Y., for use of the Department of Water Supply, Gas and Electricity, for a period from April 1, 1917, to January 1, 1918, with the privilege of renewal for an additional year upon the same terms and conditions, at a rental at the rate of \$576 per annum, payable quarterly; the lessor to pay taxes and water rates, furnish steam heat, electric light and janitor service. Lessor, Valentin Burgevin, Inc., Burgevin Building, corner Main and Fair sts., Kingston, N. Y. Respectfully,

ALBERT E. HADLOCK, Deputy and Acting Comptroller.

Resolved, That the Corporation Counsel be and is hereby requested to prepare a lease to the City from Valentin Burgevin, Inc., of four rooms, 14 feet by 14 feet 4 inches, 10 feet by 12 feet, 12 feet 8 inches by 15 feet and 9 feet by 15 feet, with use of toilets, at the south end of the second floor of the three-story brick store and office building, known as the Burgevin Building, southwest corner of Main and Fair Streets, Kingston, N. Y., for use of the Department of Water Supply, Gas and Electricity, for a period from April 1, 1917, to January 1, 1918, with the privilege of renewal for an additional year upon the same terms and conditions, at a rental at the rate of Five hundred and seventy-six dollars (\$576) per annum, payable quarterly; the lessor to pay taxes and water rates, furnish steam heat, electric light and janitor service; and the Commissioners of the Sinking Fund deeming the said rent fair and reasonable and that it would be for the interests of the City that such lease be made, the Comptroller be and is hereby authorized and directed to execute the same when prepared and approved by the Corporation Counsel, as provided by sections 149 and 217 of the amended Greater New York Charter.

The report was accepted and the resolution adopted, all the members present voting in the affirmative.

Health Department—Turning Over by, of Leased Premises at No. 2228 Broadway, Manhattan.

The Deputy and Acting Comptroller presented the following report and offered the following resolution:

April 16, 1917.

To the Honorable the Commissioners of the Sinking Fund:

Gentlemen—The Secretary of the Department of Health, in a communication under date of April 5, 1917, states that the Department of Health will discontinue the office now occupied by the Central Tuberculosis Files at No. 2228 Broadway, Borough of Manhattan, on April 15, 1917, and said premises, together with the awnings and linoleum are surrendered to the Commissioners of the Sinking Fund as of that date.

These premises, consisting of Room 9 on the second floor, is occupied by the City under a lease at \$550 a year, expiring May 1, 1919.

I therefore respectfully recommend that the Comptroller be authorized to derive such revenue therefrom as may be had for the unexpired term of the lease of Room 9 on the second floor of the building No. 2228 Broadway, southeast corner of 80th street, Borough of Manhattan.

Respectfully, ALBERT E. HADLOCK, Deputy and Acting Comptroller.

Whereas, The Department of Health having turned over as no longer required the premises, consisting of Room 9 on the second floor of the building, No. 2228 Broadway, Borough of Manhattan, occupied by the City under a lease at \$550 a year, expiring May 1, 1919, it is

Resolved, That the Comptroller be and is hereby authorized to derive such revenue therefrom as may be had for the unexpired term of the lease.

The report was accepted and the resolution adopted, all the members present voting in the affirmative.

Sale of the Building Known as the Steam Pumping Plant Located on South Side Boulevard, Richmond.

The Deputy and Acting Comptroller presented the following report and offered the following resolution:

April 16, 1917.

To the Honorable the Commissioners of the Sinking Fund:

Gentlemen—A request has been received from the Commissioner of Water Supply, Gas and Electricity for the sale and removal of the temporary Steam Pumping Plant located on South Side Boulevard, between Evergreen avenue and Old Town road, in the Borough of Richmond, as the building and appurtenances thereto are no longer required for City use.

I therefore request that the Commissioners of the Sinking Fund, pursuant to the authority vested in them by section 1553 of the Revised Charter, adopt a resolution authorizing the sale of the said building, and such a resolution is herewith transmitted.

Yours truly, ALBERT E. HADLOCK, Deputy and Acting Comptroller.

Whereas, The Commissioner of Water Supply, Gas and Electricity, has requested the sale of a certain building hereinafter described, located in the Borough of Richmond.

Resolved, That the Commissioners of the Sinking Fund, by virtue of the powers vested in them by law, hereby authorize and order the sale at public auction or by sealed bids, at the highest marketable price, of the building known as the Steam Pumping Plant located on South Side Boulevard, between Evergreen Avenue and Old Town Road, in the Borough of Richmond, which is more particularly described on a certain map on file in the office of the Collector of City Revenue, Department of Finance, Room 368, Municipal Building, Borough of Manhattan, upon the terms and conditions for the sale of buildings, etc., as authorized by the Commissioners of the Sinking Fund at meetings held October 4, 1910, and January 18, 1916.

The report was accepted and the resolution adopted, all the members present voting in the affirmative.

Redemption of \$16,500 of Bonds of the Former City of Brooklyn Maturing May 21, 1917.

The Deputy and Acting Comptroller presented the following report and offered the following resolution:

April 10, 1917.

To the Commissioners of the Sinking Fund:

Gentlemen—On May 21, 1917, there will become due sixteen thousand five hundred dollars (\$16,500) of bonds of the former City of Brooklyn, and payable from the Water Sinking Fund of the City of Brooklyn, and I recommend the adoption of the accompanying resolution.

E. D. FISHER, Deputy and Acting Comptroller.

Whereas, The following described bonds issued by the former City of Brooklyn, become due May 21, 1917, and are payable from Water Sinking Fund of the City of Brooklyn, viz:

Title.	Amount Held by Public and Sinking Funds.
3½% Gold. Water Bonds of the City of Brooklyn, for the payment of awards, etc., for the Gravesend Water Plant, authorized by Chap. 989, Laws of 1895, and Chap. 648, Laws of 1895, amending Chap. 583, Laws of 1888.....	\$16,500 00

Resolved, That the Comptroller be and hereby is authorized to pay from the Water Sinking Fund of the City of Brooklyn upon the maturity of said bonds, the sum of Sixteen thousand five hundred dollars (\$16,500) for their redemption.

The report was accepted and the resolution adopted, all the members present voting in the affirmative.

Health Department—Assignment to, of One Motorcycle Turned Over by the Department of Public Charities.

The Deputy and Acting Comptroller presented the following report and offered the following resolution:

April 9, 1917.

To the Commissioners of the Sinking Fund, The City of New York:

Gentlemen—The Department of Public Charities on April 2, 1917, surrendered to the Commissioners of the Sinking Fund as no longer required, the property described in the accompanying resolution.

The Department of Health in a communication dated March 14, 1917, requested the assignment of this property. The adoption of the said resolution authorizing the assignment is therefore recommended. Respectfully,

ALBERT E. HADLOCK, Deputy and Acting Comptroller.

Resolved, That, pursuant to the provisions of section 205 of the Greater New York Charter, as amended, the Commissioners of the Sinking Fund hereby assign to the Department of Health the following property turned over by the Department of Public Charities as no longer required.

One (1) 15 h. p. A. C. motor, 220 volt, 60 cycle.

The report was accepted and the resolution adopted, all the members present voting in the affirmative.

Fire Department—Assignment to, of 21 Chairs Turned Over by the President, Borough of Richmond.

The Deputy and Acting Comptroller presented the following report and offered the following resolution:

April 9, 1917.

To the Commissioners of the Sinking Fund, The City of New York:

Gentlemen—The President of the Borough of Richmond on April 3, 1917, surrendered to the Commissioners of the Sinking Fund as no longer required, the property described in the accompanying resolution.

The Fire Department in a communication dated April 2, 1917, requested the assignment of this property. The adoption of the said resolution authorizing the assignment is therefore recommended. Respectfully,

ALBERT E. HADLOCK, Deputy and Acting Comptroller.

Resolved, That, pursuant to the provisions of section 205 of the Greater New York Charter, as amended, the Commissioners of the Sinking Fund hereby assign to the Fire Department the following property turned over by the President of the Borough of Richmond as no longer required.

Twenty-one (21) chairs.

The report was accepted and the resolution adopted, all the members present voting in the affirmative.

Court House Board—Assignment to, of One Desk, One Chair and One Small Rug Turned Over by the Department of Finance.

The Deputy and Acting Comptroller presented the following report and offered the following resolution:

April 10, 1917.

To the Commissioners of the Sinking Fund, The City of New York:

Gentlemen—The Department of Finance on April 3, 1917, surrendered to the Commissioners of the Sinking Fund as no longer required the property described in the accompanying resolution.

The Court House Board, in a communication dated April 2, 1917, requested the assignment of this property. The adoption of the said resolution authorizing the assignment is therefore recommended. Respectfully,

ALBERT E. HADLOCK, Deputy and Acting Comptroller.

Resolved, That, pursuant to the provisions of section 205 of the Greater New York Charter, as amended, the Commissioners of the Sinking Fund hereby assign to the Court House Board the following property turned over by the Department of Finance, as no longer required:

One (1) desk; one (1) chair; one (1) small rug.

The report was accepted and the resolution adopted, all the members present voting in the affirmative.

Voluntary Defenders Committee—Assignment to, of 160 Feet of Wood and Glass Partition Turned Over by the Department of Parks, Manhattan.

The Deputy and Acting Comptroller presented the following report and offered the following resolution:

April 11, 1917.

To the Commissioners of the Sinking Fund, The City of New York:

Gentlemen—The Department of Parks, Boroughs of Manhattan and Richmond, on April 6, 1917, surrendered to the Commissioners of the Sinking Fund as no longer required the property described in the accompanying resolution.

The Voluntary Defenders Committee, in a communication dated April 9, 1917, requested the assignment of this property. The adoption of the said resolution authorizing the assignment at the pleasure of the Commissioners of the Sinking Fund is therefore recommended. Respectfully,

ALBERT E. HADLOCK, Deputy and Acting Comptroller.

Resolved, That, pursuant to the provisions of section 205 of the Greater New York Charter, as amended, the Commissioners of the Sinking Fund hereby assign to the Voluntary Defenders Committee at the pleasure of the said Commissioners the following property turned over by the Department of Parks, Boroughs of Manhattan and Richmond, as no longer required:

One hundred and sixty (160) feet of wood and glass partition.

The report was accepted and the resolution adopted, all the members present voting in the affirmative.

The Federation of Galician and Bucovinian Jews of America—Amendment to Resolution Authorizing the Cancellation of Taxes Upon Property Owned by.

The Deputy and Acting Comptroller presented the following report and offered the following resolution:

April 10, 1917.

To the Honorable the Commissioners of the Sinking Fund of The City of New York:

Gentlemen—Under date of October 22, 1914, your honorable board adopted a resolution approving of the cancellation of the tax for the year 1907 on Lot 36, Block 430, Section 2, of the Borough of Manhattan, on the application of The Federation of Galician and Bucovinian Jews of America, which corporation was the owner thereof, upon the payment by it of \$233.88 within sixty days from the date of the said resolution.

This corporation was, by reason of financial difficulties, unable to pay the sum as required in said resolution and under date of March 30, 1917, requested that it be permitted to pay this amount within thirty days.

It is, therefore, recommended that your honorable body amend its resolution of October 22, 1914 (page 1008 of the minutes), by extending the time when payment may be made to May 15, 1917, said corporation to furnish proof by affidavit that it is the actual owner of the property affected and that the same is not under contract of sale.

ALBERT E. HADLOCK, Deputy and Acting Comptroller.

Resolved, That the resolution adopted by this Board at meeting held October 22, 1914, reading as follows:

"Resolved, That upon payment of the sum of Two hundred and thirty-three dollars and eighty-eight cents (\$233.88), within 60 days from date, the Commissioners of the Sinking Fund by unanimous vote hereby authorize and direct the Comptroller, pursuant to the provisions of Section 221-A of the charter to cancel the following taxes levied against property owned by the Federation of Galician and Bucovinian Jews of America, in the Borough of Manhattan, provided that at the time of such payment said corporation furnish proof by affidavit that it is the actual owner of the property affected and that the same is not under contract of sale:

"Taxes.

"1907, Section 2, Block 430, Lot 36..... \$233 88."—be and the same is hereby amended by extending the time when payment shall be made to May 15, 1917.

The report was accepted and the resolution adopted, all the members present voting in the affirmative.

Diocesan Missionary and Church Extension Society of the Protestant Episcopal Church on Behalf of the Church House Foundation—Amendment to Resolution Authorizing the Cancellation of Assessments Upon Property Owned by the Society.

The Deputy and Acting Comptroller presented the following report and offered the following resolution:

April 16, 1917.

To the Honorable the Commissioners of the Sinking Fund of The City of New York:

Gentlemen—An application was presented to your honorable body by the Diocesan Missionary and Church Extension Society of the Protestant Episcopal Church in the Diocese of New York, on behalf of the Church House Foundation in the Diocese of New York, for the cancellation of certain water charges affecting premises in the Borough of The Bronx, designated on the official tax map as Section 11, Block 2928, Lots 30 and 33.

This application was acted upon by the Sinking Fund Commission on December 21, 1916, and the block number, as set forth in the report and upon which cancellation was duly authorized, was Block No. 2930, whereas it should have been Block No. 2928.

It is, therefore, recommended that the resolution of December 21, 1916, be amended to read Block No. 2928 in place and in stead of Block No. 2930; in other respects the years, lot numbers and amounts to remain the same.

ALBERT E. HADLOCK, Deputy and Acting Comptroller.

Resolved, That the resolution adopted by this Board at meeting held December 21, 1916, reading as follows:

"Resolved, That upon payment of the sum of ten dollars (\$10), the Commissioners of the Sinking Fund, by unanimous vote, hereby authorize and direct the Comptroller, pursuant to the provisions of section 221-A of the Charter, to cancel the following water charges against property owned by the Diocesan Missionary and Church Extension Society of the Protestant Episcopal Church in the Diocese of New York on behalf of the Church House Foundation in the Diocese of New York, provided that at the time of such payment said corporation furnish proof by affidavit that it is the actual owner of the property affected and that the same is not under contract of sale.

"Water Charges.

1913, Block 2930, Lot 30..... \$283 25
1915, Block 2930, Lot 30..... 185 39"—be and the same is hereby amended by substituting Block "2928" in place of Block "2930," the water charges for both years covering Block 2928, Lot 30.

The report was accepted and the resolution adopted, all the members present voting in the affirmative.

Petition of the Sidney Holding Company, Inc., for a Release of the City's Interest in Lots 18, 19 and 20, Block 7015, Section 21, Borough of Brooklyn.

Laid over.

Report Showing the Condition of the Sinking Funds Maintained by the City of New York on Dec. 31, 1916.

The Deputy and Acting Comptroller presented the following:

Department of Finance, The City of New York, April 2, 1917.

To the Honorable Commissioners of the Sinking Fund, The City of New York:

Gentlemen—Under date of December 22, 1915, I submitted to your Board, for the first time, a detailed report showing the condition of the sinking funds maintained by The City of New York at December 31, 1914. A second report is now submitted for your information which shows the condition of said funds at December 31, 1916. It is the intention that similar reports shall hereafter be rendered annually.

The investigation of the sinking funds which developed the information above referred to was conducted in the Bureau of Municipal Investigation and Statistics of the Department of Finance for the purpose of determining the adequacy of the provisions made for the redemption of bonds payable from the sinking funds. It extended over a period of several years and resulted in establishing the fact that the sinking funds had been provided for so liberally that large surpluses in excess of all possible requirements had been accumulated. Portions of the surpluses were found to be applicable to meet current requirements of the sinking funds and were so applied in determining the amounts of instalments necessary for the years 1914 to 1917, inclusive. As a result the appropriations required for this purpose in the tax budgets of those years were materially reduced. Similar reductions will be possible in future years.

As a further result of the investigation referred to a permanent register, of the assets, liabilities and actuarial reserves required in connection with each sinking fund, has been installed in such form as to provide for its continuance from year to year. Therefore it will always be possible to ascertain the exact condition of the sinking funds with respect to the sufficiency of the assets to meet the reserves required and to determine the actual amount of the amortization instalments to be included in the annual tax budgets.

The future revenues to be received by the sinking funds have also been developed, in so far as the bonds now outstanding are concerned, and this information furnishes an efficient guide for the future investment of sinking fund assets, so that, at all times, the amount of cash needed for the redemption of maturing bonds may be known and proper provision made therefor in advance.

For the purpose of verifying the correctness of the figures herein presented, Mr. William H. Gould, actuary, has checked the intricate actuarial and other calculations involved, and his conclusions are stated in the following communication:

W. H. Gould, Actuary, 25 Church Street, New York, March 13, 1917.

Hon. Wm. A. PRENDERGAST, Comptroller, City of New York:

Dear Sir—Several years ago following your request I came in a consulting capacity to verify the calculations of the Sinking Fund requirements and holdings of the Sinking Fund of The City of New York. These calculations were carried on in connection with the Bureau of Municipal Investigation and Statistics under Mr. Robert B. McIntyre, Supervising Statistician, and directly in connection with Mr. Wm. G. Lord the Statistician in his department assigned to this work.

I have reported to you from time to time as to the progress of these calculations and as to my verification in each year of the installment necessary to be inserted in the Budget for Sinking Fund purposes. Under your suggestion there was prepared in your department and submitted to the Commissioners of the Sinking Fund under date of December 22, 1915, a report showing the condition of the Sinking Funds as of December 31, 1914, and analyzing to their ultimate maturity the bonds then outstanding as obligations of The City of New York.

In a communication addressed to you at that time I verified these calculations. This statement has now been completed down to December 31, 1916, a further period of two years. I have again verified all the calculations involved in this report, and beg to state that I have found them to be correct, and that the same sound principles are followed as I previously reported. Respectfully submitted,

W. H. GOULD, Actuary.

The following table shows, by general classification, the funded debt of the City at December 31, 1916, the sources from which the moneys will be procured for its redemption and the amounts held by the public and the Sinking Funds respectively:

Redeemable From.	Total Outstanding.	Held by	
		The Public.	The Sinking Funds.
Sinking Funds	\$1,058,291,479 29	\$904,471,253 28	\$153,820,226 01
Proceeds of sales of Corporate Stock	35,348,500 00	35,345,000 00	3,500 00
Direct Taxation (Budget)	68,359,668 51	65,603,168 51	2,756,500 00
Assessments	29,112,113 96	14,855,794 59	14,256,319 37
Water Revenues	256,500 00	256,500 00
	\$1,191,368,261 76	\$1,020,531,716 38	\$170,836,545 38
General Fund (General Fund Bonds)	229,500,000 00	229,500,000 00
Total Gross Funded Debt....	\$1,420,868,261 76	\$1,020,531,716 38	\$400,336,545 38

*Includes \$51,010 Past Due Bonds, the payment of which is already provided for. Schedules, relating to the sinking funds and to the funded debt payable from other sources, as shown in the preceding table, will be found accompanying this report, marked and designated as follows:

Schedule A—The amounts of bonds outstanding December 31, 1916, redeemable from the various sinking funds maintained by The City of New York, the amounts thereof held by the public and the sinking funds, respectively, the actuarial annual instalments required to provide for the redemption of the bonds at maturity and the reserves required (accumulations of prior instalments) at the anniversaries of the loans in the year 1916.

Schedule B—The cash and invested assets held by the sinking funds December 31, 1916.

Schedule C—The outstanding bonds, redeemable from the sinking funds, the assets held and reserves required (including accrued interest), and the surplus of assets over reserves required December 31, 1916.

Schedule D—The amount of bonds maturing each year from 1917 to 1966, inclusive, which are payable from the sinking funds, as well as the amounts held by the public and the sinking funds, respectively; the total bonds outstanding December 31, 1916; the liquid assets held January 1, 1917; the cash to be received by each sinking fund for interest, amortization instalments and matured investments and the total cash to be received by all sinking funds, for each year, which will be available for the redemption of bonds held by the public.

Schedule E—The amount of cash which will flow into the sinking funds during the years 1917 to 1966, inclusive; the amount of bonds maturing each year to be redeemed from public holders, together with the excess of cash which will be available for financing the City's operations.

Schedule F—Bonds of the cities, towns, villages, counties, etc., consolidated into The City of New York, issued prior to January 1, 1898, and outstanding December 31, 1916, payable directly from taxation, showing the amounts held by the public and the sinking funds, respectively, arranged in chronological order of maturity.

Schedule G—Serial bonds (all of which are held by the public) issued subsequent to January 1, 1915, payable directly from taxation, arranged in chronological order of maturity.

Schedule H—Bonds outstanding December 31, 1916, payable from assessments, showing the amounts held by the public and the sinking funds, respectively, arranged in chronological order of maturity.

Schedule I—Bonds (all of which are held by the public) outstanding December 31, 1916, payable from water revenues, arranged in chronological order of maturity.

It will be noted by reference to the analysis of the \$153,820,226.01 of bonds shown

in section 3 of Schedule A, that, on December 31, 1916, each sinking fund, except that of Long Island City for fire bonds, held bonds payable from itself and also bonds payable from other sinking funds. From time to time a sinking fund may require additional cash for redemption of maturing bonds, necessitating the sale of some of its holdings to another sinking fund, but at all times there can be retained in the sinking funds sufficient amounts of liquid assets to provide for all purposes of redemption. From the information recently compiled and now available, a definite program may be prepared to afford a ready means of regulating the selection of bonds to be sold by one sinking fund to another, so that, in so far as possible, the bonds payable from a particular sinking fund will finally lodge among the assets of that fund.

The \$186,202,255.41 of assets, which includes accrued interest, held by the sinking funds at December 31, 1916, as shown in Schedule C, are classified as (1) liquid assets consisting of cash, corporate stock notes and special revenue bonds, all of which will be available in cash in the year 1917, (2) semi-liquid assets, consisting of bonds payable from direct taxation and assessment bonds, all of which will be redeemed in cash, the former at maturity (see Schedule F), and the latter at any time it may be deemed necessary, and (3) sinking fund bonds which will be cancelled at maturity and require no cash for redemption.

The \$153,820,226.01 of bonds shown in section 3 of Schedule A, subdivided according to the sinking funds from which they are redeemable, also appear in section 3 of Schedule B, subdivided according to the sinking funds by which they are held as assets.

The comparison of assets and reserves required shows that each sinking fund holds a surplus of assets over the reserves required, the total surplus amounting to \$11,266,987.64 at December 31, 1916. The Sinking Fund of The City of New York and the Water Sinking Fund of The City of New York, which may be considered as continuing or permanent sinking funds, are now practically on an even basis, the surpluses therein being negligible in amount. The surpluses existing in the remaining funds will be disposed of on the expiration of the funds or possibly at earlier dates.

The amounts of bonds outstanding December 31, 1916, payable from the sinking funds, is shown in Schedule D, with the amounts maturing each year from 1917 to 1966, inclusive, classified as to the amounts held by the public and by the sinking funds. The amounts of liquid assets held December 31, 1916, are also shown, together with the cash to be received by each sinking fund from interest, amortization instalments and matured investments, as well as the total cash receipts of all sinking funds for each year, which will be available for the redemption of bonds held by the public.

Attention is here directed to the fact, shown in Schedule D, that of the sinking funds maintained by the City, only two, namely, the Sinking Fund of The City of New York and the Water Sinking Fund of The City of New York, will hereafter be charged with the redemption of further issues of bonds, as the others will expire by limitation when the bonds to the redemption of which they are now pledged are all matured and redeemed, the longest-lived being the Sinking Fund of the City of Brooklyn, which expires in the year 1938.

Schedule E, developed from Schedule D, shows by years, for the period from 1917 to 1966, inclusive, the cash to be received by the combined sinking funds, the amounts of bonds to be redeemed from the public, the difference between the cash receipts and redemptions, and the amounts of cash accumulations available for investment.

In this schedule the entire financial situation of the sinking funds is epitomized. It will be noted that the cash receipts exceed the cash requirements for redemption each year from 1917 to 1954 with but two exceptions, in 1929 and 1940, in which years the redemptions exceed the receipts by comparatively small amounts. This naturally results in a large accumulation of moneys available for investment, which reaches its maximum in the year 1953, when it amounts to \$509,421,721.10, but thereafter it is rapidly reduced until in 1966 the moneys are exhausted and the sinking funds terminated.

This, for the purposes of the computation, is based on the assumption that no further sinking fund bonds will be issued. We know that more such bonds will be issued. In that case the life of the funds would be extended to include the bonds maturing after the year 1966. The cash receipts included herein consist of the liquid assets (\$13,120,051.59), held at December 31, 1916, which will become cash in 1917, together with the annual amortization instalments and the 3 per cent. annual interest required to be earned on the accumulations of the funds; these items represent cash which must be paid into the funds.

In reviewing the situation of the sinking funds, as developed by the accompanying schedules, we may dismiss from further consideration any question regarding the redemption of the bonds payable from and held by the sinking funds, amounting to \$153,820,226.01 on December 31, 1916, inasmuch as they constitute both assets and liabilities of the funds and, therefore, at maturity will simply call for cancellation in both relations.

The sinking fund accumulations will provide, in increasing measure, for financing the current transactions of the city by investment in revenue bonds, special revenue bonds, assessment bonds or corporate stock notes. Such a method of financing would always retain as liquid assets the full amount needed for redemption in any year, as the information contained in statement E will enable the financial officers of the city to keep in close touch with the sinking fund situation and fully advised of the requirements for cash to be used for redemption purposes.

Among the assets of the sinking funds at December 31, 1916, were included assessment bonds to the amount of \$14,256,319.37 (see Schedule B), which in these calculations have not been treated as liquid assets, although they might be made liquid at any time by their redemption from the assessment funds out of which they are redeemable. At present it would be necessary to sell an equivalent amount of assessment bonds to the public before the assessment funds would have enough cash to redeem the assessment bonds held by the sinking funds. In the year 1966, when, it is assumed, all of these sinking funds will expire, these bonds would necessarily have to be converted into cash to provide for the redemption of the bonds maturing in that year and remaining in the hands of public holders. The mortgages held by the Sinking Fund of the City of Brooklyn, as also shown in Schedule B, are herein treated in the same manner as the Assessment bonds.

At a meeting of the Sinking Fund Commission held on December 17, 1913, I submitted a report, dated December 10, 1913, in which was presented a detailed explanation of the condition of the Sinking Fund for the Redemption of the City Debt, commonly known as Sinking Fund No. 1. This report was supplemented by a resolution providing for the setting aside of \$79,999,066.26 out of the assets held by said sinking fund on December 31, 1912, which amount had been ascertained by actuarial examination to be the amount required, at that date, to provide for the redemption of the bonds then outstanding and payable from Sinking Fund No. 1. The resolutions were duly adopted and the sinking fund referred to has since been administered in accordance therewith.

The Sinking Fund of the City of Brooklyn is supported by amortization instalments included in the annual tax budgets of the city, and the revenues derived from the investment thereof. Owing to the fact that, for many years, instalments considerably larger in amount than were necessary, were paid into this fund, there existed on December 31, 1916, a surplus of assets over the amount required as a reserve for redemption, amounting to \$4,111,692.68. In the preceding calculations this surplus has been treated as continuing and accumulating during the future life of this fund and as being disposed of in the year 1938, when the last of its obligations will mature, by transfer to the Sinking Fund of The City of New York, as provided in section 206 of the Greater New York Charter.

Respectfully submitted,

WM. A. PRENDERGAST, Comptroller.

SCHEDULE "A."

The Amounts of Bonds Outstanding December 31, 1916, Redeemable from the Various Sinking Funds Maintained by The City of New York, the Amounts Thereof Held by the Public and by the Sinking Funds, the Amounts of the Actuarial Annual Instalments Required to Provide for the Redemption of the Bonds at Maturity and the Reserves Required (Accumulations of Prior Instalments) at the Anniversaries of the Loans in the Year 1916.

Redeemable From.	Section 1.			Section 2—Held by the Public.			Section 3—Held by the Sinking Funds.		
	Bonds Outstanding December 31, 1916.	Actuarial Annual Instalments.	Reserves Required at Anniversaries in 1916.	Bonds.	Instalments.	Reserves Required.	Bonds.	Instalments.	Reserves Required.
Sinking Fund of The City of New York	\$760,558,196 40	\$9,182,414 75	\$84,919,141 55	\$661,978,274 62	\$6,702,094 77	\$66,589,651 09	\$98,579,921 78	\$2,480,319 98	\$18,329,490 46
Water Sinking Fund of The City of New York	216,988,272 84	2,620,902 72	23,965,846 16	184,254,700 00	2,036,815 78	18,134,198 99	32,733,572 84	584,086 94	5,831,647 17
Sinking Fund for the Redemption of the City Debt, No. 1	*69,559,547 88	†.....	58,331,887 60	49,040,211 25	†.....	41,464,358 70	20,519,336 63	†.....	16,867,528 90
Sinking Fund of the City of Brooklyn	9,082,567 41	143,565 14	5,333,190 01	7,808,567 41	116,763 81	4,579,139 43	1,274,000 00	26,801 33	754,050 58
Water Sinking Fund of the City of Brooklyn	2,067,894 76	†.....	1,289,179 07	1,354,500 00	†.....	821,004 07	713,394 76	†.....	468,175 00
Sinking Fund of Long Island City for the Redemption of Fire Bonds	35,000 00	1,166 66	26,833 34	35,000 00	1,166 66	26,833 34
	\$1,058,291,479 29	\$11,948,049 27	\$173,866,077 73	\$904,471,253 28	\$8,856,841 02	\$131,615,185 62	\$153,820,226 01	\$3,091,208 25	\$42,250,892 11

*Exclusive of \$229,500,000 of General Fund Bonds held by this Sinking Fund. †These Sinking Funds require no Instalments as the Interest on the Invested Reserves will be sufficient to maintain them.

SCHEDULE "A"—(Continued).

Analysis of Section 3, Showing the Holdings of the Individual Sinking Funds and the Sinking Funds from Which the Bonds Are Redeemable.

Redeemable From.	Held by Sinking Fund of The City of New York.			Held by Water Sinking Fund of The City of New York.			Held by Sinking Fund for the Redemption of the City Debt No. 1.		
	Bonds.	Actuarial Annual Instalments.	Reserves Required at Anniversaries.	Bonds.	Actuarial Annual Instalments.	Reserves Required at Anniversaries.	Bonds.	Actuarial Annual Instalments.	Reserves Required at Anniversaries.
Sinking Fund of The City of New York	\$53,469,117 97	\$1,408,358 70	\$8,272,128 07	\$6,630,006 70	\$315,346 71	\$1,203,308 26	\$33,770,826 52	\$482,267 97	\$8,410,469 51
Water Sinking Fund of The City of New York	13,832,135 76	201,130 18	1,448,121 04	10,590,076 74	233,198 94	2,799,442 57	6,764,547 84	130,049 46	1,418,698 68
Sinking Fund for the Redemption of the City Debt, No. 1	944,500 00	696,625 80	20,000 00	13,685 47	19,554,836 63	16,157,217 63
Totals	\$68,245,753 73	\$1,609,488 88	\$10,416,874 91	\$17,240,083 44	\$548,545 65	\$4,016,436 30	\$60,090,210 99	\$612,317 43	\$25,986,385 82

Analysis of Section 3—(Continued).

Redeemable From.	Held by Sinking Fund of the City of Brooklyn.			Held by Water Sinking Fund of the City of Brooklyn.			Held by Sinking Fund of Long Island City (Fire Bonds).		
	Bonds.	Actuarial Annual Instalments.	Reserves Required at Anniversaries.	Bonds.	Actuarial Annual Instalments.	Reserves Required at Anniversaries.	Bonds.	Actuarial Annual Instalments.	Reserves Required at Anniversaries.
Sinking Fund of The City of New York	\$2,237,970 59	\$22,464 03	\$222,105 97	\$2,450,000 00	\$251,679 88	\$219,234 68	\$22,000 00	\$202 69	\$2,243 97
Water Sinking Fund of The City of New York	1,546,812 50	19,708 36	165,384 88
Sinking Fund of the City of Brooklyn	1,274,000 00	26,801 33	754,050 58
Water Sinking Fund of the City of Brooklyn	328,394 76	255,009 82	385,000 00	213,165 18
Totals	\$5,387,177 85	\$68,973 72	\$1,396,551 25	\$2,835,000 00	\$251,679 88	\$432,399 86	\$22,000 00	\$202 69	\$2,243 97

SCHEDULE "B."
The Cash and Invested Assets Held by the Sinking Funds December 31, 1916.

Sinking Fund.	(1) Liquid Assets.			(2) Semi-Liquid Assets.				(3) Sinking Fund Bonds.			Total Assets.
	Special Revenue Bonds and (a) Corporate Stock Notes.	Cash.	Total.	Old Bonds Payable from Taxation.	Mortgages.	Assessment Bonds.	Total.	Held by and Payable From.	Payable from Other Sinking Funds.	Total.	
The City of New York.....	\$3,325,000 00	\$4,457,035 80	\$7,782,035 80	\$10,500 00	\$9,119,083 62	\$9,129,583 62	\$53,469,117 97	\$14,776,635 76	\$68,245,753 73	\$85,157,373 15
Water, The City of New York.....	1,950,000 00	624,981 34	2,574,981 34	4,339,380 00	4,339,380 00	10,590,076 74	6,650,006 70	17,240,083 44	24,154,444 78
Redemption of the City Debt No. 1.....	a3,500 00	1,287,162 62	1,290,662 62	30,000 00	322,481 65	352,481 65	b19,554,836 63	40,535,374 36	60,090,210 99	61,733,355 26
City of Brooklyn.....	819,890 80	819,890 80	2,716,000 00	d\$83,226 00	475,374 10	3,274,600 10	1,274,000 00	5,387,177 85	9,481,668 75	9,481,668 75
Water, City of Brooklyn.....	642,612 53	642,612 53	385,000 00	2,450,000 00	2,835,000 00	3,477,612 53
Long Island City Fire.....	9,868 50	9,868 50	22,000 00	22,000 00	31,868 50
Totals.....	\$5,278,500 00	\$7,841,551 59	\$13,120,051 59	\$2,756,500 00	\$83,226 00	\$14,256,319 37	\$17,096,045 37	\$85,273,031 34	\$68,547,194 67	\$153,820,226 01	\$184,036,322 97

^bExclusive of \$229,500,000 of General Fund Bonds, all held by this Sinking Fund. ^cIncludes \$19,000 deposited in Chamberlain's Trust Funds for redemption of past due Coupon Bonds. ^dIncludes \$19,485, balance due on East Side Park Land plot sold in 1916.

SCHEDULE "C."

The Outstanding Bonds Redeemable from the Sinking Funds; the Assets Held and the Reserves Required (Including Accrued Interest) and the Surplus of Assets Over the Reserves Required December 31, 1916.

Sinking Fund.	Bonds Outstanding.	Assets Held December 31, 1916.	Reserve Required December 31, 1916.	Surplus of Assets.
Redemption of the City Debt No. 1.....	69,559,547 88	\$63,184,471 97	58,331,887 60	4,852,584 37
City of Brooklyn.....	9,082,567 41	9,582,252 26	5,470,559 58	4,111,692 68
Water, City of Brooklyn.....	2,067,894 76	3,497,150 03	1,289,179 07	2,207,970 96
Long Island City, Fire..	35,000 00	31,995 50	26,833 34	5,162 16
Totals.....	\$1,058,291,479 29	\$186,202,255 41	\$174,935,267 77	\$11,266,987 64

^aExclusive of \$229,500,000 of General Fund Bonds.

SCHEDULE "D."

The Amounts of Bonds, Payable from the Sinking Funds, Maturing Each Year, from 1917 to 1966, Inclusive, Held by the Public and by the Sinking Funds; the Total Bonds Outstanding December 31, 1916; the Liquid Assets Held January 1, 1917; the Cash to Be Received by Each Sinking Fund for Interest, Amortization Installments and Matured Investments, and the Total Cash Receipts of All Sinking Funds, for Each Year, Which Will Be Available for the Redemption of Bonds Held by the Public.

Sinking Fund.	Year.	Instalments and Interest.	Matured Investments.	Total.	Maturities.			
					Held by Public.		Held by Sinking Funds.	
					Amount.	Total Cash Required for Redemption.	Amount.	Redeemable by Cancellation.
1917								
Liquid Assets, Jan. 1, 1917.								
The City of New York.....		\$7,782,035 80	\$11,491,757 37	\$19,273,793 17
Water, The City of New York.....		2,574,981 34	2,362,456 33	4,937,437 67	\$2,646,000 00	\$567,000 00	\$3,213,000 00
Redemption of City Debt No. 1.....		1,290,662 62	1,728,069 83	3,018,732 45	2,783,500 00	116,832 91	2,900,332 91
City of Brooklyn.....		819,890 80	284,390 09	1,104,280 89	772,000 00	232,000 00	1,004,000 00
Water, City of Brooklyn.....		642,612 53	38,189 10	680,801 63	14,500 00	118,394 76	132,894 76
Long Island City Fire.....		9,868 50	857 37	10,725 87
		\$15,905,720 09	\$29,355,771 68	\$45,261,491 77
		\$3,401,467 66	\$3,401,467 66	\$6,802,935 32
Total, 1917.....		\$13,120,051 59	\$12,504,252 43	\$25,624,304 02	\$6,216,000 00	\$1,034,227 67	\$7,250,227 67
1918								
The City of New York.....		\$12,081,888 70	\$185,033 00	\$185,033 00
Water, The City of New York.....		2,515,671 90	\$914,000 00	662,343 00	1,576,343 00
Redemption of City Debt No. 1.....		1,639,120 34	8,855,609 28	2,578,842 40	11,434,451 68
City of Brooklyn.....		262,861 78	\$250,000 00	410,000 00	410,000 00
Water, City of Brooklyn.....		35,834 20
Long Island City Fire.....		874 52
Total, 1918.....		16,536,251 44	\$250,000 00	\$16,786,251 44	10,179,609 28	3,426,218 40	13,605,827 68
1919								
The City of New York.....		\$12,431,427 42	\$1,000 00	\$235,286 94	\$235,286 94
Water, The City of New York.....		2,500,007 24	\$3,020,500 00	729,500 00	3,750,000 00
Redemption of City Debt No. 1.....		1,380,568 98	2,998,000 00	1,198,194 27	4,196,194 27
City of Brooklyn.....		258,447 65	200,000 00
Water, City of Brooklyn.....		36,909 23
Long Island City Fire.....		892 01
Total, 1919.....		\$16,608,252 53	\$201,000 00	\$16,809,252 53	6,018,500 00	2,162,981 21	8,181,481 21
1920								
The City of New York.....		\$12,788,634 62	\$230,686 78	\$230,686 78
Water, The City of New York.....		3,034,205 04	\$4,049,050 00	375,950 00	4,425,000 00
Redemption of City Debt No. 1.....		1,266,647 55	7,239,181 32	2,994,816 71	10,233,998 03
City of Brooklyn.....		266,201 06	\$392,000 00	95,000 00	35,000 00	130,000 00
Water, City of Brooklyn.....		38,016 50
Long Island City Fire.....		909 85
Total, 1920.....		17,394,614 62	\$392,000 00	\$17,786,614 62	11,383,231 32	3,636,453 49	15,019,684 81
1921								
The City of New York.....		\$13,157,281 50	\$316,742 76	\$316,742 76
Water, The City of New York.....		2,816,305 01	\$479,000 00	966,000 00	1,445,000 00
Redemption of City Debt No. 1.....		1,023,240 76	3,199,500 00	1,783,679 20	4,983,179 20
City of Brooklyn.....		270,287 09	\$322,000 00	25,000 00	25,000 00
Water, City of Brooklyn.....		39,157 00
Long Island City, Fire.....		928 05
Total, 1921.....		\$17,307,199 41	\$322,000 00	\$17,629,199 41	3,703,500 00	3,066,421 96	6,769,921 96
1922								
The City of New York.....		\$13,532,220 18	\$7,533,000 00	\$7,533,000 00
Water, The City of New York.....		2,799,913 19	\$480,200 00	1,315,301 74	1,795,501 74
Redemption of City Debt No. 1.....		899,795 34	6,855,000 00	3,140,000 00	9,995,000 00
City of Brooklyn.....		277,645 67	\$347,000 00
Water, City of Brooklyn.....		40,331 72
Long Island City, Fire.....		946 61
Total, 1922.....		\$17,550,852 71	\$347,000 00	\$17,897,852 71	7,335,200 00	11,988,301 74	19,323,501 74
1923								
The City of New York.....		\$12,971,218 90	\$1,000 00	\$3,504,500 00	\$3,504,500 00
Water, The City of New York.....		2,751,625 90
Redemption of City Debt No. 1.....		662,034 87	\$855,000 00	1,945,371 14	2,800,371 14
City of Brooklyn.....		285,975 05	330,000 00	150,000 00	150,000 00
Water, City of Brooklyn.....		41,541 67
Long Island City, Fire.....		965 54
Total, 1923.....		\$16,713,361 93	\$331,000 00	\$17,044,361 93	855,000 00	5,599,871 14	6,454,871 14

^a This item is the surplus assets of the Sinking Fund for the Redemption of the City Debt, which is applicable for investment in General Fund Bonds.

Sinking Fund.	Year.	Instalments and Interest.	Matured Investments.	Total.	Maturities,				Total.
					Held by Public.		Held by Sinking Funds.		
					Amount.	Total Cash Required for Redemption.	Amount.	Redeemable by Cancellation.	
1924									
The City of New York		\$12,906,303 76					\$2,134,500 00	\$2,134,500 00	
Water, The City of New York		2,834,174 49					55,000 00	55,000 00	
Redemption of City Debt No. 1		591,206 72			\$3,208,371 00		961,000 00	4,169,371 00	
City of Brooklyn		290,054 28	\$250,000 00		1,967,000 00		108,000 00	1,992,000 00	
Water, City of Brooklyn		42,787 90					25,000 00		
Long Island City, Fire		984 85			35,000 00			35,000 00	
Total, 1924		\$16,665,512 00	\$250,000 00	16,915,512 00		5,210,371 00	3,175,500 00		8,385,871 00
1925									
The City of New York		\$13,022,266 20					\$701,671 04	\$701,671 04	
Water, The City of New York		2,915,287 69			\$100 00		695,000 00	695,100 00	
Redemption of City Debt No. 1		496,365 09			1,307,549 65		238,000 00	1,545,549 65	
City of Brooklyn		238,995 98	\$68,000 00		580,500 00		108,000 00	688,500 00	
Water, City of Brooklyn		33,571 55			250,000 00		100,000 00	350,000 00	
Total, 1925		\$16,706,486 51	\$68,000 00	16,774,486 51		2,138,149 65	1,842,671 04		3,980,820 69
1926									
The City of New York		\$13,328,925 99					\$186,734 77	\$186,734 77	
Water, The City of New York		2,953,943 65			\$811,000 00		85,000 00	896,000 00	
Redemption of City Debt No. 1		467,196 93			999,000 00		31,000 00	1,030,000 00	
City of Brooklyn		225,510 84	\$50,000 00		510,000 00			510,000 00	
Water, City of Brooklyn		34,578 70							
Total, 1926		\$17,010,156 11	\$50,000 00	17,060,156 11		2,320,000 00	302,734 77		2,622,734 77
1927									
The City of New York		\$13,716,242 35	\$1,000 00						
Water, The City of New York		2,980,008 79							
Redemption of City Debt No. 1		436,328 40			\$3,994,000 00		\$6,000 00	\$4,000,000 00	
City of Brooklyn		216,976 14	157,000 00		202,000 00		368,500 00	570,500 00	
Water, City of Brooklyn		35,616 06							
Total, 1927		\$17,385,171 74	\$158,000 00	17,543,171 74		4,196,000 00	374,500 00		4,570,500 00
1928									
The City of New York		\$14,127,730 38			\$11,041,992 36		\$4,206,830 00	\$15,248,822 36	
Water, The City of New York		3,069,409 08			1,747,500 00		252,500 00	2,000,000 00	
Redemption of City Debt No. 1		339,174 31			200,000 00			200,000 00	
City of Brooklyn		206,370 44							
Water, City of Brooklyn		36,684 54							
Total, 1928		\$17,779,368 75		17,779,368 75		12,989,492 36	4,459,330 00		17,448,822 36
1929									
The City of New York		\$13,768,711 05			\$16,035,607 32		\$4,365,367 14	\$20,400,974 46	
Water, The City of New York		3,161,491 35							
Redemption of City Debt No. 1		251,187 97			4,595,000 00		5,228,100 00	9,823,100 00	
City of Brooklyn		206,561 55			105,000 00			105,000 00	
Water, City of Brooklyn		37,785 07							
Total, 1929		\$17,425,736 99		17,425,736 99		20,735,607 32	9,593,467 14		30,329,074 46
1930									
The City of New York		\$13,133,597 61			\$1,096,500 00		\$154,181 32	\$1,250,681 32	
Water, The City of New York		3,256,336 07							
Redemption of City Debt No. 1		11,948 31							
City of Brooklyn		209,608 40			100,000 00			100,000 00	
Water, City of Brooklyn		38,918 62							
Total, 1930		\$16,650,409 01		16,650,409 01		1,196,500 00	154,181 32		1,350,681 32
1931									
The City of New York		\$13,463,796 93							
Water, The City of New York		3,354,026 17							
Redemption of City Debt No. 1		12,306 76							
City of Brooklyn		212,896 63							
Water, City of Brooklyn		40,086 18							
Total, 1931		\$17,083,112 67		17,083,112 67					
1932									
The City of New York		\$13,867,710 82	\$1,000 00						
Water, The City of New York		3,454,646 96							
Redemption of City Debt No. 1		12,675 96							
City of Brooklyn		219,283 55			\$100,000 00			\$100,000 00	
Water, City of Brooklyn		41,288 77							
Total, 1932		\$17,595,606 06	\$1,000 00	17,596,606 06		100,000 00			100,000 00
1933									
The City of New York		\$14,283,742 18							
Water, The City of New York		3,558,286 35							
Redemption of City Debt No. 1		9,792 16			\$403,000 00		\$45,000 00	\$448,000 00	
City of Brooklyn		222,862 06			100,000 00			100,000 00	
Water, City of Brooklyn		42,527 44							
Total, 1933		\$18,117,210 19		18,117,210 19		503,000 00	45,000 00		548,000 00
1934									
The City of New York		\$14,712,254 42							
Water, The City of New York		3,665,034 98							
City of Brooklyn		226,547 91	\$50,000 00		\$100,000 00			\$100,000 00	
Water, City of Brooklyn		43,803 26							
Total, 1934		\$18,647,640 57	\$50,000 00	18,697,640 57		100,000 00			100,000 00
1935									
The City of New York		\$15,153,622 07							
Water, The City of New York		3,774,986 01							
City of Brooklyn		230,344 35			\$233,000 00		\$10,000 00	\$243,000 00	
Water, City of Brooklyn		45,117 36							
Total, 1935		\$19,204,069 79		19,204,069 79		233,000 00	10,000 00		243,000 00
1936									
The City of New York		\$15,608,230 76	\$1,000 00		\$10,995,000 00		\$117,500 00	\$11,112,500 00	
Water, The City of New York		3,888,235 61							
City of Brooklyn		229,964 68			1,572,742 41		202,500 00	1,775,242 41	
Water, The City of Brooklyn		35,970 82			350,000 00			350,000 00	
Total, 1936		\$19,762,401 87	\$1,000 00	19,763,401 87		12,917,742 41	320,000 00		13,237,742 41
1937									
The City of New York		\$15,507,704 04							
Water, The City of New York		4,004,882 65							
City of Brooklyn		183,606 35			\$736,325 00		\$128,000 00	\$864,325 00	
Water, City of Brooklyn					740,000 00		495,000 00	1,235,000 00	
Total, 1937		\$19,696,193 04		\$19,696,193 04		1,476,325 00	623,000 00		2,099,325 00

Sinking Fund.	Year.	Instalments and Interest.	Matured Investments.	Total.	Maturities.				Total.
					Held by Public.		Held by Sinking Funds.		
					Amount.	Total Cash Required for Redemption.	Amount.	Redeemable by Cancellation.	
1938									
bThe City of New York.....		\$10,385,257 65		\$5,000,000 00		\$5,000,000 00
Water, The City of New York		4,125,029 10		4,200,000 00		4,200,000 00
bCity of Brooklyn		163,184 79		15,000 00		15,000 00
Total, 1938		\$14,673,471 54	14,673,471 54				9,215,000 00	9,215,000 00
1939									
The City of New York.....		\$16,164,983 88	\$1,000 00			\$1,198,267 66		\$1,198,267 66
Water, The City of New York		4,007,582 86		1,425,704 84		1,425,704 84
Total, 1939		\$20,172,566 74	\$1,000 00	20,173,566 74				2,623,972 50	2,623,972 50
1940									
The City of New York.....		\$16,581,120 99		\$21,225,249 04		\$5,843,176 17		\$27,068,425 21
Water, The City of New York		4,045,935 24
Total, 1940		\$20,627,056 23	20,627,056 23	21,225,249 04		5,843,176 17		27,068,425 21
1941									
The City of New York.....		\$15,900,143 92		\$14,958,025 90		\$6,498,900 32		\$21,456,926 22
Water, The City of New York		4,167,313 32
Total, 1941		\$20,067,457 24	20,067,457 24	14,958,025 90		6,498,900 32		21,456,926 22
1942									
The City of New York.....		\$15,441,821 03		\$4,659,950 00		\$5,975,749 63		\$10,635,699 63
Water, The City of New York		4,292 332 69
Total, 1942		\$19,734,153 72	19,734,153 72	4,659,950 00		5,975,749 63		10,635,699 63
1943									
The City of New York.....		\$15,444,338 73	\$1,000 00	
Water, The City of New York		4,421,102 68
Total, 1943		\$19,865,441 41	\$1,000 00	19,866,441 41					
1944									
The City of New York.....		\$15,907,668 90
Water, The City of New York		4,553,735 78
Total, 1944.....		\$20,461,404 68	20,461,404 68					
1945									
The City of New York.....		\$16,384,899 00
Water, The City of New York		4,690,347 83
Total, 1945.....		\$21,075,246 83	21,075,246 83					
1946									
The City of New York.....		\$16,876,445 94
Water, The City of New York		4,831,058 28
Total, 1946		\$21,707,504 22	21,707,504 22					
1947									
The City of New York.....		\$17,382,739 37	\$1,000 00	
Water, The City of New York		4,975,990 01
Total, 1947		\$22,358,729 38	\$1,000 00	22,359,729 38					
1948									
The City of New York.....		\$17,904,221 79		\$3,875,000 00		\$125,000 00		\$4,000,000 00
Water, The City of New York		5,125,269 73
Total, 1948		\$23,029,491 52	23,029,491 52	3,875,000 00		125,000 00		4,000,000 00
1949									
The City of New York.....		\$18,272,581 61		\$3,910,500 00		\$89,500 00		\$4,000,000 00
Water, The City of New York		5,279,027 84
Total, 1949		\$23,551,609 45	23,551,609 45	3,910,500 00		89,500 00		4,000,000 00
1950									
The City of New York.....		\$18,653,966 32		\$4,000,000 00			\$4,000,000 00
Water, The City of New York		5,437,398 67
Total, 1950		\$24,091,364 99	24,091,364 99	4,000,000 00				4,000,000 00
1951									
The City of New York.....		\$19,048,666 92		\$8,495,900 00		\$29,100 00		\$8,525,000 00
Water, The City of New York		5,600,520 59
Total, 1951		\$24,649,187 51	24,649,187 51	8,495,900 00		29,100 00		8,525,000 00
1952									
The City of New York.....		\$19,272,464 90		\$23,119,300 00		\$12,728,604 44		\$35,847,904 44
Water, The City of New York		5,768,536 06		1,750,000 00		773,000 00		2,523,000 00
Total, 1952		\$25,041,000 96	25,041,000 96	24,869,300 00		13,501,604 44		38,370,904 44
1953									
The City of New York.....		\$18,431,791 11	\$1,000 00		\$19,376,120 00		\$8,776,372 95		\$28,152,492 95
Water, The City of New York		5,842,604 89		1,000,000 00		2,740,498 26		3,740,498 26
Total, 1953.....		\$24,274,396 00	\$1,000 00	24,275,396 00	20,376,120 00		11,516,871 21		31,892,991 21
1954									
The City of New York.....		\$17,872,939 85		\$69,366,070 00		\$2,484,129 36		\$71,850,199 36
Water, The City of New York		5,871,086 20		9,241,000 00		237,500 00		9,478,500 00
Total, 1954.....		\$23,744,026 05	23,744,026 05	78,607,070 00		2,721,629 36		81,328,699 36
1955									
The City of New York.....		\$15,596,815 54		\$30,352,480 00		\$8,146,224 69		\$38,498,704 69
Water, The City of New York		5,676,405 91		1,990,000 00		1,598,500 00		3,588,500 00
Total, 1955.....		\$21,273,221 45	21,273,221 45	32,342,480 00		9,744,724 69		42,087,204 69
1956									
The City of New York.....		\$14,553,910 83		\$33,853,500 00		\$1,901,794 57		\$35,755,294 57
Water, The City of New York		5,705,759 48		4,170,000 00		1,733,000 00		5,903,000 00
Total, 1956.....		\$20,259,670 31	20,259,670 31	38,023,500 00		3,634,794 57		41,658,294 57

bThe last bonds payable from the Sinking Fund of the City of Brooklyn mature in 1938, and when these bonds are redeemed there will remain in this Sinking Fund a surplus of Assets Estimated at \$5,587,677.68, which must be transferred to the Sinking Fund of The City of New York, in accordance with the provisions of section 206 of the Charter. This will reduce the amount to be paid into the Sinking Fund of The City of New York from the Budget Appropriation for amortization instalments for the year 1938 from \$6,757,663.28 to \$1,169,985.60, which, with the interest to the amount of \$9,215,272.05, will make the budget appropriation for the Sinking Fund of The City of New York \$10,385,257.65 for that year.

Sinking Fund.	Year.	Instalments and Interest.	Matured Investments.	Total.	Maturities.				Total.
					Held by Public.		Held by Sinking Funds.		
					Amount.	Total Cash Required for Redemption.	Amount.	Redeemable by Cancellation.	
	1957								
The City of New York.....	\$13,588,448 64	\$1,000 00		\$80,330,840 00		\$2,877,649 20		\$83,208,489 20
Water, The City of New York	5,645,456 40		16,600,000 00		51,500 00		16,651,500 00
Total, 1957.....	\$19,233,905 04	\$1,000 00	19,234,905 04		96,930,840 00		2,929,149 20	99,859,989 20
	1958								
The City of New York.....	\$10,744,869 06		\$15,999,500 00		\$7,753,574 59		\$23,753,074 59
Water, The City of New York	5,164,962 98		6,000,000 00		2,709,000 00		8,709,000 00
Total, 1958.....	\$15,909,832 04	15,909,832 04		21,999,500 00		10,462,574 59	32,462,074 59
	1959								
The City of New York.....	\$10,135,610 37		\$34,500,000 00		\$2,558,570 77		\$37,058,570 77
Water, The City of New York	4,978,000 39		16,000,000 00		10,463,225 00		26,463,225 00
Total, 1959.....	\$15,113,610 76	15,113,610 76		50,500,000 00		13,021,795 77	63,521,795 77
	1960								
The City of New York.....	\$8,996,002 72	\$500 00		\$76,174,000 00		\$1,111,541 68		\$77,285,541 68
Water, The City of New York	4,090,211 80		33,291,000 00		1,213,400 00		34,504,400 00
Total, 1960.....	\$13,086,214 52	\$500 00	13,086,714 52		109,465,000 00		2,324,941 68	111,789,941 68
	1961								
The City of New York.....	\$6,248,484 84
Water, The City of New York	2,864,063 55
Total, 1961.....	\$9,112,548 39	9,112,548 39					
	1962								
The City of New York.....	\$6,435,939 34		\$44,562,840 00		\$437,160 00		\$45,000,000 00
Water, The City of New York	2,949,984 17		19,862,850 00		137,150 00		20,000,000 00
Total, 1962.....	\$9,385,923 51	9,385,923 51		64,425,690 00		574,310 00	65,000,000 00
	1963								
The City of New York.....	\$4,880,070 00		\$24,999,900 00		\$1,172,572 00		\$26,172,472 00
Water, The City of New York	2,261,174 97		20,000,000 00			20,000,000 00
Total, 1963.....	\$7,141,244 97	7,141,244 97		44,999,900 00		1,172,572 00	46,172,472 00
	1964								
The City of New York.....	\$4,008,858 71		\$45,000,000 00			\$45,000,000 00
Water, The City of New York	1,551,700 31		20,000,000 00			20,000,000 00
Total, 1964.....	\$5,560,559 02	5,560,559 02		65,000,000 00		65,000,000 00
	1965								
The City of New York.....	\$2,380,177 27		\$30,700,000 00			\$30,700,000 00
Water, The City of New York	820,940 99		15,300,000 00			15,300,000 00
Total, 1965.....	\$3,201,118 26	3,201,118 26		46,000,000 00		46,000,000 00
	1966								
The City of New York.....	\$1,258,411 79		\$33,350,000 00			\$33,350,000 00
Water, The City of New York	250,927 42		6,650,000 00			6,650,000 00
Assessment Bonds Redeemed		\$14,256,319 37						
Bonds and Mortgages Paid..		83,226 00						
Total, 1966.....	\$1,509,339 21	\$14,339,545 37	15,848,884 58		40,000,000 00		40,000,000 00
Grand Total	\$13,120,051 59	\$874,255,156 32	\$17,096,045 37	\$904,471,253 28		\$904,471,253 28		\$153,820,226 01	\$1,058,291,479 29

c Assessment Bonds and Bonds and Mortgages to the amount \$14,339,545.37 included in the Assets of the Sinking Funds on Dec. 31, 1916, are not herein treated as Liquid Assets until the amount thereof is actually needed for redemption purposes in 1966, at which time they will need to be converted into cash.

SCHEDULE "E".

The Amounts of Cash Which Will Flow Into the Sinking Funds During the Years 1917 to 1966, Inclusive; the Amounts of Bonds Maturing Each Year to Be Redeemed from Public Holders, Together with the Excess of Cash Which Will Be Available for Financing the City's Operations.

Year.	Cash Receipts.	Bonds to Be Redeemed from Public Holders.	Excess of Cash Receipts Over Redemptions.	Excess of Redemptions Over Cash Receipts.	Accumulation Available for Investment.
1917.....	\$25,954,304 02	\$6,216,000 00	\$19,738,304 02		\$19,738,304 02
1918.....	16,786,251 44	10,179,609 28	6,606,642 16		26,344,946 18
1919.....	16,809,252 53	6,018,500 00	10,790,752 53		37,135,698 71
1920.....	17,786,614 62	11,383,231 32	6,403,383 30		43,539,082 01
1921.....	17,629,199 41	3,703,500 00	13,925,699 41		57,464,781 42
1922.....	17,897,852 71	7,335,200 00	10,562,652 71		68,027,434 13
1923.....	17,044,361 93	855,000 00	16,189,361 93		84,216,796 06
1924.....	16,915,512 00	5,210,371 00	11,705,141 00		95,921,937 06
1925.....	16,774,486 51	2,138,149 65	14,636,336 86		110,558,273 92
1926.....	17,060,156 11	2,320,000 00	14,740,156 11		125,298,430 03
1927.....	17,543,171 74	4,196,000 00	13,347,171 74		138,645,601 77
1928.....	17,779,368 75	12,989,492 36	4,789,876 39		143,435,478 16
1929.....	17,425,736 99	20,735,607 32		\$3,309,870 33	140,125,607 83
1930.....	16,650,409 01	1,196,500 00	15,453,909 01		155,579,516 84
1931.....	17,083,112 67		17,083,112 67		172,662,629 51
1932.....	17,596,606 06	100,000 00	17,496,606 06		190,159,235 57
1933.....	18,117,210 19	503,000 00	17,614,210 19		207,773,445 76
1934.....	18,697,640 57	100,000 00	18,597,640 57		226,371,086 33
1935.....	19,204,069 79	233,000 00	18,971,069 79		245,342,156 12
1936.....	19,763,401 87	12,917,742 41	6,845,659 46		252,187,815 58
1937.....	19,696,193 04	1,476,325 00	18,219,868 04		270,407,683 62
1938.....	14,673,471 54		14,673,471 54		285,081,155 16
1939.....	20,173,566 74		20,173,566 74		305,254,721 90
1940.....	20,627,056 23	21,225,249 04		598,192 81	304,656,529 09
1941.....	20,067,457 24	14,958,025 90	5,109,431 34		309,765,960 43
1942.....	19,734,153 72	4,659,950 00	15,074,203 72		324,840,164 15
1943.....	19,866,441 41		19,866,441 41		344,706,605 56
1944.....	20,461,404 68		20,461,404 68		365,168,010 24
1945.....	21,075,246 83		21,075,246 83		386,243,257 07
1946.....	21,707,504 22		21,707,504 22		407,950,761 29
1947.....	22,359,729 38		22,359,729 38		430,310,490 67
1948.....	23,029,491 52	3,875,000 00	19,154,491 52		449,464,982 19
1949.....	23,551,609 45	3,910,500 00	19,641,109 45		469,106,091 64
1950.....	24,091,364 99	4,000,000 00	20,091,364 99		489,197,456 63
1951.....	24,649,187 51	8,495,900 00	16,153,287 51		505,350,744 14
1952.....	25,041,000 96	24,869,300 00	17,170 96		505,522,445 10
1953.....	24,275,396 00	20,376,120 00	3,899,276 00		509,421,721 10
1954.....	23,744,026 05	78,607,070 00		54,863,043 95	454,558,677 15
1955.....	21,273,221 45	32,342,480 00		11,069,258 55	443,489,418 60
1956.....	20,259,670 31	38,023,500 00		17,763,829 69	425,725,588 91
1957.....	19,234,905 04	96,930,840 00		77,695,934 96	348,029,653 95

Year.	Cash Receipts.	Bonds to Be Redeemed from Public Holders.	Excess of Cash Receipts Over Redemptions.	Excess of Redemptions Over Cash Receipts.	Accumulation Available for Investment.
1958.....	15,909,832 04	21,999,500 00		6,089,667 96	341,939,985 99
1959.....	15,113,610 76	50,500,000 00		35,386,389 24	306,553,596 75
1960.....	13,086,714 52	109,465,000 00		96,378,285 48	210,175,311 27
1961.....	9,112,548 39		9,112,548 39		219,287,859 66
1962.....	9,385,923 51	64,425,690 00		55,039,766 49	164,248,093 17
1963.....	7,141,244 97	44,999,900 00		37,858,655 03	126,389,438 14
1964.....	5,560,559 02	65,000,000 00		59,439,440 98	66,949,997 16
1965.....	3,201,118 26	46,000,000 00		42,798,881 74	24,151,115 42
1966.....	*15,848,884 58	40,000,000 00		24,151,115 42	
Total.....	\$904,471,253 28	\$904,471,253 28	\$522,442,332 63	\$522,442,332 63	

* Includes Interest and Instalments, \$1,509,339.21; Assessment Bonds, \$14,256,319.37, and Bonds and Mortgages, \$83,226.

SCHEDULE "F".

Bonds of the Cities, Towns, Villages, Counties, etc., Consolidated into The City of New York, Issued Prior to January 1, 1898, and Outstanding December 31, 1916, Payable Directly from Taxation, Showing the Amounts Held by the Public and by the Sinking Funds, Arranged in Chronological Order of Maturity.

Year.	Total.	Held by	
		The Public.	The Sinking Funds.
Past due.....	\$4,000 00	\$4,000 00	
1917.....	4,555,586 83	4,225,586 83	\$330,000 00
1918.....	1,810,780 48	1,560,780 48	250,000 00
1919.....	2,265,280 49	2,064,280 49	201,000 00
1920.....	2,367,885 24	1,975,885 24	392,000 00
1921.....	1,994,385 24	1,672,385 24	322,000 00
1922.....	2,875,394 90	2,528,394 90	347,000 00
1923.....	2,142,835 24	1,811,835 24	331,000 00
1924.....	1,965,335 24	1,715,335 24	250,000 00
1925.....	1,522,335 25	1,454,335 25	68,000 00
1926.....	1,570,245 25	1,520,245 25	50,000 00
1927.....	2,501,964 35	2,343,964 35	158,000 00
1928.....	685,600 00	685,600 00	
1929.....	307,100 00	307,100 00	
1930.....	310,100 00	310,100 00	
1931.....	416,100 00	415,100 00	1,000 00
1932.....	309,500 00	309,500 00	
1933.....	308,500 00	258,500 00	50,000 00
1934.....	196,500 00	196,500 00	
1935.....	153,500 00	152,500 00	1,000 00
1936.....	148,500 00	148,500 00	
1937.....	138,500 00	138,500 00	

Year.	Total.	Held by	
		The Public.	The Sinking Funds.
1938.....	136,500 00	136,500 00
1939.....	135,500 00	134,500 00	1,000 00
1940.....	135,500 00	135,500 00
1941.....	85,500 00	85,500 00
1942.....	85,500 00	85,500 00
1943.....	85,500 00	84,500 00	1,000 00
1944.....	84,500 00	84,500 00
1945.....	30,000 00	30,000 00
1946.....	30,000 00	30,000 00
1947.....	30,000 00	29,000 00	1,000 00
1948.....	25,000 00	25,000 00
1949.....	21,000 00	21,000 00
1950.....	19,000 00	19,000 00
1951.....	14,000 00	14,000 00
1952.....	19,000 00	19,000 00
1953.....	19,000 00	18,000 00	1,000 00
1954.....	17,000 00	17,000 00
1955.....	14,000 00	14,000 00
1956.....	14,000 00	14,000 00
1957.....	14,000 00	13,000 00	1,000 00
1958.....	14,000 00	14,000 00
1959.....	14,000 00	14,000 00
1960.....	13,500 00	13,000 00	500 00
1961.....	14,000 00	14,000 00
1962.....	14,000 00	14,000 00
1963.....	14,000 00	14,000 00
1964.....	14,000 00	14,000 00
1965-2147.....	359,500 00	359,500 00
Total.....	\$30,021,428 51	\$27,264,928 51	\$2,756,500 00

SCHEDULE "G."
Serial Bonds (All of Which are Held by the Public) Issued Subsequent to January 1, 1915, and Outstanding December 31, 1916, Payable Directly from Taxation, Arranged in Chronological Order of Maturity.

Year.	Total.	Year.	Total.
Past Due.....	\$5,000 00	1924.....	\$2,666,660 00
1917.....	2,666,660 00	1925.....	2,666,660 00
1918.....	2,666,660 00	1926.....	2,666,660 00
1919.....	2,666,660 00	1927.....	2,666,660 00
1920.....	2,666,660 00	1928.....	2,666,660 00
1921.....	2,666,660 00	1929.....	2,666,660 00
1922.....	2,666,660 00	1930.....	2,666,660 00
1923.....	2,666,660 00	1931.....	1,000,000 00
Total.....		Total.....	\$38,338,240 00

SCHEDULE H.
Bonds Outstanding December 31, 1916, Payable from Assessments, Showing the Amounts Held by the Public and by the Sinking Funds, Arranged in Chronological Order of Maturity.

Year.	Total.	Held by	
		The Public.	The Sinking Funds.
Past due.....	\$13,620,759 14	\$3,174 59	\$13,617,584 55
1917.....	8,591,620 00	8,486,620 00	105,000 00
1918.....	688,600 00	688,600 00
1919.....	2,201,600 00	2,200,600 00	1,000 00
1920.....	301,600 00	301,600 00
1921.....	335,600 00	335,600 00
1922.....	350,600 00	340,600 00	10,000 00
1923.....	362,600 00	252,600 00	110,000 00
1924.....	302,600 00	102,600 00	200,000 00
1925.....	452,600 00	402,600 00	50,000 00
1926.....	341,334 82	178,600 00	162,734 82
1927.....	178,600 00	178,600 00
1928.....	70,000 00	70,000 00
1929.....	61,000 00	61,000 00
1930.....	61,000 00	61,000 00
1931.....	23,000 00	23,000 00
1932.....	17,000 00	17,000 00
1933.....	340,000 00	340,000 00
1934.....	137,000 00	137,000 00
1935.....	10,000 00	10,000 00
1936.....	185,000 00	185,000 00
1937.....	10,000 00	10,000 00
1938.....	10,000 00	10,000 00
1939.....	310,000 00	310,000 00
1940.....	10,000 00	10,000 00
1941.....	10,000 00	10,000 00
1942.....	10,000 00	10,000 00
1943.....	10,000 00	10,000 00
1944.....	10,000 00	10,000 00
1945.....	10,000 00	10,000 00
1946.....	10,000 00	10,000 00
1947.....	10,000 00	10,000 00
1948.....	10,000 00	10,000 00
1949.....	10,000 00	10,000 00
1950.....	10,000 00	10,000 00
1951.....	10,000 00	10,000 00
1952.....	10,000 00	10,000 00
1953.....	10,000 00	10,000 00
1954.....	10,000 00	10,000 00
Total.....	\$29,112,113 96	\$14,855,794 59	\$14,256,319 37

SCHEDULE "I."
Bonds (All of Which Are Held by the Public) Outstanding December 31, 1916, Payable from Water Revenues, Arranged in Chronological Order of Maturity.

Year.	Total.	Year.	Total.
1917.....	11,500 00	1922.....	\$45,000 00
1918.....	15,500 00	1923.....	37,000 00
1919.....	32,000 00	1924.....	27,500 00
1920.....	25,000 00	1925.....	15,000 00
1921.....	23,000 00	1937.....	25,000 00
Total.....		Total.....	\$256,500 00

Which was ordered printed in the minutes and filed.

Sale of Lease of Premises Known as 58 Lawrence St., Manhattan.
(Not on the calendar—Brought up by unanimous consent.)
The Deputy and Acting Comptroller presented the following report and offered the following resolution:

April 18, 1917.

To the Honorable the Commissioners of the Sinking Fund:
Gentlemen—On March 1, 1917, the Commissioners of the Sinking Fund author-

ized a sale at public auction of the lease of premises known as No. 58 Lawrence st., Borough of Manhattan, for a period of five years, from April 1, 1917, at an upset rental of \$720 per annum.

The sale of this lease was held on March 23, 1917, but no bids were received therefor. I am now in receipt of an offer for a lease of these premises for a period of five years from August 1, 1917, with the privilege of renewal for an additional period of five years.

I therefore respectfully recommend that the resolution above mentioned be rescinded, and that the attached resolution be adopted in place thereof. Respectfully,
ALBERT E. HADLOCK, Deputy and Acting Comptroller.

Resolved, That, pursuant to the provisions of section 205 of the Greater New York Charter, as amended, the Commissioners of the Sinking Fund hereby authorize a sale at public auction, or by sealed bids, of the lease of the premises known as No. 58 Lawrence Street, Borough of Manhattan, for a period of five years from August 1, 1917, with the privilege of renewal for an additional period of five years.

The minimum or upset rental at which said lease shall be sold be and is hereby appraised and fixed at the sum of seven hundred and twenty dollars (\$720) per annum, payable quarterly in advance; and the Comptroller be and is hereby authorized and directed to take the necessary steps for conducting such sale upon the following terms and conditions:

The highest bidder will be required to pay twenty-five (25) per cent. of the amount of the yearly rental bid at the time and place of sale; the amount so paid for one quarter's rent shall be forfeited if the successful bidder does not execute the lease when notified it is ready for execution.

No person shall be received as lessee who is a delinquent on any former lease from the corporation, and no bid shall be accepted from any person who is in arrears to the corporation upon debt or contract, or who is a defaulter as surety or otherwise upon any obligation to the City, as provided by law.

The lease will be in the usual form of leases of like property, and will contain, in addition to other terms, covenants and conditions, as follows:

First—A clause providing that the lessee shall pay the usual rates for water per meter measurements and comply with the rules and regulations of the Department of Water Supply, Gas and Electricity.

Second—A clause providing that the lessee shall not make any alterations or improvements on the property except with the consent and approval of the Comptroller.

Third—A clause providing that during the term of the lease, or any renewal thereof, the lessee shall keep the building in proper repair, both inside and outside, at his own cost and expense, and shall comply with all the laws and ordinances of the State and City of New York.

Fourth—A clause providing that all repairs, alterations and improvements made on or to the property by the lessee during the period of the lease, or any renewal thereof, shall become the property of the City of New York at the expiration of the lease.

Fifth—A clause providing that the rent thereof shall not commence until August 1, 1917, but that the lessee may take possession of the premises immediately upon execution of the lease, and shall be liable for any damages which may occur in and to the premises, to be demised from the date thereof.

The Comptroller shall have the right to reject any and all bids, if deemed to be in the interest of the City of New York.

The report was accepted and the resolution adopted, all the members present voting in the affirmative.

Note—At this point his Honor the Mayor arrived, and the following matters on the calendar, held pending his arrival, were then considered.

Exchange of Two Parcels of Land Owned by the City in the Borough of Manhattan for a Parcel of Land Belonging to the Salem Land Company on Inwood Hill, Manhattan.

The Deputy and Acting Comptroller presented the following report and offered the following resolution:

April 17, 1917.

To the Honorable the Commissioners of the Sinking Fund:

Gentlemen—On February 15, 1917, the Commissioners of the Sinking Fund appointed Joseph P. Day, Henry Brady and W. H. Archibald, appraisers, to appraise two parcels of land owned by The City of New York, one located at Essex st. and Essex Market pl., Manhattan, and the other at Delancey and Attorney sts., Manhattan, which it is proposed to exchange for a parcel of land on Inwood Hill, Borough of Manhattan, owned by private owners, which was laid out as a public park on January 7, 1916, by the Board of Estimate and Apportionment.

It has been determined to substitute No. 293 Pearl st. in place of the premises at Delancey and Attorney sts., and the resolution above mentioned was amended by directing the appraisers to appraise No. 293 Pearl st., instead of Attorney and Delancey Streets.

The report of the appraisers shows the value of the different parcels as follows:

Appraiser.	Property	
	Owned by the City.	Property to Be Acquired.
Joseph P. Day	\$98,000 00	\$142,000 00
Henry Brady	98,000 00	140,000 00
W. H. Archibald	98,000 00	139,000 00

The property to be acquired by the City will be subject to a mortgage of \$41,000.

I therefore respectfully recommend that the Commissioners of the Sinking Fund adopt the attached resolution. Respectfully,

ALBERT E. HADLOCK, Deputy and Acting Comptroller.

Whereas, At meeting held April 12, 1917, the Commissioners of the Sinking Fund adopted the following resolution:

"Resolved, That the resolution adopted by this Board at meeting held February 15, 1917, appointing Joseph P. Day, Henry Brady and William H. Archibald, three discreet and disinterested appraisers residing in the Borough of Manhattan, to appraise the value of lands owned by the City of New York therein described as Parcels 1 and 2, and land of private owners therein described as Parcel 3, which it was proposed to exchange—be and the same is hereby amended to read as follows:

"Whereas, The Commissioners of the Sinking Fund deem it for the interest of the City to authorize an exchange of the following property owned by The City of New York for the land owned by private owners; therefore, be it

"Resolved, That, in accordance with the provisions of section 205A of the Greater New York Charter as amended, the Commissioners of the Sinking Fund hereby determine that the land owned by The City of New York, described as follows, is not required for departmental or public purposes:

"Parcel 1.

"Beginning at a point on the northwesterly line of Pearl Street, distant 75 feet northeasterly from the point formed by the intersection of the northwesterly line of Pearl Street and the northeasterly line of Beekman Street; running thence in a northwesterly direction and along the northeasterly boundary line of Lot 48, in Block 98 of Section 1, as shown on the present Tax Maps of the City of New York for the Borough of Manhattan, 100 feet to the southeasterly line of Lot 52 in said block; running thence northeasterly and along said southeasterly line of Lot 52, 25 feet 10 inches to the southwesterly line of Lot 46 in said block; running thence southeasterly and along the said southwesterly line of Lot 46, 99 feet 9 inches to the northwesterly line of Pearl Street; running thence southwesterly and along the said northwesterly line of Pearl Street 25 feet 10 inches to the point or place of beginning; said premises being shown on the present Tax Maps of the City of New York for the Borough of Manhattan, as Lot No. 47, Block 98, Section 1.

"Parcel 2.

"All that certain piece or parcel of land situate, lying and being in the Borough of Manhattan, City of New York, described as follows:

"Beginning at a point on the westerly line of Essex Street, distant 88 feet 3 inches southerly from the corner formed by the intersection of the southerly line of Broome Street and the westerly line of Essex Street; running thence westerly parallel with Broome Street 87 feet 6 inches; thence southerly parallel with Essex Street to the northerly line of Essex Market Place; running thence easterly along the northerly line of Essex Market Place 87 feet 6 inches to the

westerly line of Essex Street; running thence northerly along the westerly line of Essex Street to the point or place of beginning.

The hereinbefore mentioned street or highway, to wit: Essex Market Place, has never been legally laid out on the map or plan of The City of New York, and is here used for the purpose of description only.

They further determine that the lands of the private owners hereinafter described are needed for public purposes:

Parcel 3.

All that certain tract, plot or parcel of land with the buildings and improvements thereon, situate, lying and being in the Borough of Manhattan, City of New York, more particularly bounded and described as follows:

Beginning at a point on the northerly line of Lot No. 1143 of Block 2255 of Section 8, as shown on the present Tax Maps of The City of New York, said point being distant 123.61 feet westerly from the point of intersection of the northerly line of said Lot No. 1143 with the easterly boundary line of a proposed park, shown on a map made by the Board of Estimate and Apportionment and adopted by said Board on March 17, 1916, and approved by the Mayor March 22, 1916, which map is entitled "Laying Out a Public Park north of Dyckman Street and along the Hudson River and the Harlem River Ship Canal"; running thence northerly and along the easterly line of Lot No. 1163 of said Block 2255 above mentioned, 389.75 feet; running thence westerly and parallel with the northerly line of Lot No. 1143, first above mentioned, 405.94 feet to the easterly boundary line of the right-of-way of the New York Central and Hudson River Railroad Company; running thence northerly and along the said boundary line of the New York Central Railroad 262.12 feet to the prolongation of the center line of 212th Street; running thence easterly and along the said center line of 212th Street 428.04 feet to the easterly boundary line of the proposed park above mentioned; running thence southerly and along said easterly line of proposed park 368.25 feet to a point of curve in said easterly line of park; running thence still southerly and continuing along the said easterly line of the proposed park 290.49 feet to the northerly line of Lot 1143 above mentioned; running thence westerly along the northerly line of Lot 1143, 123.61 feet to the point or place of beginning; said premises being shown on the present Tax Maps of The City of New York as that portion of Lot 1195 of Block 2255, Section 8, Borough of Manhattan, which lies between the easterly boundary line of the proposed park above described and the easterly boundary line of the right-of-way of the New York Central and Hudson River Railroad.

Together with the land under water and the riparian rights and privileges appurtenant to the premises above described.

—and be it further

Resolved, That, to determine the value of the lands of The City of New York and the value of the lands of private owners to be exchanged therefor, the Commissioners of the Sinking Fund hereby appoint Joseph P. Day, Henry Brady and W. H. Archibald, three discreet and disinterested appraisers, residing in the Borough of Manhattan, who are hereby authorized and directed to appraise the value of the lands owned by The City of New York and the lands owned by private owners which it is proposed to exchange, and are both hereinabove described";

—and Whereas, The appraisers appointed by the Commissioners of the Sinking Fund have submitted the following appraisals:

Joseph P. Day—	
Property owned by the City.....	\$98,000 00
Property owned by Salem Land Company.....	142,900 00
Henry Brady—	
Property owned by the City.....	98,000 00
Property owned by Salem Land Company.....	140,000 00
W. H. Archibald—	
Property owned by the City.....	98,000 00
Property owned by Salem Land Company.....	139,000 00

Resolved, That, pursuant to the provisions of section 205A of the Greater New York Charter, as amended, the Commissioners of the Sinking Fund by unanimous vote, subject, however, to the approval of the Board of Estimate and Apportionment, hereby authorize a conveyance to the Salem Land Company of

All that certain piece or parcel of land situate, lying and being in the Borough of Manhattan, City of New York, described as follows:

Beginning at a point on the northwesterly line of Pearl Street, distant 75 feet northeasterly from the point formed by the intersection of the northwesterly line of Pearl Street and the northeasterly line of Beekman Street; running thence in a northwesterly direction and along the northeasterly boundary line of Lot 48, in Block 98 of Section 1, as shown on the present Tax Maps of the City of New York for the Borough of Manhattan, 100 feet to the southeasterly line of Lot 52 in said block; running thence northeasterly and along said southeasterly line of Lot 52, 25 feet 10 inches to the southwesterly line of Lot 46 in said block; running thence southeasterly and along the said southwesterly line of Lot 46, 99 feet 9 inches to the northwesterly line of Pearl Street; running thence southwesterly and along the said northwesterly line of Pearl Street 25 feet 10 inches to the point or place of beginning; said premises being shown on the present Tax Maps of the City of New York for the Borough of Manhattan, as Lot No. 47, Block 98, Section 1.

—also

All that certain piece or parcel of land situate, lying and being in the Borough of Manhattan, City of New York, described as follows:

Beginning at a point on the westerly line of Essex Street, distant 88 feet 3 inches southerly from the corner formed by the intersection of the southerly line of Broome Street and the westerly line of Essex Street; running thence westerly parallel with Broome Street 87 feet 6 inches; thence southerly parallel with Essex Street to the northerly line of Essex Market Place; running thence easterly along the northerly line of Essex Market Place 87 feet 6 inches to the westerly line of Essex Street; running thence northerly 87 feet 6 inches to the westerly line of Essex Street to the point or place of beginning.

The hereinbefore mentioned street or highway, to wit: Essex Market Place, has never been legally laid out on the map or plan of The City of New York, and is here used for the purpose of description only.

—in consideration of a conveyance to The City of New York from Salem Land Company, subject to a mortgage or mortgages in the aggregate sum of \$41,000, with interest at the rate of 5 per cent per annum, and the privilege of discharging these mortgages at any time upon thirty (30) days' notice in writing by The City of New York, of

All that certain tract, plot or parcel of land with the buildings and improvements thereon, situate, lying and being in the Borough of Manhattan, City of New York, more particularly bounded and described as follows:

Beginning at a point on the northerly line of Lot No. 1143 of Block 2255 of Section 8, as shown on the present Tax Maps of The City of New York, said point being distant 123.61 feet westerly from the point of intersection of the northerly line of said Lot No. 1143 with the easterly boundary line of a proposed park, shown on a map made by the Board of Estimate and Apportionment and adopted by said Board on March 17, 1916, and approved by the Mayor March 22, 1916, which map is entitled "Laying Out a Public Park north of Dyckman Street and along the Hudson River and the Harlem River Ship Canal"; running thence northerly and along the easterly line of Lot No. 1163 of said Block 2255, above mentioned, 389.75 feet; running thence westerly and parallel with the northerly line of Lot No. 1143, first above mentioned, 405.94 feet to the easterly boundary line of the right-of-way of the New York Central and Hudson River Railroad Company; running thence northerly and along the said boundary line of the New York Central Railroad 262.12 feet to the prolongation of the center line of 212th Street; running thence easterly and along the said center line of 212th Street 428.04 feet to the easterly boundary line of the proposed park above mentioned; running thence southerly and along said easterly line of proposed park 368.25 feet to a point of curve in said easterly line of park; running thence still southerly and continuing along the said easterly line of the proposed park 290.49 feet to the northerly line of Lot 1143, above mentioned; running thence westerly along the northerly line of Lot 1143, 123.61 feet to the point or place of beginning; said premises being shown on the present Tax Maps of The City of New York as that portion of Lot 1195 of Block 2255, Section 8, Borough of Manhattan, which lies between the easterly boundary line of the proposed park, above described, and

the easterly boundary line of the right-of-way of the New York Central and Hudson River Railroad.

Together with the land under water and the riparian rights and privileges appurtenant to the premises above described.

—and be it further

Resolved, That, when these resolutions and actions of the Commissioners of the Sinking Fund have been approved by the Board of Estimate and Apportionment, the Corporation Counsel be and is hereby requested to prepare the necessary legal instruments on the part of the City of New York to effect such exchange, and, upon said instruments having been prepared and approved as to form by the Corporation Counsel, and approved by the Comptroller of the City of New York, it shall be the duty of the Mayor to execute, the City Clerk to attest and the Comptroller to deliver to Salem Land Company, deeds of the properties owned by the City of New York, upon receiving at the same time the deed of the property owned by Salem Land Company under the terms and conditions above mentioned.

The report was accepted and the resolution unanimously adopted.

The President of the Board of Aldermen, while voting in favor of the resolution in order not to delay its advancement, reserved the right to vote against the proposition in the Board of Estimate and Apportionment if he so desired.

Exchange of Nine Parcels of Land in the Borough of Manhattan for a Parcel of Land Known as the Riggs Property on Inwood Hill, Manhattan.

The Deputy and Acting Comptroller presented the following report and offered the following resolution:

April 10, 1917.

To the Honorable the Commissioners of the Sinking Fund:

Gentlemen—On December 7, 1916, the Commissioners of the Sinking Fund appointed Joseph P. Day, Henry Brady and W. H. Archibald appraisers, to appraise the values of the lands known as the Riggs property on Inwood Hill, Borough of Manhattan, which is to be included as part of Inwood Park, and other parcels of property located in the Borough of Manhattan owned by the City of New York, to be used in exchange therefor. The properties owned by the City which were appraised are as follows:

Fulton Market,
19-21 Leonard Street,
103 Park Row,
20 Eldridge Street,
180 Clinton Street,
105-107 Eldridge Street,
180-184 Wooster Street,
66 Third Avenue,
185 Lafayette Street.

The report of the appraisers is as follows:

Appraiser.	Property Owned by the City.	Property to Be Acquired.
Joseph P. Day	\$544,500 00	\$612,000 00
Henry Brady	577,000 00	582,500 00
W. H. Archibald	570,000 00	588,500 00

It is proposed to convey the properties owned by the City and receive in exchange therefor the parcel of land known as the Riggs tract, subject to a mortgage of \$30,500, to which the owners have agreed.

I therefore respectfully recommend that the Commissioners of the Sinking Fund adopt the attached resolution.

Respectfully, ALBERT E. HADLOCK, Deputy and Acting Comptroller.

Whereas, At a meeting held December 7, 1916, the Commissioners of the Sinking Fund adopted the following:

Whereas, Messrs. Miller & Bretzfelder, attorneys for Mr. F. B. Riggs, have offered to exchange the property on Inwood Hill, Borough of Manhattan, known as the Riggs' tract, which is to be included as part of Inwood Park, for real estate now owned by the City of New York of equal value: Therefore, be it

Resolved, That to determine the value of the land of the City of New York and the value of the lands of private owners to be exchanged therefor, the Commissioners of the Sinking Fund hereby appoint Joseph P. Day, Henry Brady and W. H. Archibald, three discreet and disinterested appraisers residing in the Borough of Manhattan, to appraise the value of the lands known as the Riggs' property on Inwood Hill, Borough of Manhattan, more particularly shown on the map attached hereto, and the value of certain parcels to be hereafter determined by the Comptroller, owned by the City of New York, to be used in exchange therefor, it being distinctly understood that the City will be reimbursed for whatever expense it is put to for the cost of such appraisal.

—and

Whereas, The appraisers above mentioned did appraise the following parcels of land owned by the City of New York and located in the Borough of Manhattan: Fulton Market, 19-21 Leonard Street, 103 Park Row, 20 Eldridge Street, 180 Clinton Street, 105-107 Eldridge Street, 180-184 Wooster Street, 66 Third Avenue and 185 Lafayette Street; and

Whereas, The appraisers appointed by the Commissioners of the Sinking Fund have submitted the following appraisals:

Joseph P. Day—	
Property owned by the City.....	\$544,500 00
Property in private ownership.....	612,000 00
Henry Brady—	
Property owned by the City.....	577,000 00
Property in private ownership.....	582,500 00
W. H. Archibald—	
Property owned by the City.....	570,000 00
Property in private ownership.....	588,500 00

Resolved, That, pursuant to the provisions of section 205A of the Greater New York Charter, as amended, the Commissioners of the Sinking Fund, by unanimous vote, subject, however, to the approval of the Board of Estimate and Apportionment, hereby authorize a conveyance to George P. Sanborn, No. 38 Livingston Street, Borough of Brooklyn, and Frederick H. Sanborn, of No. 64 Macon Street, Borough of Brooklyn, of the following premises located in the Borough of Manhattan, City of New York, known as Fulton Market, 19-21 Leonard Street, 103 Park Row, 20 Eldridge Street, 180 Clinton Street, 105-107 Eldridge Street, 180-184 Wooster Street, 66 Third Avenue and 185 Lafayette Street, in consideration of a conveyance to the City of New York from George P. Sanborn and Frederick H. Sanborn, subject to a mortgage for a period of one year in the sum of \$30,500, with interest at the rate of 5 per cent per annum, and the privilege of discharging this mortgage at any time upon thirty (30) days' notice in writing to the City of New York, of the lands known as the Riggs' property on Inwood Hill, Borough of Manhattan, more particularly bounded and described as follows:

All that certain tract of land on the northerly end of Inwood Hill at Spuyten Duyvil, in the Borough of Manhattan, City and State of New York, and bounded and described as follows:

Beginning at a point on the mean high water line of the Hudson River, distant six feet northerly of the center line of 218th street, as shown on Randel's Map, and adjoining lands formerly of James McCreery:

Running thence easterly, or nearly so, on a line parallel to the center line of said 218th street and distant six feet northerly therefrom, five hundred and ten and 65-100 feet (510.65 feet) to the center line of Fourteenth avenue, as shown on Randel's Map:

Thence in a general southerly direction along the center line of said avenue, four hundred and ninety-three and 83-100 feet (493.83 feet) to a point distant thirty-one and 10-100 feet (31.10 feet) north of the center line of West 216th street, as shown on Randel's Map:

Thence easterly, or nearly so, on a line parallel to the center line of said 216th street and distant thirty-one and 10-100 feet (31.10 feet) feet northerly therefrom, six hundred and eighty-three and 14-100 feet (683.14 feet):

Thence north, thirty-two degrees fifteen minutes east, twenty-one and 6-100 feet (21.06 feet):

Thence easterly, or nearly so, along the northerly line of lot No. 119, of the Dyckman Homestead Property, as shown on Map filed in the New York County Register's Office, as No. 725, ninety-four and 49-100 feet (94.49 feet) to the westerly side of Prescott avenue, as laid out and monumented:

Thence northerly along the westerly side of said Prescott avenue, forty-seven and 8-100 feet (47.08 feet):

Thence easterly, at right angles to the preceding course, forty-five feet (45 feet) or thereabouts to the mean high water line of Spuyten Duyvil Creek;

Thence northerly, westerly and southwesterly, following the said high water line, of said creek and of said Hudson River, and of the Harlem Ship Canal, to the point or place of beginning:

Said several distances and dimensions being more or less.

Containing about twenty and 65-100 acres, be the same more or less.

Together with the appurtenances and all riparian rights, lands under water, pier rights and rights of wharfage appurtenant to said described lands or owned by the parties of the first part hereto.

Being the premises shown on a Map or Survey of "Property of Francis B. Riggs, at the northerly end of Inwood Hill," made by Albert E. Wheeler and dated January, 1913:

And being the same premises conveyed to Elisha Riggs, late of the City of New York, deceased, by Leonard W. Jerome and wife, by deed dated March 26, 1866, and recorded November 18, 1870, in the Office of the Register of the City of New York, in Liber 1158 of Conveyances, page 342:

And also the premises conveyed to Francis B. Riggs by Andrew J. Connick and wife, by deed dated November 14, 1901, and recorded in the said Register's Office, November 15, 1901, in Block Series (Conveyances), Section 8, Liber 17, page 124, and indexed under Lot Nos. 2252 and 2255 on the Land Map of the County of New York.

Subject, however, to the rights of the New York Central and Hudson River Railroad Company, and to a mortgage of \$30,500 now a lien on said premises.

—and be it further

Resolved, That when these resolutions and actions of the Commissioners of the Sinking Fund have been approved by the Board of Estimate and Apportionment, the Corporation Counsel be and is hereby requested to prepare the necessary legal instruments on the part of the City of New York to effect such exchange, and upon said instruments having been prepared and approved as to form by the Corporation Counsel and approved by the Comptroller of the City of New York, it shall be the duty of the Mayor to execute, the City Clerk to attest and the Comptroller to deliver to George P. Sanborn and Frederick H. Sanborn deeds of the properties owned by the City of New York, upon receiving at the same time the deed of the property owned by George P. Sanborn and Frederick H. Sanborn under the terms and conditions above mentioned.

The report was accepted and the resolution unanimously adopted.

The President of the Board of Aldermen, while voting in favor of the resolution, in order not to delay its advancement, reserved the right to vote against the proposition in the Board of Estimate and Apportionment if he so desired.

Dock Department—Lease to the United States Government of the Pier at the Foot of E. 24th St., Manhattan.

(Not on the calendar—Brought up by unanimous consent.)

The following was received from the Commissioner of Docks:

Pier A, North River, April 19, 1917.

Hon. JOHN PURROY MITCHEL, Mayor, and Chairman of the Commissioners of the Sinking Fund:

Sir—Negotiations have been in progress with the Navy Department of the United States Government for the use of the recreation pier at the foot of E. 24th st., Borough of Manhattan, on a basis of rental at the rate of \$30,000 per annum; the City to enclose the lower deck of the pier and provide suitable doors, and also to make necessary alterations to the upper deck of the pier, all in accordance with plans and specifications which have been prepared by the Chief Engineer of this Department. Bids have been obtained for the alterations to the lower deck of the pier, as follows:

Robbins-Ripley Company	\$6,099 00
Snare & Triest Company	6,470 00
Post & McCord	7,300 00
J. Edward Ogden Company	8,635 66

The Robbins-Ripley Company are the lowest bidders and agree to start the work at once and complete same in twenty-five working days.

I respectfully request the adoption of a resolution by the Commissioners of the Sinking Fund authorizing the Commissioner of Docks to lease to the United States Government the pier at the foot of East 24th Street, together with the right to use the recreation structure thereon, for the period required by the Government, rental to be paid at the rate of \$30,000 per annum, the expense of making the alterations to be borne by the Government and allowance therefor to be made in the rental.

Yours respectfully,

R. A. C. SMITH, Commissioner of Docks.

The Commissioner of Docks was heard in regard to the necessity for action at this time.

The following resolution was then offered for adoption:

Resolved, That the Commissioners of the Sinking Fund hereby approve of and consent to the execution by the Commissioner of Docks, of a lease to the United States Government of the pier at the foot of East 24th Street, Borough of Manhattan, together with the right to use the Recreation Structure thereon, for the period required by the Government at a rental at the rate of Thirty thousand dollars (\$30,000) per annum. The expense of making the alterations to be borne by the Government, and allowance therefor to be made on the rental.

Which resolution was unanimously adopted.

Adjourned.

JOHN KORB, JR., Secretary.

MUNICIPAL CIVIL SERVICE COMMISSION.

Eligible Lists—Promulgated April 23, 1917.

Promotion to Bridge Tender, Grade 1.

Department of Plant and Structures.

1. Joseph N. McCart, 725 Prospect pl., Brooklyn, 91.20.
2. Philip R. Hennessey, 1257 Hancock st., Brooklyn, 90.90.
3. Cornelius J. Daly, 499 St. Johns pl., Brooklyn, 90.70.
4. Michael Sweeney, 35 Duffield st., Brooklyn, 90.15.
5. James Reynolds, 235 Lefferts ave., Brooklyn, 90.05.
6. Richard M. Clay, 566 Humboldt st., Brooklyn, 89.75.
7. John Farrell, 273 Pearl st., Brooklyn, 88.95.
8. James E. Dawson, 1468 Williamsbridge rd., Bronx, 88.30.
9. William J. McLaughlin, 313 E. 48th st., 87.95.
10. Louis Marquart, Jr., 139 Eighteenth st., Brooklyn, 87.92.
11. Michael Harrington, 223 W. 140th st., 86.75.
12. James Timmons, 714 Dean st., Brooklyn, 86.10.
13. William H. Hinds, 504 E. 6th st., 85.65.
14. Patrick Moore, 1058 Myrtle ave., Brooklyn, 85.65.
15. Nicholas J. Craven, 302 Webster ave., L. I. City, 85.40.
16. Mathew J. Fitzgerald, 1649 Amsterdam ave., 85.20.
17. Patrick Curtin, 346 W. 15th st., 84.80.
18. John McDonald, 106 Concord st., Brooklyn, 84.55.
19. Hugh Dorsey, 13 Tompkins st., 84.05.
20. Joseph Trilling, 852 Union ave., Bronx, 83.75.
21. Edw. Stilwell, 217 McDougal st., Brooklyn, 82.80.
22. John C. White, 388 Eleventh ave., Queens, 82.30.
23. John Healy, 32 Houseman st., Brooklyn, 82.30.
24. David Heilferty, 300 W. 54th st., 81.85.
25. James F. Cotter, 404 Sixth ave., Brooklyn, 80.40.
26. Daniel Harvey, 841 Gates ave., Brooklyn, 80.40.
27. George Skillen, 99 Madison st., 80.20.
28. Martin F. Conway, 1386 Madison st., Brooklyn, 79.25.
29. John A. Healy, 88 Clifton pl., Brooklyn, 78.20.
30. Charles Rose, 426 E. 173rd st., Bronx, 76.65.

Promotion to Clerk, 2nd Grade. City Chamberlain's Office.

1. Althisar Warren, 909 E. 35th st., Brooklyn, 83.73.

Promotion to Attendant, Grade 1. College of the City of New York.

1. Charles Brandau, 478 W. 146th st., 85.50.
2. Ike Seligman, 303 E. 83rd st., 84.50.
3. George J. Kelly, 717 E. 182nd st., Bronx, 83.55.
4. Antonio Zupa, 247 W. 144th st., 83.25.

Eligible Lists—Promulgated April 25, 1917.

Promotion to Messenger, Grade 1. President of the Borough of Brooklyn.

Bureau of Highways—

1. James J. Barry, 318 Sackett st., Brooklyn, 90.70.
2. Edw. J. Sheedy, 325 Putnam ave., Brooklyn, 90.32.
3. Geo. P. Lennox, 698 Classon ave., Brooklyn, 89.45.
4. John S. Casey, 161 Utica ave., Brooklyn, 88.05.
5. Patrick J. Keyes, 153 Albany ave., Brooklyn, 86.25.
6. Arthur H. Hoffman, 490 E. 7th st., Brooklyn, 86.
7. Thos. Rooney, 427 Seventy-fourth st., Brooklyn, 85.95.
8. George Glastater, 188 Manhattan ave., Brooklyn, 85.50.
9. Robert J. Clark, 636 Bergen st., Brooklyn, 85.45.
10. John Hynes, Avenue Z and E. 16th st., Brooklyn, 84.
11. Matthew F. Gibney, 708 Washington ave., Brooklyn, 82.90.
12. James F. Darby, 259 Eighth st., Brooklyn, 82.60.
13. John A. Gorman, 527 Sixth ave., Brooklyn, 81.90.
14. John J. Kearns, 70 Johnson st., Brooklyn, 80.50.
15. John C. Gebus, 10 Lagrange st., Brooklyn, 79.75.
16. Timothy Meehan, 1464 Bushwick ave., Brooklyn, 79.70.
17. Jeremiah J. Murphy, 74 Douglass st., Brooklyn, 76.80.
18. Alfred Gold, 407 Dean st., Brooklyn, 76.20.
19. George M. Caulfield, Jr., 390 Reid ave., Brooklyn, 76.05.

Bureau of Public Buildings and Offices—

1. George W. Moran, 328 Eighth ave. Brooklyn, 89.10.
2. Noah F. Mason, 180 Bay 8th st., Brooklyn, 86.15.
3. Michael F. Hardiman, 215 Butler st., Brooklyn, 79.50.
4. Edw. F. Nugent, 971 Lafayette ave., Brooklyn, 71.75.

Promotion to Clerk, 4th Grade. Law Department.

Main Office, Manhattan, Bronx, Queens and Richmond—

1. Louis Pitarelli, 263 Bridge st., Brooklyn, 84.44.
2. Victor D. Hosey, 856 Nostrand ave., Brooklyn, 83.68.
3. James T. Padian, 28 Shipley st., Woodhaven, 79.63.
4. Benedict A. P. Smith, 226 E. 53rd st., 75.63.

Bureau of Street Openings, Manhattan, Bronx and Richmond—

1. John J. Laracy, 450 E. 186th st., Bronx, 82.79.
2. Charles E. Lamb, 2316 Andrews ave., 81.65.

Promotion to Watchman, Grade 1. Department of Docks and Ferries.

Bureau of Supplies—

1. George Bausheimer, 240 Avenue A, 82.90.

Bureau of Ferries—

1. Thomas F. Leonard, 400 E. 19th st., 87.90.

Bureau of Engineering—

1. Frank J. Gregory, 426 W. 42nd st., 89.30.
2. Patrick J. O'Hara, 215 W. 60th st., 89.02.
3. Charles P. Lawless, 42 Horatio st., 85.95.
4. James J. O'Brien, 132 W. 62nd st., 85.47.
5. John G. Kennedy, 167 E. 110th st., 83.35.
6. Thomas F. Mead, 63 W. 180th st., 80.45.

Promotion to Stenographer and Typewriter, 3rd Grade, Board of Standards and Appeals.

1. John J. Roche, 1969 Sixty-sixth st., Brooklyn, 91.56

Promotion to Gate Tender, Board of Water Supply.

Manhattan—

1. John A. Finan, 206 W. 86th st., 85.10.
2. Joseph J. Lorenzo, 47 Market st., 80.10.

Ulster County—

1. Oscar Dudley, Browns Station, N. Y., 88.
2. Harold Elliott, Kingston, N. Y., R. F. D. 3, 76.87.

Westchester County—

1. Charles B. Fell, 67 Sherwood ave., Yonkers, N. Y., 89.50.
2. Felix A. McGinness, 44 North st., Mt. Vernon, N. Y., 86.50.
3. Thos. M. Luram, Empire Race Track, Yonkers, 85.10.
4. Le Roy Farrington, Armonk, Westchester Co., N. Y., 79.15.
5. John Linnin, 4 Osborne st., White Plains, 78.27.
6. Edw. Legg, 26 Spring st., White Plains, 72.

Promotion to Watershed Inspector, Board of Water Supply.

Westchester County—

1. Cornelius Sweeney, Valhalla, N. Y., 84.65.
2. Charles B. Fell, 67 Sherwood ave., Yonkers, N. Y., 83.50.
3. John Linnin, 4 Osborne st., White Plains, 81.77.
4. Samuel Mitchell, Yorktown Heights, Westchester County, N. Y., 81.
5. Harry F. Turnier, 42 Central ave., White Plains, 78.50.
6. Felix A. McGinness, 44 North st., Mt. Vernon, 78.
7. Le Roy Farrington, Armonk, N. Y., 76.65.
8. Edward Legg, 26 Spring st., White Plains, 75.50.

Ulster County—

1. Frederick Brooks, Ashokan, N. Y., 91.10.
2. Walter E. Bogart, Ashokan, Ulster County, N. Y., 87.
3. Apelles Satterlee, Pine Hill, N. Y., 86.60.
4. Frank A. Barringer, Shokan, N. Y., 86.20.
5. Philip Dwyer, West Shokan, N. Y., 85.60.
6. Theodore Tuttenberg, New Paltz, Ulster Co., N. Y., 84.97.
7. Herman Jones, Shandaken, N. Y., 79.50.
8. Harvey Chase, Spillway, Ulster County, N. Y., 70.50.

Promotion to Coroner's Physician, Grade 3, Coroner's Office, Richmond.

1. George Mord, 1026 New York ave., Rosebank, S. I., 82.01.

MUNICIPAL CIVIL SERVICE COMMISSION.

Minutes of Meeting of the Municipal Civil Service Commission of New York, Held Wednesday, March 7, 1917, at 10.30 A. M.

Present: Dr. Henry Moskowitz, President, Darwin R. James, Jr., and Alexander Keogh, Commissioners. The President presided.

A public hearing was had on the proposed amendment of Clauses 21 and 22 of Rule XV, as published in the City Record of March 5, 6 and 7.

Edward F. Cadley, Chief Clerk, office of the President, Borough of Brooklyn, appeared in favor of the proposed amendment. There were no other appearances and the Chair declared the hearing closed.

A public hearing was had on the proposed amendment of Clause 12 of Rule XV, so that the same shall read as follows:

"12. Part IX.—The Prison Service—Persons who shall have served with fidelity for not less than five years in Grade 1 shall be eligible for examination for promotion to Grade 2. Persons who shall have served at least two years in

Grade 2 shall be eligible for promotion to the next higher grade."

Burdette G. Lewis, Commissioner of Correction, appeared in favor of the proposed amendment. There were no other appearances and the Chair declared the hearing closed.

A public hearing was had on the proposed amendment of the Municipal Civil Service Classification, by including in the Labor Class, Part II, the following: "Mason (Sewer Repair)." Charles E. Gregory, Chief Engineer Bureau of Sewers, Manhattan, and William Klein, General Inspector Bureau of Sewers, Manhattan, appeared in favor of the proposed amendment. Thomas C. Murray, Acting Chief Examiner, appeared in opposition. Edward F. Cadley, Chief Clerk, office of the President, Borough of Brooklyn, also addressed the Commission in the matter. There were no other appearances and the Chair declared the hearing closed.

The Commission then went into regular session and the minutes of the meetings held Jan. 31 and Feb. 1 were approved.

On motion, it was

Resolved, That Rule XV. (Promotion) of the Rules of the Municipal Civil Service Commission be and the same hereby is amended by changing Clauses 21 and 22 to read as follows:

"21. To provide a basis for rating previous service each department shall submit to the Commission every four months, on such dates as the Commission shall direct, a report regarding the comparative efficiency and conduct of every person regularly and permanently employed in such department, in a position in the competitive class (except persons employed in the uniformed forces of the Police and Fire Departments). Such reports shall be known as 'service records' and shall be made on forms prescribed by the Commission, and the entries thereon shall be made with reference to such factors and in such terms as the Commission may, by resolution duly recorded in its minutes, direct.

"22. Service records shall be based upon reports submitted by the superior officer most closely in touch with the work of the employee rated, and shall be prepared in each department by such superior officers or employees of the department and such committees or boards therein as may be designated by the appointing officer of such department for that purpose, subject to confirmation by the Commission, and pursuant to such general plan as the Commission may prescribe. A duly authorized representative of the Commission shall be a member without vote of every committee or board which may be established in any department for the purpose of preparing or reviewing service records. Upon submission of the service records of a department to the Commission, the Commission shall cause an examination to be made thereof and in the course of such examination shall have power to examine the original records of the department. The Commission shall have power to change or amend any service record submitted to it where it shall find that the statements or recommendations made therein are not warranted, or that the records do not contain a true and fair account of the comparative efficiency of the several employees whose names appear therein; but no record shall be changed or amended by the Commission unless due notice has been given to the department that such change is proposed and an opportunity afforded the department to appear before the Commission in regard thereto. Where a change is made the reason therefor shall be given in writing to the department concerned. No service record shall be used as a basis for rating previous service in a promotion examination until approved by the Commission. Every officer or employee shall have the right, pursuant to such regulations as may be adopted by the Commission, to inspect his own service record prior to its submission to the Commission, and to apply to the department for a revision thereof, and to inspect his own service record after its submission to the Commission and to apply to the Commission for a revision thereof. The Commission shall have power to provide for the right of inspection by each employee of the service records of other employees in his department, holding the same title or performing similar work. For periods of service prior to the establishment of service records, or in the absence of such records, rating for previous service shall be based upon such certification as the Commission may require."

On motion, it was

Resolved, That Rule XV. (Promotion) of the Rules of the Municipal Civil Service Commission be and the same hereby is amended by changing Clause 12 to read as follows:

"12. Part IX.—The Prison Service—Persons who shall have served with fidelity for not less than five years in Grade 1 shall be eligible for examination for promotion to Grade 2. Persons who shall have served at least two years in Grade 2 shall be eligible for promotion to the next higher grade."

On motion, the application of the President of the Borough of Manhattan that the classification be amended by including in the Labor Class, Part II, the title "Mason (Sewer Repair)" was denied and the Secretary was instructed to inform him that it was the opinion of the Commission that the work proposed to be performed under that title was properly covered by the title "Foreman," and to request that steps be taken at once to secure provision for the employment of Foremen in the Bureau of Sewers.

Dr. George O'Hanlon, General Medical Superintendent of Bellevue and Allied Hospitals, appeared and stated that the eligible list of Pathologist did not contain the names of persons qualified for appointment to the position of Assistant Director of Laboratories and requested that an open competitive examination be ordered for the latter position. Dr. Charles Norris, Director of Laboratories, Bellevue and Allied Hospitals, and Thomas C. Murray, Acting Chief Examiner in the office of the Commission, also addressed the Commission in the matter. On motion, it was

Resolved, That the Secretary be, and he hereby is instructed to proceed with an open competitive examination for the position of Assistant Director of Laboratories. John J. Hansman, a candidate on the eligible list of Marine Stoker, failed to appear as directed. On motion, it was

Resolved, That the name of John J. Hansman, 210 W. 140th St., Manhattan, be and the same hereby is removed from the eligible list of Marine Stoker under the provisions of Clause 14 of Rule VII. and placed upon the list of persons disqualified for employment in the City Service.

The following resolutions were adopted after a hearing of each of the candidates named therein:

Resolved, That Charles Boshe, 1585 Richmond Turnpike, New Brighton, S. I., be and he hereby is marked "Qualified" for employment as Auto Engineman (Ambulance) in the Department of Public Charities under Clause 11 of Rule XVIII.

Resolved, That the disqualification appearing against the following names on the eligible list of Patrolmen be, and the same is hereby removed: William Kennedy, 1512 Amsterdam ave., Manhattan; William J. Ferguson, 145 Twelfth st. Brooklyn; Stephen T. Devine, 1310 Boston rd., Bronx.

Resolved, That the name of James J. Costello 124 W. 83rd st., Manhattan, be, and the same hereby is removed from the eligible list of Patrolmen under the provisions of Clause 14 of Rule VII. and placed upon the list of persons disqualified for employment in the City Service.

James F. Larbey appeared as directed to show cause why his employment as Head Overseer (Night) in the Department of Public Charities under Clause 11 of Rule XVIII, should not be terminated. In connection with this case the Commission considered a report dated March 1 from the Examiner in Charge of the Bureau of Investigation. On motion, it was

Resolved, That James F. Larbey, 4 Purser pl., Yonkers, N. Y., be, and he hereby is marked "Qualified" for employment as Head Overseer (Night) in the Department of Public Charities under the provisions of Clause 11 of Rule XVIII.

Dr. Abraham Jablons, a candidate on the eligible list of Physician, Clinic, appeared as directed. Dr. Abraham Ginsburg, a candidate on said list, failed to appear, as directed. In this connection the Commission considered a report from the Examiner in Charge of the Bureau of Investigation dated March 2 relative to the two candidates above named and eight other candidates on the eligible list of Physician, Clinic. The recommendation of the Examiner in Charge of the Bureau of Investigation that these eight candidates be marked "Qualified" was adopted. The Secretary was instructed to summon Dr. Ginsburg to appear at the next regular meeting of the Commission, and, on motion, it was

Resolved, that Dr. Abraham Jablons, 219 E. 12th st., Manhattan, be and he hereby is marked "Qualified" on the eligible list of Physician, Clinic.

William R. McKenney, a candidate on the eligible list of Inspector of Fire Alarm Boxes, Grade 2, appeared, as directed. The matter was referred back to the Examining Division for a report as to whether or not his rating on experience would have been affected by certain disclosures made in the report of the Bureau of Investigation on his case.

John W. Ziegler, a candidate on the eligible list of Mechanical Draftsman, Sanitary, appeared, as directed. The matter was referred back to the Examiner in Charge of the Bureau of Investigation.

Dr. Bruno A. Genss appeared, in response to a notification from the Commission to show cause why his services as Medical Intern in the Department of Correction should not be terminated. In this connection the Commission considered a report dated Feb. 20 from the Examiner in Charge of the Bureau of Investigation. It appeared that Dr. Genss had resigned from the position above mentioned. On motion, it was

Resolved, that the name of Dr. Bruno A. Genss, 352 W. 57th st., Manhattan, be and the same hereby is placed upon the list of persons disqualified for employment in the City Service.

The following-named candidates for the position of Patrolman failed to appear, as directed, and the Secretary was instructed to summon them to appear at the next regular meeting of the Commission: Frederick L. Robinson, 283 Wyeth ave., Brooklyn; Leo Russ, 1362 Fulton st., Brooklyn.

The Commission then took up the case of Daniel M. Tierney, a candidate on the eligible list of Patrolman, which had been considered at a previous meeting of the Commission. On motion, it was

Resolved, that the disqualification appearing against the name of Daniel M. Tierney, 165 St. Nicholas ave., Manhattan, on the eligible list of Patrolman, be and the same is hereby removed.

Upon the recommendation of the Committee on Transfers, the following transfers were approved:

John McGrath, Oiler, from the Department of Water Supply, Gas and Electricity to the office of the President, Borough of Manhattan. Owen Boyle, Oiler, from the Department of Water Supply, Gas and Electricity to the Department of Public Charities. Alfred H. Eccles, Engineer Inspector at \$1,500 per annum, from the Bureau of Buildings, Manhattan, to the Bureau of Buildings, Queens. Robert C. Strachan, Assistant Engineer, from the Department of Correction at \$3,180 per annum to the Bureau of Contract Supervision, Board of Estimate and Apportionment at \$2,550 per annum. Adolph B. Stauffer and A. Maggio, Laborers, from the Department of Water Supply, Gas and Electricity to the office of the President, Borough of Brooklyn. Gertrude Kerwin, Typewriting Copyist at \$600 per annum, from the Department of Public Charities to the office of the President, Borough of Queens. Delisle S. Green, from Watchman at \$900 per annum to Attendant at \$900 per annum, office of the President, Borough of Brooklyn. William Murphy, Court Attendant at \$1,260 per annum, from the City Magistrates' Courts to the Municipal Court, City of New York. Joseph Rayborn, from Driver to Laborer, office of the President, Borough of Richmond. Antonio Quagliana, Linden Miller and Carmine Di Pasquale, from Hostler to Driver, Department of Street Cleaning. John Killen, from Coal Passer to Laborer in the College of The City of New York. Thomas A. Taaffe, Inspector of Masonry and Carpentry at \$1,200 per annum, from the office of the President, Borough of Manhattan, to the Bureau of Buildings, Manhattan. Orrin Lawrence Brodie, from Associate Efficiency Engineer at \$2,940 per annum in the office of the Commissioner of Accounts to Assistant Engineer at \$2,940 per annum in the office of the President, Borough of Manhattan (Clause 3 of Rule XIV). Herman Simon, Probation Officer at \$1,260 per annum, from the Court of Special Sessions to the Children's Court. Jacob Brodbeck, Court Attendant at \$1,560 per annum, from the Court of Special Sessions to the Municipal Court. George Lazarus, from Watchman at \$600 per annum to Attendant at \$780 per annum, office of the President, Borough of Manhattan. Thomas Carey, Laborer, from the Department of Docks and Ferries to the Police Department. John Cullen, from Laborer to Sweeper, office of the President, Borough of Queens. Giovanni Valenzisi, from Driver to Hostler, Department of Street Cleaning. James J. Hennessy, Fireman, from the Department of Water Supply, Gas and Electricity to the Department of Public Charities.

Upon the recommendation of the Committee on Transfers, the Commission disapproved the following transfers:

Patrick Langan, from Mason's Helper to Laborer, Department of Docks and Ferries, a preferred list existing for the latter position. Hymen Epstein, from Junior Asphalt Chemist at \$1,200 per annum, office of the President, Borough of Manhattan, to Gas Inspector at \$1,200 per annum, Department of Water Supply, Gas and Electricity, the positions being dissimilar in character.

Upon the recommendation of the Committee on Reinstatements, the following reinstatements were approved:

Frank Ceniglio, as Sweeper, Department of Street Cleaning. Fred P. Schreier, as Driver, Department of Street Cleaning.

On the recommendation of the Committee on Special and Temporary Appointments, the following appointments were approved, in accordance with the requests of the several departments, on the dates specified.

CLAUSE 3, RULE XII.

Feb. 27—Sarah Lippman, Hospital Clerk (Competitive Class), Bellevue and Allied Hospitals, pending promotion eligible list, from Feb. 1.

Feb. 24—Fred W. Fuhrman, Title Examiner, Department of Finance, \$4 a day, pending promulgation of eligible list.

SPECIAL CERTIFICATE

Feb. 23—Irene Sutherland, Nurse, Department of Health, from Jan. 31 to Feb. 23.

Feb. 26—A. Merton Shaver, Stenographer and Typewriter, at farm colony, Board of Inebriety, pending selection from list from Feb. 28, up to but not later than March 10.

Feb. 24—James McCusker, Machinist's Helper, Board of Water Supply, from Feb. 10 to 26.

CLAUSE 4, RULE XII.

Feb. 24—Fred W. Fuhrman, Title Examiner, Department of Finance, at \$4 a day, for thirty days from Feb. 24.

Feb. 26—Frederick Jacob, Clerk, Department of Correction, at \$300 per annum, for thirty days from Feb. 23.

Feb. 28—Department of Public Charities, for two periods of fifteen days each: Anna C. Phillips, Institutional Inspector at \$1,500; Ernest Doychert, Physician (Mentally Defective Children), \$1,200; George W. Caddell, Pilot, at \$1,400.

Feb. 23—Anthony Denery, George Caddell, Department of Public Charities, as Pilot at \$1,400, and Mate at \$900, respectively, for fifteen days each from Feb. 22.

Mar. 3—Daniel P. Lenahan, Engineer Inspector, Department of Street Cleaning, at \$1,200 for fifteen days from Feb. 28.

Feb. 28—Tabulating Machine Operators (Powers) Department of Finance, at \$2 a day, for two periods of fifteen days each: Mildred A. Paschall, Helen T. Jones, Helen Bluh, Helen V. Horrigan, Lillian Stern, Helen Henery.

Feb. 27—Physicians, Police Department, at \$3,500 per annum, for thirty days each: Frank A. Treiber, Feb. 3; Elmer W. Baker and James Coughlan, Feb. 10.

Mar. 1—Richard J. Walsh, Louis L. Sunshine, Clerks, Tenement House Department, for two periods of fifteen days each from March 1.

Mar. 2—Clerks, Department of Health, at \$300 per annum, for two periods of fifteen days each: Joseph M. Conway, James Carroll, Lester Stepler, Michael Gordon.

Feb. 27—Arthur Wildman, Assistant Physician (Clinic), Department of Health, at \$300 per annum, for seventeen days from Feb. 1.

Mar. 1—Thomas Lavery, Michael F. Maroney, Elevator Inspectors, office of President, Borough of Manhattan, at \$1,140 per annum, for fifteen days from March 1.

Feb. 27—James D'Antonio, Stenographer and Typewriter, Fire Department, at \$1,200 per annum, from Feb. 16 to 27.

Feb. 27—Marjorie Slevin, Typewriter Copyist, Department of Public Charities, at \$600 per annum, for fifteen days from Feb. 23.

Feb. 27—Alfred Bentoncini, Russian and Italian Interpreter, City Magistrates' Courts, at \$5 a day, for fifteen days (about two days a week).

Feb. 27—Edward D. C. Sperry, Edward F. O'Brien, Monitors, Examining Board of Plumbers, at \$5 a day, on Feb. 27.

Mar. 1—Andrew S. Corbett, Clerk, Board of Estimate and Apportionment, at \$2,340 per annum, from Feb. 15 to 27.

Feb. 26—Edward Haff, Watchman, Department of Health, at \$600 per annum, for fifteen days from Feb. 1.

CLAUSE 12, RULE XVIII.

Feb. 27—Trained Nurses, Department of Public Charities, at \$600 per annum, for thirty days each: Lillian E. Leacock, Feb. 26; Marion T. Twombly, Feb. 19; Cecelia

O'Connor, Feb. 17; Alice M. McCulloch, Feb. 25; Melvina A. Genereux, Feb. 13; Anna F. McGrath, for two days from Feb. 20.

Feb. 27—Department of Public Charities, for thirty days each: F. P. Murphy, Medical Intern, \$480, from Jan. 1; Loretta McDermott, Head Overseer (Day), \$960, from Feb. 1; William Strobel, Auto Engineman (Ambulance), \$960, from Feb. 13; Peter Cullen, Auto Engineman (Ambulance), \$1,020, Feb. 13.

Feb. 27—Charlotte Stableford, Monitor, Municipal Civil Service Commission, at \$3 a day, on Jan. 20.

Feb. 27—Ralph Elmer Curti, Assistant Physician, Department of Public Charities, at \$900 per annum, for thirty days from Jan. 1.

CLAUSE 11, RULE XIX.

Feb. 28—Boilermakers, Department of Docks and Ferries, at \$3.50 a day, for two periods of five days each from March 1: William Brady, Simeon Croughwell, Lawrence Guldman.

Feb. 24, Mar. 2—Drivers, office of the President, Borough of Richmond: Patrick J. McGrath, 14 days, weeks ending Feb. 17 and 24; John Tardogna, 12 days, weeks ending Feb. 17 and 24; Edward H. Fischer, 2 days, week ending Feb. 24.

Feb. 28—Thomas Murphy, Laborer, College of the City of New York, at \$2.50 a day, for five days.

Mar. 1 and 2—Owen Farley, Fred Berry, Licensed Firemen, Department of Public Charities, at \$3 a day, for ten days each.

Feb. 26—James Dougherty, Deckhand, Department of Correction, at \$720 per annum, from Feb. 1 to 3, inclusive; and ten days from Feb. 20.

Feb. 27—Patrick Brennan, Laborer, Board of City Record, for five days from Feb. 27.

Feb. 26—William J. Fanning, Stoker, Department of Parks, Manhattan and Richmond, at \$3 a day, for ten days from Feb. 17.

Feb. 27—Paul Fisher, Licensed Fireman, Department of Public Charities, at \$3 a day, on Feb. 18.

Feb. 28—559 Drivers, 249 Sweepers, Department of Street Cleaning, for week ending Feb. 24.

Feb. 26—Laborers on snow removal, Department of Street Cleaning, at 25 cents per hour: Feb. 23, Manhattan 2,359, Bronx 417, Brooklyn 929; Feb. 24, Manhattan, 600.

Mar. 3—H. Fishman, and 71 others as Laborers on snow removal, Department of Plant and Structures, at 30 cents per hour, on March 2 and 3.

On the recommendation of the Committee on Special and Temporary Appointments, the request of the Department of Public Charities, dated Feb. 27, 1917, for the approval of the appointment of Ralph Elmer Curti, as Assistant Physician at \$900 and F. P. Murphy, as Medical Intern, at \$480, for an additional thirty days each, under the provisions of Clause 12, Rule XVIII, was denied for lack of power.

The Commission approved the action of the Committee on Special and Temporary Appointments in directing that the following-named persons be marked "Qualified" for the employment described below under Clause 11 of Rule XVIII as recommended by Assistant Chief Examiner Fuld in the reports specified:

Report L-117a: Kathryn M. Boehn as Trained Nurse, Department of Public Charities. Report L-121a: Mildred A. Knapp as Trained Nurse, Department of Public Charities. Report L-119a: Florence R. Mintzes, Jeanne R. Le Cates, Mary Clarke, Marcella A. McGinley and Florence A. Purcell as Trained Nurses, Department of Public Charities. Report L-125: James C. Tully, as Trained Nurse, Department of Public Charities. Report L-126b: Margaret M. O'Connor, Helen Sargent, Grace B. Wall, Flossie Hartshorne, Isadore N. Powell, Josephine M. Clauson, Kathleen Ward, Carolyn E. Warren and L. Alberta Weaver, as Trained Nurses in Bellevue and Allied Hospitals. Report L-134: Anna Lamb as Dietitian in the Department of Public Charities. Report L-130a: Mary E. Meehan, Mary T. O'Donnell, Laura L. MacFetridge, Viola V. Bridwell and Doris M. Tilling as Trained Nurses in Bellevue and Allied Hospitals. Report L-138a: Alberta Loppacker and Susan M. Purtell as Trained Nurses, Department of Public Charities. Report L-137a: Nellie F. Murray and Marie C. Cotter as Trained Nurses, Department of Health. Report L-127a: Lillian Whitewood, Rose Van Wey, Ida L. Hibbard, Regina F. Garvin, Mary W. McLoughlin, Beatrice M. Edwards and Clara V. Lindquist as Trained Nurses in Bellevue and Allied Hospitals. Report L-128a: Elizabeth M. Farrell and Gertrude C. Lasher as Trained Nurses in Bellevue and Allied Hospitals. Report L-121b: Alyce L. Webber and Julia S. Phillips as Trained Nurses, Department of Public Charities.

The Commission approved the action of the Committee on Special and Temporary Appointments in directing that the following-named persons be marked "Qualified" for the employment described below under the provisions of Clause 3 of Rule XII as recommended by Assistant Chief Examiner Fuld:

Report C-141: Earl Burritt as Superintendent of Mortuary, Department of Public Charities. Report C-121: S. Miller as Instructor of Industry (Machinist), Department of Correction. Report C-143: William S. Hojer and Samuel Druckman as Clerks, First Grade, Department of Finance. Report C-142: Benjamin Resnick and John J. R. Hornung as Clerks, First Grade, Department of Health.

Upon the recommendation of the Committee on Appeals the appeals of the following-named candidate in the examinations specified for re-ratings of certain of their papers were denied:

Institutional Inspector: Regina B. Keller, Katherine Shields. Janitor Engineer: Frank Carraher, George A. Goodwin, Peter P. Martin, George Kramer. Plan Examiner, Grade C: Herman Blumkin. Promotion to Lieutenant, Fire Department: John P. Tuttle.

Upon the recommendation of the Committee on Appeals the appeal of Anthony Balletta for a re-examination for the position of Carpenter was denied.

Upon the recommendation of the Committee on Appeals the Commission denied the appeal of Carl A. Lundin, a candidate in the examination for Janitor Engineer, that a sheet of answers to his morning questions which he had presented at the beginning of the afternoon session be accepted and rated.

Upon the recommendation of the Acting Chief Examiner in a report dated March 2, it was

Resolved, that the promotion eligible list of Mechanical Draughtsman, Grade C, Fire Department, be and the same hereby is promulgated.

Upon the recommendation of Miss Upshaw, Assistant Chief Examiner, in reports (2) dated March 6, it was

Resolved, that the following promotion eligible lists be and the same hereby are promulgated:

Assistant Foreman, Grade 1, office of the President, Borough of Queens.
Foreman, Grade 1, office of the President, Borough of Richmond.

A report, dated Feb. 28, was presented from the Acting Chief Examiner relative to the request of James Coughlan, M. D., 719 W. 180th street, Manhattan, that he be given an examination for Police Surgeon for the reason that he was absent on Border duty at the time of the regular examinations for that position. The request was denied for lack of power.

A report, dated Feb. 28, was presented from the Acting Chief Examiner relative to the request of the Comptroller for authority to renew the appointment of Fred W. Fuhrman, Samuel Stark, Joseph Berg, Henry L. Salpeter and Jos. A. Walsh, temporary Title Examiners in the Bureau of Municipal Investigation and Statistics, for a period of six months. The request was denied for the reason that the eligible list from which they were appointed was no longer in existence, but after consideration of the statements in the Comptroller's communication their employment was authorized under Clause 3 of Rule XII, pending the promulgation of the eligible list of Title Examiner and the Commission accepted the open competitive examination in which they qualified for original appointment in lieu of that required under the provisions of Clause 3 of Rule XII.

A report, dated Feb. 26, was presented from the Acting Chief Examiner relative to the request of the Commissioner of Parks, Queens, for authority to change the title of Albert Olm from Climber and Pruner to Watchman. The Commission ordered an examination for promotion to Watchman in the Department of Parks, Queens, to be open to all laborers and climbers and pruners eligible.

A report, dated March 2, was presented from the Acting Chief Examiner relative to the request of George Habermehl, a sweeper in the Department of Street Cleaning, to be informed whether he was eligible for the examination for promotion to Assistant Foreman, Second Grade, in that department. The Acting Chief Examiner recommended that the said employee be informed that as he had not served for three years as a sweeper he was not eligible for the promotion examination referred to.

A report, dated March 3, was presented from the Acting Chief Examiner relative to the protest of Samuel Hamburger and two others against the questions asked in the examination for promotion to Assistant Engineer, Grade E, in the Department of Plant and Structures. The Commission ruled that the protest was without merit.

Upon the recommendation of Miss Upshaw, Assistant Chief Examiner, in a report dated March 6, it was

Resolved, that Claude H. Lavinder, M. D., 122 Hamilton ave., New Brighton, S. I., be and he hereby is appointed an Expert Examiner in the office of the Commission in connection with the examination for promotion to Director, Bureau of Preventable Diseases, Department of Health, under the provisions of Clause 8 of Rule XII.

Upon the recommendation of the Advisory Board in a report dated March 5, it was

Resolved, that the Secretary be and he hereby is instructed to proceed with an open competitive examination for the position of Court Attendant, Male.

Upon the recommendation of the Advisory Board in the same report, the following form of advertisement for the examination for Court Attendant, Male, was approved:

Applicants must be citizens of the United States and residents of the State of New York.

The subjects and weights of the examination are: Duties, 6; 70 per cent. required. Experience, 3; handwriting, 1; 70 per cent. general average.

A qualifying physical examination will be given.

Applications for this examination must be filed on a special blank, Form D.

Duties—The duties of incumbents of these positions are to maintain order in court rooms, to keep in custody persons awaiting trial and to assist justices and clerks of the court in routine clerical work and procedure. Applicants must be at least 5 feet 7 inches in height and possess 20/30 vision without glasses. The Duties paper will include questions in arithmetic and a report. The handwriting will be rated on the report.

An eligible list will be prepared for each Borough of the City. Applicants must be residents of the Borough for which application is made at the time it is made, and their names will not be transferred to any other Borough List.

For the purpose of certification to the Municipal Courts the eligible list for the Borough in which the vacancy exists will be certified.

For the purpose of certification to the Court of Special Sessions and the Magistrates' Courts the eligible lists for the five Boroughs will be merged.

For the purpose of certification to the City Court the eligible lists for the Borough of Manhattan and the Borough of The Bronx will be certified.

Candidates must be at least 21 years of age and not more than 50 years of age on or before the closing date for the receipt of applications.

The compensation rates proposed by the Board of Estimate and Apportionment for this position are from \$1,080 to \$1,320. Under the terms and conditions of the budget for the year 1917, appointments will, as a rule, be made at the lowest compensation rate.

Vacancies occur from time to time.

The term of eligibility of the list resulting from this examination is fixed at not less than one year nor more than four years.

A report (L-168), dated March 1, was presented from Mr. Fuld, Assistant Chief Examiner, requesting to be informed whether or not the Commission desired to waive the requirement of citizenship in the case of applicants for employment as Chief Nurses in the Non-Competitive Class. On motion, it was

Resolved, That the requirement that all applicants for positions in the City Service must be citizens of the United States be and the same hereby is waived in so far as it refers to applicants for the position of Chief Nurse in the Non-Competitive Class.

A report (L-181), dated March 5, was presented from Mr. Fuld, Assistant Chief Examiner, requesting to be informed whether or not the Commission desired to waive the requirement of residence in the State of New York in the case of applicants for employment as Medical Interns in the Department of Health in the Non-Competitive Class, Part I., under the provisions of Clause 11 of Rule XVIII. On motion, it was

Resolved, That the requirement that all applicants for positions in the City Service must be residents of the State of New York be and the same hereby is waived in so far as it refers to applicants for the position of Medical Intern in the Department of Health in the Non-Competitive Class, Part I., under the provisions of Clause 11 of Rule XVIII.

The following reports were presented from the Examiner in Charge of the Bureau of Investigation:

Report dated March 2 recommending that the two candidates named in the report be marked "Qualified" on the eligible list of Automobile Machinist.

Report dated March 1 recommending that candidates 11 to 32, inclusive, on the eligible list of Institutional Inspector, Female, be marked "Qualified" except in the cases of Emma A. Read and Jennia E. Ryan, where it was recommended that certification be withheld until further notice.

Report dated March 2 recommending that John N. Schwartz, a candidate on the eligible list of Patrolman, be summoned before the Commission.

Report dated March 2 recommending that Hubert J. Claffey, a candidate on the eligible list of Patrolman, be summoned before the Commission.

The recommendations were adopted.

A report dated March 2 was presented from the Examiner in Charge of the Bureau of Investigation relative to May R. Anderson, a candidate for employment as Assistant Physician (Anæsthetist), in the Department of Public Charities under clause 11 of Rule XVIII. The Secretary was instructed to mark the candidate "Qualified" for such employment.

A report dated March 2 was presented from the Examiner in Charge of the Bureau of Investigation relative to his investigation of ten candidates in the examination for Assistant Engineer, Grade C. The Secretary was instructed to summon John A. Weyant before the Commission and to mark the other nine candidates "Qualified," and, on motion, it was

Resolved, That the eligible list of Assistant Engineer, Grade C, be and the same hereby is promulgated.

A report dated March 2 was presented from the Examiner in Charge of the Bureau of Investigation relative to ten candidates in the examination for Structural Steel Draftsman, Grade D. The Secretary was instructed to summon Alfred Brady before the Commission and to mark the other nine candidates "Qualified," and, on motion, it was

Resolved, That the eligible list of Structural Steel Draftsman, Grade D, be and the same hereby is promulgated.

A report dated March 1 was presented from the Examiner in Charge of the Bureau of Investigation relative to Giuseppe Gerardi, a candidate on the eligible list of Patrolman. The Secretary was instructed to withhold certification of the candidate's name from the eligible list.

A report dated Feb. 27 was presented from the Examiner in Charge of Service Records recommending that the service ratings submitted by the Department of Plant and Structures for the period ending Sept. 30, 1916, be accepted. The recommendation was adopted.

A report dated March 3 was presented from the Examiner in Charge of Service Records recommending that the Commission approve the designation by the Fire Department of the following Personnel Board and Functional Committees:

Personnel Board—Clarence H. Fay, Deputy Fire Commissioner and Chairman; Theodore M. Stitt, Secretary to the Fire Commissioner; George A. Perley, Assistant Secretary of Department.

Functional Committee, Clerical and Accounting Services—Richard C. Patterson, Jr., Secretary of Department; John R. Keefe, Chief, Bureau of Repairs and Supplies; Michael P. Corrigan, Clerk in charge of Division of Audit and Accounts; Julius Brodsky, Stenographer in charge of stenographic division, Bureau of Fire Prevention; Thomas F. Aram, Clerk in charge of recording, Bureau of Fire Prevention.

Functional Committee, Engineering and Inspection Services—Putnam A. Bates, Chief, Bureau of Fire Alarm Telegraph; William S. Connell, Architectural Draftsman in charge of Division of Buildings, Bureau of Repairs and Supplies; William H. Swartout, Deputy Chief, Bureau of Fire Prevention, Brooklyn; Harold K. Hughes, Deputy Chief, Bureau of Fire Prevention, Manhattan.

The recommendation was adopted.

A report dated March 3 was presented from the Examiner in Charge of

Service Records recommending that the Commission approve the designation by the Superintendent of Buildings, Manhattan, of the following Personnel Board and Functional Committees for his department:

Personnel Board—Alfred Ludwig, William D. Brush, Alfred B. Warwick.

Interdivision Committee—Frederick H. Dewey, Charles N. Kent, William D. Brush.

Violations Division Committee—William D. Brush, Nelson F. McFadden, Morris Grabschrift, Emil Bar, Belle De Young.

Inspection Division Committee—Charles N. Kent, Guy W. Culgin, A. R. Nichols, J. J. Boylan, John F. Lucke.

Engineering Division Committee—F. H. Dewey, H. I. Oser, R. C. Bastress, Charles E. Griffin.

The recommendation was adopted.

A report dated March 5 was presented from the Examiner in Charge of Service Records relative to the alleged inappropriate assignment of Otto Pallett, a laborer in the office of the President of the Borough of Manhattan, to perform the duties of marble setter's helper. The Secretary was instructed to take the matter up with the department.

Upon the recommendation of the Certification Clerk in a report dated Feb. 28, it was

Resolved, That the Secretary be, and he hereby is, instructed to proceed with an examination for Marine Stoker.

The following reports were presented from the Certification Clerk, requesting approval of his action in certifying from the eligible lists specified the names of candidates not reported upon by the Bureau of Investigation:

March 1 (2)—Medical Inspector, Grade 2, and Plan Examiner, Grade C.

March 2 (2)—Typewriting Copyist, Female, Grade 2, and Clerk, Second Grade, Male.

March 3—Laboratory Assistant (Bacteriological Laboratory), Female.

March 5—Plan Examiner, Grade C.

March 5—Foreman of Asphalt Workers, Grade 2, and Clerk, Second Grade, Male.

Feb. 28—Stenographer and Typewriter, Male, Second Grade, and Automobile Engineman.

The action of the Certification Clerk was approved.

A report dated March 1 was presented from the Certification Clerk, stating that John Barrett, John Havican, John Collin, Patrick Dooley and Felix McCarthy, candidates on the preferred list of Laborer, Manhattan, had been rejected by the Curator of the College of the City of New York as being physically unable to perform the duties of his department. The Secretary was instructed to arrange a medical re-examination of the candidates by the Commission's physicians and pending the result of same to mark them "Not Qualified" on the preferred list.

A report dated March 1 was presented from the Chief Clerk, calling attention to the fact that Miss Olga V. Lacey, a Clerk at \$540 per annum in the office of the Commission, had become eligible for promotion to the position of Clerk, Second Grade at \$660 per annum, at which figure her salary had been fixed in the 1917 budget. The promotion was approved under Clause 23 of Rule XV, effective March 1, 1917.

A communication dated February 28 was presented from the Secretary of the State Civil Service Commission, stating that at a meeting of that board held February 28, 1917, the resolutions of the Municipal Commission of Jan. 10 and 17, and Feb. 14, 1917, amending the Exempt Class of various departments, were approved. The communication was ordered filed.

A communication dated March 2 was presented from the Secretary of the State Civil Service Commission, stating that at a meeting of that Board held March 1, 1917, the following resolutions of the Municipal Commission had been approved:

Amending the Non-Competitive Class by including in Part I thereof, under the heading "Positions in the Department of Public Charities, at compensations not exceeding the amounts set forth below (City Institutions)," the following: Caretaker (Mortuary), \$840 per annum (without maintenance).

Amending the Exempt Class under the heading "Department of Public Charities," by changing the line "10 Chaplains" to read "11 Chaplains."

The communication was ordered filed.

The Secretary was instructed to note on the records the following reassignments to duty in accordance with notifications from the departments concerned under the dates specified:

Department of Street Cleaning—Feb. 26, Carlo Sparano, Sweeper, office of the President, Borough of Brooklyn—Feb. 20 (2), Vincenzo La Noce and Charles Kane, Asphalt Workers. Office of the President, Borough of Bronx—Feb. 26, Francis J. Roche, Laborer. Office of the President, Borough of Queens—Feb. 23, William J. Stanton, Laborer; Feb. 26 (2), William E. Lowe, Laborer and Louis N. Higbie, Sweeper. Department of Docks and Ferries—Feb. 23 (2), Charles J. Blaney, Boilermaker and Patrick Collins, Laborer; Feb. 26 (2), John Andrews, Laborer and John J. Cronin, Machinist. Department of Health—Feb. 20, Otilie Brandes, Nurse. Department of Public Charities—Feb. 27, Otto A. Williams, Pilot.

Upon the request of the Commissioner of Public Works, Manhattan, in a communication dated Feb. 27, it was

Resolved, That, subject to the approval of the Mayor and the State Civil Service Commission, the limitation of compensation (\$750) fixed by Clause 6a of Rule XII of the Rules of the Municipal Civil Service Commission be, and the same hereby is, waived in so far as it applies to the case of R. Ernest Beaty, employed in the office of the President Borough of Manhattan as an Expert Inspector on the manufacture of wood block pavement, and his total compensation for the year 1916 is hereby fixed at an amount not to exceed nine hundred dollars (\$900).

Upon the request of the Deputy Commissioner of the Department of Correction in a communication dated February 24, it was

Resolved, That under authority of Clause 6a of Rule XII of the Rules of the Municipal Civil Service Commission, Dr. Harry F. Nimphius be, and he hereby is, excepted from examination to be employed as Veterinarian in the Department of Correction from time to time during the year 1917; provided, however, that his total compensation shall not exceed \$750.

Upon the request of the Commissioner of Parks, Brooklyn, in a communication dated February 27, it was

Resolved, That under authority of Clause 6a of Rule XII of the Rules of the Municipal Civil Service Commission, Dr. E. S. Ackerman be, and he hereby is, excepted from examination, to be employed as Veterinarian in the Department of Parks, Brooklyn, from time to time during the period between Jan. 1 and June 30, 1917; provided, however, that his total compensation for the period from July 1, 1916, (on which date his appointment under Rule XII, clause 6, was authorized for six months) to June 30, 1917, shall not exceed the sum of \$750.

A communication dated Feb. 27 was presented from the General Medical Superintendent of Bellevue and Allied Hospitals requesting approval of a voucher in the amount of \$18 in favor of Dr. George D. Hamlin, for services as Lecturer, and of vouchers in favor of Miss Nancy Nolan and L. Burke in the amounts of \$3 and \$6, respectively, for services as special nurses. The voucher in favor of Dr. Hamlin was approved under Clause 6a of Rule XII and those in favor of the special nurses under Clause 8 of Rule XII.

A communication dated Feb. 21 was presented from the General Medical Superintendent of Bellevue and Allied Hospitals, requesting approval of a voucher in the amount of \$3 in favor of Sophie Sherr for services as special nurse. The voucher was approved under Clause 8 of Rule XII.

A communication dated Feb. 27 was presented from the Secretary of the Department of Public Charities requesting that vouchers in payment of Francis H. Ford's Sons for services in making survey, levels, etc., be passed to an amount not exceeding \$200 instead of to an amount not exceeding \$100 as originally authorized. The request was granted and the Secretary was instructed to approve the vouchers when presented under Clause 8 of Rule XII.

A communication dated Feb. 28 was presented from the General Medical Superintendent of Bellevue and Allied Hospitals, requesting approval of vouchers in favor of J. H. Freedlander in the amount of \$44.85, and McKim, Mead & White in the amount of \$37.30 for services rendered in the supervision of work performed at Bellevue and Harlem Hospitals. The vouchers were approved under Clause 8 of Rule XII.

A communication dated Feb. 28 was presented from the Deputy Commissioner of the Department of Correction, requesting that the payroll of Stuart H. MacVean for services as Resident Physician from Feb. 14 to 28, 1917, be passed under a special certificate. The request was denied.

A communication, dated Feb. 23, was presented from the General Medical Superintendent of Bellevue and Allied Hospitals, requesting approval of the promotion of George A. White from Chief Clerk, Grade 4, to Chief Clerk, Grade 5, under the provisions of Clause 23 of Rule XV. The request was granted.

A communication, dated Feb. 3, was presented from the Commissioner of the Department of Correction, requesting that an open competitive examination be ordered for the position of Chief Physician (Psychiatrist) and stating that the requirements for the examination ordered for Psychiatrist did not meet the needs of the department. Burdette G. Lewis, Commissioner of Correction, appeared before the Commission in the matter and requested that the open competitive examination referred to be ordered. A. A. Brill and S. A. Lewisohn also addressed the Commission in the matter. On motion, it was

Resolved, that the Secretary be and he hereby is instructed to proceed with an open competitive examination for the position of Chief Physician (Psychiatrist) under the provisions of Clause 6 of Rule VI, that being a position requiring peculiar qualifications and one to which no classified title is applicable.

A communication, dated March 5, was presented from the Commissioner of Correction, recommending that an oral examination be held in connection with the examination for Prison Keeper (Correction Officer). Burdette G. Lewis, Commissioner of Correction, addressed the Commission in connection with his request. The request was denied.

A communication, dated Feb. 27, was presented from the Department of Health requesting approval of the appointment of the following-named persons as Nurses under the provisions of Clause 12 of Rule XVIII, effective on the dates specified: Wilhelmina F. Sigler, Jan. 3; Marie C. Martens, Jan. 6; Vera M. Foy, Feb. 16; Mary L. Cook, Feb. 12; Pearl A. Goodbar, Feb. 1.

The employment of the above-named persons was approved for a period of thirty days from the respective dates of appointment under the provisions of Clause 12 of Rule XVIII, and the Secretary was instructed to inform the Commissioner of Health that the payrolls of the said employees for services rendered after the expiration of the thirty days allowed under Clause 12 of Rule XVIII and prior to the date of the authorization of their employment under Clause 11 of Rule XVIII would not be certified by the Commission.

A communication, dated Feb. 28, was presented from the Department of Health requesting approval of the appointment of Mathilda Vogel and Jean L. Goodsir as Nurses, effective on Jan. 1, 1917, and Feb. 12, 1917, respectively, under the provisions of Clause 12 of Rule XVIII. The Commission took the same action as in the cases of the five nurses above referred to.

Communications, dated Feb. 23 and Feb. 27, respectively, were presented from the Department of Public Charities, requesting approval of the employment of Bessie Rowsell and Mary Orpat Brake as Chief Nurses, effective Jan. 1, 1917. The Commission took the same action as that taken in the foregoing similar cases in the Department of Health.

A communication, dated March 1, was presented from the Acting President, Borough of Queens, requesting that the employment of Charles E. Elbert as Clerk, Second Grade, at \$600 per annum, from Jan. 1 to Feb. 28, 1917, inclusive, be approved under Clause 3 of Rule XII. The Secretary was instructed to approve the payroll for a period of thirty days under Clause 4 of Rule XII and for the balance of the said period, during which the selection of a permanent employee from the promotion list was pending, under a special certificate.

A communication, dated Feb. 23, was presented from the General Medical Superintendent of Bellevue and Allied Hospitals relative to the employment of Anna Higgins, Mary Margolis, Katrinka Moe and Katrinka (Moe) Vermine as masseuses in the recent epidemic of poliomyelitis. The Secretary was instructed to ascertain whether it was the intention of the department to continue the services of the said persons.

The following reports of departmental Boards of Examiners for Positions in the Non-Competitive Class were approved upon the recommendation of the Acting Chief Examiner:

Bellevue and Allied Hospitals, Feb. 1, 20(3), 26(3) and 28(2).

Department of Health, Feb. 1, 14(2), 15 and 16.

Department of Public Charities, Jan. 27 and 29, Feb. 2, 3, 17, 19(3), 10, 16(2), 17(2), 20 and 24(3).

A report, dated March 7, was presented from the Certification Clerk, submitting a statement of certifications of names in excess of the number prescribed by the rules. The certifications were approved, the additional names having been certified to anticipate declinations on account of salary, location, etc.

The declinations of appointment of the following-named candidates from the eligible lists specified, on account of illness, impracticability of leaving other employment, etc., were approved: Machinist's Helper—Ralph De Marco, Thomas F. Brady, Charles Pascaro, Charles Baier, Stefano Lippielli, John F. Mahon. Stenographer and Typewriter, Grade 2—Eva Berman. Marine Stoker—M. J. Winship. Charity Application Investigator, Preferred—Marion E. Lee. Deputy Lay Superintendent—Francis Smithwick. Attendant—Samuel Collier. Clerk, First Grade—Arthur Deutsch, Selig Salinger. Clerk, Second Grade—Max Sherkowitz, Julius Dingenthal. Laboratory Assistant—E. T. Baker. Court Attendant—Arthur Jones. Clerk, Second Grade—Edw. A. Sheridan, Jr. Prison Keeper—George G. Planz. Nurse, Female—Jeanette Morrison, Ella M. Kinney, Mary E. Costello.

The declinations of appointment of the following-named candidates from the eligible lists specified for the reasons previously set forth were also approved and the Secretary was instructed to withhold certification of their names until further notice: Madge H. Hagerman, Nurse; Abraham Simbeg and W. F. Lennon, Inspector, Bureau of Fire Prevention; Elsa A. Hermann, Stenographer and Typewriter, Second Grade; Frederick H. Sparks, Inspector of Iron and Steel Construction; Anna C. Murphy, Mrs. Cora Woelper and Helen V. Halley, Civil Service Investigator; John J. Smertenks and Vera Meehan, Clerk, Second Grade.

The declinations of appointment of the following named persons from the eligible lists specified were disapproved and the Secretary was instructed to record them as ineligible for further certification therefrom: Joseph Earle, William C. Baker, Stationary Engineer; Nellie I. Kenmore, Stenographer and Typewriter, Second Grade.

The requests of the following named candidates for restoration to the eligible lists specified were granted, their failure to reply to notices regarding appointment, declinations of appointment, etc., having been satisfactorily explained to the Commission: Anastasia Wishart, Police Matron; Abraham L. Turner, Attendant; Joseph P. Haughey, Plan Examiner, Grade C, for appointment in Queens at \$1,200 per annum; Beatrice H. Kutyn, Dentist, Grade 2; Marjorie D. Clement, Nurse, for temporary service; W. K. Taylor, Bookkeeper, Third Grade; Harold H. GaNun, P. F. Dougherty, Patrolman; Patrick J. Blake, Machinist's Helper; Matthew Blair, Pharmacist, for appointment at over \$750 per annum, with maintenance; L. Sapirstein, Dentist, Grade 2, for appointment at \$900 per annum in all boroughs but the Borough of Richmond; Margaret S. Lynch, Nurse, Temporary; Maude F. Greeley, Typewriter Accountant, Remington Machine, Temporary Service; Helen M. Jones, Laboratory Assistant, Bacteriological Laboratory; William K. Taylor, Bookkeeper, Third Grade.

The Secretary was instructed to note on the records that the following named did not desire certification from the eligible lists specified at salaries less than the amounts set forth: Estelle Altenberg, Stenographer and Typewriter, Second Grade, \$900 per annum; Raymond C. Hill, Stenographer and Typewriter, Second Grade, \$900 per annum; Honor L. May, Temporary Clerk, \$3 per day; I. Sesitzky, Clerk, Second Grade, \$1,140 per annum.

The appointment of Mary Z. Hart, 159 Bruce ave., Yonkers, N. Y., as Typewriting Copyist, Second Grade, Female, in Bellevue and Allied Hospitals, from the eligible list for that position was approved for a period of two days, under Clause 4 of Rule XII, she having subsequently accepted a similar appointment in the Tenement House Department.

The Secretary was instructed to note on the records the appointment of Lewis M. Stevenson, 54 Pearsall st., L. I. City, as Court Attendant in the City Magistrates' Courts at \$1,080 per annum, from the eligible list of Court Attendant, which appointment he had previously declined.

The request of Michael R. Ryan, 25 E. 129th st., Manhattan, that his name be restored to the preferred list of Inspector of Carpentry and Masonry for appointment at \$1,140 per annum, was denied, he having declined appointment at that salary.

The Secretary was instructed to note on the records the death of Herman Penzel, whose name appeared upon the eligible list of Clerk, Second Grade.

The requests of the following named candidates for permission to amend their statements as to date of birth, where in error in their papers in the examinations specified, were granted: Rosemond E. McDonald, Trained Nurse; Lizzie T. Gold, Matron, Kosher Kitchen.

The Secretary was instructed to summon the following named candidates before the Commission in connection with their requests that their names be removed from the list of persons disqualified for employment in the City Service: Frederick H. Koehler, Vito Russo, Francesco Rubbolino, John H. Disch, Barnett Margolis, John P. Schnelle, Thomas J. Reid.

Matters Not Upon the Calendar Considered by Unanimous Consent.

Upon the recommendation of the Acting Chief Examiner, in a report dated March 7, it was

Resolved, that Charles F. McKenna of 155 W. 91st st., Manhattan, be and he hereby is appointed an Expert Examiner in the office of the Commission, under the provisions of Clause 8 of Rule XII, in connection with the examination for Chief Probation Officer, Court of Special Sessions.

Upon the recommendation of the Acting Chief Examiner, in a report dated March 6, an examination was ordered for promotion to Clerk, Second Grade, in the College of the City of New York, to be open to all Clerks, First Grade, eligible.

Upon the recommendation of the Certification Clerk, in a report dated March 6, it was

Resolved, that the Secretary be and he hereby is instructed to proceed with an examination for the position of Deckhand.

A report dated March 6 was presented from the Certification Clerk relative to the report of the Commissioner of Correction on his disposition of the eligible lists of Patrolman-on-Aqueduct, Preferred, and Prison Keeper, certified to fill vacancies in the position of Prison Keeper in his department. Of the candidates certified from the preferred list of Patrolman-on-Aqueduct, it appeared that Nicholas J. Downey was rejected as being physically unable to perform the duties required; that John F. Geoghegan and Michael J. Hawley were not offered employment because of their service records in the Board of Water Supply, and that Michael Caulfield and Ernest Renson were not considered because they had been previously dropped from the service of his department. Benedict W. Rossano, certified from the competitive list of Prison Keeper, was not considered for the reason that he was dismissed from the Department of Correction. The Secretary was instructed to summon all the above named candidates before the Commission.

A communication dated March 5 was presented from the Acting Corporation Counsel, requesting that the records be amended by noting thereon the name of a Deputy Assistant Corporation Counsel as Nathan L. Goldstein instead of Nathan Goldstein. The Secretary was instructed to amend the records accordingly.

The request of Nathan Sandler of 3 Orchard Street, Manhattan, for a rehearing in connection with the removal of his name from the eligible list of Laboratory Assistant, Vaccine and Research, was denied.

The Commission then adjourned, to meet Wednesday, March 14, 1917, at 10.30 a. m.

ROBT. W. BELCHER, Secretary.

NEW YORK COUNTY BOARD OF CANVASSERS.

OFFICIAL CANVASS OF VOTES CAST FOR REPRESENTATIVE IN CONGRESS FOR THE FIFTEENTH CONGRESSIONAL DISTRICT, COUNTY OF NEW YORK, AT THE SPECIAL ELECTION HELD ON THURSDAY, APRIL 12, 1917.

A. D. & E. D.	Ballots Voted.	Void.	John N. Boyle.	Thomas F. Smith.	Ralph D. Cannon.	William Crosby.
FIFTH—						
16...	152	..	31	115	6	..
17...	114	..	33	78	3	..
18...	148	3	29	105	10	..
19...	143	4	32	105	2	..
20...	144	..	24	117	3	..
21...	172	..	12	143	16	1
22...	167	7	16	144
23...	146	3	18	124	1	..
Ballots blank: 1 in the 18th E. D.						
1,186	17	195	931	41	1	..
SEVENTH—						
1...	152	1	22	121	8	..
2...	115	..	29	78	8	..
3...	133	1	30	91	11	..
4...	125	2	31	85	7	..
5...	176	1	30	137	8	..
6...	118	2	17	94	5	..
7...	153	2	30	115	6	..
8...	132	3	30	94	5	..
9...	160	2	18	136	3	..
10...	169	2	18	145	4	..
11...	137	3	14	116	4	..
12...	166	1	21	139	5	..
13...	134	1	18	108	7	..
14...	124	1	27	91	5	..
15...	167	1	13	145	7	..
16...	139	5	19	112	2	..
17...	125	2	22	99	2	..
18...	177	3	26	146	2	..
19...	114	3	19	87	5	..
20...	175	2	22	134	17	..
21...	158	4	37	111	6	..
22...	70	..	10	59	1	..
Ballots blank: 1 each in the 9th, 15th and 16th E. D.						
3,119	42	503	2,443	128
NINTH—						
1...	111	4	19	86	2	..
2...	174	2	19	147	6	..
3...	150	..	33	100	13	4
4...	136	..	18	112	6	..
5...	137	3	21	107	6	..
6...	94	2	17	65	10	..
7...	84	3	31	46	4	..
Ballots blank: 1 each in the 9th, 15th and 16th E. D.						
886	14	158	663	47	4	..
TWELFTH—						
6...	141	1	15	116	9	..
7...	124	1	11	97	15	..
8...	131	2	18	90	20	..
9...	147	1	5	114	27	..
10...	146	..	14	121	11	..
11...	143	1	13	107	21	..
12...	238	..	19	181	38	..
13...	201	..	17	157	27	..
14...	121	2	13	99	7	..
15...	126	3	11	106	6	..
16...	130	..	12	111	7	..
17...	142	1	26	97	18	..
18...	186	1	7	151	27	..
Ballots blank: 1 each in the 8th, 11th and 19th E. D.						
2,557	22	246	2,006	280
FOURTEENTH—						
1...	121	3	17	82	19	..
2...	159	..	20	123	16	..
3...	127	1	36	84	6	..
4...	133	2	12	114	5	..
5...	162	5	37	97	23	..
6...	158	2	27	123	6	..
7...	126	3	33	79	11	..
8...	195	1	45	131	18	..
9...	154	1	35	110	7	..
10...	166	1	32	129	4	..
11...	205	2	59	132	12	..
12...	110	3	19	79	9	..
13...	184	2	32	137	13	..
14...	193	3	95	86	9	..
15...	114	..	31	74	9	..
16...	142	..	36	99	7	..
17...	136	1	32	95	8	..
Ballots blank: 1 in the 9th E. D.						
2,585	30	598	1,774	182
TWENTY-FIFTH—						
15...	187	3	68	111	5	..
16...	90	..	43	45	2	..
17...	128	3	29	80	16	..
18...	100	..	37	55	8	..
19...	100	1	44	52	3	..
20...	145	..	54	90	1	..
21...	126	..	53	70	3	..
22...	95	3	25	63	4	..
23...	141	2	86	50	3	..
24...	89	..	38	49	2	..
25...	108	2	56	47	3	..
Ballots blank: 1 in the 9th E. D.						
1,309	14	533	712	50
TWENTY-SEVENTH—						
12...	189	9	117	53	10	..
13...	139	1	36	99	3	..
14...	56	..	13	41	2	..
15...	96	..	22	72	2	..
16...	80	..	29	48	3	..
Ballots blank: 1 each in the 8th, 11th and 19th E. D.						
560	10	217	313	20
RECAPITULATION.						
A. D.	1,186	17	195	931	41	1
5th	3,119	42	503	2,443	128	..
7th	886	14	158	663	47	4
9th	2,557	22	246	2,006	280	..
12th	2,585	30	598	1,774	182	..
14th	1,309	14	533	712	50	..
25th	560	10	217	313	20	..
27th
Ballots blank: 1 each in the 8th, 11th and 19th E. D.						
12,202	149	2,450	8,842	748	5	..

We certify this Statement to be correct and have caused the same to be attested by the signatures of the Chairman and a majority of the Board and the Secretary thereof this 13th day of April, A. D. 1917.

CHARLES DELANEY, Chairman; WILLIAM B. SELDEN, Secretary; WM. P. KENNEALLY, WM. A. GLENNON, STEPHEN F. ROBERTS, JOHN McCANN, LOUIS F. CARDANI, EDWARD V. GILMORE, JOHN T. RYAN, AUGUSTUS M. WISE, ISAAC GUTMAN, EMANUEL I. SILBERSTEIN, EDWARD CASSIDY, S. CLINTON CRANE, P. H. SULLIVAN, JOHN MCKEE, MORITZ TOLK, SAMSON FRIEDLANDER, MICHAEL STAPLETON, THOMAS M. FARLEY, CHARLES J. MCGILLICK.

State of New York, County of New York, ss.:

I, William F. Schneider, Clerk of the said County and Clerk of the Supreme Court of said State for said County, do certify, that I have compared the preceding with the original certificate of Statement of Canvas on file in my office, and that the same is a correct transcript therefrom, and of the whole of such original.

Indorsed filed April 13, 1917.

In witness whereof I have hereunto subscribed my name and affixed my official seal this 20th day of April, 1917.

WM. F. SCHNEIDER, Clerk.

DEPARTMENT OF FINANCE.

WARRANTS MADE READY FOR PAYMENT IN DEPARTMENT OF FINANCE THURSDAY, APRIL 26, 1917.

Below is a statement of warrants made ready for payment on the above date, showing therein the Department of Finance voucher number, the dates of the invoices or the registered number of the contract, the date the voucher was filed in the Department of Finance, the name of the payee and the amount of the warrant.

Where two or more bills are embraced in the warrant, the dates of the earliest and latest are given, excepting that, when such payments are made under a contract, the registered number of the contract is shown in the place of the second invoice date.

Where the word "final" is shown after the name of the payee, payment will not be made until thirty days after the completion and acceptance of the work, but all of the other warrants mentioned will be forwarded through the mail unless some reason exists why payment is to be made in person, in which event written notice will be promptly given to the claimant.

In making a written or verbal inquiry at this office for any of the above mentioned warrants, it is requested that reference be made by the Department of Finance voucher number.

WILLIAM A. PRENDERGAST, Comptroller.

Finance Voucher No.	Invoice Dates or Contract Number.	Received in Department of Finance	Name of Payee.	Amount.
Armory Board.				
62797	12- 8-16	4-20-17	William J. Olvany.....	\$12 03
62804	4- 1-17	4-20-17	The Peerless Towel Supply Co.....	2 89
62793	10- 4-16	4-20-17	George Stanton & Son, Inc.....	16 00
62842	3-20-17	4-20-17	Cavanagh Bros. & Co.....	12 80
62780	3-21-17	4-20-17	Cavanagh Bros. & Co.....	8 70
62839	3-26-17	4-20-17	Cavanagh Bros. & Co.....	3 40
62826	3-30-17	4-20-17	Cavanagh Bros. & Co.....	13 50
62800	3-26-17	4-20-17	William Farrell & Son.....	16 50
62803	3-15-17	4-20-17	William Farrell & Son.....	90 00
62815	2-21-17	4-20-17	Cavanagh Bros. & Co.....	10 90
62822	3-26-17	4-20-17	Cavanagh Bros. & Co.....	22 30
62831	3-28-17	4-20-17	Cavanagh Bros. & Co.....	34 15
62832	3-15-17	4-20-17	Agent and Warden of Sing Sing Prison	6 75
62821	3-13-17	4-20-17	The Kent Vacuum Cleaner Company..	27 39
59457	3-26-17	4-13-17	Cavanagh Bros. & Co.....	115 00
59474	2-23-17	4-13-17	Annin & Co.....	158 40
69463	2- 1-17	4-13-17	A. M. Ryon	112 00
62077	31946	4-19-17	Pilcher & Tachau	75 94
Department of Plant and Structures.				
62107	2- 9-17. 3-23-17	4-19-17	K-G Welding & Cutting Co., Inc.....	12 15
62083	4- 2-17	4-19-17	The Petroleum Products Company....	7 50
62082	4- 4-17	4-19-17	A. C. Rowe & Son.....	4 20
59386	1-10-17. 3-22-17	4-13-17	Oriental Rubber and Supply Company, Inc.	222 55
Bellevue and Allied Hospitals.				
4004			C. J. Brink	84 00
4007		3-22-17	Edna Hoag	24 00
4008		3-22-17	Helen Messitt	27 00
4009		3-22-17	Laura L. Decker	3 00
4011		3-22-17	E. McSweeney	9 00
4012		4-22-17	E. Howe	9 00
4005		3-22-17	Margaret L. Ford	12 00
Board of Coroners.				
61259	2-28-17	4-18-17	Fred M. Schildwachter, Inc.....	4 96
61260	2-28-17	4-18-17	Berkshire Products Co., Inc.....	2 75
61261	2-28-17	4-18-17	Nickel Towel Supply	2 90
61262	3-31-17	4-18-17	Nickel Towel Supply.....	2 90
61263	3-31-17	4-18-17	Fred M. Schildwachter, Inc.....	5 28
County Court, Richmond County.				
63388		4-23-17	William J. Ruggles, Probation Officer.	7 75
County Court, Queens County.				
59596		4-13-17	Heilbut & Kleefeld.....	105 00
County Court, Bronx County.				
62125	4-13-17	4-19-17	Century Rubber Stamp Works.....	2 55
Municipal Court of The City of New York.				
63775		4-23-17	New York Telephone Company.....	24 95
63776		4-23-17	Harry C. Perry	10 00
63777		4-23-17	John P. Burns	10 00
63778		4-23-17	Frank Bulkley	5 00
63779		4-23-17	Charles M. Byrne	10 00
63782		4-23-17	John Henigin, Jr., Clerk.....	13 40
63781		4-23-17	James Foley	5 35
63780		4-23-17	Jeremiah J. O'Leary	10 00
63773		4-23-17	Isaac Silverblatt	24 95
62306	2-26-17	4-20-17	The Greenpoint Star	12 50
62305		4-20-17	Great Bear Spring Co.....	3 20
62304		4-20-17	Matthew Flanagan	4 80
62303	2- 3-17	4-20-17	Eagle Spring Water Co.....	90
62307		4-20-17	The Initial Towel Supply Co.	2 00
62308		4-20-17	Knickerbocker Towel Supply Co. ...	3 66
62309		4-20-17	Knickerbocker Towel Supply Co.	4 00
Court of Special Sessions.				
5521		4-23-17	Bernard Gross	\$65 00
Court of General Sessions.				
62059	4- 1-17	4-19-17	Ludwig Lutz	20
633088	46642	4-20-17	New York Telephone Company	68 06
Supreme Courts.				
5384		4-20-17	Edward B. Reinius	\$5 00
5385		4-20-17	Edward B. Reinius	15 00
County Clerk, Kings County.				
62426	12-20-16	4-20-17	M. S. Brown	\$3 75
62427	11- 3-16. 12- 8-16	4-20-17	Van Brunt Tandy	1 58
62429	11-30-16. 12-30-16	4-20-17	Great Bear Spring Co.	28 80
College of The City of New York.				
5324		4-19-17	S. E. Mezes	\$458 00
Board of City Record.				
63082	3-23-17. 4- 4-17	4-20-17	Atlas Stationery Company	\$19 15
Department of Correction.				
59432	12-14-16	4-13-17	The Geo. Josephie Co.	\$620 00
59424	4- 3-17	4-13-17	W. Konop	704 00
59407	3-10-17. 3-24-17	4-13-17	Edward West	178 65
59423	3-17-17	4-13-17	M. Seitelbach	239 25

Finance Voucher No.	Invoice Dates or Contract Number.	Received in Department of Finance.	Name of Payee.	Amount.	Finance Voucher No.	Invoice Dates or Contract Number.	Received in Department of Finance.	Name of Payee.	Amount.	
61583	1- 8-17	4-18-17	W. W. Wood & Son	92 27	59226	44132	4-13-17	George T. Montgomery	350 42	
			District Attorney, Queens County.		59179	41638	4-13-17	Benj. H. Sanborn & Co.	372 35	
63448		4-23-17	Nellie Newman	\$3 00	59183	44015	4-13-17	Bloomington Bros.	170 80	
63447		4-23-17	F. W. Backus	5 00	59208	44314	4-13-17	Alfred Field & Co.	697 51	
63444		4-23-17	George V. Duffy	25 00	59214	41652	4-13-17	Educational Publishing Co.	222 73	
63445		4-23-17	Howard W. Neill	25 00	59218	41720	4-13-17	The Gregg Publishing Co.	432 60	
63446		4-23-17	George S. Comstock	20 00	59191	44504	4-13-17	Henry Holt & Co.	159 00	
			District Attorney, Kings County.		59225	44500	4-13-17	Ginn & Co.	236 00	
61830	4- 5-17	4-19-17	William J. Sullivan	\$5 80	59221	41161	4-13-17	Greenhut Co., Inc., assignee of J. B. Greenhut & Co.	493 09	
57517	4- 4-17	4-10-17	Louis A. Zimmerman	136 38				Houghton-Mifflin Co.	1,127 29	
57518	4- 4-17	4-10-17	Ralph E. Roberts	46 00	59182	41636	4-13-17	Charles E. Merrill Co.	543 00	
61840	4-13-17	4-19-17	Dempsey & Carroll	5 00	59170	44510	4-13-17	F. W. Devoe & C. T. Reynolds Co. ...	733 50	
61837	4- 4-17	4-19-17	Eagle Spring Water Co.	4 50	59197	44064	4-13-17	Rand, McNally & Co.	5,325 89	
61836	4-13-17	4-19-17	Dempsey & Carroll	10 00	59172	41670	4-13-17	Charles E. Merrill Co.	8,180 00	
			District Attorney, New York County.		59171	41667	4-13-17	Merck & Co.	306 85	
59847	3-29-17	4-13-17	Thomas Corrigan	\$8 00	59199	45750	4-13-17	Ginn & Co.	1,292 74	
61507	4-13-17	4-18-17	Benj. H. Tyrrell	96 23	59184	41639	4-13-17	C. H. Congdon	137 20	
61810	4-11-17	4-18-17	Norman L. Coe & Son	10 00	59180	41661	4-13-17	Tower Mfg. and Novelty Co.	598 78	
			Board of Elections.		59211	44315	4-13-17	The Macmillan Company	542 91	
59244	4- 3-17	4-13-17	Reiners & O'Donnell	\$215 97	59176	41635	4-13-17	The Gregg Publishing Co.	166 50	
59236		4-13-17	Julius Haas' Sons	200 00	59178	44501	4-13-17	E. W. A. Rowles	279 00	
59246	4- 3-17	4-13-17	Charles H. Aitken	245 87	59209	44082	4-13-17	Charles Scribner's Sons	292 07	
59238	12-13-16	4-13-17	The General Fireproofing Co.	175 00	59210	44517	4-13-17	E. P. Dutton & Co.	125 00	
59245	3-31-17	4-13-17	Charles H. Aitken	364 73	59212	44495	4-13-17	The Macmillan Company	511 69	
59242	3-29-17	4-13-17	E. Faulkner	360 19	59175	44509	4-13-17	Lyons & Carnahan	177 30	
59243	4- 6-17	4-13-17	Harwood & Son	200 00	59202	44508	4-13-17	D. C. Heath & Co.	222 30	
			Board of Estimate and Apportionment.		59201	44502	4-13-17	M. B. Brown Printing & Binding Co.	369 79	
65550		4-26-17	Thomas G. Patten, Postmaster	\$6 00	59213	45927	4-13-17	Row, Peterson & Co.	104 15	
62314	3-26-17	4-20-17	Independent Towel Supply	5 00	59181	41655	4-13-17	J. & T. Adikes	910 88	
62315	2-27-17	4-20-17	J. T. Baker Chemical Co.	5 02	59173	46751	4-13-17	Tower Manufacturing & Novelty Co.	105 32	
62317	3- 8-17	4-20-17	The Barrett Company	4 50	59224	44131	4-13-17	Woldenberg & Schaar	156 59	
62318	3-10-17	4-20-17	Montauk Paint Manufacturing Co.	2 00	59228	44089	4-13-17	The J. W. Pratt Co.	33	
62319	3- 6-17	4-20-17	Davenport, Forst & Maze	13 05	62916	44171	4-20-17	The J. W. Pratt Co.	36	
62320	3-24-17	4-20-17	James A. Webb & Son	14 18	62930	44171	4-20-17	The J. W. Pratt Co.	2 11	
62321		4-20-17	Oil, Paint and Drug Reporter	5 00	62929	44171	4-20-17	The J. W. Pratt Co.	16 81	
62313	4- 1-17	4-20-17	The Peerless Towel Supply Co.	7 50	62904	44171	4-20-17	James S. Barron & Co.	22 84	
62341	3-10-17	4-20-17	W. M. Murphy; G. M. Murphy, owner	4 50	61982	44060	4-19-17	The J. W. Pratt Co.	1 69	
62322	3-28-17	4-20-17	Davenport, Forst & Maze	5 76	62909	44171	4-20-17	M. J. Tobin	1,107 57	
62340	4- 1-17	4-20-17	The Peerless Towel Supply Co.	5 25	59185			Elliott, Fisher Company	75	
62339	3-31-17	4-20-17	Luce's Press Clipping Bureau	15 00	61904	12-30-16		Royal Card & Paper Co.	25 72	
62338	3-29-17	4-20-17	General Drafting Co., Inc.	9 35	62361	11-21-16		Frank & Marburger	60 22	
62337	3-23-17	4-20-17	McParland Bros.	4 00	62362	1-20-17		Israel Moraff	2 84	
62336	3- 1-17	4-20-17	A. Rudolph	7 00	62908			Reiter & Reiner	4 50	
62334	2-27-17	4-20-17	Keuffel & Esser Co.	8 40	61903	12-30-16	1- 4-17	F. C. Stechert Co.	8 70	
62333	4- 5-17	4-20-17	Commercial Camera Company	5 50	62353	1-27-17		F. W. Devoe & C. T. Reynolds Co.	13 13	
62332	3-31-17	4-20-17	The Tabulating Machine Company	70 00	62356	12-26-16		The Baker & Taylor Co.	1 76	
62330		4-20-17	Wilson Stamp Co.	5 22	62352	12-30-16		Abraham & Straus	84 25	
62328	4- 1-17	4-20-17	The Peerless Towel Supply Co.	4 26	62409	1-31-17		M. B. Brown Printing & Binding Co.	12 65	
62327	4- 1-17	4-20-17	The Peerless Towel Supply Co.	12 69	63037	2-13-17		Israel Moraff	9 20	
62326	3-31-17	4-20-17	E. Belcher Hyde	45 50	60791	1- 9-17		The White & Hoag Company	96 00	
62329	3-23-17	4-20-17	Tower Manufacturing & Novelty Co.	19 60	62931			M. J. Tobin	1 89	
62323	3-14-17	4-20-17	The International News Company	14 50	62912			M. J. Tobin	1 89	
62324	3-23-17	4-20-17	Palo Company	23 50	61974			H. T. Dakin	86 83	
62622		4-20-17	New York Telephone Company	23 21	61360			Brooklyn Lumber Co.	18 72	
			Department of Education.		61902	12-12-16	1-13-17	Montgomery & Co., Inc.	14 19	
62414	1- 4-17	4-20-17	The Baker & Taylor Co.	75 36	61898	1- 8-17		Bristol & Barber	3 75	
61357		4-18-17	Arthur C. Jacobson & Sons	17 20	62383	1-10-17		Brooklyn Window Shade Co.	5 07	
61466		4-18-17	Geo. T. Montgomery	12 75	62347			M. P. Moller	37 50	
62932		4-20-17	Tower Manufacturing & Novelty Co.	32	60192	11-20-16		Walldorf, Hafner & Schultz, Inc.	48 00	
61372		4-18-17	Underwood & Underwood	24 08	60806	3-22-17		Wm. Bratter & Co.	44 40	
61367		4-18-17	A. J. Nystrom & Co.	17 86	62393	2- 1-17		American Express Co.	2 94	
61940	2- 1-17	4-19-17	S. F. Carlin	45 31	61467		47061	M. B. Brown Printing & Binding Co.	54 59	
61945	2- 1-17	4-19-17	D. J. Carey	90 30	61469	3-19-17	47061	M. B. Brown Printing & Binding Co.	66 55	
61220	2-24-17	4-18-17	A. Berengarten	75 00	62390	2- 7-17		Flushing Auto Garage, Inc.	8 50	
61938	1-30-17	4-19-17	Thomas F. Ford	38 24	62388	1-31-17		The Tabulating Machine Co.	89 50	
61882	1-31-17	4-19-17	M. Kalmus	37 85	62391	2- 7-17		Flushing Auto Garage, Inc.	1 65	
61970		4-19-17	Empire Rubber & Tire Co.	6 45	60170	2- 1-17		S. F. Carlin	37 42	
61927	1- 4-17	4-19-17	The American Metal Hose Co.	25 88	60155	1-19-17	1-25-17	D. J. Carey	67 06	
61972		4-19-17	The Brooklyn Daily Eagle	6 75	60156	1-15-17		Thos. F. McEnaney	36 33	
61923	12-20-16	4-19-17	J. E. Linde Paper Co.	38 95	61463		47060	Paul Baron	18 84	
62970		4-20-17	F. S. Banks & Co.	20 85	62342	2-23-17		Gold Rose Printing Co.	28 00	
62387	10- 1-16	4-20-17	Automatic Sprinkler Co. of America	52 50	61929	1-31-17		Herman Auskutat	7 83	
62920		4-20-17	Hopper Paper Co.	1 22	61931	1-25-17		J. Fitzgerald	11 75	
61877	2-13-17	4-19-17	Thomas A. Corwin	69 20	61930	2- 1-17	2- 9-17	B. P. Eldridge	40 21	
61875	2- 8-17	4-19-17	John Wenning	65 04	61461		47060	Paul Baron	67 54	
61978		4-19-17	Hinds, Noble & Eldredge	3 30	62380	2- 2-17	2-14-17	Louis Imershein	56 00	
61975		4-19-17	Abraham & Straus	1 44	61948	2-14-17		George F. Bason	10 85	
61468		4-18-17	Gold Rose Printing Co.	22 50	61942	1-19-17	2- 8-17	Pittsburgh Plate Glass Co.	30 89	
62384	1-15-17	4-20-17	Louis Imershein	79 70	62404	1-23-17		Flavius Brobst	8 60	
61253	1-16-17	4-18-17	Mergenthaler Linotype Co.	40 00	62402	12-30-16		Bloomington Bros.	6 48	
62349	1- 2-17	4-20-17	A. Pearson's Sons	37 00	62401	1-11-17		Berger Bros. Company	8 45	
62382	2- 5-17	4-20-17	Robertson & Conry, Inc.	54 00	62400	1- 2-17		American Gas Furnace Co.	9 00	
61256	2-10-17	4-18-17	H. Gordon	91 00	62357	1- 4-17		F. N. Du Bois & Co.	11 50	
62928		4-20-17	Gerry & Murray	1 29	62921		44087	M. J. Tobin	4 66	
62914		4-20-17	Tower Manufacturing & Novelty Co.	41	62911		44087	M. J. Tobin	32	
62922		4-20-17	Gerry & Murray	2 16	62907		44087	M. J. Tobin	6 00	
61251	1-16-17	4-18-17	H. W. Johns-Manville Co.	90 00	62923		44087	M. J. Tobin	1 36	
62934		4-20-17	Tower Manufacturing & Novelty Co.	1 03	62924		44087	M. J. Tobin	3 06	
62925		4-20-17	Tower Manufacturing & Novelty Co.	40	62915		44087	M. J. Tobin	20	
62355	11-10-16	4-20-17	Joseph M. Flaherty	31 50	62937		44087	M. J. Tobin	3 38	
61462		4-18-17	Gold Rose Printing Co.	11 25	61915	1-11-17	1-14-17	Berger Brothers Company	23 85	
63195	2-21-17	4-21-17	Johnson Service Company	96	61939	1- 3-17		Frank J. Knorr	11 14	
61896	1-26-17	4-19-17	W. E. Moss	84 65	61944	2- 7-17		Mullon Bros.	23 78	
61894	2- 1-17	4-19-17	Kroepke Plumbing and Heating Co.	42 61	61935	1-30-17		Kramer-Merzger, Inc.	20 84	
60288	2- 9-17	4-16-17	Kroepke Co.	93 00				Department of Finance.		
61465		4-18-17	Gold Rose Printing Co.	22 50	59593			4-13-17	State Department Information Co., Inc.	\$156 00
61937	1-25-17	4-19-17	L. P. Gfroerer Co.	37 58				4-23-17	New York Telephone Company	60 70
61229	2-26-17	4-18-17	A. B. Vreeland	75 00	63784			4-23-17	The American District Telegraph Company	6 90
61979		4-19-17	The Baker & Taylor Co.	7 60	63785	3-31-17				
62415	7-28-16	4-20-17	Abraham & Straus	11 48				Fire Department.		
61977		4-19-17	D. C. Heath & Co.	22 40	61696		46683	4-18-17	J. W. Gasteiger & Son	\$45 37
61976		4-19-17	Barnett & Brown	2 39	61792		46979	4-18-17	Lewis Manufacturing Co.	48 63
62345	1-10-17	4-20-17	A. W. Brauer	11 50	61793		46928	4-18-17	Swan & Finch Co.	32 25
62398	10- 1-16	4-20-17	Joseph M. Flaherty	20 84	61702		46827	4-18-17	Knickerbocker Supply Co.	15 00
52936		4-20-17	E. Steiger & Co.	2 58	61704		46902	4-18-17	Midland Linseed Products Co.	52 49
62912		4-20-17	E. Steiger & Co.	83	61636	1-24-17	1-27-17	4-18-17	The Front Drive Motor Company	37 80
62906		4-20-17	E. Steiger & Co.	9 92	63813			4-23-17	Robert Adamson, Commissioner, as Trustee and Treasurer N. Y. Fire Dept. Relief Fund	1 50
62360	12-26-16	4-20-17	F. O. Pierce Co.	10 32				4-23-17	Robert Adamson, Commissioner, as Trustee and Treasurer N. Y. Fire Dept. Relief Fund	50
61933	1-25-17	4-19-17	Isaac Brenner	35 89	59371		45477	4-13-17	Middle Lehigh Company	152 00
61932	2-15-17	4-19-17	John F. Koop	20 79	59355	3-29-17		4-13-17	Olin J. Stephens, Inc.	1,300 72
62367	1-27-17	4-20-17	Tower Mfg. and Novelty Co.	1 50	61796		46883	4-18-17	G. B. Raymond & Co.	24 00
62376	2-23-17	4-20-17	King Tire Company	50	61789		46667	4-18-17	Thomas M. Blake	64 31
61946	2- 2-17	4-19-17	Joseph B. Brady & Son	36 81	59373		46739	4-13-17	United States Tie Company	148 24
61947	1-30-17	4-19-17	Thomas F. Ford							

Finance Voucher No.	Invoice Dates or Contract Number.	Received in Depart- ment of Finance.	Name of Payee.	Amount.	Finance Voucher No.	Invoice Dates or Contract Number.	Received in Depart- ment of Finance.	Name of Payee.	Amount.
61805		4-18-17	Manhattan Slide & Film Co., Inc.	6 00	64030		4-24-17	City Pay Account	4 08
61804	4- 7-17	4-18-17	Beseler Educational Film Company...	50	64029		4-24-17	City Pay Account	6 77
61803	3-21-17	4-18-17	Remington Typewriter Company	2 50	64036		4-24-17	Arthur J. Schneidenbach	11 57
			Department of Health.		64034		4-24-17	M. Mister	1 00
61081	3-19-17	4-17-17	Joseph Bauer	\$48 78	64033		4-24-17	S. Rubinstein	6 00
62988		4-20-17	Armour & Company	23 83	64032		4-24-17	M. A. Duffy	15 00
62996	46457	4-20-17	Wilson & Co., Inc.	20 19	63450		4-23-17	Wm. A. Prendergast as Comptroller, and Milo R. Maltbie as Chamberlain..	250,000 00
62998	46466	4-20-17	Shults Bread Company	21 61	63451		4-23-17	Wm. A. Prendergast as Comptroller, and Milo R. Maltbie as Chamberlain..	500,000 00
62990	46533	4-20-17	Leo Hamburger	91 05	63452		4-23-17	William A. Prendergast, as Comptroll- er, and Milo R. Maltbie, as Chamber- lain	400,000 00
62993	46469	4-20-17	Swift & Co., Inc.	8 11	63453		4-23-17	William A. Prendergast, as Comptroll- er, and Milo R. Maltbie, as Chamber- lain	500,000 00
62992	46904	4-20-17	Knickerbocker Ice Co.	14 50	63454		4-23-17	William A. Prendergast, as Comptroll- er, and Milo R. Maltbie, as Chamber- lain	100,000 00
59517	3-22-17	4-13-17	Hoffman-Corr Mfg. Co.	38 88	63455		4-23-17	William A. Prendergast, as Comptroll- er, and Milo R. Maltbie, as Chamber- lain	250,000 00
62221	3-26-17	4-18-17	Agent and Warden of Sing Sing Prison	68 50	63458		4-23-17	William A. Prendergast, as Comptroll- er, and Milo R. Maltbie, as Chamber- lain	250,000 00
61095	2-28-17	4-17-17	M. O'Brien & Son, Inc.	43 71	63449		4-23-17	William A. Prendergast, as Comptroll- er, and Milo R. Maltbie, as Chamber- lain	250,000 00
58987	2-13-17	4-12-17	James J. Garvey	12 00	63456		4-23-17	William A. Prendergast, as Comptroll- er, and Milo R. Maltbie, as Chamber- lain	2,000,000 00
59518	3-22-17	4-13-17	Hoffman-Corr Mfg. Co.	58 32	63457		4-23-17	William A. Prendergast, as Comptroll- er, and Milo R. Maltbie, as Chamber- lain	500,000 00
59014		4-12-17	W. R. Ostrander & Co.	430 91	58752	3-22-17. 4- 5-17	4-12-17	Louis Granat	40 55
61647	3-26-17	4-18-17	W. E. Warner	7 50	63887		4-24-17	Institution for the Improved Instruc- tion of Deaf Mutes	2,568 01
62216	3-26-17	4-19-17	Agent and Warden of Auburn Prison.	3 85	63888		4-24-17	Institution for the Improved Instruc- tion of Deaf Mutes	167 66
62215	3-28-17	4-19-17	Walter J. Startup, Inc.	10 00	63870		4-24-17	Asylum of the Sisters of St. Dominic..	8,397 80
62213	3-28-17	4-19-17	The Globe-Wernicke Co.	8 75	63871		4-24-17	American Female Guardian Society and Home for the Friendless	2,676 10
62212	2-16-17	4-19-17	Crown Stamp Works	30	63872		4-24-17	Blythedale Home for Tubercular Crip- pled Children	461 82
62211	3-22-17	4-19-17	Eugene Dietzen Co.	4 00	63873		4-24-17	Brooklyn Children's Aid Society	1,156 92
62209	3-29-17	4-19-17	Yawman & Erbe Mfg. Co.	18 00	63874		4-24-17	House of Mercy	918 22
62208	3-17-17	4-19-17	Waterbury Clock Co.	7 92	63875		4-24-17	Industrial School Association of Brook- lyn, E. D.	2,488 93
62205	3-22-17	4-19-17	Henry Bainbridge & Co.	85	63876		4-24-17	Lebanon Hospital Association	1,451 75
62204	3- 8-17	4-19-17	Cyphers Incubator Co.	60	63877		4-24-17	Methodist Episcopal Hospital in the City of Brooklyn	1,383 79
62202	3-28-17	4-19-17	L. R. Wallace	78 00	63878		4-24-17	Montefiore Home and Hospital for Chronic Diseases	12,846 84
62198	3-27-17	4-19-17	The H. B. Claffin Corporation.	33 61	63879		4-24-17	New York Ophthalmic Hospital	327 95
62197	3-29-17	4-19-17	Lehn & Fink	13 50	63869		4-24-17	New York Ophthalmic Hospital	346 25
61661	3-17-17	4-18-17	E. Belcher Hyde	7 50	63880		4-24-17	New York Ophthalmic Hospital	196 85
61662	3-29-17	4-18-17	Bligh & Engel, Inc.	3 30	63881		4-24-17	Society for the Aid of Friendless Women and Children	95 23
61663	3- 5-17	4-18-17	Sheppard & Kellett	18 24	63882		4-24-17	Society for the Aid of Friendless Women and Children	80 16
61664	3-12-17	4-18-17	Sheppard & Kellett	5 40	63883		4-24-17	Society for the Aid of Friendless Women and Children	316 07
61648	3-13-17	4-18-17	The Union Store Works.	80	63884		4-24-17	Leake & Watts Orphan House	958 82
61649	3-12-17	4-18-17	Richardson & Boynton Co.	50	63885		4-24-17	Institution for the Improved Instruc- tion of Deaf Mutes	4,468 68
62239	3-20-17	4-19-17	Buck Bros.	5 80	63886		4-24-17	Institution for Improved Instruction of Deaf Mutes	1,523 17
62238	1-31-17	4-19-17	Swinton & Co.	25 04	63907		4-24-17	The Mayoralty. Thomas G. Patten, Postmaster	\$100 00
62227	3-29-17	4-19-17	A. F. Brombacher & Co.	34 00	61847	4-10-17	4-19-17	Fred L. Bohlig	\$7 30
61646	3-26-17	4-18-17	W. E. Warner	3 75	61846	2-31-17. 4- 5-17	4-19-17	Henry B. Coleman	36 00
61645	3- 2-17	4-18-17	Agent and Warden of Clinton Prison.	13 50	59703		4-13-17	William B. Dettling	364 25
61643	2- 8-17	4-18-17	Agent and Warden of Clinton Prison.	10 00	59723	3-31-17. 4- 7-17	4-13-17	Mrs. R. L. Bennett	356 75
61644	3-21-17	4-18-17	John Simmons Co.	2 02	59670	3-31-17	4-13-17	Tri-State Supply Company	465 00
63683		4-23-17	A. T. Tallmadge, Chief.	61 70	59648	2-28-17. 3-30-17	4-13-17	Frank Vicevich	1,708 30
63684		4-23-17	John T. Sprague, Asst. Sant. Supt....	27 50	59672	3-31-17	4-13-17	John A. Fowler	320 00
59509	3-12-17. 3-13-17	4-13-17	The H. B. Claffin Corporation.	167 89	59698	3-31-17	4-13-17	Clinton Bros.	357 98
59528	3- 1-17	4-13-17	The Standard Utility Co.	101 00	59705	3-16-17. 3-27-17	4-13-17	Morris & Co.	123 06
59538	1-12-17. 2-12-17	4-13-17	L. R. Wallace	2,689 67	59722	4- 3-17. 4- 7-17	4-13-17	Mrs. Margaret Wynants	229 75
59548	3-15-17	4-13-17	Burroughs Adding Machine Co.	270 00	59662	3-27-17	4-13-17	Mrs. Elias Terwilliger	300 00
62223	3-26-17	4-19-17	W. E. Warner	17 50	59733	4- 2-17	4-13-17	W. D. Schmelke	223 57
62224	3-16-17	4-19-17	E. Schoonmaker Co., Inc.	5 99	59736	3-29-17	4-13-17	Edgar Nodine	179 21
62225	3-23-17	4-19-17	Agent and Warden of Sing Sing Prison	2 69	59678	3-27-17	4-13-17	Charles Nabor	240 00
62232	3- 1-17	4-19-17	J. S. Woodhouse Co.	8 85	59679	3-31-17	4-13-17	W. D. Quick	651 50
62233	3-31-17	4-19-17	A. F. Brombacher & Co.	15 00	59680	3-31-17	4-13-17	James Brown & Bro.	270 46
62229	3- 8-17	4-19-17	Agent and Warden of Clinton Prison.	11 75	59650	3-31-17	4-13-17	W. D. Quick	120 00
62230	3-23-17	4-19-17	The Hamilton Low Co.	30 90	59681	3-31-17	4-13-17	J. J. Hasbrouck & Co.	236 46
62226	3-10-17	4-19-17	Tower Manufacturing & Novelty Co..	2 00	59744	3-22-17. 3-31-17	4-13-17	Acme Garage	168 00
62217	3-14-17	4-19-17	Wappler Electric Co., Inc.	1 25	59756	3-30-17	4-13-17	William Osterhoudt	21 92
62218	3-31-17	4-19-17	Eimer & Amend	3 75	59669	3-31-17	4-13-17	J. & T. Adikes	190 44
62219	3-27-17	4-19-17	Waite & Bartlett Mfg. Co.	27 50	59664	3-31-17	4-13-17	F. G. Schoonmaker	503 00
61690	3-19-17	4-18-17	The Tablet & Ticket Co.	60	59758	3-30-17	4-13-17	William D. Quick	383 95
61687	3-23-17	4-18-17	Meyer, Denker, Sinram Co.	17 00	59753		4-13-17	A. M. Cook & Son	123 00
61688		4-18-17	Standard Oil Co. of New York.	99 33	59748		4-13-17	Herbert N. Vanderwerker	345 00
61684	2- 7-17	4-18-17	P. Lenane & Bros.	3 76	59747		4-13-17	Edward Best	155 00
62222	3-26-17	4-19-17	W. E. Warner	3 75	59690		4-13-17	Fred Dolson	5 35
			Commissioner of Jurors, Queens County.		59691	3-24-17. 3-25-17	4-13-17	J. M. Moran & Bro.	101 08
61968	4-30-17	4-19-17	The Diamond Towel Supply Co.	1 00	59693	2-27-17. 3-26-17	4-13-17	Armour & Company	207 63
			Department of Licenses.		59656	3-31-17	4-13-17	Norton F. Shaw	217 00
60966	2-28-17. 3-28-17	4-17-17	Yawman & Erbe Mfg. Co.	27 50	59659	3-15-17	4-13-17	A. D. Winne	108 41
			Law Department.		59661	3-31-17	4-13-17	Cornelius P. Keleher	210 00
63818		4-24-17	Lamar Hardy, Corporation Counsel ..	698 31	59685	3-30-17	4-13-17	J. J. Alsdorf	287 75
59229	3-31-17	4-13-17	C. N. Cronyn	163 62	59697	4- 1-17	4-13-17	U. Grant Clark	204 52
			Miscellaneous.		59750	3-31-17	4-13-17	W. H. Powell	786 49
63996		4-24-17	Lamar Hardy, as Corporation Counsel	250 00	63863		4-24-17	New York Public Library. The New York Public Library, Astor, Lenox and Tilden Foundations, United States Trust Company of New York, Asst. Treasurer	74,204 54
63995		4-24-17	Lamar Hardy, as Corporation Counsel	250 00	62690	2- 7-17	4-20-17	F. W. Devoe and C. T. Reynolds Co.	\$4 00
63994		4-24-17	Relief and Pension Fund of the De- partment of Street Cleaning, J. T. Fetherston, Commissioner, as Treas- urer and Trustee.	10,000 00	62691	3-28-17	4-20-17	Stopff Studio	5 50
63997		4-24-17	Dr. B. Magoon	5 00	62699	2-14-17	4-20-17	John Simmons Co.	16 46
64520		4-24-17	Wm. A. Prendergast as Comptroller, and Milo R. Maltbie as Chamberlain..	500,000 00	62695	2-20-17	4-20-17	Union Truck Mfg. Co., Inc.	1 50
64521		4-24-17	Wm. A. Prendergast as Comptroller, and Milo R. Maltbie as Chamberlain..	1,772 76	62702	2-24-17	4-20-17	Federal-Huber Company	25 50
64522		4-24-17	Wm. A. Prendergast as Comptroller, and Milo R. Maltbie as Chamberlain..	4,265 41	62698	2- 3-17	4-20-17	Russia Cement Co.	3 37
64519		4-24-17	Wm. A. Prendergast as Comptroller, and Milo R. Maltbie as Chamberlain..	150,000 00	62696	2-23-17	4-20-17	The Capewell Horse Nail Co.	17 50
63983		4-24-17	Crescent Athletic Club of Brooklyn..	1,644 80	62697	2- 7-17	4-20-17	Thomas C. Dunham	7 60
63985		4-24-17	Donald D. Willcox	7,988 72	62694	2-20-17	4-20-17	J. P. Duffy Company	43 75
63984		4-24-17	Jessie Ruddirman, Annie Duncan and Helen Duncan	2,000 00	62688	2-14-17	4-20-17	H. T. Dakin	26 82
63984		4-24-17	Jessie Ruddirman, Annie Duncan and Helen Duncan	4,198 75					
63984		4-24-17	Jessie Ruddirman, Annie Duncan and Helen Duncan	431 34					
63986		4-24-17	William C. Duncan	4,133 20					
63986		4-24-17	William C. Duncan	480 12					
63980		4-24-17	Charles H. Markmann	588 61					
63980		4-24-17	Charles H. Markmann	2,141 39					
63981		4-24-17	Charles H. Markmann	193 42					
63981		4-24-17	Charles H. Markmann	806 58					
64559		4-24-17	The Treasurer of the United States, in Trust for the Coal and Iron National Bank of The City of New York.	50,000 00					
64562		4-24-17	Wm. A. Prendergast as Comptroller, and Milo R. Maltbie as Chamberlain..	110,000 00					
64563		4-24-17	Wm. A. Prendergast as Comptroller, and Milo R. Maltbie as Chamberlain..	139,000 00					
64564		4-24-17	Wm. A. Prendergast as Comptroller, and Milo R. Maltbie as Chamberlain..	3,589,000 00					
63982		4-24-17	Elsie A. Dusenbury, or Collector of Assessments and Arrears	145 36					
63787	3-31-17	4-23-17	The New York Mutual Gas Light Co.	9 90					
64013		4-24-17	Hallahan & Ahearn	3,764 74					
64039		4-24-17	Alice Levi	5 00					
64038		4-24-17	James Toal	24 00					
64037		4-24-17	George V. Nash	19 29					
64035		4-24-17	Clara E. Eyles	9 00					
64031		4-24-17	Emily Fries	17 50					

Finance Voucher No.	Invoice Dates or Contract Number.	Received in Department of Finance.	Name of Payee.	Amount.	Finance Voucher No.	Invoice Dates or Contract Number.	Received in Department of Finance.	Name of Payee.	Amount.
62682	3-3-17	4-20-17	E. B. Estes & Sons.....	18 00	62482	2-5-17	4-20-17	Defender Photo Supply Co., Inc.....	15 00
62684	3-16-17	4-20-17	Neal & Bringer Company.....	22 55	62480	2-10-17	4-20-17	Du Pont Chemical Works.....	27 50
50036		3-22-17	Igoe Brothers.....	260 00	62450	3-23-17	4-20-17	Armour & Co.....	15 60
45383		3-12-17	Erdmann & Hahn.....	100 00	62461	12-29-16	4-20-17	Tower Manufacturing & Novelty Co..	4 00
62676	2-1-17	4-20-17	Stump & Walter Co.....	11 20	62460	4-1-17	4-20-17	The Peerless Towel Supply Co.....	54 81
62678	3-14-17	4-20-17	Keuffel & Esser Co.....	21 03	62479	1-1-17, 1-11-17	4-20-17	James T. Dougherty.....	20 70
62673	3-12-17	4-20-17	A. P. W. Paper Co.....	9 00	62469	2-20-17	4-20-17	Powers-Weightman-Rosengarten Co. ..	18 97
62675	3-24-17	4-20-17	William L. Whelehan.....	15 00	62477	1-31-17	4-20-17	J. Ehrlich & Sons, Inc.....	4 50
62677	3-15-17	4-20-17	Vaughan's Seed Store.....	52 00	62468	2-14-17	4-20-17	Randall Leopold & Co.....	9 56
62679		4-20-17	The Frank Miller Company.....	8 25	62521	3-10-17	4-20-17	Boston Woven Hose & Rubber Co....	85 00
62680	2-12-17	4-20-17	Baum's Castorine Co.....	6 75	62525	3-27-17	4-20-17	J. S. Woodhouse Co., Inc.....	4 00
62681	2-19-17	4-20-17	Schoverling, Daly and Gales.....	45 82	62529	2-24-17	4-20-17	The Fisk Rubber Co.....	68 20
62668	3-21-17	4-20-17	August Schelp.....	11 00	62530	3-26-17	4-20-17	Greenhut Co.....	21 60
			Police Department.		62532	3-27-17	4-20-17	James S. Barron & Co.....	11 74
62870	2-17-17	4-20-17	The New York Law Journal.....	7 00	62533	3-22-17	4-20-17	The C. G. Braxmar Co.....	82 50
62872	4-11-17	4-20-17	Patrick Dougherty.....	12 75	62538	3-23-17	4-20-17	The New York Musical Instrument Co.	1 50
62875	3-31-17	4-20-17	George Murphy, Inc.....	19 41	62540	2-16-17	4-20-17	Manhattan Hardware & Tool Corpora-	85
62877	1-26-17	4-20-17	The Globe-Wernicke Co.....	20 00				tion.....	
62876	4-11-17	4-20-17	Conner, Fendler & Co.....	10 00	62541	3-19-17	4-20-17	The Goulds Manufacturing Co.....	37 45
62880	4-8-17	4-20-17	Eugene Dietzgen Company.....	18 49	62543	3-21-17	4-20-17	Philip Braender.....	16 00
62883	4-3-17, 4-11-17	4-20-17	General Speedometer Repair Co.....	16 00	62544	3-21-17	4-20-17	Frank Baldwin & Son.....	33 60
62882	4-9-17	4-20-17	J. L. Mott Iron Works.....	3 00	62465	2-6-17	4-20-17	Geo. W. Millar & Co.....	5 20
62869	3-26-17	4-20-17	Bahrenberg & Company.....	75 00	63044		4-20-17	A. M. Wilson, Director.....	536 29
62895	12-30-16	4-20-17	Garford Motor Truck Co., Inc.....	23 09	62459	4-1-17	4-20-17	Henry Romeike, Inc.....	4 73
62893	4-5-17	4-20-17	American Railway Supply Co.....	33 00	62462	2-14-17	4-20-17	Tower Bros. Stationery Co.....	65
63480		4-23-17	James J. Finan.....	74 30	62476	1-17-17, 2-20-17	4-20-17	Eimer & Amend.....	59 74
63479		4-23-17	William Woodfin.....	1 20	62463	1-25-17	4-20-17	Lake H. Sprinkle.....	5 00
63478		4-23-17	John J. Horan.....	20	62656	2-17-17, 3-5-17	4-20-17	Stanley & Patterson, Inc.....	15 78
63477		4-23-17	Louis Bader.....	6 95	62467	2-26-17	4-20-17	M. Mayer & Son.....	22 50
63475		4-23-17	William Cruise.....	5 30	62657	2-23-17, 3-21-17	4-20-17	Singer Sewing Machine Co., Inc.....	20 06
63476		4-23-17	Charles J. Kiernan.....	37 75	62665	3-16-17, 4-2-17	4-20-17	James S. Barron & Co.....	4 55
62887	4-9-17	4-20-17	The A-Z Company.....	21 00	62661	2-16-17, 3-22-17	4-20-17	Hull, Grippen & Co.....	5 44
55941		4-9-17	Burke Bros. Cont. Co., Inc.....	4,680 00	62659	2-27-17, 3-22-17	4-20-17	Montgomery & Co., Inc.....	5 89
62888	4-9-17	4-20-17	Castleton Motor Car Company.....	15 49	61001		4-17-17	Westchester Fish Co., Inc.....	25 45
62886	4-3-17	4-20-17	Hudson Auto Lamp Works, Inc.....	57 15	62457	3-24-17	4-20-17	John E. Larney.....	17 92
			President of the Borough of Manhattan.		62454	3-28-17	4-20-17	A. Malakoff.....	82 65
62745	3-31-17	4-20-17	Henry Frank, Jr.....	\$5 90	60664	2-28-17	4-17-17	Liberty Garage, Inc.....	63 44
62747	4-4-17	4-20-17	A. C. Horn Company.....	70 00				Sheriff, Kings County.	
62748	3-31-17	4-20-17	Joseph Elias & Co.....	4 00	63067	3-10-17	4-20-17	Samuel H. Moss.....	\$0 60
62749	4-4-17	4-20-17	National Bridge Works.....	8 26	63075	4-9-17	4-20-17	Eagle Spring Water Co.....	4 80
62755	3-2-17	4-20-17	The United States Electrical Tool Co.	9 00	63069	3-31-17	4-20-17	M. H. Renken Dairy Company.....	14 50
62757	3-16-17, 4-2-17	4-20-17	Henry Maurer & Son.....	65 00	63072	3-31-17	4-20-17	Holland Laundry.....	5 94
62756	3-27-17	4-20-17	Henry Maurer & Son.....	30 00	63077	3-1-17	4-20-17	The Lawyers Co-operative Publishing	
62759	2-8-17	4-20-17	Denman & Davis.....	24 49				Co.....	3 50
61547	4-4-17	4-18-17	The Pride of the Kitchen Co., Inc..	81 00	63076	4-1-17	4-20-17	The Peerless Towel Supply Co.....	3 70
62286		4-20-17	Ernest Flagg.....	25 00				Sheriff, Bronx County.	
63595		4-23-17	Henry H. Lloyd, Auditor.....	58 30	61693	4-2-17	4-18-17	Daniel McFadden.....	\$70 42
63594		4-23-17	Henry H. Lloyd, Auditor.....	1,025 30	63788		4-23-17	August W. Glatzmayer, Secretary....	28 02
63593		4-23-17	John A. Conner, Cashier.....	500 00	61692	4-10-17	4-18-17	Bronx County Auto Co., Inc.....	3 71
62720	3-16-17	4-20-17	Crandall Packing Company.....	28 11				Department of Street Cleaning.	
62721	3-3-17	4-20-17	The Good Roads Machinery Company,		63304		4-21-17	F. J. H. Kracke, Commr.....	\$14 50
			Inc.....	99 30	51443		3-27-17	First National Bank of Brooklyn, as-	
62716	1-15-17	4-20-17	William J. Howe Co.....	26 25				signee of J. W. Gasteiger & Son.....	147 93
62127	3-31-17	4-19-17	Telaugraph Corporation.....	39 20	62775		4-20-17	Morris Teitler & Co.....	31 50
62128	3-31-17	4-19-17	G. W. Bromley & Co.....	4 50	59391		4-13-17	Rutherford Rubber Co.....	1,264 10
62129	3-31-17	4-19-17	The Mutual Towel Supply Co.....	34 86	59399	17421, 17422	4-13-17	Edward Holland & Co.....	715 00
			President of the Borough of Brooklyn.		59400	17421, 17422	4-13-17	Edward Holland & Co.....	880 00
61133	4-7-17	4-17-17	Trautwein Tire & Repair Company,		59396		4-13-17	New York Telephone Company.....	807 87
			Inc.....	\$92 81	59393		4-13-17	Standard Oil Co. of New York.....	1,091 33
61136	4-2-17	4-17-17	Brooklyn Blue Print Works.....	49 32	59395		4-13-17	Chase, Roberts & Co.....	339 35
61145	4-2-17	4-17-17	Jos. Ruppert.....	79 11	59394		4-13-17	Heilbrunn & Kahn, Inc.....	1,497 00
59845	4-1-17	4-13-17	Midwood Garage.....	99 87	59392		4-13-17	James A. Miller.....	111 38
59828	3-30-17	4-13-17	Samuel Lewis.....	225 00	61162	2-28-17	4-17-17	Rudolph Reimer.....	80 55
59825	4-4-17	4-13-17	A. Pearson's Sons.....	210 00	59397		4-13-17	Brooklyn Ash Removal Co., Inc., as-	
			President of the Borough of Queens.					signee of James H. Ward.....	67,458 92
61761		4-18-17	Borough Asphalt Co.....	\$51 74	59397		4-13-17	The Relief and Pension Fund of the	
55302		4-5-17	Pefer J. McDonnell Housemoving Co.	89 70				Department of Street Cleaning; J. T.	
59611		4-13-17	Montauk Bank, Assignee of Frank L.					Fetherston, Commissioner, as treasurer	
			Paino.....	1,674 97				and trustee.....	5,000 00
59610		4-13-17	Frank L. Paino.....	1,846 84				Department of Taxes and Assessments.	
59610		4-13-17	Montauk Bank, Assignee of Frank L.		62864	12-14-16	4-20-17	Baker, Voorhis & Co.....	\$6 50
			Paino.....	1,846 84	62861	4-11-17	4-20-17	P. W. Valley, Inc.....	12 60
59611		4-13-17	Frank L. Paino.....	1,674 97	63015		4-20-17	New York Telephone Company.....	32 18
59609		4-13-17	H. J. Mullen Contracting Co., Inc..	4,315 45				Board of Water Supply.	
59608		4-13-17	Queens Plaza Contracting Co., Inc..	1,124 60	62284	3-21-17	4-19-17	Crosby Steam Gage and Valve Co. ..	\$45 30
			President of the Borough of Richmond.		62265	2-26-17	4-19-17	E. R. Nickerson.....	41 25
62945	4-2-17	4-20-17	Staten Island Supply Co.....	\$3 50	62262	3-31-17	4-19-17	T. H. Hogeman, Inc.....	36 85
62944	2-26-17	4-20-17	Central Hardware Company.....	15 60	62280	4-5-17	4-19-17	Hodgman Rubber Company.....	5 00
62951	3-31-17	4-20-17	The Allen-Wheeler Company.....	6 10	62277	3-30-17	4-19-17	George Douglass.....	7 14
62950	4-2-17	4-20-17	Staten Island Supply Co.....	15 00	62275	4-1-17	4-19-17	E. W. Bullinger.....	7 00
62940	4-4-17	4-20-17	New Brighton Coal Yard—P. H.		62274	4-9-17	4-19-17	M. B. Brown Printing & Binding Co..	26 00
			Cassidy, Prop.....	8 00	62272	3-31-17	4-19-17	The Newburgh Cornice Works, Inc. ..	22 00
62955	4-4-17	4-20-17	New Brighton Coal Yard—P. H.		62271	3-30-17	4-19-17	New York Camera Exchange.....	42 45
			Cassidy, Prop.....	40 00	62273	3-24-17	4-19-17	Home Rubber Co.....	13 50
62952	4-2-17	4-20-17	Staten Island Supply Co.....	20 74	60938	3-30-17	4-17-17	William Bratter & Co.....	84 30
62949	3-31-17	4-20-17	Frank Weber.....	14 95	62270	3-31-17	4-19-17	Union Towel Supply Company.....	41 11
62948	3-30-17	4-20-17	New York Gas & Electric Appliance Co.	19 50	62269	3-31-17	4-19-17	Philipstown Garage (Frederick A. Cul-	
62941	3-31-17	4-20-17	John Franzreb.....	19 50				bert, prop.).....	2 70
62953	2-6-17	4-20-17	Allen & Miller.....	9 50	62281	3-31-17, 4-4-17	4-19-17	The B. F. Goodrich Rubber Company	9 93
62956	3-31-17	4-20-17	Zorn & Schrengauer.....	3 00	62266	4-2-17	4-19-17	Northern Westchester Lighting Com-	
51055	1-18-17	3-26-17	Frank Bunge.....	17 00				pany.....	6 00
63025		4-20-17	Chas. R. Heap.....	1 80	62278	3-28-17	4-19-17	The Fairbanks Company.....	9 62
63023		4-20-17	John Field.....	2 00	59271	3-5-17	4-13-17	Standard Oil Co. of New York.....	105 60
63021		4-20-17	Jos. Bitterli, Jr.....	6 02	59276	2-16-17, 2-19-17	4-13-17	Evenrude Motor Co.....	236 81
63022		4-20-17	W. B. Corcoran.....	2 01				Department of Water Supply, Gas and Electricity.	
63024		4-20-17	J. Fisher.....	8 00	63000	11-22-14, 12-22-14	4-20-17	Standard Oil Co. of New York.....	24 59
63026		4-20-17	A. Levy.....	6 00	63004	12-31-16	4-20-17	The Mutual Towel Supply Co.....	33 60
62958	4-10-17	4-20-17	Mrs. J. Tilson.....	2 00	62855	3-27-17	4-20-17	Detroit-Cadillac Motor Car Company.	1 45
62959	4-10-17	4-20-17	Mrs. J. Tilson.....	6 00	63862		4-24-17	Edmond Beardsley, Chief Clerk and	
59489	3-31-17	4-13-17	William S. Van Clief & Sons.....	198 00				Auditor.....	500 00
59481	3-15-17	4-13-17	Detroit Leather Specialty Co., Inc..	128 54	58923	3-3-17, 3-24-17	4-12-17	Standard Oil Co. of New York.....	1,041 00
			Public Service Commission.		47595	43114	3-16-17	Smith & Theis.....	52 20
62150	3-9-17, 3-31-17	4-19-17	A. B. Dick Co.....	\$33 15	61536		4-18-17	Brewster Garage & Livery.....	15 00
62170	3-20-17, 4-3-17	4-19-17	Consolidated Gas Co. of New York...	1 92	60979	4-3-17	4-17-17	O. M. Gottesman.....	90 04
62167	4-1-17	4-19-17	The Bronx Gas & Electric Co.....	4 70	62071	4-1-17	4-19-17	Bay Shore Hand Laundry.....	2 08
62166		4-19-17	The Brooklyn Union Gas Co.....	2 18	62072	3-31-17	4-19-17	A. F. Brombacher & Co.....	70 05
62152	4-1-17	4-19-17	Webster Avenue Garage.....	41 03	62076	4-2-17	4-19-17	Bernard Corrigan.....	14 50
62149	3-8-17, 3-20-17	4-19-17	George Damon & Sons.....	4 39	52073	3-21-17	4-19-17	Robert Law.....	4 58
62147	4-6-17	4-19-17	The H. B. Claffin Corporation.....	17 64	59441	3-20-17	4-13-17	Annin & Co.....	117 60
62145	3-9-17, 3-21-17	4-19-17	Braunfels, Browning & Co.....	6 00	59613		4-13-17	The A. P. Smith Mfg. Co.....	5,537 25
62142	3-29-17	4-19-17	Austin Nichols & Co., Inc.....	8 75	59617		4-13-17	Knickerbocker Supply Co.....	268 18
62141	4-3-17	4-19-17	The Ashton Valve Co.....	8 25	59437	3-14-17	4-13-17	Oriental Rubber and Supply Company,	
			Department of Public Charities.					Inc.....	

excepting that when such vouchers are submitted under a contract the registered number of the contract is shown instead.

WILLIAM K. PRENDERGAST, Comptroller.

Invoice Finance Vouch- er No.	Date or Con- tract Number.	Name of Payee.	Amount.
Board of Aldermen.			
66997	4-24-17	M. B. Brown P. & B. Co.	\$9 00
Armory Board.			
65842	44704	New York Telephone Co...	\$56 93
65843	44704	New York Telephone Co...	12 01
65844	44705	New York Telephone Co...	23 28
65845	44705	New York Telephone Co...	2 50
65846	44705	New York Telephone Co...	16 23
65847	44705	New York Telephone Co...	13 83
65848	44705	New York Telephone Co...	21 69
65849	44705	New York Telephone Co...	11 67
65850	44705	New York Telephone Co...	14 06
65851	44705	New York Telephone Co...	8 45
65852	44705	New York Telephone Co...	5 32
65853		Robert Telfer	2 20
65854	12-31-16	William Koch	2 29
65855	3-31-17	William Koch	3 40
65856		William F. Stone	8 35
65857	12-8-16	William J. Olvany	44 90
65858	12-6-16	William J. Olvany	39 85
65859	3-26-17	Cavanagh Bros. & Co.	32 25
65860	3-24-17	Cavanagh Bros. & Co.	17 50
65861	4-7-17	Cavanagh Bros. & Co.	6 50
65862	4-8-17	The Woolf Laboratories, Inc.	22 50
65863	3-30-17	Chemo Co.	22 50
65864		Perfection Chemical Co.	84 00
65865	3-24-17	Cavanagh Bros. & Co.	18 08
65866	3-31-17	Hoffman Corr Mfg. Co.	31 25
65867	4-10-17	Cavanagh Bros. & Co.	28 25
65868	2-27-17	William R. Thompson	12 00
65869	1-26-17	A. Pearson's Sons	73 00
65870	3-16-17	A. & W. Clinton Prison	9 25
65871	3-17-17	Library Bureau	155 00
65872	3-21-17	Cavanagh Bros. & Co.	23 20
65873	3-28-17	Cavanagh Bros. & Co.	21 00
65874	4-3-17	Cavanagh Bros. & Co.	15 00
65875	3-13-17	Cavanagh Bros. & Co.	125 75
65876	4-2-17	John L. Whiting-J. J. Adams	24 88
65877	12-11-16	Cavanagh Bros. Co.	37 69
65878	3-22-17	National Lead Co.	24 88
65879	3-31-17	Cavanagh Bros. & Co.	14 00
65880	3-28-17	National Lead Co.	11 00
65881	3-29-17	Cavanagh Bros. & Co.	94 00
65882	3-30-17	John A. Casey Co.	15 20
65883	3-29-17	National Lead Co.	33 00
65884	4-6-17	Minwax Co.	62 50
65885	3-24-17	John Boyle & Co.	29 25
65886	3-27-17	Stanley & Patterson	30 07
65887	3-22-17	T. E. Quinn	49 00
65888	3-26-17	P. J. McConnon	72 00
65889	3-26-17	P. J. McConnon	20 00
65890	3-12-17	Nicholas J. Schery	12 70
65891	3-23-17	Henry J. Von Der Leith & Co.	80 00
65892	3-15-17	L. Curth & Son	47 50
65893	3-2-17	Wm. Farrell & Son	382 80
Department of Plant and Structures.			
65408		Adrian La Forge	\$10 20
Bellevue and Allied Hospitals.			
65906	43068	John H. Parker Co.	\$14,489 10
65907	44903	H. C. Stowe Const. Co.	6,812 00
65908	4-14-17	George A. White	4 80
65909	3-1-17	H. Malmgren	50 63
65910	4-3-17	Queens County Water Co.	84 40
65911	4-13-17	Anne W. E. O'Brien	10 75
65912	1-12-17	A. S. Boyle Co.	261 00
65913	4-1-17	Disinfecting & Exterminating Corp.	180 00
65914	3-15-17	R. W. Geldart	260 00
65915	3-22-17	Henry Bainbridge & Co.	1 80
65916	2-14-17	Alpha Electric Co., Inc.	9 40
65917	3-17-17	Syan & Finch Co.	22 50
65918	3-5-17	Pennsylvania & Delaware Oil Co.	40 50
65919	3-12-17	Chas. F. Hubbs & Co.	186 00
65920	3-21-17	Frank A. Hall & Sons	87 70
65921	3-30-17	Frank A. Hall & Sons	11 50
65922	2-19-17	Auto Supply Co.	21 60
65923	3-19-17	Peter J. Constant	67 13
65924	12-28-16	Dowd Lumber Co.	110 25
65925	11-27-16	Wm. H. Rademaeker & Son	105 20
65926	4-2-17	S. Pumlila	34 46
65927	3-31-17	Sheffield Farms - Slawson	310 99
65928	3-31-17	Decker Co.	205 45
65929	3-29-17	Richman & Samuels	209 64
65930	3-2-17	L. Crocco & Sons	10 54
65931	3-3-17	V. Fiorentino	15 28
65932	3-31-17	Grand Central Market	2 70
65933	3-31-17	Herchman-Bleier-Edelstein Co.	127 74
65934	3-17-17	Wm. Farrell & Son	150 00
65935	3-15-17	Olin J. Stephens	180 00
65936	3-12-17	Chas. W. Brucher	110 00
65937	3-10-17	Herz & Co.	180 00
65938	3-22-17	The Kny-Scheerer Corp.	8 25
65939	2-9-17	Worthington Pump & Machinery Corp.	29 00
65940	1-31-17	The Hospital Supply Co.	27 90
65941	3-27-17	Candee, Smith & Howland Co.	5 30
65942	3-27-17	Hull, Grippen & Co.	21 30
65943	3-9-17	Record Syringe Laboratory	2 50
65944	3-8-17	The Kny-Scheerer Corp.	6 20
County Court, Kings County.			
65551	4-14-17	New York Consolidated R. Co.	\$10 00
65552		New York Law Journal	49 00
65553		H. W. Smith	6 00
65554	4-9-17	Boreal Ventilator Co.	25 00
65555	3-31-17	Fredk. Loeser & Co.	60
City Court of The City of New York.			
65545		The Lily Cup Co.	7 00

Invoice Finance Vouch- er No.	Date or Con- tract Number.	Name of Payee.	Amount.
65546	4-24-17	The Columbia Typewriter Mfg. Co.	24 75
65547	4-25-17	U. S. Tel. Supply Co.	6 00
Supreme Court, Appellate Division.			
65534	12-28-16	A. & W. Auburn Prison	14 70
65535	11-22-16	A. & W. Clinton Prison	2 04
65536		Great Bear Spring Co.	13 80
65537	3-23-17	B. Pearlman	39 50
65538	3-8-17	Royal Eastern Elec. Sup. Co.	17 70
65539	3-8-17	Underwood Typewriter Co.	86 18
65540		George Lockhart Co.	113 50
65541	2-28-17	Consolidated Gas Co. of N. Y.	3 52
65542	1-31-17	N. Y. Edison Co.	465 20
65543	2-28-17	N. Y. Tel. Co.	110 77
Hunter College.			
65641	10-14-16	L. E. Knot Apparatus Co.	685 86
65642	3-21-17	Meyer Camera & Inst. Co., Inc.	82 55
65643	3-8-17	Mrs. Eliza Read	37 20
Department of Correction.			
65612	46121	Burton & Davis Co.	360 00
65613	46463	Frank J. Murray Co., Inc.	1,146 71
65614	46580	John Bellmann	84 64
65615	46582	Lewis De Groff & Son	3,857 15
65616	46460	Henneberger & Herold	143 61
65617	46533	Leo Hamburger	1,794 70
65618	46534	Sam'l E. Hunter	901 55
65619	46459	Grand Central Market Co., Inc.	8,876 30
65620	46667	Thos. M. Blake	938 25
65621	46641	Standard Oil Co. of N. Y.	44 17
65622	45411	Penn Fuel Co.	2,322 99
65623	46901	J. M. Gottesman	17 24
65624	2-7-17	Cobb, Macey, Dohme	39 34
65625	8-11-16	Dept. of Docks and Ferries	234 80
65626	12-27-16	The Standard Scale & Sup. Co.	3 50
65627	4-2-17	Deming & Co.	47 50
65628	3-31-17	The Fleischmann Co.	23 60
65629	4-1-17	C. A. Knapp	280 00
65630	3-24-17	Edward West	83 12
65631	3-31-17	The Curtis O. K. Supp. Co.	10 00
65632	4-6-17	The Curtis O. K. Supp. Co.	9 50
65633	3-19-17	Peter Henderson & Co.	70
65634	3-9-17	Peter Henderson & Co.	91 33
65635	4-4-17	Empire Sales Co.	45 75
65636	4-12-17	Stanley & Patterson	18 36
65637	4-4-17	A. H. Hews & Co.	70 00
65638	4-9-17	John Wanamaker	84 35
65639	4-3-17	Wetherbee Storage Battery Co.	28 00
65640	3-17-17	H. T. Dakin	7 20
65641	4-7-17	John Simmons Co.	10 64
65642	4-5-17	Wilson Stamp Co.	4 16
65643	4-3-17	James S. Barron & Co.	1 80
65644	4-5-17	Keuffel & Esser Co.	20 83
65645	4-3-17	James S. Barron & Co.	21 00
65646	4-11-17	Peter J. Constant	183 33
65647	4-2-17	Edw. E. Buhler Co.	37 50
65648	3-26-17	F. N. Du Bois & Co.	12 00
65649	3-31-17	H. W. Johns-Manville Co.	14 00
65650	4-2-17	E. T. Joyce	57 00
65651	3-21-17	Keasbey & Mattison	380 35
65652	4-5-17	Murtha & Schmolh Co.	1 75
65653	4-4-17	J. M. Saulpaugh's Sons	219 25
65654	4-5-17	Singer Sewing Machine Co.	1 08
65655	3-8-17	William S. Haines & Co.	10 80
65656	2-28-17	M. Reidy	4 80
65657	3-14-17	International Silver Co.	10 00
65658	3-17-17	Corbett & Co.	35 00
65659		Diebold Safe and Lock Co.	6 50
65660	3-21-17	M. Seitelbach	43 50
65661	4-3-17	The Marbeloid Co.	35 95
65662	2-28-17	Kipp Wagon Co.	26 15
65663	3-31-17	Garford Motor Truck Co.	268 50
65664	3-31-17	P. J. McArdle	159 00
65665	3-1-17	Harlem Stables Co.	60 00
65666	2-28-17	P. Keenan	30 00
65667	2-28-17	C. J. Chapman	11 00
65668	4-1-17	N. Y. Blue Print Paper Co.	2 97
65669	4-5-17	N. Y., N. H. & H. R. R. Co.	35
65670	3-20-17	Dept. of Correction	36 00
65671	3-31-17	Ayres & Galloway Hdwe. Co.	180 85
65672	3-30-17	W. H. Hiltz Co.	27 00
65673	4-6-17	J. K. Krieg Co.	115 08
65674	1-22-17	Ogden & Wallace	60 86
65675	2-27-17	E. B. & A. C. Whiting Co.	1,165 30
65676	4-6-17	The Holbrook Mfg. Co.	1,951 31
65677	4-6-17	Knickerbocker Supply Co.	1,076 27
65678	4-6-17	Thos. C. Dunham, Inc.	2,766 00
65679	4-6-17	Standard Varnish Works	14 00
65680	4-6-17	General Naval Stores Co.	590 00
65681	4-6-17	Artesian Well and Supply Co.	2,080 59
65682	4-6-17	Knickerbocker Supply Co.	903 50
65683	4-6-17	Otto Goetz Co.	1,704 51
65684	4-6-17	Peter J. Constant	1,335 97
65685	4-6-17	Peter J. Constant	855 64
65686	4-6-17	Bloomington Bros.	4 15
65687	4-19-17	H. Kohnstamm & Co.	78 00
65688	4-19-17	Flintkote Mfg. Co.	36 12
Department of Docks and Ferries.			
65469		Chamberlain of The City of N. Y.	3,830 16
Board of Estimate and Apportionment.			
65550		Thos. G. Patten	6 00
Department of Education.			
65326	2-15-17	The A. R. Ohman Map Co.	20 00
65327	8-25-16	Emerson & Reed Co.	1 44
65328	12-26-16	Simplex Time Recorder Co.	8 67
65329	11-1-16	Ford Motor Co.	15 30
65330	1-31-17	The Economical Tire & Sup. Co.	314 20
65331	1-11-17	The Simplex Rubber Co. of America	36 53
65332	2-10-17	King Tire Co.	73 50
65333	2-14-17	J. Friedman	53 90
65334	2-14-17	M. Kalmus	104 00

Invoice Finance Vouch- er No.	Date or Con- tract Number.	Name of Payee.	Amount.
65315	2-7-17	Atlas Window Shade Co.	28 10
65316	8-30-16	Emerson & Reed Co.	3 50
65317	2-21-17	The Architectural Review Co.	5 00
65318	12-29-16	Library Bureau	40 00
65319	12-30-16	M. J. Tobin	69 00
65320	3-7-17	Tower Mfg. & Nov. Co.	20 00
65321	1-20-17	Neostyle Envelope Co.	5 25
65322	1-1-17	The Review of Reviews Co.	8 00
65323	1-24-17	The Tabulating Machine Co.	60 25
65324	2-28-17	M. B. Brown Ptg. & Bdg. Co.	2 34
65325	1-19-17	Tower Mfg. & Nov. Co.	4 32
65326	44674	Sohmer & Co.	427 50
65327	44675	J. Fischer	216 00
65328	44818	Eugene Frank	499 00
65329	46407	New York Const. Co.	450 00
65330	43433	Blake & Williams	4,008 50
65331	43047	Van Dorn Iron Works Co.	467 00
65332	46323	I. Langer	954 00
65333	46010	Jandous Electric Equipment Co.	720 00
65334	46213	Emerson Building Co.	1,318 50
65335	46558	Samuel Lewis	37 98
65336		Samuel Lewis	12 00
65337	46526	M. J. Tobin	6,480 40
65338		M. J. Tobin	1,099 56
65339		M. J. Tobin	29 61
65340	46541	M. B. Brown P. & B. Co.	1,909 75
65341	44062	M. B. Brown P. & B. Co.	1,728 90
65342	41181	Gerry & Murray	1 75
65343	44568	Neostyle Envelope Co.	12 45
65344	45555	Harry Klein	487 40
65345	46081	A. Feigenbaum	530 60
65346	45368	Rabinowitz Painting Co., Inc.	310 00
65347	46138	Hardman, Peck & Co.	360 00
65348	46142	Wm. Knabe & Co.	2,182 50
65349	46142	Wm. Knabe & Co.	3,492 00
65350	46137	J. & C. Fischer	337 50
65351	45285	Philip & Paul	450 00
65352	45814	The Alpha Painting Corp.	2,902 50
65353	45452	Samuel Rosen	2,137 50
65354	45728	The Alpha Painting Corp.	1,593 00
65355	44676	Wm. Knabe & Co.	630 00
65356	41687	Van Dorn Iron Works Co.	525 00
65357	12-29-16	N. J. Schery	55 00

Invoice Finance Date Vouch- or Con- er No. tract Number.	Name of Payee.	Amount.	Invoice Finance Date Vouch- or Con- er No. tract Number.	Name of Payee.	Amount.	Invoice Finance Date Vouch- or Con- er No. tract Number.	Name of Payee.	Amount.
Department of Health.								
65773	4-13-17 R. H. Willis	\$13 70		in fact for the Wells Hold- ing Co.	150 00	65224	Wm. A. Prendergast as Comptroller and Milo R.	
65774	4-13-17 R. H. Willis	9 35	65597	Pincus Lowenfeld et al.	105 00		Maltbie as Chamberlain	56,600 00
65775	4- 9-17 W. L. Somerset	46 60	65598	Weinbros Real Estate Co., Inc.	5,544 00	65225	Wm. A. Prendergast as Comptroller and Milo R.	
65776	4- 9-17 W. L. Somerset	16 60		Excelsior Estates Co.	5,000 00		Maltbie as Chamberlain	31,762 50
65777	4- 9-17 W. L. Somerset	6 60	65599	H. N. Flanagan as agent for		65500	Catherine & Rose C. Cusack	806 76
65778	4- 1-17 Peerless Towel Supply Co.	1 75	65600	John B. Simpson	108 33	65501	Jacob W. Frees	139 66
65779	3-31-17 E. W. Bullinger	7 00		The 149th St. Realty Co.	135 00	65502	John E. Thorn et al.	873 63
65780	4- 6-17 The Rumford Press	17 50	65601	Paul A. Noller et al.	54 00	65503	Hiram Sherwood et al.	487 98
65781	4- 3-17 Howard B. Elliott	10 50	65602	Emma F. Bennett	125 00	65504	Sarah E. Topham	286 09
65782	4- 4-17 A. & W. Auburn Prison.	40 50	65603	Stuard Hirschman	1,312 50	65505	The German Odd Fellows Home Assn. of The State of New York	2,619 84
65783	4- 2-17 D. P. Winne Co.	5 98	65604	Chas. J. Smith	142 50		The German Odd Fellows Home Assn. of the State of New York	2,633 00
65784	3-17-17 W. R. Ostrander & Co.	9 36	65605	Edward H. Johnson et al., executor, estate of S. W. Johnson, deceased	100 00	65507	Abraham Beller	1,061 24
65785	4-13-17 R. H. Willis	12 95	65606	Bayside Hospital, Dispensary and Training School for Nurses	75 00	65508	John Kaiser et al.	188 90
65786	4- 5-17 R. H. Willis	40 80		Isidore Wagman	99 00	65509	Wm. R. Devine et al.	186 62
65787	4-13-17 R. H. Willis	36 35	65607	Jos. Froissard	165 00	65510	Susan J. Browne	800 00
65788	4-13-17 W. L. Somerset	42 95		Wm. Horrmann et al., as ex- ecutors, estate of A. Hor- mann	20 00	65511	Susan J. Browne	224 40
65789	4-13-17 Daniel T. Kenny	13 30	65611	Property Realization Co.	13 00	65512	Frank Eiselle et al.	300 00
65790	2-28-17 John Simmons Co.	6 00	65782	John C. Fisher	263 96	65513	Frank Eiselle et al.	194 88
65791	R. H. Willis	36 40	65783	John C. Fisher	75 09	65514	John C. Fisher	567 52
65792	4-12-17 R. H. Willis, M. D.	1 40	65784	John C. Fisher	11 19	65515	John C. Fisher	263 96
65793	4-14-17 A. E. Shipley	3,500 00	65785	John C. Fisher	227 23	The Mayoralty.		
65794	2-15-17 Beyer Bros. Comm. Co.	29 61	65786	John C. Fisher	166 69	65895	Burns Bros.	6 75
65795	4-12-17 R. H. Willis	2 09	65787	John C. Fisher	128 33	65896	3-31-17 John Butera	12 33
65796	4- 4-17 Library Bureau	5 10	65788	John C. Fisher	252 52	65897	3-31-17 N. Y. & Bklyn. Towel Sup- ply Co.	4 20
65797	2-24-17 Chas. G. Willoughby.	4 08	65789	John W. Miller	61 14	65898	4- 9-17 Eagle Spring Water Co.	2 24
65798	3-31-17 Richmond Ice Co.	2 25	65790	Harry Lemler		65899	American Dist. Tel. Co.	1 15
65799	3-16-17 Burton & Davis Co.	17 60		Martin Schrenkeisen as ex- ecutor, estate Martin Schren- keisen	4,997 70	65900	Western Union Tel. Co.	23 77
65800	12-31-16 Syndicate Trading Co.	9 75	65791	Howard P. Weir	433 50	65901	United Electric Service Co.	6 40
65801	2-16-17 Crown Stamp Works.	5 95	65792	Blackrock Realty Co.	450 00	65902	Miss C. L. McGuiness.	2 19
65802	4- 9-17 Jessie Tarbox Beals.	75	65793	Blackrock Realty Co.	7,708 47	65903	New York Central Lines.	84 85
65803	4- 2-17 Adams Flanigan Co.	8 00	65794	Blackrock Realty Co.	629 72	65894	46488 New York Tel. Co.	110 35
65804	3-31-17 A. F. Brombacher & Co.	14 54	65795	Thos. R. Thorn	3,638 61	National Guard and Naval Militia.		
65883	4-12-17 John Wanamaker	\$41 25	65796	Sarah E. Topham	210 93	65306	Armour & Co.	43 01
Commissioner of Jurors, New York County.			65797	Adelia A. Morrison	102 30	65307	2-30-17 Acme Garage	180 00
65561	Emanuel Van Dernoot.	\$50 00	65798	Martin Klett et al.	125 55	65308	H. V. Carman & Co.	23 38
65562	4-15-17 Jos. Spengler	1 50	65799	Wm. Simpson, Jr., et al., ex- ecutor estate Wm. Simpson, deceased	429 66	65309	Peekskill Garage and Sup- ply House	21 51
Miscellaneous.			65800	Wm. W. Buckley	294 29	65310	Seymour Coal Co.	40 38
65516	John C. Fisher	\$224 37	65801	Wm. W. Buckley	275 31	65311	Wm. S. Terriberry	180 52
65517	John C. Fisher	131 98	65802	German Odd Fellows Home Association	9,477 44	65312	Hetzer Bros.	22 10
65518	John C. Fisher	620 32	65201	Wm. A. Prendergast as Comptroller and Milo R.		65282	4-14-17 Geo. Harjes Co.	11 55
65492	Chas. I. Minkoff	225 34	65202	Maltbie as Chamberlain	2,001,516 01	65283	4-11-17 Mrs. R. L. Bennett	76 00
65493	Lina Hoffman	9,128 74	65203	Wm. A. Prendergast as Comptroller and Milo R.		65284	4- 1-17 Wainman's Taxi Service.	34 50
65494	The Episcopal Church of St. Peter	2,037 77	65204	Maltbie as Chamberlain	5,652,882 81	65285	4-14-17 Ossining Garage Co.	75 28
65495	The Episcopal Church of St. Peter	3,266 86	65205	Wm. A. Prendergast as Comptroller and Milo R.		65286	4-11-17 Leonard Jaycox	22 75
65496	Germaro Mafia	103 92	65206	Maltbie as Chamberlain	824,200 00	65287	S. W. Best	58 80
65497	Gottlieb Wieland	3,313 56	65207	Wm. A. Prendergast as Comptroller and Milo R.		65288	4-10-17 Antonio Marretta	226 14
65498	Mary G. Staples et al.	275 19	65208	Maltbie as Chamberlain	527,824 69	65289	4-10-17 Gilbert Forman	11 35
65499	Frank E. Vitolo	185 82	65209	Wm. A. Prendergast as Comptroller and Milo R.		65290	2- 5-17 Delaware & Hudson Co.	40 60
65487	Frank E. Campbell	50 00	65210	Maltbie as Chamberlain	175 00	65291	2-20-17 R. Spencer Wright	16 00
65488	P. Chas. Murphy & Sons.	50 00	65211	Wm. A. Prendergast as Comptroller and Milo R.		65292	3-28-17 Armour & Co.	571 30
65489	Katie Leake	50 00	65212	Maltbie as Chamberlain	31,775 00	65293	4- 7-17 Geo. Ruckert	237 00
65490	The Liberty National Bank.	54 68	65213	Wm. A. Prendergast as Comptroller and Milo R.		65294	1-16-17 Edgar Nodine	365 44
65491	The Corn Exchange Bank.	20 49	65214	Maltbie as Chamberlain	1,672,577 50	65295	4-14-17 Beach Transfer Co.	6 00
65470	The Swedish Hospital in Brooklyn	201 55	65215	Wm. A. Prendergast as Comptroller and Milo R.		65296	3-24-17 Henry Hyatt	20 00
65471	Brooklyn Children's Aid So- ciety	80 00	65216	Maltbie as Chamberlain	25,486 23	65297	3-21-17 Havey's Restaurant	125 25
65472	Children's Aid Society	352 50	65217	Wm. A. Prendergast as Comptroller and Milo R.		65298	F. E. Armbruster	83 33
65473	Catholic Institute for the Blind	628 32	65218	Maltbie as Chamberlain	3,347 50	65299	V. T. Pine	109 50
65474	Hebrew Orphan Asylum ...	16,089 79	65219	Wm. A. Prendergast as Comptroller and Milo R.		65300	3-19-17 Edw. J. Dooley	465 00
65475	House of Calvary	1,641 95	65220	Maltbie as Chamberlain	1,562 50	65301	Granville Davis	65 22
65476	House of St. Giles the Crip- ple	347 55	65221	Wm. A. Prendergast as Comptroller and Milo R.		65302	Capt. Frank L. Meagher.	6 93
65477	Rockaway Beach Hospital and Dispensary	322 45	65222	Maltbie as Chamberlain	135 00	65303	Capt. A. M. Best	3 36
65478	Rockaway Beach Hospital and Dispensary	213 75	65223	Wm. A. Prendergast as Comptroller and Milo R.		65304	Lt. E. C. Dunning	3 25
65479	St. Mark's Hospital of New York City	115 70	65224	Maltbie as Chamberlain	3,423,369 87	65305	Geo. H. Dunnell	1,677 00
65480	St. Laurence Hospital, branch of St. Vincent's Hos- pital	538 70	65225	Wm. A. Prendergast as Comptroller and Milo R.		65265	4-11-17 F. B. Nelson	8 64
65481	St. Agnes' Hospital for Crip- pled and Atypical Children.	3,132 34	65226	Maltbie as Chamberlain	1,562 50	65266	4-14-17 Winslow-Day Co.	4 00
65482	The Philanthropin Hospital ..	30 50	65227	Wm. A. Prendergast as Comptroller and Milo R.		65267	4-14-17 Herman Stapf	150 00
65483	The Philanthropin Hospital ..	13 75	65228	Maltbie as Chamberlain	65,844 25	65268	4-17-17 Mrs. Charlotte M. Holm- burg	33 00
65484	The Sloane Hospital for Women	1,420 67	65229	Wm. A. Prendergast as Comptroller and Milo R.		65269	3-31-17 Capt. C. W. Yeomans.	16 35
65485	The Brooklyn Eye and Ear Hospital	302 74	65230	Maltbie as Chamberlain	21,489 50	65270	4- 9-17 George Winter	39 50
65519	Wm. E. Harman & Co.	10 82	65231	Wm. A. Prendergast as Comptroller and Milo R.		65271	4-10-17 Mrs. J. B. Cuslee	10 50
65520	Annie Feldman	4 16	65232	Maltbie as Chamberlain	135 00	65272	4-12-17 Harry A. Wilbur	5 00
65521	Estate of Reuben H. Spring- steen	7 28	65233	Wm. A. Prendergast as Comptroller and Milo R.		65273	Capt. Harry T. Blythe	5 46
65522	Hanover Holding Co., Inc.	72 80	65234	Maltbie as Chamberlain	25,486 23	65274	3-27-17 B. H. Lounsbury	5 00
65523	The Title Guarantee & Trust Co.	56 00	65235	Wm. A. Prendergast as Comptroller and Milo R.		65275	3-22-17 A. Dryden	71 59
65524	John J. Hillin	34 60	65236	Maltbie as Chamberlain	1,562 50	65276	4-12-17 Weston Transfer Co.	83 00
65525	Realty Trust	47 23	65237	Wm. A. Prendergast as Comptroller and Milo R.		65277	3-31-17 Hudson River State Hospital	93 40
65526	Jacob Greenstein	28 24	65238	Maltbie as Chamberlain	135 00	65278	4-14-17 Chauncey S. Horton's Sons	36 00
65527	The Dime Savings Bank of Brooklyn	62 40	65239	Wm. A. Prendergast as Comptroller and Milo R.		65279	4-13-17 James Williams	8 75
65528	The People's Trust Co.	114 40	65240	Maltbie as Chamberlain	25,486 23	65280	2-13-17 John Mack	54 00
65529	Elizabeth Read	114 52	65241	Wm. A. Prendergast as Comptroller and Milo R.		65281	4- 7-17 Louis De Fazio	175 66
65530	Kantor & Spiegel	1 79	65242	Maltbie as Chamberlain	135 00	65251	3-29-17 Harry A. Wilbur	49 45
65531	City Pay Account	65	65243	Wm. A. Prendergast as Comptroller and Milo R.		65252	4-11-17 George F. Allen	2,318 35
65532	John M. Stephens	16 94	65244	Maltbie as Chamberlain	21,489 50	65253	4-11-17 Guillaume & Co.	7 40
65533	Sarah McKelvie	26 60	65245	Wm. A. Prendergast as Comptroller and Milo R.		65254	3-22-17 Barlow & Co.	85
65585	Wm. O. Platt, agent.	450 00	65246	Maltbie as Chamberlain	135 00	65255	4-12-17 Sherwood Brothers	4 00
65586	The Brooklyn Imp. Co.	396 00	65247	Wm. A. Prendergast as Comptroller and Milo R.		65256	4-11-17 Mrs. Margaret Wynants ...	49 00
65587	The Brooklyn Imp. Co.	264 00	65248	Maltbie as Chamberlain	135 00	65257	4-12-17 T. H. Wright	15 00
65588	Bernard Frank	606 25	65249	Wm. A. Prendergast as Comptroller and Milo R.		65258	4-10-17 R. L. Wilbur	21 00
65589	Henry J. Glasser	112 50	65250	Maltbie as Chamberlain	135 00	65259	4-10-17 J. W. Palmer	3 50
65590	Wm. Seguire et al., trustees of Tompkins Lodge, 471, F. & A. M.	375 00	65251	Wm. A. Prendergast as Comptroller and Milo R.		65260	4-18-17 Capt. Geo. S. Peepers.	22 30
65591	Jeanette Jacobs	87 50	65252	Maltbie as Chamberlain	135 00	65261	4-10-17 Forson Brothers	1 30
65592	Mrs. Rebecca Greacen	450 00	65253	Wm. A. Prendergast as Comptroller and Milo R.		65262	4-11-17 Lee Horton	16 25
65593	Louis Langman	73 50	65254	Maltbie as Chamberlain	135 00	65263	4- 9-17 Frost, the Baker.	14 20
65594	Improved New York Prop- erties Co., as assignee of Henry E. Coe	137 50	65255	Wm. A. Prendergast as Comptroller and Milo R.		65264	4-11-17 H. C. Robinson	19 00
65595	Agostino Pescatore	133 50	65256	Maltbie as Chamberlain	135 00	65226	N. Y. Ontario & Western R. R.	971 23
65596	Geo. W. Short as attorney		65257	Wm. A. Prendergast as Comptroller and Milo R.		65227	N. Y. Telephone Co.	358 41
			65258	Maltbie as Chamberlain	108,728 83	65228	3-19-17 Edward J. Parish	3 15
						65229	N. Y. Central R. R. Co.	4,545 59
						65230	Edward V. Howard	15 00
						65231	4-11-17 Paul Schmid	47 41
						65232	4-11-17 George E. McCoy	66 88
						65233	W. F. Wessells	2 00
						65234	J. Leslie Kincaid	47 12
						65235	Edward B. King	26 25
						65236	Western Union Tel. Co.	7 01
						65237	Capt. G. L. Townsend	17 64
						65238	3-27-17 George Ruckert	99 50
						65239	West 67th St. Garage.	72 88
						65240	Western Union Tel. Co.	58 24
						65241	Fred L. Bohlig	62 35

Invoice Finance Vouch- No. or tract Number.	Name of Payee.	Amount.	Invoice Finance Vouch- No. or tract Number.	Name of Payee.	Amount.	Invoice Finance Vouch- No. or tract Number.	Name of Payee.	Amount.
65242	Rutherford Lawrence	15 40	65715	Eugene Dietzgen Co.	4 55	65701	Brown Bros. Co.	620 00
65243	James W. Lester	53 77	65716	F. Eckenroth & Son, Inc.	20 10	65663	Tower Mfg. & Novelty Co.	1 70
65244	Hetzer Brothers	8 90	65717	M. B. Brown Ptg. & Bdg. Co.	55 40	65664	N. Y. Bottling Co.	3 90
65245	Col. W. S. Terberry	27 08	65718	Bernard H. Eidel	29 32	65665	Prospect Taxi Co.	7 75
65246	M. Haverly	7 72	65719	Electrical Engineers' Equip- ment Co.	15 32	65666	George William Hoffman Co.	20 00
65247	Central New England Ry. Co.	3 42	65720	The Equitable Staty. Co.	68 00	65667	A. Isaacs & Co.	129 39
65248	Sullivan, Butler, Inc.	332 85	65721	The Foxboro Co., Inc.	64 75	65668	A. Isaacs & Co.	120 00
65249	C. W. Yeoman	21 46	65722	The Franklin Allen Window Cleaning Co., Inc.	5 00	65669	N. Y. & N. J. Lubricant Co.	60 00
65260	Capt. George S. Keepers..	6 00	65723	Wm. A. Freise	5 00	65670	Scott Paper Co.	16 00
65441	Board of Parole. Tower Mfg. & Nov. Co.	9 34	65724	The General Fireproofing Co.	435 00	65671	D. S. Walton & Co.	5 05
65857	J. W. Gasteiger & Son.	1,211 68	65725	Louis Glazer & Son.	2 75	65672	Welsbach Gas Lamp Co.	456 62
65858	John F. Schmadeke, Inc.	11,758 25	65726	The Glenwood Garage	124 43	65673	F. F. Fuhrmann	7 40
65859	Standard Oil Co. of N. Y.	88 55	65727	The Gladwell Rubber Co., Inc.	72 07	65674	Library Bureau	1 20
65863	Meyer, Denker, Sinram Co.	650 00	65728	Goodsmith Bros.	60 40	65675	Ferdinand R. Horn	795 00
65864	Fulton Blue Print Co.	1 54	65729	Jos. I. Grady	1 30	65676	The Smith Worthington Co.	997 00
65865	Standard Oil Co. of N. Y.	222 19	65730	The Grand Plumbing Co.	7 50	65677	Wirt & Knox Mfg. Co.	45 00
65866	Royal Eastern Elec. Sup. Co.	115 00	65731	Jas. A. Hamilton & Son.	23 65	65678	Swinehart Tire and Rubber Co.	135 45
65867	F. N. Du Bois & Co.	33 35	65732	Havers & Fagan	99 56	65679	American Can Co.	40 00
65868	McElraey & Hauck	80	65733	The J. W. Pratt Co.	48 00	65680	John Boyle & Co.	54 40
65869	P. J. Durham Co.	14 50	65734	The Clinton Garage, Inc.	685 94	65681	S. B. Davega Co.	2 34
65870	The A. Z. Company	21 00	65735	American Flag Co.	4 80	65682	Library Bureau	25 55
65871	The East River Mill and Lumber Co.	452 99	65736	Austin, Nichols & Co., Inc.	33 50	65683	American Taximeter Co.	1 65
65872	Harris Guiscinsky	1 25	65737	Baron Ptg. Co.	105 05	65684	Bosch Magneto Co.	37 54
65873	Underwood Typewriter Co.	4 05	65738	Berkfeld Filter Co.	20 00	65685	Chadwick De Lamater Co.	6 63
65874	Mark Cowen & Co.	922 50	65739	Jas. G. Biddle	18 63	65686	Davenport Locomotive Wks. The Graton & Knight Mfg. Co.	626 00
65875	Mark Cowen & Co.	945 00	65740	M. B. Brown Ptg. & Bdg. Co.	53 44	65687	General Vehicle Co.	47 72
65876	Mark Cowen & Co.	963 00	65741	Carbic Mfg. Co.	6 00	65688	General Vehicle Co.	2 88
65877	Climax Stationery Co.	150 00	65742	G. M. Christie	18 00	65689	General Vehicle Co.	150 00
65878	Thomas Lenane	324 43	65743	Crown Surgical Inst. Co., Inc.	7 50	65690	General Vehicle Co.	64 95
65879	Standard Oil Co. of N. Y.	63 00	65744	Wm. B. Dana Co.	2 50	65691	General Vehicle Co.	334 37
65880	Arthur Woods	3,224 29	65745	F. W. Devoe & C. T. Ray- nolds Co.	25 01	65692	General Vehicle Co.	23 40
65881	Ford Motor Co.	17 38	65746	Adams Express Co.	18 09	65693	William Long	15 00
65882	Nicholas Capobianco	4 10	65747	Dept. of Water Supply, Gas and Electricity	2 00	65694	Manhattan Elec. Supply Co.	5 00
65883	John D. Geideman	40 00	65748	The Evening Mail	48 00	65695	Atlas Selling Agency	87 50
65884	President of the Borough of Manhattan. Frank J. Katz et al.	\$53 45	65749	The Flushing Gas Co.	7 84	65696	Adam & Elting Co.	14 25
65557	William A. Prendergast as Comptroller	1,600 65	65750	The Flushing Daily Times	11 80	65697	Bade Bros.	42 50
65558	William A. Prendergast as Comptroller	2,003 25	65751	The Tribune Assn.	48 00	65698	The Barrett Co.	34 75
65559	William A. Prendergast as Comptroller	920 00	65752	Arthur McMullen & Hoff Co.	59 39	65699	A. F. Brombacher & Co.	94 40
65560	William A. Prendergast as Comptroller	1,395 66	65753	Department of Public Charities. Standard Varnish Works... ..	68 50	65700	Chilton Paint Co.	30 00
65880	Spadro Cont. Co., Inc.	\$2,736 57	65754	Ludlow & Peabody	3,000 00	65701	J. D. Johnson Co.	49 83
65881	Fred Schneider	4,023 90	65755	Ernest W. Berman	63 34	65702	Knickerbocker Supply Co.	226 00
65905	Woods Garage & Sales Co.	\$925 00	65756	Wm. H. Jamouneau Co.	2,601 60	65703	Wm. E. Kline & Co.	22 86
65904	Lewis H. Pounds	227 40	65757	The Westchester Fish Co.	486 56	65704	The Linen Thread Co.	15 00
65908	John Baker, Jr.	165 41	65758	Grand Central Market	400 73	65705	P. J. Langier	15 00
65909	Frank J. Gallagher	4,102 05	65759	Frank J. Murray Co., Inc.	61 31	65706	A. & W., Sing Sing Prison.	219 75
65910	John J. Guinan Cont. Co.	4,000 00	65760	Swift & Co., Inc.	1,462 53	65707	Sing Sing Prison	93 00
65911	John J. Guinan Cont. Co.	118 20	65761	Mutual, McDermott Dairy Co., Corp.	53 25	65708	Sing Sing Prison	43 75
65912	The Sicilian Asp. Pav. Co.	792 82	65762	R. F. Stevens Co.	4,394 77	65709	Pierce, Butler & Pierce Mfg. Corp.	37 20
65913	Langone & Petrocca	2,151 94	65763	Standard Oil Co. of N. Y.	31 50	65710	Patterson Bros.	20 25
65914	John C. Schrader	2,823 70	65764	Swan & Finch Co.	10 75	65711	John Simmons Co.	274 00
65915	John C. Schrader	2,823 70	65765	Bloomington Bros.	191 50	65712	Standard Smelting and Re- fining Co.	10 00
65987	J. A. Snyder & Bros.	\$52 50	65766	Knickerbocker Supply Co.	1,308 10	65713	The Smith-Worthington Co.	4 95
65988	J. A. Snyder & Bros.	37 50	65767	Chase, Roberts Co.	270 00	65714	The Smith-Worthington Co.	300 16
65989	Faitoute Iron & Steel Co.	624 50	65768	General Naval Stores Co.	539 10	65715	U. S. Graphite Co.	52 00
65990	E. J. O'Connor	8 35	65769	Midland Linseed Products Co.	459 18	65716	Welsbach Gas Lamp Co.	75 15
65991	N. R. Brown	240 00	65770	Frank Doyle	41 30	65717	The Akron Rubber Tire Co.	95 00
65992	Gregg Bros.	1,650 00	65771	Frank Doyle	369 00	65718	S. Glucksman	3 00
65993	Frank Weber	18 89	65772	Department of Street Cleaning. John F. Schmadeke, Inc.	\$601 98	65719	Anton Scholl & Son.	64 95
65994	Roberts	14 22	65773	John F. Schmadeke, Inc.	113 84	65720	Edison Storage Battery Co.	63 93
65995	Zorn & Schrengauer	49 95	65774	Great Bear Spring Co.	2 10	65721	Hospital for Fords	45 15
65996	Zorn & Schrengauer	24 98	65775	Library Bureau	2 43	65722	Propeller Elliott	8 00
65997	Seth Thomas Clock Co.	15 00	65776	Municipal Journal	3 00	65723	Exington Towing Co.	10 00
65998	Ensign Mfg. Co.	35 00	65777	The Peerless Towel Supply Co.	11 58	65724	Tugboat Despatch & Owners Tugboat "J. C. Reichert" & Owner	18 00
65999	The Standard Electric Time Co.	37 50	65778	Henry Romeike, Inc.	5 00	65725	Powers Accounting Machine Co.	40 00
65964	K. Feist & Sons	6 83	65779	Bauer & Black	19 20	65726	The United Electric Light & Power Co.	5 00
65965	Staten Island Garage	6 00	65780	F. Eissner & Co., Inc.	4 20	65727	The United Electric Light & Power Co.	5 00
65966	Edw. Wright	109 00	65781	M. L. Bird Co.	218 04	65544	Board of Water Supply. M. L. Bayard	7,709 00
65967	J. A. Snyder & Bro.	107 67	65782	M. L. Bird Co.	65 21	65545	Department of Water Supply, Gas and Electricity. James A. Swayne	92 00
65968	J. A. Snyder & Bro.	25 00	65783	Wm. Farrell & Son	87 90	65546	Peter Johnson	44 83
65969	Department of Correction..	45 00	65784	Wm. Farrell & Son	351 60	65547	H. R. Emerson	159 58
65970	Jas. Island Supply Co.	2 72	65785	Wm. Farrell & Son	219 75	65548	Henry E. Sholl	38 64
65971	Staten Island Supply Co.	19 57	65786	Wm. Farrell & Son	17 58	65549	Charles Jrauss	35 50
65972	Jas. Goold	15 00	65787	Wm. Farrell & Son	114 27	65550	Consolidated Gas Co. of N. Y.	3,665 83
65973	E. Wagner	80 00	65788	Wm. Farrell & Son	369 18	65551	Roamer Supply Co.	5 85
65974	Frank Bunge	40 00	65789	Hencken & Willenbrock Co.	54 00	65552	C. Schwartz & Son.	10 80
65975	Gregg Bros.	181 60	65790	Rudolph Reimer	89 50	65553	Standard Oil Co. of N. Y.	66
65976	Jas. Goold	9 12	65791	Ernest W. Hill	13 47	65554	Tower Mfg. and Nov. Co.	2 10
65977	The Monon Supply Co., Inc.	96 72	65792	The Kelly Handle Co.	44 74	65555	Richmond Hill and Queens Co. Gas Light Co.	10 00
65978	The Texas Co.	8 70	65793	W. J. Kells Mfg. Co.	874 50	65556	Woodhaven Gas Light Co.	5 00
65979	John Wiley & Sons, Inc.	2 00	65794	U. S. Welding Co.	123 00	65557	Republic Motor Sales Co., Inc.	4 25
65980	Richard W. Jefferies Co.	11 90	65795	M. Teitler & Co.	640 00	65558	Republic Motor Sales Co., Inc.	1 88
65981	Richard W. Jefferies Co.	17 85	65796	John H. Eckhoff, Jr.	146 63	65559	Westchester Ltg. Co.	17 50
65982	Richard W. Jefferies Co.	48 03	65797	The Good Roads Machinery Co.	51 00	65560	Weinbros Real Estate Co., Inc.	119 85
65983	Staten Island Supply Co.	48 03	65798	The Good Roads Machinery Co.	980 00	65561	Thos. Hewson	12 00
65984	Public Service Commission. National Electric Light Assn.	10 00	65799	The Good Roads Machinery Co.	258 20	65562	Wells, Fargo & Co., Express Co.	59
65747	H. F. Oest	2 25	65800	Wyoming Shovel Works... ..	968 75	65563	John A. Gregory	225 72
65748	Ralph E. Roberts	57 00	65801	John Strong	15 75	65564	John A. Gregory	882 60
65749	Westchester Ice Co.	4 00	65802	Postal Garage	245 12	65565	Arthur J. Vigar	12 10
65750	Jos. H. Jaekel, Inc.	1,188 45	65803	Merritt's Restaurant	12 50	65566	Worthington Pump and Ma- chinery Corp.	13 20
65751	The K. & L. Bindery	22 40	65804	Metropolitan By-Products Co.	66 42	65567	Thomson Meter Co.	5 15
65752	Keuffel & Esser Co.	71 04	65805	The Good Roads Machinery Co.	610 75	65568	J. W. Gasteiger & Son.	217 72
65753	Kolesch & Co.	24 00	65806	Baker Barron, Inc.	173 10	65569	J. H. Martin	34 52
65754	E. B. Latham & Co.	55 15	65807	A. F. Brombacher & Co.	44 70			
65755	Lawyers Title & Trust Co.	20 00						
65756	Library Bureau	87 30						
65757	C. S. Littel & Co.	5 58						
65758	The Liquid Carbonic Co.	4 00						
65759	J. J. Little & Ives Co.	94 55						
65760	The Lufkin Rule Co.	55 12						
65761	Marine Ice Co.	10 40						
65762	William Mehl	51 30						

Borough of The Bronx.

Report for week ended April 18, 1917,
exclusive of Bureau of Buildings.
Permits Issued—Sewer connections and
repairs, 18; water connections and repairs,

50; laying gas mains and repairs, 60;
placing building material on public high-
ways, 5; constructing temporary sheds, 1;
crossing sidewalk with team, 9; con-
structing vaults, 87; total, 230.
Money Received and Deposited with

City Chamberlain—Permits for sewer con-
nections, \$75; for restoring and repaving
streets, \$560; for constructing shed, \$5;
for street sign, \$2; permits, inspection, etc.,
\$7.50; sales of maps, \$8.85. Miscellaneous,
Railroad companies, \$23,373.49; use of

sewer for snow disposal, \$750; total, \$24,
781.84.
Security deposits, received on account
of permits and transmitted to Comptroller,
\$1,304.
Laboring Force Employed—Bureau of

Sewers and Highways. Maintenance: Foremen, 42; Assistant Foremen, 2; teams, 59; carts, 17; Mechanics, 52; Laborers, 406; Drivers, 4; total, 582. Bureau of Construction: Foremen, 1; Laborers, 7; total, 8. Bureau of Public Buildings and Offices: Foremen, 1; Assistant Foremen, 1; Mechanics, 9; Laborers, 28; Cleaners, 41; Watchmen, 4; Attendants, 11; total, 95. Topographical Bureau: Laborers, 3; Driver, 1; total, 4. Administration: Mechanics, 1; total, 4. Total, 5.

Contracts Entered Into—Paving Findlay ave.; Davney Asphalt Co.; \$4,292.50; Fidelity & Deposit Co. of Maryland, and U. S. Fidelity & Guaranty Co., sureties.

DOUGLAS MATHEWSON, President.



Changes in Departments, Etc.

DEPARTMENT OF FINANCE.

Appointed—George A. Kris, 200 Rutledge st., Brooklyn, Temporary Accountant, at \$2,100 per annum, Bureau of Municipal Investigation and Statistics, April 16; Margaret Scardino, 27-29 Jefferson st., Brooklyn, Temporary Stenographer and Typewriter, at \$840 per annum, Bureau of Law and Adjustment, April 20. Temporary Tabulating Machine Operators (Powers), at \$2 a day, Bureau of Municipal Investigation and Statistics: Elizabeth Sheridan, 870 E. 34th st., Brooklyn, April 16; Charlotte L. Franck, 20 Edison pl., Glendale, L. I.; Henrietta E. Fox, 86 Washington st., Jamaica, L. I.; Henrietta D. Meyer, 376 Second st., Brooklyn; Agnes R. Rooney, 287 Fifth ave., Brooklyn; Ruth M. Barry, 683 Bedford ave., Brooklyn; Gladys M. Barry, 683 Bedford ave., Brooklyn; Adeline H. Pfuerstinger, 1510 Jefferson ave., Evergreen, L. I., and Vera S. Cooney, 582 E. 165th st., Bronx, April 13; Rose L. McLean, 14 W. 65th st., Manhattan, April 17; Sarah E. Austin, 134 Reid ave., Brooklyn; Mildred B. Carpenter, 338 Amity st., Flushing, L. I.; Irene M. Indermukle, 397 Westervelt ave., Tompkinsville, S. I.; Viola M. Kuhne, 1435 Seventy-fourth st., Brooklyn; Elizabeth M. Burns, 437 Westervelt ave., Tompkinsville, S. I.; Helen H. De Kruffy, 1029 West st., Brooklyn, and Gertrude M. Keenan, 463 Sixty-third st., Brooklyn, April 16; Isabelle O'Neill, 244 Edgewater st., Rosebank, S. I., and John A. Kivlen, 1354 Seventy-fourth st., Brooklyn, April 19. Temporary Bookkeepers at \$4 a day, Bureau of Municipal Investigation and Statistics: Charles Gurensen, 77 E. 7th st., Manhattan; Joseph F. Ruppert, 151 W. 106th st., Manhattan; Minnie Stenson, 270 W. 12th st., Manhattan, April 17; Aaron M. Gindgold, 132 W. 21st st., Manhattan, April 18; Fanny Green, 286 W. 147th st., Manhattan, April 23; Harriet S. Hyams, 4819 Fourteenth ave., Brooklyn, April 18; Catherine Wilson, 1186 Hancock st., Brooklyn, April 30; Pauline Borgos, 1638 Eleventh ave., Brooklyn, April 19; Emma L. Spencer, 1110 Jackson ave., Manhattan, April 23; Joseph Specter, 1184 Jackson ave., Manhattan, April 30.

Salary Fixed—John C. J. Grote, Clerk, at \$540 per annum, Auditing Bureau, April 16.

Services Ceased—Clerks, Bureau for the Collection of Taxes: Victor Schiller, at \$720 per annum, April 19; Frederick F. Somers, at \$600 per annum, April 20; Margaret M. Kelly, Temporary Tabulating Machine Operator, at \$2 a day, Bureau of Municipal Investigation and Statistics, April 7; Joseph A. Walsh, Temporary Title Examiner, at \$4 a day, Bureau of Municipal Investigation and Statistics, April 14; Edward H. McCann, Temporary Bookkeeper, at \$4 a day, Bureau of Municipal Investigation and Statistics, April 14.

TENEMENT HOUSE DEPARTMENT.

Services Ceased—Clerks: Harry Scheer, 2929 W. 28th st., Brooklyn, at \$300 per annum, April 8; Sampson Littenberg, 950 Leggett ave., Bronx, at \$360 per annum, April 13; Jacob M. Sonneschein, 17 Stuyvesant st., Manhattan, at \$420 per annum, April 15.

Promoted—Kathleen M. Cassidy 34 Pulaski st., Brooklyn, from Typewriting Copyist to Stenographer and Typewriter, at \$780 per annum, April 16.

Died—Inspectors of Tenements, \$1,260 per annum: Edward M. Davin, 62 Prospect pl., Manhattan, April 13; Michael Griffin, 524 E. 135th st., Bronx, April 17.

Appointed—Jacob Hess, 1547 Greene

ave., Brooklyn, Clerk, at \$300 per annum, April 16.

BOROUGH OF BROOKLYN.

Bureau of Highways.

Services Ceased—Feb. 19: Ernest Girimonti, 317 Franklin ave., Brooklyn, Asphalt Worker; Hugh O'Donnell, 108 Floyd st., Brooklyn, and William J. Murphy, 1120 Manhattan ave., Brooklyn, Laborers.

Died—Thomas Rooney, 299 Tillary st., Brooklyn, Asphalt Worker, Feb. 19.

Reinstated—Salvatore Alferi, 248 Fourth ave., Brooklyn, Laborer, at \$2.50 a day, Feb. 23; Joseph Coichetti, 831 Kent ave., Brooklyn, and Felix Ferrando, 51 Spencer st., Brooklyn, Asphalt Workers, at \$2.50 a day, Feb. 26.

Transferred—Peter Heery, 160 Fourth ave., Brooklyn, Asphalt Worker, at \$2.50 a day, from President, Borough of The Bronx, March 2.

Appointed—Asphalt Workers at \$2.50 a day: Michael Vasaturga, 1002½ Atlantic ave., Brooklyn; Wm. F. Connaughton, 911 Bergen st., Brooklyn; Patrick McCormack, 327 Eleventh ave., L. I. City; Thomas Giannettino, 404 Prospect pl., Brooklyn; Charles A. Koepfel, 1739 Avenue A, Manhattan; Luigi Borsellino, 215 E. 73rd st., Manhattan; Salvatore Valentino, 340 St. Marks ave., Brooklyn; Sebastian Caliendo, 831 Dean st., Brooklyn; James Grahato, 29 Brooklyn ave., Brooklyn; Domenico Sicari, 404 Prospect pl., Brooklyn; Giosue Esposito, 529 Grand

Atlantic ave., Brooklyn; Francesco Coppola, 866 Washington ave., Brooklyn; Pasquale De Marco, 176 Hudson ave., Brooklyn; Michael Gallo, 120 Spencer st., Brooklyn; Michele Gugliemo, 192 Hudson ave., Brooklyn; Vincenzo Dematteis, 77 Skillman st., Brooklyn; William Mullahey, 481 Clermont ave., Brooklyn; John Marsicovetero, 47 Taaffe pl., Brooklyn; Frank Pandano, 54 Walworth st., Brooklyn; Anthony Vincello, 151 Classon ave., Brooklyn; Anthony Ancello, 111 Classon ave., Brooklyn; John F. Muldoon, 157 Henry st., Brooklyn; James Martin, 717 Herkimer st., Brooklyn, and Michele Damiano, 634 President st., Brooklyn, March 1; Henry J. Bomford, 73 Bush st., Brooklyn, Feb. 19.

Bureau of Public Buildings and Offices.

Appointed—Charles Reilly, 146 Bergen st., Brooklyn, Emergency Licensed Fireman, at \$3 a day, Feb. 17.

Bureau of Sewers.

Died—Charles R. Walker, 948 E. 13th st., Brooklyn, Inspector of Sewer Construction, Feb. 12.

Services Ceased—Victor J. Del Genovese, 177th st. and Montgomery st., Bronx, Rodman, Feb. 20; Ellen M. Carey, 654 Jefferson ave., Brooklyn, March 1.

Transferred—William P. Hennessey, 2707 Newkirk ave., Brooklyn, Assistant Engineer, at \$1,500 per annum, from Fire Department, March 1.

DEPARTMENT OF DOCKS AND FERRIES.

Died—Patrick Heagney, Foreman of Laborers, \$4 a day, April 3; Thomas Mitchell, Deckhand, \$792 per annum, April 14.

Title Changed—Edward H. Tomblin, from Stationary Engineer to Pile Driver Engineer, at \$5.50 a day, April 4.

Transferred—Michael Broderick, Oiler, \$95 a month, Department of Water Supply, Gas and Electricity, April 9; Richard Berry, Marine Stoker, \$90 per month, to Department of Correction, April 12; Lawrence A. Bowe, Topographical Draftsman, \$1,200 per annum, from President, Borough of Manhattan, April 12. Stokers, \$90 per month, from Department of Water Supply, Gas and Electricity: Patrick McPartland, April 14; John Keaney, Joseph Waldier, Thomas King, Patrick Conroy and George Rennert, April 19.

Appointed—John Brennan, Deckhand, \$792 per annum, April 10; Marine Stokers at \$90 per month: Marinus J. Winship, Thomas Mannion and Mario R. Biscardi, April 18; David Quinn, April 19; Matthew Schaefer and Hugh Smyth, April 23.

Services Ceased—James A. Coleman, Dock Builder, \$4 a day, April 18.

BOARD OF WATER SUPPLY.

Salaries Fixed—Edmund J. Bowen, Foreman, \$1,200 per annum, and Michael J. Brady, Assistant Foreman, \$960 per annum, April 1. Clerks, April 16: Samuel P. Wolfson, \$360 per annum; Hyman B. Elk and Edwin G. Murtha, \$480 per annum; John L. Dedrick, \$750 per annum; George J. Bourke, \$1,350 per annum.

Appointed—Marguerite B. Power, 400 E. 20th st., Typewriting Copyist (temporary), \$600 per annum, April 20; Nathan Finkel, 653 Cauldwell ave., Bronx, Clerk, \$360 per annum, April 3; Alexander H. Stewart, 2333 Loring pl., Bronx, and Daniel P. Lenahan, 241 E. 87th st., Inspectors of Masonry, \$120 per month, April 3.

Services Ceased—Orville D. Hummel, Laborer, March 28; William Trevorah, Blacksmith, March 30; Jesse A. DeMay, Assistant Engineer, March 31; Merton W.

Wales, Inspector, April 5; Grover C. Bassett, Axeman, April 10; James Donnelly, Machinist's Helper (temporary), April 17; George F. Shady, Superintendent of Police, April 15.

Transferred—George Burrows, Assistant Engineer, to Department of Finance, March 31.

OFFICIAL DIRECTORY.

Unless otherwise stated, the Public Offices of the City are open for business from 9 a. m. to 5 p. m.; Saturday, 9 a. m. to 12 noon.

CITY OFFICES.

MAYOR'S OFFICE.

City Hall, Telephone, 1000 Cortlandt. John Purroy Mitchel, Mayor. Theodore Rousseau, Secretary. Samuel L. Martin, Executive Secretary. Paul C. Wilson, Assistant Secretary.

Bureau of Weights and Measures. Municipal Building, 3d floor. Telephone, 1498 Worth.

Joseph Hartigan, Commissioner. **COMMISSIONER OF ACCOUNTS.** Municipal Building, 12th floor. Telephone, 4315 Worth.

Leonard M. Wallstein, Commissioner of Accounts. **BOARD OF ALDERMEN.** Clerk's Office, Municipal Building, 2nd floor. Telephone, 4430 Worth.

P. J. Scully, Clerk. **President of the Board of Aldermen.** City Hall, Telephone, 6770 Cortlandt. Frank L. Dowling, President. **BOARD OF AMBULANCE SERVICE.** Municipal Building, 10th floor. Ambulance Calls, 3100 Spring. Administration Offices, 748 Worth.

ARMORY BOARD. Hall of Records, Telephone, 3900 Worth. C. D. Rhinehart, Secretary. **ART COMMISSION.** City Hall, Telephone, 1197 Cortlandt. John Quincy Adams, Assistant Secretary.

BOARD OF ASSESSORS. Municipal Building, 8th floor. Telephone, 29 Worth. William C. Ormond, Chairman. St. George B. Tucker, Secretary.

BELLEVUE AND ALLIED HOSPITALS. 26th st. and 1st ave. Telephone, 4400 Madison Square. Dr. John W. Brannan, President. J. K. Paulding, Secretary.

CENTRAL PURCHASE COMMITTEE. Municipal Building, 12th floor. Telephone, 4227 Worth. **BUREAU OF THE CHAMBERLAIN.** Municipal Building, 8th floor. Telephone, 4270 Worth.

Milo R. Maltbie, Chamberlain. **BOARD OF CHILD WELFARE.** City Hall, Telephone, 4127 Cortlandt. Harry L. Hopkins, Secretary.

CITY CLERK AND CLERK OF THE BOARD OF ALDERMEN. Municipal Building, 2nd floor. Telephone, 4430 Worth. P. J. Scully, City Clerk.

BOARD OF CITY RECORD. Supervisor's office, Municipal Building, 8th floor. Distributing Division, 96 Reade st. Telephone, 3490 Worth. David Ferguson, Supervisor.

DEPARTMENT OF CORRECTION. Municipal Building, 24th floor. Telephone, 1610 Worth. Burdette G. Lewis, Commissioner.

DEPARTMENT OF DOCKS AND FERRIES. Pier "A," North River, Telephone, 300 Rector. R. A. C. Smith, Commissioner.

DEPARTMENT OF EDUCATION. Board of Education. Park ave. and 59th st. Telephone, 5580 Plaza. Stated meetings of the Board are held at 4 p. m. on the first Monday in February, the second Wednesday in August and the second and fourth Wednesdays in every month, except August.

William G. Willcox, President. A. Emerson Palmer, Secretary. **BOARD OF ELECTIONS.** General office and office of the Borough of Manhattan, Municipal Building, 18th floor. Telephone, 1307 Worth.

Edward F. Boyle, President. Moses M. McKee, Secretary. **Other Borough Offices.** The Bronx. 368 E. 148th st. Telephone, 336 Melrose. Brooklyn. 435-445 Fulton st. Telephone, 1932 Main.

Queens. 64 Jackson ave., L. I. City. Telephone, 3375 Hunters Point. Richmond. Borough Hall, New Brighton, S. I. Telephone, 1000 Tompkinsville.

All offices open from 9 a. m. to 4 p. m. Saturdays to 12 noon. **BOARD OF ESTIMATE AND APPOINTMENT.** Municipal Building, 13th floor. Telephone, 4560 Worth. Joseph Haag, Secretary.

Bureau of Records and Minutes. Municipal Building, 13th floor. Telephone, 4560 Worth. Joseph Haag, Secretary. **Office of the Chief Engineer.** Municipal Building, 13th floor. Telephone, 4560 Worth. Nelson P. Lewis, Chief Engineer.

Bureau of Public Improvements. Municipal Building, 13th floor. Telephone, 4560 Worth. Nelson P. Lewis, Chief Engineer. **Bureau of Franchises.** Municipal Building, 13th floor. Telephone, 4563 Worth. Harry P. Nichols, Engineer.

Bureau of Contract Supervision. Municipal Building, 13th floor. Telephone, 4560 Worth. Central Testing Laboratory, 125 Worth st. Telephone, 3088 Franklin. Tilden Adamson, Director.

Bureau of Personal Service. Municipal Building, 13th floor. Telephone, 4560 Worth. George L. Tirrell, Director. **DEPARTMENT OF FINANCE.** Municipal Building, 5th floor. Telephone, 1200 Worth.

William A. Prendergast, Comptroller. Deputy Comptroller, 7th floor. Edmund D. Fisher, Albert E. Hadlock, Shepard A. Morgan, Hubert L. Smith.

Receiver of Taxes. Manhattan—Municipal Building, 2nd floor. Telephone, 1200 Worth. Bronx—177th st. and Arthur ave. Telephone, 140 Tremont. Brooklyn—236 Duffield st. Telephone, 7056 Main.

Queens—5 Court Square, L. I. City. Telephone, 3386 Hunters Point. Richmond—Borough Hall, St. George. Telephone, 100 Tompkinsville.

William C. Hecht, Receiver of Taxes. **Collector of Assessments and Arrears.** Manhattan—Municipal Building, 3d floor. Telephone, 1200 Worth. Bronx—177th st. and Arthur ave. Telephone, 47 Tremont.

Brooklyn—503 Fulton st. Telephone, 8340 Main. Queens—Municipal Building, Court Square, L. I. City. Telephone, 1553 Hunters Point. Richmond—Borough Hall, St. George. Telephone, 1000 Tompkinsville. Daniel Moynahan, Collector.

FIRE DEPARTMENT. Municipal Building, 11th floor. Telephone, 4100 Worth. Brooklyn, 365 Jay st. Telephone, 7600 Main. Robert Adamson, Commissioner.

DEPARTMENT OF HEALTH. Centre and Walker sts., Manhattan. Telephone, 6280 Franklin. Burial Permit and Contagious Disease offices always open.

Bronx, 3731 Third ave. Brooklyn, Flatbush ave., Willoughby and Fleet sts. Queens, 372 Fulton st., Jamaica. Richmond, 514 Bay st., Stapleton.

Haven Emerson, Commissioner. Alfred E. Shibley, Secretary. **BOARD OF INDEMNITY.** 300 Mulberry st. Telephone, 7116 Spring. Board meets first Wednesday in each month at 3 p. m.

Charles Samson, Secretary. **LAW DEPARTMENT.** Office of Corporation Counsel. Main office, Municipal Building, 16th floor. Telephone, 4600 Worth.

Lamar Hardy, Corporation Counsel. Brooklyn Office, 153 Pierrepont st. Telephone, 2948 Main. **Bureau of Street Openings.** Main office, Municipal Building, 15th floor. Telephone, 1380 Worth.

Brooklyn office, 166 Montague st. Telephone, 5916 Main. Queens office, Municipal Building, L. I. City. Telephone, 3886 Hunters Point.

Bureau for the Recovery of Penalties. Municipal Building, 15th floor. Telephone, 4600 Worth. **Bureau for the Collection of Arrears of Personal Taxes.** Municipal Building, 17th floor. Telephone, 4585 Worth.

DEPARTMENT OF LICENSES. Main office, 49 Lafayette st. Telephone, 4490 Franklin. George H. Bell, Commissioner. Brooklyn—381 Fulton st. Telephone, 1497 Main.

Richmond—Borough Hall, New Brighton. Telephone, 1000 Tompkinsville. Division of Licensed Vehicles—517-519 W. 57th st. Telephone, 6387 Columbus.

Public Employment Bureau—Men's departments, 128 Leonard st. Women's departments, 53 Lafayette st. Telephone, 6100 Franklin. Branch Offices: 157 E. 67th st., Manhattan; Telephone, 2001 Plaza. 436 W. 27th st., Manhattan; Telephone, 1937 Chelsea. 12 W. 11th st., Manhattan; Telephone, 8065 Chelsea. 85 Java st., Brooklyn; Telephone, 3274 Greenpoint.

MUNICIPAL CIVIL SERVICE COMMISSION. Municipal Building, 14th floor. Telephone, 1580 Worth. Henry Moskowitz, President. Robert W. Belcher, Secretary.

MUNICIPAL REFERENCE LIBRARY. Municipal Building, 5th floor. Telephone, 1072 Worth. 9 a. m. to 5 p. m.; Saturday, to 1 p. m.

DEPARTMENT OF PARKS. Municipal Building, 10th floor. Telephone, 4850 Worth. Cabot Ward, Commissioner, Manhattan and Richmond.

Borough of Brooklyn. Litchfield Mansion, Prospect Park, Brooklyn. Telephone, 2300 South. Raymond V. Ingersoll, Commissioner.

Borough of The Bronx. Zbrowski Mansion, Claremont Park. Telephone, 2640 Tremont. Thomas W. Whittle, Commissioner.

Borough of Queens. The Overlook, Forest Park, Richmond Hill, L. I. Telephone, 2300 Richmond Hill. John E. Weier, Commissioner.

PARK BOARD. Municipal Building, 10th floor. Telephone, 4850 Worth. Cabot Ward, President; Louis W. Fehr, Secretary.

PAROLE COMMISSION. Municipal Building, 24th floor. Telephone, 2254 Worth. Thomas R. Minnick, Secretary.

DEPARTMENT OF PLANT AND STRUCTURES. Municipal Building, 18th floor. Telephone, 380 Worth. F. J. H. Kracke, Commissioner.

EXAMINING BOARD OF PLUMBERS. Municipal Building, 9th floor. Telephone, 1800 Worth. Janet A. G. Hahn, Clerk.

POLICE DEPARTMENT. 240 Centre st. Telephone, 3100 Spring. Arthur Woods, Commissioner.

DEPARTMENT OF PUBLIC CHARITIES. Principal office, Municipal Building, 10th floor. Telephone, 4440 Worth. Brooklyn and Queens, 327 Schermerhorn st., Brooklyn. Telephone, 2977 Main.

Bureau of Social Investigation, Pearl and Centre sts. Telephone, 4405 Worth. Borough of Richmond, Borough Hall, St. George, S. I. Telephone, 1000 Tompkinsville. John A. Kingsbury, Commissioner.

PUBLIC SERVICE COMMISSION. 120 Broadway, 8 a. m. to 11 p. m. every day, including holidays and Sundays. Telephone, 7500 Rector. Oscar S. Straus, Chairman.

James B. Walker, Secretary. **BOARD OF REVISION OF ASSESSMENTS.** Municipal Building, 7th floor. Telephone, 1200 Worth.

John Korb, Jr., Chief Clerk. **COMMISSIONERS OF SINKING FUND.** Office of Secretary, Municipal Building, 7th floor. Telephone, 1200 Worth.

John Korb, Jr., Secretary. **BOARD OF STANDARDS AND APPEALS.** Municipal Building, 9th floor. Telephone, 184 Worth. Rudolph P. Miller, Chairman.

DEPARTMENT OF TAXES AND ASSESSMENTS. Municipal Building, 9th floor. Telephone, 1800 Worth. Lawson Purdy, President.

C. Rockland Tyng, Secretary. **DEPARTMENT OF STREET CLEANING.** Municipal Building, 12th floor. Telephone, 4240 Worth.

John T. Fetherston, Commissioner. **TENEMENT HOUSE DEPARTMENT.** Manhattan and Richmond office, Municipal Building, 19th floor. Telephone, 1526 Worth.

Brooklyn and Queens office, 503 Fulton st., Brooklyn. Telephone, 3825 Main. Bronx office, 391 E. 149th st. Telephone, 7107 Melrose.

John J. Murphy, Commissioner. **BOARD OF WATER SUPPLY.** Municipal Building, 22nd floor. Telephone, 3150 Worth.

Charles Strauss, President. George Featherstone, Secretary. **DEPARTMENT OF WATER SUPPLY, GAS AND ELECTRICITY.** Municipal Building, 23d, 24th and 25th floors. Telephones: Manhattan, 4320 Worth; Brook-

lyn, 3980 Main; Queens, 3441 Hunters Point; Richmond, 840 Tompkinsville; Bronx, 3400 Tremont.

Brooklyn, 50 Court st. Bronx, Tremont and Arthur ayes. Queens, Municipal Building, L. I. City. Richmond, Municipal Building, St. George. William Williams, Commissioner.

BOROUGH OFFICES.

BOROUGH OF THE BRONX.
President's office, 3d and Tremont ayes. Telephone, 2680 Tremont.
Douglas Mathewson, President.

BOROUGH OF BROOKLYN.
President's office, 2d floor, Borough Hall.
Commissioner of Public Works, 2d floor, Borough Hall.

Assistant Commissioner of Public Works, 2d floor, Borough Hall.
Bureau of Highways, 5th and 12th floors, 50 Court st.
Bureau of Public Buildings and Offices, 10th floor, 50 Court st.
Bureau of Sewers, 10th floor, 215 Montague st.
Bureau of Buildings, 4th floor, Borough Hall.
Topographical Bureau, 209 Montague st.
Bureau of Substructures, 11th floor, 50 Court st.

Telephone, 3960 Main.
Lewis H. Pounds, President.

BOROUGH OF MANHATTAN.

President's office, 20th floor, Municipal Building.

Commissioner of Public Works, 21st floor, Municipal Building.

Assistant Commissioner of Public Works, 21st floor, Municipal Building.

Bureau of Highways, 21st floor, Municipal Building.

Bureau of Public Buildings and Offices, 20th floor, Municipal Building.

Bureau of Sewers, 21st floor, Municipal Building.

Bureau of Buildings, 20th floor, Municipal Building.

Telephone, 4227 Worth.

Marcus M. Marks, President.

BOROUGH OF QUEENS.

President's office, 68 Hunters Point av., L. I. City.

Telephone, 5400 Hunters Point.

Maurice E. Connolly, President.

BOROUGH OF RICHMOND.

President's office, New Brighton. Telephone, 1000 Tompkinsville.

Calvin D. Van Name, President.

CORONERS.

Manhattan, Municipal Building, 2nd floor.

Open at all hours of the day and night. Telephone, 3711 Worth.

Bronx—Arthur and Tremont ayes. Telephone, 1250 Tremont. 8 a. m. to midnight, every day.

Brooklyn, 236 Duffield st. Telephone, 4004 Main. Open at all hours of the day and night.

Queens, Town Hall, Jamaica. 9 a. m. to 10 p. m.; Sundays and holidays, 9 a. m. to 12 noon.

Richmond, 175 Second st., New Brighton. Open at all hours of the day and night.

COUNTY OFFICES.

Unless otherwise stated, the County offices are open for business from 9 a. m. to 4 p. m.; Saturday, 9 a. m. to 12 noon.

NEW YORK COUNTY.

COUNTY CLERK.
County Court House, Telephone, 5388 Cortlandt.

9 a. m. to 2 p. m., during July and August.

Wm. F. Schneider, County Clerk.

DISTRICT ATTORNEY.
Criminal Courts Building, 9 a. m. to 5.15 p. m.; Saturdays, to 12 noon. Telephone, 2304 Franklin.

Edward Swann, District Attorney.

COMMISSIONER OF JUDICIALS.
280 Broadway, Telephone, 241 Worth.

Frederick O'Brien, Commissioner.

PUBLIC ADMINISTRATOR.
Hall of Records, Telephone, 3406 Worth.

William M. Hoes, Public Administrator.

COMMISSIONER OF RECORDS.
Hall of Records, Telephone, 3900 Worth.

Charles K. Lexow, Commissioner.

REGISTER.
Hall of Records, Telephone, 3900 Worth.

9 a. m. to 2 p. m., during July and August.

John J. Hopper, Register.

SHERIFF.
51 Chambers st. Telephone, 4300 Worth.

New York County Jail, 70 Ludlow st.

Alfred E. Smith, Sheriff.

SUBROGATE.
Hall of Records, Telephone, 3900 Worth.

John P. Cohan, Robert Ludlow Fowler, Subrogates.

William Ray De Lano, Chief Clerk.

John F. Curry, Commissioner of Records.

KINGS COUNTY.

COUNTY CLERK.
Hall of Records, Telephone, 4930 Main.

William E. Kelly, County Clerk.

COUNTY COURT.
County Court House, Court opens at 10 a. m. daily and sits until business is completed.

Part I, Room 23; Part II, Room 10; Part III, Room 14; Part IV, Room 10 and 22; open daily from 9 a. m. to 5 p. m.; Saturday to 12 noon. Telephone, 4154 Main.

John L. Gray, Chief Clerk.

DISTRICT ATTORNEY.
66 Court st., 9 a. m. to 5.30 p. m.; Saturday to 1 p. m. Telephone, 2954 Main.

Harry E. Lewis, District Attorney.

COMMISSIONER OF JUDICIALS.
381 Fulton st. Telephone, 330-331 Main.

Jacob Brenner, Commissioner.

PUBLIC ADMINISTRATOR.
44 Court st. Telephone, 2840 Main.

Frank V. Kelly, Public Administrator.

COMMISSIONER OF RECORDS.
Hall of Records, Telephone, 6988 Main.

Edmund O'Connor, Commissioner.

REGISTER.
Hall of Records, Telephone, 2830 Main.

Edward T. O'Loughlin, Register.

SHERIFF.
50 Court st. Telephone, 6845 Main.

Edward Riegelmann, Sheriff.

SUBROGATE.
Hall of Records, Court opens at 10 a. m. Telephone, 3954 Main.

Herbert T. Ketcham, Subrogate.

John H. McCoey, Chief Clerk.

BRONX COUNTY.

COUNTY CLERK.
Civil Records—161st st. and 3d ave. Telephone, 9266 Melrose.

Criminal Branch, 1918 Arthur ave.

James Vincent Ganly, County Clerk.

COUNTY JUDGE.
Bergen Building Annex, Tremont and Arthur ayes. Telephone, 3205 Tremont.

Louis D. Gibbs, County Judge.

DISTRICT ATTORNEY.
Tremont and Arthur ayes. Telephone, 1100 Tremont.

Francis Martin, District Attorney.

COMMISSIONER OF JUDICIALS.

1932 Arthur ave. Telephone, 3700 Tremont.

John A. Mason, Commissioner.

PUBLIC ADMINISTRATOR.
2808 Third ave. Telephone, 9816 Melrose, 9 a. m. to 5 p. m.; Saturday to 12 noon.

Ernest E. L. Hammer, Public Administrator.

REGISTER.
1932 Arthur ave. Telephone, 6694 Tremont.

Edward Polak, Register.

SHERIFF.
1932 Arthur ave. Telephone, 6600 Tremont.

James F. O'Brien, Sheriff.

SUBROGATE.
Bergen Building Annex, 1918 Arthur ave.

George M. S. Schulz, Subrogate.

QUEENS COUNTY.

COUNTY CLERK.
364 Fulton st., Jamaica. Telephone, 2608 Jamaica.

Alexander Dujat, County Clerk.

COUNTY COURT.
County Court House, L. I. City. Telephone, 596 Hunters Point.

Court opens at 10 a. m. Trial Term begins first Monday of each month, except July, August and September, and on Friday of each week.

Clerk's office open 9 a. m. to 5 p. m.; Saturdays to 12.30 p. m. Telephone, 551 Jamaica.

County Judge's office always open at 336 Fulton st., Jamaica. Telephone, 551 Jamaica.

Burt Jay Humphrey, County Judge.

DISTRICT ATTORNEY.
County Court House, L. I. City. Telephone, 3871 Hunters Point. 9 a. m. to 5 p. m.; Saturday, to 12 noon.

Denis O'Leary, District Attorney.

COMMISSIONER OF JUDICIALS.
County Court House, L. I. City. Telephone, 963 Hunters Point.

Thorndyke C. McKenney, Commissioner.

PUBLIC ADMINISTRATOR.
362 Fulton st., Jamaica. Telephone, 223 Jamaica.

Randolph White, Public Administrator.

SHERIFF.
County Court House, L. I. City. Telephone, 3766 Hunters Point.

Samuel J. Mitchell, Under Sheriff.

SUBROGATE.
364 Fulton st., Jamaica. Telephone, 397 Jamaica.

Daniel Noble, Subrogate.

RICHMOND COUNTY.

COUNTY CLERK.
County Office Building, Richmond. Telephone, 28 New Dorp.

C. Livingston Bostwick, County Clerk.

COUNTY JUDGE AND SUBROGATE.
Trial Terms, with Grand and Trial Jury, second Monday of March, first Monday of October.

Trial Terms with Trial Jury only, first Monday of May, first Monday of December.

Special Terms, without Jury, Wednesday of each week, except the last week of July, the month of August and the first week of September.

Surrogate's Court.
Monday and Tuesday of each week at the Borough Hall, St. George, and on Wednesday at the Surrogate's Court at Richmond, except during the session of the County Court. There will be no Surrogate's Court during the month of August.

Surrogate's Court and Office, Richmond. Surrogate's Chambers, Borough Hall, St. George.

J. Harry Tiernan, County Judge and Surrogate.

DISTRICT ATTORNEY.
Borough Hall, St. George. Telephone, 50 Tompkinsville, 9 a. m. to 5 p. m.; Saturday, to 12 noon.

Albert C. Fach, District Attorney.

COMMISSIONER OF JUDICIALS.
Village Hall, Stapleton. Telephone, 81 Tompkinsville.

Edward I. Miller, Commissioner.

PUBLIC ADMINISTRATOR.
Port Richmond, Telephone, 704 West Brighton.

William T. Holt, Public Administrator.

SHERIFF.
County Court House, Richmond. Telephone, 120 New Dorp.

Spire Pitou, Jr., Sheriff.

THE COURTS.

CITY COURT OF THE CITY OF NEW YORK.
City Hall Park. Special Term Chambers held from 10 a. m. to 4 p. m. Clerk's office open from 9 a. m. to 4 p. m. Telephone, 122 Cortlandt.

Frank J. Goodwin, Clerk.

CITY MAGISTRATE'S COURTS.
Boroughs of Manhattan and Bronx.

William McAduo, Chief City Magistrate, 300 Mulberry st. Telephone, 6213 Spring.

Municipal Term—Room 500, Municipal Building, Manhattan.

First District—Criminal Courts Building.

Second District—125 Sixth ave.

Third District—2d ave. and 1st st.

Fourth District—151 E. 57th st.

Fifth District—121st st. and Sylvan pl.

Sixth District—162d st. and Washington ave.

Seventh District—314 W. 54th st.

Eighth District—1014 E. 181st st., Bronx.

Ninth District (Night Court for Females)—125 Sixth ave.

Tenth District (Night Court for Males)—151 E. 57th st.

Eleventh District (Domestic Relations)—151 E. 57th st.

Twelfth District—1130 St. Nicholas ave.

Thirteenth District (Domestic Relations)—1014 E. 181st st., Bronx.

Office of the Chief Probation Officer, 300 Mulberry st. Telephone, 8713 Spring.

Borough of Brooklyn.
Office of Deputy Chief Clerk, Wm. F. Delaney, 44 Court st. Telephone, 7411 Main.

First District—318 Adams st.

Second District—Court and Butler sts.

Fifth District—361 Bedford ave.

Sixth District—495 Gates ave.

Seventh District—31 Snider ave., Flatbush.

Eighth District—W. 8th st., Coney Island.

Ninth District—3th ave. and 23d st.

Tenth District—133 New Jersey ave.

Domestic Relations—Myrtle and Vanderbilt ayes.

Borough of Queens.
First District—St. Mary's Lyceum, L. I. City.

Second District—Town Hall, Flushing.

Third District—Central ave., Far Rockaway.

Fourth District—Town Hall, Jamaica.

Borough of Richmond.
First District—Lafayette ave., New Brighton.

Second District—Village Hall, Stapleton.

All courts open daily from 9 a. m. to 4 p. m., except on Saturdays, Sundays and legal holidays, when only morning sessions are held.

COURT OF GENERAL SESSIONS.
Criminal Court Building. Court opens at 10.30 a. m. Clerk's office open from 9 a. m. to 4 p. m., and on Saturdays until 12 noon.

Edward R. Carroll, Clerk.

MUNICIPAL COURTS.
The Clerk's offices are open from 9 a. m. to 4 p. m.; Saturday, to 12 noon.

Board of Justices—Secretary, 264 Madison st., Manhattan. Telephone, 2596 Orchard.

Borough of Manhattan.

First District—146 Grand st. Telephone, 9611 Spring.

Additional part is held at the southwest corner of 6th ave. and 10th st. Telephone, 2513 Chelsea.

Second District—264-266 Madison st. Telephone, 4300 Orchard.

Third District—314 W. 54th st. Telephone, 5450 Columbus.

Fourth District—207 E. 32d st. Telephone, 4358 Murray Hill.

Fifth District—2565 Broadway. Telephone, 4006 Riverside.

Sixth District—155 E. 88th st. Telephone, 4343 Lenox.

Seventh District—70 Manhattan st. Telephone, 6334 Morningside.

Eighth District—121st st. and Sylvan pl. Telephone, 3950 Harlem.

Ninth District—Madison ave. and 59th st. Telephone, 3873 Plaza.

Borough of The Bronx.
First District—Town Hall, 1400 Williamsbridge rd., Westchester. Telephone, 457 Westchester.

Second District—Washington ave. and 162d st. Telephone, 3042 Melrose.

Borough of Brooklyn.
First District—State and Court sts. Telephone, 7091 Main.

Second District—495 Gates ave. Telephone, 504 Bedford.

Third District—6 Lee ave. Telephone, 556 Williamsburg.

Fourth District—14 Howard ave. Telephone, 4323 Bushwick.

Fifth District—5220 Third ave. Telephone, 3907 Sunset.

Sixth District—236 Duffield st. Telephone, 6166 Main.

Seventh District—31 Pennsylvania ave. Telephone, 904 East New York.

Borough of Queens.
First District—115 Fifth st., L. I. City. Telephone, 1420 Hunters Point.

Second District—Broadway and Court st., Elmhurst. Telephone, 87 Newtown.

Third District—1908 Myrtle ave., Glendale. Telephone, 2352 Bushwick.

Fourth District—Town Hall, Jamaica. Telephone, 86 Jamaica.

Borough of Richmond.
First District—Lafayette ave. and 2d st., New Brighton. Telephone, 503 Tompkinsville.

Second District—Village Hall, Stapleton. Telephone, 313 Tompkinsville.

COURT OF SPECIAL SESSIONS.
Court opens at 10 a. m.

Part I, Criminal Court Building, Manhattan. Telephone, 3983 Franklin.

Part II, 171 Atlantic ave., Brooklyn. Telephone, 430 Main.

Part III, Town Hall, Jamaica. Held on Tuesday of each week. Telephone, 2620 Jamaica.

Part IV, Borough Hall, St. George. Held on Wednesday of each week. Telephone, 324 Tompkinsville.

Part V, Bergen Building, Tremont and Arthur ayes, Bronx. Held on Thursday of each week. Telephone, 6056 Tremont.

Frank W. Smith, Chief Clerk.

CHILDREN'S COURT.
Adolphus Ragan, Chief Clerk, 137 E. 22nd st. Telephone, 3611 Gramercy.

Bernard J. Fagan, Chief Probation Officer, 137 E. 22nd st. Telephone, 3611 Gramercy.

Parts I and II (Manhattan), 137 E. 22nd st. Telephone, 3611 Gramercy. Dennis A. Lambert, Clerk.

Part III (Brooklyn), 102 Court st. Telephone, 8611 Main. Wm. C. McKee, Clerk.

Part IV (Bronx), 355 E. 137th st. Court held on Monday, Thursday and Saturday of each week. Telephone, 9092 Melrose. Michael Murray, Clerk.

Part V (Queens), 19 Flushing ave., Jamaica. Court held on Tuesday and Friday of each week. Telephone, 2624 Jamaica. Sydney Ollendorff, Clerk.

Part VI (Richmond), 14 Richmond Terrace, St. George. Court held on Wednesday of each week. Telephone, 2190 Tompkinsville. Wm. J. Browne, Clerk.

SUPREME COURT—APPELLATE DIVISION.
First Judicial Department.

Madison ave., corner 25th st. Court open from 2 p. m. until 6 p. m. Friday, Motion Day, Court opens at 10.30 a. m. Motions called at 10 a. m. Orders called at 10.30 a. m. Telephone, 3840 Madison Square.

Alfred Wagstaff, Clerk.

Second Judicial Department.
Borough Hall, Brooklyn. Court meets from 2 p. m. to 5 p. m., excepting that on Fridays Court

TUESDAY, MAY 8, 1917.

Borough of Richmond.
FOR REGULATING AND REPAVING WITH OLD BELGIAN BLOCKS THE ROADWAY OF CARLYLE ST. (HILL ST.) FROM JERSEY ST. TO YORK AVE., TOGETHER WITH ALL WORK INCIDENTAL THERETO.

The Engineer's estimate of the quantity and quality of the materials, and the nature and extent, as near as possible, of the work required is as follows:

550 square yards of old Belgian block pavement, on mortar bed, with cement grout joints (blocks to be furnished by the City).
90 cubic yards of concrete foundation.
10 square yards of vitrified brick pavement, relaid and renewed where necessary, with cement grout joints.

The time for the completion of the work and the full performance of the contract is twenty-five (25) consecutive working days.

The amount of security required for the performance of the contract is Seven Hundred Dollars (\$700), and the amount of deposit accompanying the bid shall be five (5) per cent. of the amount of security.

The bidder shall state the price of each item contained in the Engineer's estimate. The bids will be compared and the contract awarded at a lump or aggregate sum for the contract.

Bidders are requested to make their bids upon the blank form prepared by the President, a copy of which, with the proper envelope in which to enclose the bid, can be obtained upon application therefor at the office of the Engineer, Bureau of Engineering, Borough Hall, St. George, S. I., where plans and the contract, including the specifications, in the form approved by the Corporation Counsel, may be seen and other information obtained.

Dated, April 21, 1917. a27,m8
CALVIN D. VAN NAME, President.
See General Instructions to Bidders on last page, last column, of the "City Record."

SEALED BIDS WILL BE RECEIVED BY

the President of the Borough of Richmond at Borough Hall, St. George, New Brighton, S. I., until 12 noon on

MONDAY, MAY 7, 1917.

Borough of Richmond.
FOR REGULATING AND REPAVING WITH BITUMINOUS MACADAM PAVEMENT THE ROADWAY OF WARD AVE. FROM CEBRA AVE. TO OCCIDENT AVE. TOGETHER WITH ALL WORK INCIDENTAL THERETO.

The Engineer's estimate of the quantity and quality of the materials, and the nature and extent, as near as possible, of the work required is as follows:

2,400 square yards of bituminous macadam pavement, complete.
500 square yards of Belgian block pavement, relaid on sand bed, with cement grout joints.
150 cubic yards of concrete.
850 linear feet of old curbstone, redressed, re-jointed and reset.
250 linear feet of new 5-inch by 16-inch curbstone, furnished and set.
60 linear feet of roof leader outlets relaid.
500 square feet of old sidewalk relaid.

The time for the completion of the work and the full performance of the contract is fifty (50) consecutive working days.

The amount of security required for the performance of the contract is Twenty-five Hundred Dollars (\$2,500), and the amount of deposit accompanying the bid shall be five (5) per cent. of the amount of security.

The bidder shall state the price for each item contained in the Engineer's estimate. The bids will be compared and the contract awarded at a lump or aggregate sum for the contract.

Bidders are requested to make their bids upon the blank form prepared by the President, a copy of which, with the proper envelope in which to enclose the bid, can be obtained upon application therefor at the office of the Engineer, Bureau of Engineering, Borough Hall, St. George, S. I., where plans and the contract, including the specifications, in the form approved by the Corporation Counsel, may be seen and other information obtained.

Dated, April 19, 1917. a26,m7
CALVIN D. VAN NAME, President.
See General Instructions to Bidders on last page, last column, of the "City Record."

SEALED BIDS WILL BE RECEIVED BY

the President of the Borough of Richmond at Borough Hall, St. George, New Brighton, S. I., until 12 noon on

FRIDAY, MAY 4, 1917.

Borough of Richmond.
NO. 1. FOR THE REPAVING OF AMBOY RD. NORTH FROM HUGENOT CROSSING, BOROUGH OF RICHMOND, TOGETHER WITH ALL WORK INCIDENTAL THERETO (SPECIFICATION A).

The Engineer's estimate of the quantity and quality of the materials, and the nature and extent, as near as possible, of the work required, is as follows:

25,940 square yards of bituminous concrete pavement, complete.
4,615 cubic yards of concrete foundation and edging.
25,600 square yards of excavation.
5 cubic yards of reinforced concrete for culverts.

400 square feet of expanded metal No. 3-9-35, in place.
10 linear feet of culvert pipe, relaid.

The time for the completion of the work and the full performance of the contract is eighty (80) consecutive working days.

The amount of security required for the performance of the contract is Thirty Thousand Dollars (\$30,000), and the amount of deposit accompanying the bid shall be five (5) per cent. of the amount of security.

NO. 2. FOR THE REPAVING OF AMBOY RD. NORTH FROM HUGENOT CROSSING, BOROUGH OF RICHMOND, TOGETHER WITH ALL WORK INCIDENTAL THERETO (SPECIFICATION B).

The Engineer's estimate of the quantity and quality of the materials, and the nature and extent, as near as possible, of the work required, is as follows:

25,940 square yards of bituminous concrete pavement, complete.
4,615 cubic yards of concrete foundation and edging.
25,600 square yards of excavation.
5 cubic yards of reinforced concrete for culverts.

400 square feet of expanded metal, No. 3-9-35, in place.
10 linear feet of culvert pipe relaid.

The time for the completion of the work and the full performance of the contract is eighty (80) consecutive working days.

The amount of security required for the performance of the contract is Thirty Thousand Dollars (\$30,000), and the amount of deposit accompanying the bid shall be five (5) per cent. of the amount of security.

The bidder shall state the price of each item contained in the Engineer's estimate. The bids will be compared and the contract awarded at a lump or aggregate sum for the contract.

Bidders are requested to make their bids or estimates upon the blank form prepared by the President, a copy of which, with the proper envelope in which to enclose the bid, can be obtained upon application therefor at the office of the Engineer, Bureau of Engineering, Borough Hall, St. George, S. I., where plans and the contract, including the specifications, in the form

approved by the Corporation Counsel, may be seen and other information obtained.

CALVIN D. VAN NAME, President.
Dated, April 20, 1917. a24,m4

See General Instructions to Bidders on last page, last column, of the "City Record."

SEALED BIDS WILL BE RECEIVED BY

the President of the Borough of Richmond, at Borough Hall, St. George, New Brighton, S. I., until 12 noon, on

TUESDAY, MAY 1, 1917.

Borough of Richmond.

NO. 1. FOR FURNISHING SPECIAL DRAFT HORSES AT STABLE "A," SWAN ST., TOMPKINSVILLE, S. I.

The Superintendent's estimate of the number and kind of horses required is as follows: 4 special draft horses.

The time for the completion of the work and the full performance of the contract is 30 calendar days after the endorsement of the certificate of the Comptroller upon the executed contract.

The amount of security required is 30 per cent. of the total amount for which the contract is awarded.

The bids will be compared and the contract awarded at a lump or aggregate sum.

Bidders are requested to make their bids upon the blank form prepared by the President, a copy of which, with the proper envelope in which to enclose the bid, together with a copy of the contract, including the specifications, in the form approved by the Corporation Counsel, can be obtained upon application therefor at the office of the said President. Other information may be obtained at the office of the Commissioner of Public Works of the Borough of Richmond, Borough Hall, New Brighton, Borough of Richmond, S. I., where plans and the contract, including the specifications, in the form approved by the Corporation Counsel, may be seen and other information obtained.

Dated, April 11, 1917. a20,m1

See General Instructions to Bidders on last page, last column, of the "City Record."

SEALED BIDS WILL BE RECEIVED BY

the President of the Borough of Richmond at Borough Hall, St. George, New Brighton, S. I., until 12 noon on

MONDAY, MAY 7, 1917.

Borough of Richmond.

FOR REGULATING AND REPAVING WITH BITUMINOUS MACADAM PAVEMENT THE ROADWAY OF WARD AVE. FROM CEBRA AVE. TO OCCIDENT AVE. TOGETHER WITH ALL WORK INCIDENTAL THERETO.

The Engineer's estimate of the quantity and quality of the materials, and the nature and extent, as near as possible, of the work required is as follows:

2,400 square yards of bituminous macadam pavement, complete.
500 square yards of Belgian block pavement, relaid on sand bed, with cement grout joints.
150 cubic yards of concrete.
850 linear feet of old curbstone, redressed, re-jointed and reset.
250 linear feet of new 5-inch by 16-inch curbstone, furnished and set.
60 linear feet of roof leader outlets relaid.
500 square feet of old sidewalk relaid.

The time for the completion of the work and the full performance of the contract is fifty (50) consecutive working days.

The amount of security required for the performance of the contract is Twenty-five Hundred Dollars (\$2,500), and the amount of deposit accompanying the bid shall be five (5) per cent. of the amount of security.

The bidder shall state the price for each item contained in the Engineer's estimate. The bids will be compared and the contract awarded at a lump or aggregate sum for the contract.

Bidders are requested to make their bids upon the blank form prepared by the President, a copy of which, with the proper envelope in which to enclose the bid, can be obtained upon application therefor at the office of the Engineer, Bureau of Engineering, Borough Hall, St. George, S. I., where plans and the contract, including the specifications, in the form approved by the Corporation Counsel, may be seen and other information obtained.

Dated, April 19, 1917. a26,m7

CALVIN D. VAN NAME, President.
See General Instructions to Bidders on last page, last column, of the "City Record."

SEALED BIDS WILL BE RECEIVED BY

the President of the Borough of Richmond at Borough Hall, St. George, New Brighton, S. I., until 12 noon on

FRIDAY, MAY 4, 1917.

Borough of Richmond.

NO. 1. FOR THE REPAVING OF AMBOY RD. NORTH FROM HUGENOT CROSSING, BOROUGH OF RICHMOND, TOGETHER WITH ALL WORK INCIDENTAL THERETO (SPECIFICATION A).

The Engineer's estimate of the quantity and quality of the materials, and the nature and extent, as near as possible, of the work required, is as follows:

25,940 square yards of bituminous concrete pavement, complete.
4,615 cubic yards of concrete foundation and edging.
25,600 square yards of excavation.
5 cubic yards of reinforced concrete for culverts.

400 square feet of expanded metal No. 3-9-35, in place.
10 linear feet of culvert pipe, relaid.

The time for the completion of the work and the full performance of the contract is eighty (80) consecutive working days.

The amount of security required for the performance of the contract is Thirty Thousand Dollars (\$30,000), and the amount of deposit accompanying the bid shall be five (5) per cent. of the amount of security.

NO. 2. FOR THE REPAVING OF AMBOY RD. NORTH FROM HUGENOT CROSSING, BOROUGH OF RICHMOND, TOGETHER WITH ALL WORK INCIDENTAL THERETO (SPECIFICATION B).

The Engineer's estimate of the quantity and quality of the materials, and the nature and extent, as near as possible, of the work required, is as follows:

25,940 square yards of bituminous concrete pavement, complete.
4,615 cubic yards of concrete foundation and edging.
25,600 square yards of excavation.
5 cubic yards of reinforced concrete for culverts.

400 square feet of expanded metal, No. 3-9-35, in place.
10 linear feet of culvert pipe relaid.

The time for the completion of the work and the full performance of the contract is eighty (80) consecutive working days.

The amount of security required for the performance of the contract is Thirty Thousand Dollars (\$30,000), and the amount of deposit accompanying the bid shall be five (5) per cent. of the amount of security.

The bidder shall state the price of each item contained in the Engineer's estimate. The bids will be compared and the contract awarded at a lump or aggregate sum for the contract.

Bidders are requested to make their bids or estimates upon the blank form prepared by the President, a copy of which, with the proper envelope in which to enclose the bid, can be obtained upon application therefor at the office of the Engineer, Bureau of Engineering, Borough Hall, St. George, S. I., where plans and the contract, including the specifications, in the form

approved by the Corporation Counsel, may be seen and other information obtained.

CALVIN D. VAN NAME, President.
Dated, April 20, 1917. a24,m4

See General Instructions to Bidders on last page, last column, of the "City Record."

SEALED BIDS WILL BE RECEIVED BY

the President of the Borough of Richmond, at Borough Hall, St. George, New Brighton, S. I., until 12 noon, on

TUESDAY, MAY 1, 1917.

Borough of Richmond.

NO. 1. FOR FURNISHING SPECIAL DRAFT HORSES AT STABLE "A," SWAN ST., TOMPKINSVILLE, S. I.

The Superintendent's estimate of the number and kind of horses required is as follows: 4 special draft horses.

The time for the completion of the work and the full performance of the contract is 30 calendar days after the endorsement of the certificate of the Comptroller upon the executed contract.

The amount of security required is 30 per cent. of the total amount for which the contract is awarded.

The bids will be compared and the contract awarded at a lump or aggregate sum.

Bidders are requested to make their bids upon the blank form prepared by the President, a copy of which, with the proper envelope in which to enclose the bid, together with a copy of the contract, including the specifications, in the form approved by the Corporation Counsel, can be obtained upon application therefor at the office of the said President. Other information may be obtained at the office of the Commissioner of Public Works of the Borough of Richmond, Borough Hall, New Brighton, Borough of Richmond, S. I., where plans and the contract, including the specifications, in the form approved by the Corporation Counsel, may be seen and other information obtained.

Dated, April 11, 1917. a20,m1

See General Instructions to Bidders on last page, last column, of the "City Record."

SEALED BIDS WILL BE RECEIVED BY

the President of the Borough of Richmond at Borough Hall, St. George, New Brighton, S. I., until 12 noon on

MONDAY, MAY 7, 1917.

Borough of Richmond.

FOR REGULATING AND REPAVING WITH BITUMINOUS MACADAM PAVEMENT THE ROADWAY OF WARD AVE. FROM CEBRA AVE. TO OCCIDENT AVE. TOGETHER WITH ALL WORK INCIDENTAL THERETO.

The Engineer's estimate of the quantity and quality of the materials, and the nature and extent, as near as possible, of the work required is as follows:

2,400 square yards of bituminous macadam pavement, complete.
500 square yards of Belgian block pavement, relaid on sand bed, with cement grout joints.
150 cubic yards of concrete.
850 linear feet of old curbstone, redressed, re-jointed and reset.
250 linear feet of new 5-inch by 16-inch curbstone, furnished and set.
60 linear feet of roof leader outlets relaid.
500 square feet of old sidewalk relaid.

The time for the completion of the work and the full performance of the contract is fifty (50) consecutive working days.

The amount of security required for the performance of the contract is Twenty-five Hundred Dollars (\$2,500), and the amount of deposit accompanying the bid shall be five (5) per cent. of the amount of security.

The bidder shall state the price for each item contained in the Engineer's estimate. The bids will be compared and the contract awarded at a lump or aggregate sum for the contract.

Bidders are requested to make their bids upon the blank form prepared by the President, a copy of which, with the proper envelope in which to enclose the bid, can be obtained upon application therefor at the office of the Engineer, Bureau of Engineering, Borough Hall, St. George, S. I., where plans and the contract, including the specifications, in the form

approved by the Corporation Counsel, may be seen and other information obtained.

CALVIN D. VAN NAME, President.
Dated, April 20, 1917. a24,m4

See General Instructions to Bidders on last page, last column, of the "City Record."

road; another inspection shed in the 239th street

Yard, located in City property, in the Borough of

the Bronx, bounded by White Plains Road, East

239th street, Byron, Baychester and Bissel Avenues.

The Contractor must complete the work within

nine (9) months from the delivery of the contract.

A fuller description of the work and other requirements, provisions and specifications are given in the Information for Contractors and in the form of contract, contract drawings, bond and contractor's proposal, which are to be deemed a part of this Invitation and copies of which may be inspected and purchased at said office of the Commission.

The receipt of bids will be subject to the requirements specified in said Information for Contractors.

New York, April 13, 1917.

PUBLIC SERVICE COMMISSION FOR THE

FIRST DISTRICT, by OSCAR S. STRAUS, Chairman.

JAMES B. WALKER, Secretary. a17,m7

For the Supply of Untreated Ties and Timber

for Use in the Construction of Rapid Transit

Railroads.

SEALED BIDS OR PROPOSALS FOR THE

supply of untreated ties and timber for use

in the construction of rapid transit railroads will

be received by the Public Service Commission for

the First District, acting on behalf of The City

of New York, at the office of said Commission

at No. 120 Broadway, Borough of Manhattan,

New York City, until the 2d day of May, 1917,

at eleven-thirty (11.30) o'clock a. m., at which

time and place or at a later date to be fixed

by said Commission, the proposals will be publicly

opened and read.

The quantity of ties and timber desired is approximately eight hundred and forty thousand

feet board measure.

The materials are to be delivered in lots. The

first lot is to be ready for delivery within thirty

days after the delivery of the contract and the

remaining lots are to be ready for delivery within

sixty days after the delivery of the contract, except

as otherwise provided in the form of contract.

The said Commission reserves the right to

order a minimum quantity of one thousand

feet board measure of the materials per shipment

and a maximum quantity of one hundred thousand

feet board measure per day, as provided

in the form of contract. The contractor must

provide a storeyard in the vicinity of the City

of New York at which he shall keep on hand a

sufficient supply of materials to insure prompt

deliveries. Each bidder shall state definitely in

his proposal the location of said storeyard.

The materials are to be delivered at points

designated by the Engineer of the Commission

along the Dual System of Rapid Transit Rail-

roads of New York City. Each bidder shall state

in his proposal, in addition to the prices for the

materials, prices for hauling said materials from

said storeyard to the points of delivery.

A fuller description of said materials and

other requirements, provisions and specifications

are given in the Information for Contractors and

in the form of contract, specifications, contract

drawings, bond and Contractor's Proposal, which

are to be deemed a part of this Invitation and

copies of which may be inspected and purchased

at said office of said Commission.

The receipt of bids will be subject to the requirements specified in said Information for Contractors.

New York, April 11, 1917.

PUBLIC SERVICE COMMISSION FOR

THE FIRST DISTRICT, by OSCAR S. STRAUS,

Chairman.

JAMES B. WALKER, Secretary. a14,m2

DEPARTMENT OF PUBLIC CHARITIES,

DEPARTMENT OF HEALTH.

Proposals.

SEALED BIDS WILL BE RECEIVED BY

the Department of Public Charities and Health

at the office of the Central Purchase Committee,

Room 1220, Municipal Building, Manhattan, until

12.30 p. m., on

MONDAY, MAY 7, 1917.

FOR FURNISHING AND DELIVERING

MEATS.

The time for the performance of the contract

is on or before June 30, 1917.

The amount of security required is thirty (30)

per cent. of the contract amount awarded.

No bid will be considered unless it is accompanied

by a deposit. Such deposit shall be in an amount

not less than one and one-half (1½) per cent.

of the total amount of the bid.

vary Cemetery. Area of assessment affects blocks 43, 44, 45, 60, 61, 64, 65, 66, 79, 80, 81, 84, 85, 86, 99 to 101, 106, 107, 120, 121, 126, 127, 141, 142, 144, 145, 159, 160, 162, 163, 174, 175, 180 and 181 in the First Ward and blocks 1383, 1384, 1388, 1389 and 1390 in the Second Ward.

SECOND WARD.

MYRTLE AVE.—LAYING CEMENT SIDEWALKS, BOTH SIDES. from Brooklyn Borough Line to McCombs pl. Area of assessment affects blocks 2465, 2467, 2468, 2472, 2473, 2476, 2505, 2555, 2557, 2560, 2633, 2634, 2641 to 2644, 2650, 2651, 2652, 2659, 2660, 2661, 2668, 2669, 2670, 2675, 2676, 2677, 2814, 2815, 2816, 2818, 2837, 2883, 2884, 2885, 2888, 2889, 2893, 2894, 2898, 2903, 2906, 2915 to 2923, 2926, 2928, 2929, 2930, 2931 and 2942, 2nd Ward.

FOURTH WARD.

LEFFERTS AVE.—REGULATING AND PAVING FOR A WIDTH OF TWENTY FEET CENTRALLY LOCATED. from Liberty ave. to Rockaway Boulevard. Area of assessment affects blocks 620, 621, 626, 627, 2440 to 2443, and 2478 to 2481.

HARVARD AVE.—LAYING SIDEWALKS ON THE WEST SIDE from Fulton st. to Hilldale ave. Area of assessment affects blocks 915 and 957.

—that the above assessments were confirmed by the Board of Assessors on April 17, 1917, and entered April 17, 1917, in the Record of Titles of Assessments kept in the Bureau for the Collection of Assessments and Arrears of Taxes and Arrears of Water Rents, and unless the amount assessed for benefit on any person or property shall be paid on or before June 16, 1917, which is sixty days after the date of said entry of the assessments, interest will be collected thereon at the rate of seven per centum per annum, to be calculated from ten days after the date of said entry to the date of payment, as provided by Sections 159 and 1019 of the Greater New York Charter.

The above assessment is payable to the Collector of Assessments and Arrears at his office in the Municipal Building, Court House Square, L. I. City, Borough of Queens, between the hours of 9 a. m. and 2 p. m., and on Saturdays from 9 a. m. to 12 noon.

WILLIAM A. PRENDERGAST, Comptroller.
Dated New York, April 17, 1917. a21,m2

IN PURSUANCE OF SECTION 1018 OF THE Greater New York Charter, the Comptroller of the City of New York hereby gives public notice to all persons, owners of property, affected by the following assessments for LOCAL IMPROVEMENTS IN THE BOROUGH OF MANHATTAN:

SECTION ONE.

RECEIVING BASIN at the southeast corner of PARK ROW and FRANKFORT ST. Area of assessment affects block 102.

SECTION THREE.

NINETEENTH ST.—ALTERATION AND IMPROVEMENT TO SEWER between 6TH AVE. and BROADWAY. Area of assessment affects blocks 820, 821, 847 and 848.

SECTION FIVE.

RECEIVING BASINS ON MADISON AVE. adjacent to the northwest corner of 72D ST., southeast corner of 73D ST., southeast corner of 74TH ST., northeast and southwest corners of 75TH ST., northeast and southwest corners of 76TH ST., northeast and southwest corners of 77TH ST., southwest corner of 78TH ST., and northeast and southwest corners of 79TH ST. Area of assessment affects blocks 1387 to 1393 and 1491.

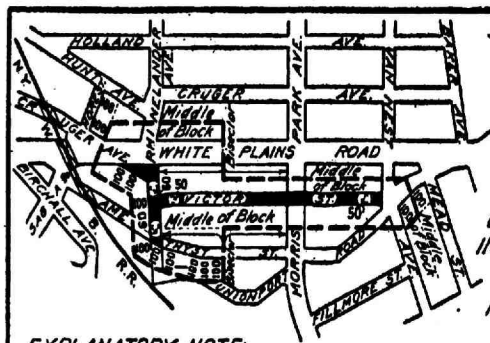
SECTION EIGHT.

RECEIVING BASIN on the north side of RIVERSIDE DRIVE about 175 feet west of Dyckman st. Area of assessment affects blocks 2178, 2179 and 2246.

W. 190TH ST.—REGULATING, GRADING, CURBING AND FLAGGING from Wadsworth ave. to Wadsworth Terrace. Area of assessment affects block 2170.

—that the above assessments were confirmed by the Board of Assessors on April 17, 1917, and entered April 17, 1917, in the Record of Titles of Assessments kept in the Bureau for the Collection of Assessments and Arrears of Taxes and Arrears of Water Rents, and unless the amount assessed for benefit on any person or property shall be paid on or before June 16, 1917, which is sixty days after the date of said entry of the assessments, interest will be collected thereon at the rate of seven per centum per annum, to be calculated from ten days after the date of said entry to the date of payment, as provided by Sections 159 and 1019 of the Greater New York Charter.

IN PURSUANCE OF SECTION 986 OF THE Greater New York Charter, the Comptroller of the City of New York hereby gives public notice of the confirmation by the Supreme Court and the entering in the Bureau for the Collection of Assessments and Arrears of Assessment for OPENING AND ACQUIRING TITLE to the following named street and avenues in the BOROUGH OF THE BRONX:



EXPLANATORY NOTE:
— indicates the boundary of the area of assessment.
All distances indicated are in feet and are to be measured at right angles or normal to the street lines to which they are referred.
The original of this Diagram is on file in the office of the Chief Engineer, Room 1347, Municipal Building.

The above assessments are payable to the Collector of Assessments and Arrears at his office in the Municipal Building, north side, third floor, Borough of Manhattan, between the hours of 9 a. m. and 2 p. m., and on Saturdays from 9 a. m. to 12 noon.

WILLIAM A. PRENDERGAST, Comptroller.
Dated New York, April 17, 1917. a21,m2

IN PURSUANCE OF SECTION 986 OF THE Greater New York Charter, the Comptroller of the City of New York hereby gives public notice of the confirmation by the Supreme Court and the entering in the Bureau for the Collection of Assessments and Arrears of Assessment for OPENING AND ACQUIRING TITLE to the following named street in the BOROUGH OF QUEENS:

FIRST WARD.

WHITNEY ST.—OPENING from Academy st. to Crescent st. Confirmed March 6, 1917; entered April 18, 1917. Area of assessment includes all those lands, tenements and hereditaments and premises situate and being in the Borough of Queens in the City of New York, which, taken together, are bounded and described as follows, viz.:

Bounded on the north by a line midway between Whitney st. and Grand ave., and by the prolongations of the said line; on the east by a line distant 100 feet easterly from and parallel with the easterly line of Academy st., the said distance being measured at right angles to Academy st.; on the south by a line midway between Whitney st. and Elm st., and by the prolongations of the said line, and on the west by a line distant 100 feet westerly from and parallel with the westerly line of Crescent st., the said distance being measured at right angles to Crescent st.

The above entitled assessment was entered on the day hereinafter given in the Record of Titles of Assessments kept in the Bureau for the Collection of Assessments and Arrears of Taxes and Assessments and of Water Rents, and unless the amount assessed for benefit on any person or property shall be paid on or before June 18, 1917, which is sixty days after the date of said entry of the assessment, interest will be collected thereon at the rate of seven per centum per annum, to be calculated from ten days after the date of said entry to the date of payment, as provided by sections 159 and 987 of the Greater New York Charter.

The above assessment is payable to the Collector of Assessments and Arrears at his office in the Municipal Building, Court House Square, L. I. City, Borough of Queens, between the hours of 9 a. m. and 2 p. m., and on Saturdays from 9 a. m. to 12 noon.

WILLIAM A. PRENDERGAST, Comptroller.
Dated, New York, April 18, 1917. a20,m1

IN PURSUANCE OF SECTION 1018 OF THE Greater New York Charter, the Comptroller of the City of New York hereby gives public notice to all persons, owners of property, affected by the following assessments for LOCAL IMPROVEMENTS IN THE BOROUGH OF MANHATTAN:

SECTION ONE.

RESTORING ASPHALT PAVEMENT at the northwest corner of Broadway and Worth st. Area of assessment affects block 173, lot 33.

SECTION SIX.

RESTORING ASPHALT PAVEMENT on Lexington ave. in front of premises No. 2174. Area of assessment affects lot 18 in block 1779.

The above assessment was certified to the Collector of Assessments and Arrears under the provisions of section 391 of the Greater New York Charter.

—that the above assessment was entered April 16, 1917, in the Record of Titles of Assessments kept in the Bureau for the Collection of Assessments and Arrears of Taxes and Assessments and of Water Rents, and unless the amount assessed for benefit on any person or property shall be paid on or before June 15, 1917, which is sixty days after the date of said entry of the assessments, interest will be collected thereon at the rate of seven per centum per annum, to be calculated from ten days after the date of said entry to the date of payment, as provided by Sections 159 and 1019 of the Greater New York Charter.

The above assessment is payable to the Collector of Assessments and Arrears at his office in the Municipal Building, north side, 3d floor, Manhattan, between the hours of 9 a. m. and 2 p. m., and on Saturdays from 9 a. m. to 12 noon.

WILLIAM A. PRENDERGAST, Comptroller.
Dated, New York, April 16, 1917. a19,30

SECTION FIVE.

OPENING AND EXTENDING VICTOR ST., from Van Nest ave. to Rhineland ave.; **RHINELANDER AVE.,** from old Unionport rd. to White Plains rd.; and **CRUGER AVE.,** from White Plains rd. to Rhineland ave. Confirmed March 12, 1917; entered April 17, 1917. Area of assessment is fixed and determined as shown on the following diagram, as provided by Section 973 of the Greater New York Charter:

BOARD OF ESTIMATE AND APPORTIONMENT
OFFICE OF THE CHIEF ENGINEER
DIAGRAM SHOWING AREA OF ASSESSMENT
IN THE PROCEEDING FOR ACQUIRING TITLE TO
CRUGER AVENUE
FROM WHITE PLAINS ROAD TO RHINELANDER AVE.,
VICTOR STREET
FROM VAN NEST AVE. TO RHINELANDER AVE. AND
RHINELANDER AVENUE
FROM ANETHYST ST. TO WHITE PLAINS ROAD
BOROUGH OF THE BRONX
New York, September 10, 1915.

WILLIAM A. PRENDERGAST, Comptroller.
Dated, New York, April 17, 1917. a19,30

of payment, as provided by sections 159 and 987 of the Greater New York Charter.

The above assessment is payable to the Collector of Assessments and Arrears at his office in the Bergen Building, 4th floor, southeast corner of Arthur and Tremont aves., Borough of the Bronx, between the hours of 9 a. m. and 2 p. m., and on Saturdays from 9 a. m. to 12 noon.

WILLIAM A. PRENDERGAST, Comptroller.
Dated, New York, April 17, 1917. a19,30

to the mean high water line of the Atlantic Ocean, excluding the right of way of the New York and Coney Island Railroad, Confirmed March 5, 1917; entered April 13, 1917. Area of assessment includes all those lands, tenements and hereditaments and premises situate and being in the Borough of Brooklyn, in the City of New York, which, taken together, are bounded and described as follows, viz.:

Beginning at the intersection of a line distant 300 feet westerly from and parallel with the westerly line of W. 37th st., the said distance

being measured at right angles to W. 37th st., with the southerly bulkhead line of Gravesend Bay, and running thence easterly along the said southerly bulkhead line of Gravesend Bay to the intersection with the prolongation of a line midway between W. 36th st. and W. 37th st.; thence southerly along the said line midway between W. 36th st. and W. 37th st., and along the prolongation of the said line to the intersection with the centre line of Surf ave.; thence easterly along the said centre line of Surf ave. to the intersection with the prolongation of the centre line of W. 36th st.; thence southerly along the said prolongation of the centre line of W. 36th st. to the mean high water line of the Atlantic Ocean; thence westerly along the said mean high water line of the Atlantic Ocean to the intersection with a line distant 300 feet westerly from and parallel with the westerly line of W. 37th st., the said distance being measured at right angles to W. 37th st.; thence northwesterly along a course parallel with W. 37th st. to the point or place of beginning.

The above entitled assessment was entered on the day hereinafter given in the Record of Titles of Assessments, kept in the Bureau for the Collection of Assessments and Arrears of Taxes and Assessments and of Water Rents, and unless the amount assessed for benefit on any person or property shall be paid on or before June 12, 1917, which is sixty days after the date of said entry of the assessment, interest will be collected thereon at the rate of seven per centum per annum, to be calculated from ten days after the date of said entry to the date of payment, as provided by sections 159 and 987 of the Greater New York Charter.

The above assessment is payable to the Collector of Assessments and Arrears at his office in the Offerman Building, 503 Fulton st., Brooklyn, between the hours of 9 a. m. and 2 p. m., and on Saturdays from 9 a. m. to 12 noon.

WILLIAM A. PRENDERGAST, Comptroller.
Dated, New York, April 13, 1917. a17,27

IN PURSUANCE OF SECTION 986 OF THE Greater New York Charter, the Comptroller of the City of New York hereby gives public notice of the confirmation by the Supreme Court and the entering in the Bureau for the Collection of Assessments and Arrears of assessment for OPENING AND ACQUIRING TITLE to the following named avenue in the BOROUGH OF QUEENS:

FIRST WARD.

PIERCE AVE.—OPENING from Jackson ave. to the East River. Confirmed Feb. 16, 1917; entered April 13, 1917. Area of assessment includes all those lands, tenements and hereditaments and premises situate and being in the Borough of Queens, in the City of New York, which, taken together, are bounded and described as follows, viz.:

Beginning at a point on the bulkhead line of the East River where it is intersected by the prolongation of a line midway between Washington ave. and Pierce ave., as these streets are laid out westerly from Marion st., and running thence northwesterly along the said bulkhead line to the intersection with a line passing through a point on the easterly line of Vernon ave. midway between Graham ave. and Pierce ave., at a point on the westerly line of the Boulevard midway between Graham ave. and Pierce ave.; thence easterly along the line last described to the intersection with the prolongation of a line midway between Graham ave. and Pierce ave., as these streets are laid out easterly from Marion st.; thence easterly along the said line midway between Graham ave. and Pierce ave., and along the prolongation of the said line to the intersection with the prolongation of a line midway between Grove st. and Bliss st.; thence southerly along the said line midway between Grove st. and Bliss st., and along the prolongation of the said line to a point distant 100 feet southerly from the southerly line of Jackson ave., the said distance being measured at right angles to Jackson ave.; thence southwesterly and always distant 100 feet southerly from and parallel with the southerly line of Jackson ave. to the intersection with a line midway between Madden st. and Van Buren st.; thence northwesterly along the said line midway between Madden st. and Van Buren st., and along the prolongation of the said line to the intersection with the prolongation of a line midway between Pierce ave. and Washington ave., as these streets are laid out westerly from Marion st.; thence westerly along the said line midway between Pierce ave. and Washington ave., and along the prolongation of the said line to the point or place of beginning.

The above entitled assessment was entered on the day hereinafter given in the Record of Titles of Assessments kept in the Bureau for the Collection of Assessments and Arrears of Taxes and Assessments and of Water Rents, and unless the amount assessed for benefit on any person or property shall be paid on or before June 12, 1917, which is sixty days after the date of said entry of the assessment, interest will be collected thereon at the rate of seven per centum per annum, to be calculated from ten days after the date of said entry to the date of payment, as provided by sections 159 and 987 of the Greater New York Charter.

The above assessment is payable to the Collector of Assessments and Arrears at his office in the Municipal Building, Court House Square, L. I. City, Borough of Queens, between the hours of 9 a. m. and 2 p. m., and on Saturdays from 9 a. m. to 12 noon.

WILLIAM A. PRENDERGAST, Comptroller.
Dated, New York, April 13, 1917. a17,27

Interest on City Bonds and Stock.

THE INTEREST DUE ON MAY 1, 1917, ON registered bonds and stock of The City of New York, and of the former corporations now included therein, will be paid on that day by the Comptroller at his office (Room 851, in the Municipal Building, at Chambers and Centre sts., Manhattan).

The coupons that are payable in New York or in London for the interest due on May 1, 1917, on assessment bonds and corporate stock of The City of New York will be paid on that day at the option of the holders thereof either at the office of the Comptroller (Room 851, in the Municipal Building, at Chambers and Centre sts., Manhattan, New York City), in United States money, or at the office of Seligman Brothers, 18 Austin Friars, London, E. C., England, in sterling.

The coupons that are payable only in New York, for interest due on May 1, 1917, on bonds and stock of the present and former City of New York, of former corporations now included in The City of New York, and the former County of Queens, will be paid on that day at the office of the Comptroller (Room 851, in the Municipal Building, at Chambers and Centre sts., Manhattan, New York City).

The books for the transfer of bonds and stock on which interest is payable May 1, 1917, will be closed from April 10, 1917, to May 1, 1917.

WILLIAM A. PRENDERGAST, Comptroller.
City of New York, Department of Finance, Comptroller's Office, March 20, 1917. a2,m1

Corporation Sale of Structures and Appurtenances Thereon on City Real Estate by Sealed Bids.

AT THE REQUEST OF THE COMMISSION- er of Docks, public notice is hereby given that the Commissioners of the Sinking Fund, by virtue of the powers vested in them by law, will offer for sale by sealed bids certain structures standing upon property owned by The City of New York, formerly used for dock purposes, in the

Borough of Brooklyn.

BEING the platforms on piles, houses and house-boats, etc., located between the easterly side of the boardwalk leading to Manhattan Beach, at the foot of Ocean ave., Sheepshead Bay, and a line 133 feet easterly therefrom, Borough of Brooklyn, which are more particularly described on a certain map on file in the office of the Collector of City Revenue, Department of Finance, Room 368, Municipal Building, Borough of Manhattan.

PURSUANT to a resolution of the Commissioners of the Sinking Fund, adopted at a meeting held March 29, 1917, the sale by sealed bids of the above buildings and appurtenances thereto will be held by direction of the Comptroller on

WEDNESDAY, MAY 9, 1917,

at 11 a. m., in lots and parcels, and in manner and form as follows:

PARCEL A.—STRUCTURES, CONSISTING OF PLATFORMS ON PILES, FRAME HOUSES, HOUSEBOATS, ETC., BETWEEN THE EASTERLY SIDE OF THE BOARDWALK LEADING TO MANHATTAN BEACH FROM THE FOOT OF OCEAN AVE., SHEEPSHEAD BAY, BOROUGH OF BROOKLYN, AND A LINE ABOUT 133 FEET EASTERLY THEREFROM, DESCRIBED AS FOLLOWS:

Lot 1—Platform on piles adjoining the easterly side of the Boardwalk and 13.6 feet south of Emmons ave., 36 feet long and 10.4 feet wide, together with a frame lean-to thereon about 8 feet high, 32 feet long and 10.4 feet wide.

Lot 2—Platform on piles located 10 feet east of Boardwalk, 12.5 feet wide, 69.2 feet long, with "L" extension on Emmons ave. side, 10 feet wide and 13.6 feet long, leading to Boardwalk, together with a one-story frame structure 10.8 feet high on Emmons ave. and 7.40 feet high on the outshore end of the structure, covering all but 5 feet of the outshore end of said platform.

Lot 3—Platform on piles located 23.5 feet east of Boardwalk, 39.5 feet long, 25.2 feet wide of which is 24.4 feet wide and the remaining 13.3 feet in length is 24.4 feet wide at the inshore end and 22.25 feet in width at outshore end, together with one-story frame structure 10.10 feet high along Emmons ave. and 8.10 feet high at outshore end, covering the entire platform. Also a runway on piles 4.9 feet wide extending about 120 feet outshore of the above described platform.

Lot 4—Platform on piles located 51.6 feet east of the Boardwalk, 43.9 feet long and about 20 feet wide, together with a one-story frame structure 9.70 feet high along the sides and a 14.20 foot high peak at center, covering the entire platform.

Lot 5—Platform on piles located 71.9 feet east of the Boardwalk, 44.75 feet in length, 13.8 feet wide along Emmons ave. and 12 feet wide at outshore end, together with a one-story frame structure 10.10 feet high along Emmons ave. side and 9.70 feet high on outshore side, covering the entire platform. Also a small addition to above mentioned platform at outer end of same, 4.4 feet long and 5.3 feet wide.

Lot 6—Platform on piles located about 71 feet east of Boardwalk, and about 91 feet south of Emmons ave., 26.8 feet long and 3.9 feet wide, together with a one-story frame structure about 6 feet high, 7.5 feet long and 3.9 feet wide on outer end of said platform.

Lot 7—Platform on piles located 85.7 feet east of Boardwalk, 118.6 feet long and 20.7 feet wide, together with a one-story frame structure, formerly used as a waiting room, located on said platform about 88 feet south of Emmons ave., 15.3 feet long, 19 feet wide and 7.60 feet high along the sides of the structure and 9.30 feet high along the ridge at center.

Lot 8—Platform on piles located 70 feet at inner end and 40 feet at outer end east of the Boardwalk and 134 feet south of Emmons ave., 105.7 feet long and 20 feet wide, together with a one-story frame structure at outer end of same, 8.20 feet high on one side and 9.30 feet high on other side, 12.25 feet wide and 14 feet long; also a runway 16.2 feet long and 4 feet wide, connecting said platform with platform mentioned in Parcel 7. Also a group of piles located about 28 feet south of platform described in this parcel.

Lot 9—Platform on piles located 106.4 feet east of Boardwalk, 10 feet long and 15.5 feet wide.

Houseboats, Should the Same be Still There at Time of Sale.

Lot 10—Houseboat about 8 feet high, 24.45 feet long and 12.05 feet wide, with awning roof on top, on scow 33.60 feet long, 17.40 feet wide, located 11 feet east of Boardwalk and 63 feet south of Emmons ave.

Lot 11—Houseboat about 8 feet high, 41 feet long and 11 feet wide, with awning roof on top, on scow 48.2 feet long, 11 feet wide, located about 63 feet east of Boardwalk and 63 feet south of Emmons ave.

SPECIAL CONDITIONS.

ALL OF THE LOTS AS DESCRIBED ABOVE WILL BE SOLD AS ONE PARCEL.

ALL SUPPORTING PILES UNDER PLATFORMS, HOUSEBOATS OR STRUCTURES MENTIONED IN THE FOREGOING PARCELS ARE TO BE ENTIRELY REMOVED BY THE SUCCESSFUL BIDDER; IT BEING THE INTENTION OF THE CITY TO HAVE THE ENTIRE AREA ABOVE DESCRIBED CLEARED OF ALL OBSTRUCTIONS.

THE TIME FOR REMOVAL IS LIMITED TO FIFTEEN DAYS FROM THE DATE OF SALE, AND ANY STRUCTURES, ETC., NOT FULLY REMOVED AT THE EXPIRATION OF THAT PERIOD WILL BE TAKEN AWAY BY THE DEPARTMENT OF DOCKS AND FERRIES AND THE EXPENSE OF SUCH REMOVAL WILL BE PAID OUT OF THE SECURITY DEPOSITED BY THE PURCHASER.

Sealed bids (blank forms of which may be obtained upon application) will be received by the Comptroller at the office of the Collector of City Revenue, Room 368, Municipal Building, Borough of Manhattan, until 11 a. m., on the 9th day of May, 1917, and then publicly opened for the sale for removal of the above described buildings and appurtenances thereto and the award will be made to the highest bidder within twenty-four hours or as soon as possible thereafter.

Each parcel must be bid for separately and will be sold in its entirety as described in above advertisement.

Each and every bid must be accompanied by a deposit of cash or certified check in a sum equal to 25 per cent. of the amount of the bid, except that a minimum deposit of \$50 will be required with all bids and that a deposit of \$500 will be sufficient to entitle bidders to bid on any or all of the buildings.

Deposits of unsuccessful bidders will be returned within twenty-four hours after successful bidders have paid purchase price in full and given security, and those of successful bidders may be declared forfeited to The City of New York by the Comptroller upon the failure of the successful bidder to further comply with the requirements of the terms and conditions of the sale as set forth hereinafter.

Successful bidders will be required to pay the purchase money and deposit the required security within twenty-four hours of the receipt of notification of the acceptance of their bids.

The Comptroller reserves the right to reject any and all bids and to waive any defects or informalities in any bid should it be deemed in the interest of the City of New York to do so.

All bids must state clearly (1) the number or description of the building or buildings bid for, (2) the amount of the bid, (3) the full name and address of the bidder.

All bids must be inclosed in properly sealed envelopes, marked "Proposals to be opened May 2, 1917," and must be delivered, or mailed in time for their delivery, prior to 11 a. m. of that date to the "Collector of City Revenue, Room 368, Municipal Building, New York City," from whom any further particulars regarding the buildings to be disposed of may be obtained.

THE BUILDINGS WILL BE SOLD FOR IMMEDIATE REMOVAL ONLY, SUBJECT TO THE TERMS AND CONDITIONS PRINTED ON THE LAST PAGE OF THIS ISSUE OF THE "CITY RECORD."

EDMUND D. FISHER, Deputy and Acting Comptroller.
City of New York, Department of Finance, Comptroller's Office, April 11, 1917. a23.m9.

Corporation Sale of Buildings and Appurtenances Thereon to City Real Estate by Sealed Bids.

AT THE REQUEST OF THE PRESIDENT of the Borough of The Bronx, public notice is hereby given that the Commissioners of the Sinking Fund, by virtue of the powers vested in them by law, will offer for sale by sealed bids certain encroachments standing upon property owned by The City of New York, acquired by it for street opening purposes in the

Borough of The Bronx.
BEING the buildings, parts of buildings, etc., standing within the lines of Havemeyer ave., from Westchester ave. to Powell ave., in the Borough of The Bronx, which are more particularly described on a certain map on file in the office of the Collector of City Revenue, Department of Finance, Room 368, Municipal Building, Borough of Manhattan.

PURSUANT to a resolution of the Commissioners of the Sinking Fund, adopted at a meeting held Nov. 16, 1916, the sale by sealed bids at the upset or minimum prices named in the description of each parcel of the above buildings and appurtenances thereto, will be held by direction of the Comptroller on

TUESDAY, MAY 1, 1917,
at 11 a. m., in lots and parcels, and in manner and form, and at upset prices as follows:

Parcel No. 110:—Part of two and one-half story frame house No. 1160 Havemeyer ave. Cut 1.88 feet on south side by 1.2 feet on north side. Upset price—\$15.

The purchaser of the above parcel will be required to fill in the cellar and excavation remaining within the lines of the street after the removal of the part of the building, with good clear material, to the existing surface of the street adjoining.

Sealed bids (blank forms of which may be obtained upon application) will be received by the Comptroller at the office of the Collector of City Revenue, Room 368, Municipal Building, Borough of Manhattan, until 11 a. m. on the 1st day of May, 1917, and then publicly opened for the sale for removal of the above-described buildings and appurtenances thereto, and the award will be made to the highest bidder within twenty-four hours, or as soon as possible thereafter.

Each parcel must be bid for separately and will be sold in its entirety, as described in above advertisement.

Each and every bid must be accompanied by a deposit of cash or certified check in a sum equal to 25 per cent. of the amount of the bid, except that a minimum deposit of \$50 will be required with all bids, and that a deposit of \$500 will be sufficient to entitle bidders to bid on any or all of the buildings.

Deposits of unsuccessful bidders will be returned within twenty-four hours after successful bidders have paid purchase price in full and given security, and those of successful bidders may be declared forfeited to The City of New York by the Comptroller upon the failure of the successful bidder to further comply with the requirements of the terms and conditions of the sale as set forth hereinafter.

Successful bidders will be required to pay the purchase money and deposit the required security within twenty-four hours of the receipt of notification of the acceptance of their bids.

The Comptroller reserves the right to reject any and all bids and to waive any defects or informalities in any bid should it be deemed in the interest of The City of New York to do so.

All bids must state clearly (1) the number or description of the building or buildings bid for, (2) the amount of the bid, (3) the full name and address of the bidder.

All bids must be inclosed in properly sealed envelopes, marked "Proposals to be opened May 1, 1917," and must be delivered, or mailed in time for their delivery, prior to 11 a. m. of that date to the "Collector of City Revenue, Room 368, Municipal Building, New York City," from whom any further particulars regarding the buildings to be disposed of may be obtained.

THE BUILDINGS WILL BE SOLD FOR IMMEDIATE REMOVAL ONLY, SUBJECT TO THE TERMS AND CONDITIONS PRINTED ON THE LAST PAGE OF THIS ISSUE OF THE "CITY RECORD."

EDMUND D. FISHER, Deputy and Acting Comptroller.

City of New York, Department of Finance, Comptroller's Office, April 11, 1917. a16.m1

AT THE REQUEST OF THE PRESIDENT of the Borough of Queens, public notice is hereby given that the Commissioners of the Sinking Fund, by virtue of the powers vested in them by law, will offer for sale by sealed bids certain encroachments standing upon property owned by The City of New York, acquired by it for street opening purposes in the

Borough of Queens.

BEING the buildings, parts of buildings, etc., standing within the lines of Crescent st., from Nott ave. to S. Jane st., Borough of Queens, which are more particularly described on a certain map on file in the office of the Collector of City Revenue, Department of Finance, Room 368, Municipal Building, Borough of Manhattan.

PURSUANT to a resolution of the Commissioners of the Sinking Fund, adopted at a meeting held July 13, 1916, the sale by sealed bids at the upset or minimum prices named in the description of each parcel of the above described buildings and appurtenances thereto will be held by direction of the Comptroller on

MONDAY, APRIL 30, 1917,
at 11 a. m., in lots and parcels, and in manner and form and at upset prices as follows:

Parcel 11—Barn (10 feet by 12 feet) and part of shed on the east side of Crescent st., 110 feet south of Harris ave. Cut shed 13.27 feet on east side by 19.29 feet on west side. Upset price, \$5.

Parcel 16—Part of one-story frame store on the southeast corner of Crescent st. and Harris ave. Cut 14.87 feet on north end by 17.47 feet on south end. Upset price, \$25.

Parcel 17—Part of two-story frame house, 46 Crescent st. Cut 9.05 feet on north and south sides. Upset price, \$25.

Parcels 18, 19, 20—Part of two-story frame house, 48 Crescent st. Cut 14.90 feet on south side by 14.98 feet on north side. Part of two-story frame house, 50 Crescent st. Cut 14.98 feet on south side by 14.96 feet on north side. Part of two-story frame house 52 Crescent st. Cut 14.96 feet on north and south sides. Upset price, \$75.

Parcel 21—Part of three-story frame house, 56 Crescent st. Cut 10.07 feet on south side by 9.99 feet on north side. Upset price, \$25.

Parcel 22—Part of two-story frame house 58 Crescent st. Cut 9.85 feet on south side by 9.91 feet on north side. Upset price, \$10.

Parcel 23—Part of three-story brick and frame house, 60 Crescent st. Cut 9.99 feet on south side by 10.27 feet on north side. Upset price, \$25.

Parcel 24—Part of two-story frame house, 62 Crescent st. Cut 10.24 feet on south side by 10.15 feet on north side. Upset price, \$10.

Parcel 26—Part of three-story frame house, 66 Crescent st. Cut 12.06 feet on south side by 12.07 feet on north side. Upset price, \$25.

Parcel 27—Part of three-story frame house, 68 Crescent st. Cut 8.26 feet on south side by 8.52 feet on north side. Upset price, \$10.

Parcel 28—Part of two-story frame house, 70 Crescent st. Cut 15.05 feet on south side by 15.06 feet on north side. Upset price, \$10.

Parcel 35—Part of two-story frame house, 84 Crescent st. Cut 9.14 feet on south side by 9.10 feet on north side. Upset price, \$10.

Parcel 36—Part of one and one-half story frame house, 86 Crescent st. Cut 14.59 feet on south side by 14.35 feet on north side. Upset price, \$5.

Parcel 37—Part of two-story frame house, 90 Crescent st. Cut 14.95 feet on south side by 15.09 feet on north side. Upset price, \$10.

Parcel 38—Part of two-story frame house, 92 Crescent st. Cut 14.97 feet on south side by 15 feet on north side. Upset price, \$10.

Parcel 39—Part of three-story frame house, 94 Crescent st. Cut 14.94 feet on south side by 14.92 feet on north side. Upset price, \$25.

Parcel 40—Part of two-story frame house, 96 Crescent st. Cut 5.08 feet on south side by 5.18 feet on north side. Upset price, \$5.

Sealed bids (blank forms of which may be obtained upon application) will be received by the Comptroller at the office of the Collector of City Revenue, Room 368, Municipal Building, Borough of Manhattan, until 11 a. m. on the 30th day of April, 1917, and then publicly opened for the sale for removal of the above-described buildings and appurtenances thereto, and the award will be made to the highest bidder within twenty-four hours, or as soon as possible thereafter.

Each parcel must be bid for separately and will be sold in its entirety, as described in above advertisement.

Each and every bid must be accompanied by a deposit of cash or certified check in a sum equal to 25 per cent. of the amount of the bid, except that a minimum deposit of \$50 will be required with all bids, and that a deposit of \$500 will be sufficient to entitle bidders to bid on any or all of the buildings.

Deposits of unsuccessful bidders will be returned within twenty-four hours after successful bidders have paid purchase price in full and given security, and those of successful bidders may be declared forfeited to The City of New York by the Comptroller upon the failure of the successful bidder to further comply with the requirements of the terms and conditions of the sale as set forth hereinafter.

Successful bidders will be required to pay the purchase money and deposit the required security within twenty-four hours of the receipt of notification of the acceptance of their bids.

The Comptroller reserves the right to reject any and all bids and to waive any defects or informalities in any bid should it be deemed in the interest of The City of New York to do so.

All bids must state clearly (1) the number or description of the building or buildings bid for, (2) the amount of the bid, (3) the full name and address of the bidder.

All bids must be inclosed in properly sealed envelopes, marked "Proposals to be opened April 30, 1917," and must be delivered, or mailed in time for their delivery, prior to 11 a. m. of that date to the "Collector of City Revenue, Room 368, Municipal Building, New York City," from whom any further particulars regarding the buildings to be disposed of may be obtained.

THE BUILDINGS WILL BE SOLD FOR IMMEDIATE REMOVAL ONLY, SUBJECT TO THE TERMS AND CONDITIONS PRINTED ON THE LAST PAGE OF THIS ISSUE OF THE "CITY RECORD."

EDMUND D. FISHER, Deputy and Acting Comptroller.

City of New York, Department of Finance, Comptroller's Office, April 11, 1917. a13.30

AT THE REQUEST OF THE BOARD of Education, public notice is hereby given that the Commissioners of the Sinking Fund, by virtue of the powers vested in them by law, will offer for sale by sealed bids certain buildings standing upon property owned by The City of New York, formerly used for school purposes in the

Borough of Manhattan.

BEING the buildings formerly used as Public Schools, situated under the Manhattan Approach to the Williamsburg Bridge, in the Borough of Manhattan, which are more particularly described on a certain map on file in the office of the Collector of City Revenue, Department of Finance, Room 368, Municipal Building, Borough of Manhattan.

PURSUANT to a resolution adopted by the Commissioners of the Sinking Fund, at a meeting held March 29, 1917, the sale by sealed bids of the above described buildings and appurtenances thereto, will be held by direction of the Comptroller on

FRIDAY, APRIL 27, 1917,

at 11 a. m., in lots and parcels, and in manner and form as follows:

Parcel No. 4. One-story brick school building under the Williamsburg Bridge between Willett and Sheriff sts., Manhattan.

Sealed bids (blank forms of which may be obtained upon application) will be received by the Comptroller at the office of the Collector of City Revenue, Room 368, Municipal Building, Borough of Manhattan, until 11 a. m. on the 27th day of April, 1917, and then publicly opened for the sale for removal of the above described buildings and appurtenances thereto, and the award will be made to the highest bidder within twenty-four hours, or as soon as possible thereafter.

Each parcel must be bid for separately and will be sold in its entirety, as described in above advertisement.

Each and every bid must be accompanied by a deposit of cash or certified check in a sum equal to 25 per cent. of the amount of the bid, except that a minimum deposit of \$50 will be required with all bids, and that a deposit of \$500 will be sufficient to entitle bidders to bid on any or all of the buildings.

Deposits of unsuccessful bidders will be returned within twenty-four hours after successful bidders have paid purchase price in full and given security, and those of successful bidders may be declared forfeited to The City of New York by the Comptroller upon the failure of the successful bidder to further comply with the requirements of the terms and conditions of the sale as set forth hereinafter.

Successful bidders will be required to pay the purchase money and deposit the required security within twenty-four hours of the receipt of notification of the acceptance of their bids.

The Comptroller reserves the right to reject any and all bids and to waive any defects or informalities in any bid should it be deemed in the interest of The City of New York to do so.

All bids must state clearly (1) the number or description of the building or buildings bid for, (2) the amount of the bid, (3) the full name and address of the bidder.

All bids must be inclosed in properly sealed envelopes, marked "Proposals to be opened April 27, 1917," and must be delivered, or mailed in time for their delivery, prior to 11 a. m. of that date to the "Collector of City Revenue, Room 368, Municipal Building, New York City," from whom any further particulars regarding the buildings to be disposed of may be obtained.

THE BUILDINGS WILL BE SOLD FOR IMMEDIATE REMOVAL ONLY, SUBJECT TO THE TERMS AND CONDITIONS PRINTED ON THE LAST PAGE OF THIS ISSUE OF THE "CITY RECORD."

EDMUND D. FISHER, Deputy and Acting Comptroller.
City of New York, Department of Finance, Comptroller's Office, April 9, 1917. a11.27

Sureties on Contracts.

UNTIL FURTHER NOTICE SURETY companies will be accepted as sufficient upon the following contracts to the amounts named: *Supplies of Any Description, Including Gas and Electricity.*

One company on a bond up to \$50,000. When such company is authorized to write that amount as per letter of Comptroller to the surety companies, dated Jan. 1, 1914.

Construction.
One company on a bond up to \$25,000. Including regulating, grading, paving, sewers, maintenance, dredging, construction of parks, parkways, docks, buildings, bridges, tunnels, aqueducts, repairs, heating, ventilating, plumbing, etc.

When such company is authorized to write that amount as per letter of Comptroller to the surety companies, dated Jan. 1, 1914.

Asphalt, Asphalt Block and Wood Block Pavement.
Two companies will be required on any and every bond up to amount authorized by letter of Comptroller to the surety companies, dated Jan. 1, 1914.

WILLIAM A. PRENDERGAST, Comptroller.

BOROUGH OF MANHATTAN.

Proposals.

SEALED BIDS WILL BE RECEIVED BY the President of the Borough of Manhattan, at Room 2032, Municipal Building, Manhattan, until 2 p. m., on

TUESDAY, MAY 1, 1917,
NO. 1. FOR FURNISHING ALL OF THE LABOR AND MATERIALS REQUIRED FOR ALTERATIONS TO THE INTERIOR OF THE HALL OF RECORDS BUILDING, CENTRE AND CHAMBERS STS., BOROUGH OF MANHATTAN.

The time allowed for the completion of the work will be forty-five (45) consecutive working days.

The amount of security required will be Three Thousand Dollars (\$3,000), and the amount of deposit accompanying the bid shall be five (5) per cent. of the amount of security.

The bidder will state one aggregate price for the whole work described and specified, as the contract is entire and for a complete job.

The bids will be compared and the contract awarded at a lump or aggregate sum to the lowest bidder.

Blank forms, specifications and plans may be obtained at the office of the Auditor, offices of the Commissioner of Public Works, Room 2141, Municipal Building, Manhattan.

MARCUS M. MARKS, President.
Dated, April 20, 1917. a20.m1

See General Instructions to Bidders on last page, last column, of the "City Record."

SEALED BIDS WILL BE RECEIVED BY the President of the Borough of Manhattan, at Room 2032, Municipal Building, Manhattan, until 2 p. m., on

TUESDAY, MAY 1, 1917,
NO. 2. FOR FURNISHING ALL OF THE LABOR AND MATERIALS REQUIRED FOR FURNISHING, DELIVERING AND SETTING UP NEW STEEL FURNITURE AND REMODELING AND RELOCATING OLD FURNITURE IN THE OFFICES OF THE SURROGATES' COURTS, CENTRE AND CHAMBERS STS., BOROUGH OF MANHATTAN.

The time allowed for the completion of the work will be seventy-five (75) consecutive working days.

The amount of security required will be Ten Thousand Dollars (\$10,000), and the amount of deposit accompanying the bid shall be five (5) per cent. of the amount of security.

The bidder will state one aggregate price for the whole work described and specified, as the contract is entire and for a complete job.

The bids will be compared and the contract awarded at a lump or aggregate sum to the lowest bidder.

Blank forms, specifications and plans may be obtained at the office of the Auditor, offices of the Commissioner of Public Works, Room 2141, Municipal Building, Manhattan.

MARCUS M. MARKS, President.
Dated, April 20, 1917. a20.m1

See General Instructions to Bidders on last page, last column, of the "City Record."

SEALED BIDS WILL BE RECEIVED BY the President of the Borough of Manhattan, at Room 2032, Municipal Building, Manhattan, until 2 p. m., on

TUESDAY, MAY 1, 1917,
NO. 3. FOR FURNISHING ALL THE LABOR AND MATERIALS REQUIRED FOR FURNISHING, DELIVERING AND SETTING UP FURNITURE FOR THE VARIOUS OFFICES OF THE SURROGATES' COURTS, HALL OF RECORDS, CENTRE AND CHAMBERS STS., BOROUGH OF MANHATTAN.

The time allowed for the completion of the work will be forty-five (45) consecutive working days.

The amount of security required will be Five Hundred Dollars (\$500), and the amount of deposit accompanying the bid shall be five (5) per cent. of the amount of security.

The bidder will state one aggregate price for the whole work described and specified, as the contract is entire and for a complete job.

The bids will be compared and the contract awarded at a lump or aggregate sum to the lowest bidder.

Blank forms, specifications and plans may be obtained at the office of the Auditor, offices of the Commissioner of Public Works, Room 2141, Municipal Building, Manhattan.

MARCUS M. MARKS, President.
Dated, April 20, 1917. a20.m1

See General Instructions to Bidders on last page, last column, of the "City Record."

SEALED BIDS WILL BE RECEIVED BY the President of the Borough of Manhattan, at Room 2032, Municipal Building, Manhattan, until 2 p. m., on

FRIDAY, APRIL 27, 1917,
NO. 7. FOR THE ALTERATION OF RECEIVING BASINS, WITH INLETS, IN SCAMMEL ST. FROM CHERRY ST. TO MADISON ST., TOGETHER WITH ALL WORK INCIDENTAL THERETO (C. P. M. 37A).

The Engineer's estimate of the quantity and quality of the material, and the nature and extent, as near as possible, of the work required, is as follows:

Item 1—1 receiving basin (Type "G"), complete.

Item 2—1 receiving basin (Type "E"), complete.

Item 3—1 receiving basin head and gutter stones recut.

Item 4—2 receiving basins altered (Method "A"), complete.

Item 5—5 inlets (Types "A," "B" or "C"), complete.

Item 6—61 linear feet of 12-inch basin connection, complete.

Item 7—1 cubic yard of rock (Class "A"), excavated and removed.

Item 8—1 cubic yard of rock (Class "B"), excavated and removed.

Item 9—1 cubic yard of concrete (Class "A"), excavated and removed.

Item 10—1 cubic yard of brick masonry.

Item 11—2 cubic yards of extra earth excavation.

Item 12—57 linear feet of 6-inch granite curb (Class "A"), set in concrete, complete.

Item 13—9 linear feet of 6-inch granite curb (Class "B"), set in concrete, complete.

Item 14—9 linear feet of curb reset in concrete.

Item 15—400 square feet of concrete sidewalk pavement laid.

Item 16—175 square feet of flagstone sidewalk pavement redressed and relaid.

Item 17—25 square feet of flagstone sidewalk pavement furnished and laid.

Item 18—15 square yards of restoration of permanent roadway pavement, all kinds.

Item 19—500 feet B. M. of timber and planking for bracing and sheeting.

The time allowed for constructing and completing the alteration of receiving basins and appurtenances will be fifteen (15) consecutive working days.

The amount of security required will be Five Hundred Dollars (\$500), and the amount of deposit accompanying the bid shall be five per cent. (5%) of the amount of security.

The bidder will state the price for each item or article contained in the specifications or schedules herein contained or hereto annexed, per foot, yard or other unit of measure or article by which the bid will be tested. The contract, if awarded, will be awarded for the whole work at a lump sum.

Blank forms may be had and the drawings, form of specification and contract may be seen at the offices of the Commissioner of Public Works, Bureau of Sewers, Room 2193, Municipal Building, Manhattan.

MARCUS M. MARKS, President.
Dated, April 17, 1917. a17.27

See General Instructions to Bidders on last page, last column, of the "City Record."

SEALED BIDS WILL BE RECEIVED BY the President of the Borough of Manhattan, at Room 2032, Municipal Building, Manhattan, until 2 p. m., on

FRIDAY, APRIL 27, 1917,
NO. 1. FOR THE ALTERATION TO RECEIVING BASINS, WITH INLETS, AT THE NORTHWEST AND SOUTHWEST CORNERS OF 1ST AND 2D AVES. AND 13TH ST., TOGETHER WITH ALL WORK INCIDENTAL THERETO (C. P. M. 37A).

The Engineer's estimate of the quantity and quality of the material, and the nature and extent, as near as possible, of the work required, is as follows:

Item 1—1 receiving basin (Type "A"), complete.

Item 2—3 receiving basins altered (Method "A"), complete.

Item 3—7 inlets (Types "A," "B" or "C"), complete.

Item 4—117 linear feet of 12-inch basin connections, complete.

Item 5—1 cubic yard of rock (Class "A"), excavated and removed.

Item 6—1 cubic yard of rock (Class "B"), excavated and removed.

Item 7—1 cubic yard of concrete (Class "A").

Item 8—2 cubic yards of brick masonry.

Item 9—2 cubic yards of extra earth excavation.

Item 10—76 linear feet of 6-inch granite curb (Class "A"), set in concrete.

Item 11—44 linear feet of 6-inch granite curb (Class "B"), set in concrete.

Item 12—12 linear feet of curb reset in concrete.

Item 13—700 square feet of flagstone sidewalk pavement redressed and relaid.

Item 14—100 square feet of flagstone sidewalk pavement furnished and laid.

Item 15—48 square yards of restoration of permanent roadway pavement, all kinds.

Item 16—500 feet B. M. of timber and planking for bracing and sheeting.

The time allowed for constructing and completing the alteration to receiving basins and appurtenances will be twenty (20) consecutive working days.

The amount of security required will be Eight Hundred Dollars (\$800), and the amount of deposit accompanying the bid shall be five per cent. (5%) of the amount of security.

NO. 2. FOR THE ALTERATION TO RECEIVING BASINS, WITH INLETS, ON MACDOUGAL ST. FROM WAVERLY PL. TO 8TH ST., TOGETHER WITH ALL WORK INCIDENTAL THERETO (C. P. M. 37A).

The Engineer's estimate of the quantity and quality of the material, and the nature and extent, as near as possible, of the work required is as follows:

Item 1—1 receiving basin (Type "G"), complete.

</

Item 17—500 feet B. M. of timber and plank for bracing and sheeting.

The time allowed for constructing and completing the alterations to receiving basins and inlets will be fifteen (15) consecutive working days.

The amount of security required will be Five Hundred Dollars (\$500), and the amount of deposit accompanying the bid shall be five per cent. (5%) of the amount of security.

NO. 3. FOR THE ALTERATION TO RECEIVING BASINS, WITH INLETS, IN 3D AVE. FROM 61ST ST. TO 79TH ST., TOGETHER WITH ALL WORK INCIDENTAL THERETO (C. P. M.—37A).

The Engineer's estimate of the quantity and quality of the material, and the nature and extent, as near as possible, of the work required is as follows:

Item 1—1 receiving basin (Type "A"), complete.

Item 2—8 receiving basins (Type "G"), complete.

Item 3—9 receiving basins (Type "E"), complete.

Item 4—6 receiving basins altered (Method "A"), complete.

Item 5—9 receiving basin head and gutter stones recut.

Item 6—1 settling basin (as shown on plan) complete.

Item 7—24 inlets (Types "A," "B" or "C"), complete.

Item 8—830 linear feet of 12-inch basin connection, complete.

Item 9—12 linear feet of 12-inch cast iron (Class "A") basin connection, complete.

Item 10—4 linear feet of gutter drain, complete.

Item 11—2 manholes, complete.

Item 12—1 shallow manhole, complete.

Item 13—50 cubic yards of rock (Class "A"), excavated and removed.

Item 14—10 cubic yards of rock (Class "B"), excavated and removed.

Item 15—3 cubic yards of brick masonry.

Item 16—5 cubic yards of extra earth excavation.

Item 17—475 linear feet of 6-inch granite curb (Class "A"), set in concrete, complete.

Item 18—224 linear feet of 6-inch granite curb (Class "B"), set in concrete, complete.

Item 19—72 linear feet of curb reset in concrete.

Item 20—1,250 square feet of concrete sidewalk pavement laid.

Item 21—3,500 square feet of flagstone sidewalk pavement redressed and relaid.

Item 22—250 square feet of flagstone sidewalk pavement furnished and laid.

Item 23—192 square yards of restoration of permanent roadway pavement, all kinds.

Item 24—2,000 feet B. M. of timber and plank for bracing and sheeting.

The time allowed for constructing and completing the alteration to receiving basins and appurtenances will be forty-five (45) consecutive working days.

The amount of security required will be Five Thousand Dollars (\$5,000), and the amount of deposit accompanying the bid shall be five per cent. (5%) of the amount of security.

NO. 4. FOR THE ALTERATION TO RECEIVING BASINS, WITH INLETS, ON CATHERINE ST., FROM CHERRY ST. TO DIVISION ST., TOGETHER WITH ALL WORK INCIDENTAL THERETO (C. P. M.—37A).

The Engineer's estimate of the quantity and quality of the material, and the nature and extent, as near as possible, of the work required is as follows:

Item 1—2 receiving basins altered (Method "A"), complete.

Item 2—6 inlets (Types "A," "B" or "C"), complete.

Item 3—70 linear feet of 12-inch basin connection, complete.

Item 4—1 cubic yard of rock (Class "A"), excavated and removed.

Item 5—1 cubic yard of rock (Class "B"), excavated and removed.

Item 6—1 cubic yard of concrete (Class "A").

Item 7—2 cubic yards of brick masonry.

Item 8—3 cubic yards of extra earth excavation.

Item 9—95 linear feet of 6-inch granite curb (Class "A"), set in concrete.

Item 10—9 linear feet of 6-inch granite curb (Class "B"), set in concrete.

Item 11—3 linear feet of curb reset in concrete.

Item 12—600 square feet of concrete sidewalk pavement laid.

Item 13—125 square feet of flagstone sidewalk pavement redressed and relaid.

Item 14—25 square feet of flagstone sidewalk pavement furnished and laid.

Item 15—37 square yards of restoration of permanent roadway pavement, all kinds.

Item 16—500 feet B. M. of timber and plank for bracing and sheeting.

The time allowed for constructing and completing the alteration to receiving basins and appurtenances will be fifteen (15) consecutive working days.

The amount of security required will be Six Hundred Dollars (\$600), and the amount of deposit accompanying the bid shall be five per cent. (5%) of the amount of security.

NO. 5. FOR THE ALTERATION TO RECEIVING BASINS, WITH INLETS, ON PRINCE ST., FROM WOOLSTER ST. TO WEST BROADWAY, TOGETHER WITH ALL WORK INCIDENTAL THERETO (C. P. M.—37A).

The engineer's estimate of the quantity and quality of the material, and the nature and extent, as near as possible, of the work required is as follows:

Item 1—3 receiving basins altered (Method "A"), complete.

Item 2—6 inlets (Types "A," "B" or "C"), complete.

Item 3—76 linear feet of 12-inch basin connection, complete.

Item 4—1 cubic yard of rock (Class "A"), excavated and removed.

Item 5—1 cubic yard of rock (Class "B"), excavated and removed.

Item 6—1 cubic yard of concrete (Class "A").

Item 7—2 cubic yards of brick masonry.

Item 8—3 cubic yards of extra earth excavation.

Item 9—76 linear feet of 6-inch granite curb (Class "A"), set in concrete.

Item 10—18 linear feet of 6-inch granite curb (Class "B"), set in concrete.

Item 11—12 linear feet of curb reset in concrete.

Item 12—575 square feet of concrete sidewalk pavement laid.

Item 13—150 square feet of flagstone sidewalk pavement redressed and relaid.

Item 14—25 square feet of flagstone sidewalk pavement furnished and laid.

Item 15—36 square yards of restoration of permanent roadway pavement, all kinds.

Item 16—500 feet B. M. of timber and plank for bracing and sheeting.

The time allowed for constructing and completing the alteration to receiving basins and appurtenances will be twenty (20) consecutive working days.

The amount of security required will be Seven Hundred Dollars (\$700), and the amount of deposit accompanying the bid shall be five per cent. (5%) of the amount of security.

NO. 6. FOR THE ALTERATION TO RECEIVING BASINS, WITH INLETS, ON 6TH AVE. FROM 19TH ST. TO 23D ST., TOGETHER WITH ALL WORK INCIDENTAL THERETO (C. P. M.—37A).

The Engineer's estimate of the quantity and quality of the material, and the nature and extent, as near as possible, of the work required is as follows:

Item 1—2 receiving basins (Types "B" or "G"), complete.

Item 2—1 receiving basin (Type "E").

Item 3—1 receiving basin altered (Method "A"), complete.

Item 4—1 receiving basin head and gutter stones recut.

Item 5—2 inlets (Type "A" or "B"), complete.

Item 6—1 shallow inlet (Type "C"), complete.

Item 7—78 linear feet of 12-inch basin connections, complete.

Item 8—2 cubic yards of rock (Class "A"), excavated and removed.

Item 9—3 cubic yards of rock (Class "B"), excavated and removed.

Item 10—2 cubic yards of concrete (Class "A").

Item 11—1 cubic yard of brick masonry.

Item 12—3 cubic yards of extra earth excavation.

Item 13—76 linear feet of 6-inch granite curb (Class "A"), set in concrete, complete.

Item 14—36 linear feet of 6-inch granite curb (Class "B"), set in concrete, complete.

Item 15—12 linear feet of curb reset in concrete.

Item 16—650 square feet of concrete sidewalk pavement laid.

Item 17—40 square yards of restoration of permanent roadway pavement, all kinds.

Item 18—500 feet B. M. of timber and plank for bracing and sheeting.

The time allowed for constructing and completing the basins and appurtenances will be twenty (20) consecutive working days.

The amount of security required will be Eight Hundred Dollars (\$800), and the amount of deposit accompanying the bid shall be five per cent. (5%) of the amount of security.

The bidder will state the price for each item or article contained in the specifications or schedules herein contained or hereto annexed, per foot yard or other unit of measure or article by which the bid will be tested. Each contract, if awarded, will be awarded for the whole work at a lump sum.

Blank forms may be had and the drawings, form of specification and contract may be seen at the offices of the Commissioner of Public Works, Bureau of Sewers, Room 2103, Municipal Building, Manhattan.

Dated, April 16, 1917.

116.27. MARCUS M. MARKS, President.

See General Instructions to Bidders on last page, last column, of the "City Record."

DEPARTMENT OF EDUCATION.

Proposals.

SEALED BIDS OR ESTIMATES WILL BE received by the Superintendent of School Buildings, at the office of the Department of Education, Park ave. and 59th st., Manhattan, until 11 a. m., on

WEDNESDAY, MAY 9, 1917.

FOR FURNISHING AND DELIVERING TOILET PAPER FOR THE SCHOOLS OF THE CITY OF NEW YORK.

The time for the delivery of the articles, materials and supplies, and the performance of the contract is within thirty days after endorsement upon the Comptroller's certificate.

The amount of security required for the faithful performance of the contract is thirty per cent. (30%) of the amount of the contract.

No bid will be considered unless it is accompanied by a deposit. Such deposit shall be in an amount not less than one and one-half per cent. (1½%) of the total amount of the bid.

The bidder will state the price per case, by which the bids will be tested. Award, if made, will be made to the lowest bidder whose sample is equal to the Board sample submitted for inspection.

Bids must be submitted in duplicate, each in a separate envelope.

Blank forms and further information may be obtained at the office of the Superintendent of School Supplies, Board of Education, Park ave. and 59th st., Manhattan.

PATRICK JONES, Superintendent of School Supplies.

Dated, April 27, 1917.

227.m9. See General Instructions to Bidders on last page, last column, of the "City Record."

SEALED BIDS WILL BE RECEIVED BY the Superintendent of School Buildings at the office of the Department of Education, Park ave. and 59th st., Manhattan, until 11 a. m., on

MONDAY, MAY 7, 1917.

Borough of Brooklyn.

FOR INSTALLING ELECTRIC EQUIPMENT IN NEW PUBLIC SCHOOL 16, ON THE NORTHERLY SIDE OF WILSON ST., 80 FEET EASTERLY FROM BEDFORD AVE., BOROUGH OF BROOKLYN.

The time allowed to complete the whole work will be one hundred (100) consecutive working days as provided in the contract.

The amount of security required is Three Thousand Dollars (\$3,000).

The deposit accompanying bid shall be five per cent. of the amount of security.

Blank forms, plans and specifications may be obtained or seen at the office of the Superintendent, at Estimating Room, 9th floor, Hall of the Board of Education, Park ave. and 59th st., Manhattan, and also at Branch Office, 131 Livingston st., Brooklyn.

C. B. J. SNYDER, Superintendent of School Buildings.

Dated, April 25, 1917.

225.m7. See General Instructions to Bidders on last page, last column, of the "City Record."

SEALED BIDS WILL BE RECEIVED BY the Superintendent of School Buildings at the office of the Department of Education, Park ave. and 59th st., Manhattan, until 11 a. m., on

MONDAY, MAY 7, 1917.

Borough of Manhattan.

FOR FIRE PROTECTION WORK AT PUBLIC SCHOOLS 18, 20, 64 AND 75 (ITEM 1, CONSTRUCTION; ITEM 2, HEATING), MANHATTAN.

The time allowed to complete the work on each item of each school will be as follows:

P. S. 18, ninety (90) consecutive working days; P. S. 20, one hundred and twenty (120) consecutive working days; P. S. 64, seventy (70) consecutive working days; P. S. 75 (Item 1), ninety (90) consecutive working days; P. S. 75 (Item 2), ninety (90) consecutive working days, as provided in the contract.

The amount of security required is as follows:

P. S. 18, \$3,000; P. S. 20, \$3,000; P. S. 64, \$2,500; P. S. 75 (Item 1), \$2,500; P. S. 75 (Item 2), \$400.

The deposit accompanying bid on each school shall be five per cent. of the amount of security.

A separate bid shall be submitted for each item of each school and separate awards will be made thereon.

Blank forms, plans and specifications may be obtained or seen at the office of the Superintendent, at Estimating Room, 9th floor, Hall of the Board of Education, Park ave. and 59th st., Manhattan, and also at Branch Office, 131 Livingston st., Brooklyn.

tendent, at Estimating Room, 9th floor, Hall of the Board of Education, Park ave. and 59th st., Manhattan.

C. B. J. SNYDER, Superintendent of School Buildings.

Dated, April 25, 1917.

225.m7. See General Instructions to Bidders on last page, last column, of the "City Record."

SEALED BIDS WILL BE RECEIVED BY the Superintendent of School Buildings, at the office of the Department of Education, Park ave. and 59th st., Manhattan, until 11 a. m., on

MONDAY, APRIL 30, 1917.

Borough of Brooklyn.

FOR ALTERATIONS, FIRE PROTECTION, SANITARY, HEATING, ELECTRIC WORK, ETC., DUPLICATE SCHOOL PLAN, AT PUBLIC SCHOOL 66, OSBORN AND WATKINS STS., NEAR SUTTER AVE., AND PUBLIC SCHOOL 109, DUMONT AVE., POWELL AND SACKMAN STS., BOROUGH OF BROOKLYN.

The time allowed to complete the whole work of each item on each school will be sixty (60) consecutive working days, as provided in the contract.

The amount of security required is as follows:

P. S. 66—Item 1, \$4,000; Item 2, \$800; Item 4, \$1,600.

P. S. 109—Item 1, \$4,000; Item 2, \$1,000; Item 4, \$2,200.

The deposit accompanying bid on each item for each school shall be five per cent. of the amount of security.

A separate bid must be submitted for each item on each school and separate awards will be made thereon.

Blank forms, plans and specifications may be obtained or seen at the office of the Superintendent, at Estimating Room, 9th floor, Hall of the Board of Education, Park ave. and 59th st., Manhattan, and also at Branch Office, 131 Livingston st., Brooklyn.

C. B. J. SNYDER, Superintendent of School Buildings.

Dated, April 18, 1917.

218.30. See General Instructions to Bidders on last page, last column, of the "City Record."

SEALED BIDS WILL BE RECEIVED BY the Superintendent of School Buildings at the office of the Department of Education, Park ave. and 59th st., Manhattan, until 11 a. m., on

MONDAY, APRIL 30, 1917.

Borough of Brooklyn.

FOR FURNITURE, ETC., DUPLICATE SCHOOL PLAN, AT PUBLIC SCHOOL 66, OSBORN AND WATKINS STS., NEAR SUTTER AVE., AND PUBLIC SCHOOL 109, DUMONT AVE., POWELL AND SACKMAN STS., BOROUGH OF BROOKLYN.

The time allowed to complete the whole work on each item will be sixty (60) consecutive working days, as provided in the contract.

The amount of security required is as follows:

Item 1, \$800; Item 2, \$400; Item 3, \$200; Item 4, \$2,000; Item 5, \$1,200.

The deposit accompanying bid on each item shall be five per cent. of the amount of security.

A separate bid must be submitted for each item and separate awards will be made thereon.

Blank forms, plans and specifications may be obtained or seen at the office of the Superintendent, at Estimating Room, 9th floor, Hall of the Board of Education, Park ave. and 59th st., Manhattan, and also at Branch Office, 131 Livingston st., Brooklyn.

C. B. J. SNYDER, Superintendent of School Buildings.

Dated, April 18, 1917.

218.30. See General Instructions to Bidders on last page, last column, of the "City Record."

DEPARTMENT OF DOCKS AND FERRIES.

Municipal Ferry Privilege.

THE COMMISSIONER OF DOCKS WILL offer for sale at public auction to the highest bidder on

FRIDAY, APRIL 27, 1917,

commencing at 12 noon, at Pier A, foot of Battery pl., North River, the privilege of furnishing music on the Municipal Ferryboats of the Staten Island Ferry operating between the foot of Whitehall st., Manhattan, and St. George, Richmond, on Saturdays, Sundays and holidays, for a term of one year, beginning at noon on May 1, 1917.

The privilege will allow the musicians on both decks and in all passenger cabins on the boats, excepting in the women's cabins on the lower deck, under such restrictions as the Commissioner of Docks shall direct.

The musicians shall wear a uniform which shall be approved by the Commissioner of Docks. The instruments used by the musicians and the musical numbers to be played shall be subject to the approval of the Commissioner of Docks.

The successful bidder will be required to pay at the time of the sale the auctioneer's fee of \$25.

GENERAL TERMS AND CONDITIONS.

1. Bidding shall be upon the basis of an aggregate per annum compensation to The City of New York for the privilege, payable quarterly in advance in equal sums on the first day of May, August, November and February, respectively, to the Commissioner of Docks at the office of the Department of Docks and Ferries at Pier A, North River.

2. The Commissioner of Docks reserves until 12 noon, Monday, April 30, 1917, the right to reject any or all bids if in his judgment he deems it to be for the best interest of The City of New York so to do. No person will be accepted as a successful bidder who is delinquent on any contract with The City of New York.

No bid will be received from any person who is in arrears to The City of New York upon any debt or contract or who is a defaulter as surety or otherwise upon any obligation to The City of New York.

3. In the event of the award of the privilege, the successful bidder will be required to enter into a written agreement with the Commissioner of Docks, the form of which may be seen and examined at the office of the Secretary of the Department.

4. The highest bidder on this lot must pay to the Department of Docks and Ferries at the time of the sale 25 per cent. of the amount of the annual compensation bid for the privilege, as security for carrying into effect the terms of the sale, which 25 per cent. in the event of acceptance of the bid by the Commissioner of Docks, will be applied to the payment of the quarterly installment of such compensation first accruing under the agreement when executed, or will be forfeited to the City as liquidated damages if the successful bidder neglects or refuses to execute the agreement with good and sufficient bond or obligation of a surety company, authorized by law to act as surety, in the sum of the annual fee or compensation bid for the privilege.

In the event of the rejection by the Commissioner of Docks of the bids the deposit submitted by such bidder and the fee paid to the auctioneer will be returned.

5. The Commissioner of Docks reserves the right to resell the privilege where the successful bidder fails, refuses or neglects to comply with the terms and conditions herein contained, the

bidder so failing, refusing or neglecting to comply with the terms and conditions of the sale to be liable to The City of New York for any deficiency resulting from or occasioned by such sale.

6. No free transportation on the ferries will be allowed except to musicians in uniform while actually engaged in the discharge of their duties as musicians under this privilege.

R. A. C. SMITH, Commissioner of Docks.

Dated, April 18, 1917.

220.27.

Proposals.

SEALED BIDS WILL BE RECEIVED BY the Commissioner of Docks at his office, Pier "A," foot of Battery pl., North River, Manhattan, until 12 noon, on

MONDAY, APRIL 30, 1917.

CONTRACT NO. 1570.

FOR FURNISHING AND DELIVERING SIX PROPELLOR WHEELS.

The time for the completion of the work and the full performance of the contract is on or before the expiration of 180 consecutive calendar days.

The amount of the security for the performance of the contract shall be thirty (30) per cent. of the total amount for which the contract is awarded.

The security deposit to accompany bid shall be in an amount not less than one and one-half (1½) per cent. of the total amount of the bid.

The bidder shall state the price per unit of measure at which he is prepared to furnish and deliver all of the wheels called for, and shall extend the total as required on the schedule. In case of discrepancy between the unit and the total price, the unit price will be considered as the bid.

Award, if made, will be made to the bidder whose unit price is the lowest and whose bid is regular in all respects.

Delivery will be

the State or National banks or trust companies in the City of New York, drawn to the order of the Comptroller, or corporate stock or other certificates of indebtedness of any nature issued by The City of New York and approved by the Comptroller as of equal value with the security required. Such deposit shall be in an amount not less than two and one-half per cent. (2½%) of the total amount of the bid.

Bids will be compared and the contract awarded to the lowest bidder on each item. Contracts will be prepared where the items awarded to any bidder amount to Five Hundred Dollars (\$500) or more. Open market orders will be issued where the items awarded to any bidder amount to less than Five Hundred Dollars (\$500).

Blank forms and further information may be obtained at the office of the Fire Department, 11th floor, Municipal Building, Manhattan.

ROBERT ADAMSON, Fire Commissioner.

See General Instructions to Bidders on last page, last column, of the "City Record."

SEALED BIDS WILL BE RECEIVED BY the Fire Commissioner at his office, 11th floor, Municipal Building, Manhattan, until 10.30 a. m., on

TUESDAY, MAY 1, 1917.

FOR FURNISHING, DELIVERING AND ERECTING COMPLETE A NEW LIFE NET IN YARD OF SCHOOL OF INSTRUCTION.

The time allowed for the performance of the contract is forty (40) consecutive working days. The amount of security required for the performance of the contract is thirty per cent. (30%) of the total amount of the bid.

No bid will be considered unless it is accompanied by a deposit, which shall be in the form of money or a certified check upon one of the State or National banks or trust companies in the City of New York, drawn to the order of the Comptroller, or corporate stock or other certificates of indebtedness of any nature issued by The City of New York and approved by the Comptroller as of equal value with the security required. Such deposit shall be in an amount not less than one and one-half per cent. (1½%) of the total amount of the bid.

Award, if made, will be to the lowest bidder for the entire contract.

Bids must be submitted in duplicate. Blank forms and further information may be obtained at the office of the Fire Department, 11th floor, Municipal Building, Manhattan.

ROBERT ADAMSON, Fire Commissioner.

See General Instructions to Bidders on last page, last column, of the "City Record."

SEALED BIDS WILL BE RECEIVED BY the Fire Commissioner at his office, 11th floor, Municipal Building, Manhattan, until 10.30 a. m., on

TUESDAY, MAY 1, 1917.

FOR FURNISHING AND DELIVERING CLOTHING, DRY GOODS AND NOTIONS.

The time allowed for the performance of the contract is on or before June 30, 1917.

The amount of security required for the performance of the contract is thirty per cent. (30%) of the total amount of the bid. No bid will be considered unless it is accompanied by a deposit, which shall be in the form of money or a certified check upon one of the State or National banks or trust companies in the City of New York, drawn to the order of the Comptroller, or corporate stock or other certificates of indebtedness of any nature issued by The City of New York and approved by the Comptroller as of equal value with the security required. Such deposit shall be in an amount not less than one and one-half per cent. (1½%) of the total amount of the bid.

The bidder will state the price per unit, as called for in the schedule of quantities and prices, by which the bids will be tested. The extensions must be made, as the bids will be read from the total, and awards, if made, will be to the lowest bidder on each item.

Bids must be submitted in duplicate. Blank forms and further information may be obtained at the office of the Fire Department, 11th floor, Municipal Building, Manhattan.

ROBERT ADAMSON, Fire Commissioner.

See General Instructions to Bidders on last page, last column, of the "City Record."

SEALED BIDS WILL BE RECEIVED BY the Fire Commissioner at his office, 11th floor, Municipal Building, Manhattan, until 10.30 a. m., on

TUESDAY, MAY 1, 1917.

FOR FURNISHING AND DELIVERING PNEUMATIC TIRES AND TUBES.

The time allowed for the performance of the contract is on or before Dec. 31, 1917, after the endorsement of the certificate of the Comptroller upon the executed contract, except to the extent that it may be necessary to continue same by reason of unobtainable mileage and making adjustments.

The amount of security required for the performance of the contract is thirty per cent. (30%) of the total amount of the bid.

No bid will be considered unless it is accompanied by a deposit, which shall be in the form of money or a certified check upon one of the State or National banks or trust companies in the City of New York, drawn to the order of the Comptroller, or corporate stock or other certificates of indebtedness of any nature issued by The City of New York and approved by the Comptroller as of equal value with the security required. Such deposit shall be in an amount not less than one and one-half per cent. (1½%) of the total amount of the bid.

The bidder will state the price per unit, as called for in the schedule of quantities and prices, by which the bids will be tested. The extensions must be made and footed up, as the bids will be read from the total, and award, if made, will be to the lowest bidder for the entire contract.

Bids must be submitted in duplicate. Blank forms and further information may be obtained at the office of the Fire Department, 11th floor, Municipal Building, Manhattan.

ROBERT ADAMSON, Fire Commissioner.

See General Instructions to Bidders on last page, last column, of the "City Record."

SEALED BIDS WILL BE RECEIVED BY the Fire Commissioner at his office, 11th floor, Municipal Building, Manhattan, until 10.30 a. m., on

MONDAY, APRIL 30, 1917.

FOR FURNISHING AND INSTALLING AUTOMOBILE REPAIR PARTS.

The time allowed for the performance of the contract is on or before Dec. 31, 1917.

The amount of security required for the performance of the contract is thirty per cent. (30%) of the total amount of the bid.

No bid will be considered unless it is accompanied by a deposit, which shall be in the form of money or a certified check upon one of the State or National banks or trust companies in the City of New York, drawn to the order of the Comptroller, or corporate stock or other certificates of indebtedness of any nature issued by The City of New York and approved by the Comptroller as of equal value with the security

required. Such deposit shall be in an amount not less than one and one-half per cent. (1½%) of the total amount of the bid.

The bidder will state the price per unit, as called for in the schedule of quantities and prices, by which the bids will be tested. The extensions must be made and footed up, as the bids will be read from the total, and award, if made, will be to the lowest bidder for the entire contract.

Blank forms and further information may be obtained at the office of the Fire Department, 11th floor, Municipal Building, Manhattan.

ROBERT ADAMSON, Fire Commissioner.

See General Instructions to Bidders on last page, last column, of the "City Record."

SEALED BIDS WILL BE RECEIVED BY the Fire Commissioner at his office, 11th floor, Municipal Building, Manhattan, until 10.30 a. m., on

MONDAY, APRIL 30, 1917.

FOR FURNISHING AND DELIVERING METAL FILING UNITS.

The time allowed for the performance of the contract is sixty (60) consecutive calendar days. The amount of security required for the performance of the contract is thirty per cent. (30%) of the total amount of the bid.

No bid will be considered unless it is accompanied by a deposit, which shall be in the form of money or a certified check upon one of the State or National banks or trust companies in the City of New York, drawn to the order of the Comptroller, or corporate stock or other certificates of indebtedness of any nature issued by The City of New York and approved by the Comptroller as of equal value with the security required. Such deposit shall be in an amount not less than one and one-half per cent. (1½%) of the total amount of the bid.

The bidder will state the price per unit, as called for in the schedule of quantities and prices, by which the bids will be tested. The extensions must be made, as the bids will be read and award, if made, will be to the lowest bidder on each item.

Bids must be submitted in duplicate. Blank forms and further information may be obtained at the office of the Fire Department, 11th floor, Municipal Building, Manhattan.

ROBERT ADAMSON, Fire Commissioner.

See General Instructions to Bidders on last page, last column, of the "City Record."

DEPARTMENT OF PUBLIC CHARITIES.

Proposals.

SEALED BIDS WILL BE RECEIVED BY the Department of Public Charities at the office of the Central Purchase Committee, Room 1220, Municipal Building, Manhattan, until 12.30 p. m., on

MONDAY, MAY 7, 1917.

FOR FURNISHING AND DELIVERING CLOTHING, DRY GOODS, NOTIONS, ETC.

The time for the performance of the contract is on or before June 30, 1917.

The amount of security required is thirty (30) per cent. of the contract amount awarded.

No bid will be considered unless it is accompanied by a deposit. Such deposit shall be in an amount not less than one and one-half (1½) per cent. of the total amount of the bid.

The bidder will state the price per unit, as called for in the schedules of quantities and prices, by which the bids will be tested. The extensions must be made and footed up, as the bids will be read from the total and awards, if made, made to the lowest bidder on each item or class, as stated in the schedules.

Bids must be submitted in duplicate, each copy in a separate envelope. No bid will be accepted unless this provision is complied with.

Blank forms and further information may be obtained at the office of the Central Purchase Committee, 12th floor, Municipal Building, Manhattan.

DEPARTMENT OF PUBLIC CHARITIES.

JOHN A. KINGSBURY, Commissioner.

See General Instructions to Bidders on last page, last column, of the "City Record."

except for the address of the office for receiving and opening bids.

SEALED BIDS WILL BE RECEIVED BY the Department of Public Charities, 10th floor, Municipal Building, Manhattan, until 10.30 a. m., on

MONDAY, MAY 7, 1917.

FOR FURNISHING ALL THE LABOR AND MATERIALS REQUIRED FOR THE INSTALLATION OF METAL CEILINGS IN THE FEMALE AND MALE BARACKS AT THE NEW YORK CITY HOME FOR THE AGED AND INFIRM, BLACKWELLS ISLAND.

The time allowed for doing and completing the entire work and the full performance of the contract is thirty (30) consecutive calendar days.

The security required will be Three Thousand Dollars (\$3,000).

The deposit accompanying bid shall be five per cent. (5%) of the amount of security required.

The bidder will state one aggregate price for the whole work described and specified, as the contract is entire for a complete job.

Blank forms and further information may be obtained at the office of the Contract Clerk of the Department, 10th floor, Municipal Building, Manhattan, where plans and specifications may be seen.

JOHN A. KINGSBURY, Commissioner.

Dated April 24, 1917.

See General Instructions to Bidders on last page, last column, of the "City Record."

BOARD OF ESTIMATE AND APPORTIONMENT.

Notice of Public Hearing.

FRANCHISE MATTERS.

PUBLIC NOTICE IS HEREBY GIVEN THAT the consideration of the communication from the Public Service Commission for the First District, transmitting resolutions adopted by said Commission as to the route and general plan of construction for an additional rapid transit railway in the Borough of Brooklyn, known as "Ashland Place Connection," and requesting the approval and consent of this Board thereto, which consideration was by resolution adopted February 23, 1917, fixed for March 2, 1917, and then continued until March 23, 1917, and then continued until April 20, 1917, was continued until Friday, May 18, 1917, at 10.30 o'clock a. m., in Room 16, City Hall, Borough of Manhattan, when and where all those interested will be afforded an opportunity to appear and be heard.

JAMES D. MCGANN, Assistant Secretary, Room 1307, Municipal Building, Borough of Manhattan, Telephone, 4560 Worth.

Dated, New York, April 20, 1917. a23,m18

Public Hearings.

NOTICE IS HEREBY GIVEN THAT AT THE meeting of the Board of Estimate and Appor-

tionment held on April 20, 1917 (Cal. No. 7), the Board continued to April 27, 1917, the hearing on a proposed amendment to Use District Map, Section No. 17, so as to change the area 100 feet back from the south side of Pitkin avenue, between Logan street and Fountain avenue, Borough of Brooklyn, from a Business District to an Unrestricted District, as shown on a map bearing the signature of the Secretary of the Committee on the City Plan and dated February 15, 1917.

The hearing will be held in Room 16, City Hall, Borough of Manhattan, City of New York, on Friday, April 27, 1917, at 10.30 o'clock a. m.

Dated, April 23, 1917.

JOSEPH HAAG, Secretary, Municipal Building, Telephone, 4560 Worth. a23,27

NOTICE IS HEREBY GIVEN THAT AT THE meeting of the Board of Estimate and Appor-

tionment held on April 13, 1917 (Cal. No. 251), the following resolution was adopted:

Resolved, That the Board of Estimate and Appor-tionment hereby fixes Friday, May 4, 1917, at 10.30 o'clock a. m., and Room 16, City Hall, Borough of Manhattan, City of New York, as the time and place for a public hearing on a proposed amendment to Use District Map, Section No. 10, so as to include in a Business District all the area not now so included on both sides of 46th street within 100 feet thereof, between Sackett street and Jackson avenue, Borough of Queens, as shown on a map bearing the signature of the Secretary of the Committee on the City Plan and dated April 12, 1917.

JOSEPH HAAG, Secretary, Municipal Building, Telephone, 4560 Worth. a21,m2

Notices of Public Hearings.

PUBLIC IMPROVEMENT MATTERS.

NOTICE IS HEREBY GIVEN THAT AT THE meeting of the Board of Estimate and Appor-tionment held on April 20, 1917 (Cal. No. 1), the Board continued to April 27, 1917, the hearing in the matter of changing the map or plan of the City of New York by changing the lines of Kings Highway from Ocean avenue to Flat-bush avenue, Borough of Brooklyn, which proposed change is more particularly shown upon a map or plan bearing the signature of the Commissioner of Public Works of the Borough and dated March 12, 1917.

The hearing will be held in Room 16, City Hall, Borough of Manhattan, City of New York, on Friday, April 27, 1917, at 10.30 o'clock a. m.

Dated, April 23, 1917.

JOSEPH HAAG, Secretary, Municipal Building, Telephone, 4560 Worth. a23,27

NOTICE IS HEREBY GIVEN THAT AT THE meeting of the Board of Estimate and Appor-

tionment held on April 13, 1917 (Cal. No. 6), the Board continued until April 27, 1917, the hearing in the matter of changing the map or plan of the City of New York by changing the lines of Fulton street, between the Flatbush Avenue Extension and Ashland place, Borough of Brooklyn, which proposed change is more particularly shown upon a map or plan bearing the signature of the Commissioner of Public Works of the Borough and dated February 29, 1916.

The hearing will be held in Room 16, City Hall, Borough of Manhattan, City of New York, on Friday, April 27, 1917, at 10.30 o'clock a. m.

Dated, April 16, 1917.

JOSEPH HAAG, Secretary, Municipal Building, Telephone, 4560 Worth. a16,27

NOTICE IS HEREBY GIVEN THAT AT THE meeting of the Board of Estimate and Appor-

tionment held on April 13, 1917 (Cal. No. 6), the Board continued until April 27, 1917, the hearing in the matter of changing the map or plan of the City of New York by changing the lines of Fulton street, between the Flatbush Avenue Extension and Ashland place, Borough of Brooklyn, which proposed change is more particularly shown upon a map or plan bearing the signature of the Commissioner of Public Works of the Borough and dated February 29, 1916.

The hearing will be held in Room 16, City Hall, Borough of Manhattan, City of New York, on Friday, April 27, 1917, at 10.30 o'clock a. m.

Dated, April 16, 1917.

JOSEPH HAAG, Secretary, Municipal Building, Telephone, 4560 Worth. a16,27

NOTICE IS HEREBY GIVEN THAT AT THE meeting of the Board of Estimate and Appor-

tionment held on April 13, 1917 (Cal. No. 6), the Board continued until April 27, 1917, the hearing in the matter of changing the map or plan of the City of New York by changing the lines of Fulton street, between the Flatbush Avenue Extension and Ashland place, Borough of Brooklyn, which proposed change is more particularly shown upon a map or plan bearing the signature of the Commissioner of Public Works of the Borough and dated February 29, 1916.

The hearing will be held in Room 16, City Hall, Borough of Manhattan, City of New York, on Friday, April 27, 1917, at 10.30 o'clock a. m.

Dated, April 16, 1917.

JOSEPH HAAG, Secretary, Municipal Building, Telephone, 4560 Worth. a16,27

NOTICE IS HEREBY GIVEN THAT AT THE meeting of the Board of Estimate and Appor-

tionment held on April 13, 1917 (Cal. No. 6), the Board continued until April 27, 1917, the hearing in the matter of changing the map or plan of the City of New York by changing the lines of Fulton street, between the Flatbush Avenue Extension and Ashland place, Borough of Brooklyn, which proposed change is more particularly shown upon a map or plan bearing the signature of the Commissioner of Public Works of the Borough and dated February 29, 1916.

The hearing will be held in Room 16, City Hall, Borough of Manhattan, City of New York, on Friday, April 27, 1917, at 10.30 o'clock a. m.

Dated, April 16, 1917.

JOSEPH HAAG, Secretary, Municipal Building, Telephone, 4560 Worth. a16,27

NOTICE IS HEREBY GIVEN THAT AT THE meeting of the Board of Estimate and Appor-

tionment held on April 13, 1917 (Cal. No. 6), the Board continued until April 27, 1917, the hearing in the matter of changing the map or plan of the City of New York by changing the lines of Fulton street, between the Flatbush Avenue Extension and Ashland place, Borough of Brooklyn, which proposed change is more particularly shown upon a map or plan bearing the signature of the Commissioner of Public Works of the Borough and dated February 29, 1916.

The hearing will be held in Room 16, City Hall, Borough of Manhattan, City of New York, on Friday, April 27, 1917, at 10.30 o'clock a. m.

Dated, April 16, 1917.

JOSEPH HAAG, Secretary, Municipal Building, Telephone, 4560 Worth. a16,27

NOTICE IS HEREBY GIVEN THAT AT THE meeting of the Board of Estimate and Appor-

tionment held on April 13, 1917 (Cal. No. 6), the Board continued until April 27, 1917, the hearing in the matter of changing the map or plan of the City of New York by changing the lines of Fulton street, between the Flatbush Avenue Extension and Ashland place, Borough of Brooklyn, which proposed change is more particularly shown upon a map or plan bearing the signature of the Commissioner of Public Works of the Borough and dated February 29, 1916.

The hearing will be held in Room 16, City Hall, Borough of Manhattan, City of New York, on Friday, April 27, 1917, at 10.30 o'clock a. m.

Dated, April 16, 1917.

JOSEPH HAAG, Secretary, Municipal Building, Telephone, 4560 Worth. a16,27

NOTICE IS HEREBY GIVEN THAT AT THE meeting of the Board of Estimate and Appor-

tionment held on April 13, 1917 (Cal. No. 6), the Board continued until April 27, 1917, the hearing in the matter of changing the map or plan of the City of New York by changing the lines of Fulton street, between the Flatbush Avenue Extension and Ashland place, Borough of Brooklyn, which proposed change is more particularly shown upon a map or plan bearing the signature of the Commissioner of Public Works of the Borough and dated February 29, 1916.

The hearing will be held in Room 16, City Hall, Borough of Manhattan, City of New York, on Friday, April 27, 1917, at 10.30 o'clock a. m.

Dated, April 16, 1917.

JOSEPH HAAG, Secretary, Municipal Building, Telephone, 4560 Worth. a16,27

NOTICE IS HEREBY GIVEN THAT AT THE meeting of the Board of Estimate and Appor-

tionment held on April 13, 1917 (Cal. No. 6), the Board continued until April 27, 1917, the hearing in the matter of changing the map or plan of the City of New York by changing the lines of Fulton street, between the Flatbush Avenue Extension and Ashland place, Borough of Brooklyn, which proposed change is more particularly shown upon a map or plan bearing the signature of the Commissioner of Public Works of the Borough and dated February 29, 1916.

The hearing will be held in Room 16, City Hall, Borough of Manhattan, City of New York, on Friday, April 27, 1917, at 10.30 o'clock a. m.

Dated, April 16, 1917.

JOSEPH HAAG, Secretary, Municipal Building, Telephone, 4560 Worth. a16,27

NOTICE IS HEREBY GIVEN THAT AT THE meeting of the Board of Estimate and Appor-

tionment held on April 13, 1917 (Cal. No. 6), the Board continued until April 27, 1917, the hearing in the matter of changing the map or plan of the City of New York by changing the lines of Fulton street, between the Flatbush Avenue Extension and Ashland place, Borough of Brooklyn, which proposed change is more particularly shown upon a map or plan bearing the signature of the Commissioner of Public Works of the Borough and dated February 29, 1916.

The hearing will be held in Room 16, City Hall, Borough of Manhattan, City of New York, on Friday, April 27, 1917, at 10.30 o'clock a. m.

Dated, April 16, 1917.

JOSEPH HAAG, Secretary, Municipal Building, Telephone, 4560 Worth. a16,27

NOTICE IS HEREBY GIVEN THAT AT THE meeting of the Board of Estimate and Appor-

tionment held on April 13, 1917 (Cal. No. 6), the Board continued until April 27, 1917, the hearing in the matter of changing the map or plan of the City of New York by changing the lines of Fulton street, between the Flatbush Avenue Extension and Ashland place, Borough of Brooklyn, which proposed change is more particularly shown upon a map or plan bearing the signature of the Commissioner of Public Works of the Borough and dated February 29, 1916.

The hearing will be held in Room 16, City Hall, Borough of Manhattan, City of New York, on Friday, April 27, 1917, at 10.30 o'clock a. m.

Dated, April 16, 1917.

JOSEPH HAAG, Secretary, Municipal Building, Telephone, 4560 Worth. a16,27

NOTICE IS HEREBY GIVEN THAT AT THE meeting of the Board of Estimate and Appor-

tionment held on April 13, 1917 (Cal. No. 6), the Board continued until April 27, 1917, the hearing in the matter of changing the map or plan of the City of New York by changing the lines of Fulton street, between the Flatbush Avenue Extension and Ashland place, Borough of Brooklyn, which proposed change is more particularly shown upon a map or plan bearing the signature of the Commissioner of Public Works of the Borough and dated February 29, 1916.

The hearing will be held in Room 16, City Hall, Borough of Manhattan, City of New York, on Friday, April 27, 1917, at 10.30 o'clock a. m.

Dated, April 16, 1917.

JOSEPH HAAG, Secretary, Municipal Building, Telephone, 4560 Worth. a16,27

NOTICE IS HEREBY GIVEN THAT AT THE meeting of the Board of Estimate and Appor-

tionment held on April 13, 1917 (Cal. No. 6), the Board continued until April 27, 1917, the hearing in the matter of changing the map or plan of the City of New York by changing the lines of Fulton street, between the Flatbush Avenue Extension and Ashland place, Borough of Brooklyn, which proposed change is more particularly shown upon a map or plan bearing the signature of the Commissioner of Public Works of the Borough and dated February 29, 1916.

The hearing will be held in Room 16, City Hall, Borough of Manhattan, City of New York, on Friday, April 27, 1917, at 10.30 o'clock a. m.

Dated, April 16, 1917.

JOSEPH HAAG, Secretary, Municipal Building, Telephone, 4560 Worth. a16,27

Applicants must be citizens of the United States and residents of the State of New York.

The subjects and weights of the examination are: Experience, 3; Duties, 4; 70 per cent. required. Practical Test, 3; 70 per cent. required. 70 per cent. general average required.

PUBLIC NOTICE IS HEREBY GIVEN THAT applications will be received by the Municipal Civil Service Commission, Municipal Building, Manhattan, New York City, from **FRIDAY, APRIL 13, 1917, TO FRIDAY, APRIL 27, 1917,**

for the position of **ACCOUNTANT, FOURTH GRADE.**

No applications delivered at the office of the Commission, by mail or otherwise, after 4 p. m., **FRIDAY, APRIL 27, 1917,** will be accepted. Application blanks will be mailed upon request provided a self-addressed stamped envelope or sufficient postage is enclosed to cover the mailing. The Commission will not guarantee the delivery of the same. Postage on applications forwarded by mail must be fully prepaid.

Applicants must be citizens of the United States and residents of the State of New York. The subjects and weights of the examination are: Experience, 3; 70 per cent. required. Technical, 7; 75 per cent. required.

A qualifying physical examination will be given.

Applications for this examination must be filed on a special blank, Form D.

Duties.—The duties of the position are to conduct, under general directions, audits, examinations and investigations of the various city departments; to assist in the installation of new and improved methods of accounting; to analyze and classify expenditures for budget purposes and to examine and report upon the bookkeeping methods of large city departments.

Requirements.—Applicants must present evidence of at least one year's experience in accounting work of a grade equal to that outlined under "Duties," either in large industrial or government organizations or in the offices of certified public accountants. A knowledge of auditing and the theory of accounts is necessary, as well as the ability to solve problems in theory and practical accounting.

Candidates must be at least 24 years of age on or before the closing date for the receipt of applications.

The salary range is from \$1,800 to, but not including, \$2,400 per annum.

Vacancies occur from time to time.

There are at present a few vacancies for temporary employment in the Department of Finance at \$2,100 per annum.

The term of the eligibility of the list resulting from this examination is fixed at not less than one year nor more than four years.

a13.27 ROBERT W. BELCHER, Secretary.

BOROUGH OF QUEENS.

Proposals.

SEALED BIDS WILL BE RECEIVED BY the President of the Borough of Queens, at 4th floor, Queens Subway Building, 68 Hunterspoint ave., 1 City, until 11 a. m., on **MONDAY, MAY 7, 1917.**

NO. 1. FOR REGULATING, GRADING, CURBING AND LAYING SIDEWALKS WHERE NECESSARY, TOGETHER WITH ALL WORK INCIDENTAL THERETO, AND FOR REGULATING AND PAVING WITH A PERMANENT GRADE 1 GRANITE PAVEMENT ON A 6-INCH CONCRETE FOUNDATION THE ROADWAY OF GREENE AVE. FROM STUYVESANT AVE. TO REID AVE.

The time allowed for doing and completing the above work will be forty (40) consecutive working days.

The amount of security required will be Twenty-seven Hundred and Fifty Dollars (\$2,750).

The Engineer's estimate of the quantities is as follows:

400 cubic yards earth excavation.
160 cubic yards rock excavation.
550 linear feet cement curb with steel nosing and one (1) year's maintenance.
2,740 square feet cement sidewalk and one (1) year's maintenance.

5 square yards improved granite block pavement restored, including concrete foundation, sand bed and bituminous grouted joints, and one (1) year's maintenance.

1,120 square yards of second-hand granite block pavement, including sand bed and cement grouted joints and one (1) year's maintenance.

NO. 2. FOR REGULATING AND GRADING THE SIDEWALK AND GUTTER SPACES AND LAYING SIDEWALKS WHERE NECESSARY, TOGETHER WITH ALL WORK INCIDENTAL THERETO, ON THE SOUTH SIDE OF 86TH (BRANDON) AVE. FROM 109TH ST. (NAPIER AVE.) TO 110TH ST. (BEDFORD AVE.), FOURTH WARD, IN ACCORDANCE WITH SECTION 435 OF THE CHARTER.

The time allowed for doing and completing the above work will be ten (10) consecutive working days.

The amount of security required will be One Hundred (\$100) Dollars.

The Engineer's estimate of the quantities is as follows:

50 cubic yards embankment in excess of excavation.
520 square feet cement sidewalk and one (1) year's maintenance.

3 poplar trees to be removed and replaced with 3 Norway maple trees (not to be bid for).

NO. 3. FOR REGULATING AND PAVING WITH A PERMANENT GRADE 1 GRANITE PAVEMENT ON A 6-INCH CONCRETE FOUNDATION SIX INCHES IN THICKNESS, TOGETHER WITH ALL WORK INCIDENTAL THERETO, IN VAN ALST AVE. FROM JACKSON AVE. TO 4TH ST., FIRST WARD OF THE BOROUGH OF QUEENS, EXCLUDING THE AREA OCCUPIED BY THE VIADUCT OVER THE LONG ISLAND RAILROAD.

The time allowed for doing and completing the above work will be twenty-five (25) consecutive working days.

The amount of security required will be Seven Thousand (\$7,000) Dollars.

The Engineer's estimate of the quantities is as follows:

520 cubic yards concrete in place.
3,110 square yards of wood block pavement, including mortar bed, sand joints and five (5) years' maintenance.

NO. 4. FOR CURBING AND LAYING SIDEWALKS WHERE NECESSARY, TOGETHER WITH ALL WORK INCIDENTAL THERETO IN ELY AVE. FROM WILBUR AVE. TO PAYNTER AVE., ALSO FOR RECURRING WHERE NECESSARY, TOGETHER WITH ALL WORK INCIDENTAL THERETO IN PAYNTER AVE. AT THE SOUTHEAST CORNER OF PROSPECT ST. BETWEEN THE PROLONGATION OF THE HOUSE LINES, ALSO FOR RECURRING WHERE NECESSARY, TOGETHER WITH ALL WORK INCIDENTAL THERETO ON THE SOUTHEAST CORNER OF WESTER AVE. AND VERNON AVE. BETWEEN THE PROLONGATION OF THE HOUSE LINE, ALL IN THE FIRST WARD OF THE BOROUGH OF QUEENS, IN ACCORDANCE WITH SECTION 435 OF THE GREATER NEW YORK CHARTER.

The time allowed for doing and completing the above work will be thirty (30) consecutive working days.

The amount of security required will be Nine Hundred and Fifty (\$950) Dollars.

The Engineer's estimate of the quantities is as follows:

25 linear feet of old cement curb reset.
1,035 linear feet of cement curb with steel nosing and one year's maintenance.
5,100 square feet cement sidewalk and one year's maintenance.

3 square yards of split granite block pavement (out of maintenance), to be relaid, including 8-inch concrete foundation and cement grouted joints.

3 square yards of asphalt block pavement (under maintenance), to be relaid, including concrete foundation and mortar bed.

6 square yards of granite block pavement (under maintenance), to be relaid, including concrete foundation and bituminous grouted joints.

NO. 5. FOR REGULATING AND GRADING QUEENS BOULEVARD BETWEEN DIAGONAL ST. AND GOSMAN AVE., FIRST WARD OF THE BOROUGH OF QUEENS, FROM THE NORTH HOUSE LINE TO A LINE 116 FEET SOUTHERLY THEREOF, CONSTRUCTING APPROACHES, SETTING CURBS AND CUTTERS, WHERE NECESSARY, ON THE NORTHERLY SIDE, TOGETHER WITH ALL WORK INCIDENTAL THERETO, CONSTRUCTING APPROACHES SHALL BE DEEMED TO INCLUDE SUCH GRADING TO TEMPORARY GRADE AS MAY BE NECESSARY BETWEEN THE 116-FOOT LINE ABOVE REFERRED TO AND THE NORTHERLY TROLLEY TRACK AS NOW LOCATED; ALSO GRADING APPROACHES TO SUCH STREETS AS MAY BE OPEN AND IN USE AT TIME OF CONSTRUCTION.

ALSO FOR REGULATING AND REGRADING, CURBING, RECURRING FLAGGING AND REFLAGGING WHERE NECESSARY, TOGETHER WITH ALL WORK INCIDENTAL THERETO, IN BRAGRAW ST., FROM QUEENS BOULEVARD TO A LINE ABOUT 304 FEET NORTHERLY THEREOF, FIRST WARD.

The time allowed for doing and completing the above work will be 150 consecutive working days.

The amount of security required will be Twenty-eight Thousand (\$28,000) Dollars.

The Engineer's estimate of the quantities is as follows:

36,800 cubic yards earth excavation.
100 cubic yards rock excavation.
500 linear feet new bluestone curb set in sand.

80 linear feet old curb redressed and reset in sand.

600 linear feet old cement curb reset.

4,160 linear feet of cement curb with steel nosing and one year's maintenance.

2,350 square feet new flagstone sidewalk.

3,000 square feet old flagstone sidewalk re-trimmed and relaid.

19,050 square feet cement sidewalk and one year's maintenance.

1,700 square feet new crosswalks.

100 square feet old crosswalks, redressed and relaid.

10 cubic yards of concrete.

1,150 square yards stone gutters.

600 linear feet 12-inch vitrified pipe in place.

2 catch basins complete.

2 sewer manholes complete.

20 square yards asphalt block pavement, including 6-inch concrete foundation, mortar bed and sand joints (out of maintenance), to be restored (not to be bid for).

Item A. Hauling to and depositing in Queens Boulevard, between Betts ave. and Burroughs ave., 9,000 cubic yards surplus excavation.

Item B. Furnishing, delivering and depositing in Queens Boulevard between Betts ave. and Burroughs ave., 9,000 cubic yards embankment.

NO. 6. FOR COMPLETING AN ABANDONED CONTRACT EXECUTED BY WILLIAM J. HORIE JUNE 1, 1916, FOR REGULATING AND GRADING THE SIDEWALK SPACES AND LAYING SIDEWALKS WHERE NECESSARY, TOGETHER WITH ALL WORK INCIDENTAL THERETO, ON THE SOUTHERLY SIDE OF QUEENS BOULEVARD FROM HILL ST. TO HAROLD AVE., FIRST WARD OF THE BOROUGH OF QUEENS, IN ACCORDANCE WITH SECTION 435 OF THE GREATER NEW YORK CHARTER.

The time allowed for doing and completing the above work will be twenty (20) working days.

The amount of security required will be Seven Hundred Dollars (\$700).

The Engineer's estimate of the quantities is as follows:

350 cubic yards of earth excavation.

8,600 square feet of cement sidewalk and one year's maintenance.

200 square yards stone gutters relaid.

The bidder must state the price of each item or article contained in the specification or schedule herein contained or hereafter annexed, per square yard, linear foot or other unit of measure, by which the bids will be tested. Bids will be compared and each contract awarded at a lump or aggregate sum. Blank forms may be obtained and the plans or drawings may be seen at the office of the President of the Borough of Queens. Dated, April 26, 1917.

MAURICE E. CONNOLLY, President.

a26.m7

See General Instructions to Bidders on last page, last column, of the "City Record."

BOROUGH OF BROOKLYN.

Proposals.

SEALED BIDS WILL BE RECEIVED BY the President of the Borough of Brooklyn, at Room No. 2, Borough Hall, Brooklyn, until 11 a. m., on **WEDNESDAY, MAY 16, 1917.**

FOR FURNISHING ALL THE LABOR AND MATERIAL REQUIRED FOR CONSTRUCTING SEWERS IN RALPH AVE. FROM CLARENDON RD. TO AVENUE D; STORM WATER SEWERS IN RALPH AVE. FROM AVENUE D TO PAERDEGAT AVE. NORTH; IN PAERDEGAT AVE. NORTH, FROM RALPH AVE. TO FLATLANDS AVE., AND SANITARY SEWERS IN RALPH AVE., EAST SIDE, FROM AVENUE D TO FLATLANDS AVE.

The Engineer's preliminary estimate of the quantities is as follows:

1,635 linear feet of 168-inch storm sewer, laid complete, including all incidentals and appurtenances; per linear foot, \$100 \$163,500 00

425 linear feet of 156-inch storm sewer, laid complete, including all incidentals and appurtenances; per linear foot, \$100 42,500 00

1,434 linear feet of 138-inch storm sewer, laid complete, including all incidentals and appurtenances; per linear foot, \$72 103,248 00

1,171 linear feet of 138-inch combined sewer, laid complete, including all incidentals and appurtenances; per linear foot, \$72 84,312 00

438 linear feet of 72-inch sanitary sewer, laid complete, including all incidentals and appurtenances; per linear foot, \$34 14,892 00

3,192 linear feet of 54-inch sanitary sewer, laid complete, including all incidentals and appurtenances; per linear foot, \$27 86,184 00

38 linear feet of 30-inch pipe sanitary sewer, laid complete, including concrete cradle, and all incidentals and appurtenances; per linear foot, \$15..... 570 00

42 linear feet of 10-inch pipe sanitary sewer, laid complete, including concrete cradle, and all incidentals and appurtenances; per linear foot, \$5.50... 231 00

60 linear feet of 8-inch pipe sanitary sewer, laid complete, including concrete cradle, and all incidentals and appurtenances; per linear foot, \$5..... 300 00

20 linear feet of 6-inch storm house connection drain, laid complete, including all incidentals and appurtenances; per linear foot, \$0.90..... 18 00

20 linear feet of 6-inch sanitary house connection drain, laid complete, including all incidentals and appurtenances; per linear foot, \$1..... 20 00

350 linear feet of stand pipes, complete, including concrete casing, covers, specials, extra excavation, and all incidentals and appurtenances; per linear foot, \$1.50..... 540 00

1 float chamber, complete, including all incidentals and appurtenances; per float chamber, \$1,000..... 1,000 00

5 drop manholes, complete, with standard manhole heads and special covers, including all incidentals and appurtenances; per manhole, \$210... 1,050 00

17 manholes on storm sewers, complete, with standard manhole heads and covers, including all incidentals and appurtenances; per manhole, \$35..... 595 00

6 manholes on combined sewer, complete, with standard manhole heads and covers, including all incidentals and appurtenances; per manhole, \$35..... 210 00

12 manholes on sanitary sewers, complete with standard manhole heads and special covers, including all incidentals and appurtenances; per manhole, \$95 1,140 00

6 sewer basins complete, of either standard design, with iron pans or gratings, iron basinhoods and connecting culverts, including all incidentals and appurtenances; per basin, \$145 870 00

800,000 feet, board measure, of foundation planking and pile capping, laid in place complete, including all incidentals and appurtenances; per thousand feet, board measure, \$35..... 28,000 00

200,000 feet, board measure, of sheeting and bracing, driven in place complete, including all incidentals and appurtenances; per thousand feet, board measure, \$20..... 4,000 00

100,000 linear feet of piles, driven in place complete, including all incidentals and appurtenances; per linear foot, \$0.40 40,000 00

20 cubic yards of concrete, Class "A," laid in place complete, including extra excavation and all incidentals and appurtenances; per cubic yard, \$7.50 150 00

10 barrels of Portland cement furnished and delivered, in place in the work, including all incidentals and appurtenances; per barrel, \$2.10..... 21 60

300,000 pounds of steel bars, in place complete, including all incidentals and appurtenances; per pound, \$0.05..... 15,000 00

Total \$588,436 00

The time allowed for the completion of the work and full performance of the contract will be four hundred (400) consecutive working days.

The amount of security required will be Two Hundred and Forty Thousand Dollars (\$240,000).

The foregoing Engineer's preliminary estimate of the total cost for the completed work is to be taken as the 100 per cent. basis and test for bidding. Proposals shall each state a single percentage of such 100 per cent. (such as 95 per cent., 100 per cent. or 105 per cent.) for which all materials and work called for in the proposed contract and notices to bidders are to be furnished to the City. Such percentages as bid for each contract shall apply to all unit items specified in the Engineer's preliminary estimate to an amount necessary to complete the work described in the contract.

Blank forms and further information may be obtained and the plans and drawings may be seen at the office of the Bureau of Sewers, 215 Montague st., Brooklyn.

a27.m16

See General Instructions to Bidders on last page, last column, of the "City Record."

SEALED BIDS WILL BE RECEIVED BY the President of the Borough of Brooklyn, at Room No. 2, Borough Hall, Brooklyn, until 11 a. m., on **FRIDAY, MAY 4, 1917.**

FOR FURNISHING ALL THE LABOR AND MATERIALS REQUIRED FOR CONSTRUCTING SEWER IN CEDAR PL. FROM MALBONE ST. TO MONTGOMERY ST.

The Engineer's preliminary estimate of the quantities is as follows:

35 linear feet of 15-inch pipe sewer, laid complete, including all incidentals and appurtenances; per linear foot \$4 140 00

775 linear feet of 12-inch pipe sewer, laid complete, including all incidentals and appurtenances; per linear foot, \$2.35 1,821 25

320 linear feet of 6-inch house connection drain, laid complete, including all incidentals and appurtenances; per linear foot, \$1..... 320 00

9 manholes complete, with iron heads and covers, including all incidentals and appurtenances; per manhole, \$60 540 00

1 sewer basin complete, of either standard design, with iron pans or gratings, iron basin hood and connecting culvert, including all incidentals and appurtenances; per sewer basin, \$160 160 00

2,000 feet, board measure, of sheeting and bracing, driven in place complete, including all incidentals and appurtenances; per thousand feet, board measure, \$20 40 00

5 cubic yards of extra excavation, including sheeting and bracing, and all labor materials, incidentals and appurtenances; per cubic yard, \$0.60..... 3 00

Total \$3,024 25

The time allowed for the completion of the work and full performance of the contract will be thirty (30) consecutive working days.

The amount of security required will be Fifteen Hundred Dollars (\$1,500).

The foregoing Engineer's preliminary estimate of the total cost for the completed work is to be taken as the 100 per cent. basis and test for bidding. Bids shall state a single percentage of such 100 per cent. (such as 95 per cent., 100 per cent. or 105 per cent.) for which all materials and work called for in the proposed contract and notices to bidders are to be furnished to the City. Such percentages as bid for each contract shall apply to all unit items specified in the Engineer's preliminary estimate to an amount neces-

sary to complete the work described in the contract.

Blank forms and further information may be obtained and the plans and drawings may be seen at the office of the Bureau of Sewers, 215 Montague st., Brooklyn.

a23.m4

See General Instructions to Bidders on last page, last column, of the "City Record."

SEALED BIDS WILL BE RECEIVED BY the President of the Borough of Brooklyn, at Room 2, Borough Hall, Brooklyn, until 11 a. m., on **WEDNESDAY, MAY 2, 1917.**

NO. 1. FOR REGULATING, GRADING, CURBING AND LAYING SIDEWALKS ON CEDAR PL. FROM MALBONE ST. TO MONTGOMERY ST.

The Engineer's estimate is as follows:

600 cubic yards excavation.

700 cubic yards filling to be furnished.

1,230 linear feet steel bound cement curb (1 year maintenance).

5,970 square feet cement sidewalks (1 year maintenance).

5,970 square feet 6-inch cinder or gravel sidewalk foundation.

Time allowed, 30 consecutive working days.

Security required, \$800.

NO. 2. FOR REGULATING AND REPAVING WITH PERMANENT ASPHALT PAVEMENT ON A 6-INCH CONCRETE FOUNDATION THE ROADWAY OF GREENE AVE. FROM STUYVESANT AVE. TO REID AVE.

The Engineer's estimate is as follows:

70 linear feet old curbstone reset in concrete.

70 linear feet new curbstone set in concrete.

480 cubic yards concrete.

2,870 square yards asphalt pavement (no maintenance).

Time allowed, 30 consecutive working days.

Security required, \$2,300.

NO. 3. FOR REGULATING AND REPAVING WITH PERMANENT GRADE 1 GRANITE PAVEMENT ON A 6-INCH CONCRETE FOUNDATION THE ROADWAY OF JAY ST. FROM JOHN ST. TO FRONT ST. THE BLOCKS USED ON THIS CONTRACT SHALL BE NEW GRANITE BLOCKS.

The Engineer's estimate is as follows:

75 linear feet old curbstone reset in concrete.

895 linear feet new curbstone set in concrete.

385 cubic yards concrete, outside railroad area.

15 cubic yards concrete, within railroad area.

2,325 square yards grade 1 granite pavement, with joint filler of tar, asphalt and sand, outside railroad area.

245 square yards grade 1 granite pavement, with joint filler of tar, asphalt and sand, within railroad area.

40 square yards adjacent pavement to be relaid.

2 new standard iron covers and heads for sewer manholes.

Time allowed, 30 consecutive working days.

Security required, \$4,000.

NO. 4. FOR REGULATING AND REPAVING WITH PERMANENT GRADE 1 GRANITE PAVEMENT ON A 6-INCH CONCRETE FOUNDATION THE ROADWAY OF PARK AVE. FROM WAVERLY AVE. TO CLASSON AVE. THE BLOCKS USED ON THIS CONTRACT SHALL BE NEW GRANITE BLOCKS.

The Engineer's estimate is as follows:

1,275 linear feet old curbstone reset in concrete.

1,750 linear feet new curbstone set in concrete.

290 linear feet granite heading stones set in concrete.

605 cubic yards concrete, outside railroad area.

45 cubic yards concrete, within railroad area.

3,620 square yards grade 1 granite pavement, with joint filler of tar, asphalt and sand, outside railroad area.

790 square yards grade 1 granite pavement, with joint filler of tar, asphalt and sand, within railroad area.

60 square yards adjacent pavement to be relaid.

2 new standard iron covers and heads for sewer manholes.

Time allowed, 35 consecutive working days.

Security required, \$7,300.

NO. 5. FOR REGULATING AND REPAVING WITH PERMANENT GRADE 1 GRANITE PAVEMENT ON A 6-INCH CONCRETE FOUNDATION THE ROADWAY OF PROSPECT ST. FROM BRIDGE ST. TO GOLD ST. THE BLOCKS USED ON THIS CONTRACT SHALL BE NEW GRANITE BLOCKS.

The Engineer's estimate is as follows:

210 linear feet old curbstone reset in concrete.

725 linear feet new curbstone set in concrete.

25 linear feet granite heading stones set in concrete.

240 cubic yards concrete.

1,425 square yards grade 1 granite pavement with joint filler of tar, asphalt and sand.</

985 square yards grade 1 granite pavement, with joint filler of tar, asphalt and sand, within railroad area.

175 square yards adjacent pavement to be relaid.

6 new standard iron covers and heads for sewer manholes.

11 new iron basin heads furnished and set.

Time allowed, 35 consecutive working days.

Security required, \$7,000.

NO. 9. FOR REGULATING AND REPAVING WITH PERMANENT GRADE 1 GRANITE PAVEMENT ON A 6-INCH CONCRETE FOUNDATION THE ROADWAY OF UNION LANE FROM MYRTLE AVE. TO 350 FEET SOUTH. THE BLOCKS USED ON THIS CONTRACT SHALL BE NEW GRANITE BLOCKS.

The Engineer's estimate is as follows:

410 cubic yards concrete.

410 square yards grade 1 granite pavement, with joint filler of tar, asphalt and sand.

Time allowed, 20 consecutive working days.

Security required, \$600.

NO. 10. FOR REGULATING AND REPAVING WITH PERMANENT GRADE 1 GRANITE PAVEMENT ON A 6-INCH CONCRETE FOUNDATION THE ROADWAY OF UTICA AVE. FROM FULTON ST. TO EASTERN PARKWAY. THE BLOCKS USED ON THIS CONTRACT SHALL BE NEW GRANITE BLOCKS.

The Engineer's estimate is as follows:

3,000 linear feet old curbstone reset in concrete.

3,395 linear feet new curbstone set in concrete.

765 linear feet granite heading stones set in concrete.

1,085 cubic yards concrete, outside railroad area.

370 cubic yards concrete, within railroad area.

370 square yards asphalt pavement (no maintenance).

6,255 square yards grade 1 granite pavement, with joint filler of tar, asphalt and sand, outside railroad area.

1,580 square yards grade 1 granite pavement, with joint filler of tar, asphalt and sand, within railroad area.

Time allowed, 35 consecutive working days.

Security required, \$13,500.

NO. 11. FOR REGULATING AND REPAVING WITH PERMANENT GRADE 1 GRANITE PAVEMENT ON A 6-INCH CONCRETE FOUNDATION THE PLAZA SPACE WITHIN THE BLOCK BOUNDED BY WATER ST., PEARL ST., FRONT ST., AND ADAMS ST. THE BLOCKS USED ON THIS CONTRACT SHALL BE NEW GRANITE BLOCKS.

The Engineer's estimate is as follows:

140 linear feet old curbstone reset in concrete.

600 linear feet new curbstone set in concrete.

525 cubic yards concrete, outside railroad area.

10 cubic yards concrete, within railroad area.

180 square yards grade 1 granite pavement relaid with joint filler of tar, asphalt and sand.

3,160 square yards grade 1 granite pavement with joint filler of tar, asphalt and sand, outside railroad area.

165 square yards grade 1 granite pavement with joint filler of tar, asphalt and sand, within railroad area.

60 square yards adjacent pavement to be relaid.

2 sewer basins rebuilt.

Time allowed, 30 consecutive working days.

Security required, \$5,200.

NO. 12. FOR REGULATING AND GRADING THE SIDEWALK SPACE AND LAYING CEMENT SIDEWALKS ON BOTH SIDES OF WASHINGTON AVE. BETWEEN MALBONE ST. AND LINCOLN RD. ON THE EAST SIDE OF FRANKLIN AVE. BETWEEN MALBONE ST. AND WASHINGTON AVE., AND ON THE SOUTH SIDE OF LIBERTY AVE. BETWEEN MILFORD ST. AND LOGAN ST.

The Engineer's estimate is as follows:

140 cubic yards excavation.

7,940 square feet cement sidewalks (1 year maintenance).

7,940 square feet 6-inch cinder or gravel sidewalk foundation.

Time allowed, 30 consecutive working days.

Security required, \$450.

NO. 13. FOR LAYING CEMENT SIDEWALKS ON THE WEST SIDE OF 4TH AVE. BETWEEN 69TH ST. AND SENATOR ST., AND ON THE NORTHWEST SIDE OF PILLING ST. BETWEEN EVERGREEN AVE. AND BUSHWICK AVE.

The Engineer's estimate is as follows:

4,100 square feet cement sidewalks (1 year maintenance).

4,100 square feet 6-inch cinder or gravel sidewalk foundation.

Time allowed, 20 consecutive working days.

Security required, \$250.

NO. 14. FOR FURNISHING AND DELIVERING APPROXIMATELY 63,708 FEET BOARD MEASURE OF LUMBER, OF WHICH 800 FEET B. M. SHALL BE SPRUCE AND THE REMAINDER LONG LEAF YELLOW PINE.

6,750 feet B. M. is to be delivered to Corporation Yard, Wallabout Basin, foot of Hewes st.

38,625 feet B. M. to Corporation Yard, 19th ave. and 56th st., and

18,333 feet B. M. to Corporation Yard, Neck rd. and Gravesend ave.

Time for completion of contract, on or before Dec. 31, 1917. Security required, 30 per cent. of the amount for which the contract is awarded.

The bidder will state the price per cubic yard, square yard, linear foot, square foot or other unit of measure by which the bids will be tested.

The bids will be compared and the contracts awarded at a lump or aggregate sum for each contract.

Delivery will be required to be made in such quantities and at such times as may be directed.

Blank forms and further information may be obtained at plans and drawings may be seen at the office of the Bureau of Highways, Room 502 No. 50 Court st., Brooklyn.

a20,m2

L. H. POUNDS, President

See General Instructions to Bidders on last page, last column, of the "City Record."

DEPARTMENT OF HEALTH.

Proposals.

SEALED BIDS WILL BE RECEIVED BY the Board of Health of the Department of Health, Centre and Walker sts., Manhattan, until 10.30 a. m., on

FRIDAY, MAY 4, 1917.

FOR FURNISHING AND DELIVERING FRESH FRUITS AND VEGETABLES AS REQUIRED, TO THE HOSPITALS AND THE TUBERCULOUS DAY CAMPS IN THE VARIOUS BOROUGHES OF THE CITY OF NEW YORK FROM MAY 4 TO DECEMBER 31, 1917.

The time for the performance of the contract is from May 4 to Dec. 31, 1917.

The amount of security required is thirty (30) per cent. of the contract amount awarded.

No bid will be considered unless it is accompanied by a deposit. Such deposit shall be in an amount not less than one and one-half (1½) per cent. of the total amount of the bid.

The bidder will state the price per unit, as called for in the schedules of quantities and prices, by which the bids will be tested. The extensions must be made and footed up, as the

bids will be read from the total and awards, if made, made to the lowest bidder on each class, as stated in the schedules.

Bids must be submitted in duplicate, each copy in a separate envelope. No bid will be accepted unless this provision is complied with.

Blank forms and further information may be obtained at the office of the Chief Clerk of the Department of Health, Centre and Walker sts., Manhattan.

HAVEN EMERSON, M. D., President; ALFRED E. SHIPLEY, M. D., Secretary.

Dated, April 23, 1917. a23,m4

See General Instructions to Bidders on last page, last column, of the "City Record."

Auction Sale.

THE DEPARTMENT OF HEALTH WILL sell at public auction on

WEDNESDAY, MAY 2, 1917,

at 11 a. m., at the Willard Parker Hospital, foot of E. 16th st., Manhattan.

THE FOLLOWING ITEMS OF OLD METALS, ROPE, RUBBER, BARRELS AND SHOP FAT, APPROXIMATELY:

5860 lbs. Scrap Iron.

2,265 lbs. Brass.

100 lbs. Copper.

2,500 lbs. Rope.

4,810 lbs. Rubber.

1,900 lbs. Mixed Metals (Brass, Copper and Lead).

72 Wooden Barrels.

23,700 lbs. Scrap Iron, now at the Kingston Avenue Hospital, Kingston ave. and Fenimore st., Brooklyn, from which point it must be removed by the successful bidder.

20,000 lbs. Shop Fat to be delivered to the successful bidder during the next two years at the Willard Parker Hospital, foot of E. 16th st., the successful bidder to furnish all necessary containers to remove the fat from the premises, and make payment thereof not later than the 10th day of the succeeding month.

TERMS OF SALE.

Cash payment in bankable funds shall be made at the time and place of sale, and removal of the materials (with the exception of the item of shop fat) must be completed within 48 hours after close of sale. If the purchaser fails to remove the materials (except shop fat) within five days, the purchase money and ownership of the same shall be forfeited. A deposit of 50 per cent. of the value of the purchase will be required at time bid is accepted.

Shop fat will be delivered to the successful bidder once a week or oftener, if necessary, at the Willard Parker Hospital, foot of E. 16th st., Manhattan. The successful bidder on Shop Fat must furnish a security deposit of \$100 at time of bidding, which shall be retained by the Comptroller of the City of New York for a period of two years to guarantee the faithful performance of the agreement.

All the above materials may be seen for inspection at the Willard Parker Hospital, foot of E. 16th st., Manhattan.

HAVEN EMERSON, M. D., Commissioner.

ALFRED E. SHIPLEY, M. D., Secretary. a20,m2

DEPARTMENT OF STREET CLEANING.

Proposals.

SEALED BIDS WILL BE RECEIVED BY the Commissioner of Street Cleaning at Room 1240, Municipal Building, Manhattan, until 12 noon, on

TUESDAY, MAY 1, 1917.

FOR FURNISHING AND DELIVERING SIX (6) LOCOMOTIVE CRANES.

The time allowed for the delivery of materials and supplies and the full performance of the contract is 150 consecutive calendar days.

The amount of security required for the faithful performance of the contract is 30 per cent. of the amount of the contract price.

Bids must be submitted in duplicate in separate envelopes.

The bidder will state the price of each item or article contained in the schedules per crane, by which the bids will be tested. The extensions must be made and footed up, as the bids will be read from the total and awards made to the lowest bidder on the total.

Delivery will be required to be made at the time and in the manner and in such quantities as may be directed.

Blank forms and further information may be obtained at the office of the Department of Street Cleaning, Manhattan.

J. T. FETHERSTON, Commissioner.

Dated, April 18, 1917. a20,m1

See General Instructions to Bidders on last page, last column, of the "City Record."

SEALED BIDS WILL BE RECEIVED BY the Commissioner of Street Cleaning at Room 1244, Municipal Building, Manhattan, until 12 noon, on

FRIDAY, APRIL 27, 1917.

FOR (1) FURNISHING FORAGE, and (2) DELIVERING FORAGE, AT THE TWENTY-SIX (26) STABLES OF THE DEPARTMENT OF STREET CLEANING IN THE BOROUGH OF MANHATTAN, BRONX AND BROOKLYN.

The time for the completion of the contract will be on or before May 31, 1917.

The amount of the security required for the faithful performance of the contract will be 30 per cent. of the amount of the contract price.

The amount of the deposit to be made with the bid shall be one and one-half per cent. of the total of the bids for both furnishing and delivering forage.

Bids must be submitted in duplicate in separate envelopes.

The bidder will state the price on each item, and awards, if made, will be made to the lowest bidder on each item.

The City reserves the right to accept the bids for furnishing forage and to reject the bids for carting, or to accept both bids; but it does not reserve the right to accept the bid for carting alone.

The bidder shall state separately in his bid as follows:

(1) Under the heading "Forage, Unit Price," the sale price or prices per 100 lbs. for furnishing each kind of forage, in suitable bags or bales, at the "Contractor's Delivery Point," as elsewhere designated in the proposals.

(2) Under the heading "Carting, Unit Price," the bidder shall state the price or prices per 100 lbs. for delivering each kind of forage from the "Contractor's Delivery Point," as elsewhere indicated in the proposal, to the "Department Receiving Points."

(3) On the sheet headed "Schedule of Contractor's Delivery Points," the location of the place or places from which he will deliver forage to vehicles furnished by the department. These points shall be designated in the columns provided for the purpose on the "Schedule of Quantities and Prices," by means of "letters" corresponding with those which appear opposite the described locations, as shown on the "Schedule of Contractors' Delivery Points," from which it is intended that the item of forage is to be delivered.

The attention of bidders is directed to the contents of the "Special Instructions" attached to the proposal for bids.

The extensions must be made and total prices

stated for furnishing each item and for carting each item, and a total price for forage and carting combined.

Delivery will be required to be made at the time and in the manner and in such quantities as may be directed.

Blank forms and further information may be obtained at the Main Office of the Department of Street Cleaning, Room 1244, Municipal Building, Manhattan.

J. T. FETHERSTON, Commissioner.

Dated, April 14, 1917. a17,27

See General Instructions to Bidders on last page, last column, of the "City Record."

SUPREME COURT—FIRST DEPARTMENT.

Notice of Appointment.

In the Matter of the Application of The City of New York, relative to acquiring title, wherever the same has not been heretofore acquired for the same purpose in fee, to the real property required for the opening and extending of the POST ROAD, from Corlear avenue to West 253rd street; WEST 246TH STREET, from Caruga avenue to Broadway; WEST 250TH STREET, from the Post road to Tibbett avenue; WEST 251ST STREET, from Broadway to the Post road; WEST 252ND STREET, from Broadway to Tibbett avenue; and TIBBETT AVENUE, from West 246th street to West 252nd street as this street is laid out east of Tibbett avenue, in the Twenty-fourth Ward, Borough of The Bronx, City of New York.

NOTICE IS HEREBY GIVEN THAT BY orders of the Supreme Court of the State of New York, First Judicial District, hearing date the 6th day of March, 1917, and duly entered in the office of the Clerk of the County of Bronx, at his office in the Borough of The Bronx, in The City of New York, on the 8th day of March, 1917, and dated the 30th day of March, 1917, and duly entered in the office of the Clerk of the County of Bronx at his office in the Borough of The Bronx, in The City of New York, on the 30th day of March, 1917, copies of which orders were duly filed in the office of the Register of the County of Bronx, we, John P. Dunn, James A. Milligan, and Francis J. Kuerzi, were appointed Commissioners of Estimate for the purpose of making a just and equitable estimate and assessment of the loss and damage to the respective owners, lessees, parties and persons respectively entitled unto or interested in the lands, tenements, hereditaments and premises required for the purpose by and in consequence of opening and extending the above mentioned streets or avenues, the same being particularly set forth and described in the petition of The City of New York, and also in the notice of the application for the said order thereto attached, filed herein in the office of the Clerk of the County of Bronx on the 8th day of March, 1917; and the said John P. Dunn was appointed Commissioner of Assessment for the purpose of making a just and equitable estimate and assessment of the value of the benefit and advantage of the said streets or avenues so to be opened and extended, to the respective owners, lessees, parties and persons respectively entitled to or interested in the respective lands, tenements, hereditaments and premises situated within the area of assessment adopted by the Board of Estimate and Apportionment and not required for the purpose of opening and extending the same, but benefited thereby, the said area of assessment being particularly set forth and described in the petition of The City of New York, and also in the notice of the application for the said order thereto attached, filed herein in the office of the Clerk of the County of Bronx on the 8th day of March, 1917; and the said John P. Dunn was appointed Commissioner of Assessment for the purpose of making a just and equitable estimate and assessment of the value of the benefit and advantage of the said streets or avenues so to be opened and extended, to the respective owners, lessees, parties and persons respectively entitled to or interested in the respective lands, tenements, hereditaments and premises situated within the area of assessment adopted by the Board of Estimate and Apportionment and not required for the purpose of opening and extending the same, but benefited thereby, the said area of assessment being particularly set forth and described in the petition of The City of New York, and also in the notice of the application for the said order thereto attached, filed herein in the office of the Clerk of the County of Bronx on the 8th day of March, 1917; and the said John P. Dunn was appointed Commissioner of Assessment for the purpose of making a just and equitable estimate and assessment of the value of the benefit and advantage of the said streets or avenues so to be opened and extended, to the respective owners, lessees, parties and persons respectively entitled to or interested in the respective lands, tenements, hereditaments and premises situated within the area of assessment adopted by the Board of Estimate and Apportionment and not required for the purpose of opening and extending the same, but benefited thereby, the said area of assessment being particularly set forth and described in the petition of The City of New York, and also in the notice of the application for the said order thereto attached, filed herein in the office of the Clerk of the County of Bronx on the 8th day of March, 1917; and the said John P. Dunn was appointed Commissioner of Assessment for the purpose of making a just and equitable estimate and assessment of the value of the benefit and advantage of the said streets or avenues so to be opened and extended, to the respective owners, lessees, parties and persons respectively entitled to or interested in the respective lands, tenements, hereditaments and premises situated within the area of assessment adopted by the Board of Estimate and Apportionment and not required for the purpose of opening and extending the same, but benefited thereby, the said area of assessment being particularly set forth and described in the petition of The City of New York, and also in the notice of the application for the said order thereto attached, filed herein in the office of the Clerk of the County of Bronx on the 8th day of March, 1917; and the said John P. Dunn was appointed Commissioner of Assessment for the purpose of making a just and equitable estimate and assessment of the value of the benefit and advantage of the said streets or avenues so to be opened and extended, to the respective owners, lessees, parties and persons respectively entitled to or interested in the respective lands, tenements, hereditaments and premises situated within the area of assessment adopted by the Board of Estimate and Apportionment and not required for the purpose of opening and extending the same, but benefited thereby, the said area of assessment being particularly set forth and described in the petition of The City of New York, and also in the notice of the application for the said order thereto attached, filed herein in the office of the Clerk of the County of Bronx on the 8th day of March, 1917; and the said John P. Dunn was appointed Commissioner of Assessment for the purpose of making a just and equitable estimate and assessment of the value of the benefit and advantage of the said streets or avenues so to be opened and extended, to the respective owners, lessees, parties and persons respectively entitled to or interested in the respective lands, tenements, hereditaments and premises situated within the area of assessment adopted by the Board of Estimate and Apportionment and not required for the purpose of opening and extending the same, but benefited thereby, the said area of assessment being particularly set forth and described in the petition of The City of New York, and also in the notice of the application for the said order thereto attached, filed herein in the office of the Clerk of the County of Bronx on the 8th day of March, 1917; and the said John P. Dunn was appointed Commissioner of Assessment for the purpose of making a just and equitable estimate and assessment of the value of the benefit and advantage of the said streets or avenues so to be opened and extended, to the respective owners, lessees, parties and persons respectively entitled to or interested in the respective lands, tenements, hereditaments and premises situated within the area of assessment adopted by the Board of Estimate and Apportionment and not required for the purpose of opening and extending the same, but benefited thereby, the said area of assessment being particularly set forth and described in the petition of The City of New York, and also in the notice of the application for the said order thereto attached, filed herein in the office of the Clerk of the County of Bronx on the 8th day of March, 1917; and the said John P. Dunn was appointed Commissioner of Assessment for the purpose of making a just and equitable estimate and assessment of the value of the benefit and advantage of the said streets or avenues so to be opened and extended, to the respective owners, lessees, parties and persons respectively entitled to or interested in the respective lands, tenements, hereditaments and premises situated within the area of assessment adopted by the Board of Estimate and Apportionment and not required for the purpose of opening and extending the same, but benefited thereby, the said area of assessment being particularly set forth and described in the petition of The City of New York, and also in the notice of the application for the said order thereto attached, filed herein in the office of the Clerk of the County of Bronx on the 8th day of March, 1917; and the said John P. Dunn was appointed Commissioner of Assessment for the purpose of making a just and equitable estimate and assessment of the value of the benefit and advantage of the said streets or avenues so to be opened and extended, to the respective owners, lessees, parties and persons respectively entitled to or interested in the respective lands, tenements, hereditaments and premises situated within the area of assessment adopted by the Board of Estimate and Apportionment and not required for the purpose of opening and extending the same, but benefited thereby, the said area of assessment being particularly set forth and described in the petition of The City of New York, and also in the notice of the application for the said order thereto attached, filed herein in the office of the Clerk of the County of Bronx on the 8th day of March, 1917; and the said John P. Dunn was appointed Commissioner of Assessment for the purpose of making a just and equitable estimate and assessment of the value of the benefit and advantage of the said streets or avenues so to be opened and extended, to the respective owners, lessees, parties and persons respectively entitled to or interested in the respective lands, tenements, hereditaments and premises situated within the area of assessment adopted by the Board of Estimate and Apportionment and not required for the purpose of opening and extending the same, but benefited thereby, the said area of assessment being particularly set forth and described in the petition of The City of New York, and also in the notice of the application for the said order thereto attached, filed herein in the office of the Clerk of the County of Bronx on the 8th day of March, 1917; and the said John P. Dunn was appointed Commissioner of Assessment for the purpose of making a just and equitable estimate and assessment of the value of the benefit and advantage of the said streets or avenues so to be opened and extended, to the respective owners, lessees, parties and persons respectively entitled to or interested in the respective lands, tenements, hereditaments and premises situated within the area of assessment adopted by the Board of Estimate and Apportionment and not required for the purpose of opening and extending the same, but benefited thereby, the said area of assessment being particularly set forth and described in the petition of The City of New York, and also in the notice of the application for the said order thereto attached, filed herein in the office of the Clerk of the County of Bronx on the 8th day of March, 1917; and the said John P. Dunn was appointed Commissioner of Assessment for the purpose of making a just and equitable estimate and assessment of the value of the benefit and advantage of the said streets or avenues so to be opened and extended, to the respective owners, lessees, parties and persons respectively entitled to or interested in the respective lands, tenements, hereditaments and premises situated within the area of assessment adopted by the Board of Estimate and Apportionment and not required for the purpose of opening and extending the same, but benefited thereby, the said area of assessment being particularly set forth and described in the petition of The City of New York, and also in the notice of the application for the said order thereto attached, filed herein in the office of the Clerk of the County of Bronx on the 8th day of March, 1917; and the said John P. Dunn was appointed Commissioner of Assessment for the purpose of making a just and equitable estimate and assessment of the value of the benefit and advantage of the said streets or avenues so to be opened and extended, to the respective owners, lessees, parties and persons respectively entitled to or interested in the respective lands, tenements, hereditaments and premises situated within the area of assessment adopted by the Board of Estimate and Apportionment and not required for the purpose of opening and extending the same, but benefited thereby, the said area of assessment being particularly set forth and described in the petition of The City of New York, and also in the notice of the application for the said order thereto attached, filed herein in the office of the Clerk of the County of Bronx on the 8th day of March, 1917; and the said John P. Dunn was appointed Commissioner of Assessment for the purpose of making a just and equitable estimate and assessment of the value of the benefit and advantage of the said streets or avenues so to be opened and extended, to the respective owners, lessees, parties and persons respectively entitled to or interested in the respective lands, tenements, hereditaments and premises situated within the area of assessment adopted by the Board of Estimate and Apportionment and not required for the purpose of opening and extending the same, but benefited thereby, the said area of assessment being particularly set forth and described in the petition of The City of New York, and also in the notice of the application for the said order thereto attached, filed herein in the office of the Clerk of the County of Bronx on the 8th day of March, 1917; and the said John P. Dunn was appointed Commissioner of Assessment for the purpose of making a just and equitable estimate and assessment of the value of the benefit and advantage of the said streets or avenues so to be opened and extended, to the respective owners, lessees, parties and persons respectively entitled to or interested in the respective lands, tenements, hereditaments and premises situated within the area of assessment adopted by the Board of Estimate and Apportionment and not required for the purpose of opening and extending the same, but benefited thereby, the said area of assessment being particularly set forth and described in the petition of The City of New York, and also in the notice of the application for the said order thereto attached, filed herein in the office of the Clerk of the County of Bronx on the 8th day of March, 1917; and the said John P. Dunn was appointed Commissioner of Assessment for the purpose of making a just and equitable estimate and assessment of the value of the benefit and advantage of the said streets or avenues so to be opened and extended, to the respective owners, lessees, parties and persons respectively entitled to or interested in the respective lands, tenements, hereditaments and premises situated within the area of assessment adopted by the Board of Estimate and Apportionment and not required for the purpose of opening and extending the same, but benefited thereby, the said area of assessment being particularly set forth and described in the petition of The City of New York, and also in the notice of the application for the said order thereto attached, filed herein in the office of the Clerk of the County of Bronx on the 8th day of March, 1917; and the said John P. Dunn was appointed Commissioner of Assessment for the purpose of making a just and equitable estimate and assessment of the value of the benefit and advantage of the said streets or avenues so to be opened and extended, to the respective owners, lessees, parties and persons respectively entitled to or interested in the respective lands, tenements, hereditaments and premises situated within the area of assessment adopted by the Board of Estimate and Apportionment and not required for the purpose of opening and extending the same, but benefited thereby, the said area of assessment being particularly set forth and described in the petition of The City of New York, and also in the notice of the application for the said order thereto attached, filed herein in the office of the Clerk of the County of Bronx on the 8th day of March, 1917; and the said John P. Dunn was appointed Commissioner of Assessment for the purpose of making a just and equitable estimate and assessment of the value of the benefit and advantage of the said streets or avenues so to be opened and extended, to the respective owners, lessees, parties and persons respectively entitled to or interested in the respective lands, tenements, hereditaments and premises situated within the area of assessment adopted by the Board of Estimate and Apportionment and not required for the purpose of opening and extending the same, but benefited thereby, the said area of assessment being particularly set forth and described in the petition of The City of New York, and also in the notice of the application for the said order thereto attached, filed herein in the office of the Clerk of the County of Bronx on the 8th day of March, 1917; and the said John P. Dunn was appointed Commissioner of Assessment for the purpose of making a just and equitable estimate and assessment of the value of the benefit and advantage of the said streets or avenues so to be opened and extended, to the respective owners, lessees, parties and persons respectively entitled to or interested in the respective lands, tenements, hereditaments and premises situated within the area of assessment adopted by the Board of Estimate and Apportionment and not required for the purpose of opening and extending the same, but benefited thereby, the said area of assessment being particularly set forth and described in the petition of The City of New York, and also in the notice of the application for the said order thereto attached, filed herein in the office of the Clerk of the County of Bronx on the 8th day of March, 1917; and the said John P. Dunn was appointed Commissioner of Assessment for the purpose of making a just and equitable estimate and assessment of the value of the benefit and advantage of the said streets or avenues so to be opened and extended, to the respective owners, lessees, parties and persons respectively entitled to or interested in the respective lands, tenements, hereditaments and premises situated within the area of assessment adopted by the Board of Estimate and Apportionment and not required for the purpose of opening and extending the same, but benefited thereby, the said area of assessment being particularly set forth and described in the petition of The City of New York, and also in the notice of the application for the said order thereto attached, filed herein in the office of the Clerk of the County of Bronx on the 8th day of March, 1917; and the said John P. Dunn was appointed Commissioner of Assessment for the purpose of making a just and equitable estimate and assessment of the value of the benefit and advantage of the said streets or avenues so to be opened and extended, to the respective owners, lessees, parties and persons respectively entitled to or interested in the respective lands, tenements, hereditaments and premises situated within the area of assessment adopted by the Board of Estimate and Apportionment and not required for the purpose of opening and extending the same, but benefited thereby, the said area of assessment being particularly set forth and described in the petition of The City of New York, and also in the notice of the application for the said order thereto attached, filed herein in the office of the Clerk of the County of Bronx on the 8th day of March, 1917; and the said John P. Dunn was appointed Commissioner of Assessment for the purpose of making a just and equitable estimate and assessment of the value of the benefit and advantage of the said streets or avenues so to be opened and extended, to the respective owners, lessees, parties and persons respectively entitled to or interested in the

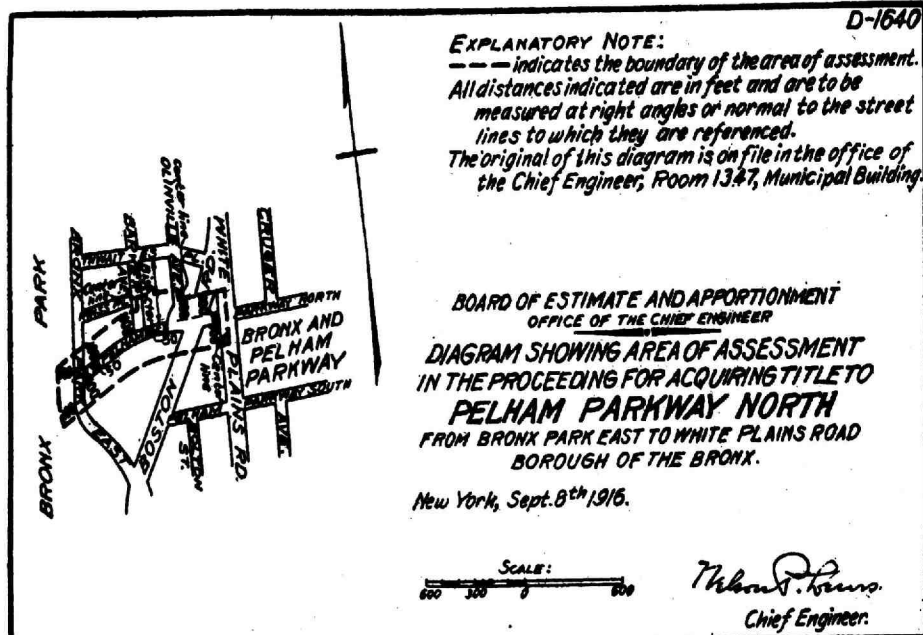
left, 37,912 feet to the eastern line of Boston road (White Plains road) as legally acquired; thence southerly along said eastern line of Boston road 50.98 feet to said northern line of Bronx and Pelham Parkway; thence easterly along said northern line of Bronx and Pelham Parkway 26.42 feet to the point of beginning.

Pelham Parkway North is shown on Section 31 of the Final Maps of the Borough of The Bronx, which map was filed as follows: in the office of the President of the Borough of The Bronx on February 27, 1911, in the office of the Register of the County of New York on February 21,

1911, as Map No. 1486, and in the office of the Corporation Counsel of the City of New York on February 21, 1911, in pigeonhole 152.

The land required for Pelham Parkway North is located east of Bronx River.

The Board of Estimate and Apportionment, by a resolution adopted on the 13th day of October, 1916, determined that whole cost and expense of this proceeding shall be assessed upon the property deemed to be benefited thereby, and that the area of assessment for benefit in this proceeding be fixed, and determined to be as shown in the following diagram:



Dated, New York, April 26, 1917.
 LAMAR HARDY, Corporation Counsel, Mu-

nicipal Building, Borough of Manhattan, City of New York. a26,m7

In the Matter of the Application of The City of New York relative to acquiring title, wherever the same has not been heretofore acquired for the purpose of constructing a sewer within the easterly prolongation of SCHOFIELD STREET extending 378.428 feet along the prolongation of the northerly line of Schofield street and 364.738 feet along the prolongation of the southerly line of Schofield street, in the 24th Ward, Borough of The Bronx, City of New York, as said sewer easement is shown on a map or plan bearing the signature of the President of said Borough, and dated May 8th, 1916; (said map or plan having been adopted by the Board of Estimate and Apportionment on July 7th, 1916).

NOTICE IS HEREBY GIVEN THAT AN application will be made to the Supreme Court of the State of New York, First Judicial District, at a Special Term thereof, held in and for the County of Bronx, in the County Court House, in the Borough of The Bronx, City of New York, on 8th day of May, 1917, at the opening of the Court on that day, or as soon thereafter as counsel can be heard thereon, to have the compensation which should justly be made to the respective owners of the real property proposed to be acquired for such improvement, ascertained and determined by the Supreme Court without a jury, and to have the cost of such improvement assessed by the said Court, as hereinafter set forth, in accordance with the resolution of the Board of Estimate and Apportionment.

The nature and extent of the improvement hereby intended is the acquisition of title by The City of New York, for the use of the public, to an easement required for the purpose of constructing a sewer within the easterly prolongation of Schofield street extending 378.428 feet along the prolongation of the northerly line of Schofield street and 364.738 feet along the prolongation of the southerly line of Schofield street, in the

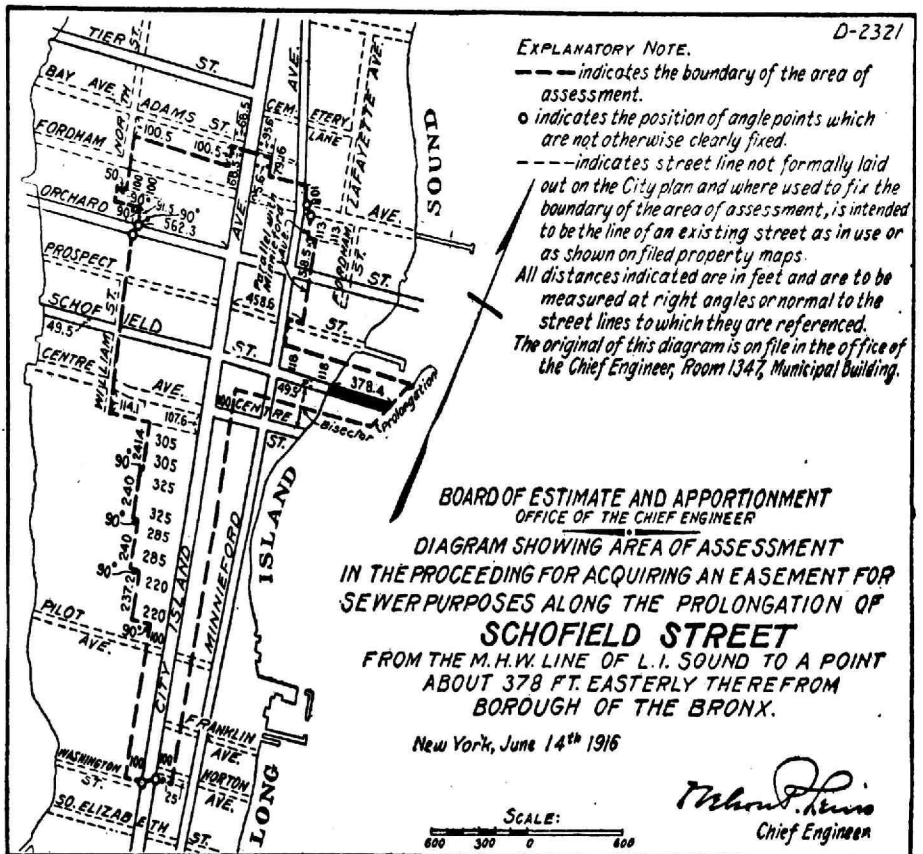
24th Ward, Borough of The Bronx, City of New York, as said sewer easement is shown on a map or plan bearing the signature of the President of said Borough, and dated May 8th, 1916; (said map or plan having been adopted by the Board of Estimate and Apportionment on July 7th, 1916). The real property title to which is proposed to be acquired is more particularly bounded and described as follows, to wit:

Beginning at a point in the southern line of Schofield street, distant 684.875 feet easterly from the intersection of said line and the eastern line of City Island avenue; thence easterly along the prolongation of said southern line of Schofield street 364.738 feet; thence northerly deflected 55° 03' 28" to the left 60.336 feet to a point in the prolongation of the northern line of Schofield street; thence westerly along the prolongation of the northern line of Schofield street 378.428 feet; thence southerly 33.730 feet to the point of beginning.

The easement on the prolongation of Schofield street is shown on a map entitled: "Map showing the locating and laying out of an Easement on the prolongation of Schofield street extending from the high water line of Long Island Sound to a point about 378 feet easterly therefrom," which map was filed in the office of the President of the Borough of The Bronx on Sept. 26, 1916, in the office of the Register of the County of Bronx on Sept. 26, 1916, as Map No. 215, and in the office of the Counsel to the Corporation of the City of New York on Sept. 26, 1916.

The easement on the prolongation of Schofield street is located in Blocks 5641-5642 of Section 18 of the Land Map of the City of New York.

The Board of Estimate and Apportionment, by a resolution adopted on the 30th day of March, 1917, determined that the whole cost and expense of this proceeding shall be assessed upon the property deemed to be benefited thereby, and that the area of assessment for benefit in this proceeding be fixed and determined to be as shown on the following diagram:



Dated, New York, April 26, 1917.
 LAMAR HARDY, Corporation Counsel, Mu-

nicipal Building, Borough of Manhattan, City of New York. a26,m7

In the Matter of the Application of The City of New York relative to acquiring title, wherever the same has not been heretofore acquired for the same purpose in fee to the real property required for the opening and extending of EAST 178TH STREET, from Bronx Park avenue to Morris Park avenue (Watson's Lane), subject to the easements of the New York, Westchester and Boston Railroad Company, in the Twenty-fourth Ward, Borough of The Bronx, City of New York.

NOTICE IS HEREBY GIVEN THAT AN application will be made to the Supreme Court of the State of New York, First Judicial District, at a Special Term of said Court, held in and for the County of Bronx, in the County Court House, in the Borough of The Bronx, in the City of New York, on the 8th day of May, 1917, at the opening of the Court on that day, or as soon thereafter as counsel can be heard thereon, to have the compensation which should justly be made to the respective owners of the real property proposed to be acquired for such improvement, ascertained and determined by the Supreme Court without a jury, and to have the cost of such improvement assessed by the said Court, as hereinafter set forth, in accordance with the resolution of the Board of Estimate and Apportionment.

The nature and extent of the improvement hereby intended is the acquisition of title in fee by The City of New York, for the use of the

public to the real property required for the opening and extending of East 178th street, from Bronx Park avenue to Morris Park avenue (Watson's Lane), subject to the easements of the New York, Westchester and Boston Railroad Company, in the Twenty-fourth Ward, Borough of The Bronx, City of New York. The real property title to which is proposed to be acquired is more particularly bounded and described as follows, to wit:

Beginning at a point in the eastern line of Bronx Park avenue, distant 62.437 feet southerly from the intersection of said line and the southern line of East Tremont avenue; thence southerly along said eastern line of Bronx Park avenue 60.0 feet; thence easterly deflected 90° to the left 363.212 feet; thence northeasterly deflected 69° 35' 30" to the left 64.02 feet; thence westerly 385.536 feet to the point of beginning.

East 178th street is shown on Section 37 of the Final Maps of the Borough of The Bronx, which section was filed as follows: in the office of the President of the Borough of The Bronx on June 21, 1911, in the office of the Register of the County of New York on June 17, 1911, as Map No. 1534, and in the office of the Corporation Counsel of the City of New York on June 17, 1911, in pigeonhole 164.

East 178th street is also shown on a map entitled: "Map showing the change of lines and grades within the territory bounded by West Farms road, Bronx River avenue, East 177th

street and Bronx Park avenue. Amendment to Sections 37 and 38," which map was filed in the office of the President of the Borough of The Bronx on February 27, 1917, in the office of the Register of the County of Bronx on February 27, 1917, and in the office of the Corporation Counsel of the City of New York on February 27, 1917.

The land required for East 178th street, from Bronx Park avenue to Morris Park avenue (Watson's Lane), is located in Blocks 3908 and 3909 of Section 15 of the Land Map of the City of New York.

The Board of Estimate and Apportionment, by a resolution adopted on the 19th day of January, 1917, determined that whole cost and expense of this proceeding shall be assessed upon the property deemed to be benefited thereby, and that the area of assessment for benefit in this proceeding be fixed and determined to be as follows:

Bounded on the north by a line distant 100 feet northerly from and parallel with the northerly line of East 178th street, the said distance being measured at right angles to East 178th street and by the prolongation of the said line; on the southeast by the centre line of Morris Park avenue; on the south by a line midway between East 178th street and Wyatt street, and by the prolongation of the said line; and on the west by the easterly line of Bronx Park avenue.

Dated, New York, April 26, 1917.
 LAMAR HARDY, Corporation Counsel, Municipal Building, Borough of Manhattan, City of New York. a26,m7

In the Matter of the Application of The City of New York relative to acquiring title, wherever the same has not been heretofore acquired for the same purpose in fee to the real property required for the opening and extending of FURMAN AVENUE, from Baychester avenue to East 236th street, in the Twenty-fourth Ward, Borough of The Bronx, City of New York.

NOTICE IS HEREBY GIVEN THAT AN application will be made to the Supreme Court of the State of New York, First Judicial District, at a Special Term of said Court, held in and for the County of Bronx, in the County Court House, in the Borough of The Bronx, in the City of New York, on the 8th day of May, 1917, at the opening of the Court on that day, or as soon thereafter as counsel can be heard thereon, to have the compensation which should justly be made to the respective owners of the real property proposed to be acquired for such improvement, ascertained and determined by the Supreme Court without a jury, and to have the cost of such improvement assessed by the said Court, as hereinafter set forth, in accordance with the resolution of the Board of Estimate and Apportionment.

The nature and extent of the improvement hereby intended is the acquisition of title in fee by The City of New York, for the use of the public to the real property required for the opening and extending of Furman avenue, from Baychester avenue to East 236th street, in the Twenty-fourth Ward, Borough of The Bronx, City of New York. The real property title to which is proposed to be acquired is more particularly bounded and described as follows, to wit:

Parcel "A."
 Beginning at a point in the northern line of E. 237th st., distant 196.131 feet easterly from the intersection of said line and the eastern line of White Plains rd. as these streets are legally acquired; thence easterly along said northern line of E. 237th st. for 60.60 feet; thence northerly deflected 81° 55' 20" to the left for 2490.39 feet to the southern line of Baychester ave. as legally acquired; thence westerly along last mentioned line for 60.0 feet; thence southerly for 2499.36 feet to the point of beginning.

Parcel "B."
 Beginning at a point in the northern line of E. 236th st., distant 183.621 feet easterly from the intersection of said line and the eastern line of White Plains rd. as these streets are legally acquired; thence easterly along said northern line of E. 236th st. for 60.0 feet; thence northerly deflected 90° to the left for 567.046 feet to the southern line of E. 237th st. as legally acquired; thence westerly along last mentioned line for 60.0 feet; thence southerly for 567.046 feet to the point of beginning.

Furman avenue from Baychester avenue to East 236th street is shown on "Amendment to Section 29," of the Final Maps of the Borough of The Bronx, which map was filed in the office of the President of the Borough of The Bronx on June 15, 1909, in the office of the Register of the County of New York on June 10, 1909, as Map No. 1347, and in the office of the Corporation Counsel of the City of New York on June 11, 1909, in pigeonhole 120.

The land required for Furman avenue is located east of Bronx River.

The Board of Estimate and Apportionment, by a resolution adopted on the 15th day of October, 1915, determined that whole cost and expense of this proceeding shall be assessed upon the property deemed to be benefited thereby, and that the area of assessment for benefit in this proceeding be fixed and determined to be as follows:

Bounded on the north by the centre line of Cranford avenue and by the prolongation of the said line; on the east by a line always midway between Furman avenue and Byron avenue and the prolongations thereof; on the south by a line distant 100 feet southerly from and parallel with the southerly line of East 236th street, the said distance being measured at right angles to East 236th street; and on the west by a line always distant 100 feet westerly from and parallel with the westerly line of Furman avenue and the prolongations thereof, the said distance being measured at right angles to Furman avenue.

Dated, New York, April 26, 1917.
 LAMAR HARDY, Corporation Counsel, Municipal Building, Borough of Manhattan, City of New York. a26,m7

Filing Final Reports.

In the Matter of the Application of The City of New York, relative to acquiring title, wherever the same has not been heretofore acquired for the same purpose in fee, to the lands, tenements and hereditaments required for the opening and extending of HERING AVENUE, from Bronx and Pelham Parkway South to Sackett avenue; TENBROECK AVENUE, from Bronx and Pelham Parkway South to Pierce avenue; SACKETT AVENUE, from Williamsbridge road to the prolongation of the easterly line of Newport avenue, and NEWPORT AVENUE, from Sackett avenue to Morris Park avenue, in the 24th Ward, Borough of The Bronx, City of New York.

NOTICE IS HEREBY GIVEN THAT THE final reports of the Commissioners of Estimate and of the Commissioner of Assessment in the above entitled matter will be presented for confirmation to the Supreme Court of the State of New York, First Department, at a Special Term thereof, Part III, to be held in the County Court House in the Borough of Manhattan, in The City of New York, on the 8th day of May, 1917, at 10 o'clock in the forenoon of that day; and that the said final reports have been deposited in the Office of the Clerk of the County of Bronx, East 161st street and 3rd avenue, there to remain for and during the space of five days, as required by law.

Dated, New York, April 26, 1917.
 EARNEST R. ECKLEY, CHARLES J. CAVANAGH, GEO. W. M. CLARK, Commis-

sioners of Estimate; EARNEST R. ECKLEY, Commissioner of Assessment.

JOS. J. SQUIER, Clerk. a26,m1

Notice to File Claims.

In the Matter of Acquiring Title by The City of New York to certain lands and premises on the westerly side of CROTONA AVENUE, between East 180th and East 181st streets, in the 24th Ward of the Borough of The Bronx, in the City of New York, duly selected as a site for school purposes, according to law.

NOTICE IS HEREBY GIVEN THAT BY AN order of the Supreme Court of the State of New York, dated March 30, 1917, and entered and filed in the office of the Clerk of the County of Bronx on the same date, the application of The City of New York to have the compensation which should justly be made to the respective owners of the real property proposed to be taken in the above entitled proceeding ascertained and determined by the Supreme Court, without a jury, in accordance with a resolution adopted by the Board of Estimate and Apportionment of The City of New York on the 8th day of December, 1916, was granted.

NOTICE IS HEREBY FURTHER GIVEN that the description of the real property to be acquired in the above entitled proceeding is as follows:

All those certain lands, pieces and parcels of land, with the buildings thereon and appurtenances thereto belonging, situated on the westerly side of Crotona avenue between 180th and 181st streets, in the 24th Ward of the Borough of The Bronx, in The City of New York.

Beginning at the corner formed by the intersection of the westerly line of Crotona avenue with the northerly line of East 180th street, running thence northerly against the westerly line of Crotona avenue 275.38 feet to the corner formed by the intersection of the westerly line of Crotona avenue with the southerly line of East 181st street, running thence westerly along the southerly line of East 181st street 198.24 feet, running thence southerly and parallel, or nearly so, with the westerly line of Crotona avenue 140.18 feet, running thence easterly and parallel, or nearly so, with the southerly line of East 181st street 132.16 feet, running thence southerly and parallel, or nearly so, with the westerly line of Crotona avenue 135.20 feet to the northerly line of East 180th street, running thence easterly along the northerly line of East 180th street 66.08 feet to the point or place of beginning, said premises being known and designated on the present tax maps of The City of New York, Borough of The Bronx, as Lots 26, 50, 51, 53, 55, 56, 57, 58, 59, 60 and 62, Block 3081, Section 11.

and each and every owner of said real property having any claim or demand on account thereof is hereby required to file his written claim or demand, duly verified, describing the real property which the claimant owns or in which he is interested, and his postoffice address, with the Clerk of the County of Bronx on or before the 10th day of May, 1917, and to serve on the Corporation Counsel of The City of New York at his office, Room 1743, 17th floor, Municipal Building, Borough of Manhattan, The City of New York, on or before the said 10th day of May, 1917, a copy of such verified claim.

Dated, New York, April 23, 1917.
 LAMAR HARDY, Corporation Counsel, Municipal Building, Borough of Manhattan, City of New York. a23,m3

Filing Preliminary Abstracts.

In the Matter of the Application of The City of New York, relative to acquiring title wherever the same has not been heretofore acquired, to the lands and premises required for easements for the purpose of constructing trunk sewers in SEWERAGE DISTRICT 43, lying southerly of Westchester avenue between Westchester Creek and Bronx River, in the 24th Ward, Borough of The Bronx, City of New York, more particularly shown on a map or plan adopted by the Board of Estimate and Apportionment on November 25, 1904, and filed in the office of the Register of New York County on May 4, 1905.

WE, THE UNDERSIGNED COMMISSIONERS of Estimate and Assessment in the above entitled matter, hereby give notice to all persons interested in this proceeding, and to the owner or owner, occupant or occupants of all houses and lots and improved and unimproved lands affected thereby, and to all others whom it may concern, to wit:

First—That we have completed our estimate and assessment, and that all persons interested in this proceeding, or in any of the lands, tenements and hereditaments and premises affected thereby, and having objections thereto, do present their said objections in writing, duly verified, to us at our office, Room 1557, 15th floor, Municipal Building, Chambers and Centre streets, in the Borough of Manhattan, in The City of New York, on or before the 10th day of May, 1917, and that we, the said Commissioners, will hear parties so objecting, and for that purpose will be in attendance at our said office on the 14th day of May, 1917, at 2 o'clock p. m.

Second—That the abstracts of our said estimate and assessment, together with our damage and benefit maps, and also all the affidavits, estimates, proofs and other documents used by us in making the same, have been deposited in the Bureau of Street Openings in the Law Department of The City of New York, Room 1529, 15th floor, Municipal Building, Chambers and Centre streets, in the Borough of Manhattan, in said City, there to remain until the 21st day of May, 1917.

Third—That the limits of our assessment for benefit include all those lands, tenements and hereditaments and premises situate, lying and being in the Borough of The Bronx, in The City of New York, which, taken together, are bounded and described as follows, viz.:

BEGINNING at the point of intersection of the southerly prolongation of the easterly line of Stevens avenue and the northerly bulkhead line of the East River, running thence westwardly along the northerly bulkhead line of the East River and along the northerly bulkhead line of the Bronx River and along the easterly line of the Bronx River to the northerly line of East 180th street, thence eastwardly along the northerly line of East 180th street to the easterly line of Bronx Park; thence following the easterly line of Bronx Park to a point about 250 feet northerly of the northerly line of Mace avenue; thence eastwardly along a line at right angles thereto to a point 110 feet east of the easterly line of Bronx Park; thence northerly at right angles to the last said mentioned line a distance of about 112 feet; thence eastwardly along a line at right angles to Barker avenue to a point 100 feet east of the easterly line of Barker avenue; thence northwardly along a line at right angles to the last mentioned line for a distance of about 25 feet; thence eastwardly along a line at right angles to Olinville avenue to a middle line of the block between Olinville avenue and White Plains road; thence northwardly along said middle line to its intersection with a line bisecting the angle formed by the southerly line of Allerton avenue and the westerly line of White Plains road; thence along said bisecting line to the corner formed by the southerly line of Allerton avenue and White Plains road; thence northwardly along the westerly line of

wardly along said line to a point about 121 feet northerly from the northerly line of St. Ouen street; thence westwardly along the line parallel thereto with Penfield street to its intersection with the line drawn at right angles to the westerly line of Penfield street through a point about 225 feet easterly from the westerly line of Barnes avenue; thence northwardly along said line to its intersection with the middle line of the block between Penfield street and East 242nd street; thence eastwardly along said middle line a distance of about 85 feet; thence northwardly along a line at right angles to East 242nd street to its intersection with the middle line of the block between East 242nd street and East 243rd street; thence eastwardly along said middle line to a line bisecting the angle formed by the southerly line of East 243rd street and the westerly line of Barnes avenue; thence northwardly along said bisecting line to the westerly line of Barnes avenue; thence northwardly along said line of Barnes avenue to the northerly line of East 243rd street; thence northwardly along the line bisecting the angle formed by the southerly line of East 243rd street and the westerly line of Barnes avenue to the northerly boundary line of the City of New York; thence following the boundary line of the City of New York to its intersection with the westerly pier and bulkhead line of the Hutchinson River; thence in a general southerly direction along the westerly pier and bulkhead line of the Hutchinson River to its intersection with the easterly prolongation of the middle line of the block between Bushnell avenue and Allerton avenue; thence westwardly along said prolongation of the middle line to the middle line of the block between Harper avenue and Hutchinson avenue; thence southwardly along said middle line a distance of about 60 feet; thence westwardly along the line parallel to Bushnell avenue to the middle line of the block between Varian avenue and Harper avenue; thence northwardly along said middle line to the bulkhead to a point about 200 feet southerly from the southerly line of Allerton avenue; thence westwardly along a line parallel to Allerton avenue to the middle line of the block between Palmer avenue and DeKemer avenue; thence southwardly along said middle line a distance of about 100 feet; thence westwardly along a line parallel to Allerton avenue to the middle line of the block between Ely avenue and Bruner avenue; thence northwardly along said middle line to a line bisecting the angle formed by the easterly line of Bruner avenue and the southerly line of Allerton avenue; thence northwardly along said bisecting line to the southerly line of Allerton avenue; thence to the westerly line of Bruner avenue; thence westwardly along the line bisecting the angle formed by the westerly line of Bruner avenue and the southerly line of Allerton avenue to its intersection with a line bisecting the angle formed by the southerly line of Allerton avenue and the easterly line of Wickham avenue; thence northwardly along said bisecting line to the easterly line of Wickham avenue; thence northwardly along said line to the northerly line of Allerton avenue; thence northwardly along a line bisecting the angle formed by the northerly line of Allerton avenue and the easterly line of Wickham avenue to the middle line of the block between Bruner avenue and Wickham avenue; thence northwardly along said middle line to a line bisecting the angle formed by the southerly line of Bartow avenue and the easterly line of Wickham avenue; thence northwardly along said bisecting line to the southerly line of Bartow avenue; thence westwardly along said line of Bartow avenue to the westerly line of Wickham avenue; thence southwestwardly along a line bisecting the angle formed by the westerly line of Wickham avenue and the southerly line of Bartow avenue to the middle line of the block between Wickham avenue and Gunther avenue; thence southwardly along said middle line a distance of about 430 feet; thence on a straight line to the point of intersection of the easterly line of Gunther avenue and the northerly line of Gun Hill road; thence still on a straight line to the point of intersection of the southerly line of Gun Hill road and the northerly line of Allerton avenue; thence northwardly along a line bisecting the angle formed by the northerly line of Allerton avenue and the southerly line of Gun Hill road to its intersection with a line bisecting the angle formed by the easterly line of Lodovick avenue and the northerly line of Allerton avenue; thence southwestwardly along said bisecting line to the northerly line of Allerton avenue; thence westwardly along said line of Allerton avenue to the westerly line of Lodovick avenue; thence southwardly along said line of Lodovick avenue to the southerly line of Allerton avenue; thence southwestwardly on a line bisecting the angle formed by the westerly line of Lodovick avenue and the southerly line of Allerton avenue to the southerly line of the block between Tieman avenue and Lodovick avenue; thence southwardly along said middle line to the line bisecting the angle formed by the northerly line of Mace avenue and the easterly line of Tieman avenue; thence southwestwardly along said bisecting line to the northerly line of Mace avenue; thence along the line of Tieman avenue to the southerly line of Mace avenue; thence southeastwardly on a line bisecting the angle formed by the southerly line of Mace avenue and the easterly line of Tieman avenue to the middle line of the block between Tieman avenue and Lodovick avenue; thence southwardly along said middle line to a line bisecting the angle formed by the northerly line of Waring avenue and the easterly line of Tieman avenue; thence southwardly along said bisecting line to the southerly line of Waring avenue; thence southwardly along said line of Waring avenue to the southerly line of the block between Tieman avenue and Lodovick avenue; thence southwardly along said middle line to a line bisecting the angle formed by the northerly line of Astor avenue and the easterly line of Tieman avenue; thence southwestwardly along said bisecting line to the easterly line of Tieman avenue; thence southwardly along said line of Tieman avenue to the southerly line of Astor avenue; thence southeastwardly on a line bisecting the angle formed by the easterly line of Tieman avenue and the southerly line of Astor avenue to the middle line of the block between Tieman avenue and Lodovick avenue; thence southwardly along said middle line to a line bisecting the angle formed by the northerly line of Pelham Parkway North and the easterly line of Tieman avenue; thence southwestwardly along said bisecting line to the northerly line of Pelham Parkway North; thence on a line at right angles, or nearly so, to Pelham Parkway North to its intersection with a line bisecting the angle formed by the southerly line of Pelham Parkway North and the westerly line of Stillwell avenue; thence northwestwardly along said bisecting line to the southerly line of Pelham Parkway North; thence eastwardly along said line of Pelham Parkway North to the easterly line of Stillwell avenue; thence southeastwardly on a line bisecting the angle formed by the easterly line of Stillwell avenue and the southerly line of Pelham Parkway North to its intersection with a line parallel to and about 200 feet southerly from the southerly line of Pelham Parkway North; thence eastwardly along said parallel line to the easterly line of Bassett

lands, tenements and hereditaments required for the purpose of opening and extending SARATOGA AVENUE, from Pitkin avenue to Hunterly road, and from Riverdale avenue to East 98th street, Douglas street, from Sutter avenue to East 98th street; Ames street, from Sutter avenue to East 98th street; and Amboy street, from Sutter avenue to East 98th street; Hopkinson avenue, from Blake avenue to East 98th street; Bristol street, from a point about 125 feet south of Blake avenue to Dumont avenue, and from a point about 260 feet north of Newport avenue to East 98th street, a Chester street, from Riverdale avenue to Stanley avenue, in the 26th and 32d Wards, Borough of Brooklyn, City of New York.

NOTICE IS HEREBY GIVEN THAT AN application will be made to the Supreme Court at a Special Term thereof, for the hearing of motions, to be held in and for the County of Kings, at the County Court House, in the Borough of Brooklyn, City of New York, on the 9th day of May, 1917, at the opening of the Court on that day, or as soon thereafter as counsel can be heard, for the order amending the petition in title proceeding, by including therein lands within the lines of Chester street, between Dumont avenue and Stanley avenue and excluding therefrom lands lying within the lines of Bristol street, between Dumont avenue and East 98th street, and the proceeding as so amended to provide for the opening of Amboy street, from Sutter avenue to East 98th street; Saratoga avenue from Pitkin avenue to Hunterly road, and from Riverdale avenue to East 98th street; Douglas street from Sutter avenue to East 98th street; Herzl (Ames) street, from Sutter avenue to East 98th street; Hopkinson avenue, from Blake avenue to East 98th street; Bristol street, from a point about 125 feet south of Blake avenue to Dumont avenue and from a point about 260 feet north of Newport street to Dumont avenue and Chester street, from Riverdale avenue to Dumont avenue, in the Borough of Brooklyn, City of New York, as said streets and avenues are laid out upon the map or plans of The City of New York, as provided by resolution of the Board of Estimate and Apportionment adopted at a meeting held by said board on the 30th day of June, 1916, and for the further amendment of said proceeding by substituting the area of assessment as fixed and determined by the Board of Estimate and Apportionment by resolution adopted June 30, 1916, in lieu of the area of assessment as originally fixed by the Board of Estimate and Apportionment by resolution adopted April 10, 1908, as amended by resolution adopted February 22, 1911, and further amended by resolution adopted June 29, 1911, said amendment to be in pursuance of the provisions of Section 974 of the Charter of the City of New York, and for such other and further relief as in the premises may be just and proper.

Dated, New York, April 26, 1917.
LAMAR HARDY, Corporation Counsel, 161 Montague street, Borough of Brooklyn, City of New York. a26,m7

Application to Court to Condemn Property

In the Matter of Acquiring Title by The City of New York to certain lands and premises situated in the block bounded on the north by ELIZABETH PLACE, on the east by BARBADOS CREEK, JAMAICA BAY, on the south by THURSBY STREET, and on the west by BEACH 63RD STREET, in the Fifth Ward of the Borough of Queens, in The City of New York, duly selected as a site for a refuse destructor for the Bureau of Street Cleaning, under the jurisdiction of the President of the Borough of Queens, according to law.

PURSUANT TO THE STATUTES IN SUCH case made and provided, notice is hereby given that it is the intention of the Corporation Counsel of The City of New York to make application to the Supreme Court of the State of New York at a Special Term thereof for the hearing of contested motions, to be held in and for the County of Kings, at the County Court House in the Borough of Brooklyn, City of New York, on the 7th day of May, 1917, at the opening of Court on that day, or as soon thereafter as counsel can be heard thereon, to have the compensation which ought justly to be made to the respective owners of the real property proposed to be taken, as above recited, ascertained and determined by said Court without a jury.

The nature and extent of the improvement hereby intended is the acquisition of title in fee simple absolute to certain lands and premises, with the buildings thereon and appurtenances thereunto belonging, situated in the block bounded on the north by Elizabeth place, on the east by Barbadoes Creek, Jamaica Bay, on the south by Thursty street, and on the west by Beach 63rd street, in the Fifth Ward of the Borough of Queens, in The City of New York, the same to be converted, appropriated and used as a site for a refuse destructor for the Bureau of Street Cleaning, under the jurisdiction of the President of the Borough of Queens, of The City of New York. Said lands and premises are to be acquired as bounded and described as follows:

Beginning at a point at the intersection of the northerly line of Thursty street (Morris avenue) and the easterly line of Beach 63rd street (Sea View avenue), Thursty street (Morris avenue), being 50 feet in width, and being defined by two monuments placed upon a line 5 feet northerly measured at right angles from the southerly line thereof; Beach 63d street (Sea View avenue), being 60 feet wide and being defined by two monuments placed 5 feet easterly measured at right angles from the westerly line thereof; thence northerly 200 feet along the easterly line of Beach 63rd street (Sea View avenue) to the southerly line of Elizabeth place, as laid down upon a map in the office of the Clerk of the County of Queens, Map 250; thence easterly, deflecting to the right 90 degrees for 355 feet, plus or minus, along the southerly line of Elizabeth place to the mean high water line of Barbadoes Creek, Jamaica Bay; thence southerly along the mean high water line of Barbadoes Creek, as said line winds and turns, to the northerly line of Thursty street (Morris avenue); thence westerly along the northerly line of Thursty street (Morris avenue) for 360 feet, plus or minus, to the easterly line of Beach 63d street (Sea View avenue), the point, or place of beginning.

Dated New York, April 25, 1917.
LAMAR HARDY, Corporation Counsel, Municipal Building, Borough of Manhattan, New York City. a25,m5

Filing Final Reports.

In the Matter of the Application of The City of New York, relative to acquiring title, wherever the same has not been heretofore acquired for the same purpose in and to the lands, tenements and hereditaments required for the opening and extending of JAY AVENUE, from Willow avenue to Mueller street, in the 2nd Ward, Borough of Queens, City of New York.

NOTICE IS HEREBY GIVEN THAT THE final reports of the Commissioners of Estimate and of the Commissioner of Assessment in the above-entitled matter will be presented for confirmation to the Supreme Court of the State of New York, Second Judicial District, at a Special Term thereof for the hearing of motions, to be held at Trial Term, Part I, in and for the County of Queens, in the County Court House in the Borough of Queens, in The City of New

York, on the 8th day of May, 1917, at 10 o'clock in the forenoon of that day; and that the said final reports have been deposited in the Office of the Clerk of the County of Queens, there to remain for and during the space of five days, as required by law.

Dated, New York, April 26, 1917.
EMIL L. FRANKCE, ABRAHAM D. VAN SICKLEN, EUGENE V. DALY, Commissioners of Estimate; EUGENE V. DALY, Commissioner of Assessment.
WALTER C. SHEPPARD, Clerk. a26,m1

Filing Tentative Decree—Notice to File Objections.

In the Matter of the Application of The City of New York, relative to acquiring title, wherever the same has not been heretofore acquired for the same purpose in fee, to the lands, tenements and hereditaments required for the opening and extending of CEDAR PLACE from Sullivan street to Malbone street, in the 29th Ward, Borough of Brooklyn, City of New York.

NOTICE IS HEREBY GIVEN TO ALL PARTIES, interested in the above entitled proceeding, as follows:

First—That the above named Court, after considering the testimony and proofs submitted on the trial of the above entitled proceeding, has completed its estimate of the compensation which should be made by the City of New York to the respective owners of the real property to be acquired in this proceeding, and has made an assessment of the value of the benefit and advantage of the improvement to the respective owners of the real property within the area fixed and prescribed as the area of assessment for benefit by the Board of Estimate and Apportionment on the 17th day of March, 1916, and that the tentative decree of said Court as to awards for damages and as to assessments for benefit was signed on the 11th day of April, 1917, by Honorable William J. Kelly, Justice of the Supreme Court, presiding at the trial of the above entitled proceeding, and was filed with the Clerk of the County of Kings on the 17th day of April, 1917, for the inspection of whomsoever it may concern.

Second—That the said Court has assessed all the real property within the area of assessment fixed and described as the area of assessment for benefit by the Board of Estimate and Apportionment on the 17th day of March, 1916, and that the said area of assessment includes the parcels of real property situate and being in the Borough of Brooklyn, in The City of New York, which, taken together, are bounded and described as follows:

Beginning at a point on the northerly line of Malbone street where it is intersected by a line bisecting the angle formed by the intersection of the prolongations of the easterly line of Franklin avenue and the westerly line of Cedar place as these streets are laid out between Sullivan street and Malbone street, and running thence northwardly along the said bisecting line to the intersection with the northerly line of Sullivan street; thence northwardly at right angles to Sullivan street a distance of 100 feet; thence eastwardly and parallel with Sullivan street to the intersection with a line at right angles to Sullivan street and passing through a point on its southerly side where it is intersected by the prolongation of a line distant 100 feet easterly from and parallel with the easterly line of Cedar place, as this street is laid out between Sullivan street and Malbone street, the said distance being measured at right angles to Cedar place; thence southwardly along the said line at right angles to Sullivan street to the intersection with its southerly side; thence southwardly along the said line parallel with Cedar place and along the prolongations of the said line to the intersection with the southerly line of Malbone street; thence southwardly at right angles to Malbone street a distance of 100 feet; thence westwardly and parallel with Malbone street to the intersection with a line at right angles to Malbone street and passing through the point of beginning; thence northwardly along the said line at right angles to Malbone street to the point or place of beginning.

Third—That The City of New York and all other parties interested in such proceeding, or in any of the real property affected thereby, having any objections thereto, shall file such objections in writing, duly verified, in the manner required by law for the verification of pleadings in an action, setting forth the real property owned by the objector, and his post office address, with the Clerk of the County of Kings on or before the 7th day of May, 1917, and within the same time serve on the Corporation Counsel of The City of New York at his office, Room 83, Franklin Trust Company Building, No. 166 Montague Street, Borough of Brooklyn, City of New York, a copy of such verified objections.

Fourth—That on the 8th day of May, 1917, at 10 o'clock in the forenoon of that day, or as soon thereafter as counsel can be heard, the Corporation Counsel of The City of New York will apply to the Honorable William J. Kelly, Justice of the Supreme Court signing said tentative decree, at Trial Term, Part I, held in and for the County of Kings at the County Court House, in the Borough of Brooklyn, City of New York, to fix a time when said Justice will hear the parties who have filed objections to said tentative decree.

Dated, New York, April 17, 1917.
LAMAR HARDY, Corporation Counsel, 166 Montague street, Brooklyn, N. Y. a17,m3

SUPREME COURT—ULSTER, GREENE, DELAWARE AND SCHOHARIE COUNTIES.

SCHOHARIE RESERVOIR AND SHANDAKEN TUNNEL, SECTION 1.

In the Matter of the Application and Petition of the Board of Water Supply of the City of New York for the appointment of a commission under Chapter 724 of the Laws of 1905, as amended.

PUBLIC NOTICE IS HEREBY GIVEN THAT it is the intention of the Corporation Counsel of The City of New York to make application to the Supreme Court for the appointment of commissioners under Chapter 724 of the Laws of 1905, as amended.

Such application is to be made at a Special Term of the said Court to be held at the Court House in the City of Kingston, Ulster County, New York, on the 5th day of May, 1917, at 10 o'clock in the forenoon of that day or as soon thereafter as counsel can be heard.

The object of this application is to obtain an order of the Court for the appointment of three disinterested and competent freeholders, at least one of whom shall reside in the County of New York, and at least one of whom shall reside in one of the Counties of Ulster, Greene, Delaware or Schoharie, as Commissioners of Appraisal to ascertain and appraise the compensation to be made to the owners and all persons interested in the real estate laid down on a certain map entitled:

"Board of Water Supply of the City of New York. Map of real estate situated in the Towns of Shandaken, County of Ulster, Lexington and Prattsville, County of Greene, Roxbury, County of Delaware and Gilboa, County of Schoharie, State of New York, to be acquired by the City of New York under the provisions

of chapter 724 of the laws of 1905 as amended for the construction of Schoharie reservoir, in the vicinity of Prattsville, and the Shandaken tunnel and appurtenances from the Schoharie Creek at the Delaware-Schoharie county line to the Esopus creek near Allaben."

and which map was filed as follows:
In the County Clerk's office, County of Ulster, at Kingston, N. Y., on the 26th day of January, 1917;

In the County Clerk's office, County of Greene, at Catskill, N. Y., on the 26th day of January, 1917;

In the County Clerk's office, County of Delaware, at Delhi, N. Y., on the 31st day of January, 1917;

In the County Clerk's office, County of Schoharie, at Schoharie, N. Y., on the 31st day of January, 1917;—and that said Commissioners of Appraisal shall also ascertain and determine and state separately the items of damage, if any, for such decrease in value as the owner of any real estate not taken or of any established business may be entitled by reason of Section 42, Chapter 724, of the Laws of 1905, as amended by Section 9, Chapter 314, of the Laws of 1906, and as amended by Section 2, Chapter 527 of the Laws of 1916, provided that an agreement cannot be had with the Board of Water Supply, and further provided that said damages arise by reason of acts of the City of New York or its Board of Water Supply after May 12, 1916.

And, for such other and further relief as may be just and proper.

The real estate laid down on said map is situated in the Towns of Shandaken, County of Ulster, Lexington and Prattsville, County of Greene, Roxbury, County of Delaware, and Gilboa, County of Schoharie, State of New York.

The following is a description of the real estate proposed to be taken or affected for the purposes indicated in Chapter 724 of the Laws of 1905, as amended, as laid down on said map:

Beginning at a point in Schoharie creek, at the junction of the lines between the Counties of Schoharie, Greene and Delaware, which is also the junction of the lines between the Towns of Gilboa, Conesville, Prattsville and Roxbury, and is in the easterly line of parcel No. 1, and running thence along the center line of the creek S. 45° 11' W. 236.5 feet and S. 39° 27' W. 227.5 feet; thence S. 50° 33' W. 81.8 feet to the westerly bank of said creek and the northeast corner of parcel No. 3; thence along the easterly line of said parcel and partly along the easterly line of said parcel the following courses and distances: S. 36° 23' W. 523.2 feet, S. 25° 54' W. 194.5 feet, S. 40° 49' W. 290.7 feet, S. 33° 47' W. 1,123.8 feet, and S. 13° 58' W. 401.9 feet to the most northerly point of parcel No. 4; thence along the easterly line of said parcel, crossing said creek to the easterly bank thereof, S. 49° 06' E. 859.9 feet; thence along the easterly bank of said creek and continuing along the easterly line of said parcel the following courses and distances: S. 67° 06' W. 447.3 feet, S. 41° 08' W. 744.9 feet, S. 20° 28' W. 151.6 feet, N. 13° 06' E. 324.4 feet, S. 73° 56' E. 694.9 feet, S. 71° 51' E. 632.5 feet, S. 75° 15' E. 1,111.5 feet and S. 40° 33' E. 137.0 feet to the most easterly point of said parcel No. 4; thence crossing said creek and continuing along the easterly line of said parcel, which is the northerly line of the Batavia Patent, S. 57° 56' W. 1,422.0 feet; thence continuing along the easterly line of said parcel S. 34° 02' W. 282.3 feet, S. 51° 30' W. 281.1 feet and S. 6° 40' E. 1,008.4 feet, crossing the Bear kill twice, to the southeast corner of said parcel No. 4; thence along the southerly line of said parcel, which is the exterior taking line, S. 78° 48' W. 671.9 feet, crossing the Fannie brook; thence along the westerly line of said parcel, crossing a road along the westerly side of Schoharie creek leading from Prattsville to Gilboa, and recrossing the Bear kill, N. 41° 27' W. 1,140.6 feet; thence N. 44° 42' E. 547.3 feet, again crossing the Bear kill and the before mentioned road; thence N. 12° 31' W. 388.0 feet; thence S. 72° 23' W. 83.0 feet, again crossing the before mentioned road; thence N. 17° 37' W. 106.4 feet; thence on a curve to the right with a radius of 4,347.5 feet, 492.4 feet; thence S. 78° 53' W. 16.0 feet; thence N. 11° 07' W. 325.0 feet to the most easterly point of parcel No. 5, which parcel is the most northerly parcel to be acquired for the Shandaken tunnel; thence along the easterly line of said parcel S. 7° 14' W. 2,353.6 feet, crossing the Bear kill and the Prattsville-Grand Gorge State Highway near its junction with the road to Gilboa; thence continuing along the easterly line of said parcel No. 5 and parcels Nos. 6, 7 and 10, crossing Fannie brook and the road to Johnson Hollow, S. 22° 22' E. 3,717.5 feet to the westerly line of parcel No. 9; thence along the westerly line of said parcel No. 9, parcel and along Fly brook, the following courses and distances: N. 2° 56' W. 73.0 feet, N. 53° 50' E. 107.1 feet, N. 32° 27' E. 117.4 feet and N. 65° 03' E. 209.0 feet to the most westerly point of parcel No. 13; thence along the northerly line of said parcel and continuing along Fly brook, N. 65° 03' E. 40.6 feet; thence along the easterly line of said parcel S. 34° 49' E. 568.2 feet to the most easterly point thereof, being a point in the line between the Counties of Delaware and Greene and the Towns of Roxbury and Prattsville; thence along the said county and town line and the easterly line of said parcel No. 13 and parcels Nos. 9, 8 and 11, S. 27° 53' W. 391.2 feet to the southeast corner of parcel No. 11; thence along the southerly line of said parcel S. 84° 25' W. 285.9 feet to the northeast corner of parcel No. 12; thence along the easterly line of said parcel and parcels Nos. 14, 16, 17, 15, 18, 19, 20, 21, 22 and 23, crossing two roads to Prattsville, S. 27° 58' E. 12,758.1 feet to the most westerly point of parcel No. 23A; thence along the westerly, northerly and easterly lines of said parcel N. 40° 31' E. 149.0 feet to the southerly side of a road to Prattsville, S. 85° 04' E. 61.4 feet and S. 40° 31' W. 145.7 feet to the most northerly point of parcel No. 24; thence along the northerly, easterly and southerly lines of said parcel S. 46° 11' E. 1,046.6 feet, S. 3° 47' E. 245.0 feet and S. 86° 13' W. 459.4 feet to the northeast corner of parcel No. 25; thence along the easterly line of said parcel and parcels Nos. 26, 27, 28 and 29, crossing the line between the Towns of Prattsville and Lexington, the Little West kill and a road to Lexington and Prattsville, S. 15° 47' E. 9,422.3 feet to a point in the northerly line of parcel No. 30; thence along the northerly, easterly and southerly lines of said parcel, the following courses and distances: N. 82° 55' E. 81.8 feet, N. 61° 44' E. 45.7 feet, N. 54° 39' E. 84.3 feet, S. 14° 14' E. 216.1 feet, S. 59° 07' E. 173.7 feet, S. 12° 33' W. 275.3 feet and N. 85° 40' W. 173.7 feet to the easterly line of parcel No. 31; thence partly along the easterly line of said parcel No. 31 and along the easterly line of parcels Nos. 32, 33, 34, 35, 36 and 37, crossing a road to Lexington and Prattsville, S. 26° 43' E. 12,630.9 feet to the westerly line of parcel No. 38; thence partly along the westerly and along the northerly and easterly lines of said parcel, the following courses and distances: N. 12° 20' E. 916.2 feet, S. 61° 08' E. 579.5 feet, S. 19° 42' E. 124.3 feet, S. 31° 02' E. 49.3 feet, S. 23° 43' W. 87.5 feet, S. 56° 13' E. 24.2 feet, S. 53° 42' W. 690.0 feet, and S. 10° 31' E. 151.8 feet to the center of a road to Lexington; thence along said road and the easterly line of parcel No. 38, S. 69° 04' W. 87.2 feet and S. 58° 21' W. 167.4 feet to the northeast corner of parcel No. 40; thence along the easterly line of said parcel and parcels Nos. 39, 41, 42, 43, 44, 45, 46, 48, 47 and 49,

crossing the West kill twice and a road leading to West kill, S. 7° 20' W. 10,023.2 feet to the most northerly point of parcel No. 50; thence along the northerly line of said parcel S. 77° 02' E. 360.4 feet and S. 44° 46' E. 238.0 feet to the center of a road from Bushnellville to West kill; thence along the center line of said road and the easterly line of said parcel, the following courses and distances: S. 36° 36' W. 282.8 feet, S. 31° 13' W. 115.8 feet, S. 11° 51' W. 82.8 feet, S. 37° 36' W. 126.2 feet, S. 51° 00' W. 128.7 feet, S. 43° 32' W. 193.1 feet, S. 35° 25' W. 140.7 feet and S. 36° 44' W. 63.4 feet to the most northerly point of parcel No. 51; thence along the easterly line of said parcel and parcels Nos. 52, 53 and 54, crossing Places brook, S. 11° 51' W. 13,127.4 feet to the northeast corner of parcel No. 53; thence along the easterly line of said parcel S. 25° 34' E. 497.5 feet to the most northerly corner of parcel No. 56; thence along the easterly and southerly lines of said parcel S. 38° 13' E. 52.6 feet and S. 66° 41' W. 3.1 feet to the most northerly point of parcel No. 57, said point being in the northerly line of said parcel S. 69° 45' E. 5.7 feet to a point in the easterly line of said parcel, which point is in Milk creek; thence along the easterly line of said parcel and parcels Nos. 58, 59 and 60, crossing Angle creek and the line between the Counties of Greene and Ulster, which is also the line between the Towns of Lexington and Shandaken, S. 38° 13' E. 13,507.3 feet to the most northerly point of parcel No. 61; thence along the northerly and easterly lines of said parcel S. 60° 42' E. 454.4 feet and S. 12° 03' W. 332.0 feet to the northeast corner of parcel No. 62; thence along the easterly line of said parcel and parcels Nos. 65, 66, 67 and 68, crossing Peck Bushkill and a road to Phenicia, S. 24° 27' E. 7,469.0 feet to a point in the northerly line of said parcel No. 69; thence along the northerly line of said parcel S. 65° 33' E. 49.8 feet to the most northerly point of parcel No. 70; thence along the northerly, easterly and southerly lines of said parcel, the following courses and distances: S. 63° 21' E. 130.0 feet, S. 15° 30' E. 111.1 feet, S. 14° 39' W. 470.3 feet, S. 69° 08' E. 428.8 feet, S. 50° 18' E. 440.2 feet, S. 19° 28' E. 216.6 feet and S. 70° 34' W. 60.4 feet to a point in the northerly side of a road from Phenicia to Shandaken; thence along the northerly side of said road and continuing along the southerly line of parcel No. 70, N. 66° 08' W. 890.9 feet; thence S. 23° 52' W. 50.0 feet, crossing the before mentioned road to the northerly bank of Esopus creek; thence along said bank and continuing along the southerly line of parcel No. 70, N. 69° 21' W. 227.1 feet; thence N. 20° 35' E. 190.0 feet, again crossing the before mentioned road; thence continuing along the westerly lines of said parcel, N. 74° 59' W. 141.6 feet and N. 26° 39' E. 490.8 feet to the most southerly point of parcel No. 69; thence along the westerly and northerly lines of said parcel N. 24° 27' W. 162.0 feet and N. 65° 33' E. 126.0 feet to the most southerly point of parcel No. 68 and 67, N. 24° 27' W. 3,225.5 feet to a point in the southerly line of parcel No. 66; thence along the southerly and westerly lines of said parcel N. 67° 44' W. 10.2 feet and N. 27° 36' E. 8.9 feet to a point in the westerly line of parcel No. 65; thence along the westerly line of said parcel and parcel No. 62, crossing a road to Phenicia and the Peck Bushkill, N. 24° 27' W. 4,223.6 feet to a point in the southerly line of parcel No. 61; thence along said southerly line, S. 50° 06' W. 199.2 feet to the most easterly point of parcel No. 63; thence along the easterly line of said parcel and parcel No. 64, S. 50° 06' W. 159.6 feet, on a curve to the left with a radius of 75.0 feet, 80.6 feet, and S. 11° 30' E. 239.2 feet, crossing the Peck Bushkill, to the center of a road to Phenicia; thence along the southerly line of parcel No. 64 and the center line of said road, S. 68° 18' W. 118.2 feet; thence along the westerly line of said parcel No. 64 and parcel No. 63, N. 34° 00' E. 93.0 feet, N. 11° 30' W. 195.0 feet, again crossing the Peck Bushkill; on a curve to the right with a radius of 125.0 feet, 134.4 feet, N. 50° 06' E. 118.5 feet to a point in the southerly line of parcel No. 61; thence along the southerly, westerly and northerly lines of said parcel, N. 79° 16' W. 612.2 feet, N. 10° 39' E. 308.3 feet and N. 59° 57' E. 498.9 feet to the most southerly point of parcel No. 60; thence along the westerly line of said parcel and parcels Nos. 59, 58 and 57, crossing the line between the Counties of Greene and Ulster, which is also the line between the Towns of Lexington and Shandaken, and Angle creek, N. 38° 13' W. 13,483.4 feet to the center of Milk creek, which point is the most easterly corner of parcel No. 56A; thence along the center line of said creek and the easterly line of said parcel, the following courses and distances: S. 12° 45' W. 66.9 feet, S. 41° 36' W. 60.8 feet, S. 85° 27' W. 75.0 feet, S. 40° 34' W. 45.0 feet, S. 10° 53' E. 86.1 feet, S. 56° 28' W. 39.9 feet, S. 52° 03' W. 73.8 feet, S. 70° 16' W. 116.5 feet and S. 33° 52' W. 51.9 feet; thence along the southerly line of said parcel, N. 89° 31' W. 74.3 feet to the center of a road to Bushnellville; thence along the center of said road and the westerly line of said parcel No. 56A and parcel No. 55, N. 17° 29' W. 240.6 feet and N. 5° 47' W. 38.8 feet; thence S. 62° 34' E. 17.9 feet to the easterly side of said road, thence continuing along the easterly side of said road and the westerly line of parcel No. 55, the following courses and distances: N. 4° 55' W. 37.1 feet, N. 6° 51' E. 183.2 feet, N. 6° 29' E. 461.9 feet and N. 3° 17' E. 293.3 feet to the northwest corner of said parcel; thence along the northerly line of said parcel N. 82° 26' E. 209.8 feet and S. 79° 13' E. 75.5 feet to the southwest corner of parcel No. 54; thence along the westerly line of said parcel and parcels Nos. 53 and 52, crossing Places brook, N. 11° 51' E. 13,072.4 feet to a point in the southerly line of parcel No. 51; thence partly along the southerly line of said parcel, N. 55° 49' W. 0.6 foot to the center of a road from Bushnellville to West Kill, which is also the most southerly point of parcel No. 50; thence crossing said road and running along the southerly and westerly lines of said parcel, N. 51° 03' W. 188.0 feet, N. 13° 16' E. 775.7 feet and N. 26° 45' E. 281.9 feet to the most southerly point of parcel No. 49; thence along the westerly line of said parcel and parcels Nos. 47, 48, 46, 45, 44, 43, 42, 41, 39 and 40, crossing a road to West Kill and the West Kill (twice), N. 7° 20' E. 10,573.8 feet to the most southerly corner of parcel No. 38, being a point in the center of a road to Lexington; thence crossing the said road and running partly along the westerly line of said parcel, N. 37° 27' W. 43.2 feet and N. 6° 39' E. 257.0 feet to the most southerly point of parcel No. 37; thence along the westerly line of said parcel and parcels Nos. 36, 35, 34, 33, 32 and 31, crossing a road to Lexington and Prattsville, N. 26° 43' W. 12,724.9 feet to the most northerly point of parcel No. 31, said point being in the southerly line of parcel No. 30; thence running partly along the southerly, along the westerly and partly along the northerly lines of said parcel and along the road to Lexington and Prattsville, the following courses and distances: N. 76° 47' W. 136.2 feet, S. 86° 51' W. 374.0 feet, N. 6° 53' W. 394.5 feet, S. 83° 13' E. 93.7 feet, N. 85° 41' E. 122.3 feet, N. 79° 33' E. 109.8 feet and N. 82° 55' E. 94.0 feet to the southwest corner of

parcel No. 29; thence along the westerly line of said parcel and parcels Nos. 28, 27, 26 and 25, crossing a road to Lexington and Prattsville, the Little West kill and the line between the Towns of Prattsville and Lexington, N. 15° 47' W. 9,423.8 feet to the southwest corner of parcel No. 24; thence along the westerly line of said parcel N. 17° 03' W. 477.2 feet and N. 23° 25' W. 518.9 feet to the northwest corner of said parcel, which is also the most southerly point of parcel No. 23; thence partly along the westerly line of said parcel N. 23° 25' W. 55.6 feet and continuing along the westerly line of parcels Nos. 23, 22, 21, 20, 19, 18, 15, 17, 16, 14 and 12, crossing two roads to Prattsville and the line between the Counties of Delaware and Greene, which is also the line between the Towns of Roxbury and Prattsville, N. 27° 58' W. 12,778.1 feet to the northwest corner of parcel No. 12, said point being in the southerly line of parcel No. 11; thence partly along the southerly and along the westerly lines of said parcel, S. 84° 25' W. 154.5 feet, N. 53° 12' W. 294.5 feet, crossing Fly brook and N. 18° 03' E. 121.4 feet to a point in the southerly line of parcel No. 8; thence partly along the southerly line of said parcel, on a curve to the right with a radius of 1,532.5 feet, 142.5 feet to a point in the easterly line of the road to Johnson Hollow; thence continuing along the westerly line of said parcel and the easterly line of said road, N. 36° 28' E. 50.2 feet; thence on a curve to the left with a radius of 1,482.5 feet, 194.6 feet to a point in Fly brook; thence continuing along said brook, N. 30° 09' E. 151.3 feet to the most southerly point of parcel No. 10; thence along the westerly line of said parcel and parcels Nos. 7 and 6, and partly along the westerly line of parcel No. 5, crossing a road to Johnson Hollow, Fannie brook and a branch of the road to Grand Gorge, N. 22° 22' W. 3,803.8 feet; thence continuing along the westerly line of said parcel No. 5, crossing the road to Grand Gorge and the Bear kill, N. 7° 14' E. 2,435.5 feet to the most northerly point of said parcel, said point being in the exterior taking line, which is also the westerly line of parcel No. 4; thence along the westerly line of said parcel the following courses, distances and curves: N. 11° 07' W. 182.4 feet, on a curve to the right with a radius of 2,931.0 feet, 247.5 feet, N. 6° 17' W. 135.3 feet, on a curve to the right with a radius of 1,976.0 feet, 599.5 feet and N. 11° 06' E. 513.9 feet to the northwest corner of said parcel No. 4 and the southwest corner of parcel No. 3; thence continuing along the exterior taking line and the westerly line of said parcel No. 3, N. 11° 06' E. 633.5 feet, on a curve to the right with a radius of 1,021.0 feet, 309.5 feet, N. 28° 28' E. 446.6 feet, S. 61° 32' E. 16.0 feet, N. 28° 28' E. 108.5 feet, on a curve to the left with a radius of 448.3 feet, 214.5 feet, N. 1° 03' E. 107.9 feet, on a curve to the right with a radius of 548.3 feet, 326.0 feet, N. 35° 07' E. 142.1 feet, on a curve to the right with a radius of 548.3 feet, 209.6 feet, N. 57° 01' E. 116.1 feet, on a curve to the left with a radius of 768.6 feet, 237.1 feet and N. 39° 20' E. 245.2 feet to the northwest corner of said parcel No. 3, which is the most southerly point of parcel No. 1; thence continuing along the exterior taking line and the westerly line of said parcel, the following courses, distances and curves: N. 39° 20' E. 326.1 feet, on a curve to the left with a radius of 1,860.0 feet, 209.4 feet, N. 33° 10' E. 672.5 feet, crossing the Schoharie-Delaware County line, which is also the line between the Towns of Gilboa and Roxbury, on a curve to the right with a radius of 878.1 feet, 253.6 feet, on a curve to the left with a radius of 666.8 feet, 330.0 feet, N. 21° 20' E. 75.2 feet, on a curve to the right with a radius of 746.5 feet, 174.6 feet, on a curve to the left with a radius of 1,096.0 feet, 334.3 feet, N. 17° 16' E. 649.4 feet, on a curve to the left with a radius of 451.1 feet, 356.8 feet, on a curve to the right with a radius of 480.6 feet, 224.0 feet, on a curve to the left with a radius of 448.3 feet, 498.8 feet, N. 65° 00' W. 317.7 feet, on a curve to the right with a radius of 548.3 feet, 365.2 feet, N. 26° 51' W. 83.8 feet and on a curve to the left with a radius of 1,553.6 feet, 92.6 feet, said point being the northwest corner of parcel No. 1; thence along the northerly line of said parcel N. 86° 01' E. 1,418.2 feet, S. 57° 36' E. 120.2 feet, S. 1° 52' E. 99.4 feet and N. 85° 58' E. 945.5 feet to the northeast corner of said parcel No. 1, said point being in the center of Schoharie creek, and in the line between the Towns of Conesville and Gilboa; thence along the easterly line of said parcel, the center line of said creek and the said town line, the following courses and distances: S. 3° 32' E. 146.3 feet, S. 12° 04' E. 368.1 feet, S. 5° 19' W. 215.9 feet, S. 21° 04' W. 386.8 feet, S. 10° 39' W. 324.6 feet, S. 13° 26' W. 389.0 feet, S. 30° 09' W. 364.3 feet, S. 33° 23' W. 354.5 feet, S. 30° 17' W. 158.6 feet, S. 27° 13' W. 277.7 feet, S. 31° 33' W. 215.9 feet, S. 42° 07' W. 210.3 feet, S. 49° 00' W. 111.3 feet, S. 45° 00' W. 178.2 feet, S. 55° 59' W. 196.6 feet, S. 51° 45' W. 132.4 feet, S. 58° 57' W. 222.9 feet and S. 54° 07' W. 249.6 feet to the point or place of beginning.

The rights to be acquired by the City of New York in the above described real estate are as follows: The fee in parcels Nos. 1, 2, 3, 4, 8, 9, 11, 13, 24, 30, 38, 50, 55, 61, 69 and 70, and a perpetual easement in parcels Nos. 5, 6, 7, 10, 12, 14-23 incl., 23-A, 25-29 incl., 31-37 incl., 39-49 incl., 51-54 incl., 56, 56-A, 57-60 incl., and 62-68 incl.

Reference is hereby made to the map, filed as aforesaid in the offices of the county clerks of the Counties of Ulster, Greene, Delaware and Schoharie, for a more detailed description of the real estate and the right to be taken therein.

Dated, March 17, 1917.
LAMAR HARDY, Corporation Counsel, Office and P. O. address, Municipal Building, Chambers and Centre Streets, Borough of Manhattan, New York City. m23,m5

NEW YORK SUPREME COURT—SCHOHARIE COUNTY.

SCHOHARIE RESERVOIR, SECTION 2.

In the Matter of the Application and Petition of the Board of Water Supply of The City of New York for the appointment of a commission under Chapter 724 of the Laws of 1905, as amended.

PUBLIC NOTICE IS HEREBY GIVEN THAT it is the intention of the Corporation Counsel of The City of New York to make application to the Supreme Court for the appointment of commissioners under Chapter 724 of the Laws of 1905, as amended.

Such application is to be made at a Special Term of the said Court, to be held at the Court House in the City of Kingston, Ulster County, New York, on the 5th day of May, 1917, at 10 o'clock in the forenoon of that day, or as soon thereafter as counsel can be heard.

The object of this application is to obtain an order of the Court for the appointment of three disinterested and competent freeholders, at least one of whom shall reside in the County of New York, and at least one of whom shall reside in the County of Schoharie, as Commissioners of Appraisal to ascertain and appraise the compensation to be made to the owners and all persons interested in the real estate laid down on a certain map entitled:

"Board of Water Supply of the City of New York. Map of real estate situated in the Town of Gilboa, County of Schoharie and State of New York, to be acquired by the City of New York under the provisions of chapter 724 of the laws of 1905, as amended, for the construction of Schoharie reservoir and appurtenances in the vicinity of Gilboa."

—which map was filed in the County Clerk's office, County of Schoharie, at Schoharie, N. Y., on the 19th day of March, 1917, and that said Commissioners of Appraisal shall also ascertain and determine and state separately the items of damage, if any, for such decrease in value as the owner of any real estate not taken or of any established business may be entitled by reason of Section 42, Chapter 724, of the Laws of 1905, as amended by Section 9, Chapter 314 of the Laws of 1906, and as amended by Section 2, Chapter 527 of the Laws of 1916, provided that an agreement cannot be had with the Board of Water Supply, and further provided that said damages arise by reason of acts of the City of New York or its Board of Water Supply after May 12th, 1916.

And for such other and further relief as may be just and proper.

The real estate laid down on said map is situated in the Town of Gilboa, County of Schoharie and State of New York.

The following is a description of the real estate proposed to be taken or affected for the purposes indicated in Chapter 724 of the Laws of 1905, as amended, as laid down on said map:

Beginning at the most northerly point of a line between parcels Nos. 74 and 75, which point is an angle in a stone wall on the easterly side of a road from Grand Gorge to Blenheim, about 1,900 feet northerly from the junction of the roads from Gilboa, South Gilboa, Grand Gorge and Blenheim, and running from thence along the exterior taking line and the northerly and westerly lines of parcels Nos. 74, 76, 79 and 80, the following courses, distances and curves: N. 43° 23' E. 1,414.4 feet, N. 87° 02' E. 398.2 feet, N. 47° 53' E. 278.9 feet, on a curve to the left with a radius of 460.3 feet, 307.4 feet, on a curve to the right with a radius of 495.2 feet, 242.5 feet, N. 37° 41' E. 224.3 feet, on a curve to the right with a radius of 247.5 feet, 80.1 feet, N. 46° 57' E. 206.5 feet, on a curve to the right with a radius of 247.5 feet, 236.4 feet, S. 78° 21' E. 129.5 feet, on a curve to the left with a radius of 268.6 feet 273.3 feet, to a point near the westerly side of a road to Blenheim; thence along the northerly line of parcel No. 81 and continuing along the northerly line of the before mentioned parcel No. 80 and the exterior taking line, crossing said road and Schoharie creek, S. 46° 38' E. 291.4 feet; thence along the northerly and the easterly lines of parcel 82 and continuing along the exterior taking line the following courses, distances and curves: N. 82° 54' E. 621.4 feet, S. 65° 36' E. 380.0 feet, crossing a road leading from Gilboa to Broome Center, S. 24° 23' W. 498.0 feet, on a curve to the right with a radius of 623.0 feet, 75.0 feet, S. 31° 20' W. 146.8 feet, on a curve to the left with a radius of 308.1 feet, 185.6 feet, S. 3° 13' E. 221.8 feet, S. 85° 13' E. 723.9 feet and S. 45° 31' E. 795.3 feet to the northeast corner of parcel No. 119; thence S. 7° 23' E. 21.2 feet to a point in the center of a road from Broome Center to Gilboa; thence along the center of the road and the southerly line of parcels Nos. 119 and 120 the following courses and distances: S. 77° 10' W. 90.6 feet, S. 56° 01' W. 83.3 feet, S. 47° 52' W. 131.4 feet, S. 52° 04' W. 49.0 feet, S. 53° 02' E. 24.4 feet, S. 39° 02' W. 204.0 feet, S. 59° 43' W. 79.3 feet, S. 74° 16' W. 4 feet, S. 81° 12' W. 282.4 feet, N. 33° 34' E. 29.5 feet, S. 75° 32' W. 167.0 feet, N. 81° 44' W. 19.3 feet to the northeast corner of parcel No. 121; thence along the easterly line thereof S. 33° 37' W. 102.0 feet, N. 66° 22' W. 109.8 feet and S. 33° 17' W. 180.3 feet to a point in the northerly line of parcel No. 127; thence along the northerly, easterly and southerly lines thereof S. 60° 04' E. 57.4 feet, S. 33° 14' W. 14.0 feet and N. 60° 04' W. 57.5 feet to the northeast corner of parcel No. 122; thence along the easterly line thereof S. 33° 17' W. 197.4 feet to a point in the center of a road from Gilboa to Prattsville; thence along the center of said road N. 57° 18' W. 17.1 feet to the northeast corner of parcel No. 131; thence along the easterly line thereof S. 32° 04' W. 103.5 feet to a point in the northerly bank of Schoharie creek, which point is also in the northerly line of parcel No. 105; thence along the northerly bank of said creek and the northerly line of said parcel S. 66° 05' E. 35.0 feet, S. 56° 18' E. 216.8 feet, S. 49° 23' E. 143.6 feet, S. 39° 40' E. 217.0 feet; thence S. 48° 24' W. 82.5 feet to a point in the center of said creek and the northerly line of parcel No. 72; thence along the center of said creek and the northerly line of said parcel the following courses and distances: S. 41° 36' E. 321.1 feet, S. 46° 20' E. 211.3 feet, S. 38° 14' E. 126.0 feet, S. 47° 11' E. 370.8 feet, S. 45° 00' E. 182.4 feet, S. 35° 13' E. 124.8 feet, S. 28° 43' E. 297.6 feet and S. 44° 44' E. 156.3 feet; thence S. 30° 19' W. 63.8 feet to a point in the southerly bank of said creek; thence along the southerly line of the before mentioned parcel No. 72 the following courses and distances: S. 84° 55' W. 1,260.4 feet, crossing a road from Gilboa to Prattsville, S. 15° 39' W. 356.7 feet, S. 51° 12' W. 330.9 feet to a point in the exterior taking line; thence along said exterior taking line and continuing along the southerly line of said parcel No. 72 N. 58° 34' W. 2,084.6 feet to the most easterly corner of parcel No. 71; thence along the southerly line of said parcel and the exterior taking line S. 63° 58' W. 507.9 feet and N. 85° 13' W. 478.2 feet; thence along the westerly line of parcels Nos. 71 and 72 and the exterior taking line N. 22° 24' W. 1,142.4 feet to the southeast corner of parcel No. 75; thence along the southerly line of said parcel and the exterior taking line S. 88° 38' W. 429.4 feet to a point in the center of a highway from Gilboa to Grand Gorge; thence along the center of said highway and continuing along the exterior taking line and the southerly line of said parcel No. 75, S. 80° 02' W. 113.1 feet, S. 48° 10' W. 107.4 feet, S. 32° 09' W. 99.1 feet, S. 41° 03' W. 236.0 feet to a point at the junction of the roads from Gilboa, South Gilboa, Grand Gorge and Blenheim; thence still continuing along the exterior taking line and along the easterly side of a road to Blenheim the following courses and distances: N. 2° 25' E. 95.1 feet, N. 34° 22' E. 187.8 feet, N. 8° 19' E. 175.4 feet, N. 1° 05' W. 756.2 feet, N. 4° 07' E. 675.4 feet to the point or place of beginning.

The fee is to be acquired in the above described real estate.

Reference is hereby made to the map, filed as aforesaid in the office of the county clerk of the County of Schoharie, for a more detailed description of the real estate to be taken.

Dated March 19, 1917.

LAMAR HARDY, Corporation Counsel, Office and P. O. Address, Municipal Building, Chambers and Center streets, Borough of Manhattan, New York City. m23,m55

DEPARTMENT OF WATER SUPPLY, GAS AND ELECTRICITY.

Proposals.

SEALED BIDS WILL BE RECEIVED BY the Commissioner of Water Supply, Gas and

Electricity, at Room 2351, Municipal Building, Manhattan, until 2 p. m., on

TUESDAY, MAY 8, 1917.

Boroughs of Manhattan and The Bronx. FOR FURNISHING AND DELIVERING CHLORIDE OF LIME AND CHLORINE GAS. The time allowed for the performance of the contract is ninety (90) consecutive calendar days. The amount of security required is thirty (30) per cent. of the contract amount awarded.

No bid will be considered unless it is accompanied by a deposit. Such deposit shall be in an amount not less than one and one-half (1½) per cent. of the total amount of the bid.

The bidder will state the price per unit, as called for in the schedules of quantities and prices, by which the bids will be tested. Award if made will be made to the lowest formal bidder on each item.

Bids must be submitted in duplicate, each copy in a separate envelope. No bid will be accepted unless this provision is complied with.

Blank forms of bid, proposal and contract, including specifications, approved as to form by the Corporation Counsel, can be obtained at Room 2351, Municipal Building, Manhattan.

WILLIAM WILLIAMS, Commissioner.

Dated, April 25, 1917. a27,m8

See General Instructions to Bidders on last page, last column, of the "City Record."

DEPARTMENT OF PUBLIC CHARITIES, DEPARTMENT OF CORRECTION, DEPARTMENT OF HEALTH.

Proposals.

SEALED BIDS WILL BE RECEIVED BY the Departments of Public Charities, Correction and Health at the office of the Central Purchase Committee, Room 1220, Municipal Building, Manhattan, until 12.30 p. m., on

MONDAY, MAY 7, 1917.

FOR FURNISHING AND DELIVERING MILK AND CREAM.

The time for the performance of the contract is on or before Sept. 30, 1917. The amount of security required is thirty (30) per cent. of the contract amount awarded.

No bid will be considered unless it is accompanied by a deposit. Such deposit shall be in an amount not less than one and one-half (1½) per cent. of the total amount of the bid.

The bidder will state the price per unit, as called for in the schedules of quantities and prices, by which the bids will be tested. The extensions must be made and footed up, as the bids will be read from the total and awards, if made, made to the lowest bidder on each item or class, as stated in the schedules.

Bids must be submitted in duplicate, each copy in a separate envelope. No bid will be accepted unless this provision is complied with.

Blank forms and further information may be obtained at the office of the Central Purchase Committee, 12th floor, Municipal Building, Manhattan.

JOHN A. KINGSBURY, Commissioner.

DEPARTMENT OF CORRECTION, BUREAU OF HEALTH, HAVEN EMBERSON, M. D., Commissioner. a25,m7

See General Instructions to Bidders on last page, last column, of the "City Record," except for the address of the office for receiving and opening bids.

DEPARTMENT OF PARKS.

Proposals.

SEALED BIDS WILL BE RECEIVED BY the Park Board, at the office of the Department of Parks, Municipal Building, Manhattan, until 3 p. m., on

THURSDAY, MAY 3, 1917.

FOR FURNISHING AND DELIVERING BROKEN STONE, SCREENINGS AND SAND. WHERE REQUIRED IN PARKS IN THE BOROUGH OF QUEENS.

The time allowed for the performance of the contract will be thirty (30) consecutive calendar days.

The amount of security required is thirty (30) per cent. of the contract amount awarded. No bid will be considered unless it is accompanied by a deposit. Such deposit shall be in an amount not less than one and one-half (1½) per cent. of the total amount of the bid.

The bidder will state the price per unit, as called for in the schedules of quantities and prices, by which the bids will be tested. The extensions must be made and footed up, as the bids will be read from the total and awards, if made, made to the lowest bidder on the entire contract, as stated in the schedules.

Bids must be submitted in duplicate, each copy in a separate envelope. No bid will be accepted unless this provision is complied with.

Blank forms and other information may be obtained at the office of the Department of Parks, Queens, "The Overlook," Forest Park, Richmond Hill, N. Y., or, on receipt of twenty cents (\$0.20) in postage same will be mailed.

CABOT WARD, President; RAYMOND V. INGERSOLL, THOMAS W. WHITTLE, JOHN E. WEIER, Commissioners of Parks. a21,m3

See General Instructions to Bidders on last page, last column, of the "City Record."

SEALED BIDS WILL BE RECEIVED BY the Park Board, at the office of the Department of Parks, Municipal Building, Manhattan, until 3 p. m., on

THURSDAY, MAY 3, 1917.

Borough of Manhattan. FOR ALL LABOR AND MATERIALS NECESSARY AND REQUIRED FOR THE PLUMBING AND GASFITTING WORK IN THE COMFORT STATION IN MADISON SQUARE PARK.

The amount of security required is Two Thousand Dollars (\$2,000). The time allowed to complete the work will be two hundred (200) consecutive working days.

Certified check or cash in the sum of One Hundred Dollars (\$100) must accompany bid. Blank forms and other information may be obtained at the office of the Department of Parks, Manhattan, Room 1004, Municipal Building, Manhattan.

The bids will be compared and the contract awarded at a lump or aggregate sum.

CABOT WARD, President; RAYMOND V. INGERSOLL, THOMAS W. WHITTLE, JOHN E. WEIER, Commissioners of Parks. a21,m3

See General Instructions to Bidders on last page, last column, of the "City Record."

SEALED BIDS WILL BE RECEIVED BY the Park Board, at the office of the Department of Parks, Municipal Building, Manhattan, until 3 p. m., on

THURSDAY, MAY 3, 1917.

Borough of Manhattan. FOR ALL LABOR AND MATERIALS NECESSARY AND REQUIRED FOR THE GENERAL CONSTRUCTION OF A COMFORT STATION IN MADISON SQUARE PARK.

The amount of security required is Seventy-five Hundred Dollars (\$7,500). The time allowed to complete the work will be two hundred (200) consecutive working days.

Certified check or cash in the sum of Three Hundred Seventy-five Dollars (\$375) must accompany bid.

Blank forms and other information may be obtained at the office of the Department of Parks, Manhattan, Room 1004, Municipal Building, Manhattan.

The bids will be compared and the contract awarded at a lump or aggregate sum.

CABOT WARD, President; RAYMOND V. INGERSOLL, THOMAS W. WHITTLE, JOHN E. WEIER, Commissioners of Parks. a21,m3

See General Instructions to Bidders on last page, last column, of the "City Record."

BELLEVUE AND ALLIED HOSPITALS, DEPARTMENTS OF PUBLIC CHARITIES, CORRECTION AND HEALTH.

Proposals.

SEALED BIDS WILL BE RECEIVED BY Bellevue and Allied Hospitals, and the Departments of Public Charities, Correction and Health, at the office of the Central Purchase Committee, Room 1220, Municipal Building, Manhattan, until 12.30 p. m., on

MONDAY, MAY 7, 1917.

FOR FURNISHING AND DELIVERING EGGS.

The time for the performance of the contract is on or before Dec. 31, 1917. The amount of security required is thirty (30) per cent. of the contract amount awarded.

No bid will be considered unless it is accompanied by a deposit. Such deposit shall be in an amount not less than one and one-half (1½) per cent. of the total amount of the bid.

The bidder will state the price per unit, as called for in the schedules of quantities and prices, by which the bids will be tested. The extensions must be made and footed up, as the bids will be read from the total and awards, if made, made to the lowest bidder on each item, as stated in the schedules.

Bids must be submitted in duplicate, each copy in a separate envelope. No bid will be accepted unless this provision is complied with.

Blank forms and further information may be obtained at the office of the Central Purchase Committee, 12th floor, Municipal Building, Manhattan.

BELLEVUE AND ALLIED HOSPITALS, JOHN W. BRANNAN, M. D., President.

DEPARTMENT OF PUBLIC CHARITIES, JOHN A. KINGSBURY, Commissioner.

DEPARTMENT OF CORRECTION, BUREAU OF HEALTH, HAVEN EMBERSON, M. D., Commissioner. a25,m7

See General Instructions to Bidders on last page, last column, of the "City Record," except for the address of the office for receiving and opening bids.

NOTICE TO BIDDERS AT SALES OF OLD BUILDINGS, ETC.

TERMS AND CONDITIONS UNDER WHICH BUILDINGS, ETC., WILL BE SOLD FOR REMOVAL FROM CITY PROPERTY.

THE BUILDINGS AND APPURTENANCES thereto will be sold to the highest bidder, who must pay cash or certified check, drawn to the order of the Comptroller of The City of New York, and must also give a certified check or cash in half the amount of the purchase price as security for the faithful performance of the terms and conditions of the sale. Where the amount of the purchase price does not equal or exceed the sum of \$50, the sum of \$50 will be the amount of the security to be deposited. This security may at any time after the expiration of the contract period be applied by the City to the cost of completing any of the work required under the contract, but unfinished at the expiration of the contract period.

The purchaser shall not lease, occupy, cause or permit the building or buildings, etc., purchased by him to be used or occupied for any purpose other than that of their speedy removal nor shall he collect any rental or other revenue for the use of either the land or the buildings, etc., situated thereon. The breach of either or any of these conditions shall forthwith void the sale and cause immediate forfeiture of the purchase money and the security deposited for the faithful performance of the conditions of the sale. The placing therein or permitting the occupancy of any such building by any tenant free, for rent or otherwise, excepting the necessary watchmen or the workmen engaged in the actual demolition thereof, shall of itself be a breach of the above conditions of sale.

The sale will be as of the condition of the property on date of delivery thereof to the purchaser. The City of New York will not be responsible for any change or loss which may occur in the condition of the buildings, or their appurtenances between the time of the sale thereof and the time of delivering possession to the purchaser, after being properly vacated of all tenants. The sale and delivery to purchaser will be made as nearly together as the circumstances of vacating the structures of their tenants will permit.

All the material of the buildings, sheds, walks, structures and cellars of whatever nature, with their exterior and interior fixtures, appurtenances and foundations of all kinds, except the exterior walls of the buildings and their foundations and the sidewalks and curb in front of said buildings, extending within the described areas, shall be torn down and removed from the premises. None of the dirt, debris or waste remaining from demolition shall be allowed to remain on the premises, except old mortar or plaster only, which may be left, but not higher at any point than two feet below the curb opposite that point. The exterior walls and their foundations shall be taken down only to a plane whose elevation shall be the level of the curb in front of the building. Where there is no curb the elevation of the surrounding ground shall be considered curb level. All wells, cesspools, sinks, etc., existing on the property must be filled to the level of the surrounding ground with clean earth.

The purchaser at the sale shall also withdraw and remove all abandoned water taps and old service mains, and in place thereof cause to be inserted a brass plug in the main water pipe in the street, in compliance with the rules and regulations of the Department of Water Supply, Gas and Electricity, and furnish the Department of Finance with a certificate from the Department of Water Supply, Gas and Electricity that this has been performed.

The purchaser at the sale shall also remove all house sewer connections to the main sewer in the street and the openings of the main sewer in street shall be properly closed in compliance with the directions of the Bureau of Sewers in the Borough in which the buildings are situated, and furnish the Department of Finance with a certificate from the Bureau of Sewers that the work has been properly performed.

The permit for all openings in the street to be obtained by and at the expense of the purchaser of the building.

Failure to remove said buildings, appurtenances, or any part thereof, within thirty days from the day of possession will work forfeiture

of ownership of such buildings, appurtenances or portions, as shall then be left standing, together with all moneys paid by said purchaser on account thereof at the time of the sale, and the bidder's assent to the above conditions being understood to be implied by the act of bidding, and The City of New York will, without notice to the purchaser, cause the same to be removed, and the cost and expense thereof charged against the security above mentioned.

The work of removal must be carried on in every respect in a thorough and workmanlike manner, and must be completed within thirty days from the date of possession, and the successful bidder will provide and furnish all materials or labor and machinery necessary thereto, and will place proper and sufficient guards and fences and warning signs by day and night for the prevention of accidents, and will indemnify and save harmless The City of New York, its officers, agents and servants, and each of them, against any and all suits and actions, claims and demands of every name and description brought against it, them or any of them, and against and from all damage and costs to which it, they or any of them be put by reason of injury to the person or property of another, resulting from negligence or carelessness in the performance of the work, or in guarding the same, or from any improper or defective materials or machinery, implements or appliances used in the removal of said buildings.

Where party walls are found to exist between buildings purchased by different bidders, the materials of said party walls shall be understood to be equally divided between the separate purchasers.

Party walls and fences, when existing against adjacent property not sold, shall not be taken down. All furrings, plaster, chimneys, projecting brick, etc., on the faces of such party walls are to be taken down and removed. The walls shall be made permanently self-supporting, beam holes, etc., bricked up, and the wall pointed and made to exclude wind and rain and present a clean exterior. The roofs and adjacent buildings shall be properly flashed and painted and made watertight where they have been disturbed by the operations of the Contractor.

No buildings, parts of buildings, fixtures or machinery sold for removal under these terms and conditions shall in any case be re-located or re-erected within the lines of any proposed street or other public improvement, and if any such buildings, parts of buildings, fixtures or machinery, etc., shall be re-located or re-erected within the lines of any proposed street or other public improvement, title thereto shall thereupon become vested in The City of New York and a resale at public or private sale may be made in the same manner as if no prior sale thereof had been made.

The Comptroller of The City of New York reserves the right on the day of sale to withdraw from sale any of the buildings, parts of buildings and machinery included therein, or to reject any and all bids, and be it further

Resolved, That while the said sale is held under the supervision of the Commissioners of the Sinking Fund, the Comptroller is authorized to cause the sale to be advertised and to direct the sale thereof as financial officer of the City.

PROPOSALS FOR BIDS AND ESTIMATES FOR THE CITY OF NEW YORK.

NOTICE TO CONTRACTORS.

GENERAL INSTRUCTIONS TO BIDDERS.

The person or persons making a bid or estimate for any service, work, materials or supplies for The City of New York, or for any of its departments, bureaus or officers, shall furnish the same in a sealed envelope, indorsed with the title of the supplies, materials, work or services for which the bid or estimate is made, with his or their name or names and the date of presentation to the President or Board or to the head of the Department at his or its office, on or before the date and hour named in the advertisement for the same, at which time and place the estimates received will be publicly opened by the President or Board or head of said Department and read, and the award of the contract made according to law as soon thereafter as practicable.

Each bid or estimate shall contain the name and place of residence of the person making the same, and names of all persons interested with him therein, and, if no other person be so interested, it shall distinctly state that fact; also, that it is made without any connection with any other person making an estimate for the same purpose, and is in all respects fair and without collusion or fraud, and that no member of the Board of Aldermen, head of a department, chief of a bureau, deputy thereof, or clerk therein, or other officer of The City of New York is, shall be or become interested, directly or indirectly, as contracting party, partner, stockholder, surety or otherwise in or in the performance of the contract, or in the supplies, work or business to which it relates, or in any portion of the profits thereof. The bid or estimate must be verified by the oath, in writing, of the party or parties making the estimate that the several matters stated therein are in all respects true.

No bid or estimate will be considered unless as a condition precedent to the reception or consideration of any proposal, it be accompanied by a certified check upon one of the State or National banks of The City of New York, drawn to the order of the Comptroller, or money or corporate stock or certificates of indebtedness of any nature issued by The City of New York, which the Comptroller shall approve as of equal value with the security required in the advertisement to the amount of not less than three nor more than five per centum of the amount of the bond required, as provided in section 420 of the Greater New York Charter.

The amount shall be as specified in the proposals or instructions to bidders and shall not be in excess of 5 per cent.

The certified check or money should not be inclosed in the envelope containing the bid or estimate, but should be either inclosed in a separate envelope addressed to the head of the Department, President or Board, or submitted personally upon the presentation of the bid or estimate.

For particulars as to the quantity or quality of the supplies, or the nature and extent of the work, reference must be made to the specifications, schedules, plans, etc., on file in the said office of the President, Board or Department.

No bid shall be accepted from or contract awarded to any person who is in arrears to The City of New York upon debt or contract; or who is a defaulter as surety or otherwise, upon any obligation of the City.

The contract must be bid for separately. The right is reserved in each case to reject all bids or estimates if it is deemed to be for the interest of the City so to do.

Bidders will write out the amount of their bids or estimates in addition to inserting the same in figures.

Bidders are requested to make their bids or estimates upon the blank forms prepared and furnished by the City, a copy of which, with the proper envelope in which to inclose the bid, together with a copy of the contract, including the specifications, in the form approved by the Corporation Counsel can be obtained upon application therefor at the office of the Department for which the work is to be done. Plans and drawings of construction work may be seen there.