

# THE CITY RECORD.

Vol. XLIV. NUMBER 12975.

NEW YORK, MONDAY, JANUARY 17, 1916.

PRICE, 3 CENTS.

## THE CITY RECORD.

OFFICIAL JOURNAL OF THE CITY OF NEW YORK.

Published Under Authority of Section 1526, Greater New York Charter, by the  
BOARD OF CITY RECORD.

JOHN PURROY MITCHEL, MAYOR.

LAMAR HARDY, CORPORATION COUNSEL.

WILLIAM A. PRENDERGAST, COMPTROLLER.

DAVID FERGUSON, SUPERVISOR.

Supervisor's Office, Municipal Building, 8th floor.

Published daily, at 9 a. m., except legal holidays, at Nos. 96 and 98 Reade street (north side), between West Broadway and Church street, New York City.

Subscription, \$9.30 per year, exclusive of supplements. Daily issue, 3 cents a copy.  
SUPPLEMENTS: Civil List (containing names, salaries, etc., of the City employees), Two Dollars; Official Canvass of Votes, 10 cents; Registry Lists, 5 cents each assembly district; Law Department Supplement, 10 cents; Annual Assessed Valuation of Real Estate, 25 cents each section; postage prepaid.

ADVERTISING: Copy for publication in the CITY RECORD must be received at least TWO (2) days before the date fixed for the first insertion; when proof is required for correction before publication, copy must be received THREE (3) days before the date fixed for the first insertion.  
COPY for publication in the corporation newspapers of Brooklyn must be received at least THREE (3) days before the date fixed for the first insertion.  
Entered as Second-class Matter, Post Office at New York City.

### TABLE OF CONTENTS.

Assessors, Board of—		Health, Department of—	
Completion of Assessments	553	Amendments to Sanitary Code	547
Notice to Present Claims for Damages	553	Proposals	548
Bellevue and Allied Hospitals—		Report for Week Ended January 8, 1916	546
Minutes of Meetings Held December 7 and 15, 1915	544	Instructions to Bidders for Work to Be Done or Supplies to Be Furnished	560
Bellevue and Allied Hospitals, Correction, Fire, Health, Public Charities, Water Supply, Gas and Electricity, Departments of—		Manhattan, Borough of—	
Proposals	552	Proposals	556
Bellevue and Allied Hospitals, Correction, Fire, Parks, Brooklyn, Public Charities, Water Supply, Gas and Electricity, Departments of—		Municipal Civil Service Commission—	
Proposals	555	Eligible List Promulgated January 12, 1916	541
Bellevue and Allied Hospitals, Public Charities, Health, Departments of—		Notices of Examinations	552
Proposals	556	Proposed Amendments to Rules and Classification	552
Board Meetings	551	Notice to Bidders at Sales of Old Buildings, etc.	560
Bridges, Department of—		Official Directory	546
Auction Sales	555	Parks, Department of—	
Proposals	555	Report of Meteorological Observatory for Week Ended January 8, 1916	546
Report for Week Ended January 1, 1916	546	Sales of Privileges	552
Bronx, Borough of—		Police Department—	
Auction Sale	554	Owners Wanted for Unclaimed Property	548
Report of Bureau of Buildings for Week Ended January 1, 1916	546	Public Charities, Department of—	
Brooklyn, Borough of—		Proposals	556
Proposals	554	Public Service Commission, First District—	
Changes in Departments, etc.	546	Calendar for the Week Commencing January 17, 1916	541
Correction, Department of—		Hearing on Form of Contract	555
Proposals	555	Queens, Borough of—	
Docks and Ferries, Department of—		Local Board Meetings	556
Auction Sale	555	Richmond, Borough of—	
Education, Department of—		Report of Bureau of Buildings for Week Ended January 1, 1916	545
Proposals	556	Sinking Fund, Commissioners of—	
Elections, Board of—		Corporation Sales of Real Estate	553
Proposals	552	Public Notice	553
Estimate and Apportionment, Board of—		Street Cleaning, Department of—	
Notices of Public Hearings, Franchise Matters	553	Proposals	552
Notices of Public Hearings, Public Improvement Matters	553	Supreme Court, First Department—	
Finance, Department of—		Filing Preliminary Abstracts	557
Confirmation of Assessments	548	Filing Report	556
Corporation Sale of Lease	550	Supreme Court, Second Department—	
Corporation Sales of Buildings	550	Application for Appointment of Commissioners	557
Interest on City Bonds and Stock	551	Filing Bill of Costs	560
Notice of Sales of Tax Liens	551	Filing Preliminary Abstracts	559
Sureties on Contracts	551	Water Supply, Board of—	
Vouchers Received January 15, 1916	542	Proposals	551
Warrants Made Ready for Payment January 15, 1916	541	Water Supply, Gas and Electricity, Department of—	
		Proposals	555

### PUBLIC SERVICE COMMISSION—FIRST DISTRICT.

No. 154 NASSAU STREET, NEW YORK CITY.  
Calendar for the Week Commencing January 17, 1916.

Monday, January 17, 1916—10.30 A. M.—Room 305—Case No. 2051—New York, New Haven and Hartford Railroad Company—"Lighting facilities on multiple unit cars running between New York and Larchmont"—Both Commissions. 10.30 A. M.—Room 305—Case No. 2024—Bush Terminal Railroad Company—"Organization, operations, franchises, rights, duties and obligations"—Commissioner Williams. 10.30 A. M.—Room 305—Case No. 1901—Long Island Railroad Company—"Application of J. and T. Adikes for construction of side-track and switch connection"—Whole Commission. 2.30 P. M.—Room 305—Case No. 1715—Dry Dock, East Broadway and Battery Railroad Company—"Application for approval of issue of \$2,800,000 bonds"—Commissioner Williams.

Thursday, January 20, 1916—11.00 A. M.—Room 305—Case No. 2043—Brooklyn Heights Railroad Company—"Application for approval of construction and operation of extension on Island Avenue (Avenue N), through private property, to Flatbush Avenue, Borough of Brooklyn"—Commissioner Cram.

Friday, January 21, 1916—10.30 A. M.—Room 305—Case No. 651—Gas Corporation—"General investigation, price of gas oil"—Whole Commission. 2.30 P. M.—Room 305—Case No. 1540—Edison Electric Illuminating Company of Brooklyn—Albert Moritz et al., Complainants—"Rate for electricity in Brooklyn"—Commissioner Hayward.

Regular meeting of the Commission held Thursday at 11.00 A. M.  
Meeting of the Committee of the Whole held Tuesday, Wednesday, Thursday and Friday at 10.30 A. M.

### MUNICIPAL CIVIL SERVICE COMMISSION.

Eligible List—Promulgated January 12, 1916.

Lithuanian Interpreter, with Knowledge of Russian and Polish.

1. Joseph O. Sirvydas, 120 Grand st., Brooklyn, 84.40.

### DEPARTMENT OF FINANCE.

#### WARRANTS MADE READY FOR PAYMENT IN DEPARTMENT OF FINANCE SATURDAY, JANUARY 15, 1916.

Below is a statement of warrants made ready for payment on the above date, showing therein the Department of Finance voucher number, the dates of the invoices or the registered number of the contract, the date the voucher was filed in the Department of Finance, the name of the payee and the amount of the warrant.

Where two or more bills are embraced in the warrant, the dates of the earliest and latest are given, excepting that, when such payments are made under a contract, the registered number of the contract is shown in the place of the second invoice date.

Where the word "final" is shown after the name of the payee, payment will not be made until thirty days after the completion and acceptance of the work, but all of the other warrants mentioned will be forwarded through the mail unless some reason exists why payment is to be made in person, in which event written notice will be promptly given to the claimant.

In making a written or verbal inquiry at this office for any of the above mentioned warrants, it is requested that reference be made by the Department of Finance voucher number.  
WILLIAM A. PRENDERGAST, Comptroller.

Finance Voucher No.	Invoice Dates or Contract Number.	Received in Department of Finance.	Name of Payee.	Amount.
<b>Board of Aldermen.</b>				
20755	11-21-15	1- 6-16	John Manning	\$11 58
20762	12-31-15	1- 6-16	John Manning	2 70
<b>Armory Board.</b>				
154474	7- 9-15	12-30-15	A. Pearson's Sons	\$64 45
<b>Department of Bridges.</b>				
21286			Fred J. H. Kracke, Commr.	\$100 00
<b>Bellevue and Allied Hospitals.</b>				
20219	7-15-15.	7-29-15	The Manhattan Supply Co.	\$106 20
20215	11-19-15		M. Weiss & Company	178 75
21448	11-12-15		Frank Nebeling	42 50
21449	12- 7-15		George Tiemann & Company	5 69
21452	11-24-15		The Republic Rubber Tire & Shoe Co., Inc.	5 00
21446	11-23-15		Bausch & Lomb Optical Co.	9 64
21432	11-30-15		Levy Dairy Company	28 80
21430	11-30-15		Borden's Condensed Milk Company	9 15
21433	8-12-15		The H. B. Claflin Corporation	7 02
21441	6-12-15		Waite & Bartlett Mfg. Co.	65 00
20224	9- 2-15		Agent and Warden of Sing Sing Prison	3,786 56
<b>County Court, Kings County.</b>				
12- 7-15			Louis A. Zimmerman	\$27 60
12-17-15			Louis A. Zimmerman	16 95
12-17-15			Louis A. Zimmerman	16 80
12-17-15			Louis A. Zimmerman	31 20
<b>Supreme Court.</b>				
20122	12- 6-15	1- 3-16	William C. Booth	\$133 40
20123	12-17-15.	1- 3-16	Frederick T. Harris	34 40
<b>Hunter College.</b>				
21710	12- 9-15	1-10-16	The Macmillan Company	\$7 68
21751	12- 1-15	1-10-16	The Macmillan Company	21 65
21752	12- 1-15	1-10-16	The Macmillan Company	1 12
21753	12- 1-15	1-10-16	The Macmillan Company	15 36
21754	12- 1-15	1-10-16	The Macmillan Company	1 20
21722	12-16-15	1-10-16	G. E. Stechert & Company	2 60
21713	12- 4-15	1-10-16	G. E. Stechert & Company	2 16
21723	9- 3-15	1-10-16	G. E. Stechert & Company	15 32
21712	12- 9-15	1-10-16	G. E. Stechert & Company	62 10
21755	11-29-15	1-10-16	G. E. Stechert & Company	2 65
21749	12- 8-15	1-10-16	G. E. Stechert & Company	2 00
21701	11-18-15	1-10-16	Henry Lindenmeyer & Sons	10 00
21693	12-10-15	1-10-16	Eimer & Amend	21 67
21700	10-13-15.	1-10-16	J. M. Thorborn & Company	9 25
21699	12- 1-15	1-10-16	Wm. H. Long	9 95
21707	11-30-15	1-10-16	James Gear	16 50
21674	12- 1-15	1-10-16	J. Rosenthal	2 85
21676	10-31-15	1-10-16	F. Schillinger	18 57
21677	10- 9-15	1-10-16	F. Schillinger	17 40
<b>District Attorney, Queens County.</b>				
12-30-15			John J. Sullivan	\$12 00
<b>District Attorney, Kings County.</b>				
			John G. Van Wyck	\$5 14
			George Priday	38 48
			Thomas A. Shaw	7 85
			William L. Brosnan	41 41
<b>District Attorney, Bronx County.</b>				
1- 7-16			William J. Mellin	\$22 50
			Henry Martin	99 80
<b>Board of Estimate and Apportionment.</b>				
1- 7-16			E. Belcher Hyde	\$45 50
<b>Department of Education.</b>				
12-29-15			Henry G. Opdycke	90 00
12-30-15			Underwood & Underwood	25 20
			New York & Pennsylvania Co., Assignee of Hopper Paper Co.	70
12-30-15			Fredk. Pearce Co.	20 90
<b>Department of Finance.</b>				
1-12-16			Ignatz Klinowski	13 07
			Maurice I. Jewell	4 00
1-12-16			Boleslaw Jaglinski and Mary Jaglinski.	13 07
			Frances Jarkovsky	17 24
1-12-16			Nabart Kabazinskis and Nellie Kabazinskis	22 47
1-12-16			Kazimierz Kaminski and Teresia Kaminski	91 06
1-12-16			John Kebl and Caroline Kebl	26 13
			Stanislaus Salcinski and Pauline Salcinski	231 88
			Annie Zielanis	296 80
1-12-16			Annie Zielanis	26 13
1-12-16			Vincent E. Judson	50 00
1-12-16			Vincent E. Judson	150 00
1-12-16			Stanislaus Salcinski and Pauline Salcinski	190 79
1-12-16			Stanislaus Salcinski and Pauline Salcinski	595 61
			Hepoletas Saebutes	212 16
1-12-16			Hepoletas Saebutes	1,000 00
1-12-16			Hepoletas Saebutes	2,000 00
1-12-16			Hepoletas Saebutes	2,602 22
1-12-16			Frederick Schenblein and Emilie Schenblein	190 79
1-12-16			Frederick Schenblein and Emilie Schenblein	109 21
1-12-16			John Sendyka and Anna Sendyka	38 93
1-12-16			John Sendyka and Anna Sendyka	759 21
1-12-16			John Sendyka and Anna Sendyka	190 79
1-12-16			Marguerite Smith	13 07
1-12-16			Elizabeth Lunn, Individually, and as Surviving Trustee and Executrix of Mary Ann Reitzel, deceased	90 27
1-12-16			Anna McKenna Liss	333 33
1-12-16			Vincent E. Judson	13 07
1-12-16			Vincent E. Judson	37 10
1-11-16			John D. Gardner and Lillian May Gardner	43 79
1-11-16			Albert J. Rosini	53 09
1-11-16			Harry J. Sherry and Anna Sherry	126 12



Finance Voucher No.	Invoice Date or Contract Number.	Received in Department of Finance.	Name of Payee.	Amount.	Finance Voucher No.	Invoice Date or Contract Number.	Received in Department of Finance.	Name of Payee.	Amount.
22330			The National Bank of Brooklyn, as Assignee of State Court Holding Corporation, as Assignee of Ida M. Willis, Ind., and as Executrix of the Last Will and Testament of Theodore B. Willis, deceased, and Henry A. Willis.....	1,000 00	151078			Commissioner of Jurors, Queens County.	
22328			Henry Koch .....	75 00	151077			12-24-15 William T. Berlin .....	\$1 95
22329			Christian Tymann .....	90 00				12-24-15 William W. Baird .....	4 48
22324			Lewis E. Field .....	75 00	20238			Law Department.	
22326			Jamaica Post Office Building .....	157 50	22299			M. B. Brown Printing & Binding Co..	\$92 00
22325			The National City Bank of Brooklyn, as Assignee of the State Court Holding Corporation, as Assignee of Ida M. Willis, Ind., and as Executrix of the Last Will and Testament of Theodore B. Willis, deceased, and Henry A. Willis .....	1,400 00	152142			Max S. Grifenhagen, Sheriff .....	55 45
22323			Katee Realty Co. ....	60 00				Fletcher P. Scofield .....	34 80
22327			Emigrant Industrial Savings Bank....	400 00	147268			The Mayoralty.	
22322			James Connolly .....	144 00				M. B. Brown Printing & Binding Co.	14 00
21878	1-10-16		Title Guarantee & Trust Co. ....	4 91	22333			Department of Parks.	
21877	1-10-16		Title Guarantee & Trust Co. ....	80 00	22747			M. Mayer, Bookkeeper .....	\$7 07
21875			Louise E. Anderson .....	15 00				Treasurer Brooklyn Institute of Arts and Sciences .....	6,884 72
21876	1-10-16		Mary Duffy, Assignee of John A. Nummey .....	24 50	21805	12-21-15		Police Department.	
21877			Title Guarantee & Trust Co. ....	80	21807	12-28-15		1-10-16 F. A. Ringler Co. ....	\$28 34
21879	1-10-16		L. Monat .....	1 00	21810	12-15-15		1-10-16 Presto-Lite Company .....	5 35
22916			Joseph Dressel and Barbara Dressel..	11 24	21799	12- 1-15, 12-15-15		1-10-16 Garford Motor Truck Co., Inc.....	31 89
22915	1-12-16		Patrick Durkin, sometimes known as Patrick Derkin, and Mary Durkin, sometimes known as Mary Derkin....	26 13				1-10-16 Fulton Blue Print Co. ....	49 10
22914	1-12-16		George Gashuns and Susanna Gashuns	133 95	23042			President of the Borough of The Bronx.	
22913	1-12-16		Mary Gerbe .....	157 28	23040	12-31-15		1-12-16 Charles T. Ulman, Chief Clerk .....	\$50 40
22912	1-12-16		Adam Geyer & Louisa Geyer .....	13 07	23045			1-12-16 J. Stewart Wilson, Supt. Highways...	123 90
22911	1-12-16		Ann Gibbon .....	33 71				1-12-16 Josiah H. Fitch, Engr., Sewers.....	55 90
22910	1-12-16		Dorothea Goesswein .....	27 17	21585	12-31-15		President of the Borough of Brooklyn.	
22909	1-12-16		Albert Gorick .....	13 07	21470	12-28-15		1- 8-16 Elihu K. Baynon .....	\$30 50
22908	1-12-16		Alexander Grabosky and Rosie Grabosky .....	13 07	20121	11-10-15	41978	1- 7-16 Alfred Wilkey & Son .....	25 00
22907	1-12-16		John Gumen and Mary Gumen.....	22 52	20120	9-22-15	41021	1- 3-16 The New York Trap Rock Co. ....	1,537 55
22906			Louis Hause and Elizabeth Hause....	13 07				1- 3-16 Phoenix Sand & Gravel Co. ....	2,324 42
22905	1-12-16		Stanislaw Brozowski and Zofia Brozowski .....	41 80	20986	8-18-15		President of the Borough of Queens.	
22904	1-12-16		Mary T. Burr .....	26 14	20119	10-23-15		1- 6-16 Keuffel & Esser Co. ....	\$69 60
22903	1-12-16		Joseph Barnath .....	70 02	20118			Public Service Commission.	
22902	1-12-16		Ludwig Barszewski and Mariana Barszewski .....	13 07				1- 3-16 Lawyers' Title and Trust Co. ....	\$902 34
22925			Margaret J. Loughran, as Guardian of Agnes McKenna, Francis McKenna and Margaret McKenna, Infants.....	333 33				1- 3-16 The New York and Harlem Railroad Co. as Owner and the New York Central and Hudson River Railroad Co. as Lessee .....	666 64
22924	1-12-16		Margaret J. Loughran, as Guardian of Agnes McKenna, Margaret McKenna and Francis McKenna, Infants .....	30 45	22167	12-14-15		Department of Public Charities.	
22917	1-12-16		Julia Czerwinski .....	13 07	20189	12- 8-15	42963	1-11-16 Abbott Manufacturing Co. ....	\$12 60
22919	1-12-16		Theodore Christman and Magdalena Christman .....	30 02	22206	12-13-15, 12-17-15		1- 3-16 S. Haber .....	368 41
22918	1-12-16		Joseph Cieslak and Lottie Cieslak....	13 07	22194	11-30-15, 12-18-15		1-11-16 Jacob Boss .....	13 98
22920	1-12-16		Anna McKenna Liss .....	30 43	20197	11- 5-15	43375	1-11-16 D. B. Pershall & Son .....	19 05
22921			Margaret J. Loughran .....	30 40	20188	11-30-15	43568	1- 3-16 Goodyear's India Rubber Selling Co..	1 80
22923	1-12-16		Margaret J. Loughran .....	333 34	20195	11-30-15	43542	1- 3-16 Levy Dairy Co. ....	1,978 15
22922	1-12-16		Margaret J. Loughran .....	41 81				1- 3-16 Samuel E. Hunter .....	2,817 28
22926	1-12-16		Wanda Kryger .....	26 13	23031	12-31-15		Sheriff, Queens County.	
22927	1-12-16		Anthony Kryger and Anna Kryger....	26 14				1-12-16 Samuel J. Mitchell, Under Sheriff....	\$166 63
22928	1-12-16		Theodore Kratzel .....	13 07	20504	12- 3-15		Sheriff, Bronx County.	
22929	1-12-16		Julius Kowalski and Julia Kowalski..	27 17	23113			1- 5-16 Chas. H. Cheever .....	\$6 50
22930	1-12-16		Julien Kowalski .....	213 27				Sheriff, New York County.	
			Fire Department.		21831			1-12-16 Max S. Grifenhagen .....	86
21003	40038	1- 6-16	Levin & Gewertz .....	\$95 82	21221			Department of Street Cleaning.	
			Department of Health.		21220			J. T. Fetherston, Commr. ....	\$150 00
21868		1-10-16	Celia Lennart .....	\$50 00	21168	10-31-15		St. Nicholas Garage & Taxicab Co. ....	30 00
21870			Thomas L. Kearns .....	50 00	152817			Bosch Magneto Co. ....	10 90
21869			J. Milton Delap .....	44 50				Hygeia Distilled Water Co. ....	5 00
21871	1-10-16		John J. Gribbin .....	44 50	22843			P. J. Quigley .....	19 00
21938	12- 9-15		Crown Stamp Works .....	75	20093		40101	Tenement House Department.	
21939	12- 3-15		Agent and Warden of Auburn Prison	16 00				1-12-16 John J. Murphy, Commr. ....	\$478 95
20549	7- 9-15	42283	Burton & Davis Co. ....	12 10				Board of Water Supply.	
20875	12-21-15	43378	The Watters Laboratories .....	59 80	21413	12- 8-15		1- 3-16 The Mount Vernon Trust Co., Assignee of Transit Construction Co. ....	\$3,998 47
20546	11-30-15	43542	Samuel E. Hunter .....	15 57	21417	12- 7-15		1- 7-16 Henry W. Wheeler .....	20 60
					21409	12- 9-15		1- 7-16 Maurice O'Meara Co. ....	54 00
					21404	12-16-15		1- 7-16 Alexander Simpson .....	66 73
					21396	12- 6-15		1- 7-16 S. Moorhead & Co. ....	17 85
					21391	11-29-15		1- 7-16 Firestone Tire & Rubber Co., Inc. ....	6 10
					21382	12- 9-15		1- 7-16 The Chapman Valve Manufacturing Co. ....	2 11
					21380	12-13-15		1- 7-16 Tower Manufacturing & Novelty Co..	20 00
					21300	11-22-15		1- 7-16 The School News Co. ....	37 50
					21361	12-10-15		1- 7-16 The Larchmont Times, the Larchmont Press, Publishers .....	12 60
					21411	12- 5-15, 12- 9-15		1- 7-16 Sullivan Machinery Co. ....	8 80
					20092			1- 7-16 Swan & Finch Co. ....	48 14
								1- 7-16 E. R. Nickerson .....	44 60
					21251			1- 3-16 Concord Construction Co. ....	2,828 33
					23117			Department of Water Supply, Gas and Electricity.	
					22442			1- 7-16 Harry Blinn Coal Co. ....	\$30 03
								1-15-16 George J. Zegers, Inspector .....	11 45
								William A. Shaw, Clerk .....	2 31

## VOUCHERS RECEIVED IN DEPARTMENT OF FINANCE, SATURDAY, JANUARY 15, 1916.

A statement is herewith submitted of all vouchers filed in the Department of Finance on this date, in which is shown the Department of Finance voucher number, the date of the invoices or the registered number of the contract, the name of the payee and the amount of the claim. Where two or more bills are embraced in one voucher the date of the earliest is given, excepting that when such vouchers are submitted under a contract the registered number of the contract is shown instead.

WILLIAM A. PRENDERGAST, Comptroller.

Invoice Finance Voucher No.	Date or Contract Number.	Name of Payee.	Amount.
		Bellevue and Allied Hospitals.	
24071	9-14-15	Bausch & Lomb Optical Co.	\$4 50
24072	11-17-15	Agent and Warden, Sing Sing Prison .....	217 50
24073	11-22-15	Agent and Warden, Sing Sing Prison .....	5 91
24074	10-28-15	New York Belting and Packing Co. ....	12 70
24075		The Watters Laboratories..	48 00
24076	12- 9-15	Chesbro, Whitman Co. ....	10 00
24077	11- 8-15	Chas. G. Willoughby .....	2 39
24078	12- 4-15	Agent and Warden, Clinton Prison .....	1 25
24079	11- 8-15	The American Laundry Machinery Co. ....	1 50
24038		Aseptic Hospital Sup. Co..	394 60
24039	12- 4-15	George Tiemann & Co. ....	43 96
24040	10- 9-15	Eimer & Amend .....	12 50
24041	12- 6-15	Watters' Laboratories .....	2 75
24042		Dimock & Fink Co. ....	2 77

Invoice Finance Voucher No.	Date or Contract Number.	Name of Payee.	Amount.
24043	11-27-15	Royal Eastern Electrical Sup. Co. ....	1 92
24044	9-27-15	John Simmons Co. ....	1 52
24045	11-26-15	A. C. Laurence .....	8 60
24046	11-30-15	Jordan Bros. ....	53 00
24047	11- 6-15	Edison Storage Battery Co.	9 92
24048	12- 3-15	Auto Maintenance Co. ....	15 60
24049		The Hospital Supply Co. ....	22 50
24050		S. S. White Dental Mfg. Co.	3 00
24051	12- 2-15	Johnson Service Co. ....	73 64
24052	12- 4-15	William Mier .....	225 28
24053	9-20-15	Knickerbocker Ice Co. ....	64 00
24054	7- 6-15	Frank J. Lennon Co. ....	136 25
24055	11-17-15	The Kny Scheerer Co. ....	2 80
24056	12- 9-15	A. M. Hazell, Inc. ....	195 00
24057	11- 6-15	Corbett & Co. ....	18 00
24058	10-15-15	Pullman & Charles .....	15 00
24059	11- 6-15	Walter H. Ambrose .....	72 60
24060	10-28-15	The American Laundry Machinery Co. ....	16 50
24061	9-30-15	Jos. D. Duffy .....	319 00
24062	11-26-15	The Kny Scheerer Co. ....	22 40
24063	12- 1-15	Hodgman Rubber Co. ....	2 00
24064	10-30-15	Wm. Langbein & Bros. ....	26 00
24065	11-30-15	The Kny Scheerer Co. ....	4 80
24066	10-10-15	Welsbach Gas Lamp Co. ....	57 58
24067	8-25-15	General Supply & Equipment Corp. ....	61 80
24068	8-30-15	F. Madiener Mfg. Co. ....	2 20
24069	11-20-15	E. B. Meyrowitz .....	2 10
24070	11-23-15	Jos. Weil .....	36 15
		Municipal Civil Service Commission.	
24080	12- 3-15	Henry Bainbridge & Co. ....	\$4 80
24081	12-21-15	William Wood & Co. ....	5 00
24082	12- 3-15	Fred. W. Beatty .....	24 00

Invoice Finance Voucher No.	Date or Contract Number.	Name of Payee.	Amount.
24083	12-24-15	Agent and Warden, Auburn Prison .....	17 00
24084	12-30-15	The Automatic Time Stamp Co. ....	37 85
24085	12-31-15	The Banks Law Pub. Co. ....	17 35
24086	12-31-15	Remington Typewriter Co., Inc. ....	71 95
24087	12-31-15	Remington Typewriter Co. ....	88 50
24088	12-31-15	The Noiseless Typewriter Co. ....	96 25
24089	1- 7-16	Bureau of Municipal Research .....	5 00
		Department of Correction.	
24034	1-31-15	Erie R. R. Co. ....	\$54 09
24035	9- 6-15	Jas. McVeigh .....	375 37
24036	12-31-15	Jas. McVeigh .....	421 47
24033	11- 9-15	N. Z. Graves .....	1,188 00
		District Attorney, New York County.	
24342	12-31-15	Berkshire Products Co. ....	\$42 00
24343	1- 1-16	Economy Clean Towel Sup. Co. ....	16 50
24344	1- 1-16	The Lawyers' Co-operative Pub. Co. ....	6 50
24345		John J. Buckley .....	366 59
24346	1-12-16	Hotel Theresa .....	9 42
24347		Bernard A. Ditsch .....	19 54
		Department of Education.	
24181	41247	S. C. Johnson & Son .....	\$17 15
24182	41246	J. L. Hammett Co. ....	488 88
24183	41195	Tower Mfg. & Nov. Co. ....	3 65
24090		Jurgen, Rathjen Co. ....	4 00
24091	11-16-15	N. Y. Consolidated R. R. Co.	150 00
24092	11-16-15	The Brooklyn Heights R. R. Co. ....	30 00
24093	11-13-15	A. B. Dick Co. ....	1 50



Invoice Finance Date Vouch- or Con- er No. tract Number.	Name of Payee.	Amount.	Invoice Finance Date Vouch- or Con- er No. tract Number.	Name of Payee.	Amount.	Invoice Finance Date Vouch- or Con- er No. tract Number.	Name of Payee.	Amount.
24094 11-13-15	M. S. Cook .....	90	24421 41195	Tower Mfg. & Nov. Co. ....	61 42	24349 41478	J. M. Saulpaugh's Sons.....	288 25
24095 9-13-15	American Writing Machine Co. ....	65	24422 41124	M. J. Tobin.....	119 58	24350 41629	American Book Co. ....	2,689 90
24096 11-30-15	The Powers Accounting Ma- chine Co., Inc. ....	27 30	24423 41183	E. Steiger & Co. ....	75 71	24351 41681	Henry Allen .....	26 40
24097 9-17-15	Peerless Manifold Book Co. ....	32 00	24424 41217	Stanley & Patterson.....	83	24352 41633	The Ellsworth Co. ....	33 48
24098 11-13-15	P. Licari & Co. ....	3 60	24425 41650	Silver, Burdett & Co. ....	462 00	24353 41220	Jas. A. Miller .....	17 89
24099 11-17-15	John T. Stanley Co., Inc. ....	29	24426 41206	Wm. Zinsser & Co. ....	6 49	24354 41174	Alfred Field & Co. ....	3 35
24100 11- 4-15	Tower Mfg. & Nov. Co. ....	7 00	24427 41637	Henry Holt & Co. ....	27 00	24355 41182	O. M. Gottesman .....	33 24
24101 11- 3-15	The J. W. Pratt Co. ....	37 92	24428 41629	American Book Co. ....	16 80	24356 41207	Louis S. Gimbel .....	22 00
24167 41176	Defiance Mfg. Co. ....	15 25	24429 41639	Ginn & Co. ....	15 00	24357 41346	Hammacher, Schlemmer Co. ....	44 35
24168 41485	F. W. De Voe & C. T. Ray- nolds Co. ....	332 69	24430 41724	Oxford University Press..	6 50	24358 41743	A. B. Dick Co. ....	287 39
24169 41482	Defiance Mfg. Co. ....	2 81	24431 41640	Scott, Foresman & Co. ....	22 50	24359 41171	Owen M. Dawson .....	16 85
24170 41257	The Bridgeport Wood Fin- ishing Co. ....	8 62	24432 41539	Wm. P. Youngs & Bros. ....	1 13	24360 41218	Rauh Cutlery Co. ....	2 70
24171 41179	Milton Bradley Co. ....	13 40	24433 41658	The A. S. Barnes Co. ....	57 00	24361 41495	Jas. S. Barron & Co. ....	1 13
24172 41192	Frederick S. Banks .....	80 60	24301 43578	Johnson Service Co. ....	517 50	24362 41759	E. P. Dutton & Co. ....	43 40
24173 41645	D. Appleton & Co. ....	13 50	24302 43430	E. Rutzler Co. ....	3,600 00	24363 41201	Jas. S. Barron & Co. ....	7 78
24174 41644	D. C. Heath & Co. ....	1,713 82	24303 43187	Johnson Service Co. ....	769 50	24364 11-19-15	Paul Baron.....	5 00
24175 41477	Wm. H. Sidway .....	12 90	24304 39216	P. F. Kenny Co. ....	4,500 00	24365 10- 7-15	The B. F. Goodrich Co. ....	34 80
24176 41493	Eberhard Faber .....	603 72	24305 43432	Johnson Service Co. ....	450 00	24366 11-10-15	Montgomery & Co., Inc. ....	2 75
24177 41173	The Jos. Dixon Crucible Co. ....	56 70	24306 43428	Johnson Service Co. ....	630 00	24367 11-17-15	Chas. E. Miller .....	4 80
24178 41172	F. W. De Voe & C. T. Ray- nolds Co. ....	7 60	24307 40346	Electrical Eng. Co. ....	315 00	24368 11-10-15	Standard Oil Co. of N. Y. ....	36 89
24179 41172	F. W. De Voe & C. T. Ray- nolds Co. ....	4 92	24308 43159	Geo. D. Beinert, Inc. ....	639 00	24369 11- 9-15	The Texas Co. ....	38 70
24180 41537	The Holden Patent Book Cover Co. ....	287 00	24309 41943	Jacob M. Gewertz .....	553 00	24370 11-24-15	Gulf Refining Co. ....	38 16
24205 41460	Gus Ruoff .....	166 25	24310 42450	Rabinowitz Painting Co. ....	178 00	24371 9-25-15	Standard Oil Co. of N. Y. ....	67 29
24141 10-18-15	Fredk. Pearce Co. ....	11 78	24311 42844	Eugene Frank .....	83 00	24372 10-27-15	Geo. A. Haws, Inc. ....	13 22
24142 11-15-15	J. M. Saulpaugh's Sons .....	92 00	24312 43574	Hasbrouck Flooring Co. ....	1,449 60	24373 10-27-15	Clarkson & Ford Co. ....	19 00
24143 4-30-15	Keuffel & Esser Co. ....	20 20	24313 42302	H. Schultz .....	180 00	24374 11- 6-15	Royal Card J. Paper Co. ....	145 90
24144 8-13-15	Franklin, Simon & Co. ....	46 25	24314 42736	Otto Metz .....	552 00	24375 6-22-15	Lasher & Lathrop, Inc. ....	47 48
24145 10-16-15	The Arabol Mfg. Co. ....	4 00	24315 42291	August Wille, Jr. ....	638 64	24376 10-30-15	The Arabol Mfg. Co. ....	16 00
24146 10-22-15	Agent and Warden, Sing Sing Prison .....	117 00	24281 6-21-15	Wm. P. Youngs & Bros. ....	3 00	24377 10-19-15	Chas. A. Hones .....	11 70
24147 11-15-15	Department of Correction..	862 50	24282 6-24-15	Department of Correction..	26 70	24378 11-11-15	Abraham & Wiborg .....	13 00
24148 10-15-15	Schroch & Squires .....	13 94	24283 6-16-15	Syndicate Trading Co. ....	70	24379 9-17-15	The Ault & Straub Co. of N. Y. ....	21 00
24149 11-12-15	Louis De Jonge & Co. ....	26 66	24284 9- 2-15	M. J. Tobin.....	5 20	24380 11-10-15	O. P. Maigne Co. ....	23 00
24150 10-16-15	F. W. De Voe & C. T. Ray- nolds Co. ....	87 47	24285 9-17-15	The J. W. Pratt Co. ....	2 40	24381 11-29-15	Union Card & Paper Co. ....	6 90
24151 10-18-15	The H. B. Claffin Corp. ....	14 22	24286 6-26-15	Jas. A. Miller .....	1 75	24382 10- 6-15	Bloomingdale Bros. ....	7 60
24152 10-22-15	A. I. Namm & Son .....	173 32	24287 6-18-15	Eugene Dietzgen Co. ....	22	24383 10-21-15	S. Miller .....	239 75
24153 11- 4-15	Owens & Phillips .....	3 78	24288 9- 2-15	Wright & Ditson.....	1 62	24384 11- 5-15	Henry Lindemeyer .....	19 00
24154 11-17-15	Eimer & Amend .....	40	24289 6-30-15	A. Vivack .....	19 31	24385 6- 4-15	Hammacher, Schlemmer Co. ....	1 63
24155 11- 1-15	Elms & Sellon .....	20 89	24290 8-10-15	Houghton, Mifflin Co. ....	2 25	24386 6-20-15	Parex Mfg. Co. ....	8 80
24156 1-18-16	Gerry & Murray .....	1 45	24291 7- 1-15	Schoverling, Daly & Gales..	1 80	24387 10- 6-15	The C. C. Hager Co. ....	2 20
24207 41161	J. B. Greenhut & Co. ....	48 00	24292 6-12-15	E. W. A. Rowles.....	2 80	24388 9- 9-15	Department of Correction..	35 60
24208 41742	Underwood Typewriter Co. ....	59 50	24293 8-26-15	The Baker & Taylor Co. ....	2 25	24389 10- 7-15	Houghton, Mifflin Co. ....	52 25
24209 41351	Scientific Equipment Co. ....	16 69	24294 1-23-15	Henry W. Solfeisch Co. ....	91 79	24390 10- 8-15	Henry Holt & Co. ....	21 21
24210 41744	Remington Typewriter Co. ....	150 00	24295 4-30-15	Eugene Dietzgen Co. ....	10 80	24391 10- 7-15	Harper & Brothers.....	11 93
24211 41378	Geo. T. Montgomery.....	55 44	24296 6-21-15	Berlin Photographic Co. ....	83 50	24392 10- 6-15	Funk & Wagnalls Co. ....	8 80
24212 41245	The New Home Sewing Ma- chine Co. ....	18 50	24297 9-16-15	Peerless Manifold Book Co. ....	15 65	24393 10- 7-15	American Book Co. ....	8 58
24160 39293	Chas. Scribner's Sons.....	59 61	24298 8- 6-15	Soapitor Co. ....	54 02	24394 10- 7-15	The Macmillan Co. ....	74 94
24161 39299	F. C. Stechert Co., Inc. ....	2 98	24299 9-28-15	Wm. E. Wright & Sons Co. ....	35 10	24395 10-11-15	Chas. Scribner's Sons.....	16 52
24162 39410	Syndicate Trading Co. ....	3 55	24300 11-10-15	Isler & Guye .....	39 60	24396 10-25-15	Ward's Natural Science Es- tablishment .....	60 50
24163 39296	The Baker & Taylor Co. ....	271 44	24301 11-15-15	J. W. Buckley Rubber Co. ....	4 00	24397 10-11-15	Standard Scientific Co. ....	7 20
24164 39289	The Macmillan Co. ....	87 00	24316 11- 4-15	Morris E. Siegel .....	118 32	24398 7-27-15	A. W. Shaw & Co. ....	20 25
24165 39299	F. C. Stechert Co., Inc. ....	5 96	24317 11-12-15	George W. Cole .....	55 00	24399 11-12-15	G. E. Stewart & Co. ....	7 30
24166 39285	D. C. Heath & Co. ....	3 46	24341 6-15-15	McGraw, Hill Book Co., Inc. ....	20 40	24400 11- 8-15	Cobb, Macey, Dohme, Inc. ....	4 68
24167 41742	The J. W. Pratt Co. ....	6 00	24381 41220	Jas. A. Miller .....	1 13	24401 11-13-15	The Globe-Wernicke Co. ....	2 88
24168 41701	H. C. Hallenbeck.....	238 05	24382 41440	John J. Foley .....	351 50	24402 10-19-15	John Wanamaker, N. Y. ....	10 93
24169 39296	The Baker & Taylor Co. ....	547 70	24383 41447	Callaghan & Roulet .....	103 55	24403 10-26-15	Spencer Lens Co. ....	283 50
24170 39290	G. P. Putnam's Sons.....	106 83	24384 41744	Remington Typewriter Co., Inc. ....	50 00	24404 9-17-15	D. Appleton & Co. ....	21 63
24171 39299	F. C. Stechert Co., Inc. ....	2 46	24385 39296	The Baker & Taylor Co. ....	389 55	24405 11- 3-15	Library Bureau .....	109 00
24172 41478	J. M. Saulpaugh's Sons .....	702 92	24386 39293	Chas. Scribner's Sons.....	18 87	24406 10- 4-15	Scott Paper Co. ....	16 00
24173 41724	Oxford University Press..	13 00	24387 39290	G. P. Putnam's Sons .....	9 29	24407 10-30-15	A. B. Dick Co. ....	65 00
24174 41663	Longmans, Green & Co. ....	226 68	24388 39410	Syndicate Trading Co. ....	59	24408 9-27-15	Addressograph Co. ....	58 56
24175 41496	Adolph Hauptman.....	11 40	24389 41476	Kalt Lumber Co. ....	480 96	24409 10-30-15	Geo. T. Montgomery.....	7 69
24200 41841	Alfred Field & Co. ....	540 00	24390 41348	John T. Stanley Co. ....	360 00	24410 11-11-15	Kalt Lumber Co. ....	51 70
24201 41487	The Esterbrook Steel Pen Mfg. Co. ....	500 00	24391 41540	Wm. Zinsser & Co. ....	35 00	24411 10-11-15	Naughton, Mulgrew Motor Car. Co. ....	6 82
24202 41219	The Prang Co. ....	7 80	24392 41233	Waldie & M. C. Geaney....	56 25	24412 12-13-15	H. A. Steyer.....	1 75
24203 41219	Wm. B. Harrison.....	9 52	24393 41222	General Naval Stores Co., Inc. ....	114 00	24413 11-26-15	Wm. Bronner .....	21 00
24204 41460	Gus. Ruoff .....	327 75	24394 41347	Cavanagh Bros. & Co. ....	57 00	24414 12- 3-15	International Motor Co. ....	13 49
24434 43152	The Holden Paper Co. of N. Y., assignee of the Smith Tablet Co., Inc. ....	815 88	24395 41256	Columbia Wax Works .....	10 50	24415 11- 9-15	C. T. Silver Motor Co. ....	4 73
24435 41476	Kalt Lumber Co. ....	15 98	24396 41359	The Combination Rubber Mfg. Co. ....	169 20	24416 10- 6-15	Underwood Typewriter Co. ....	2 00
24436 41344	Keuffel & Esser Co. ....	69 00	24397 41514	Jas. A. Miller .....	79 00	24417 9-13-15	Louis Bossert & Sons.....	29 70
24437 41343	Knickerbocker Supply Co. ....	53 83	24398 41520	L. T. Scott .....	31 25	24418 11-30-15	Holmes Electric Protective Co. ....	40 00
24438 41533	Kolesch & Co. ....	36 00	24399 41515	Standard Oil Co. of N. Y. ....	97 50	24419 10-31-15	Holmes Electric Protective Co. ....	41 32
24439 41635	The Macmillan Co. ....	259 62	24400 41353	Manning, Maxwell & Moore, Inc. ....	8 25	24420 1- 8-16	Universal Electric Stage Ltg. Co. ....	13 10
24440 41345	The Manhattan Supply Co. ....	159 71	24401 41252	Jas. H. Rhodes & Co. ....	16 50	24421 10-26-15	Bedford Branch, Y. M. C. A. ....	8 00
24441 41667	Chas. E. Merrill Co. ....	26 00	24402 41201	Jas. S. Barron & Co. ....	268 20	24422 11- 1-15	Van Cortlandt Development & Operative Co. ....	135 00
24442 41378	Geo. T. Montgomery.....	1 22	24403 41161	J. B. Greenhut & Co. ....	46 13	24423 12-31-15	Burns Bros. ....	15 00
24443 41241	Frederick Pearce Co. ....	1 16	24404 41183	E. Steiger & Co. ....	113 08	24364 12- 1-15	Benj. Knoop.....	10 00
24444 41639	Ginn & Co. ....	32 40	24405 41208	Annin & Co. ....	498 70	24365 1- 7-16	Carroll Box & Lumber Co., Inc. ....	30 00
24445 41490	The Globe Ink & Mucilage Co. ....	37 19	24406 41353	Manning, Maxwell & Moore, Inc. ....	52 05	24366 1- 7-16	H. Hofschneider .....	47 00
24446 41182	O. M. Gottesman.....	828 82	24407 41345	The Manhattan Supply Co. ....	150 45	24367 1- 7-16	Ida G. Samuels.....	25 00
24447 41473	O. M. Gottesman.....	10 48	24408 41182	O. M. Gottesman .....	4 34	24368 1- 7-16	Medical Society of the County of N. Y. ....	200 00
24448 41253	A. L. Nathan & Co. ....	19 42	24126 10- 5-15	Barnhart Bros. & Spindler. L. D. Berger .....	25 72	24369 1- 7-16	Treasurer, State of N. Y. ....	479 00
24409 39289	The Macmillan Co. ....	4 48	24127 1-11-16	L. D. Berger .....	2 40	24370 1- 7-16	Trustees, Department of Health Pension Fund.....	4,094 75
24410 39295	American Book Co. ....	8 76	24128 11-16-15	Patterson Brothers .....	60 78	24474 1- 7-16	New York Telephone Co. ....	139 84
24411 39284	D. Appleton & Co. ....	3 60	24129 11-11-15	E. Steiger & Co. ....	2 38	24475 1- 7-16	N. Y. Tel. Co. ....	780 36
24412 39290	G. P. Putnam's Sons.....	71 81	24130 7-21-15	Greenpoint Fire Brick Co. ....	4 46	24476 1- 7-16	Francis K. Pendleton.....	204 82
24413 39298	Educational Magazine Pub. Co. ....	6 84	24131 11-13-15	Adams, Flanigan Co. ....	21 16	24477 1- 7-16	Francis K. Pendleton.....	964 16
24414 39295	D. C. Heath & Co. ....	9 62	24132 11- 4-15	J. M. Saulpaugh's Sons.....	72 13	24478 1- 7-16	Cassius Parcells et al.....	159 50
24415 39289	The Macmillan Co. ....	22 60	24133 11- 9-15	Hull, Grippen & Co. ....	90	24479 1- 7-16	Jesse V. Smith.....	75 00
24416 39295	American Book Co. ....	7 44	24134 5- 3-15	The National Cash Register Co. ....	80 00	24480 1- 7-16	John M. Gray .....	1,500 00
24417 41379	Hopper Paper Co. ....	2,997 69	24135 11-13-15	F. C. Stechert Co. ....	7 40	24481 1- 7-16	Edward J. Schaeffler .....	750 00
24418 41351	Scientific Equipment Co. ....	38	24136 11-13-15	The J. W. Pratt Co. ....	4 17	24482 1- 7-16	Robert H. Taylor.....	175 00
24419 41672	Chas. Scribner's Sons.....	1,371 09	24137 12- 2-15	The Crowell Pub. Co. ....	10 00	24483 1- 7-16	Isaac Goldberg .....	162 50
24420 41761	John Wiley & Sons, Inc. ....	30 00	24138 11- 1-15	Mrs. Caroline Slater .....	6 55	24484 1- 7-16	Edwin Welch & Co. ....	325 00
			24139 10- 1-15	Harry W. Leyenberger.....	11 23	24485 1- 7-16	Hospital for Deformities and Joint Diseases .....	609 84
			24140 11- 1-15	Herman Ahlers .....	19 00	24486 1- 7-16	New York Hospital.....	4,168 48
			24141 9- 7-15	Schrock & Squire .....	25 14	24487 1- 7-16	New York Infirmary for Women and Children.....	1,275 92
			24142 3-29-15	Hammacher, Schlemmer & Co. ....	15 32	24488 1- 7-16	New York Magdalen Home. Roman Catholic Orphan Asy- lum Society, St. Joseph's Female Orphan Asylum and St. Johns Home.....	1,298 36



Invoice Finance Date Vouch- or Con- No. tract Number.	Name of Payee.	Amount.	Invoice Finance Date Vouch- or Con- No. tract Number.	Name of Payee.	Amount.	Invoice Finance Date Vouch- or Con- No. tract Number.	Name of Payee.	Amount.
24468	The Lakeview Home.....	332 73	24253	Wm. S. Connell.....	23 23		<b>Public Service Commission.</b>	
24469	Washington Heights Hosp- ital .....	270 20	24254	Chas. Pickler .....	18 10	24472	Edw. T. Fitzgerald .....	\$727 97
24470	1-10-16 County of New York, West- ern New York Institution for Deaf Mutes .....	4 93	24237	42518 Edward Wisely & Son.....	82 31	24473	Jos. Johnson .....	426 44
24471	Central New York Institu- tion for Deaf Mutes.....	89 48	24238	42953 Thos. Lenane .....	157 36		<b>Register, Bronx County.</b>	
24450	American Female Guardian Society and Home for the Friendless .....	1,034 64	24239	42952 The Jamieson & Bond Co....	297 63	24214	1- 6-16 Henry Lindenmeyer & Sons.	\$6 38
24451	American Female Guardian Society and Home for the Friendless .....	3,332 19	24240	43673 J. & T. Adikes .....	492 09	24215	1- 3-16 Supt. of Documents, Govern- ment Printing Office, Wash- ington, D. C. ....	1 75
24452	Brooklyn Training School & Home for Young Girls.....	429 29	24241	43719 Edward Wisely & Son.....	557 96	24213	12- -15 Theodore Kolber .....	6 38
24453	Church Charity Foundation of L. I., Home for the Blind.	27 73	24242	43717 Frank J. Lennon Co.....	887 14		<b>Department of Water Supply, Gas and Electricity.</b>	
24454	Catholic Home Bureau.....	480 00	24243	42947 The Clark & Wilkins Co....	1,888 60	24037	Wm. Williams .....	\$500 00
24455	Catholic Institute for the Blind .....	530 00	24244	42973 Bacon Coal Co. ....	76 02	24449	40356 Henry E. Fox Const. Co....	85 00
24456	German Hospital and Dis- pensary .....	1,000 85	24245	42971 Standard Oil Co. of N. Y..	932 02	24234	10- 1-15 Saml. W. Cornell .....	29 00
24457	Hebrew Infant Asylum of The City of New York....	3,431 78	24246	43486 Knickerbocker Supply Co....	1,008 00	24235	10-20-15 Craven Steam Boiler Works, Inc. ....	1,689 00
24458	Hope Farm .....	1,864 82	24247	43132 Empire Rubber & Tire Co..	216 00	24236	10- 1-15 Thomson Meter Co. ....	5 24
24459	House of the Good Shepherd	3,041 23	24248	43199 The East River Mill & Lumber Co. ....	764 12	24225	10- 1-15 Staten Island Shipbuilding Co. ....	121 67
	<b>Fire Department.</b>		24249	43553 The Manhattan Supply Co.	75 12	24226	12- 8-15 Sibley-Pitman Elec. Corp....	11 50
24250	R. H. Laimbeer, Jr.....	25 00		<b>Board of Parole.</b>		24227	10-21-15 Brooklyn Alcatraz Asphalt Co. ....	6 75
24251	Jos. O. Hammit .....	14 40	24159	12-30-15 Underwood Typewriter Co..	\$261 24	24228	10- 9-15 The Brooklyn Alcatraz Asp. Co. ....	17 25
24252	Christian C. Echlotmann....	3 90		<b>Public Administrator, New York County.</b>		24229	10- 1-15 Knickerbocker Ice Co. ....	4 78
			24371	Benjamin Green, Assignee of Rose Connors .....	500 00	24230	12-31-15 New York Sporting Goods Co. ....	6 50
			24372	Louis Balteransky .....	500 00	24231	4-26-15 Montgomery & Co. ....	64 08
			24373	1- 5-16 Conrad Alheit .....	1,000 00	24232	8-11-15 Henry R. Worthington .....	155 00
			24374	William Necker, Inc.....	50 00	24233	10- 1-15 Samuel W. Cornell .....	29 68
			24375	Christian P. Jung .....	50 00	24476	40948 John Fox & Co.....	3,554 46
			24376	1- 6-16 Lewis Joseph .....	50 00			
			24377	1- 6-16 W. J. Dargeon, Inc.....	50 00			
			24378	1- 4-16 Metropolitan Bank .....	109 37			
			24379	1- 4-16 The National Park Bank...	98 44			
			24380	12-31-15 Wm. M. Hoes, P. A.....	3 00			

### Bellevue and Allied Hospitals.

A regular meeting of the Board of Trustees of Bellevue and Allied Hospitals was held in Bellevue Hospital on Tuesday, December 7, 1915.

Present—Dr. Brannan, the President, in the Chair; Messrs. Paulding, O'Keefe, Robbins, Farley and Stern, Trustees. Excused—Mr. Sachs and Mr. Kingsbury, Commissioner of Public Charities.

The minutes of the meetings of November 18 and 24, 1915, were held as read and approved.

Doctor O'Hanlon, the General Medical Superintendent, reported as follows:

All the surgical patients in the old building have been removed to pavilions L and M, as have the maternity patients from A and B. The men patients of the 3d Medical Division will be moved to Wards A and B-6 at once, the women of this division having already been transferred to Ward 40. Ward 15, in the old building, is still occupied by the Genito-Urinary Service, and Ward 21 by Gynaecological. These patients will be moved to the lower floor within the next day or two, thus vacating the top floor of the old building.

It is estimated that the usual supply of Christmas greens, etc., this year will cost between six and seven hundred dollars. Your authorization for this expenditure is requested.

The Superintendent of the Memphis City Hospital has asked that Miss Barreau, in charge of the Record Room, be allowed to go to Memphis for three weeks in January to install the Bellevue system in the City Hospital.

The painters are starting the finishing coat and enamel work on the walls of pavilions I and K. The Automatic Electric Company has also started work of installation of the interior telephone system in these pavilions. John H. Parker Company has practically completed all excavation at Gouverneur Out Patient Department, about 50 per cent. of the cellar floor having been waterproofed and 75 per cent. of the wall and column footings in place; now making good progress. Specifications and approval for the construction of the sewer connections at Neponsit Beach Hospital were passed by the Board of Estimate last Friday, and this work will be advertised within the next few days. Estimates are now being received for the installation of the salt water system in the building. The work of the various contractors at Harlem is progressing very slowly.

On separate motion, duly seconded and carried in each instance, action was taken upon the report of the General Medical Superintendent as follows:

The expenditure of \$600 for the usual supply of Christmas greens, etc., for the hospitals of the department for this year was authorized.

Leave of absence for Miss Barreau, Record Clerk, for three weeks in January, without pay, was approved.

#### SPECIAL ORDER.

A report was presented from the Fire Department, dated November 29, calling attention to the fire hazards in the old building of Bellevue Hospital and ordering (1) the removal at once of all patients from the upper stories, (2) designating parts of the old building to be discontinued, and (3) setting forth what is to be done to make the building safe. After considerable discussion, at which reference was made to the report of the General Medical Superintendent in regard to the removal of patients from the upper floors of the old building, it was moved, seconded and carried, to direct the General

Medical Superintendent to carry out the recommendations of the Fire Commissioner after a preliminary conference to clear up certain ambiguities contained in his report, and it was further

Resolved, To call upon the architects to obtain estimates so that a request for funds may be presented to the Board of Estimate and Apportionment to make the alterations set forth in the report.

On the recommendation of the Chairman of the Building Committee, it was moved, seconded and carried, to present an urgent appeal to the Fire Commissioner for the immediate assignment of a fireman for continuous duty at Bellevue Hospital until an appointment is made of a fireman as provided in the budget for this department for 1916.

#### COMMITTEE REPORTS.

A report was presented that Mr. Sachs had conferred with the Comptroller in order to obtain funds for the purchase of the ferryboat "Bronx" or some other boat to replace the "Westfield," and that Mr. Prendergast informed him by letter, dated November 26th, that the "Bronx" was not worth the price asked for it, and that he, the Comptroller, could not recommend its purchase to the Sinking Fund Commission. In view of this information, Mr. Sachs, under date of December 2d, suggested that the matter of repairing the old "Westfield" be taken in hand at once.

In connection with this report a communication was presented from the Local Needs Association, dated November 27th, relative to the boat "Westfield," setting forth several suggestions for providing temporary and permanent quarters for the tuberculous patients. After discussion, it was moved, seconded and carried, to repair the "Westfield" if funds could be obtained for that purpose, estimated at \$4,000, and to request the President to call upon the Comptroller with that end in view.

It was further resolved that should it be impossible for the department to obtain the required funds to instruct a special committee, consisting of Mr. Paulding and Mr. Farley, to inquire into the feasibility of the suggestions made by the Local Needs Association.

It was reported on behalf of Mr. Sachs that he had conferred with Acting Mayor McAneny in regard to the dump at the foot of East 30th Street. The use of the dump was discontinued on December 1, 1915. A letter relating to this matter was presented from Mr. McAneny under date of November 29th. On motion, duly seconded and carried, this report was approved.

The Special Committee, consisting of Mr. Paulding and Mr. Robbins, reported that they had conferred with the General Medical Superintendent in regard to the assignment of the services to the old building upon the opening of the new pavilions, but in view of the communication from the Fire Commissioner the suggestions of the Committee could not become effective at this time. On motion, duly seconded and carried, this report was approved.

Consideration was deferred on the consolidation and assignment of the special services, mentioned in the minutes of the Executive Committee of the Medical Board of Bellevue for November 9th and 24th, as a letter was presented from Mr. Sachs making his excuse for non-attendance at the meeting, and requesting that matters be laid over until his return to the City. On motion, duly seconded and carried, this request was granted, and action accordingly deferred.

The Chairman of the Building Com-

mittee read a letter from J. H. Freedlander, dated December 6th, setting forth the reasons for recommending the various extensions of time to the different contractors at Harlem Hospital. On motion, duly seconded and carried, this communication was ordered placed on file.

The Conference Committees of the four divisions of Bellevue Hospital recommended the following appointments: First Division: Dr. George Roe Lockwood, Consulting Physician (appointment to date from November 9, 1915). Second Division: Dr. Foster Kennedy, Consulting Neurologist; Dr. Joseph W. McMeans, Experimental Surgical Assistant; Dr. Edward McPherson Armstrong, Assistant Surgeon to Out Patients; Dr. Leslie Brown, Assistant Physician to Out-Patients, children's service. Third Division: Dr. J. H. Wyckoff, Physician to Out-Patients and Adjunct Assistant Visiting Physician (promotion). Fourth Division: Dr. James A. Clark, Assistant Physician to Out-Patients; Dr. Arthur O. Nicholson, Assistant Physician to Out-Patients; Dr. Jesse D. Schwartz, Assistant Genito-Urinary Surgeon to Out-Patients; Dr. William C. Buntin, Assistant Genito-Urinary Surgeon to Out-Patients.

On motion, duly seconded and carried, these reports were approved and appointments made accordingly.

The Gouverneur Hospital Conference Committee recommended the following appointments: Dr. Bernard Zeglin, Assistant Surgeon to Out-Patients; Dr. Harry D. Fisher, Assistant Surgeon to Out-Patients (gynaecology); Dr. Maxwell Kaufman, Assistant Surgeon to Out-Patients; Dr. Sophia Rossun, Assistant Physician to Out-Patients (children's tuberculosis); Dr. Sol. E. Lubin, Assistant Physician to Out-Patients (tuberculosis); Dr. H. Shaffer Marclay, Assistant Surgeon to Out-Patients.

On motion, duly seconded and carried, this report was approved and appointments made accordingly.

The Gouverneur Hospital Conference Committee recommended the establishment of a rectal clinic and the creation of the place of Neurologist at that hospital, which was approved.

#### COMMUNICATIONS.

A letter was presented from McKim, Mead & White requesting the advice of the Trustees in regard to modifications of the specifications for the layout of the grounds to the north and east of pavilions L and M, which modifications had been made by the Bureau of Contract Supervision of the Board of Estimate and Apportionment. After discussion, on motion, duly seconded and carried, the Chairman of the Building Committee was requested to confer with the architects on these matters and meet with representatives of the Bureau of Contract Supervision relating thereto.

A communication was presented from McKim, Mead & White recommending slight changes in the elevation of the sewer for the new building for the outpatient department of Gouverneur Hospital, for which no extra charge will be made. On the recommendation of the Building Committee, it was moved, seconded and carried to approve these changes.

McKim, Mead & White presented a communication transmitting preliminary drawings showing the plans and elevations of the proposed balconies for pavilions I and K. After discussion it was moved, seconded and carried to approve these plans, with a slight amendment to provide glazing on the eastern and west-

ern ends as marked in yellow on the drawings submitted.

The minutes of the Advisory Committee on Nursing for December 1 were presented. The report on the new class of nurses coming to the hospital on December 15, the need of additional rooms, and recommending that a letter be sent to the Acting Mayor calling attention to this need, were considered. After discussion, it was moved, seconded and carried, to instruct the General Medical Superintendent to see what apartments could be obtained in the vicinity of Bellevue Hospital to house the nurses of the incoming class and report at a future meeting.

A letter was presented from Henry Bruere, Chamberlain, requesting that provision be made for the operation of the central garage service, and that the Trustees assign to the Sinking Fund Commission for subsequent disposition the Thomas car of this department. A communication relating thereto was also presented from F. J. H. Kracke, Commissioner of the Department of Bridges, under date of November 30, requesting the transfer on December 3 of the Thomas car, together with accessories, equipment and balances in automobile service of Bellevue and Allied Hospitals to the Department of Bridges. It was

Resolved, In view of the fact that the Thomas car is the only automobile in the department and often required by the General Medical Superintendent and his assistants at very short notice, to ask Commissioner Kracke to modify his request so that this department may transfer the car a few days before the first of January.

A communication, dated December 1, was presented from the Mayor, enclosing a report from the Commissioners of Accounts to the effect that the City Record is without lawful authority to publish the medical and surgical reports of Bellevue and Allied Hospitals. After discussion it was moved, seconded and carried to refer this matter to the President with power.

A letter was presented from the Corporation Counsel under date of December 3, in regard to the contract of this department with Messrs. McKim, Mead and White for the employment of consulting engineers for elevator construction, setting forth that the construction of elevators falls within the classification of electrical work on which commission should be paid for consulting engineers, but that payment of fees for consulting engineers in connection with the brick sewer, constructed by a general contractor, would not be justified. On motion, duly seconded and carried, it was

Resolved, To instruct the General Medical Superintendent to prepare vouchers in payment of McKim, Mead & White's bill, in accordance with this communication.

Letters were presented from the National Surety Company under date of November 27, 30 and December 6, offering to complete the abandoned contract of the International Gas & Electric Fixture Company provided payments were made to the surety company as surety, and the Trustees grant an extension of time to March 1, 1916, to complete the work. After discussion, on motion, duly seconded and carried, it was

Resolved, To defer action until an opinion is obtained from the Corporation Counsel in regard to this matter.

Communications dated November 22 and December 1 were presented from Daniel Combs, Counsellor for the National Surety Company, requesting the department to reconsider the certificate of overtime



adopted on October 14, 1914, on the contract of Daniel J. Ryan, whereby liquidated damages were assessed against the contract for delays in the completion of the roof wards of pavilions A and B. After discussion it was moved, seconded and carried that as the Building Committee, on whose recommendation the certificate was adopted, made careful inquiry into the facts relating thereto, that the Trustees make no change in the certificate adopted at that time.

The minutes of the Executive Committee of the Medical Board of Bellevue Hospital for November 24 were presented. On motion, duly seconded and carried, the resignation of Dr. E. J. May as Assistant Physician to Out-Patients, tuberculosis service, effective November 30, was accepted with sincere regret; the assignment of the wards in the new building, as accepted by the Executive Committee, was approved.

The minutes of the Medical Board of Gouverneur Hospital for December 1 were presented. On motion, duly seconded and carried, the resolution calling attention to the lack of adequate laboratory facilities in the hospital was noted and the Trustees regret that nothing can be done until more space becomes available upon the completion of the new building for the out-patient department; that upon presenting the nominations for the place of visiting physician now vacant, the Trustees would like to have the credentials of all applicants for the place.

The minutes of the Medical Board of Harlem Hospital for November 30 were presented. On motion, duly seconded and carried, the resignation of Dr. A. S. Unger as Clinical Assistant in the orthopaedic section of the out-patient department was accepted with regret; the nominations of Dr. Sonnenschein and Dr. Lancaster to the out-patient department, as well as the credentials and applications of the candidates for the position of Visiting Surgeon now vacant were referred to the Conference Committee; the request of the pathologist relating to the laboratory in the out-patient department was referred to the General Medical Superintendent; the recommendation that Dr. Joseph W. McCready perform the usual operations in the otolaryngological clinic was approved; the resolutions recommending that all applications for positions on the medical and surgical staff be kept on file with the Medical Board until acted on and then forwarded to the Trustees, together with nominations, when a vacancy is to be filled or additional appointments to be made was also referred to the Conference Committee.

The minutes of the Medical Board of Fordham Hospital for December 2 were presented. On motion, duly seconded and carried, the resignations of Dr. Lynch and Dr. Cusack from the interne staff were accepted; the nominations to the place of adjunct assistant visiting physician, now vacant, and the recommendation that Dr. Ennis be made Consulting Laryngologist and Otolologist instead of Visiting Laryngologist and Otolologist, as recommended in the minutes of November 5, were also referred to the Conference Committee; the nominations of Dr. Brody and Dr. MacVean to the out-patient department, as well as the nomination of Dr. Graef as Consulting Ophthalmologist were referred to the Conference Committee; the Trustees approved the recommendation that the place of Resident Pathologist be created as soon as quarters can be found for him.

A communication, dated November 30, 1915, was presented from Dr. Robert C. James, resigning as Assistant Visiting Obstetrician on the Third Division of Bellevue Hospital. On motion, duly seconded and carried, this resignation was accepted with regret.

On motion, duly seconded and carried, it was resolved to adjourn until Wednesday, December 15, 1915, at 3.30 P. M.

J. K. PAULDING, Secretary.

An adjourned regular meeting of the Board of Trustees of Bellevue and Allied Hospitals was held in Bellevue Hospital on Wednesday, December 15, 1915.

Present—Dr. Brannan, the President, in the chair; Messrs. Paulding, Sachs, Stern, Robbins and Farley, Trustees. Excused—Mr. O'Keefe and Mr. Kingsbury, Commissioner of Public Charities.

Doctor O'Hanlon, the General Medical Superintendent, reported as follows:

Since the last meeting the Third Medical Division has been moved from the old building and all patients remaining have been brought to the two lower floors.

Official notice has been received that the hospital has been awarded a medal of honor for its exhibit at the Panama-Pacific Exposition, and a diploma of honorable mention was awarded to Miss Wadley.

Miss Stowers informs me this morning that the children have been removed from the roof of the playhouse to rooms in a building at the corner of East Broadway and Gouverneur Street, permission having been obtained for the use of one or two rooms in this building.

The John H. Parker Company has begun work of laying the brick walls in Gouverneur out-patient department. Delivery of iron bases is expected next week. Painting in pavilions I and K is progressing rather slowly; the workmanship is unsatisfactory. The architects have notified the contractor to remedy present defects and use greater care in the future. All the contract work at Harlem is progressing very slowly.

A few of the appropriations in this department have unencumbered balances available for transfer to other appropriations that are or may become overencumbered. It is requested that the Board of Estimate and Apportionment be asked to transfer from those appropriations having unencumbered balances to those requiring additional funds.

On separate motion, duly seconded and carried in each instance, action was taken upon the report of the General Medical Superintendent as follows:

The transfer of the patients from the roof of the playhouse to the rooms of the Children's Aid Society building at the corner of East Broadway and Gouverneur Street was approved.

A committee, consisting of Mr. Paulding, Mr. Farley and Mr. Robbins, was requested to inquire into and make arrangements to obtain the first and second floors of the building at the corner of East Broadway and Gouverneur Street for the patients formerly cared for on the boat "Westfield."

Permission was granted to request the Board of Estimate and Apportionment for the transfer of funds within the appropriations as soon as the amounts are determined.

#### SPECIAL ORDER.

Whereas, the Board of Trustees of Bellevue and Allied Hospitals have learned with sincere sorrow of the death on December 13, 1915, of Dr. A. Alexander Smith, for thirty-three years a Visiting Physician to Bellevue Hospital, and one of the oldest and most honored of its attending practitioners, therefore be it

Resolved, That the Board place upon its minutes a memorial of the unselfish services to the City and its poor rendered by Dr. Smith throughout the long period of his connection with Bellevue Hospital, together with its own sense of his high courtesy, unflinching zeal and devotion to duty; and

Resolved, That a copy of this resolution be forwarded to his widow and sons, together with an expression of the deep sympathy of the Trustees.

#### COMMITTEE REPORTS.

In pursuance of the reorganization of the medical and surgical administration of Bellevue Hospital, careful consideration was given to the recommendations relating to the consolidation and assignment of special services, set forth in the minutes for November 9 and 24, of the Executive Committee of the Medical Board of Bellevue Hospital, action on which was deferred at the last two meetings. On motion, duly seconded and carried, it was

Resolved, To designate, consolidate and assign the following services:

a. Children's medical service to be continued as a special service assigned to the first division (Columbia University division).

b. The genito-urinary service to be consolidated and assigned to the second division (Cornell University division).

c. The gynaecological service to be consolidated and assigned to the third division (New York University division).

d. Children's surgical service to be consolidated and assigned to the fourth division (non-collegiate division).

It was further resolved to request the Executive Committee for information regarding (a) the manner in which the several divisions proposed to subdivide the work that will be carried on under the various assignments and (b) the plan of organization to be followed in carrying out the administration of the new arrangement.

It was also resolved to inform the Executive Committee (a) that the Trustees will hereafter deal directly with the universities in making appointments to the several collegiate divisions and (b) of such other action taken at the meeting in furtherance of the reorganization.

Doctor Flexner of the General Education Board met with the Trustees in regard to the reorganization of the medical service of Bellevue Hospital under consideration, and suggested, pending the amendment to the charter designed to assist in the further reorganization, to go as far in the direction of that amendment as the present charter limitations permit. With this end in view, it was resolved to prepare a draft of a communication to be sent to the universities represented in Bellevue Hospital, setting forth

a. That the Trustees will hereafter in making appointments deal directly with the university in whose division the vacancy occurs.

b. That they would be glad to know what policy the medical schools intend to pursue in developing from the stand-

point of (1) medical care, (2) medical education, (3) medical research, the opportunities given them.

c. That the services have been consolidated and assigned as recommended by the Executive Committee.

d. That information be requested as to the manner in which the services awarded to the collegiate division will be carried on, together with such nominations as may be required for proper administration.

Resolved further to inform Columbia University that the Trustees recognize the children's medical service as a special service assigned to that university for the past several years and to inquire if the teaching facilities available in this branch of the service will be used more extensively than in the recent past.

Doctor Brannan reported that he had met with the Comptroller in regard to obtaining funds for the repair of the boat "Westfield" and that Mr. Prendergast was most sympathetic, but before giving his approval of any further expenditure on the boat he wishes to confer with the Commissioner of Docks and Ferries, who has under consideration the construction of a pier at Corlears Street which would be used to house tuberculous patients. As this will take some eighteen months, the President requested Dock Commissioner Smith to communicate with the Comptroller in regard to the repair of the boat "Westfield." On motion, duly seconded and carried, this report was approved.

Mr. Farley, Chairman of the Building Committee, reported that he and the General Medical Superintendent attended a conference with Fire Chief Kenlon in regard to the report received from the Fire Department under date of November 29th. At this conference it was decided that after removing the drug store in the basement and making some minor changes the administration building could be used to house employees. On motion, duly seconded and carried, this report was approved and the Building Committee was requested to confer with the representatives from the architects in regard to the recommendations of the Fire Department.

#### COMMUNICATIONS.

A communication was presented from the Law Department advising the Trustees in regard to the completion by the National Surety Company of the abandoned contract of the International Gas & Electric Fixture Company for the installation of the lighting fixtures in pavilions I and K, and setting forth that (a) payments may be made to the surety company, as surety, as monies may be earned by it and become due from time to time as provided in the contract and (b) reasonable allowance of time as determined by the Board of Trustees may be made to the surety within which to complete the abandoned contract. After consideration and on the recommendation of the Building Committee, it was moved, seconded and carried, to instruct the General Medical Superintendent to prepare vouchers in favor of the National Surety Company, as surety, for the payments that may become due for the completion of the contract, and it was further

Resolved, To grant the National Surety Company an allowance of time to March 1, 1916, within which to complete the work.

A letter was presented from A. W. King, requesting an extension of 90 days' time on his contract for the alterations to the main building at Harlem Hospital on account of delays in obtaining access to the place where the work was to be done. On the recommendation of the Building Committee and the architect it was moved, seconded and carried, to grant A. W. King an extension of 30 days' time to complete the work.

Two communications were presented from P. F. Kenny Company, requesting extensions of time on their contracts for the installation of the plumbing work in (a) power house and ambulance station and (b) the machine room at Harlem Hospital on account of delays of the general contractor. On the recommendation of the Building Committee and the architect it was moved, seconded and carried, to grant the contractor an extension of time to February 1, 1916, in which to complete the work on both contracts.

Reference was made to the necessity of renewing the lease of several rooms in Osborn Hall which expires on March 1, 1916. On motion, duly seconded and carried, it was resolved to request the Commissioners of the Sinking Fund to renew for one year with a privilege of another renewal, the lease of 426 East 26th Street, Osborn Hall, rooms 226 to 238 (inclusive), occupied by this department as living quarters for the nurses of Bellevue Hospital unable to obtain such accommodation in the nurses' residence.

A letter, dated December 10, was presented from Commissioner Kingsbury, requesting the Trustees to surrender to the Commissioners of the Sinking Fund for transfer to the Department of Public Charities one small mangle located in the old laundry of the nurses' residence at Bellevue Hospital. On motion, duly seconded and carried, this request was approved.

The minutes of the Executive Committee of the Medical Board of Bellevue Hospital for December 8 were presented. On motion, duly seconded and carried, the resignation of Dr. C. J. Strong as Visiting Physician on the Fourth Division of Bellevue Hospital was accepted, with regret, and the recommendation that he be appointed Consulting Physician was referred to the Conference Committee; the resignations of Dr. Edward J. Riley, Dr. Robert E. Brennan and Dr. C. F. S. Whitney were accepted, with regret; the resolution relating to the absences of the physicians in the out-patient department whereby three absences a month are allowed and requiring a written explanation to the Executive Committee if the number exceeds three was approved; action was deferred on the request to rescind the vote passed about five years ago relating to admitting patients to a given service upon written application to some member of that service.

A letter was presented from Louis Lande, Secretary of the East Side Commission, transmitting a resolution adopted on December 2, in regard to the boat "Westfield." Mr. Paulding informed the Board that he replied to this communication under date of December 3, setting forth the action taken by the Department. On motion, duly seconded and carried, this report was approved and the communication ordered placed on file.

A communication, dated December 11, was presented from Chief Kenlon of the Fire Department, giving Commissioner Adamson's interpretation of his report on the fire hazards at Bellevue Hospital, setting forth that "he had in mind the removal of all the patients from the upper floors except the lower floor on which patients were kept." It was moved, seconded and carried to refer this communication to the General Medical Superintendent and the Building Committee for their information.

A communication, dated December 14, was presented from the Association of Tuberculosis Clinics in regard to the boat "Westfield," urging that the Trustees make suitable provision as soon as possible for the permanent housing of the day camp activities of the tuberculosis clinic at Gouverneur Hospital. On motion, duly seconded and carried, the Secretary was requested to reply to this letter setting forth the efforts of the Board to obtain another place or boat for the patients from the "Westfield."

The minutes of the Board of Managers of the Bellevue Training School for November 19 were presented. On motion, duly seconded and carried, the resolution in regard to making a rule whereby provision should be made in the out-patient department of each of the allied hospitals, so that the histories of men and women are given separately was considered and referred to the General Medical Superintendent for proper attention.

Two communications were presented from the Board of Estimate and Apportionment, dated December 7 and 13, 1915, transmitting certified copies of resolutions adopted by that Board on December 3 and 10, respectively, approving plans and specifications and estimate of cost of the sewer for Neponsit Beach Hospital for Children, approving the issue of special revenue bonds in the amount of \$71,195.18 to meet the deficit in the 1915 appropriation, and amending schedules affected thereby. On motion, duly seconded and carried, these letters were ordered placed on file.

Three resolutions adopted by the Commissioners of the Sinking Fund on December 8, 1915, were presented as follows:

1. Authorizing the lease of (a) 199-201 Monroe Street, Manhattan; (b) premises at No. 203 Monroe Street, Manhattan.

2. Transferring from the Department of Docks and Ferries the yawl boat for the use of Bellevue and Allied Hospitals.

On motion, duly seconded and carried, these were ordered placed on file.

On motion, duly seconded and carried, it was resolved to adjourn until Tuesday, December 28, 1915, at 3.30 P. M.

J. K. PAULDING, Secretary.

#### Borough of Richmond.

##### Bureau of Buildings.

Report for week ended January 1, 1916.

Plans filed for new buildings (estimated cost, \$7,013), 13; plans filed for alterations (estimated cost, \$3,020), 11; plans filed for plumbing (estimated cost, \$1,195), 6; new buildings estimated, 5; alterations estimated, 8; construction inspections made, 411; plumbing and drainage inspections made, 143; applications filed for new signs, 3; violations of law reported, 2; violation notices issued, 2; permits granted for demolition of buildings, 1; permits granted for removal of buildings, 1; modifications of the law allowed as regards concrete footings under foundations, 1.

WM. J. McDERMOTT, Superintendent.



## DEPARTMENT OF HEALTH.

## Vital Statistics.

Summary for Week Ending Saturday, 12 M., January 8, 1916.

Boroughs	Population U. S. Census, April 15, 1910.	Estimated Population, July 1, 1916.	Deaths.					Death-rate.				
			1915.	1916.	*Corr. 1916.	*Births.	*Deaths.	1915.	1916.	*Corr. 1916.	*Births.	*Deaths.
Manhattan	2,331,542	2,622,684	798	832	832	1,146	863	62	16.07	16.56	16.56	16.56
The Bronx	430,980	633,961	180	213	197	378	131	12	13.31	17.53	16.21	16.21
Brooklyn	1,634,351	1,989,971	578	631	635	1,065	224	49	15.15	16.54	17.17	17.17
Queens	284,041	393,820	120	145	143	165	30	5	15.01	19.21	19.21	19.21
Richmond	85,969	102,563	38	59	51	57	9	5	19.31	30.01	25.94	25.94
City of New York	4,766,883	5,742,999	1,714	1,880	1,880	2,811	1,237	133	15.40	17.08	17.08	17.08

\*Corrected according to residence.

†The presence of several large institutions, the great majority of whose inmates are non-residents of the city, increases considerably the death rate of this Borough.

‡Pending the final opinion of the Federal Bureau of the Census as to the acceptability of the recent State Census figures, with or without supplemental additions, the Department of Health has decided to use the estimate based on the arithmetical rate of increase as adopted by the Federal Census authorities, the figures obtained being considered a conservative estimate of the population of the City as of July 1, 1916.

## Cases of Infectious Disease Reported for Week Ending January 8, 1916.

Tuberculosis	412	Chickens	224	Syphilis	579
Diphtheria and Croup	413	Typhus Fever	1	Gonorrhea	252
Measles	290	Typhoid Fever	14	Chancroid	1
Scarlet Fever	168	Whooping Cough	95		
Smallpox	1	Cerebro-Spinal Meningitis	7	Total	1,954

## METEOROLOGICAL OBSERVATORY OF THE DEPARTMENT OF PARKS.

Abstracts of Registers from Self-Recording Instruments for the Week Ending January 8th, 1916.

Central Park, The City of New York—Latitude, 40° 45' 58" N. Longitude, 73° 57' 58" W.  
Height of Instruments Above the Ground, 53 Feet; Above the Sea, 97 Feet.  
Under Supervision of U. S. Weather Bureau, James H. Scarr,  
District Forecaster, Acting Director.

## Barometer.

Date. January.		7 a.m.		2 p.m.		9 p.m.		Mean for the Day. Reduced to Freezing.	Maximum.		Minimum.			
		Reduced to Freezing.	Time.	Reduced to Freezing.	Time.	Reduced to Freezing.	Time.		Reduced to Freezing.	Time.				
Sunday,	2	35	29.70	38	29.60	36	29.75	29.68	38	29.83	0 a. m.	38	29.59	1 p. m.
Monday,	3	37	29.80	38	29.80	32	29.97	29.86	31	30.02	12 p. m.	39	29.76	0 a. m.
Tuesday,	4	26	30.20	36	30.27	36	30.15	30.21	33	30.36	10 a. m.	31	30.02	0 a. m.
Wednesday,	5	40	29.83	46	29.67	56	29.51	29.67	36	30.09	0 a. m.	57	29.48	1 p. m.
Thursday,	6	43	29.72	33	30.00	28	30.17	29.96	28	30.21	10 a. m.	58	29.48	0 a. m.
Friday,	7	25	30.25	29	30.27	23	30.38	30.30	20	30.42	12 p. m.	28	30.18	0 a. m.
Saturday,	8	14	30.50	22	30.47	18	30.49	30.49	16	30.53	10 a. m.	20	30.42	0 a. m.
Mean for the week											30.02 inches			
Maximum for the week at 10 a. m. January 8th.											30.53 inches			
Minimum for the week at 11 p. m. January 5th.											29.48 inches			
Range for the week.											1.05 inches			

## Thermometers.

Date.	January.	7 a.m.		2 p.m.		9 p.m.		Mean.		Maximum.		Minimum.		Maximum in Sun.					
		Dry Bulb.	Wet Bulb.	Dry Bulb.	Wet Bulb.	Dry Bulb.	Wet Bulb.	Dry Bulb.	Wet Bulb.	Time.	Wet Bulb.	Time.	Wet Bulb.						
Sunday,	2	35	35	38	37	36	36	36	36	40	11.15 pm	34	3 p m	34	6 am	33	12 pm	41	
Monday,	3	37	32	38	31	32	27	36	30	40	12.20 am	34	12.20 am	31	12 pm	27	12 pm	80	
Tuesday,	4	26	22	36	30	36	31	33	28	36	12 pm	32	8 pm	26	7.40 am	22	7.40 am	76	
Wednesday,	5	40	35	46	39	56	52	47	42	58	12 m	54	12 m	36	0 am	31	0 am	71	
Thursday,	6	43	37	33	27	28	24	35	29	58	12.45 a. m.	54	12.45 a. m.	28	10 pm	23	12 pm	74	
Friday,	7	25	21	29	24	23	19	26	21	29	2.30 pm	24	3 am	20	12 pm	17	12 pm	69	
Saturday,	8	14	12	22	17	18	15	18	15	23	3 pm	18	3 pm	13	7.30 am	11	7.30 am	74	
												Dry Bulb.				Wet Bulb.			
Mean for the week.....												33.0 degrees				28.7 degrees			
Maximum for the week at 12.45 a. m. Jan. 6.....												58 degrees		at 12.45 a. m. Jan. 6		54 degrees			
Minimum for the week at 7.30 a. m. Jan. 8.....												13 degrees		at 7.30 a. m. Jan. 8.		11 degrees			
Range for the week.....												45 degrees				43 degrees			

## Wind.

Date. January.	Direction.				Velocity in Miles.				Force in Pounds per Square Foot.							
					9 p.m.		7 a.m.		2 p.m.		Distance to 10 p.m.		Force in Pounds per Square Foot.			
	7 a.m.	2 p.m.	9 p.m.		7 a.m.	2 p.m.	9 p.m.	Day.	7 a.m.	2 p.m.	9 p.m.	Max.	Time.			
Sunday,	2	NE	N	W	53	48	25	143	1/4	1/4	0	2 1/4	9.50 p.m.			
Monday,	3	W	NW	NW	93	114	128	375	3/4	13	21 1/2	21 1/2	8.50 p.m.			
Tuesday,	4	NW	NW	SW	185	66	59	274	4 1/4	2 1/4	2 1/4	23	11.10 a.m.			
Wednesday,	5	SW	SW	S	96	82	68	249	2 1/4	3 1/4	3 1/4	9 1/2	11.15 a.m.			
Thursday,	6	NW	NW	N	131	95	53	249	1 1/2	8	0	15 1/4	12.30 p.m.			
Friday,	7	N	N	NE	46	60	68	190	0	1/2	0	3 1/4	11.15 a.m.			
Saturday,	8	N	N	N	77	48	35	144	0	1	0	1	1.45 p.m.			
Distance traveled during the week.....											1,624 miles					
Maximum force during the week.....											23 pounds					

## Hygrometer.

Date.	January.	Force of Vapor.			Relative Humidity.			Clear, 0			Overcast, 10		
		7 a. m.	2 p. m.	9 p. m.	7 a. m.	2 p. m.	9 p. m.	7 a. m.	2 p. m.	9 p. m.	7 a. m.	2 p. m.	9 p. m.
Sunday	2	.203	.211	.211	.208	.99	.94	.96	.96	10	10	10	10
Monday	3	.124	.093	.089	.102	.54	.40	.47	10	10	10	10	10
Tuesday	4	.070	.098	.118	.095	.47	.51	.53	50	50	50	50	50
Wednesday	5	.150	.157	.147	.118	.57	.54	.76	62	9	10	10	10
Thursday	6	.150	.070	.081	.108	.58	.38	.48	48	6	10	10	10
Friday	7	.063	.070	.054	.062	.52	.45	.49	49	9	10	10	10
Saturday	8	.049	.034	.049	.044	.61	.30	.46	0	2	10	10	10

## Rain and Snow.

Date.	January.	Time of Beginning.			Time of Ending.			Duration.			Amount of Water.			Depth of Snow.		
		7 a. m.	2 p. m.	9 p. m.	7 a. m.	2 p. m.	9 p. m.	7 a. m.	2 p. m.	9 p. m.	7 a. m.	2 p. m.	9 p. m.	7 a. m.	2 p. m.	9 p. m.
Sunday	2							11.00 a. m.			11 h.	00 m.		.28 in.		
Monday	3	4.55 p. m.			5.20 p. m.			0 h.	25 m.							
Tuesday	4															
Wednesday	5	3.40 a. m.			4.20 a. m.			0 h.	40 m.				.02 in.			
Thursday	6	5.50 a. m.			6.10 a. m.			0 h.	20 m.							
Friday	7	9.00 a. m.			10.50 a. m.			1 h.	50 m.							
Saturday	8	6.10 p. m.			7.25 p. m.			1 h.	15 m.							
Total amount of water for the week											.30 inch			.30 inch		
Duration for the week											15 hours, 30 minutes			15 hours, 30 minutes		

Date.	January.	7 a. m.			2 p. m.		
		7 a. m.	2 p. m.	9 p. m.	7 a. m.	2 p. m.	9 p. m.
Sunday, January 2d	2	Raining, mild	Overcast, cool		Overcast, cool		
Monday, January 3d	3	Clear, pleasant	Partly cloudy, windy		Partly cloudy, pleasant		
Tuesday, January 4th	4	Clear, cold	Overcast, mild		Overcast, mild		
Wednesday, January 5th	5	Cloudy, mild	Clear, pleasant		Clear, pleasant		
Thursday, January 6th	6	Cloudy, mild	Clear, pleasant		Clear, pleasant		
Friday, January 7th	7	Cloudy, cold	Clear, cold		Clear, cold		
Saturday, January 8th	8	Clear, cold	Clear, cold		Clear, cold		

## Borough of The Bronx.

## Bureau of Buildings.

Report for Week Ending January 1, 1916.  
Plans filed for new buildings, 3; estimated cost, \$68,200. Plans filed for alterations, 7; estimated cost, \$8,400. Unsafe cases filed, 42. Violation cases filed, 92. Unsafe notices issued, 67. Violation notices issued, 124. Violation cases forwarded for prosecution, 1. Complaints lodged with the Bureau, 19. Number of pieces of iron and steel inspected, 607.  
ROBERT J. MOOREHEAD, Superintendent.

## Changes in Departments, Etc.

## DISTRICT ATTORNEY, BRONX COUNTY.

Salary Increased—January 1: Joseph S. Israel, Calendar Clerk, from \$1,200 to \$1,320; Herman J. Fliederblum, Clerk, from \$1,200 to \$1,440.

Salary Decreased—January 1: Edward M. O'Gorman, Bail and Forfeited Recognizance Clerk, from \$2,000 to \$1,800.

## BOARD OF WATER SUPPLY.

Action Rescinded—Of December 7, 1915, dispensing with the services of Lawrence J. Hanley, Clerk.

Salary Fixed—Lawrence J. Hanley, Clerk, at \$1,799 per annum, January 16.

## DEPARTMENT OF EDUCATION.

Appointed—Cleaners, at \$40 per month: Mrs.



Queens—Borough Hall, Long Island City. Telephone, 5400 Hunters Point.  
 Richmond—Borough Hall, New Brighton. Telephone, 1000 Tompkinsville.  
 Division of Licensed Victuallers—517-519 W. 57th st. Telephone, 6387 Columbus.  
 Public Employment Bureau—Men's departments, 128 Leonard st.; Women's departments, 53 Lafayette st. Telephone, 6100 Franklin.  
**MUNICIPAL CIVIL SERVICE COMMISSION.**  
 Municipal Building, 14th floor. Telephone, 1580 Worth.  
 Henry Moskowitz, President.  
 Robert W. Belcher, Secretary.

**MUNICIPAL REFERENCE LIBRARY.**  
 Municipal Building, 5th floor. Telephone, 1072 Worth. 9 a. m. to 5 p. m.; Saturday, to 1 p. m.

**DEPARTMENT OF PARKS.**  
 Municipal Building, 10th floor. Telephone, 4850 Worth.  
 Cabot Ward, Commissioner, Manhattan and Richmond.

*Borough of Brooklyn.*  
 Litchfield Mansion, Prospect Park, Brooklyn. Telephone, 2300 South.  
 Raymond V. Ingersoll, Commissioner.  
*Borough of The Bronx.*  
 Zbrowski Mansion, Claremont Park. Telephone, 2640 Tremont.  
 Thomas W. Whittle, Commissioner.

*Borough of Queens.*  
 The Overlook, 2300 Richmond Hill. L. I. Telephone, 2300 Richmond Hill.  
 John E. Weier, Commissioner.

**PARK BOARD.**  
 Municipal Building, 10th floor. Telephone, 4850 Worth. Cabot Ward, President; Louis W. Fehr, Secretary.

**PAROLE COMMISSION.**  
 Municipal Building, 24th floor. Telephone, 1610 Worth.  
 Thomas R. Minnick, Secretary.

**EXAMINING BOARD OF PLUMBERS.**  
 Municipal Building, 8th floor. Telephone, 1800 Worth.  
 Janet A. G. Hahn, Clerk.

**POLICE DEPARTMENT.**  
 240 Centre st. Telephone, 3100 Spring.  
 Arthur Woods, Commissioner.

**DEPARTMENT OF PUBLIC CHARITIES.**  
 Principal office, Municipal Building, 10th floor. Telephone, 4440 Worth.  
 Brooklyn and Queens, 327 Schermerhorn st., Brooklyn. Telephone, 2977 Main.

*Bureau of Social Investigation, Pearl and Centre Sts. Telephone, Worth 4405.*  
*Borough of Richmond, Borough Hall, St. George, S. I. Telephone, 1000 Tompkinsville.*  
 John A. Kingsbury, Commissioner.

**PUBLIC SERVICE COMMISSION.**  
 154 Nassau st., Manhattan, 8 a. m. to 11 p. m. every day, including holidays and Sundays. Telephone, 4150 Beekman.

Oscar S. Straus, Chairman.  
 Travis H. Whitney, Secretary.

**BOARD OF REVISION OF ASSESSMENTS.**  
 Municipal Building, 7th floor. Telephone, 1200 Worth.  
 John Korb, jr., Chief Clerk.

**COMMISSIONERS OF SINKING FUND.**  
 Office of Secretary, Municipal Building, 7th floor. Telephone, 1200 Worth.  
 John Korb, jr., Secretary.

**DEPARTMENT OF TAXES AND ASSESSMENTS.**  
 Municipal Building, 9th floor. Telephone, 1800 Worth.  
 Lawson Purdy, President.

C. Rockland Tyng, Secretary.  
**DEPARTMENT OF STREET CLEANING.**  
 Municipal Building, 12th floor. Telephone, 4240 Worth.

John T. Fetherston, Commissioner.  
**TENEMENT HOUSE DEPARTMENT.**  
 Manhattan and Richmond office, Municipal Building, 19th floor. Telephone, 1526 Worth.

Brooklyn and Queens office, 503 Fulton st., Brooklyn. Telephone, 3825 Main.  
 Bronx office, 391 East 149th st. Telephone, 7107 Melrose.

John J. Murphy, Commissioner.  
**BOARD OF WATER SUPPLY.**  
 Municipal Building, 22d floor. Telephone, 3150 Worth.

Charles Strauss, President.  
 George Featherstone, Secretary.

**DEPARTMENT OF WATER SUPPLY, GAS AND ELECTRICITY.**  
 Municipal Building, 23d, 24th and 25th floors. Telephone: Manhattan, 4320 Worth; Brooklyn, 3980 Main; Queens, 3441 Hunters Point; Richmond, 840 Tompkinsville; Bronx, 3400 Tremont.

Brooklyn, Municipal Building, Brooklyn. Bronx, Tremont and Arthur ayes. Queens, Municipal Building, Long Island City. Richmond, Municipal Building, St. George. William Williams, Commissioner.

## BOROUGH OFFICES.

**BOROUGH OF THE BRONX.**  
 President's office, 3d ave. and 177th st. Telephone, 2680 Tremont.  
 Douglas Mathewson, President.

**BOROUGH OF BROOKLYN.**  
 President's office, 2nd floor, Borough Hall. Commissioner of Public Works, 2nd floor, Borough Hall.  
 Assistant Commissioner of Public Works, 2nd floor, Borough Hall.

*Bureau of Highways, 5th and 12th floors, 50 Court st.*  
*Bureau of Public Buildings and Offices, 10th floor, 50 Court st.*  
*Bureau of Sewers, 10th floor, 215 Montague st.*  
*Bureau of Buildings, 4th floor, Borough Hall.*  
*Topographical Bureau, 209 Montague st.*  
*Bureau of Substructures, 11th floor, 50 Court st.*

Telephone, 3960 Main.  
 Lewis H. Pounds, President.

**BOROUGH OF MANHATTAN.**  
 President's office, 20th floor, Municipal Bldg. Commissioner of Public Works, 21st floor, Municipal Building.  
 Assistant Commissioner of Public Works, 21st floor, Municipal Building.

*Bureau of Highways, 21st floor, Municipal Building.*  
*Bureau of Public Buildings and Offices, 20th floor, Municipal Building.*  
*Bureau of Sewers, 21st floor, Municipal Bldg.*  
*Bureau of Buildings, 20th floor, Municipal Building.*

Telephone, 4227 Worth.  
 Marcus M. Marks, President.

**BOROUGH OF QUEENS.**  
 President's office, Borough Hall, Long Island City. Telephone, 5400 Hunters Point.

*Bureau of Public Buildings and Offices, Town Hall, Flushing, L. I. Telephone, 1740 Flushing.*  
 Maurice E. Connolly, President.

**BOROUGH OF RICHMOND.**  
 President's office, New Brighton, Staten Island. Telephone, 1000 Tompkinsville.  
 Calvin D. Van Name, President.

**COBONERS.**  
 Manhattan, Municipal Building—Second Floor. Open at all hours of the day and night. Telephone, Worth 3711.

Bronx—Arthur and Tremont ayes. Telephone, 1250 Tremont, 8 a. m. to midnight, every day.  
 Brooklyn, 236 Duffield st. Telephone, 4004 Main. Open at all hours of the day and night.

Queens, Town Hall, Jamaica, L. I., 9 a. m. to 10 p. m.; Sundays and holidays, 9 a. m. to 12 m.  
 Richmond, 175 Second st., New Brighton. Open at all hours of the day and night.

## COUNTY OFFICES.

Unless otherwise stated, the County offices are open for business from 9 a. m. to 4 p. m.; Saturday, 9 a. m. to 12 noon.

### NEW YORK COUNTY.

**COUNTY CLERK.**  
 County Court House, Telephone, 5388 Cortlandt.  
 9 a. m. to 2 p. m. during July and August.  
 Wm. F. Schneider, County Clerk.

**DISTRICT ATTORNEY.**  
 Criminal Courts Building, 9 a. m. to 5.15 p. m.; Saturdays, to 12 m. Telephone, 2304 Franklin.  
 Edward Swann, District Attorney.

**COMMISSIONER OF JUDGES.**  
 280 Broadway, Telephone, 241 Worth.  
 Frederick O'Byrne, Commissioner.

**PUBLIC ADMINISTRATOR.**  
 119 Nassau st. Telephone, 6376 Cortlandt.  
 William M. Hoes, Public Administrator.

**COMMISSIONER OF RECORDS.**  
 Hall of Records, Telephone, 3900 Worth.  
 Charles K. Lexow, Commissioner.

**REGISTER.**  
 Hall of Records, Telephone, 3900 Worth.  
 9 a. m. to 2 p. m. during July and August.  
 John J. Hopper, Register.

**SHERIFF.**  
 51 Chambers st. Telephone, 4300 Worth.  
 New York County Jail, 70 Ludlow st.  
 Alfred E. Smith, Sheriff.

**SUBROGATES.**  
 Hall of Records, Telephone, 3900 Worth.  
 John P. Cohalan; Robert Ludlow Fowler, Surrogates.  
 William Ray De Lano, Chief Clerk.  
 John F. Curry, Commissioner of Records.

### KINGS COUNTY.

**COUNTY CLERK.**  
 Hall of Records, Brooklyn. Telephone, 4930 Main.  
 William E. Kelly, County Clerk.

**COUNTY COURT.**  
 County Court House, Brooklyn. Court opens at 10 a. m. daily and sits until business is completed. Part I, Room No. 23; Part II, Room No. 10; Part III, Room No. 14; Part IV, Room No. 1. Court House. Clerk's office, Room 17, 18, 19 and 22; open daily from 9 a. m. to 5 p. m.; Saturday to 12 m. Telephone, 4154 Main.

John L. Gray, Chief Clerk.  
**DISTRICT ATTORNEY.**  
 66 Court st., Brooklyn, 9 a. m. to 5.30 p. m.; Saturday, to 1 p. m. Telephone, 2954 Main.  
 James C. Cropsey, District Attorney.

**COMMISSIONER OF JUDGES.**  
 381 Fulton st., Brooklyn. Telephone, 330-331 Main.  
 Jacob Brenner, Commissioner.

**PUBLIC ADMINISTRATOR.**  
 44 Court st., Brooklyn. Telephone, 2840 Main.  
 Frank V. Kelly, Public Administrator.

**COMMISSIONER OF RECORDS.**  
 Hall of Records, Brooklyn. Telephone, 6988 Main.  
 Edmund O'Connor, Commissioner.

**REGISTER.**  
 Hall of Records, Brooklyn. Telephone, 2830 Main.  
 Edward T. O'Loughlin, Register.

**SHERIFF.**  
 46-50 Court st., Brooklyn. Telephone, 6845 Main.  
 Edward Riegelmann, Sheriff.

**SUBROGATE.**  
 Hall of Records, Brooklyn. Court opens at 10 a. m. Telephone, 3954 Main.  
 Herbert F. Keicham, Surrogate.  
 John H. McCooley, Chief Clerk.

### BRONX COUNTY.

**COUNTY CLERK.**  
 161st st. and 3d ave. Telephone, 9266 Melrose.  
 James Vincent Ganly, County Clerk.

**COUNTY JUDGE.**  
 161st st. and 3d ave. Telephone, 7907 Melrose.  
 Louis D. Gibbs, County Judge.

**DISTRICT ATTORNEY.**  
 161st st. and 3d ave. Telephone, 9200 Melrose.  
 Francis M. Martin, District Attorney.

**COMMISSIONER OF JUDGES.**  
 1932 Arthur ave. Telephone, 3700 Tremont.  
 John A. Mason, Commissioner.

**PUBLIC ADMINISTRATOR.**  
 2808 3d ave. Telephone, 9816 Melrose. 9 a. m. to 5 p. m.; Saturday to 12 m.  
 Ernest E. L. Hammer, Public Administrator.

**REGISTER.**  
 1932 Arthur Ave. Telephone, 6694 Tremont.  
 Edward Polak, Register.

**SHERIFF.**  
 1932 Arthur ave. Telephone, 6600 Tremont.  
 James F. O'Brien, Sheriff.

**SUBROGATE.**  
 161st st. and 3d ave.  
 George M. S. Schulz, Surrogate.

### QUEENS COUNTY.

**COUNTY CLERK.**  
 364 Fulton st., Jamaica. Telephone, 151 Jamaica.  
 Alexander Dujat, County Clerk.

**COUNTY COURT.**  
 County Court House, Long Island City. Telephone, 596 Hunters Point.  
 Court opens at 10 a. m. Trial Terms begin first Monday of each month, except July, August and September, and on Friday of each week. Clerk's office opens 9 a. m. to 5 p. m.; Saturdays to 12.30 p. m. Telephone, 551 Jamaica.

Burt Jay Humphrey, County Judge.  
**DISTRICT ATTORNEY.**  
 County Court House, Long Island City, 9 a. m. to 5 p. m.; Saturday, to 12 m.  
 County Judge's office always open at 336 Fulton st., Jamaica. Telephone, 3871 Hunters Point.

Denis O'Leary, District Attorney.  
**COMMISSIONER OF JUDGES.**  
 County Court House, Long Island City. Telephone, 963 Hunters Point.  
 Thorndyke C. McKennee, Commissioner.

**PUBLIC ADMINISTRATOR.**  
 302 Fulton st., Jamaica. Telephone, 223 Jamaica.  
 Randolph White, Public Administrator.

**SHERIFF.**  
 County Court House, Long Island City. Telephone, 3766 Hunters Point.  
 Paul Stier, Sheriff.

**SUBROGATE.**  
 364 Fulton st., Jamaica. Telephone, 397 Jamaica.  
 Daniel Noble, Surrogate.

### RICHMOND COUNTY.

**COUNTY CLERK.**  
 County Office Building, Richmond. Telephone, 28 New Dorp.  
 C. Livingston Bostwick, Clerk.

**COUNTY JUDGE AND SUBROGATE.**  
 Trial Terms, with Grand and Trial Jury, second Monday of March, first Monday of October. Trial Terms, with Trial Jury only, first Monday of May, first Monday of December.

Special Terms, Without Jury—Wednesday of each week, except the last week of July, the month of August and the first week of September.

**Surrogate's Court.**  
 Monday and Tuesday of each week at the Borough Hall, St. George, and on Wednesday at the Surrogate's Court, at Richmond, except during the session of the County Court. There will be no Surrogate's Court during the month of August.

**Surrogate's Court and Office, Richmond, S. I.**  
 Surrogate's Chambers, Borough Hall, St. George. J. Harry Tiernan, County Judge and Surrogate.

**DISTRICT ATTORNEY.**  
 Borough Hall, St. George, Telephone, 50 Tompkinsville, 9 a. m. to 5 p. m.; Saturday, to 12 m.

Albert C. Fach, District Attorney.  
**COMMISSIONER OF JUDGES.**  
 Village Hall, Stapleton. Telephone, 81 Tompkinsville.

Edward I. Miller, Commissioner.  
**PUBLIC ADMINISTRATOR.**  
 Port Richmond, Telephone, 704 West Brighton. William T. Holt, Public Administrator.

**SHERIFF.**  
 County Court House, Richmond. Telephone, 120 New Dorp.  
 Spire Pitou, Jr., Sheriff.

## THE COURTS.

**CITY COURT OF THE CITY OF NEW YORK.**  
 City Hall Park. Special Term Chambers held from 10 a. m. to 4 p. m. Clerk's office open from 9 a. m. to 4 p. m. Telephone, 122 Cortlandt.

Thomas F. Smith, Clerk.  
**CITY MAGISTRATES' COURTS.**  
*Boroughs of Manhattan and Bronx.*  
 William McAdoo, Chief City Magistrate, 300 Mulberry st. Telephone, 6213 Spring.

*First District—Criminal Courts Building.*  
*Second District—125 Sixth ave. and 1st st.*  
*Third District—2d ave. and 1st st.*  
*Fourth District—151 E. 57th st.*  
*Fifth District—121st st. and Sylvan place.*  
*Sixth District—162d st. and Washington ave.*  
*Seventh District—314 W. 54th st.*  
*Eighth District—1014 E. 181st st., The Bronx.*  
*Ninth District (Night Court for Females)—125 6th ave.*

*Tenth District (Night Court for Males)—151 E. 11th st.*  
*Eleventh District (Domestic Relations)—151 E. 181st st., The Bronx.*  
*Office of the Chief Probation Officer, 300 Mulberry st. Telephone, 8713 Spring.*

*Borough of Brooklyn.*  
 Office of Deputy Chief Clerk, Wm. F. Delaney, 44 Court st. Telephone, 7411 Main.

*First District—318 Adams st.*  
*Second District—Court and Butler sts.*  
*Fifth District—261 Bedford ave.*  
*Sixth District—495 Gates ave.*  
*Seventh District—31 Snider ave., Flatbush.*  
*Eighth District—W. 8th st., Coney Island.*  
*Ninth District—5th ave. and 29th st.*  
*Tenth District—133 New Jersey ave.*  
*Domestic Relations—Myrtle and Vanderbilt ayes.*

*Borough of Queens.*  
*First District—St. Mary's Lyceum, L. I. City.*  
*Second District—Town Hall, Flushing, L. I.*  
*Third District—Central ave., Far Rockaway.*  
*Fourth District—Town Hall, Jamaica, L. I.*

*Borough of Richmond.*  
*First District—Lafayette ave., New Brighton.*  
*Second District—Village Hall, Stapleton.*  
 All courts open daily from 9 a. m. to 4 p. m., except on Saturdays, Sundays and legal holidays, when only morning sessions are held.

**COURT OF GENERAL SESSIONS.**  
 Criminal Court Building. Court opens at 10.30 a. m. Clerk's office open from 9 a. m. to 4 p. m., and on Saturdays until 12 m.  
 Edward R. Carroll, Clerk.

**MUNICIPAL COURTS.**  
 The Clerks' offices are open from 9 a. m. to 4 p. m.; Saturday, to 12 noon.  
 Board of Justices—James J. Devlin, Secretary, 264 Madison st., Manhattan. Telephone, 2596 Orchard.

*Borough of Manhattan.*  
*First District—54-60 Lafayette. Telephone, 6030 Franklin.*  
*Additional part is held at the southwest corner of 6th ave. and 10th st. Telephone, 2513 Chelsea.*  
*Second District—264-266 Madison st. Telephone, 4300 Orchard.*  
*Third District—314 West 54th st. Telephone, 5450 Columbus.*  
*Fourth District—207 East 32d st. Telephone, 4358 M'ray Hill.*  
*Fifth District—2565 Broadway. Telephone, 4006 Riverside.*  
*Sixth District—155 East 88th st. Telephone, 4343 Lenox.*  
*Seventh District—70 Manhattan st. Telephone, 6334 Morningside.*  
*Eighth District—121st st. and Sylvan place. Telephone, 3950 Harlem.*  
*Ninth District—Madison ave. and 59th st. Telephone, 3873 Plaza.*

*Borough of The Bronx.*  
*First District—Town Hall, 1400 Williamsbridge road, Westchester. Telephone, 457 Westchester.*  
*Second District—Washington ave. and 162d st. Telephone, 3042 Melrose.*

*Borough of Brooklyn.*  
*First District—State and Court sts. Telephone, 7091 Main.*  
*Second District—495 Gates ave. Telephone, 504 Bedford.*  
*Third District—6 Lee ave. Telephone, 556 Williamsburg.*  
*Fourth District—14 Howard ave. Telephone, 4323 Bushwick.*  
*Fifth District—5220 Third ave. Telephone, 3907 Sunset.*  
*Sixth District—236 Duffield st. Telephone, 6166 Main.*  
*Seventh District—31 Pennsylvania ave. Telephone, 904 East New York.*

*Borough of Queens.*  
*First District—115 Fifth st., Long Island City. Telephone, 1420 Hunters Point.*  
*Second District—Broadway and Court st., Elmhurst. Telephone, 87 Newtown.*  
*Third District—1908 Myrtle ave., Glendale. Telephone, 2352 Bushwick.*  
*Fourth District—Town Hall, Jamaica. Telephone, 1654 Jamaica.*

*Borough of Richmond.*  
*First District—Lafayette ave. and 2d st., New Brighton. Telephone, 503 Tompkinsville.*  
*Second District—Village Hall, Stapleton. Telephone, 313 Tompkinsville.*

**COURT OF SPECIAL SESSIONS.**  
 Court opens at 10 a. m.  
 Part I, Criminal Court Building, Manhattan. Telephone, 3983 Franklin.  
 Part II, 171 Atlantic ave., Brooklyn. Telephone, Main 4280.

Part III, Town Hall, Jamaica. Held on Tuesday of each week. Telephone, 2620 Jamaica.  
 Part IV, Borough Hall, St. George. Held on Wednesday of each week. Telephone, 324 Tompkinsville.

Part V, 161st st. and 3d ave., Bronx. Held on Thursday of each week. Telephone, 9088 Melrose.

Frank W. Smith, Chief Clerk.  
**CHILDREN'S COURT.**  
 New York County—137 E. 22d st. Telephone, 3611 Gramercy.

Dennis A. Lambert, Clerk.  
 Bronx County—355 E. 137th st. Court held on Wednesday and Friday of each week. Telephone, 9092 Melrose.

Michael Murray, Clerk.  
 Kings County—102 Court st. Telephone, 627 Main.

William C. McKee, Clerk.  
 Queens County—19 Flushing ave., Jamaica. Court held on Monday and Thursday of each week. Telephone, 2624 Jamaica.

Sydney Ollendorf, Clerk.  
 Richmond County—Corn Exchange Bank Building, St. George. Court held on Tuesday of each week. Telephone, 324 Tompkinsville.

William J. Browne, Clerk.  
**SUPREME COURT—APPELLATE DIVISION.**  
*First Judicial Department.*  
 Madison ave., corner 25th st. Court open from 2 p. m. until 6 p. m. Friday, Motion Day, Court opens at 10.30 a. m. Motions called at 10 a. m. Orders called at 10.30 a. m. Telephone, 3840 Madison Square.

Alfred Wagstaff, Clerk.  
*Second Judicial Department.*  
 Borough Hall, Brooklyn. Court meets from 2 p. m. to 5 p. m., excepting that on Fridays Court opens at 10 o'clock a. m. Clerk's office open 9 a. m. Telephone, 1392 Main.

John B. Byrne, Clerk.  
**SUPREME COURT—APPELLATE TERM.**  
 503 Fulton st., Brooklyn. Court meets 10 a. m. Clerk's office opens 9 a. m. Telephone, 7452 Main.

Joseph H. De Bragga, Clerk.  
**SUPREME COURT—CRIMINAL DIVISION.**  
 Criminal Court Building. Court opens at 10.30 a. m. Clerk's office open from 9 a. m. to 4 p. m., Saturday, to 12 m. Telephone, 6064 Franklin.

William J. Schneider, Clerk.  
**SUPREME COURT—FIRST DEPARTMENT.**  
 County Court House. Court open from 10.15 a. m. to 4 p. m. Telephone, 4580 Cortlandt.

**SUPREME COURT—SECOND DEPARTMENT.**  
*Kings County.*  
 Joralemon and Fulton sts., Brooklyn. Clerk's office hours, 9 a. m. to 5 p. m. Seven jury trial parts. Special Term for trials. Special Term for motions. Special Term (ex-parte business). Court opens at 10 a. m. Naturalization Bureau, Hall of Records, Brooklyn. Telephone, 5460 Main.

James F. McGee, General Clerk.  
*Queens County.*  
 County Court House, Long Island City. Court opens at 10 a. m. Trial and Special Term for motions and ex-parte business each month, except July, August and the first two weeks in September, in Part I. Trial Term, Part 2, February, April, June, last two weeks in September, and November. Special Term for Trials, January, April, June and October.

Clerk's Office open 9 a. m. to 5 p. m. Saturdays until 12 m. from Oct. to June, July, August and September until 2 p. m. Telephone, 3896 Hunters Point.

Thomas B. Seaman, Special Deputy Clerk in Charge.

*Richmond County.*  
 Trial Term held at County Court House, Richmond. Special Term for trials held at Court room, Borough Hall, St. George. Special Term for motions held at Court House, Borough Hall, St. George.

C. Livingston Bostwick, County Clerk.

## DEPARTMENT OF HEALTH.

**Amendments to Sanitary Code.**  
 AT A MEETING OF THE BOARD OF Health of the Department of Health, held December 21, 1915, the following resolution was adopted:

Resolved, That Section 61 of the Sanitary Code be and the same is hereby amended and made to read as follows:

Section 61. Water tanks on roofs of buildings; their use regulated. Every tank for holding water located on the roof or external part of a building shall be kept completely covered with a tight-fitting cover. Every tank from which water is furnished for drinking and domestic purposes shall be emptied and the inside thoroughly cleaned at least once a year and at such other times as may be directed by the Sanitary Superintendent or an Assistant Sanitary Superintendent of the Department of Health. (S. C. Sec. 62a.)

December 22, 1915.  
 A true copy.  
 j15,18 EUGENE W. SCHEFFER, Secretary.

AT A MEETING OF THE BOARD OF Health of the Department of Health, held December 21, 1915, the following resolution was adopted:

Resolved, That Section 120 of the Sanitary Code be and the same is hereby amended and made to read as follows:

Sec. 120. Living bacterial and other micro-organisms. The use of living bacterial organisms in the inoculation of human beings for the prevention or treatment of disease and the sale or distribution of any preparation containing living micro-organisms capable of causing infection in man or animals are prohibited until full and complete data regarding the method of use, including a specimen of the culture and other agents employed therewith, and a full account of the details of preparation, dosage, and administration shall have been submitted to the Board of Health of the City of New York, and permission shall have been granted in writing by the said Board for such use, sale, or distribution.

January 5, 1916.  
 A true copy.  
 j15,18 EUGENE W. SCHEFFER, Secretary.

AT A MEETING OF THE BOARD OF Health of the Department of Health, held December 21, 1915, the following resolution was adopted:



sheep, swine or other animals, fowl or other birds, meat, fish, vegetables, or milk, or other food or drink being found by any inspector or other duly authorized representative of the Department of Health in a condition which renders it or them, in his opinion, unfit for use as human food, or in a condition of a weight or quality forbidden by provisions of the Sanitary Code, such inspector or other duly authorized representative of the said Department is hereby empowered and directed to immediately condemn and, when possible, denature the same and cause it or them to be destroyed or removed to the offal or garbage dock for destruction, and report his action to the said Department without delay.

And the owner or person in charge thereof, when so directed by an inspector or other duly authorized representative of the said Department or by an order of the Sanitary Superintendent, an Assistant Sanitary Superintendent, or the Director of the Bureau of Food and Drugs of the said Department, shall remove or cause the same to be removed to the place designated by such inspector or other duly authorized representative or by the order of said Sanitary Superintendent or such Assistant Sanitary Superintendent or the Director of the Bureau of Food and Drugs, and shall not sell, offer to sell, or dispose of the same for human food. And when, in the opinion of the Sanitary Superintendent or an Assistant Sanitary Superintendent, or the Director of the Bureau of Food and Drugs, any such meat, fish, milk, vegetables, or other food or drink, shall be unfit for human food, or any such cattle, sheep, swine, or other animals, or fowls or other birds, by reason of disease, or exposure to contagious disease, shall be unfit for human food, and in an unfit condition to remain near other animals or to be kept alive, the Board of Health may direct the same to be destroyed in such manner as the said Board shall designate. (S. S. Sec. 58.)

December 27, 1915.

A true copy.  
j15,18 EUGENE W. SCHEFFER, Secretary.

AT A MEETING OF THE BOARD OF Health of the Department of Health, held December 21, 1915, the following resolution was adopted:

Resolved, That Section 146 of the Sanitary Code be and the same is hereby amended and made to read as follows:

Sec. 146. Employment of persons affected with infectious or venereal disease prohibited. No person who is affected with any infectious disease, or with any venereal disease in a communicable form, shall work or be permitted to work in any place where food or drink is prepared, cooked, mixed, baked, exposed, bottled, packed, handled, stored, manufactured, offered for sale or sold. Whenever required by the Sanitary Superintendent, or Director of the Bureau of Food and Drugs, of the Department of Health, any person employed in any such place shall submit to a physical examination by a medical inspector of said Department. No person who refuses to submit to such examination shall work or be permitted to work in any such place.

January 5, 1916.

A true copy.  
j15,18 EUGENE W. SCHEFFER, Secretary.

AT A MEETING OF THE BOARD OF Health of the Department of Health, held December 21, 1915, the following resolution was adopted:

Resolved, That Section 155 of the Sanitary Code of the Board of Health of the City of New York be and the same is hereby amended and made to read as follows:

Section 155. Milk, cream, condensed or concentrated milk, condensed skimmed milk, and modified milk; sale regulated; term "modified milk" defined; exception. No milk or cream, condensed or concentrated milk, condensed skimmed milk, or modified milk, shall be held, kept, offered for sale, sold, or delivered in the City of New York without a permit issued therefor by the Board of Health or otherwise than in accordance with the terms of said permit and with the Regulations of said Board.

By the term "modified milk" is meant milk of any subdivision of the classification known as "Grade A; for Infants and Children," which has been changed by the addition of water, sugar of milk, or other substance intended to render the milk suitable for infant feeding.

The provisions of this section shall not apply to milk or cream, sold in hotels, restaurants, and retail stores, nor to condensed milk or concentrated skimmed milk, when contained in hermetically sealed cans. (S. C. Sec. 56.)

January 6, 1916.

A true copy.  
j15,18 EUGENE W. SCHEFFER, Secretary.

AT A MEETING OF THE BOARD OF Health of the Department of Health, held December 21, 1915, the following resolution was adopted:

Resolved, That Section 160 of the Sanitary Code be and the same is hereby amended and made to read as follows:

Sec. 160. Calves, pigs, lambs, fish, birds and fowl; sale regulated. No calf, or the meat thereof, shall be brought into the City of New York, or held, sold, or offered for sale for human food, which, when killed, was less than four weeks old. No pig, or the meat thereof, shall be brought into the City of New York, or held, sold, or offered for sale for human food, which, when killed, was less than five weeks old. No lamb, or the meat thereof, shall be brought into the City of New York, or held, sold, or offered for sale for human food, which, when killed, was less than eight weeks old. Nor shall any meagre, sickly, or unwholesome fish, birds, or fowl be brought into said City or held, sold, or offered for sale for human food therein. (S. C. Sec. 43.)

January 5, 1916.

A true copy.  
j15,18 EUGENE W. SCHEFFER, Secretary.

AT A MEETING OF THE BOARD OF Health of the Department of Health, held December 21, 1915, the following resolution was adopted:

Resolved, That Sections 314 (Cattle, swine and sheep; permit to drive required), No. 315 (Leading cattle through street regulated), and No. 316 (Cattle, sheep, swine and calves; not to be driven without permit; exception), of the Sanitary Code of the Board of Health, Department of Health, City of New York, be and the same are hereby revoked and annulled.

January 5, 1916.

A true copy.  
j15,18 EUGENE W. SCHEFFER, Secretary.

AT A MEETING OF THE BOARD OF Health of the Department of Health, held December 21, 1915, the following resolution was adopted:

Resolved, That the following additional section, to be known as section 222 of the Sanitary Code, be and the same is hereby adopted:

Sec. 222. Schools; permits required. No school for children, other than those under the jurisdiction of the Department of Education of the City of New York, shall be established or maintained in the City of New York without a permit therefor, issued by the Board of Health, or otherwise than in accordance with the terms

of said permit and the Regulations of said Board. For the purposes of this Section, the term "children" shall be taken to mean and include all human beings under sixteen (16) years of age. (The provisions of this Section shall take effect September 1, 1916.)

A true copy.  
j15,18 EUGENE W. SCHEFFER, Secretary.

AT A MEETING OF THE BOARD OF Health of the Department of Health, held December 21, 1915, the following resolution was adopted:

Resolved, That Section 326 of the Sanitary Code be and the same is hereby amended and made to read as follows:

Sec. 326. Business of slaughtering cattle, horses, sheep, swine, pigs, and calves restricted in the Borough of Manhattan. The business of slaughtering cattle, horses, sheep, or calves shall not be conducted in the Borough of Manhattan except in that part of the said Borough bounded by the west side of Eleventh Avenue, the middle line of the block between West 38th and West 39th Streets (west of Eleventh Avenue), the North River, and the south side of West 41st Street; and in that part of the said Borough bounded by the east side of First Avenue, the middle line of the block between East 42nd Street and East 43rd Street (east of First Avenue), the East River, and the south side of East 47th Street.

The business of slaughtering swine and pigs shall not be continued in the Borough of Manhattan except in that part of the said Borough bounded by the west side of Eleventh Avenue, the middle line of the block between West 38th and West 39th Streets (west of Eleventh Avenue), the North River, and the south side of West 41st Street.

January 5, 1916.

A true copy.  
j15,18 EUGENE W. SCHEFFER, Secretary.

AT A MEETING OF THE BOARD OF Health of the Department of Health, held December 21, 1915, the following resolution was adopted:

Resolved, That Section 327 of the Sanitary Code be and the same is hereby amended and made to read as follows:

Sec. 327. Slaughtering of horses and sale of horseflesh for food regulated. The business of slaughtering horses shall not be conducted in the City of New York, nor shall any horseflesh be brought into, or held, kept, or offered for sale in said City without a permit therefor, issued by the Board of Health, or otherwise than in accordance with the terms of said permit and the Regulations of said Board.

January 5, 1916.

A true copy.  
j15,18 EUGENE W. SCHEFFER, Secretary.

AT A MEETING OF THE BOARD OF Health of the Department of Health, held December 21, 1915, the following resolution was adopted:

Resolved, That Section 338 of the Sanitary Code be and the same is hereby amended and made to read as follows:

Section 338. Manufacturing, sorting and handling cigars, cigarettes and tobacco regulated. No person engaged, in the City of New York, in manufacturing, sorting, or handling, cigars or cigarettes or in preparing, sorting, or handling, tobacco for any purpose, shall, at any time, touch with lips, teeth, or tongue any such cigar or cigarette or any tobacco, intended to be sold or offered for sale; nor shall any person moisten with saliva, directly or indirectly, by spitting, or by use of the fingers, or utensils or accessories of any kind, any such cigar or cigarette or any such tobacco; nor shall any person spray or moisten any such cigar or cigarette or any such tobacco by means of water or any other liquid, emitted from the mouth; nor shall any part of any such cigar or cigarette be allowed to touch or be introduced into the nose of any person.

A copy of this section shall be conspicuously posted in every place where such cigars or cigarettes are, or tobacco is manufactured, prepared, sorted, or handled.

December 27, 1915.

A true copy.  
j15,18 EUGENE W. SCHEFFER, Secretary.

AT A MEETING OF THE BOARD OF Health of the Department of Health, held December 21, 1915, the following resolution was adopted:

Resolved, That the following additional section to be known as section 342 of the Sanitary Code, be and the same is hereby adopted:

Sec. 342. Horseshoeing establishments regulated. No horseshoeing establishment shall be conducted or maintained in the City of New York without a permit therefor issued by the Board of Health, or otherwise than in accordance with the terms of said permit and the Regulations of said Board.

January 5, 1916.

A true copy.  
j15,18 EUGENE W. SCHEFFER, Secretary.

AT A MEETING OF THE BOARD OF Health of the Department of Health, held December 21, 1915, the following resolution was adopted:

Resolved, That Section 352 of the Sanitary Code of the Board of Health of the Department of Health of the City of New York be and the same is hereby amended and made to read as follows:

Section 352. Vessels from infected ports, or liable to quarantine; not to be brought within three hundred yards of docks or piers unless permitted. No master, charterer, consignee, or other persons, shall order, bring, or allow (having power and authority to prevent) any vessel or person, or article therefrom, from any infected port, or any vessel, or person, or article therefrom, liable to quarantine, according to the ninth section of the three hundred and fifty-eighth chapter of the Laws of 1863 (or under any other laws, and whether such quarantine has been made or suffered or not), to come or be brought to any point nearer than three hundred yards from any dock, pier, or building, in the City of New York without a permit therefor issued by the Board of Health, or otherwise than in accordance with the terms of said permit and the Regulations of said Board.

January 5, 1916.

A true copy.  
j15,18 EUGENE W. SCHEFFER, Secretary.

#### Proposals.

SEALED BIDS OR ESTIMATES WILL BE received by the Board of Health of the Department of Health, Cor. of Centre and Walker sts., Manhattan, until 10.30 o'clock a. m., on

THURSDAY, JANUARY 20, 1916.  
FOR FURNISHING ALL THE LABOR AND MATERIALS NECESSARY OR REQUIRED TO ERECT AND COMPLETE, WITH ALL NECESSARY ALTERATIONS AND OTHER WORK INCIDENTAL THERETO, EXCEPTING

PLUMBING AND HEATING THE PARTITIONS ON 2D, 3D AND 4TH FLOORS OF ONE CONCRETE BUILDING FOR A DORMITORY FOR FEMALE HELP, TO BE ERECTED AT THE RIVERSIDE HOSPITAL, NORTH BROTHER ISLAND, BOROUGH OF THE BRONX, CITY OF NEW YORK.

The time for the completion of the work and the full performance of the contract will be Two hundred (200) consecutive working days.

No bond will be required with the bid, but will be required upon awarding of the contract, in an amount equal to 50 per cent. of the contract.

The bid, however, must be accompanied by a deposit of an amount of not less than 2½ per cent. of the amount of the bid.

Bids will be compared and the contract awarded to the lowest bidder on the entire contract.

Plans may be seen and blank forms for the above work and further information may be obtained at the office of the Chief Clerk of the Department of Health, southeast corner of Centre and Walker sts., Borough of Manhattan, City of New York.

HAVEN EMERSON, M. D., President; EUGENE W. SCHEFFER, Secretary. j15,27

Jan. 15, 1916.  
See General Instructions to Bidders on last page, last column, of the "City Record."

SEALED BIDS OR ESTIMATES WILL BE received by the Board of Health of the Department of Health, Cor. of Centre and Walker Sts., Manhattan, until 10.30 o'clock a. m., on

THURSDAY, JANUARY 20, 1916.  
FOR FURNISHING ALL LABOR AND MATERIALS NECESSARY OR REQUIRED TO INSTALL AND COMPLETE, TOGETHER WITH ALL NECESSARY ALTERATIONS AND OTHER WORK INCIDENTAL THERETO, A PAVILION ON THE GROUNDS OF THE DEPARTMENT OF HEALTH, FLUSHING AVENUE, NEAR JAMAICA, BOROUGH OF QUEENS, CITY OF NEW YORK.

The time for the completion of the work and the full performance of the contract will be sixty (60) consecutive working days.

No bond will be required with the bid but will be required upon awarding of the contract, in an amount equal to 50 per cent. of the contract.

The bid, however, must be accompanied by a deposit of an amount of not less than 2½ per cent. of the amount of the bid.

Bids will be compared and the contract awarded to the lowest bidder on the entire contract.

Plans may be seen and blank forms for the above work and further information may be obtained at the office of the Chief Clerk of the Department of Health, southeast corner of Centre and Walker sts., Borough of Manhattan, City of New York.

HAVEN EMERSON, M. D., President; EUGENE W. SCHEFFER, Secretary. j10,20

Dated ..... 1915.  
See General Instructions to Bidders on last page, last column, of the "City Record."

SEALED BIDS OR ESTIMATES WILL BE received by the Board of Health of the Department of Health, Cor. of Centre and Walker Sts., Manhattan, until 10.30 o'clock a. m., on

THURSDAY, JANUARY 20, 1916.  
FOR FURNISHING ALL THE LABOR AND MATERIALS NECESSARY OR REQUIRED FOR CERTAIN ALTERATIONS AND ADDITIONS, CONSISTING OF GLASS AND METAL GOODS OVER THE EAST AND WEST PORCHES OF THE ISOLATION PAVILION AT THE KINGSTON AVENUE HOSPITAL, KINGSTON AVENUE, AND FENIMORE ST. BOROUGH OF BROOKLYN.

The time for the completion of the work and the full performance of the contract will be Sixty (60) consecutive working days.

No Bond will be required with the Bid, but will be required upon awarding of the contract in an amount equal to 50% of the contract.

The bid, however, must be accompanied by a deposit of an amount of not less than 2½ per cent. of the amount of the bid.

Bids will be compared and the contract awarded to the lowest bidder on the entire contract.

Plans may be seen and blank forms for the above work and further information may be obtained at the office of the Chief Clerk of the Department of Health, southwest corner of Centre and Walker sts., Borough of Manhattan, City of New York.

HAVEN EMERSON, M. D., President, Board of Health. j8,20

EUGENE W. SCHEFFER, Secretary.  
See General Instructions to Bidders on last page, last column, of the "City Record."

#### POLICE DEPARTMENT.

##### Owners Wanted for Unclaimed Property.

OWNERS WANTED BY THE PROPERTY Clerk of the Police Department of The City of New York, No. 240 Centre st., for the following property now in custody, without claimants: Automobiles, baby carriages, bags, bicycles, boats, cameras, clothing, furniture, jewelry, junk, machinery, merchandise, metals, optical goods, silverware, tools, trunks, typewriters, umbrellas, etc.; also sums of money feloniously obtained by prisoners, or found abandoned by Patrolmen of this Department.

ARTHUR WOODS, Police Commissioner.

OWNERS WANTED BY THE PROPERTY Clerk of the Police Department of The City of New York—Office, No. 72 Poplar st., Borough of Brooklyn—for the following property, now in custody, without claimants: Boats, rope, iron, lead, male and female clothing, boots, shoes, wine, blankets, diamonds, canned goods, liquors, etc.; also small amount of money taken from prisoners and found by Patrolmen of this Department.

ARTHUR WOODS, Police Commissioner.

#### DEPARTMENT OF FINANCE.

##### Confirmation of Assessments.

##### NOTICE TO PROPERTY OWNERS.

IN PURSUANCE OF SECTION 1018 OF THE Greater New York Charter, the Comptroller of The City of New York hereby gives public notice to all persons, owners of property, affected by the following assessments for LOCAL IMPROVEMENTS IN THE BOROUGH OF QUEENS:

FIRST WARD.  
STEINWAY AVENUE—SEWER, from Jackson Avenue to Washington Avenue. Area of assessment affects blocks 175 and 177.

SECOND WARD.  
FOREST AVENUE—SEWER, from Myrtle Avenue to Halleck Street. Area of assessment affects blocks 2505 and 2555.

RECEIVING BASIN at the southerly and westerly corners of SCHURZ and DITMARS AVENUES. Area of assessment affects blocks 342, 343 and 352.

THIRD WARD.  
CONSTRUCTION OF A TEMPORARY DRAIN through the property of the MALBA ESTATES CORPORATION from the end of the existing sewer at Fifth Avenue to Powell's

Cove for the purpose of abating a nuisance and to prevent damage to property. Area of assessment affects blocks 1, 1a, 2b, 2c, 2f, 2g, 2h, 2i, 2j, 2k, 2l, 2m, 2n, 2p, 2q, 2r, 4 to 13, 32, 34, 36, 37, 38, 82 to 96, 98 and 128 to 159.

FOURTH WARD.  
SEWERS IN GUYON AVENUE from Jerome Avenue to Beauford Avenue; and BEAUFORD AVENUE from Guyon Avenue to Napier Avenue; in NAPIER AVENUE from Beauford Avenue to Jerome Avenue. Area of assessment affects blocks 448, 449, 451, 452, 454, 455, 457, 458 to 461, inclusive.

—that the same were confirmed by the Board of Assessors January 11, 1916, and entered January 11, 1916, in the Record of Titles of Assessments, kept in the Bureau for the Collection of Assessments and Arrears of Taxes and Assessments, and of Water Rents, and unless the amount assessed for benefit on any person or property shall be paid within sixty days after the date of said entry of the assessments interest will be collected thereon, as provided by section 1019 of the Greater New York Charter.

Said section provides, in part, "If any such assessment shall remain unpaid for the period of sixty days after the date of entry thereof in the said Record of Titles of Assessments, it shall be the duty of the officer authorized to collect and receive the amount of such assessment, to charge, collect and receive interest thereon at the rate of seven per centum per annum to be calculated to the date of payment from the date when such assessment became a lien, as provided by section 159 of this act."

Section 159 of this act provides \* \* \* "An assessment shall become a lien upon the real estate affected thereby ten days after its entry in the said record."

The above assessments are payable to the Collector of Assessments and Arrears at the Bureau for the Collection of Assessments and Arrears of Taxes and Assessments and of Water Rents, in the Municipal Building, Court House Square, Long Island City, Borough of Queens, between the hours of 9 a. m. and 2 p. m., and on Saturdays from 9 a. m. to 12 m., and all payments made thereon on or before March 11, 1916, will be exempt from interest, as above provided, and after that date will be subject to a charge of interest at the rate of seven per centum per annum from the date when such assessments became liens to the date of payment.

WILLIAM A. PRENDERGAST, Comptroller, City of New York, Department of Finance, Comptroller's Office, January 11, 1916. j15,26

#### NOTICE TO PROPERTY OWNERS.

IN PURSUANCE OF SECTION 1005 OF THE Greater New York Charter, the Comptroller of The City of New York hereby gives public notice of the confirmation by the Supreme Court and the entering in the Bureau for the Collection of Assessments and Arrears of the assessment for OPENING AND ACQUIRING TITLE to the following named avenues in the BOROUGH OF QUEENS:

SECOND WARD.  
CENTRAL AVENUE—OPENING, from Myrtle Avenue to Edsall Avenue. Confirmed November 24, 1915; entered January 13, 1916.

Area of assessment includes all those lands, tenements and hereditaments and premises situate and being in the Borough of Queens, in The City of New York, which, taken together, are bounded and described as follows, viz.:

Beginning at a point on the prolongation of a line midway between Cook street and Graeme Avenue as these streets are laid out between Proctor street and Hinman street, distant 100 feet westerly from the westerly line of Proctor street, the said distance being measured at right angles to Proctor street, and running thence eastwardly along the said line midway between Cook street and Graeme Avenue and along the prolongations of the said line to the intersection with the easterly line of Griffith Avenue; thence eastwardly at right angles to Griffith Avenue a distance of 100 feet; thence southwardly and parallel with Griffith Avenue to the intersection with a line distant 100 feet easterly from and parallel with the easterly line of Speer street, the said distance being measured at right angles to Speer street; thence southwardly along the said line parallel with Speer street and along the prolongation of the said line to the intersection with a line distant 100 feet easterly from and parallel with the easterly line of Sprague street, the said distance being measured at right angles to Sprague street; thence southwardly along the said line parallel with Sprague street to a point distant 100 feet southerly from the southerly line of Copeland Avenue, the said distance being measured at right angles to Copeland Avenue; thence generally westwardly and always distant 100 feet southerly from and parallel with the southerly line of Copeland Avenue and its prolongation to a point distant 100 feet southerly from the southerly line of Myrtle Avenue, the said distance being measured at right angles to Myrtle Avenue; thence westwardly and always distant 100 feet southerly from and parallel with the southerly line of Myrtle Avenue to the intersection with the prolongation of a line distant 100 feet westerly from and parallel with the westerly line of Central Avenue as this street is laid out where it meets Myrtle Avenue, the said distance being measured at right angles to Central Avenue; thence northwardly along the said line parallel with Central Avenue and along the prolongation of the said line to the intersection with the southerly line of Kossuth place; thence northwardly in a straight line to a point on the northerly line of Kossuth place distant 100 feet westerly from the westerly line of Otto street, the said distance being measured at right angles to Otto street; thence generally eastwardly and always distant 100 feet northerly from and parallel with the northerly line of Otto street and the prolongation thereof to the intersection with the prolongation of a line distant 100 feet easterly from and parallel with the easterly line of Lafayette street, the said distance being measured at right angles to Lafayette street; thence southwardly along the said line parallel with Lafayette street and along the prolongation of the said line to a point distant 100 feet northerly from the northerly line of Edsall Avenue, the said distance being measured at right angles to Edsall Avenue; thence eastwardly and always distant 100 feet northerly from and parallel with the northerly line of Edsall Avenue to the intersection with the prolongation of a line distant 100 feet westerly from and parallel with the westerly line of Edison place, the said distance being measured at right angles to Edison place; thence northwardly along the said prolongation of a line parallel with Edison place to the intersection with the prolongation of a line distant 100 feet northerly from and parallel with the northerly line of Edsall Avenue as this street is laid out immediately east of Edison place, the said distance being measured at right angles to Edsall Avenue; thence eastwardly along the said line parallel with Edsall Avenue and along the prolongation of the said line to the intersection with a line parallel with Proctor street and passing through the point of beginning; thence northwardly along the said line parallel with Proctor street to the point or place of beginning.

CASSEL AVENUE—OPENING, from Washington Avenue to Jay Avenue. Confirmed November 22, 1915; entered January 13, 1916.

Area of assessment includes all those lands, tenements and hereditaments and premises situate, lying and being in the Borough of Queens, in The City of New York, which, taken together, are bounded and described as follows, viz.:



WILLIAM A. PRENDERCAST, Comptroller.  
City of New York, Department of Finance,  
Comptroller's Office, January 4, 1916. j8,19



## NOTICE TO PROPERTY OWNERS.

IN PURSUANCE OF SECTION 1018 OF THE Greater New York Charter, the Comptroller of the City of New York hereby gives public notice to all persons, owners of property, affected by the following assessment for LOCAL IMPROVEMENTS in the BOROUGH OF BROOKLYN:

Sections 1, 3, 5, 11, 12 and 18.  
LAYING SIDEWALKS on CHESTER STREET between Blake and Dumont Avenues; HIMROD STREET, north side, between St. Nicholas and Wyckoff Avenues; on CARROLL STREET, south side, beginning at New York Avenue and extending 115 feet easterly on Schenectady Avenue, west side, between Union and President Streets; on SEVENTEENTH STREET, north side, between Prospect Park West and Tenth Avenue; on EIGHTY-FIRST STREET, south side, between Narrows Avenue and Colonial Road; on HUDSON AVENUE, east side, between Front and York Streets. Area of assessment affects property in front of which the work is done.

SECTIONS 1, 2 and 7.  
REPAIRING SIDEWALKS at 126 BEARD STREET, northeast side, between Richards and Van Brunt Streets; southwest corner of BOLIVAR STREET and HUDSON AVENUE, south-west corner of BOLIVAR AVENUE and RAYMOND STREETS; 361 BRIDGE STREET, east side, between Myrtle Avenue and Wiloughby Street; 383, 389 and 391 BRIDGE STREET, east side, between Wiloughby and Fulton Streets; 257 DEGRAU STREET, northwest corner of Tompkins Place; 224 DUFFIELD STREET, west side, between Wiloughby and Fulton Streets; 111 and 113 JAY STREET, east side, between York and Talmay Streets; 141 JOHNSON STREET, north side, between Bridge and Duffield Streets; 158 JOHNSON STREET, southeast corner of Flatbush Avenue Extension; northeast corner of JOHNSON and BRIDGE STREETS; northeast corner of LITTLE and UNITED STATES STREETS; 156 NAVY STREET, west side, between Johnson Street and Myrtle Avenue; 270 NAVY STREET, west side, between Lafayette Street and Dekalb Avenue; 82 and 84 PROSPECT STREET, south side, between Pearl and Jay Streets; 112 SACKETT STREET, southwest side, between Van Brunt and Columbia Streets; 387 STATE STREET, north side, between Bond and Nevins Streets; 66 UNION STREET, south side, between Van Brunt and Columbia Streets; 106 UNION STREET, southwest side, between Van Brunt and Columbia Streets, and northwest corner of Wiloughby and Jay Streets. Area of assessment affects property in front of which the work is done.

SECTIONS 1, 2, 6, 7, 11, 13 and 20.  
REPAIRING SIDEWALKS at 331 and 333 BRIDGE STREET, east side, between Myrtle Avenue and Wiloughby Street; 50 and 52 ATLANTIC AVENUE at the southeast corner of Emmett Street; 1554 and 1556 EAST FOURTEENTH STREET, west side, between Avenue O and Avenue P; 563 HAMBURG AVENUE, northeast side, between Halsey and Eldert Streets; southwest corner of LINCOLN and LIBERTY AVENUES; 76 MAIN STREET, at the northwest corner of York Street; northeast corner of SARATOGA AND ATLANTIC AVENUES; 272 SUMNER AVENUE, west side, between Quincy Street and Gates Avenue; northwest corner of SUTTER AVENUE and CHESTER STREET; 76 TILLARY STREET, south side, between Pearl and Jay Streets; 18 VANDERBILT AVENUE, west side, between Flushing and Park Avenues; and 75 and 755 YORK STREET, north side, between Pearl and Adams Streets. Area of assessment affects property in front of which work was done.

SECTION 4.  
LINCOLN PLACE—PAVING, between Underhill and Washington Avenues. Area of assessment affects block 1176 and 1179.

SECTION 5.  
MONTGOMERY STREET—PAVING, from Franklin Avenue to Bedford Avenue. Area of assessment affects blocks 1294, 1301 and 1302.

SECTION 16.  
BASINS at the northwest corner of CONY ISLAND AVENUE AND CATON AVENUE. Area of assessment affects block 5322.

FIFTEENTH AVENUE—PAVING, from Thirty-eighth Street to the right of way of the Brooklyn Rapid Transit Railway Company. Area of assessment affects blocks 5348 and 5367.

TWELFTH AVENUE—PAVING, from Thirty-sixth to Thirty-eighth Streets. Area of assessment affects blocks 5291, 5292, 5295 and 5296.

SECTION 17.  
FIFTIETH STREET—PAVING, from Fourteenth to Seventeenth Avenues. Area of assessment affects blocks 5458, 5459, 5453, 5454 and 5650 and 5643.

SECTION 18.  
EIGHTY-FOURTH STREET—PAVING, between Fort Hamilton Parkway and Seventh Avenue. Area of assessment affects blocks 6020 and 6028 and 6029 and 6021.

SECTION 20.  
EAST TWELFTH STREET—PAVING, from Avenue R to Avenue S. Area of assessment affects blocks 6794, 6795, 6817 and 6818.

SEWERS IN AVENUE 1 between East Second and East Third Streets, and in EAST THIRD STREET from Avenue 1 to Bay Parkway. Area of assessment affects blocks 6500, 6501, 6505, 6506, 6515, 6516, 6525 and 6526.

SECTION 23.  
EAST THIRTY-SECOND STREET—SEWER, between Avenue I and Avenue J. Area of assessment affects blocks 7595 and 7596.

BASINS on AVENUE K, southwest corner of East Forty-third Street on the SOUTH-EAST and SOUTHWEST CORNERS OF EAST THIRTY-NINTH STREET, and on the southerly side of AVENUE K, opposite East Thirty-eighth Street. Area of assessments affects blocks 7808 and 7809.

BASINS on FLATLANDS AVENUE at the northwest corner of East Forty-first Street, at the southeast and southwest corners of Troy Avenue; northeast and southeast corners of EAST FORTY-FIFTH STREET; northeast and southwest corners of EAST FORTY-SIXTH STREET; northwest and southeast corners of AVENUE L and EAST FORTY-FIFTH STREET; on FLATLANDS AVENUE, north side, 280 feet east of Flatbush Avenue; on FLATLANDS AVENUE, south side, about 260 feet east of Flatbush Avenue, and at the intersection of Flatlands Avenue and Avenue L. Area of assessment affects blocks 7821, 7822, 7824, 7825, 7826 and 7840 to 7843.

BASINS on each side of OCEAN AVENUE between Avenues J and K. Area of assessment affects blocks 7621 and 7602.

—the above entitled assessments were confirmed by the Board of Assessors on January 4th, 1916, and entered January 4th, 1916, in the Record of Titles of Assessments, kept in the Bureau for the Collection of Assessments and Arrears of Taxes and Assessments and of Water Rents, and unless the amount assessed for benefit on any person or property shall be paid within sixty days after the date of said entry of the assessments, interest will be collected thereon, as provided by section 1019 of the Greater New York Charter.

Said section provides, in part, "If any such assessment shall remain unpaid for the period of sixty days after the date of entry thereof in said Record of Titles of Assessments, it shall be the duty of the officer authorized to collect and

receive the amount of such assessment, to charge, collect and receive interest thereon at the rate of seven per centum per annum to be calculated to the date of payment from the date when such assessment became a lien, as provided by section 159 of this act."

Section 159 of this act provides \* \* \* "An assessment shall become a lien upon the real estate affected thereby ten days after its entry in the said record."

The above assessments are payable to the Collector of Assessments and Arrears at the Bureau for the Collection of Assessments and Arrears of Taxes and Assessments and of Water Rents, in the Hoffman Building, 503 Fulton Street, Borough of Brooklyn, between the hours of 9 a. m. to 12 m., and on Saturdays from 9 a. m. to 2 p. m., and all payments made thereon on or before March 4, 1916, will be exempt from interest as above provided, and after that date will be subject to a charge of interest at the rate of seven per centum per annum from the date when such assessments became liens to the date of payment.

WILLIAM A. PRENDERGAST, Comptroller, City of New York, Department of Finance, Comptroller's Office, January 4, 1916. j8,19

## Corporation Sale of Lease.

CORPORATION SALE BY SEALED BIDS OF THE LEASE OF CERTAIN CITY REAL ESTATE.

UPON THE AUTHORIZATION OF THE Commissioners of the Sinking Fund, and pursuant to a resolution adopted by them at a meeting held December 29, 1915, the Comptroller of the City of New York will sell by sealed bids on

FRIDAY, JANUARY 21, 1916, at 12 o'clock M., in Room 368, Municipal Building, Borough of Manhattan, the lease of premises situated on the easterly side of Clinton Street, 100 feet north of Grand Street, and known as No. 154 Clinton Street, Borough of Manhattan, with the improvements thereon, for a period of five years commencing February 1, 1916.

The Comptroller will receive sealed bids for the lease of the said premises for the said period at the minimum or upset price of Eighteen Hundred Dollars (\$1,800) per annum, payable quarterly in advance, and the said sale will be made upon the following

TERMS AND CONDITIONS:  
The highest bidder will be required to pay twenty-five per cent. (25%) of the amount of the yearly rental at the time and place of sale; the amount so paid for one quarter's rent shall be forfeited, if the successful bidder does not execute the lease when notified it is ready for execution.

He will also be required to give an undertaking in the amount of the annual rental bid, with two sufficient sureties to be approved by the Comptroller, for the payment of the rent quarterly in advance and for the performance of the terms and covenants of the lease.

No person shall be received as lessee or surety who is a delinquent on any former lease from the corporation, and no bid shall be accepted from any person who is in arrears to the corporation upon debt or contract, or who is a defaulter as surety or otherwise upon any obligation to the City, as provided by law.

The lease will be in the usual form of leases of like property, and will contain in addition to other terms, covenants and conditions as follows:  
First—A clause providing that the lessee shall pay the usual rates for water meter maintenance and comply with the rules and regulations of the Department of Water Supply, Gas and Electricity.

Second—A clause providing that the lessee shall not make any alterations or improvements on the property, except with the consent and approval of the Comptroller of the City of New York.  
Third—A clause providing that during the term of the lease the lessee shall keep the buildings in proper repair, both inside and outside, at his own cost and expense, and shall comply with all the laws and ordinances of The City of New York.

Fourth—A clause providing that all repairs, alterations and improvements made on or to the property by the lessee during the period of the lease shall become the property of The City of New York at the expiration of said lease.

The Comptroller shall have the right to reject any or all bids if deemed to be to the interest of the City of New York.

W. A. PRENDERGAST, Comptroller, City of New York, Department of Finance, Comptroller's Office, January 4, 1916. j5,21

## Corporation Sales of Buildings.

CORPORATION SALE OF BUILDINGS AND APPURTENANCES THERETO ON CITY REAL ESTATE BY SEALED BIDS.

AT THE REQUEST OF THE PRESIDENT of the Borough of Queens, public notice is hereby given that the Commissioners of the Sinking Fund, by virtue of the powers vested in them by law, will offer for sale by sealed bids certain encroachments standing upon property owned by The City of New York, acquired by it for street opening purposes, in the

Borough of Queens.  
BEING the buildings, parts of buildings, etc., standing within the lines of Hughes Street, from Forest Avenue to Buchanan Avenue, in the Borough of Queens, which are more particularly described on a certain map on file in the Office of the Collector of City Revenue, Department of Finance, Room 368, Municipal Building, Borough of Manhattan.

PURSUANT to a resolution of the Commissioners of the Sinking Fund, adopted at a meeting held January 12, 1916, the sale by sealed bids at the upset or minimum prices named in the description of each parcel of the above described buildings and appurtenances thereto will be held by direction of the Comptroller on

WEDNESDAY, FEBRUARY 2, 1916, at 11 A. M., in lots and parcels, and in manner and form, and at upset prices as follows:

PARCEL No. 7. Part of two-story frame, brick basement, house on the northwest corner of Anthon Avenue and Hughes Street. Cut 10.02 feet on front by 10.01 feet on rear. Upset price, \$10.00.

Sealed bids (blank forms of which may be obtained upon application) will be received by the Comptroller at the office of the Collector of City Revenue, Room 368, Municipal Building, Borough of Manhattan, until 11:00 a. m. on the 2d day of February, 1916, and then publicly opened for the sale for removal of the above described buildings and appurtenances, thereto, and the award will be made to the highest bidder within twenty-four hours, or as soon as possible thereafter.

Each parcel must be bid for separately and will be sold in its entirety, as described in above advertisement.  
Each and every bid must be accompanied by a deposit of cash or certified check in a sum equal to 25 per cent. of the amount of the bid, except that a minimum deposit of \$50 will be required with all bids, and that a deposit of \$500 will be sufficient to entitle bidders to bid on any or all of the buildings.

Deposits of unsuccessful bidders will be returned within twenty-four hours after successful bidders have paid purchase price in full and given security, and those of successful bidders

may be declared forfeited to The City of New York by the Comptroller upon the failure of the successful bidder to further comply with the requirements of the terms and conditions of the sale as set forth hereinafter.

Successful bidders will be required to pay the purchase money and deposit the required security within twenty-four hours of the receipt of notification of the acceptance of their bids.

The Comptroller reserves the right to reject any and all bids and to waive any defects or informalities in any bid should it be deemed in the interest of The City of New York to do so.

All bids must state clearly (1) the number or description of the building or buildings bid for, (2) the amount of the bid, (3) the full name and address of the bidder.

All bids must be inclosed in properly sealed envelopes, marked "Proposals to be opened February 2, 1916," and must be delivered, or mailed in time for their delivery, prior to 11 a. m. of that date to the "Collector of City Revenue, Room 368, Municipal Building, New York City," from whom any further particulars regarding the buildings to be disposed of may be obtained.

THE BUILDINGS WILL BE SOLD FOR IMMEDIATE REMOVAL ONLY, SUBJECT TO THE TERMS AND CONDITIONS PRINTED ON THE LAST PAGE OF THIS ISSUE OF THE "CITY RECORD."

W. A. PRENDERGAST, Comptroller, City of New York, Department of Finance, Comptroller's Office, January 14, 1916. j17,12

CORPORATION SALE OF BUILDINGS AND APPURTENANCES THERETO ON CITY REAL ESTATE BY SEALED BIDS.

AT THE REQUEST OF THE PRESIDENT of the Borough of The Bronx, public notice is hereby given that the Commissioners of the Sinking Fund, by virtue of the powers vested in them by law, will offer for sale by sealed bids certain encroachments standing upon property owned by The City of New York, acquired by it for street opening purposes, in the

Borough of The Bronx.  
BEING the buildings, parts of buildings, etc., standing within the lines of Odell Street from Unionport Road to Purdy Street, in the Borough of The Bronx, which are more particularly described on a certain map on file in the Office of the Collector of City Revenue, Department of Finance, Room 368, Municipal Building, Borough of Manhattan.

PURSUANT to a resolution of the Commissioners of the Sinking Fund, adopted at a meeting held December 29, 1915, the sale by sealed bids at the upset or minimum prices named in the description of each parcel of the above buildings and appurtenances thereto will be held by direction of the Comptroller on

WEDNESDAY, JANUARY 26, 1916, at 11 A. M., in lots and parcels and in manner and form, and at upset prices as follows:

PARCEL No. 175. Part of one and one-half story frame building 1400 Unionport Road, and part of one and one-half story frame barn and out-house. Cut building 4.5 feet on front by 6 feet on north side. Cut barn 4.4 feet on south side by 4.6 feet on north side. Upset price, \$10.00.

PARCEL No. 176. Fence and part of frame shed 1337 Odell Street. Cut 4.2 feet on north and south sides. Upset price, \$5.00.

PARCEL No. 178. Part of one and one-half story frame shop 1347 Odell Street. Cut 3.5 feet on south side by 2.8 feet on north side. Upset price, \$10.00.

PARCEL No. 179A. Hedge and part of steps 1355-1357 Odell Street. Upset price, \$3.00.

PARCEL No. 179B. Hedge and part of steps 1353 Odell Street. Upset price, \$2.00.

PARCEL No. 179C. Hedge and part of steps 1351 Odell Street. Upset price, \$2.00.

PARCEL No. 182. Part of porch of one and two-story frame buildings on East side of Odell Street, 26 feet north of Unionport Road. Upset price, \$5.00.

PARCEL No. 183. Part of porch of building north of and adjoining Parcel No. 182. Upset price, \$5.00.

PARCEL No. 186. Picket fence and part of steps 1344 Odell Street. Upset price, \$3.00.

PARCEL No. 187. Picket fence 1348 Odell Street. Upset price, \$2.00.

PARCEL No. 188. Picket fence 1350 Odell Street. Upset price, \$2.00.

PARCEL No. 189. Picket fence 1352 Odell Street. Upset price, \$2.00.

PARCEL No. 190. Picket fence 1354 Odell Street. Upset price, \$2.00.

PARCEL No. 191. Part of two-story frame building 1356 Odell Street. Upset price, \$10.00.

PARCEL No. 192. Picket fence 1358 Odell Street. Upset price, \$2.00.

PARCEL No. 193. Picket fence on east side of Odell Street, south from Starling Avenue. Upset price, \$5.00.

PARCEL No. 194. Wire fence on west side of Odell Street, north from Starling Avenue. Upset price, \$3.00.

PARCEL No. 195. Wire fence north of and adjoining Parcel No. 194. Upset price, \$2.00.

PARCEL No. 196. Picket fence and part of steps north of and adjoining Parcel No. 195. Upset price, \$3.00.

PARCEL No. 197. Concrete wall and part of steps of two houses north of and adjoining Parcel No. 196. Upset price, \$3.00.

PARCEL No. 201. Part of building 1551 Odell Street. Cut 0.7 feet on south side by 1.2 feet on north side. Upset price, \$10.00.

PARCEL No. 206. Board fence and part of dance pavilion on east side of Odell Street, north from Starling Avenue. Cut pavilion 4.7 feet on north and south sides. Upset price, \$10.00.

PARCEL No. 207. Fence north of and adjoining Parcel No. 206. Upset price, \$2.00.

PARCEL No. 211. Part of building 1548 Odell Street. Cut 1.9 feet on south side by 2 feet on north side. Upset price, \$10.00.

PARCEL No. 212. Board fence 1550 Odell Street. Upset price, \$2.00.

PARCEL No. 213. Picket fence 1552 Odell Street. Upset price, \$2.00.

PARCEL No. 214. Wire fence 1554 Odell Street. Upset price, \$2.00.

PARCEL No. 215. Board fence 1556 Odell Street. Upset price, \$2.00.

Sealed bids (blank forms of which may be obtained upon application) will be received by the Comptroller at the office of the Collector of City Revenue, Room 368, Municipal Building, Borough of Manhattan, until 11:00 a. m. on the 26th day of Jan., 1916, and then publicly opened for the sale for removal of the above-described buildings and appurtenances thereto, and the award will be made to the highest bidder within twenty-four hours, or as soon as possible thereafter.

Each parcel must be bid for separately and will be sold in its entirety, as described in above advertisement.

Each and every bid must be accompanied by a deposit of cash or certified check in a sum equal to 25 per cent. of the amount of the bid, except that a minimum deposit of \$50 will be required with all bids, and that a deposit of \$500 will be sufficient to entitle bidders to bid on any or all of the buildings.

Deposits of unsuccessful bidders will be returned within twenty-four hours after successful bidders have paid purchase price in full and given security, and those of successful bidders may be declared forfeited to The City of New York by the Comptroller upon the failure of the successful bidder to further comply with the requirements of the terms and conditions of the sale as set forth hereinafter.

Successful bidders will be required to pay the purchase money and deposit the required security within twenty-four hours of the receipt of notification of the acceptance of their bids.

The Comptroller reserves the right to reject any and all bids and to waive any defects or informalities in any bid should it be deemed in the interest of The City of New York to do so.

All bids must state clearly (1) the number or description of the building or buildings bid for, (2) the amount of the bid, (3) the full name and address of the bidder.

All bids must be inclosed in properly sealed envelopes, marked "Proposals to be opened January 26, 1916," and must be delivered, or mailed in time for their delivery, prior to 11 a. m. of that date to the "Collector of City Revenue, Room 368, Municipal Building, New York City," from whom any further particulars regarding the buildings to be disposed of may be obtained.

THE BUILDINGS WILL BE SOLD FOR IMMEDIATE REMOVAL ONLY, SUBJECT TO THE TERMS AND CONDITIONS PRINTED ON THE LAST PAGE OF THIS ISSUE OF THE "CITY RECORD."

W. A. PRENDERGAST, Comptroller, City of New York, Department of Finance, Comptroller's Office, December 30, 1915. j10,26

CORPORATION SALE OF BUILDINGS AND APPURTENANCES THERETO ON CITY REAL ESTATE BY SEALED BIDS.

AT THE REQUEST OF THE BOARD OF Education, public notice is hereby given that the Commissioners of the Sinking Fund, by virtue of the powers vested in them by law, will offer for sale by sealed bids certain buildings standing upon property owned by The City of New York, acquired by it for education purposes, in the

Borough of Brooklyn.  
BEING the two-story frame building on the northerly end of the site of Public School No. 95 at Van Siclen Street and Neck Road, in the Borough of Brooklyn, which is more particularly described on a certain map on file in the Office of the Collector of City Revenue, Department of Finance, Room 368, Municipal Building, Borough of Manhattan.

PURSUANT to a resolution of the Commissioners of the Sinking Fund, adopted at a meeting held December 29, 1915, the sale by sealed bids of the above buildings and appurtenances thereto will be held by direction of the Comptroller on

TUESDAY, JANUARY 25, 1916, at 11 A. M., in lots and parcels and in manner and form as follows:

PARCEL No. 1. Two-story frame cottage on the northerly end of the site of Public School No. 95, adjoining old school at Van Siclen Street and Neck Road, Gravesend, Borough of Brooklyn.

Sealed bids (blank forms of which may be obtained upon application) will be received by the Comptroller at the office of the Collector of City Revenue, Room 368, Municipal Building, Borough of Manhattan, until 11:00 a. m. on the 25th day of Jan., 1916, and then publicly opened for the sale for removal of the above described buildings and appurtenances thereto, and the award will be made to the highest bidder within twenty-four hours, or as soon as possible thereafter.

Each parcel must be bid for separately and will be sold in its entirety, as described in above advertisement.

Each and every bid must be accompanied by a deposit of cash or certified check in a sum equal to 25 per cent. of the amount of the bid, except that a minimum deposit of \$50 will be required with all bids, and that a deposit of \$500 will be sufficient to entitle bidders to bid on any or all of the buildings.

Deposits of unsuccessful bidders will be returned within twenty-four hours after successful bidders have paid purchase price in full and given security, and those of successful bidders may be declared forfeited to The City of New York by the Comptroller upon the failure of the successful bidder to further comply with the requirements of the terms and conditions of the sale as set forth hereinafter.

Successful bidders will be required to pay the purchase money and deposit the required security within twenty-four hours of the receipt of notification of the acceptance of their bids.

The Comptroller reserves the right to reject any and all bids and to waive any defects or informalities in any bid should it be deemed in the interest of The City of New York to do so.

All bids must state clearly (1) the number or description of the building or buildings bid for, (2) the amount of the bid, (3) the full name and address of the bidder.

All bids must be inclosed in properly sealed envelopes, marked "Proposals to be opened Jan. 25, 1916," and must be delivered, or mailed in time for their delivery, prior to 11 a. m. of that date to the "Collector of City Revenue, Room 368, Municipal Building, New York City," from whom any further particulars regarding the buildings to be disposed of may be obtained.

THE BUILDINGS WILL BE SOLD FOR IMMEDIATE REMOVAL ONLY, SUBJECT TO THE TERMS AND CONDITIONS PRINTED ON THE LAST PAGE OF THIS ISSUE OF THE "CITY RECORD."

W. A. PRENDERGAST, Comptroller, City of New York, Department of Finance, Comptroller's Office, December 30, 1915. j8,25

CORPORATION SALE OF BUILDINGS AND APPURTENANCES THERETO ON CITY REAL ESTATE BY SEALED BIDS.

AT THE REQUEST OF THE PRESIDENT of the Borough of The Bronx, public notice is hereby given that the Commissioners of the Sinking Fund, by virtue of the powers vested in them by law, will offer for sale by sealed bids certain encroachments standing upon property owned by The City of New York, acquired by it for street opening purposes in the

Borough of The Bronx.  
BEING the buildings, parts of buildings, etc., standing within the lines of Newbold Avenue from Tremont Avenue to Zerega Avenue, in the Borough of The Bronx, which are more particularly described on a certain map on file in the Office of the Collector of City Revenue, Department of Finance, Room 368, Municipal Building, Borough of Manhattan.

PURSUANT to a resolution of the Commissioners of the Sinking Fund, adopted at a meeting held December 29, 1915, the sale by sealed bids at the upset or minimum prices named in the description of each parcel of the above buildings and appurtenances thereto will be held by direction of the Comptroller on

MONDAY, JANUARY 24, 1916, at 11:00 A. M., in lots and parcels, and in manner and form, and at upset prices as follows:

PARCEL No. 30-34. Wire fence on north side of Newbold Avenue, 300 feet east of Tremont Avenue. Upset price, \$5.00.

PARCEL No. 35. Picket fence east of and adjoining Parcel No. 34. Upset price, \$3.00.

PARCEL No. 36. Picket fence east of and adjoining Parcel No. 35. Upset price, \$3.00.

PARCEL No. 37. Board fence east of and adjoining Parcel No. 36. Upset price, \$3.00.

PARCEL No. 38. Picket fence east of and adjoining Parcel No. 37. Upset price, \$3.00.

PARCEL No. 39. Board fence east of and adjoining Parcel No. 38. Upset price, \$3.00.

PARCEL No. 41A. Picket fence and part of steps on south side of Newbold Avenue, 300 feet east of Tremont Avenue. Upset price, \$3.00.



PARCEL No. 41: Part of steps east of and adjoining Parcel 41A. Upset price, \$2.00.  
 PARCEL No. 45: Part of steps of five houses 100 feet east of Parcel No. 41. Upset price, \$5.00.  
 PARCEL No. 51-52: Picket fence 200 feet east of Parcel No. 45. Upset price, \$2.00.  
 PARCEL No. 53-54: Picket fence east of and adjoining Parcel No. 52. Upset price, \$2.00.  
 PARCEL No. 55: Picket fence on south side of Newbold Avenue, west from Olmstead Avenue. Upset price, \$2.00.  
 PARCEL No. 60: Picket fence on south side of Newbold Avenue, east from Olmstead Avenue. Upset price, \$2.00.  
 PARCEL No. 64: Picket fence on north side of Newbold Avenue, 250 feet east of Olmstead Avenue. Upset price, \$2.00.  
 PARCEL No. 65: Picket fence east of and adjoining Parcel No. 64. Upset price, \$2.00.  
 PARCEL No. 66: Picket fence east of and adjoining Parcel No. 65. Upset price, \$2.00.  
 PARCEL No. 67: Picket fence east of and adjoining Parcel No. 66. Upset price, \$3.00.  
 PARCEL No. 69: Board fence on north side of Newbold Avenue, west from Castle Hill Avenue. Upset price, \$2.00.  
 PARCEL No. 71: Picket fence on south side of Newbold Avenue, 40 feet east of Olmstead Avenue. Upset price, \$2.00.  
 PARCEL No. 74: Picket fence and part of steps 100 feet east of Parcel No. 71. Upset price, \$2.00.  
 PARCEL No. 75: Picket fence east of and adjoining Parcel No. 74. Upset price, \$3.00.  
 PARCEL No. 76: Picket fence and part of steps east of and adjoining Parcel No. 75. Upset price, \$2.00.  
 PARCEL No. 78: Picket fence 100 feet east of Parcel No. 76. Upset price, \$3.00.  
 PARCEL No. 79: Picket fence east of and adjoining Parcel No. 78. Upset price, \$2.00.  
 PARCEL No. 80: Picket fence east of and adjoining Parcel No. 79. Upset price, \$2.00.  
 PARCEL No. 85: Picket fence and part of steps on north side of Newbold Avenue, 75 feet east of Castle Hill Avenue. Upset price, \$3.00.  
 PARCEL No. 89: Chicken house and fence east of Parcel No. 85. Upset price, \$10.00.  
 PARCEL No. 91: Picket fence on south side of Newbold Avenue, east from Havemeyer Avenue. Upset price, \$3.00.  
 PARCEL No. 93: Iron and picket fence on north side of Newbold Avenue, east from Havemeyer Avenue. Upset price, \$5.00.  
 PARCEL No. 94: Iron fence east of and adjoining Parcel No. 93. Upset price, \$5.00.  
 PARCEL No. 95: Picket fence east of and adjoining Parcel No. 94. Upset price, \$2.00.  
 PARCEL No. 96: Picket fence east of and adjoining Parcel No. 95. Upset price, \$2.00.  
 PARCEL No. 97: Iron fence and wall east of and adjoining Parcel No. 96. Upset price, \$3.00.  
 PARCEL No. 98: Picket fence east of and adjoining Parcel No. 97. Upset price, \$2.00.  
 PARCEL No. 99: Picket fence east of and adjoining Parcel No. 98. Upset price, \$2.00.  
 PARCEL No. 100: Picket fence east of and adjoining Parcel No. 99. Upset price, \$2.00.  
 PARCEL No. 101: Picket fence east of and adjoining Parcel No. 100. Upset price, \$2.00.  
 PARCEL No. 104: Picket fence and part of steps 50 feet east of Parcel No. 101. Upset price, \$2.00.  
 PARCEL No. 105: Picket fence and part of steps of two houses east of and adjoining Parcel No. 104. Upset price, \$3.00.  
 PARCEL No. 106: Picket fence east of and adjoining Parcel No. 105. Upset price, \$5.00.  
 PARCEL No. 109: Picket fence on south side of Newbold Avenue, 100 feet east of Havemeyer Avenue. Upset price, \$2.00.  
 PARCEL No. 110: Picket fence east of and adjoining Parcel No. 109. Upset price, \$2.00.  
 PARCEL No. 111: Picket fence east of and adjoining Parcel No. 110. Upset price, \$2.00.  
 PARCEL No. 112: Iron fence east of and adjoining Parcel No. 111. Upset price, \$3.00.  
 PARCEL No. 113: Picket fence east of and adjoining Parcel No. 112. Upset price, \$2.00.  
 PARCEL No. 114: Picket fence east of and adjoining Parcel No. 113. Upset price, \$2.00.  
 PARCEL No. 116: Picket fence 25 feet east of Parcel No. 114. Upset price, \$2.00.  
 PARCEL No. 119: Picket fence and part of steps 150 feet east of Parcel No. 116. Upset price, \$3.00.

Sealed bids (blank forms of which may be obtained upon application) will be received by the Comptroller at the office of the Collector of City Revenue, Room 368, Municipal Building, Borough of Manhattan, until 11.00 a. m. on the 24th day of Jan., 1916, and then publicly opened for the sale for removal of the above-described buildings and appurtenances thereto, and the award will be made to the highest bidder within twenty-four hours, or as soon as possible thereafter.

Each parcel must be bid for separately and will be sold in its entirety, as described in above advertisement.

Each and every bid must be accompanied by a deposit of cash or certified check in a sum equal to 25 per cent. of the amount of the bid, except that a minimum deposit of \$50 will be required with all bids, and that a deposit of \$500 will be sufficient to entitle bidders to bid on any or all of the buildings.

Deposits of unsuccessful bidders will be returned within twenty-four hours after successful bidders have paid purchase price in full and given security, and those of successful bidders may be declared forfeited to the City of New York by the Comptroller upon the failure of the successful bidder to further comply with the requirements of the terms and conditions of the sale as set forth hereinafter.

Successful bidders will be required to pay the purchase money and deposit the required security within twenty-four hours of the receipt of notification of the acceptance of their bids.

The Comptroller reserves the right to reject any and all bids and to waive any defects or informalities in any bid should it be deemed in the interest of the City of New York to do so.

All bids must state clearly (1) the number or description of the building or buildings bid for, (2) the amount of the bid, (3) the full name and address of the bidder.

All bids must be inclosed in properly sealed envelopes, marked "Proposals to be opened January 24, 1916," and must be delivered, or mailed in time for their delivery, prior to 11 a. m. of that date to the "Collector of City Revenue, Room 368, Municipal Building, New York City," from whom any further particulars regarding the buildings to be disposed of may be obtained.

**THE BUILDINGS WILL BE SOLD FOR IMMEDIATE REMOVAL ONLY, SUBJECT TO THE TERMS AND CONDITIONS PRINTED ON THE LAST PAGE OF THIS ISSUE OF THE "CITY RECORD."**

WM. A. PRENDERGAST, Comptroller.  
 City of New York, Department of Finance, Comptroller's Office, December 30, 1915. j7,24

#### CORPORATION SALE OF BUILDINGS AND APPURTENANCES THERETO ON CITY REAL ESTATE BY SEALED BIDS.

AT THE REQUEST OF THE BOARD OF Education, public notice is hereby given that the Commissioners of the Sinking Fund, by virtue of the powers vested in them by law, will offer for sale by sealed bids certain buildings standing upon property owned by The City of New York, acquired by it for educational purposes in the

#### Borough of Queens.

Being the temporary buildings located on the Tompkins Avenue side of the site of Public School No. 67 at Central, Tompkins and Webster Avenues, in the Borough of Queens, which are more particularly described on a certain map on file in the office of the Collector of City Revenue, Department of Finance, Room 368, Municipal Building, Borough of Manhattan.

Pursuant to a resolution of the Commissioners of the Sinking Fund, adopted at a meeting held December 29, 1915, the sale by sealed bids of the above buildings and appurtenances thereto will be held by direction of the Comptroller on

**FRIDAY, JANUARY 21, 1916,**  
 at 11 A. M., in lots and parcels, and in manner and form as follows:

PARCEL NO. 1. Two one-story frame buildings on the Tompkins Avenue side of the site of Public School No. 67 at Central Avenue, Tompkins Avenue and Webster Avenue (Olmstead Place), Glendale, Borough of Queens.

Sealed bids (blank forms of which may be obtained upon application) will be received by the Comptroller at the office of the Collector of City Revenue, Room 368, Municipal Building, Borough of Manhattan, until 11.00 a. m. on the 21st day of January, 1916, and then publicly opened for the sale for removal of the above-described buildings and appurtenances thereto, and the award will be made to the highest bidder within twenty-four hours, or as soon as possible thereafter.

Each parcel must be bid for separately and will be sold in its entirety, as described in above advertisement.

Each and every bid must be accompanied by a deposit of cash or certified check in a sum equal to 25 per cent. of the amount of the bid, except that a minimum deposit of \$50 will be required with all bids, and that a deposit of \$500 will be sufficient to entitle bidders to bid on any or all of the buildings.

Deposits of unsuccessful bidders will be returned within twenty-four hours after successful bidders have paid purchase price in full and given security, and those of successful bidders may be declared forfeited to the City of New York by the Comptroller upon the failure of the successful bidder to further comply with the requirements of the terms and conditions of the sale as set forth hereinafter.

Successful bidders will be required to pay the purchase money and deposit the required security within twenty-four hours of the receipt of notification of the acceptance of their bids.

The Comptroller reserves the right to reject any and all bids and to waive any defects or informalities in any bid should it be deemed in the interest of The City of New York to do so.

All bids must state clearly (1) the number or description of the building or buildings bid for, (2) the amount of the bid, (3) the full name and address of the bidder.

All bids must be inclosed in properly sealed envelopes, marked "Proposals to be opened January 21, 1916," and must be delivered, or mailed in time for their delivery, prior to 11 a. m. of that date to the Collector of City Revenue, Room 368, Municipal Building, New York City, from whom any further particulars regarding the buildings to be disposed of may be obtained.

**THE BUILDINGS WILL BE SOLD FOR IMMEDIATE REMOVAL ONLY, SUBJECT TO THE TERMS AND CONDITIONS PRINTED ON THE LAST PAGE OF THIS ISSUE OF THE "CITY RECORD."**

WM. A. PRENDERGAST, Comptroller.  
 City of New York, Department of Finance, Comptroller's Office, December 29, 1915. j5,21

#### CORPORATION SALE OF BUILDINGS AND APPURTENANCES THERETO ON CITY REAL ESTATE BY SEALED BIDS.

AT THE REQUEST OF THE PRESIDENT of the Borough of The Bronx, public notice is hereby given that the Commissioners of the Sinking Fund, by virtue of the powers vested in them by law, will offer for sale by sealed bids certain encroachments standing upon property owned by The City of New York, acquired by it for street opening purposes in the

BEING the buildings, parts of buildings, etc., standing within the lines of Waterbury Avenue from Westchester Avenue to Zerega Avenue, in the Borough of The Bronx, which are more particularly described on a certain map on file in the office of the Collector of City Revenue, Department of Finance, Room 368, Municipal Building, Borough of Manhattan.

PURSUANT to a resolution of the Commissioners of the Sinking Fund, adopted at a meeting held December 29, 1915, the sale by sealed bids at the upset or minimum prices named in the description of each parcel of the above buildings and appurtenances thereto will be held by direction of the Comptroller on

**THURSDAY, JANUARY 20, 1916,**  
 at 11 A. M., in lots and parcels and in manner and form and at upset prices as follows:

PARCEL NO. 3: Picket fence on north side of Waterbury Avenue, east from Havemeyer Avenue. Upset price, \$5.00.

PARCEL NO. 6: Hedge and picket fence on the south side of Waterbury Avenue, 100 feet east of Havemeyer Avenue. Upset price, \$3.00.

PARCEL NO. 7: Picket fence, east and adjoining Parcel No. 6. Upset price, \$2.00.

PARCEL NO. 8: Picket fence east of and adjoining Parcel No. 7. Upset price, \$2.00.

PARCEL NO. 9: Picket fence east of and adjoining Parcel No. 8. Upset price, \$2.00.

PARCEL NO. 10: Picket fence east of and adjoining Parcel No. 9. Upset price, \$2.00.

PARCEL NO. 11: Picket fence east of and adjoining Parcel No. 10. Upset price, \$2.00.

PARCEL NO. 12: Picket fence east of and adjoining Parcel No. 11. Upset price, \$2.00.

PARCEL NO. 13: Picket fence east of and adjoining Parcel No. 12. Upset price, \$2.00.

PARCEL NO. 15: Picket fence 50 feet east of Parcel No. 13. Upset price, \$3.00.

PARCEL NO. 16: Picket fence and part of steps of five houses east of and adjoining Parcel No. 15. Upset price, \$5.00.

PARCEL NO. 18: Part of two and one-half story frame houses Nos. 2331 and 2337 Waterbury Avenue. Cut house (No. 2331) 15.2 feet on west side by 15.3 feet on east side. Cut house (No. 2337) 16 feet on west side by 16.2 feet on east side. Upset price, \$50.00.

PARCEL NO. 19: Part of two-story frame house No. 2339 Waterbury Avenue. Cut 14.7 feet on west side by 14.8 feet on east side. Upset price, \$25.00.

PARCEL NO. 20: Part of two-story frame house No. 2349 Waterbury Avenue. Cut 14.6 feet on east and west sides. Upset price, \$50.00.

PARCEL NO. 21: Part of one and one-half story frame house No. 2365 Waterbury Avenue. Cut house 21.8 feet on east and west sides. Upset price, \$10.00.

Sealed bids (blank forms of which may be obtained upon application) will be received by the Comptroller at the office of the Collector of City Revenue, Room 368, Municipal Building, Borough of Manhattan, until 11.00 a. m. on the 20th day of Jan., 1916, and then publicly opened for the sale for removal of the above-described buildings and appurtenances thereto, and the award will be made to the highest bidder within twenty-four hours, or as soon as possible thereafter.

Each parcel must be bid for separately and will be sold in its entirety, as described in above advertisement.

Each and every bid must be accompanied by a deposit of cash or certified check in a sum equal

to 25 per cent. of the amount of the bid, except that a minimum deposit of \$50 will be required with all bids, and that a deposit of \$500 will be sufficient to entitle bidders to bid on any or all of the buildings.

Deposits of unsuccessful bidders will be returned within twenty-four hours after successful bidders have paid purchase price in full and given security, and those of successful bidders may be declared forfeited to the City of New York by the Comptroller upon the failure of the successful bidder to further comply with the requirements of the terms and conditions of the sale as set forth hereinafter.

Successful bidders will be required to pay the purchase money and deposit the required security within twenty-four hours of the receipt of notification of the acceptance of their bids.

The Comptroller reserves the right to reject any and all bids and to waive any defects or informalities in any bid should it be deemed in the interest of The City of New York to do so.

All bids must state clearly (1) the number or description of the building or buildings bid for, (2) the amount of the bid, (3) the full name and address of the bidder.

All bids must be inclosed in properly sealed envelopes, marked "Proposals to be opened January 20, 1916," and must be delivered, or mailed in time for their delivery, prior to 11 a. m. of that date to the "Collector of City Revenue, Room 368, Municipal Building, New York City," from whom any further particulars regarding the buildings to be disposed of may be obtained.

**THE BUILDINGS WILL BE SOLD FOR IMMEDIATE REMOVAL ONLY, SUBJECT TO THE TERMS AND CONDITIONS PRINTED ON THE LAST PAGE OF THIS ISSUE OF THE "CITY RECORD."**

WM. A. PRENDERGAST, Comptroller.  
 City of New York, Department of Finance, Comptroller's Office, December 29, 1915. j4,20

#### CORPORATION SALE OF BUILDINGS AND APPURTENANCES THERETO ON CITY REAL ESTATE BY SEALED BIDS.

AT THE REQUEST OF THE PRESIDENT of the Borough of Queens, public notice is hereby given that the Commissioners of the Sinking Fund, by virtue of the powers vested in them by law, will offer for sale by sealed bids certain encroachments standing upon property owned by The City of New York, acquired by it for street opening purposes in the

BEING the buildings, parts of buildings, etc., standing within the line of Perry Avenue, from Clark Avenue to Maurice Avenue, in the Borough of Queens, which are more particularly described on a certain map on file in the office of the Collector of City Revenue, Department of Finance, Room 368, Municipal Building, Borough of Manhattan.

Pursuant to a resolution of the Commissioners of the Sinking Fund adopted at a meeting held December 29, 1915, the sale by sealed bids at the upset or minimum prices named in the description of each parcel of the above described buildings and appurtenances thereto will be held by direction of the Comptroller on

**WEDNESDAY, JANUARY 19, 1916,**  
 at 11.00 a. m., in lots and parcels, and in manner and form, and at upset prices as follows:

PARCEL NO. 1. One-story frame house and part of frame barn on Perry Street, between Clark Street and Betts (Covert) Avenue. Cut barn 38 feet on south side by 10.68 feet on east side. Upset price, \$25.

PARCEL NO. 6. Part of frame barn and part of frame shed on Perry Street west of Maurice Avenue. Cut barn 38.22 feet on north side by 11.26 feet on south side. Cut shed 12.32 feet on east side by 17.47 feet on west side. Upset price, \$5.

Sealed bids (blank forms of which may be obtained upon application) will be received by the Comptroller at the office of the Collector of City Revenue, Room 368, Municipal Building, Borough of Manhattan, until 11.00 a. m. on the 19th day of January, 1916, and then publicly opened for the sale for removal of the above-described buildings and appurtenances thereto, and the award will be made to the highest bidder within twenty-four hours, or as soon as possible thereafter.

Each parcel must be bid for separately and will be sold in its entirety, as described in above advertisement.

Each and every bid must be accompanied by a deposit of cash or certified check in a sum equal to 25 per cent. of the amount of the bid, except that a minimum deposit of \$50 will be required with all bids, and that a deposit of \$500 will be sufficient to entitle bidders to bid on any or all of the buildings.

Deposits of unsuccessful bidders will be returned within twenty-four hours after successful bidders have paid purchase price in full and given security, and those of successful bidders may be declared forfeited to the City of New York by the Comptroller upon the failure of the successful bidder to further comply with the requirements of the terms and conditions of the sale as set forth hereinafter.

Successful bidders will be required to pay the purchase money and deposit the required security within twenty-four hours of the receipt of notification of the acceptance of their bids.

The Comptroller reserves the right to reject any and all bids and to waive any defects or informalities in any bid should it be deemed in the interest of The City of New York to do so.

All bids must state clearly (1) the number or description of the building or buildings bid for, (2) the amount of the bid, (3) the full name and address of the bidder.

All bids must be inclosed in properly sealed envelopes, marked "Proposals to be opened January 19, 1916," and must be delivered, or mailed in time for their delivery, prior to 11 a. m. of that date to the Collector of City Revenue, Room 368, Municipal Building, New York City, from whom any further particulars regarding the buildings to be disposed of may be obtained.

**THE BUILDINGS WILL BE SOLD FOR IMMEDIATE REMOVAL ONLY, SUBJECT TO THE TERMS AND CONDITIONS PRINTED ON THE LAST PAGE OF THIS ISSUE OF THE "CITY RECORD."**

WM. A. PRENDERGAST, Comptroller.  
 City of New York, Department of Finance, Comptroller's Office, December 29, 1915. j3,19

#### Interest on City Bonds and Stock.

THE INTEREST DUE ON MARCH 1, 1916, on registered and coupon bonds and stock of The City of New York, and of the former corporations now included therein, will be paid on that day by the Comptroller at his office (Room 847 in the Municipal Building, at Chambers and Centre sts., in the Borough of Manhattan).

The coupons that are payable in New York or London for the interest due on March 1, 1916, on Corporate Stock of The City of New York will be paid on that day at the option of the holders thereof either at the office of the Comptroller (Room 847, in the Municipal Building, at Chambers and Centre sts., in the Borough of Manhattan, New York City) in United States currency, or at the office of Messrs. Seligman Brothers, 18 Austin Friars, London, E. C., England, in sterling.

The books for the transfer of bonds and stock on which interest is payable March 1, 1916, will be closed from February 15th to March 1st, 1916.

WILLIAM A. PRENDERGAST, Comptroller,  
 City of New York, Department of Finance, Comptroller's Office, January 15th, 1916. j15,m1

#### Sureties on Contracts.

UNTIL FURTHER NOTICE SURETY COMPANIES will be accepted as sufficient upon the following contracts to the amounts named:

*Supplies of Any Description, Including Gas and Electricity.*

One company on a bond up to \$50,000.  
 When such company is authorized to write that amount as per letter of Comptroller to the surety companies, dated January 1, 1914.

*Construction.*  
 One company on a bond up to \$25,000.

Including regulating, grading, paving, sewers, maintenance, dredging, construction of parks, parkways, docks, buildings, bridges, tunnels, aqueducts, repairs, heating, ventilating, plumbing, etc., etc.

When such company is authorized to write that amount as per letter of Comptroller to the surety companies, dated January 1, 1914.

*Asphalt, Asphalt Block and Wood Block Pavement.*

Two companies will be required on any and every bond up to amount authorized by letter of Comptroller to the surety companies, dated January 1, 1914.

January 1, 1914.  
 WILLIAM A. PRENDERGAST, Comptroller.

#### Sales of Tax Liens.

**Notice of Continuation of the Manhattan Tax Sale.**

THE SALE OF THE LIENS FOR UNPAID taxes, assessments and water rents for the Borough of Manhattan as to the liens remaining unsold at the termination of the sale of August 26th, 1915, Oct. 7, Nov. 18, 1915, and January 6, 1916, has been continued to

**THURSDAY, FEBRUARY 17, 1916,**  
 at 2 P. M., pursuant to Section 1028 of the Greater New York Charter, and will be continued at that time on the fifth floor of the Municipal Building (room 512), Manhattan, City of New York.

DANIEL MOYNAHAN, Collector of Assessments and Arrears. j10,f17

**Notice of Continuation of Richmond Tax Sale.**

THE SALE OF THE LIENS FOR UNPAID taxes on the Real Estate of Corporations and Special Franchises, as to liens remaining unsold at the termination of the sale of July 7 and July 21, August 4, Aug. 18, Sept. 1, Sept. 15, Sept. 29, Oct. 13, 1915, Dec. 15, 1915, has been continued to

**WEDNESDAY, FEBRUARY 16, 1916,**  
 at 2 o'clock p. m. pursuant to section 1028 of the Greater New York Charter, and will be continued at that time in Room 129 in the Borough Hall, New Brighton, Borough of Richmond, City of New York.

DANIEL MOYNAHAN, Collector of Assessments and Arrears. d18,f16

**Notice of Continuation of the Queens Tax Sale.**

THE SALE OF THE LIENS FOR UNPAID taxes, assessments and water rents for the Borough of Queens, as to liens remaining unsold at the termination of the sale of October 19th, Dec. 7, 1915, has been continued to

**TUESDAY, JANUARY 18, 1916,**  
 at ten o'clock A. M., pursuant to Section 1028 of the Greater New York Charter, and will be continued at that time on the third floor of the Municipal Building, Court House Square, Long Island City, Borough of Queens, City of New York.

DANIEL MOYNAHAN, Collector of Assessments and Arrears. d9,j18

#### BOARD MEETINGS.

##### Board of Aldermen.

The Board of Aldermen meets in the Aldermanic Chamber, City Hall, every Tuesday, at 1.30 o'clock p. m.

F. J. SCULLY, City Clerk and Clerk to the Board of Aldermen.

##### Board of Estimate and Apportionment.

The Board of Estimate and Apportionment meets in the Old Council Chamber, Room 16, City Hall, every Friday at 10 o'clock a. m.

JOSEPH HAAG, Secretary.

##### Commissioners of Sinking Fund.

The Commissioners of the Sinking Fund meet in the Meeting Room (Room 16), City Hall, on Wednesday, at 11 a. m., at call of the Mayor.

JOHN KORB, Jr., Secretary.

##### Board of Revision of Assessments.

The Board of Revision of Assessments meets in the Meeting Room (Room 16), City Hall, every Thursday, at 10.30 a. m., upon notice of the Secretary.

JOHN KORB, Jr., Secretary.

##### Board of City Record.

The Board of City Record meets in the City Hall at call of the Mayor.

DAVID FERGUSON, Supervisor, Secretary.

#### BOARD OF WATER SUPPLY.

##### Proposals.

SEALED BIDS WILL BE RECEIVED BY the Board of Water Supply at its offices, twenty-second floor, Municipal Building, Park Row, Centre and Chambers Streets, New York City, until 11 A. M., on

**TUESDAY, FEBRUARY 1, 1916,**

for

**CONTRACT 170**  
 FOR FURNISHING AND PLACING COPPER LINING IN A PORTION OF THE CITY TUNNEL OF CATSKILL AQUEDUCT, BETWEEN SHAFTS 18 AND 19, NEW YORK CITY.

The actual length to be lined is about 1,200 feet of 12-foot tunnel. The copper will be generally 5-64-inch in thickness and the sheets will be joined by brazing and attached to the surface of the existing concrete lining by bolts fastened into the masonry. After completion, the tightness of the brazed joints is to be tested by light water pressure on the back of the copper lining. The work includes the removal of certain risers, covers and pavement to permit access to the tunnel, and their replacement.

A statement of the work required and further information are given in the Information for Bidders, forming part of the contract. At the above place and time the bids will be publicly opened and read. The award of the contract, if awarded, will be made by the Board as soon thereafter as practicable. The Board reserves the right to reject any and all bids.

Two or more bonds in the aggregate sum of Sixty thousand dollars (\$60,000), will be required for the faithful performance of the contract.

No bid will be received and deposited unless accompanied by a certified check upon a National or State bank, drawn to the order of the Comptroller of The City of New York, to the amount of Three thousand dollars (\$3,000).

Time allowed for the completion of the work is 5 calendar months from the service of notice to begin work.

Pamphlets containing information for bidders







All garbage, whether more or less than the quantity stated or indicated in the proposal, shall be received and disposed of by the contractor without any change in the purchase price. The Commissioner of Street Cleaning reserves the right to reject any or all of the bids or estimates.

The contract shall not be executed by the Commissioner of Street Cleaning until it has been authorized by the Board of Estimate and Apportionment and the Board of Aldermen, and assented to by the Comptroller of the City of New York and the necessary funds to carry out its purpose have been appropriated.

Blank forms, envelopes, copies of the contract, including the specifications in the form approved by the Corporation Counsel, and further information may be obtained upon application at the Main Office of the Department of Street Cleaning, Room 1247, Municipal Building, Borough of Manhattan, New York City.

Dated December 20th, 1915.  
J. T. FETHERSTON, Commissioner.  
See General Instructions to Bidders on last page, last column, of the "City Record."

### COMMISSIONERS OF THE SINKING FUND.

#### Corporation Sales of Real Estate.

PUBLIC NOTICE IS HEREBY GIVEN THAT the Commissioners of the Sinking Fund of the City of New York, by virtue of the powers vested in them by law, will offer for sale at public auction on

**TUESDAY, JANUARY 25, 1916,**  
at 12 o'clock M., in Room 308, Municipal Building, Borough of Manhattan, the City's easement in Parcel 33A, Section 2, Northern Aqueduct.

The minimum or upset price at which said easement shall be sold is hereby fixed at Ten Dollars (\$10). The sale to be made upon the following

#### TERMS AND CONDITIONS:

The highest bidder will be required to pay the full amount of the bid, together with the auctioneer's fees, at the time of the sale. The delivery of the release of the City's interest shall be within sixty (60) days from the date of sale.

The right is reserved to reject any and all bids. Maps of said real estate may be seen on application at the Department of Finance (Division of Real Estate), Room 733, Municipal Building, Borough of Manhattan.

By order of the Commissioners of the Sinking Fund, under resolution adopted at meeting of the Board held December 29, 1915.

WM. A. PRENDERGAST, Comptroller, City of New York.  
Department of Finance, Comptroller's Office,  
January 7, 1916. j8,25

#### Public Notice.

PUBLIC NOTICE IS HEREBY GIVEN THAT, pursuant to section 205 of the Greater New York Charter, as amended, the Commissioners of the Sinking Fund have designated the premises No. 146 Grand Street, Borough of Manhattan, as the place for the holding of the First District Municipal Court, on and after December 20, 1915.

By order of the Commissioners of the Sinking Fund under resolution adopted at a meeting held December 29, 1915.

ALEX. BROUGH, Deputy and Acting Comptroller. d31,j18

### BOARD OF ASSESSORS.

#### Notice to Present Claims for Damages.

PUBLIC NOTICE IS HEREBY GIVEN TO all persons claiming to have been injured by a change of grade in the regulating and grading of the following named streets to present their claims, in writing, to the Secretary of the Board of Assessors, Room 809, Municipal Building, on or before Thursday, January 27, 1916, at 10 o'clock a. m. Claimants are requested to make their claims for damages upon the blank forms prepared by the Board of Assessors, copies of which may be obtained upon application at the above office.

#### Borough of The Bronx.

5049 Glover Street from Castlehill Avenue to Westchester Avenue.

#### Borough of Queens.

5025 46th Street (National Avenue) from Jackson Avenue to a line 75 feet north of Fillmore (Promethea) Avenue, Second Ward.

5026 Murray Street, east side, from Broadway to Mitchell Avenue, and Bathgate (12th) Street, west side, from Mitchell Avenue to Bay-side Avenue, Third Ward.

5027 Sophie Street from Flushing Avenue to Nurge Street, Second Ward.

5028 Custer (15th) Street from Bayreuth (Beach) Street to Sanford Avenue, Third Ward.

5033 Union Street, westerly side, from Sanford Avenue to Bedford (Monroe) Street, Third Ward.

5034 Freeman Avenue from Crescent Street to Jackson Avenue, First Ward.

5035 Ithaca (4th) Street from Baxter Avenue to Britton Avenue, Second Ward.

ALFRED P. W. SEAMAN, WM. C. ORMOND, JACOB J. LESSER, Board of Assessors.  
St. George B. Tucker, Secretary, Room 809, Municipal Building, City of New York, Borough of Manhattan.  
January 15, 1916. j15,26

#### Completion of Assessments.

PUBLIC NOTICE IS HEREBY GIVEN TO the owner or owners of all houses and lots, improved and unimproved lands affected thereby, that the following proposed assessments have been completed and are lodged in the office of the Board of Assessors for examination by all persons interested, viz:

#### Borough of Manhattan.

4990. Paving, curbing and flagging West 156th Street from Marginal Street to Eighth Avenue. Affecting Block 2103.

4991. Paving and curbing West 212th Street from the Harlem River to 10th Avenue. Affecting Blocks 2192, 2193, 2208 and 2209.

#### Borough of The Bronx.

4890. Regulating, grading, curbing, flagging, etc., Overing Street from Westchester Avenue to Walker Avenue. Affecting Blocks 3980 to 3983, 3985 to 3987, and 4000 to 4002.

4916. Paving East 174th Street from Southern Boulevard to Bryant Avenue. Affecting Blocks 2983, 2990, 2991, 2997 and 2998.

4955. Erecting Guard Rail on the east side of West Farms Road north of East 174th Street. Affecting Block 3020, Lot 84.

4956. Flagging on the east side of Stebbins Avenue south of East 167th Street. Affecting Block 2691, Lot 66.

4957. Paving Castle Hill Avenue from Westchester Avenue to Turnbull Avenue. Affecting Blocks 3685 to 3689, 3691 to 3695, and 3806 to 3823.

#### Borough of Queens.

4908. Sewer and appurtenances in Britton (Orchard) Avenue from Broadway to Ithaca (4th) Street, and in Ketcham (2nd) Street from Britton Avenue to Pettit Place (Newtown Avenue), Second Ward. Affecting Blocks 658 to 664, 666, 667 and 670.

4923. Sewer and appurtenances in Freedom (Union) Avenue from Jamaica Avenue to Ashland (Magnolia) Avenue and in Brandon Avenue (Amber Street and Orchard Avenue) from Freedom Avenue to Cedar Avenue (Maple Street), Fourth Ward. Affecting Blocks 130 to 134, 159 to 174, 177, 180 to 190 and 193.

4958. Sewer and appurtenances in Fulton Street from Stoothoff Avenue to Bedford Avenue; Greenwood Avenue from Jamaica Avenue to a point about 640 feet north of Atlantic Avenue; Chestnut Street from Jamaica Avenue to Atlantic Avenue; and Scott Street from Chestnut Street to Stoothoff Avenue; Fourth Ward. Affecting Blocks 217 to 220 and 263 to 269.

4961. Sewer and appurtenances in Van Alst Avenue from Broadway to Ridge Street and in Ridge Street from Van Alst Avenue to Ely Avenue, First Ward. Affecting Blocks 39 to 42, 44 and 64 to 68.

#### Borough of Brooklyn.

4708. Regulating, grading, curbing and flagging East 15th Street between Avenue K and Avenue L. Together with an award for damages caused by a change of grade. Affecting Blocks 6725 and 6726.

4860. Regulating, grading, curbing and flagging Lincoln Road from Nostrand Avenue to a point about 500 feet easterly thereof and East New York Avenue from a point about 500 feet east of Nostrand Avenue to Utica Avenue. Affecting Blocks 1330 to 1333, 1428 to 1430, 4588, 4791 to 4795 and 4806.

All persons whose interests are affected by the above named proposed assessments, and who are opposed to the same or either of them, are requested to present their objections, in writing, to the Secretary of the Board of Assessors, Room 809, Municipal Building, New York, on or before Tuesday, February 15, 1916, at 10 a. m., at which time and place the said objections will be heard and testimony received in reference thereto.

ALFRED P. W. SEAMAN, WM. C. ORMOND, JACOB J. LESSER, Board of Assessors.  
St. George B. Tucker, Secretary, Room 809, Municipal Building, City of New York, Borough of Manhattan.  
January 15, 1916. j15,26

### BOARD OF ESTIMATE AND APPOINTMENT.

#### Notices of Public Hearings.

##### FRANCHISE MATTERS.

PUBLIC NOTICE IS HEREBY GIVEN THAT the consideration of the communication from the Public Service Commission for the First District, transmitting for approval resolutions adopted by said Commission December 21, 1915, amending the route of the Third Avenue Route, so as to provide for a passageway and station approach in and under Pine Street for a distance of about 160 feet from the westerly building line of Nassau Street to connect the Broad Street station of the Broadway-Fourth Avenue Line, with the new Equitable Building, which consideration was, by resolution adopted December 28, 1915, fixed for January 7, 1916, when it was continued until this day, was continued until Friday, January 28, 1916, at ten o'clock a. m., in Room 16, City Hall, Borough of Manhattan, when and where all citizens interested will have an opportunity to appear and be heard.

JAMES D. MCGANN, Assistant Secretary, Room 1307, Municipal Building, Borough of Manhattan. Telephone 4560 Worth.  
Dated New York, January 14, 1916. j17,28

PUBLIC NOTICE IS HEREBY GIVEN THAT the consideration of the communication from the Public Service Commission for the First District, transmitting, for approval, the following:

1. Proposed certificate modifying certificate of March 19, 1913, to the New York Municipal Railway Corporation for additional tracks.  
2. Proposed certificate modifying certificate of March 19, 1913, to the New York Municipal Railway Corporation for elevated railroad extensions.

Which consideration was, by resolution adopted December 10, 1915, fixed for December 17, 1915, when it was continued until December 28, 1915, and then continued until January 7, 1916, and then continued until this day, was continued until Friday, January 28, 1916, at ten o'clock a. m., in Room 16, City Hall, Borough of Manhattan, when and where all citizens interested will be afforded an opportunity to appear and be heard.

JAMES D. MCGANN, Assistant Secretary, Room 1307, Municipal Building, Borough of Manhattan. Telephone 4560 Worth.  
Dated New York, January 14, 1916. j17,28

#### Notices of Public Hearings.

##### PUBLIC IMPROVEMENT MATTERS.

NOTICE IS HEREBY GIVEN THAT AT THE meeting of the Board of Estimate and Apportionment held on January 14, 1916, the Board continued until January 28, 1916, the hearing in the matter of establishing lines and grades for the City of New York, in accordance with a map or plan bearing the signature of the President of the Borough, and dated May 12, 1915.

The hearing will be held in the City Hall, Borough of Manhattan, City of New York, on Friday, January 28, 1916, at 10 o'clock a. m. Dated January 17, 1916.

JOSEPH HAAG, Secretary, Municipal Building. Telephone 4560 Worth. j17,27

NOTICE IS HEREBY GIVEN THAT AT THE meeting of the Board of Estimate and Apportionment held on January 14, 1916, the Board continued until January 28, 1916, the hearing in the matter of acquiring title to Gerritsen Avenue from the northerly line of Avenue U as laid out east of Gerritsen Avenue to Avenue X, Borough of Brooklyn.

The hearing will be held in the City Hall, Borough of Manhattan, City of New York, on Friday, January 28, 1916, at 10 o'clock a. m. The following is the proposed area of assessment in the proceeding:

Bounded on the north by a line midway between Avenue S and Avenue T as these streets are laid out east of Gerritsen Avenue, and by the prolongation of the said line; on the east by the westerly pierhead and bulkhead line of Gerritsen Basin and the prolongation thereof; on the south by a line distant 1,000 feet southerly from and parallel with the southerly line of Avenue X as this street is laid out east of Gerritsen Avenue and by the prolongation of the said line, the said distance being measured at right angles to Avenue X; and on the west by a line distant 1,000 feet westerly from and parallel with the westerly line of Gerritsen Avenue and by the prolongation of the said line, the said distance being measured at right angles to Gerritsen Avenue.

(The map showing the proposed area of assessment in this proceeding is on file in the office of the Chief Engineer of the Board, Room 1347, Municipal Building.)

Dated January 17, 1916.  
JOSEPH HAAG, Secretary, Municipal Building. Telephone 4560 Worth. j17,27

NOTICE IS HEREBY GIVEN THAT THE Board of Estimate and Apportionment at the meeting of said Board held on Friday, January 14, 1916, continued until Friday, January 21, 1916, the hearing on the report, with map, plan and profile accompanying the same, bearing date of December 21, 1915, and entitled: "Map and profile showing manner of obtaining from Schorhar Creek an additional supply of water for the City of New York."

The continued hearing will be held on Friday, January 21, 1916, at 10 o'clock a. m. in Room 16, City Hall, Borough of Manhattan, City of New York.

JOSEPH HAAG, Secretary, Municipal Building. Telephone 4560 Worth.  
Dated January 15, 1916. j15,21

NOTICE IS HEREBY GIVEN THAT AT THE meeting of the Board of Estimate and Apportionment held on January 7, 1916, the Board continued until January 21, 1916, the hearing on the proposed reapportionment of the cost and expense of the proceeding for acquiring title to the property required for the widening of Flatbush Avenue Extension, between Concord Street and Nassau Street, Borough of Brooklyn.

The hearing will be held in the City Hall, Borough of Manhattan, City of New York, on Friday, January 21, 1916, at 10 o'clock a. m. The following is the proposed reapportionment of cost and expense:

District No. 1 to bear 12 1/2% of the entire cost and expense.

Comprises property designated on the maps of the Department of Taxes and Assessments for the year 1914 as Lots Nos. 9, 47 and 48, in Block No. 107; Lots Nos. 1, 2, 3, 5, 6, 7 and 9 in Block No. 108; and Lots Nos. 12, 13, 14, 15, 16, 17 and 18 in Block No. 118.

District No. 2 to bear 10% of the entire cost and expense.

Comprises the following area: Beginning at a point on the southerly line of Concord Street distant 25 feet easterly from the easterly line of Bridge Street, the said distance being measured at right angles to Bridge Street, and running thence southwardly and parallel with Bridge Street to a point distant 25 feet easterly from the easterly line of Flatbush Avenue Extension, said distance being measured at right angles to Flatbush Avenue Extension; thence southwardly and always distant 25 feet easterly from and parallel with the easterly line of Flatbush Avenue Extension to a point distant 100 feet northerly from the northerly side of DeKalb Avenue, the said distance being measured at right angles to DeKalb Avenue; thence westwardly and always distant 100 feet from and parallel with the northerly side of DeKalb Avenue to a point 25 feet westerly from the westerly side of Flatbush Avenue Extension, said distance being measured at right angles to Flatbush Avenue Extension; thence northwardly and always distant 25 feet westerly from and parallel with the westerly line of Flatbush Avenue Extension to the intersection with the southerly line of Concord Street; thence eastwardly along the southerly line of Concord Street to the point of beginning, excluding therefrom such land as is included in District No. 1.

District No. 3 to bear 17 1/2% of the entire cost and expense.

Comprises the following area: Beginning at a point 25 feet easterly from the easterly side of Flatbush Avenue Extension, which point is also 100 feet northerly from the northerly side of DeKalb Avenue, and running thence southwardly and always distant 25 feet easterly from and parallel with the easterly line of Flatbush Avenue Extension and Flatbush Avenue to the intersection with the prolongation of a line distant 100 feet southerly from and parallel with the southerly line of Fourth Avenue, said distance being measured at right angles to Fourth Avenue; thence westwardly along the said line parallel with Fourth Avenue, and along the prolongation of the said line to a point distant 25 feet westerly from the westerly line of Flatbush Avenue, the said distance being measured at right angles to Flatbush Avenue; thence northwardly and always distant 25 feet westerly from and parallel with the westerly line of Flatbush Avenue and Flatbush Avenue Extension to a point 100 feet northerly from the northerly side of DeKalb Avenue, said distance being measured at right angles to DeKalb Avenue; thence eastwardly along a line distant 100 feet from and parallel with the northerly side of DeKalb Avenue to the point of place of beginning.

District No. 4 to bear 10% of the entire cost and expense.

Comprises the following area: Beginning at a point in the southerly line of Concord Street distant 150 feet southerly from the easterly line of Bridge Street, the said distance being measured at right angles to Bridge Street; and running thence southwardly and parallel with Bridge Street to a point distant 150 feet easterly from the easterly line of Flatbush Avenue Extension, the said distance being measured at right angles to Flatbush Avenue Extension; thence southwardly and always distant 150 feet easterly from and parallel with the easterly lines of Flatbush Avenue Extension and Flatbush Avenue to the intersection with a line distant 100 feet southerly from and parallel with the southerly line of Hanson Place, the said distance being measured at right angles to Hanson Place; thence westwardly along the said line parallel with Hanson Place to the intersection with the prolongation of a line distant 100 feet southerly from and parallel with the southerly line of 4th Avenue, the said distance being measured at right angles to 4th Avenue; thence westwardly along the said line parallel with 4th Avenue and along the prolongation of the said line to a point distant 150 feet westerly from the westerly line of Flatbush Avenue, the said distance being measured at right angles to Flatbush Avenue; thence northwardly and always distant 150 feet easterly from and parallel with the westerly lines of Flatbush Avenue and Flatbush Avenue Extension to the intersection with the southerly line of Concord Street; thence eastwardly along the southerly line of Concord Street to the point of place of beginning, excluding therefrom such land as is included in Districts Nos. 1, 2 and 3.

(The map showing the area of assessment in this proceeding is on file in the office of the Chief Engineer of the Board, Room 1347, Municipal Building.)

Dated January 10, 1916.  
JOSEPH HAAG, Secretary, Municipal Building. Telephone 4560 Worth. j10,20

NOTICE IS HEREBY GIVEN THAT AT THE meeting of the Board of Estimate and Apportionment held on January 7, 1916, the Board continued until January 21, 1916, the hearing in the matter of amending the proceeding for acquiring title to Adams Street, Melville Street and Van Buren Street from Morris Park Avenue to the northerly line of the right of way of the New York, New Haven and Hartford Railroad, Borough of The Bronx.

The hearing will be held in the City Hall, Borough of Manhattan, City of New York, on Friday, January 21, 1916, at 10 o'clock a. m. The following is the proposed area of assessment for benefit in the proceeding:

Bounded on the northwest by a line always distant 100 feet northwesterly from and parallel with the northwesterly line of Morris Park Avenue, the said distance being measured at right angles to Morris Park Avenue; on the northeast by a line midway between Melville Street and

Taylor Street, and by the prolongation of the said line; on the south by the southerly property line of the New York, New Haven and Hartford Railroad; and on the southwest by a line always distant 100 feet southwesterly from and parallel with the southwesterly line of Adams Street and its prolongation, the said distance being measured at right angles to Adams Street.

(The map showing the area of assessment in this proceeding is on file in the office of the Chief Engineer of the Board, Room 1347, Municipal Building.)

Dated January 10, 1916.  
JOSEPH HAAG, Secretary, Municipal Building. Telephone 4560 Worth. j10,20

NOTICE IS HEREBY GIVEN THAT THE Board of Estimate and Apportionment of The City of New York, deeming it for the public interest so to do, proposes to change the map or plan of The City of New York so as to change the grade of Adriatic Street between Collins Avenue and Mary Street, Borough of Queens, and that a meeting of said Board will be held in the Old Council Chamber, City Hall, Borough of Manhattan, City of New York, on Friday, January 21, 1916, at 10 o'clock a. m., at which such proposed change will be considered by said Board; all of which is more particularly set forth and described in the following resolutions adopted by the Board on December 23, 1915, notice of the adoption of which is hereby given, viz:

Resolved, That the Board of Estimate and Apportionment of The City of New York, in pursuance of the provisions of section 442 of the Greater New York Charter, as amended, deeming it for the public interest so to do, proposes to change the map or plan of The City of New York by changing the grade of Adriatic Street between Collins Avenue and Mary Street in the Borough of Queens, City of New York, which proposed change is more particularly shown upon a map or plan bearing the signature of the President of the Borough, and dated July 9, 1915.

Resolved, That this Board consider the proposed change at a meeting of the Board, to be held in the City Hall, Borough of Manhattan, City of New York, on Friday, January 21, 1916, at 10 o'clock a. m.

Resolved, That the Secretary of this Board cause these resolutions and a notice to all persons affected thereby that the proposed change will be considered at a meeting of the Board, to be held at the aforesaid time and place, to be published in the City Record for ten days continuously, Sundays and legal holidays excepted, prior to the 21st day of January, 1916.

Dated January 8, 1916.  
JOSEPH HAAG, Secretary, Board of Estimate and Apportionment, Municipal Building. Telephone 4560 Worth. j8,19

NOTICE IS HEREBY GIVEN THAT THE Board of Estimate and Apportionment of The City of New York, deeming it for the public interest so to do, proposes to change the map or plan of The City of New York so as to establish lines and grades for the street system within the territory bounded by Myrtle Avenue, Forest Park, Park Lane, Hamilton Place and St. Ann's Avenue, Borough of Queens, and that a meeting of said Board will be held in the Old Council Chamber, City Hall, Borough of Manhattan, City of New York, on Friday, January 21, 1916, at 10 o'clock a. m., at which such proposed change will be considered by said Board; all of which is more particularly set forth and described in the following resolutions adopted by the Board on December 23, 1915, notice of the adoption of which is hereby given, viz:

Resolved, That the Board of Estimate and Apportionment of The City of New York, in pursuance of the provisions of section 442 of the Greater New York Charter, as amended, deeming it for the public interest so to do, proposes to change the map or plan of The City of New York by establishing lines and grades for the street system within the territory bounded by Myrtle Avenue, Forest Park, Park Lane, Hamilton Place and St. Ann's Avenue in the Borough of Queens, City of New York, which proposed change is more particularly shown upon a map or plan bearing the signature of the President of the Borough, and dated January 11, 1915.

Resolved, That this Board consider the proposed change at a meeting of the Board, to be held in the City Hall, Borough of Manhattan, City of New York, on Friday, January 21, 1916, at 10 o'clock a. m.

Resolved, That the Secretary of this Board cause these resolutions and a notice to all persons affected thereby that the proposed change will be considered at a meeting of the Board, to be held at the aforesaid time and place, to be published in the City Record for ten days continuously, Sundays and legal holidays excepted, prior to the 21st day of January, 1916.

Dated January 8, 1916.  
JOSEPH HAAG, Secretary, Board of Estimate and Apportionment, Municipal Building. Telephone 4560 Worth. j8,19

NOTICE IS HEREBY GIVEN THAT THE Board of Estimate and Apportionment of The City of New York, deeming it for the public interest so to do, proposes to change the map or plan of The City of New York so as to change the lines and grades of the street system within the territory bounded by 43rd Street, Polk Avenue, 46th Street and Roosevelt Avenue, Borough of Queens, and that a meeting of said Board will be held in the Old Council Chamber, City Hall, Borough of Manhattan, City of New York, on Friday, January 21, 1916, at 10 o'clock a. m., at which such proposed change will be considered by said Board; all of which is more particularly set forth and described in the following resolutions adopted by the Board on December 23, 1915, notice of the adoption of which is hereby given, viz:

Resolved, That the Board of Estimate and Apportionment of The City of New York, in pursuance of the provisions of section 442 of the Greater New York Charter, as amended, deeming it for the public interest so to do, proposes to change the map or plan of The City of New York by changing the lines and grades of the street system within the territory bounded by 43rd Street, Polk Avenue, 46th Street and Roosevelt Avenue in the Borough of Queens, City of New York, which proposed change is more particularly shown upon a map or plan bearing the signature of the President of the Borough, and dated August 5, 1914.

Resolved, That this Board consider the proposed change at a meeting of the Board, to be held in the City Hall, Borough of Manhattan, City of New York, on Friday, January 21, 1916, at 10 o'clock a. m.

Resolved, That the Secretary of this Board cause these resolutions and a notice to all persons affected thereby that the proposed change will be considered at a meeting of the Board, to be held at the aforesaid time and place, to be published in the City Record for ten days continuously, Sundays and legal holidays excepted, prior to the 21st day of January, 1916.

Dated January 8, 1916.  
JOSEPH HAAG, Secretary, Board of Estimate and Apportionment, Municipal Building. Telephone 4560 Worth. j8,19

NOTICE IS HEREBY GIVEN THAT THE Board of Estimate and Apportionment of The City of New York, deeming it for the public interest so to do, proposes to change the map or plan of The City of New York so as to



change the lines and grades of the street system heretofore laid out within the territory bounded by Reservoir Oval East, Reservoir Oval West, Tryon Avenue, East 211th Street, Perry Avenue and Holt Place, Borough of The Bronx, and that a meeting of said Board will be held in the Old Council Chamber, City Hall, Borough of Manhattan, City of New York, on Friday, January 21, 1916, at 10 o'clock a. m., at which such proposed change will be considered by said Board; all of which is more particularly set forth and described in the following resolutions adopted by the Board on December 23, 1915, notice of the adoption of which is hereby given, viz.:

Resolved, That the Board of Estimate and Apportionment of The City of New York, in pursuance of the provisions of section 442 of the Greater New York Charter, as amended, deeming it for the public interest so to do, proposes to change the map or plan of The City of New York by changing the lines and grades of the street system heretofore laid out within the territory bounded by Reservoir Oval East, Reservoir Oval West, Tryon Avenue, East 211th Street, Perry Avenue and Holt Place in the Borough of The Bronx, City of New York, which proposed change is more particularly shown upon a map or plan bearing the signature of the President of the Borough, and dated April 20, 1915.

Resolved, That this Board consider the proposed change at a meeting of the Board, to be held in the City Hall, Borough of Manhattan, City of New York, on Friday, January 21, 1916, at 10 o'clock a. m.

Resolved, That the Secretary of this Board cause these resolutions and a notice to all persons affected thereby that the proposed change will be considered at a meeting of the Board, to be held at the aforesaid time and place, to be published in the City Record for ten days continuously, Sundays and legal holidays excepted, prior to the 21st day of January, 1916.

Dated January 8, 1916.  
JOSEPH HAAG, Secretary, Board of Estimate and Apportionment, Municipal Building. Telephone, 4560 Worth. j8,19

NOTICE IS HEREBY GIVEN THAT THE Board of Estimate and Apportionment of The City of New York, deeming it for the public interest so to do, proposes to change the map or plan of The City of New York so as to change the lines and grades of the street system within the territory bounded by Omega Street, Colonial Avenue, Yalu Street, Seminole Avenue, Verona Street, 51st Street, Harvest Street, Queens Boulevard, Quality Street, Otis Avenue, Webb Street and Rehan Place, Borough of Manhattan, City of New York, on Friday, January 21, 1916, at 10 o'clock a. m., at which such proposed change will be considered by said Board; all of which is more particularly set forth and described in the following resolutions adopted by the Board on December 23, 1915, notice of the adoption of which is hereby given, viz.:

Resolved, That the Board of Estimate and Apportionment of The City of New York, in pursuance of the provisions of section 442 of the Greater New York Charter, as amended, deeming it for the public interest so to do, proposes to change the map or plan of The City of New York by changing the lines and grades of the street system within the territory bounded by Omega Street, Colonial Avenue, Yalu Street, Seminole Avenue, Verona Street, 51st Street, Harvest Street, Queens Boulevard, Quality Street, Otis Avenue, Webb Street and Rehan Place in the Borough of Queens, City of New York, which proposed change is more particularly shown upon a map or plan bearing the signature of the President of the Borough, and dated September 24, 1914.

Resolved, That this Board consider the proposed change at a meeting of the Board, to be held in the City Hall, Borough of Manhattan, City of New York, on Friday, January 21, 1916, at 10 o'clock a. m.

Resolved, That the Secretary of this Board cause these resolutions and a notice to all persons affected thereby that the proposed change will be considered at a meeting of the Board, to be held at the aforesaid time and place, to be published in the City Record for ten days continuously, Sundays and legal holidays excepted, prior to the 21st day of January, 1916.

Dated January 8, 1916.  
JOSEPH HAAG, Secretary, Board of Estimate and Apportionment, Municipal Building. Telephone, 4560 Worth. j8,19

NOTICE IS HEREBY GIVEN THAT THE Board of Estimate and Apportionment of The City of New York, deeming it for the public interest so to do, proposes to change the map or plan of The City of New York so as to establish lines and grades of Boerum Avenue (8th Avenue) between Bayside Avenue and the Whitestone Division of the Long Island Railroad, Borough of Queens, and that a meeting of said Board will be held in the Old Council Chamber, City Hall, Borough of Manhattan, City of New York, on Friday, January 21, 1916, at 10 o'clock a. m., at which such proposed change will be considered by said Board; all of which is more particularly set forth and described in the following resolutions adopted by the Board on December 23, 1915, notice of the adoption of which is hereby given, viz.:

Resolved, That the Board of Estimate and Apportionment of The City of New York, in pursuance of the provisions of section 442 of the Greater New York Charter, as amended, deeming it for the public interest so to do, proposes to change the map or plan of The City of New York by establishing lines and grades of Boerum Avenue (8th Avenue) between Bayside Avenue and the Whitestone Division of the Long Island Railroad in the Borough of Queens, City of New York, which proposed change is more particularly shown upon a map or plan bearing the signature of the President of the Borough, and dated August 11, 1914.

Resolved, That this Board consider the proposed change at a meeting of the Board, to be held in the City Hall, Borough of Manhattan, City of New York, on Friday, January 21, 1916, at 10 o'clock a. m.

Resolved, That the Secretary of this Board cause these resolutions and a notice to all persons affected thereby that the proposed change will be considered at a meeting of the Board, to be held at the aforesaid time and place, to be published in the City Record for ten days continuously, Sundays and legal holidays excepted, prior to the 21st day of January, 1916.

Dated January 8, 1916.  
JOSEPH HAAG, Secretary, Board of Estimate and Apportionment, Municipal Building. Telephone, 4560 Worth. j8,19

NOTICE IS HEREBY GIVEN THAT THE Board of Estimate and Apportionment of The City of New York, deeming it for the public interest so to do, proposes to change the map or plan of The City of New York so as to change the lines and grades of the street system within the territory bounded by Junction Avenue, South Railroad Avenue, Corona Avenue, Corona Avenue, Sothorn Avenue and Alstyne Avenue, Borough of Queens, and that a meeting of said Board will be held in the Old Council Chamber, City Hall, Borough of Manhattan, City of New York, on Friday, January 21, 1916, at 10 o'clock a. m., at which such proposed change will be considered by said Board; all of which is more particularly set forth and described in the following resolutions adopted

by the Board on December 23, 1915, notice of the adoption of which is hereby given, viz.:

Resolved, That the Board of Estimate and Apportionment of The City of New York, in pursuance of the provisions of section 442 of the Greater New York Charter, as amended, deeming it for the public interest so to do, proposes to change the map or plan of The City of New York by changing the lines and grades of the street system within the territory bounded by Junction Avenue, South Railroad Avenue, Louna Avenue, Corona Avenue, Sothorn Avenue and Alstyne Avenue in the Borough of Queens, City of New York, which proposed change is more particularly shown upon a map or plan bearing the signature of the President of the Borough, and dated December 7, 1915.

Resolved, That this Board consider the proposed change at a meeting of the Board, to be held in the City Hall, Borough of Manhattan, City of New York, on Friday, January 21, 1916, at 10 o'clock a. m.

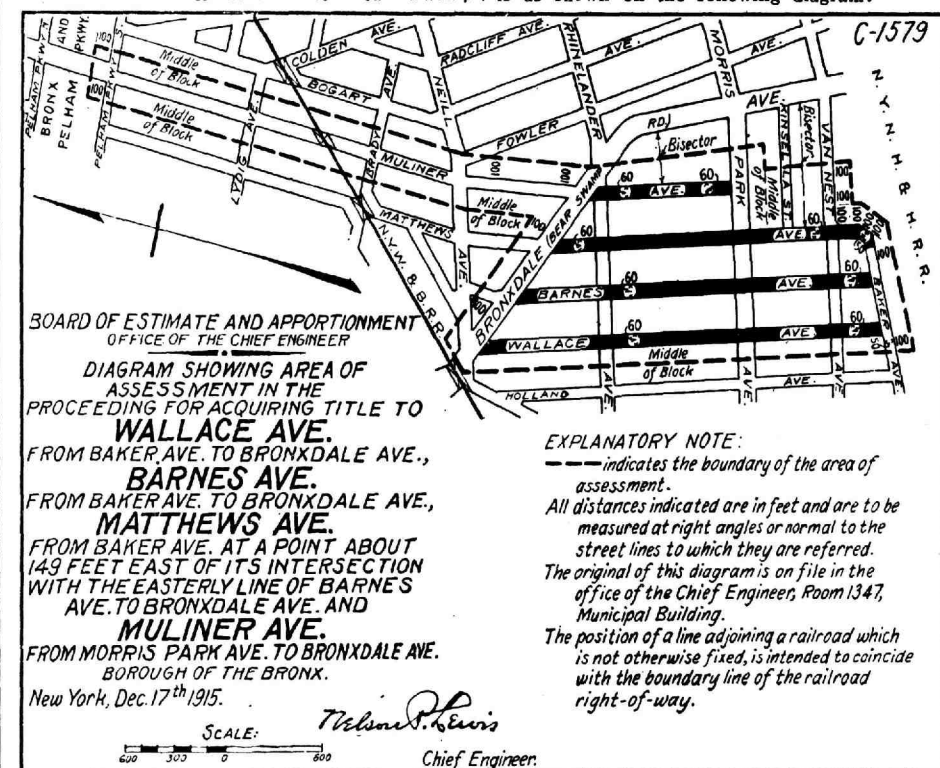
Resolved, That the Secretary of this Board cause these resolutions and a notice to all persons affected thereby that the proposed change will be considered at a meeting of the Board, to be held at the aforesaid time and place, to be published in the City Record for ten days continuously, Sundays and legal holidays excepted, prior to the 21st day of January, 1916.

Dated January 8, 1916.  
JOSEPH HAAG, Secretary, Board of Estimate and Apportionment, Municipal Building. Telephone, 4560 Worth. j8,19

NOTICE IS HEREBY GIVEN THAT THE Board of Estimate and Apportionment of The City of New York, deeming it for the public interest so to do, proposes to change the map or plan of The City of New York so as to establish lines and grades for Oakland Avenue

from Baker Avenue to Bronkdale Avenue, at a point about 149 feet east of its intersection with the easterly line of Barnes Avenue to Bear Swamp Road; and Muliner Avenue from Morris Park Avenue to Bear Swamp Road, Borough of The Bronx.

Resolved, That the Board of Estimate and Apportionment, in pursuance of the provisions of the Greater New York Charter, as amended, hereby gives notice that the proposed enlarged area of assessment for this proceeding is as shown on the following diagram:



Resolved, That this Board consider the proposed enlarged area of assessment at a meeting of the Board to be held in the City Hall, Borough of Manhattan, City of New York, on Friday, January 21, 1916, at 10 o'clock a. m., and that at the same time and place a public hearing thereon will then and there be had.

Resolved, That the Secretary of this Board

cause these resolutions and a notice to all persons affected thereby to be published in the City Record for ten days continuously, exclusive of Sundays and legal holidays, prior to the 21st day of January, 1916.

Dated January 8, 1916.  
JOSEPH HAAG, Secretary, Municipal Building. Telephone, 4560 Worth. j8,19

NOTICE IS HEREBY GIVEN THAT THE Board of Estimate and Apportionment of The City of New York, deeming it for the public interest so to do, proposes to change the map or plan of The City of New York so as to discontinue East 84th Street and East 85th Street between Ditmas Avenue and Avenue D, Borough of Brooklyn, and that a meeting of said Board will be held in the Old Council Chamber, City Hall, Borough of Manhattan, City of New York, on Friday, January 21, 1916, at 10 o'clock a. m., at which such proposed change will be considered by said Board; all of which is more particularly set forth and described in the following resolutions adopted by the Board on December 23, 1915, notice of the adoption of which is hereby given, viz.:

Resolved, That the Board of Estimate and Apportionment of The City of New York, in pursuance of the provisions of section 442 of the Greater New York Charter, as amended, deeming it for the public interest so to do, proposes to change the map or plan of The City of New York by discontinuing East 84th Street and East 85th Street between Ditmas Avenue and Avenue D, Borough of Brooklyn, which proposed change is more particularly shown upon a map or plan bearing the signature of the President of the Borough, and dated August 11, 1914.

Resolved, That this Board consider the proposed change at a meeting of the Board, to be held in the City Hall, Borough of Manhattan, City of New York, on Friday, January 21, 1916, at 10 o'clock a. m.

Resolved, That the Secretary of this Board cause these resolutions and a notice to all persons affected thereby that the proposed change will be considered at a meeting of the Board, to be held at the aforesaid time and place, to be published in the City Record for ten days continuously, Sundays and legal holidays excepted, prior to the 21st day of January, 1916.

Dated January 8, 1916.  
JOSEPH HAAG, Secretary, Board of Estimate and Apportionment, Municipal Building. Telephone, 4560 Worth. j8,19

NOTICE IS HEREBY GIVEN THAT THE Board of Estimate and Apportionment of The City of New York, deeming it for the public interest so to do, proposes to change the map or plan of The City of New York by discontinuing East 84th Street and East 85th Street between Ditmas Avenue and Avenue D, Borough of Brooklyn, which proposed change is more particularly shown upon a map or plan bearing the signature of the President of the Borough, and dated August 11, 1914.

from Henderson Avenue to Castleton Avenue, Borough of Richmond, and that a meeting of said Board will be held in the Old Council Chamber, City Hall, Borough of Manhattan, City of New York, on Friday, January 21, 1916, at 10 o'clock a. m., at which such proposed change will be considered by said Board; all of which is more particularly set forth and described in the following resolutions adopted by the Board on December 23, 1915, notice of the adoption of which is hereby given, viz.:

Resolved, That the Board of Estimate and Apportionment of The City of New York, in pursuance of the provisions of section 442 of the Greater New York Charter, as amended, deeming it for the public interest so to do, proposes to change the map or plan of The City of New York by establishing lines and grades for Oakland Avenue from Henderson Avenue to Castleton Avenue, in the Borough of Richmond, City of New York, which proposed change is more particularly shown upon a map or plan bearing the signature of the President of the Borough and dated August 18, 1915.

Resolved, That this Board consider the proposed change at a meeting of the Board, to be held in the City Hall, Borough of Manhattan, City of New York, on Friday, January 21, 1916, at 10 o'clock a. m.

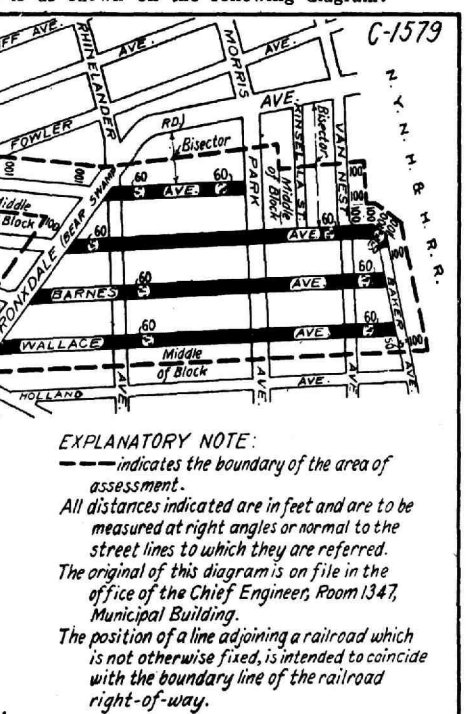
Resolved, That the Secretary of this Board cause these resolutions and a notice to all persons affected thereby that the proposed change will be considered at a meeting of the Board, to be held at the aforesaid time and place, to be published in the City Record for ten days continuously, Sundays and legal holidays excepted, prior to the 21st day of January, 1916.

Dated January 8, 1916.  
JOSEPH HAAG, Secretary, Board of Estimate and Apportionment, Municipal Building. Telephone, 4560 Worth. j8,19

NOTICE IS HEREBY GIVEN THAT THE Board of Estimate and Apportionment of The City of New York, deeming it for the public interest so to do, proposes to change the map or plan of The City of New York so as to establish lines and grades for Oakland Avenue

from Baker Avenue to Bronkdale Avenue, at a point about 149 feet east of its intersection with the easterly line of Barnes Avenue to Bear Swamp Road; and Muliner Avenue from Morris Park Avenue to Bear Swamp Road, Borough of The Bronx.

Resolved, That the Board of Estimate and Apportionment, in pursuance of the provisions of the Greater New York Charter, as amended, hereby gives notice that the proposed enlarged area of assessment for this proceeding is as shown on the following diagram:



Resolved, That this Board consider the proposed enlarged area of assessment at a meeting of the Board to be held in the City Hall, Borough of Manhattan, City of New York, on Friday, January 21, 1916, at 10 o'clock a. m., and that at the same time and place a public hearing thereon will then and there be had.

Dated January 8, 1916.  
JOSEPH HAAG, Secretary, Municipal Building. Telephone, 4560 Worth. j8,19

NOTICE IS HEREBY GIVEN THAT THE Board of Estimate and Apportionment of The City of New York, deeming it for the public interest so to do, proposes to change the map or plan of The City of New York by discontinuing East 84th Street and East 85th Street between Ditmas Avenue and Avenue D, Borough of Brooklyn, and that a meeting of said Board will be held in the Old Council Chamber, City Hall, Borough of Manhattan, City of New York, on Friday, January 21, 1916, at 10 o'clock a. m., at which such proposed change will be considered by said Board; all of which is more particularly set forth and described in the following resolutions adopted by the Board on December 23, 1915, notice of the adoption of which is hereby given, viz.:

Resolved, That the Board of Estimate and Apportionment of The City of New York, in pursuance of the provisions of section 442 of the Greater New York Charter, as amended, deeming it for the public interest so to do, proposes to change the map or plan of The City of New York by discontinuing East 84th Street and East 85th Street between Ditmas Avenue and Avenue D, Borough of Brooklyn, which proposed change is more particularly shown upon a map or plan bearing the signature of the President of the Borough, and dated August 11, 1914.

Resolved, That this Board consider the proposed change at a meeting of the Board, to be held in the City Hall, Borough of Manhattan, City of New York, on Friday, January 21, 1916, at 10 o'clock a. m.

Resolved, That the Secretary of this Board cause these resolutions and a notice to all persons affected thereby that the proposed change will be considered at a meeting of the Board, to be held at the aforesaid time and place, to be published in the City Record for ten days continuously, Sundays and legal holidays excepted, prior to the 21st day of January, 1916.

Dated January 8, 1916.  
JOSEPH HAAG, Secretary, Municipal Building. Telephone, 4560 Worth. j8,19

NOTICE IS HEREBY GIVEN THAT THE Board of Estimate and Apportionment of The City of New York, deeming it for the public interest so to do, proposes to change the map or plan of The City of New York by discontinuing East 84th Street and East 85th Street between Ditmas Avenue and Avenue D, Borough of Brooklyn, and that a meeting of said Board will be held in the Old Council Chamber, City Hall, Borough of Manhattan, City of New York, on Friday, January 21, 1916, at 10 o'clock a. m., at which such proposed change will be considered by said Board; all of which is more particularly set forth and described in the following resolutions adopted by the Board on December 23, 1915, notice of the adoption of which is hereby given, viz.:

Resolved, That the Board of Estimate and Apportionment of The City of New York, in pursuance of the provisions of section 442 of the Greater New York Charter, as amended, deeming it for the public interest so to do, proposes to change the map or plan of The City of New York by discontinuing East 84th Street and East 85th Street between Ditmas Avenue and Avenue D, Borough of Brooklyn, which proposed change is more particularly shown upon a map or plan bearing the signature of the President of the Borough, and dated August 11, 1914.

published in the City Record and the corporation newspapers for ten days continuously, Sundays and legal holidays excepted, prior to the 21st day of January, 1916.

Dated January 8, 1916.  
JOSEPH HAAG, Secretary, Municipal Building. Telephone, 4560 Worth. j8,19

## BOROUGH OF THE BRONX.

### Auction Sale.

NOTICE OF SALE AT PUBLIC AUCTION, under the direction of Douglas Mathewson, President, Borough of The Bronx, on

MONDAY, JANUARY 17, 1916, at 11 a. m., at the Stable of the Bureau of Sewers and Highways—Maintenance, 181st Street and Webster Avenue.

Lot No. 1—File of scrap rubber hose, 6 pairs rubber boots.

Lot 2—Store fixtures, consisting of: 1 small showcase, 1 small stove, 1 small bureau, 1 small tool box, 1 stepladder, 1 folding baby carriage, 1 box carbons, lot electric light fixtures.

Lot 3—1 large electric sign.

Lot 4—Encumbrance lot, consisting of: 9 doors, 18 window sash, 1 clothes closet, 1 iron sink, 1 coal and ice sign, 1 square iron street sign, 2 milk cans.

Lot 5—Household effects, consisting of: 1 small folding table, 1 ironing board, 1 hat box with two ladies' hats, 1 grip, 1 bread box, 1 bundle, 3 trunks, 1 bbl. (miscellaneous), 2 baskets (miscellaneous).

Lot 6—8 sections of picket fence, 8 posts (new material).

Lot 6½—Pile of 500 old brick, 2 stepping stones, 1 lot slate steps, 1 pce. marble.

Lot 7—Store fixtures, consisting of: 2 show cases (glass broken), 1 soda fountain, 1 chair (broken), 1 ice box, 1 lot store fixtures.

Lot 8—15 barrels of tile.

Lot 9—1 buggy (damaged).

Lot No. 10—1 dress suit case, 1 showcase of collars, 1 pair blue pants, 1 pair Khaki pants.

CONDEMNED EQUIPMENT.

Lot 11—2 long handle axes, 1 cold chisel, 70 ft. 2" link chain, 2 5" steam gauges, 38 padlocks, 14 galv. iron pails, 1 pick, 68 ft. rope, 3 asphalt shovels, 4 round tappers, 4 12" monkey wrenches, 8 hydrant wrenches, 10 1-gal. cans, 3 2-gal. cans, 1 grub pick, 59 hoses, 8 hatchets, 4 tape measures, 2 chisel points, 1 Belgian rammer, 1 ¾" reducer, 6 sickles, 11 rock wedges.

Lot 12—1 pile scrap iron (about 4 tons).

Lot 13—13 old water monitors.

Lot 14—About 1,500 lb. auto shoes, about 125 lb. auto tubes.

Lot 15—6 buggies.

Lot 16—1 lot old summer blankets, 1 lot old stable blankets, 1 lot old harness.

Lot 17—1 auto locomobile runabout, 18-20 H. P.

Lot 18—1 auto trunk, 2 pair auto brass side lamps, 1 auto tail lamp.

Lot 19—1 pile rubber hose and pipe, 64 pair rubber boots, hose, 2½", 76 feet, (2½") suction, 10 ft. ¾" hose, 44 ft.

Lot 20—10 steel axes, 1 grub axe, 10 hack saw blades, 259 ¾" iron couplings, 1 2" coupling, 6 1-gal. oil cans, 2 No. 3 pipe cutters, 7 files, various sizes, 1 mason hammer, 3 grab hooks, 2 hydrant keys, 6 padlocks, 16 galv. iron pails, 3 picks, 24 pcs. ¾ iron pipe, 7 stone wedges, 2 auto wheel sprockets, 5 50' tape lines, 2 pulley rings, 132 lengths 1" manilla rope, 1 Stillson wrench.

Lot 21—3 iron sewer carts.

Lot 22—1 pile scrap iron.

TERMS OF SALE.

All property shall be sold "as is." Cash payment or bankable funds at the time and place of sale, and the removal of the materials within 48 hours from the date of sale. If the purchaser or purchasers do not comply with the above conditions of removal they shall forfeit his or their purchase money and the ownership of the articles purchased, which will thereafter be resold for the benefit of the City.

The City will not be liable for any loss or damage to property sold between the time of sale and time of removal.

And the President of the Borough of The Bronx reserves the right on the day of sale to withdraw from the sale any of the articles and materials or reject all bids.

j5,17 DOUGLAS MATHEWSON, President.

## BOROUGH OF BROOKLYN.

### Proposals.

SEALED BIDS OR ESTIMATES WILL BE received by the President of Borough of Brooklyn, at Room No. 2, Borough Hall, until 11 o'clock A. M., on

WEDNESDAY, JANUARY 26, 1916, NO. 1. FOR REPAIRING SIDEWALKS ON THE WEST SIDE OF BERRY ST., BETWEEN N. 8TH ST. AND N. 9TH ST. AND AT 25 OTHER LOCATIONS IN THE WILLIAMSBURG DISTRICT OF THE BOROUGH OF BROOKLYN.

The Engineer's estimate is as follows:

275 sq. ft. cement sidewalks.

275 sq. ft. 6-inch cinder or gravel sidewalk foundation.

1,960 sq. ft. old flagstones relaid.

5,425 sq. ft. new flagstones.

66 lin. ft. new bluestone curb set in concrete.

16 sq. yds. granite pavement relaid on sand, with joint filler of cement grout.

Time allowed, 30 working days. Security required for the performance of the contract, \$650.

NO. 2. FOR REPAIRING SIDEWALKS ON THE NORTH SIDE OF DRIGGS AVE., BETWEEN SUTTON ST. AND MORGAN AVE. AND AT 23 OTHER LOCATIONS IN THE WILLIAMSBURG, BEDFORD AND BUSHWICK DISTRICTS OF THE BOROUGH OF BROOKLYN.

The Engineer's estimate is as follows:

665 sq. ft. cement sidewalks.

665 sq. ft. 6-inch cinder or gravel sidewalk foundation.

2,630 sq. ft. old flagstones relaid.

1,045 sq. ft. new bluestone crosswalks.

45 sq. ft. old bluestone crosswalks.

40 sq. ft. new bluestone crosswalks.

20 sq. yds. granite pavement relaid on sand, with joint filler of cement grout.

Time allowed, 30 working days. Security required for the performance of the contract, \$300.

The bidder will state the price of each item or article contained in the specifications or schedules herein contained or hereto annexed, per



lin. ft., sq. ft., sq. yd., or other unit of measure, by which the bids will be tested. The bids will be compared and the contract awarded at a lump or aggregate sum for each contract.

Blank forms and further information may be obtained at the office of the Bureau of Highways, the Borough of Brooklyn, Room 502, No. 50 Court Street, Brooklyn.

L. H. POUNDS, President.  
j14,26  
See General Instructions to Bidders on last page, last column, of the "City Record."

SEALED BIDS OR ESTIMATES WILL BE received by the President of Borough of Brooklyn at Room No. 2, Borough Hall, until 11 o'clock A. M., on

WEDNESDAY, JANUARY 19, 1916.  
NO. 1. FOR FURNISHING AND DELIVERING 15,000 CU. YDS. OF ASPHALT SAND.

To be delivered to the yard of the Municipal Asphalt Plant, 7th St. Basin, Gowanus Canal.  
NO. 2. FOR FURNISHING AND DELIVERING 3,500 CU. YDS. OF BINDER STONE.

To be delivered to the Municipal Asphalt Plant, 7th St. Basin, Gowanus Canal.  
NO. 3. FOR FURNISHING AND DELIVERING 3,000 CU. YDS. OF ONE AND ONE-HALF INCH BROKEN STONE FOR CONCRETE, TO BE DELIVERED AS FOLLOWS:

1,500 cu. yds. to Corporation Yard, Wallabout Basin, Foot of Hewes St.  
500 cu. yds. to yard adjoining the Municipal Asphalt Plant, 7th St. Basin, Gowanus Canal.  
300 cu. yds. to Corporation Yard, Dekalb Ave., near Irving Ave.

300 cu. yds. to Corporation Yard, N. 8th St., near Union Ave.

400 cu. yds. to Corporation Yard, Hopkinson Ave., near Marion St.

NO. 4. FOR FURNISHING AND DELIVERING 2,200 TONS OF LIMESTONE OR OTHER SUITABLE INORGANIC DUST.

To be delivered to the Municipal Asphalt Plant, 7th St. Basin, Gowanus Canal.  
NO. 5. FOR FURNISHING AND DELIVERING 12,000 GALLONS OF KEROSENE OIL, TO BE DELIVERED AS FOLLOWS:

1,000 gallons to Corporation Yard, Wallabout Basin, Foot of Hewes St.

1,000 gallons to Corporation Yard, 67th St., near 18th Ave.

10,000 gallons to Municipal Asphalt Plant, 7th St. Basin, Gowanus Canal.

NO. 6. FOR FURNISHING AND DELIVERING 12,000 GALLONS OF RESIDUUM OIL.

To be delivered to the yard of the Municipal Asphalt Plant, 7th St. Basin, Gowanus Canal.

The time for the completion of each of the above six contracts is on or before Dec. 31, 1916.

The security required for the faithful performance of each contract in each instance is 30% of the amount for which the contract is awarded.

The bidder will state the price of each item or article contained in the specifications or schedules herein contained or hereto annexed, per pound, ton, dozen, gallon, yard or other unit of measure, by which the bids will be tested. The extensions must be made and footed up. The bids will be compared and the contract awarded at a lump or aggregate sum for each contract.

Delivery will be required to be made at the time and in the manner and in such quantities as may be directed.

Blank forms and further information may be obtained at the office of the Bureau of Highways, the Borough of Brooklyn, Room 502, No. 50 Court Street, Brooklyn.

L. H. POUNDS, President.  
j17,19  
See General Instructions to Bidders on last page, last column, of the "City Record."

SEALED BIDS OR ESTIMATES WILL BE received by the President of Borough of Brooklyn at Room No. 2, Borough Hall, until 11 o'clock A. M., on

WEDNESDAY, JANUARY 19, 1916.  
NO. 1. FOR FURNISHING ALL THE LABOR AND MATERIAL REQUIRED FOR CONSTRUCTING SEWER BASINS AT THE NORTHEAST AND NORTHWEST CORNERS OF HINSDALE STREET AND NEWPORT STREET.

The Engineer's preliminary estimate of the quantities is as follows:

Two (2) sewer basins complete, of either standard design, with iron pans or gratings, iron basin hoods and connecting culverts, including all incidentals and appurtenances; per basin, \$115.00

The time allowed for the completion of the work and full performance of the contract will be Twelve (12) working days.

The amount of security required for the faithful performance of the contract will be One Hundred Dollars (\$100.00).

NO. 2. FOR FURNISHING ALL THE LABOR AND MATERIAL REQUIRED FOR CONSTRUCTING A SEWER BASIN AT THE NORTHERLY CORNER OF 54TH STREET AND 15TH AVENUE.

The Engineer's preliminary estimate of the quantities is as follows:

One (1) sewer basin complete, of either standard design, with iron pans or gratings, iron basin hoods and connecting culvert, including all incidentals and appurtenances; per basin, \$140.00

The time allowed for the completion of the work and full performance of the contract will be ten (10) working days.

The amount of security required for the faithful performance of the contract will be Seventy Dollars (\$70.00).

The foregoing Engineer's preliminary estimates of the total cost for the completed work are to be taken as the 100 per cent. basis and test for bidding. Proposals shall state a single percentage of such 100 per cent. (such as 95 per cent., 100 per cent. or 105 per cent.) for which all materials and work called for in the proposed contract and the notices to bidders are to be furnished to the City. Such percentage as bid for this contract shall apply to all unit items specified in the Engineer's preliminary estimate to an amount necessary to complete the work described in the contract.

Blank forms and further information may be obtained at the office of the Bureau of Sewers, 215 Montague st., Borough of Brooklyn.

L. H. POUNDS, President.  
j17,19  
See General Instructions to Bidders on last page, last column, of the "City Record."

SEALED BIDS OR ESTIMATES WILL BE received by the President of Borough of Brooklyn at Room No. 2, Borough Hall, until 11 o'clock A. M., on

WEDNESDAY, JANUARY 19, 1916.  
FOR FURNISHING ALL THE LABOR AND MATERIALS REQUIRED FOR FILL TO BE PLACED IN THE VICINITY OF THE SEWAGE PUMPING STATION IN AVENUE "V," BETWEEN WEST 10TH STREET AND WEST 11TH STREET, SECTION NO. 1 A OF SANITARY OUTLET SEWERS, STORM OUTLET SEWERS, AND THE FORCE MAIN IN AVENUE "V," BETWEEN THE WESTERLY LINE OF WEST 11TH STREET AND THE EASTERLY LINE OF WEST 10TH STREET, TOGETHER WITH ALL SANITARY OUTLET SEWERS, STORM OUTLET SEWERS

AND THE FORCE MAIN AND THE SEWAGE PUMPING STATION, AND ALL ADJUNCTS AND APPURTENANCES WITHIN THE PARCEL OF LAND BETWEEN WEST 10TH STREET AND WEST 11TH STREET, AND BETWEEN AVENUE "V" AND A LINE PARALLEL THEREWITH AND 200 FEET SOUTHERLY THEREFROM.

The Engineer's preliminary estimate of the quantities is as follows:

5,200 cubic yards of fill, placed complete, including all incidentals and appurtenances.

The time allowed for the completion of the work and full performance of the contract will be Seventy (70) working days.

The amount of security required will be One Thousand Dollars (\$1,000.00).

The bidder will state the price of each item or article contained in the specifications or schedule herein contained or hereto annexed per cubic yard or other unit of measure, by which the bids will be tested.

Bids will be compared and the contract awarded at a lump or aggregate sum for the contract.

Delivery will be required to be made at the time and in the manner and in such quantities as may be directed.

Blank forms and further information may be obtained at the office of the Bureau of Sewers, the Borough of Brooklyn, No. 215 Montague Street, Brooklyn.

L. H. POUNDS, President.  
j17,19  
See General Instructions to Bidders on last page, last column, of the "City Record."

DEPARTMENT OF WATER SUPPLY, GAS AND ELECTRICITY.

Proposals.

SEALED BIDS OR ESTIMATES WILL BE received by the Commissioner of Water Supply, Gas and Electricity at room 2351, Municipal Building, Manhattan, until 2 o'clock p. m., on

MONDAY, JANUARY 17, 1916.  
Borough of Richmond.

SECTION I—ERECTING A FRAME BUILDING FOR USE AS A BOILER HOUSE AT THE CLOVE PUMPING STATION.

SECTION II—FOR TRANSPORTING ONE (1) BOILER FROM THE CITY DOCK AT PORT RICHMOND, AND ONE (1) BOILER FROM THE CITY DOCK AT STAPLETON, AND RE-ERECTING THEM WITH FOUNDATIONS, SETTINGS, PIPING, FORCED DRAUGHT SYSTEM AND THE APPURTENANCES COMPLETE IN THE CLOVE PUMPING STATION.

The time allowed for doing and completing the entire work will be fifty (50) consecutive working days on Section I; seventy-five (75) consecutive working days on Section II.

The security required will be One Thousand Seven Hundred and Fifty Dollars (\$1,750) on Section I; Three Thousand Dollars (\$3,000) on Section II.

The bidder will state the price per unit of each item of work or supplies contained in the specifications or schedule, by which the bids will be tested. Bids will be received for either or both sections, but in comparing the bids the bids for each section will be compared separately and the contract will be awarded by sections to the lowest formal bidder.

Blank forms of bid, proposals and contract, including specifications, approved as to form by the Corporation Counsel, can be obtained at Room 2351, in the Municipal Building, Manhattan, New York City.

January 3, 1916.  
j6,17 WILLIAM WILLIAMS, Commissioner.  
See General Instructions to Bidders on last page, last column, of the "City Record."

DEPARTMENT OF BRIDGES.

Proposals.

SEALED BIDS OR ESTIMATES WILL BE received by the Commissioner of Bridges at his office, Municipal Building, Manhattan, until 2 o'clock p. m., on

THURSDAY, FEBRUARY 3, 1916.  
FOR FURNISHING AND INSTALLING METAL PARTITIONS AND RAILINGS IN THE MUNICIPAL BUILDING.

After the certification of the contract by the Comptroller of The City of New York, the Contractor will be required to begin work within five days of the date of a written notice from the Commissioner to proceed, and the Contractor will be required to complete the entire work to the satisfaction of the Commissioner and in accordance with the plans and specifications on or before the expiration of six (6) calendar months.

The amount of the security to guarantee the faithful performance of the work will be Eighteen Thousand Dollars (\$18,000).

The right is reserved by the Commissioner to reject all the bids should he deem it to the interest of the City so to do. The award, if any, will be made to the lowest bidder for the whole work.

Blank forms and specifications may be obtained at the office of the Department of Bridges.

F. J. H. KRACKE, Commissioner.  
j15,13  
See General Instructions to Bidders on last page, last column, of the "City Record."

Auction Sales.

THE COMMISSIONER OF BRIDGES WILL sell at Public Auction at the Williamsburg Bridge, Kent Avenue and South Sixth Street, Borough of Brooklyn, at 10.30 a. m., on

TUESDAY, JANUARY 25, 1916.  
Lot 1—636 pounds of aluminum cables, insulated (electric).

Lot 2—351½ pounds of copper wire, insulated (electric).

Lot 3—465 pounds of lead covered steel armor cable.

Lot 4—3,665 pounds of copper wire (bare).

Lot 5—326 pounds of copper wire, lead covered.

Lot 6—233 pounds of old bronze railing and posts.

Lot 7—17 pounds of sheet copper (scrap).

Lot 8—331 pounds of scrap brass.

Lot 9—100 tons of scrap iron and steel, including rivets, bolts, structural steel, approximately.

Lot 10—99 pounds of old rubber air hose, wire wound.

Lot 11—80 pounds of old rope.

Lot 12—6 (only) old worn out sheet iron oil tanks.

Lot 13—115 (only) oil barrels.

Lot 14—6 (only) old police booths, kalomeined.

Lot 15—40 pounds of old canvas.

Lot 16—3.5 tons of lattice footwalk railing, 10-foot sections, 34 pieces.

Lot 17—About 50 pieces of old tools, worn out, miscellaneous lot.

Lot 18—99 pounds old hose, wire wound.

TERMS OF SALE.

1. Shall pay the Auctioneer's fees at the time of the sale.

2. Shall make a deposit of fifty per cent. in cash or certified check on each lot and full payment before the removal of the material is begun.

3. Shall make application to the Commis-

sioner of Bridges forty-eight hours in advance before removing all material sold by weight.

4. Shall remove all material within twenty days after the sale; otherwise all money paid as deposit at the time of the sale shall be forfeited and the material will be resold for the benefit of the City.

5. Shall remove all material under the supervision and as directed by the representative designated by the Commissioner of Bridges, the material to be removed continuously when once started.

6. Lots are to be sold separately to the highest bidder on each lot number.

No bid will be considered or accepted for less than the entire quantity in each lot.

The quantities as advertised are approximate only, and all payments shall be based upon the actual weight as determined by the City's representative on the City's scales on the premises, or at the expense of the bidder on the nearest public scale.

When material is sold by the ton, two thousand pounds shall constitute a ton.

The Commissioner of Bridges reserves the right to reject any or all bids.

Full information may be obtained at the office of the Engineer in Charge, Broadway and Kent Avenue, Brooklyn, New York.

The material to be sold may be seen at the place as above specified.

F. J. H. KRACKE, Commissioner of Bridges.  
WILLIAM F. RAE, Auctioneer.  
j10,23

THE COMMISSIONER OF BRIDGES WILL sell at Public Auction at the Brooklyn Bridge Yard, Nassau and Washington Streets, Borough of Brooklyn, at 10.30 a. m. on

MONDAY, JANUARY 24, 1916.  
Nassau Street Yard.

Lot 1—950 cable rack hangers.

Lot 2—85 cable racks.

Lot 3—11 old urinals.

Lot 4—1 old wash basin.

Lot 5—75 old empty oil barrels.

Lot 6—30 old empty oil barrels.

Lot 7—6 drums and 11 coils of old steel wire cable.

Lot 8—About 3,000 pounds of old automobile tires.

Lot 9—About 100 tons of scrap iron and steel, located as follows:

Concord Street Yard.

About 50 tons of rivet punchings, cut-offs from shapes, old pipe gears, and a miscellaneous assortment of small metal.

About 20 tons of old cast iron fence, gears, shaft hangers, etc.

Tillary Street Yard.

About 30 tons of old plates, channels and "I" beams.

TERMS OF SALE.

The successful bidder on each lot—

1. Shall pay the Auctioneer's fees at the time of the sale.

2. Shall make a deposit of fifty per cent. in cash or certified check on each lot and full payment before the removal of the material is begun.

3. Shall make application to the Commissioner of Bridges forty-eight hours in advance before removing all material sold by weight.

4. Shall remove all material within twenty days after the sale; otherwise all money paid as deposit at the time of the sale shall be forfeited and the material will be resold for the benefit of the City.

5. Shall remove all material under the supervision and as directed by the representative designated by the Commissioner of Bridges, the material to be removed continuously when once started.

All lots are to be sold separately to the highest bidder on each lot number.

No bid will be considered or accepted for less than the entire quantity in each lot.

The quantities as advertised are approximate only, and all payments shall be based upon the actual weight as determined by the City's representative on the City's scales on the premises, or at the expense of the bidder on the nearest public scale.

When material is sold by the ton, two thousand pounds shall constitute a ton.

The Commissioner of Bridges reserves the right to reject any or all bids.

Full information may be obtained at the office of the Engineer in Charge, No. 179 Washington Street, Brooklyn, New York.

The material to be sold may be seen at the places as above specified.

F. J. H. KRACKE, Commissioner of Bridges.  
WILLIAM F. RAE, Auctioneer.  
j10,24

DEPARTMENT OF CORRECTION.

Proposals.

SEALED BIDS OR ESTIMATES WILL BE received by the Commissioner of Correction at Municipal Building, Manhattan, until 11 o'clock, a. m., on

THURSDAY, JANUARY 27, 1916.  
FURNISHING AND DELIVERING 25,000 YARDS PRISONERS' UNIFORM CLOTH.

The time for the delivery of the articles, materials and supplies and the performance of the contract is by or before March 31st, 1916.

The amount of security required for the performance of the contract is thirty (30) per cent. of the amount of the bid.

The bidder will state the price for each item or article contained in the specifications or schedules herein contained or hereto annexed, per yard, by which the bids will be tested. The extensions must be made and footed up, as the bids will be read from the totals and awards made to the lowest bidder on each item.

Bids must be submitted in duplicate, each in a separate envelope. No bid will be accepted unless this provision is complied with.

Delivery will be required to be made at the time and in the manner and in such quantities as may be directed.

Blank forms and further information may be obtained at the office of the Department of Correction, 161 Broadway, Manhattan, Municipal Building, New York City.

BURDETTE G. LEWIS, Commissioner.  
j17,27  
See General Instructions to Bidders on last page, last column, of the "City Record."

PUBLIC SERVICE COMMISSION.

Hearing on Form of Contract.

NOTICE IS HEREBY GIVEN THAT A PUBLIC hearing will be held at the office of the Public Service Commission for the First District, at No. 154 Nassau Street, Borough of Manhattan, New York City, on the 31st day of January, 1916, at 10.30 o'clock A. M., upon the proposed terms and conditions of a contract for the construction of Section No. 1-B of Route No. 12, a part of the Broadway-Fourth Avenue Rapid Transit Railroad.

Section No. 1-B begins at a point under St. Felix Street, Brooklyn, about opposite the north-easterly building line of Hanson Place, and extends southerly under Hanson Place, the property of the Long Island Railroad Company and Atlantic Avenue to a point under City property in the

block bounded by Atlantic Avenue, Fifth Avenue and Flatbush Avenue.

Copies of the said contract may be obtained at the said office of the said Public Service Commission for one dollar each.

Dated, New York, January 13, 1916.  
PUBLIC SERVICE COMMISSION FOR THE FIRST DISTRICT, by OSCAR S. STRAUS, Chairman.  
TRAVIS H. WHITNEY, Secretary.  
j15,31

NOTICE IS HEREBY GIVEN THAT A PUBLIC Hearing will be held at the office of the Public Service Commission for the First District, at No. 154 Nassau Street, Borough of Manhattan, New York City, on the 24th day of January, 1916, at 10.30 o'clock A. M., upon the proposed terms and conditions of a contract for the construction of Section No. 2-A of Route No. 12, a part of the Broadway-Fourth Avenue Rapid Transit Railroad.

Section 2-A begins at about Prospect Park Plaza in the Borough of Brooklyn, runs thence under Flatbush Avenue to a connection with the Brighton Beach Railroad operated by the New York Consolidated Railroad Company at about Malbone Street.

Copies of the said Contract may be obtained at the said office of the said Public Service Commission for One Dollar each.

Dated New York, January 7, 1916.  
PUBLIC SERVICE COMMISSION FOR THE FIRST DISTRICT, By OSCAR S. STRAUS, Chairman.  
TRAVIS H. WHITNEY, Secretary.  
j10,24

BELLEVUE AND ALLIED HOSPITALS, DEPARTMENT OF CORRECTION, FIRE DEPARTMENT, DEPARTMENT OF PARKS, BROOKLYN; DEPARTMENT OF PUBLIC CHARITIES, DEPARTMENT OF WATER SUPPLY, GAS AND ELECTRICITY.

Proposals.

SEALED BIDS OR ESTIMATES WILL BE received by Bellevue and Allied Hospitals, Dept. of Correction, Fire Department, Dept. of Parks, B'klyn; Dept. of Public Charities, Dept. of Water Supply, Gas and Electricity, at Room 1230, Municipal Building, Borough of Manhattan, City of New York, until 12 o'clock noon on

THURSDAY, JANUARY 20, 1916.  
FOR FURNISHING AND DELIVERING CLOTHING, DRY GOODS AND NOTIONS, ETC.

The time for the performance of the contract is on or before June 30, 1916.

The amount of security required is thirty (30) per cent. of the amount of the bid or estimate.

No bid will be considered unless it is accompanied by a deposit. Such deposit shall be in an amount not less than one and one-half (1½) per cent. of the total amount of the bid.

The bidder will state the price per each, doz., gross, yard, piece or other designated unit, by which the bids will be tested. The extensions must be made and footed up, as the bids will be read from the total and awards made to the lowest bidder on each item or class; as stated in the specifications.

Bids must be submitted in duplicate, each in a separate envelope. No bid will be accepted unless this provision is complied with.

Blank forms and further information may be obtained at Room 1230, Municipal Building, Borough of Manhattan.

BOARD OF TRUSTEES, BELLEVUE AND ALLIED HOSPITALS, JOHN W. BRANNAN, M. D., President.

DEPARTMENT OF PUBLIC CHARITIES, JOHN A. KINGSBURY, Commissioner.

DEPARTMENT OF CORRECTION, BURDETTE G. LEWIS, Commissioner.

PARK BOARD, CABOT WARD, President; THOS. W. WHITTLE, RAYMOND V. INGERSOLL, JOHN E. WEIER, Commissioners of Parks.

FIRE DEPARTMENT, ROBERT ADAMSON, Commissioner.

DEPT. OF WATER SUPPLY, GAS AND ELECTRICITY, WILLIAM WILLIAMS, Commissioner.  
j8,20

See General Instructions to Bidders on last page, last column, of the "City Record," except for the address of the office for receiving and opening bids.

DEPARTMENT OF DOCKS AND FERRIES.

Auction Sale.

THE DEPARTMENT OF DOCKS AND FERRIES, Pier A, North River, Borough of Manhattan, City of New York, on

TUESDAY, JANUARY 18, 1916.

Commencing at 10:00 A. M., at Pier A, North River, Borough of Manhattan, will sell at public auction to the highest bidder, the floating plant and equipment described below, situated in the yards of the Department of Docks and Ferries, at the foot of West 57th Street, North River, and at the foot of East 24th Street, East River, Borough of Manhattan.

Lot No. 1. LAUNCH "BRONX," built in 1899. Length 49' 8". Breadth 8'. Depth 5'. Draught 3' 6". Hull, wood, with cabin, engine and boiler room and pilot house. Hand steering gear. Vertical triple expansion condensing engine. Keel condenser. Size of engine, 4½" x 6" x 8" stroke. Boiler No. 261, type "D" Seabury Water Tubular, 4'-10" long, built in 1908, for a working pressure of 200 lbs. above the atmosphere. Also 1 spare boiler of the same size, in good condition, to be included with the boat. This boiler is located at the West 57th Street Yard. Boiler feed pumps (2) 3" x 1¼" x 3". Air pump (1) 3½" x 4½" x 4". The launch was last inspected July 30th, 1914. The certificate of inspection expired July 30th, 1915.



oak 3" x 4" and 1 1/2" x 3". Deck planking is white pine 2 x 1 1/2" with nibbing strakes 4" wide. Plank sheer is white oak 8" wide amidships, tapered fore and aft, and 1 1/2" thick. Frames are of white oak spaced 12" apart, sided and moulded 3" at keel and 2" at head. Fender guards are white oak 4" x 4" on level with plating sheer and extend all around the boat and covered with fender iron.

Stern bearing passes through shaft log and is fitted with composition casting. The stern tube stuffing box is made of composition, lined with white metal and held in position by brass bolts and nuts. Pits are made of white oak, 7" x 7", and fitted with a brass pin 1 1/2" diameter. Provided with (4) bulkheads; a stuffing box is fitted on main shaft at bulkhead just aft of engine. The fresh water tanks have a capacity of about 600 gallons. The boat is provided with a hand steering gear, wheel 36 inches in diameter over spokes, with hardwood rim and cast composition drum grooved for 3/4" phosphor bronze steering cable. The deck is fitted to carry a 12-foot metallic lifboat to meet the requirements of the United States Local Inspectors. The hull is copper sheathed throughout from the keel to about 12 inches above the water line. The deck house is about 35 1/2 feet long with sides parallel to sides of launch; the front is circular. Pilot house is located in forward part of deck house, extending from side to side and 10' 3" fore and aft. Head room of pilot house is 6 1/2 feet to under side of carlins. The after cabin is located aft of the engine room, extending full width of cabin trunk and about 7' 9" fore and aft and is reached by a companionway in after end with a mahogany leader.

Is fitted with a fore and aft compound vertical condensing engine, specially designed for continuous hard duty; cranks are set at 90 degrees each; rated 60 to 70 horse power. Cylinders are 6 and 12 inches in diameter, with a common stroke of pistons of 9 inches. High pressure cylinder is fitted with a valve of the piston type and low pressure cylinder is fitted with a slide valve and operated by link motion. Piston rods and valve stems are provided with metallic packing. Crank shaft is of forged steel 2 3/4" in diameter on journals, with crank pins 2 3/4" in diameter by 4 inches long. Provided with a surface condenser, air pump, circulating engine and hot well; the surface condenser is 19 1/2" outside diameter, 2' 6" long outside of tube sheets. Shell of condenser is made of Tobin bronze with cast bronze tube sheets and heads, containing about 130 square feet of cooling surface. Hot well is made of copper with four subdivisions and filtering trays. Equipped with one Seabury safety water tube boiler, 68" in length, 68" in width, and 72" in height, from bottom of ash pan to top of casing at center, and fitted with double smoke stack, built for a safe working pressure of 250 pounds per square inch, and containing 16 1/2 square feet of grate surface and about 580 square feet of heating surface. Tail shaft is made of rolled phosphor bronze, 3" in diameter. Thrust shaft is made of hammered steel 3" in diameter, with thrust collar turned out of the solid, 5 1/4" in diameter, and is provided with a steady bearing between thrust bearing and stern tube stuffing box, mounted and secured to a thrust bearing sole plate. Propeller wheel is 42" with 54" of pitch and made of cast iron. The thrust bearing is made of cast iron, adjustable, mounted on a cast iron sole plate; thrust faces are lined with Parson's white brass, 3-16" thick, properly grooved for the circulation of oil.

All piping and fittings conform to the requirements of the United States Local Steamboat Inspectors; all fittings for steam and feed pipes are of "extra heavy pattern" for 250 pounds working pressure. Has an equipment of running and side lights, lanterns, rubber hose, cushions, fire extinguisher, shovels, oars, life preservers, rope, fire buckets, fire tools, a box of brass fittings, copper tank, and one new spare propeller wheel. The launch was run into by the Steamer "Rensselaer" and sunk on May 16th, 1915, in the Hudson River, off 83rd Street, and raised on May 23rd, 1915.

The launch may be inspected at the foot of West 57th Street, North River, Borough of Manhattan, on any week day between 9 A. M. and 4 P. M., or on Saturdays between 9 A. M. and 11 A. M.

Lot No. 4. STEAM TUG "RICHMOND," built in Buffalo, N. Y., and launched 1891. Length over all 98 feet. Length between perpendiculars, 88 feet. Beam moulded, 18 feet. Depth of sides, at frame No. 31, 10' 7". Load draught 11' 6". Tonnage, gross 99, net 49. Hull is of steel, 3/4" plating, with 4 thwartship water-tight bulkheads and wooden house. Frames 2 1/2" x 2 1/2" x 3/4". Deck beams 7" bulb angles. Decking is 2" yellow pine. Has fore and aft water tanks, 1,200 gallons capacity each. Engine and fire room below deck. Capacity of coal bunkers, 18 gross tons. Crew's quarters forward. Upper engine room and operating platform amidship. Cabin aft of engine room. Forepeak used as chain locker.

Engine, one condensing 3 cylinder triple expansion, 12' 19' x 31" by 20" stroke arranged so that it can be worked non-condensing. I. H. P. 475. Speed per hour 12 knots. Crank shaft 6 1/2" diameter, tail shaft 6 1/2" diameter, propeller (sectional) 7' 6" diameter, 11 ft. pitch, area 24.4 square feet. One surface condenser, one centrifugal circulating pump 8" suction, one vertical circulating pump engine 5" x 4", one steam steering engine.

One Babcock & Wilcox tubular water boiler, diameter of steam drum 42" x 11", 6" long; working pressure 200 pounds steam; gauge pressure. Boiler has forced draught system which is very seldom used; steaming of boiler excellent. One furnace with 3 fire doors. Grate surface, 45 square feet. Heating surface 1,804 square feet.

Nozzles for hose connections, 3. One fire and bilge pump. Capacity 68 gallons per minute. Air pump, horizontal, practically new, carries 27" to 28" vacuum. Two feed pumps. Spare parts. 5 propeller blades, template and pattern.

NOTE: 65% of hull and frames were rebuilt four years ago. The entire house, including pilot house and cabin, was rebuilt in 1912. Was last inspected June 15th, 1915, by United States Local Inspectors, with full equipment as required by law. Certificate of inspection expires Nov. 14th, 1916.

Lot No. 5. PILE DRIVER NO. 5. Built in 1892. Size of scow 46' x 23' x 5' 6". Height of ways 60 feet. Weight of hammer 3,300 pounds. Boiler U. T. 42" diam. x 7' 3" high. Engine—Horizontal, double cylinder 8 1/4" x 10". Double drum (fall 54 feet).

Lot No. 6. PILE DRIVER NO. 6. Built in 1892. Size of scow 42' 7" x 20' 6" x 4' 8". Height of ways 60 feet. Weight of hammer 3,000 pounds. Boiler U. T. 36" diam. x 9' 0" high. Engine—Horizontal, double cylinder 6" x 12". Double drum (fall 54 feet).

Lot No. 7. PILE DRIVER NO. 7. Size of scow 42' 9" x 20' 6" x 4'. Height of ways 50 feet. Weight of hammer 2,000 pounds. Boiler U. T. 36" diam. x 9' 0" high. Engine—Horizontal, double cylinder 6" x 12". Single drum (fall 44 feet).

Lot No. 8. PILE DRIVER NO. 12. Built in 1890. Size of scow 45' x 22' x 5'. Height of ways 60 feet. Weight of hammer 3,300 pounds. Boiler U. T. 42" diam. x 9' 0" high. Engine—Horizontal, double cylinder 8 1/4" x 10". Double drum (fall 54 feet).

Lot No. 9. PILE DRIVER NO. 16. Built in 1893. Size of scow 45' x 22' x 5'. Height of ways 60 feet. Weight of hammer 3,300 pounds.

Boiler U. T. 42" diam. x 9' 0" high. Engine—Horizontal, double cylinder 8 1/4" x 10". Double drum (fall 54 feet).

Lot No. 10. PILE DRIVER NO. 18. Built in 1899. Size of scow 45' x 22' x 5'. Height of ways 60 feet. Weight of hammer 3,300 pounds. Boiler U. T. 42" diam. x 9' 0" high. Engine—Horizontal, double cylinder 6" x 12". Double drum (fall 54 feet).

Lot No. 11. DIVERS' SCOW "C." Built in 1905. Size of scow 34' x 17' x 3' 6". Size of house 14' 3" x 12' x 7' 2" high.

Lot No. 12. DIVERS' SCOW "S." Built in 1891. Size of scow 34' x 17' x 3' 6". Size of house 14' 3" x 12' x 7' 2" high.

Lot No. 13. YAWL BOAT No. 1.

Lot No. 14. YAWL BOAT No. 7.

Lot No. 15. YAWL BOAT No. 14.

Lot No. 16. YAWL BOAT No. 20.

Lot No. 17. YAWL BOAT No. 24.

Lot No. 18. YAWL BOAT No. 34.

TERMS OF SALE.

Each lot number will be sold "as is" separately to the highest bidder on each lot number, for a sum in gross.

The description herein contained is believed to be correct, but the Commissioner of Docks will not make any allowance from the purchase money for any inaccuracies, and bidders must satisfy themselves as to the correctness of the description when making their bids.

Successful bidders must make payment in cash or certified check drawn to the order of Department of Docks & Ferries at the time and place of the sale, as follows: On bids of \$500 or less, in full; on bids in excess of \$500, deposit of 50% will be required at time of sale.

In the event of acceptance of bid by the Commissioner of Docks, the balance of the purchase money on lots where payment is not made in full at time of sale, must be paid at the office of the Commissioner of Docks at 21 West 57th Street, North River, Borough of Manhattan, at or before noon on January 24, 1916, and the successful bidder on each lot shall remove the property covered by the lot at or before noon on February 23, 1916. An order will be given to the successful bidder by the Commissioner of Docks on the day of final payment for the material as herein detailed, and he will execute the necessary bill of sale, such bill of sale to be prepared by and at the expense of the successful bidder, subject to approval by the Corporation Counsel as to form.

The bidding will be kept open after the highest bid is received, subject to action by the Commissioner of Docks. The Commissioner of Docks reserves the right until 12 o'clock noon on January 21, 1916, to reject any or all bids received, if in his opinion he deems it to be for the best interests of the City to so reject the bids.

If the successful bidder fails or refuses to pay the balance of the purchase money, or fails or refuses to remove the material as herein provided for, the deposit submitted at the time and place of sale, and any other money paid by him will be forfeited as liquidated damages and the successful bidder shall also forfeit any claim to any ownership in the material; and in such event the City reserves the right to resell the proceeds of any such resale to be the property of the City of New York.

These lots are all located at the department yard at East 24th Street, East River, Borough of Manhattan, with the exception of Lot 3 and the spare boilers for lots numbered 1 and 2, which are located in the department yard at West 57th Street, North River, Borough of Manhattan. All lots may be inspected on any week day between 9 A. M. and 4 P. M., except Saturday, on which day the inspection hours are 9 A. M. to 11 A. M.

R. A. C. SMITH, Commissioner of Docks.

Dated New York, December 29th, 1915. j3,18

## DEPARTMENT OF PUBLIC CHARITIES.

### Proposals.

SEALED BIDS OR ESTIMATES WILL BE received by the Department of Public Charities, Tenth Floor, Municipal Building, Borough of Manhattan, until 10:30 o'clock a. m., on

THURSDAY, JANUARY 27, 1916.

FOR FURNISHING, DELIVERING, LAYING AND CEMENTING BATTLESHIP LINGULUM.

The time for the performance of the contract is forty-five (45) calendar days.

The amount of the security required for the performance of the contract is thirty (30) per cent. of the amount of the contract.

No bid will be considered unless it is accompanied by a deposit, which shall be in an amount not less than one and one-half (1 1/2) per cent. of the total amount of the bid.

The bidder will state the price per square yard or other designated unit, by which the bids will be tested. The extensions must be made and footed up, as the bids will be read from the total and awards made to the lowest bidder on each class, as stated in the specifications.

Bids must be submitted in duplicate, each in a separate envelope. No bid will be accepted unless this provision is complied with.

Blank forms and further information may be obtained at the office of the Contract Clerk of the Department, Tenth Floor, Municipal Building, Borough of Manhattan.

JOHN A. KINGSBURY, Commissioner.

Dated January 7, 1916. j17,27

See General Instructions to Bidders on last page, last column, of the "City Record."

## DEPARTMENT OF EDUCATION.

### Proposals.

SEALED BIDS OR ESTIMATES WILL BE received by the Superintendent of School Supplies at the office of the Department of Education, Park Ave. and 59th St., Manhattan, until 11 a. m. on

MONDAY, JANUARY 24, 1916.

FOR FURNISHING AND DELIVERING DIRECT TO EACH SCHOOL GENERAL APPARATUS AND SUPPLIES FOR THE DEPARTMENTS OF CHEMISTRY, PHYSICS, BIOLOGY, PHYSIOGRAPHY, BOTANICAL AND ZOOLOGICAL SUPPLIES, DAY AND EVENING HIGH SCHOOLS, AND SUPPLIES FOR TRAINING SCHOOLS FOR TEACHERS OF THE CITY OF NEW YORK.

The time for the delivering of the articles, materials and supplies and the performance of the contract is by or before December 31, 1916.

The amount of security required for the faithful performance of the contract is thirty (30) per cent. of the amount of the bid or estimate.

Bidder must enter his price under the separate headings, and in estimating the amount of his bid upon which security will be required, said security must be based on the highest price quoted on each item.

The bidder will state the price of each item or article contained in the specifications or schedules herein contained or hereto annexed, per pound, dozen, gallon, yard or other unit of measure, by which the bids will be tested. Award will be made to the lowest bidder on each item whose sample is equal to the sample referred to by catalogue number. The said reference is made only as a means of briefly describing the article called for.

Delivery will be required to be made at the time and in the manner and in such quantities as may be directed.

Bids must be submitted in duplicate, each in a separate envelope.

Blank forms and further information may be obtained at the office of the Superintendent of School Supplies, Board of Education, the Borough of Manhattan, southwest corner of Park Ave. and 59th St.

PATRICK JONES, Superintendent of School Supplies.

Dated January 12, 1916. j12,24

See General Instructions to Bidders on last page, last column, of the "City Record."

SEALED BIDS OR ESTIMATES WILL BE received by the Superintendent of School Supplies at the office of the Department of Education, Park Ave. and 59th St., Manhattan, until 11 a. m., on

WEDNESDAY, JANUARY 19, 1916.

FOR FURNISHING AND OPERATING STAGES OR OTHER CONVEYANCES TO CONVEY PUPILS TO AND FROM THE SCHOOLS OF THE CITY OF NEW YORK IN THE BOROUGH OF THE BRONX AND QUEENS.

The time for the performance of the contract is prior to December 31, 1916.

The amount of security required for the faithful performance of the contract is thirty (30) per cent. of the amount of the contract.

The bidder may quote on conveyance other than by stage. If by stage, the price per stage per day must be quoted. If by motor vehicle, the price per vehicle per day must be quoted and the type of vehicle stated. If by trolley or other conveyance, the price per pupil per day and the manner in which it is intended to convey the pupils must be stated. If it is intended to convey by special car over a particular route, the price per special car per day must be stated, and such other information must be furnished as will enable the Committee on Supplies to reach a proper determination.

In the event of a school or schools being closed the contract shall be terminated as to that school or schools.

Contract will be awarded to the lowest bidder.

The Board of Education reserves the right to award the contract as a whole for the Boroughs of The Bronx and Queens, or to award it separately for the Borough of The Bronx or Queens, or item by item, if deemed to be for the best interest of the City.

Bids must be submitted in duplicate, each in a separate envelope.

Blank forms and further information may be obtained at the office of the Superintendent of School Supplies, Board of Education, Borough of Manhattan, southwest corner of Park Ave. and 59th St.

PATRICK JONES, Superintendent of School Supplies.

Dated, Jan. 7, 1916. j7,19

See General Instructions to Bidders on last page, last column, of the "City Record."

SEALED BIDS OR ESTIMATES WILL BE received by the Superintendent of School Supplies at the office of the Department of Education, Park Ave. and 59th St., Manhattan, until 11 a. m., on

TUESDAY, JANUARY 18, 1916.

FOR FURNISHING AND DELIVERING GASOLINE FOR MOTOR VEHICLES IN THE BOROUGH OF MANHATTAN, BROOKLYN AND QUEENS DURING THE MONTHS OF JANUARY, FEBRUARY, MARCH, APRIL, MAY AND JUNE, 1916.

The time for the delivering of the articles, materials and supplies and the performance of the contract is by or before June 30, 1916.

The amount of security required for the faithful performance of the contract is thirty (30) per cent. of the amount of the contract.

The bidder will state the price of each item or article contained in the specifications or schedules herein contained or hereto annexed, per gallon, by which the bids will be tested.

Contract will be awarded to the lowest bidder on each item.

Bids must be submitted in duplicate, each in a separate envelope.

Blank forms and further information may be obtained at the office of the Superintendent of School Supplies, southwest corner of Park Ave. and 59th St., Borough of Manhattan.

PATRICK JONES, Superintendent of School Supplies.

Dated January 6, 1916. j6,18

See General Instructions to Bidders on last page, last column, of the "City Record."

SEALED BIDS OR ESTIMATES WILL BE received by the Superintendent of School Buildings at the office of the Department of Education, Park Avenue and 59th Street, Manhattan, until four o'clock P. M., on

MONDAY, JANUARY 17, 1916.

Borough of Brooklyn.

FOR INSTALLING ELECTRIC LIGHT EQUIPMENT IN THE FRAME BUILDINGS OF ERASMUS HALL HIGH SCHOOL ON FLATBUSH AVENUE, NEAR CHURCH AVENUE, BOROUGH OF BROOKLYN.

The time allowed to complete the whole work will be thirty (30) working days, as provided in the contract.

The amount of security required is Twelve Hundred Dollars (\$1,200).

The deposit accompanying bid shall be five per centum of the amount of security.

The bids will be compared and the contract will be awarded in a lump sum to the lowest bidder.

Blank forms, plans and specifications may be obtained or seen at the office of the Superintendent of School Buildings, Tenth Floor, Hall of the Board of Education, Park Avenue and 59th Street, Borough of Manhattan, and also at Branch Office, 131 Livingston Street, Borough of Brooklyn.

C. B. J. SNYDER, Superintendent of School Buildings.

Dated, JANUARY 5, 1915. j5,17

See General Instructions to Bidders on last page, last column, of the "City Record."

BELLEVUE AND ALLIED HOSPITALS, DEPARTMENT OF PUBLIC CHARITIES, DEPARTMENT OF HEALTH.

### Proposals.

SEALED BIDS OR ESTIMATES WILL BE received by Bellevue and Allied Hospitals, Department of Public Charities, and Department of Health, at Room 1230, Municipal Building, Borough of Manhattan, City of New York, until 12 o'clock noon on

TUESDAY, JANUARY 25, 1916.

FOR FURNISHING AND DELIVERING WHITE POTATOES.

The time for the performance of the contract is on or before February 29, 1916.

The amount of security required is thirty (30) per cent. of the amount of the bid or estimate.

No bid will be considered unless it is accompanied by a deposit. Such deposit shall be in an amount not less than one and one-half (1 1/2) per cent. of the total amount of the bid.

The bidder will state the price per pound, or other designated unit, by which the bids will be tested. The extensions must be made and footed up, as the bids will be read from the total and awards made to the lowest bidder on each item, as stated in the specifications.

Bids must be submitted in duplicate, each in a separate envelope. No bids will be accepted unless this provision is complied with.

Blank forms and further information may be obtained at Room 1230, Municipal Building, Borough of Manhattan.

BOARD OF TRUSTEES, BELLEVUE AND ALLIED HOSPITALS, JOHN W. BRANNAN, M. D., President.

DEPARTMENT OF PUBLIC CHARITIES, JOHN A. KINGSBURY, Commissioner.

DEPARTMENT OF HEALTH, H. EMERSON, Commissioner.

See General Instructions to Bidders on last page, last column, of the "City Record."

except for the address of the office for receiving and opening bids.

## BOROUGH OF QUEENS.

### Local Board Meetings.

NOTICE IS HEREBY GIVEN, IN ACCORDANCE with Section 423 of the Charter of The City of New York, that the following petitions signed by property owners and residents of the Jamaica District for Local Improvements, have been filed in this office and are now ready for public inspection, and that a meeting of the Board of Local Improvements will be held at the Town Hall, Jamaica, on Thursday, January 27, 1916, at 8 P. M., at which meeting the said petitions will be submitted to the Board:

5446. To place upon the Final Map of the Borough of Queens, City of New York, 86th Avenue (Elmwood Street) from 96th Street (Willard Avenue) to 98th Street (Diamond Street) to a width of 40 feet, Fourth Ward.

5447. To legally open 86th Avenue (Elmwood Street) from 96th Street (Willard Avenue) to 98th Street (Diamond Street), Fourth Ward.

5448. For regulating, grading and constructing approaches, together with work incidental thereto, in Liberty Avenue from Briggs Avenue to a line about 100 ft. east of Lefferts Avenue; and in Lefferts Avenue from Liberty Avenue to a line about 180 ft. southerly thereof, Fourth Ward.

5453. For regulating and grading the sidewalk spaces and laying sidewalks (where not already laid to grade and in good condition) together with all work incidental thereto on the south side of Beddard (Barclay) Street, between Boerum Avenue and Murray Street, 3d Ward, in accordance with Section 435 of the Greater New York Charter.

5461. For the construction of a temporary park basin on the westerly side of Guion Avenue between Brandon Avenue and Emerson Street, Fourth Ward, and for connecting present basin on easterly side of Guion Avenue to Sewer.

5462. To regulate, grade and lay sidewalks upon the west side of Douglass (Main) Avenue, from Broadway to the Long Island Railroad, Third Ward.

5463. To change the Map of The City of New York by laying down the lines of Greenwood Avenue, from Jerome Avenue (Broadway) to Old Rockaway Plank Road, at a width of sixty (60) feet, instead of 100 feet, as shown on the Final Map; and to legally open Greenwood Avenue from Jerome Avenue (Broadway) to Old Rockaway Plank Road, at a width of sixty feet, Fourth Ward.

5431. For regulating, grading and laying gutters, where necessary together with all work incidental thereto in Cumberland Street from Union Hall Street to Arona Place, Fourth Ward.

5435. For regulating and grading the sidewalk space and laying sidewalk (where not already laid to grade and in good condition) together with all work incidental thereto on the east side of Boerum Avenue between Amity Street and Jackson Avenue (Broadway), Third Ward.

5427. To eliminate from the Final Map of the Borough of Queens, City of New York, 85th Road (Ferriss Street), from 96th Street (Willard Avenue) to 98th Street (Diamond Street), Fourth Ward.

January 13, 1916.

MAURICE E. CONNOLLY, President.

HUGH HALL, Secretary.

j17

NOTICE IS HEREBY GIVEN THAT THE following resolution, adopted by the Jamaica Local Board of Improvements, is to be presented to said Board for reconsideration at its meeting to be held on Thursday, January 27, 1916, at the Town Hall, Jamaica, N. Y., at 8 P. M.:

4282. Resolution adopted September 27, 1912, initiating proceedings for laying sidewalks (where not already laid to grade and in good condition) and all work incidental thereto on the westerly side of Hatch (Napier) Avenue from Atlantic Avenue to Fulton Street, Fourth Ward, of the Borough of Queens, in accordance with Section 435 of the Greater New York Charter.

January 13, 1916.

MAURICE E. CONNOLLY, President.

HUGH HALL, Secretary.

j17

## BOROUGH OF MANHATTAN.

### Proposals.

SEALED BIDS OR ESTIMATES WILL BE received by the President of the Borough of Manhattan at Room 2032, Municipal Building, until 2 o'clock P. M., on

TUESDAY, JANUARY 25, 1916.

FOR FURNISHING AND DELIVERING 2,500 LINEAL FEET OF 2 1/2-INCH RUBBER WATER HOSE, COMPLETE, WITH BRASS SHANK COUPLINGS AND WASHERS, TO BE FURNISHED IN LENGTHS OF 50 FEET EACH.

Time allowed for the performance of the contract is thirty (30) calendar days.

The amount of security for the performance of the contract shall be thirty (30) per cent. of the total amount for which the contract is awarded.

No bid will be considered unless it is accompanied by a deposit. Such deposit shall be in an amount not less than one and one-half (1 1/2) per cent. of the total amount of the bid.

The bidder will state the price for each item or article contained in the specifications or schedules herein contained or hereto annexed, per foot, yard or other unit of measure or article, by which the bids will be tested. The extensions must be made and footed up, as the bids will be read from the total.



of Manhattan, in The City of New York, duly selected as a site for school purposes according to law.

WE, THE UNDERSIGNED, COMMISSIONERS of Estimate and Appraisal in the above-entitled proceeding, do hereby give notice to the owners or owners, lessees or lessees, parties to persons respectively entitled to or interested in the lands, tenements and premises, title to which is sought to be acquired in this proceeding, and to all others whom it may concern, to wit:

First—That we have completed our estimate of the loss and damage to the respective owners, lessees, parties or persons respectively entitled to or interested in the lands and premises affected by this proceeding, or having any interest therein, and have filed a true report or transcript of such estimate in the office of the Board of Education of The City of New York, at its office, situated at the southwest corner of 59th Street and Park Avenue, in the Borough of Manhattan, City of New York, for the inspection of whomsoever it may concern.

Second—That all parties or persons whose rights may be affected by the said estimate, or who may object to the same, or any part thereof, may, within ten days after the first publication of this notice, January 14, 1916, file their objections, in writing, with us, at our office, Room 1728 Municipal Building, in the Borough of Manhattan, in The City of New York; and we, the said Commissioners, will hear parties so objecting, at our said office, on the 27th day of January, 1916, at 4 o'clock in the afternoon of that day, and upon such subsequent days as may be found necessary.

Dated, New York, January 14, 1916.  
LESLIE J. TOMPKINS, VALENTINE TAYLOR, WILLIAM CLARK, Commissioners.  
WILLIAM H. JASPER, Clerk. j14,25

#### Filing Preliminary Abstracts.

##### FIRST DEPARTMENT.

In the Matter of the Application of The City of New York, relative to acquiring title, wherever the same has not been heretofore acquired for the same purpose in fee, to the lands, tenements and hereditaments required for the opening and extending of WATERBURY AVENUE, from Westchester Avenue to Zerega Avenue; of NEWBOLD AVENUE, from Virginia Avenue to Zerega Avenue; of ELLIS AVENUE, from Virginia Avenue to Zerega Avenue; of POWELL AVENUE, from Virginia Avenue to Zerega Avenue; and of GLEASON AVENUE, from Metcalf Avenue to Zerega Avenue, in the 24th Ward, Borough of The Bronx, City of New York.

NOTICE IS HEREBY GIVEN TO ALL PERSONS interested in the above entitled proceeding, and to the owner or owners, occupant or occupants of all houses and lots and improved and unimproved lands affected thereby, and to all others whom it may concern, to wit:

First—That the undersigned, Commissioners of Estimate and Appraisal, and that all persons interested in this proceeding, or in any of the lands, tenements and hereditaments and premises affected thereby, having any objection thereto, do file their said objections in writing, duly verified, with them at their office, Room 1557, 15th Floor, Municipal Building, Chambers and Centre Streets, in the Borough of Manhattan, in The City of New York, on or before the 17th day of January, 1916, and that the said Commissioners will hear parties so objecting, and for that purpose will be in attendance at their said office on the 19th day of January, 1916, at 3.30 o'clock P. M.

Second—That the undersigned, Commissioner of Assessment, has completed his supplemental and amended estimate of benefit and that all persons interested in this proceeding, or in any of the lands, tenements and hereditaments and premises affected thereby, having any objection thereto, do file their said objections in writing, duly verified, with him at his office, Room 1557, 15th Floor, Municipal Building, Chambers and Centre Streets, in the Borough of Manhattan, in The City of New York, on or before the 17th day of January, 1916, and that the said Commissioner will hear parties so objecting, and for that purpose will be in attendance at his said office on the 20th day of January, 1916, at 2.30 o'clock P. M.

Third—That the Commissioner of Assessment has assessed any or all such lands, tenements and hereditaments and premises as are within the area of assessment fixed and prescribed as the area of assessment for benefit by the Board of Estimate and Apportionment on the 12th day of March, 1909, and that the said area of assessment includes all those lands, tenements and hereditaments and premises situate and being in the Borough of The Bronx, in The City of New York, which, taken together, are bounded and described as follows, viz:

Beginning at a point on the prolongation of a line distant 100 feet northerly from and parallel with the northerly line of Wellington Avenue, the said distance being measured at right angles to the line of Wellington Avenue, distant 100 feet easterly from the easterly line of Zerega Avenue, and running thence southwardly and parallel with Zerega Avenue to the intersection with the prolongation of a line midway between Powell Avenue and Haviland Avenue; thence westwardly along the said line midway between Powell Avenue and Haviland Avenue, and along the prolongations of the said line to a point distant 100 feet westerly from the westerly line of Metcalf Avenue; thence northwardly and parallel with Metcalf Avenue to the intersection with a line bisecting the angle formed by the intersection of the prolongations of the southerly line of Westchester Avenue and the northerly line of Gleason Avenue, as these streets are laid out westerly from White Plains Road; thence eastwardly along the said bisecting line to the intersection with a line distant 100 feet westerly from and parallel with the westerly line of Virginia Avenue, the said distance being measured at right angles to the line of Virginia Avenue; thence northwardly along the said line parallel with Virginia Avenue to the intersection with a line bisecting the angle formed by the intersection of the prolongations of the southerly line of Westchester Avenue and the northerly line of Newbold Avenue, as these streets are laid out between Pugsley Avenue and Castle Hill Avenue; thence eastwardly along the said bisecting line to a point distant 100 feet easterly from the easterly line of Castle Hill Avenue, the said distance being measured at right angles to the line of Castle Hill Avenue; thence northwardly at right angles to Westchester Avenue to a point distant 100 feet northerly from its northerly line; thence eastwardly and always parallel with and distant 100 feet from the northerly and northwesterly lines of Westchester Avenue and the intersection with a line at right angles to Westchester Avenue and passing through a point on its southeasterly side, distant 100 feet northerly from the northerly line of Wellington Avenue, the said distance being measured at right angles to the line of Wellington Avenue; thence southeasterly along the said line at right angles to Westchester Avenue to its southeasterly side; thence eastwardly and parallel with Wellington Avenue and the prolongation thereof to the point or place of beginning.

Fourth—That the abstracts of said supplemental and amended estimate of damage and of said supplemental and amended assessment for benefit, together with the estimates, profits and other documents used by the Commissioners of Estimate and by the Commissioner of Assessment in making the same, have been deposited in the Bureau of Street Openings in the Law Department of The City of New York, Room 1529, 15th Floor, Municipal Building, Chambers and Centre Streets, in the Borough of Manhattan, in said City, there to remain until the 19th day of January, 1916.

Fifth—That, provided there be no objections filed to either said supplemental and amended abstracts, the supplemental and amended reports as to awards and as to assessments for benefit as to awards and as to assessments for benefit herein will be presented for confirmation to the Supreme Court of the State of New York, First Department, at a Special Term thereof, Part III, to be held in the County Court House in the Borough of Manhattan, in The City of New York, on the 23rd day of March, 1916, at the opening of the Court on that day.

Sixth—In case, however, objections are filed to the foregoing supplemental and amended abstracts of estimate and assessment, or to either of them, the motion to confirm the supplemental and amended reports as to awards and as to assessments shall stand adjourned to the date to be hereafter specified in the notice provided in such cases to be given in relation to filing the final reports, pursuant to Sections 981 and 984 of the Greater New York Charter, as amended by Chapter 658 of the Laws of 1906.

Dated, New York, December 28th, 1915.  
ERNEST JOHN CHAMBERMAN, FRANZ MARQUARDT, JOHN J. MACKIN, Commissioners of Estimate.  
JOEL J. SQUIER, Clerk. j6,17

#### SUPREME COURT—SECOND DEPARTMENT.

##### Application for Appointment of Commissioners.

##### SECOND JUDICIAL DISTRICT.

In the Matter of the Application of The City of New York relative to acquiring title, wherever the same has not been heretofore acquired for the same purpose in fee, to the lands, tenements and hereditaments required for the opening and extending of CASPIAN STREET, from Andrews Street to Metropolitan Avenue, and ZEIDLER STREET, from Andrews Street to Metropolitan Avenue, and KING PLACE, from Caspian Street to Metropolitan Avenue, in the Second Ward, Borough of Queens, City of New York.

NOTICE IS HEREBY GIVEN THAT AN application will be made to the Supreme Court of the State of New York, Second Judicial District, at a Special Term of said Court, to be held at Trial Term, Part I, in the County Court-house, in The City of Queens, in the Borough of Queens, in The City of New York, on the 19th day of January, 1916, at the opening of the Court on that day, or as soon thereafter as counsel can be heard thereon, for the appointment of Commissioners of Estimate and a Commissioner of Assessment in the above-entitled matter.

The nature and extent of the improvement hereby intended is the acquisition of title by The City of New York, in fee, for the use of the public, to all the lands and premises, with the buildings thereon and the appurtenances thereunto belonging, required for the opening and extending of Caspian Street, from Andrews Street to Metropolitan Avenue; Zeidler Street, from Andrews Street to Metropolitan Avenue, and King Place, from Caspian Street to Metropolitan Avenue, in the Second Ward, Borough of Queens, City of New York. The real property title to which is proposed to be acquired is more particularly bounded and described as follows, to wit:

##### CASPIAN STREET.

##### Parcel "A."

Beginning at a point formed by the intersection of the northerly line of Caspian Street with the easterly line of Andrews Street. Running thence easterly for 502.53' along the northerly line of Caspian Street. Thence northeasterly, deflecting to the left 46° 47' 18" for 286.27' along the northwesterly line of Caspian Street to the southeasterly line of Collins Avenue. Thence southeasterly, deflecting to the right 90° for 50.00' feet along the southeasterly line of Collins Avenue to the southeasterly line of Caspian Street. Thence southeasterly, deflecting to the right 90° for 305.49' along the southeasterly line of Caspian Street to the easterly line of King Place. Thence westerly, deflecting to the right 45° 57' 15" for 70.57' along the southerly line of Caspian Street to the westerly line of King Place. Thence westerly, deflecting to the right 0° 50' 03" for 454.57' along the southerly line of Caspian Street to the easterly line of Andrews Street. Thence northerly for 50.00' along the easterly line of Andrews Street to the northerly line of Caspian Street, the point or place of beginning.

##### PARCEL "B."

Beginning at a point formed by the intersection of the northeasterly line of Collins Avenue with the northwesterly line of Caspian Street. Running thence northeasterly for 154.16' along the northwesterly line of Caspian Street. Thence easterly, deflecting to the right 18° 51' 16" for 347.72' along the northerly line of Caspian Street to the easterly line of Caspian Street. Thence southerly, deflecting to the right 83° 41' 28" for 295.08' along the easterly line of Caspian Street to the northerly line of Metropolitan Avenue. Thence westerly, deflecting to the right 90° for 50.00' along the northerly line of Metropolitan Avenue to the westerly line of Caspian Street. Thence northerly, deflecting to the right 90° for 253.31' along the westerly line of Caspian Street to the southerly line of Caspian Street. Thence westerly, deflecting to the left 83° 41' 28" for 294.64' along the southerly line of Caspian Street. Thence southeasterly, deflecting to the left 18° 51' 16" for 145.86' along the southerly line of Caspian Street to the northeasterly line of Collins Avenue. Thence northerly for 50.00' along the northeasterly line of Collins Avenue to the northwesterly line of Caspian Street, the point or place of beginning.

Beginning at a point formed by the intersection of the easterly line of Andrews Street with the northerly line of Zeidler Street. Running thence easterly for 286.37' along the northerly line of Zeidler Street to the easterly line of Zeidler Street. Thence southerly, deflecting to the right 57° 15' 25" for 128.46' along the easterly line of Zeidler Street to the northerly line of Metropolitan Avenue. Thence westerly, deflecting to the right 90° 08' 39" for 50.00' along the northerly line of Metropolitan Avenue to the westerly line of Zeidler Street. Thence northerly, deflecting to the right 89° 51' 21" for 101.04' along the westerly line of Zeidler Street to the southerly line of Zeidler Street. Thence westerly, deflecting to the left 57° 15' 25" for 233.49' along the southerly line of Zeidler Street to the easterly line of Andrews Street. Thence

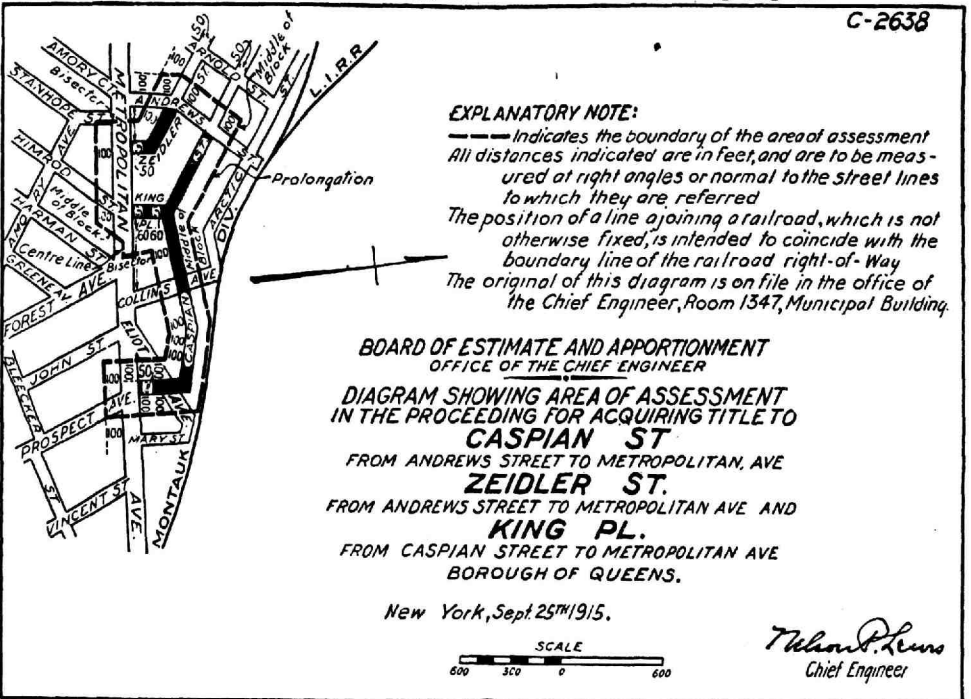
northerly for 55.72' along the easterly line of Andrews Street to the northerly line of Zeidler Street, the point or place of beginning.

Beginning at a point formed by the intersection of the northerly line of Metropolitan Avenue with the westerly line of King Place. Running thence northerly for 205.84' along the westerly line of King Place to the southerly line of Caspian Street. Thence easterly, deflecting to the right 121° 43' 52" for 70.57' along the southerly line of Caspian Street to the easterly line of King Place. Thence southerly, deflecting to the right 58° 14' 08" for 168.69' along the easterly line of King Place to the northerly line of Metropolitan Avenue. Thence westerly for 60.00' along the northerly line of King Place, the point or place of beginning.

Caspian Street, extending from Andrews Street to Metropolitan Avenue; Zeidler Street, extending from Andrews Street to Metropolitan Avenue, and King Place, extending from Caspian

Street to Metropolitan Avenue, in the Second Ward, Borough of Queens, City of New York, are laid down upon Section 16 of Final Maps of the Borough of Queens, approved by the Board of Estimate and Apportionment February 8, 1912, by the Mayor February 26, 1912, copies of the same having been filed at the office of the President of the Borough of Queens October 7, 1912, at the office of the County Clerk of Queens County at Jamaica September 30, 1912, and at the office of the Corporation Counsel September 30, 1912, as amended by a map of the territory bounded by Collins Avenue, Long Island Railroad, Eliot Avenue, approved by the Board of Estimate and Apportionment December 4, 1913.

The Board of Estimate and Apportionment by a resolution adopted on the 22d day of October, 1915, determined that the whole cost and expense of this proceeding shall be assessed upon the property deemed to be benefited thereby, and that the area of assessment for benefit in this proceeding be fixed and determined to be as shown on the following diagram:



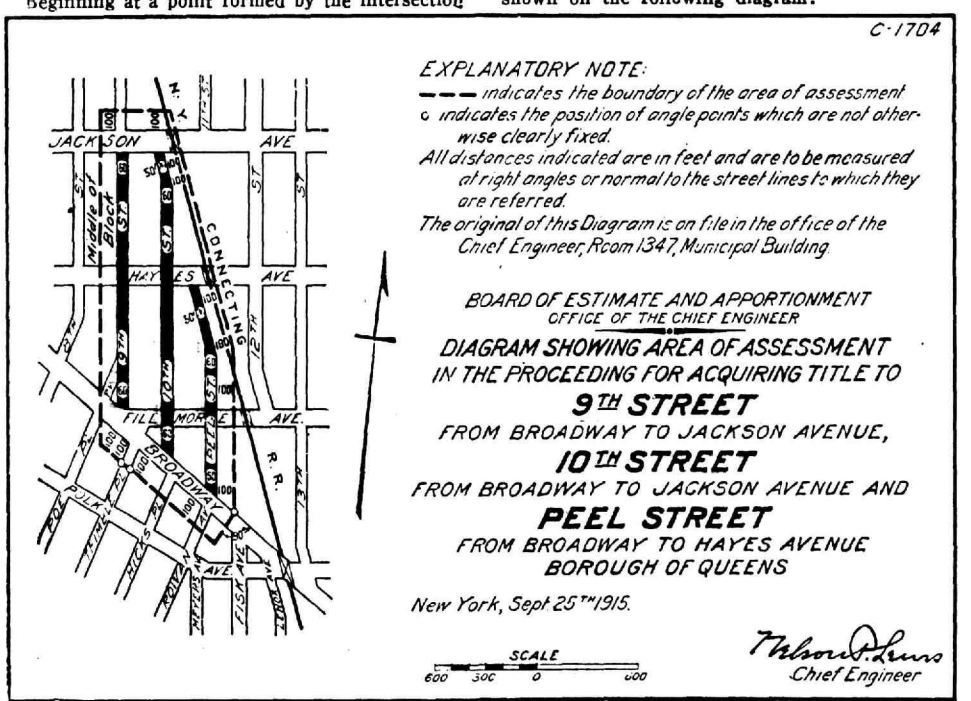
Dated, New York, January 7th, 1916.  
LAMAR HARDY, Corporation Counsel, Municipal Building, Borough of Manhattan, City of New York. j7,18

NOTICE IS HEREBY GIVEN THAT AN application will be made to the Supreme Court of the State of New York, Second Judicial District, at a Special Term of said Court, to be held at Trial Term, Part I, in the County Court-house, in The City of Queens, in the Borough of Queens, in The City of New York, on the 19th day of January, 1916, at the opening of the Court on that day, or as soon thereafter as counsel can be heard thereon, for the appointment of Commissioners of Estimate and a Commissioner of Assessment in the above-entitled matter.

The nature and extent of the improvement hereby intended is the acquisition of title by The City of New York, in fee, for the use of the public, to all the lands and premises, with the buildings thereon and the appurtenances thereunto belonging, required for the opening and extending of Ninth Street, from Broadway to Jackson Avenue; Tenth Street, from Broadway to Jackson Avenue; and Peel Street, from Broadway to Hayes Avenue, in the Second Ward, Borough of Queens, City of New York. The real property title to which is proposed to be acquired is more particularly bounded and described as follows, to wit:

Beginning at a point formed by the intersection of the easterly line of Ninth Street and the southerly line of Jackson Avenue. Running thence southerly for 1,323.51 feet along the easterly line of Ninth Street to the northerly line of Broadway. Thence westerly, deflecting to the right 127° 06' 24" for 75.23 feet along the easterly line of Broadway to the westerly line of Peel Street. Thence northerly, deflecting to the right 52° 53' 36" for 1,278.12 feet along the westerly line of Peel Street to the southerly line of Jackson Avenue. Thence easterly for 60.00 feet along the southerly line of Jackson Avenue to the easterly line of Ninth Street, the point or place of beginning.

Beginning at a point formed by the intersection



Dated, New York, January 7, 1916.  
LAMAR HARDY, Corporation Counsel, Municipal Building, Borough of Manhattan, City of New York. j7,18

NOTICE IS HEREBY GIVEN THAT AN application will be made to the Supreme Court of the State of New York, Second Judicial District, at a Special Term of said Court, to be held at Trial Term, Part I, in the County Court-house,

of the easterly line of Tenth Street and the southerly line of Jackson Avenue. Running thence southerly for 197.22 feet along the easterly line of Tenth Street. Thence southerly, deflecting to the right 17° 31' 12" for 1,344.66 feet along the easterly line of Tenth Street to the northerly line of Broadway. Thence westerly, deflecting to the right 127° 06' 24" for 75.23 feet along the northerly line of Broadway to the westerly line of Tenth Street. Thence northerly, deflecting to the left 17° 31' 12" for 1,323.24 feet along the westerly line of Tenth Street. Thence northerly, deflecting to the left 17° 31' 12" for 172.08 feet along the westerly line of Tenth Street to the southerly line of Jackson Avenue. Thence easterly for 52.43 feet along the southerly line of Jackson Avenue to the easterly line of Tenth Street, the point or place of beginning.

Beginning at a point formed by the intersection of the easterly line of Peel Street with the southerly line of Hayes Avenue. Running thence southerly for 358.31 feet along the easterly line of Peel Street. Thence southerly, deflecting to the right 17° 31' 12" for 717.72 feet along the easterly line of Peel Street to the northerly line of Broadway. Thence westerly, deflecting to the right 127° 06' 24" for 75.23 feet along the northerly line of Broadway to the westerly line of Peel Street. Thence northerly, deflecting to the right 52° 53' 36" for 1,278.12 feet along the westerly line of Peel Street to the southerly line of Jackson Avenue. Thence easterly for 52.43 feet along the southerly line of Hayes Avenue to the easterly line of Peel Street, the point or place of beginning.

Ninth Street, extending from Broadway to Jackson Avenue; Tenth Street, extending from Broadway to Jackson Avenue; and Peel Street, extending from Broadway to Hayes Avenue, in the Second Ward, Borough of Queens, City of New York, are laid down upon Section 10 of the Final Maps of the Borough of Queens, approved by the Board of Estimate and Apportionment November 2, 1911, by the Mayor November 18, 1911, copies of which were filed at the office of the President of the Borough of Queens February 28, 1912, at the office of the County Clerk of Queens County at Jamaica February 26, 1912, and at the office of the Corporation Counsel February 27, 1912.

The Board of Estimate and Apportionment by a resolution adopted on the 22d day of October, 1915, determined that the whole cost and expense of this proceeding shall be assessed upon the property deemed to be benefited thereby, and that the area of assessment for benefit in this proceeding be fixed and determined to be as shown on the following diagram:

erly from and parallel with the westerly bulkhead line of Flushing River; to STRONG STREET, from Waldron Street to a line 300 feet westerly from and parallel with the westerly bulkhead line of Flushing River, in the Second Ward, Borough of Queens, City of New York.

NOTICE IS HEREBY GIVEN THAT AN application will be made to the Supreme Court of the State of New York, Second Judicial District, at a Special Term of said Court, to be held at Trial Term, Part I, in the County Court-house,



in the County of Queens, in the Borough of Queens, in the City of New York, on the 19th day of January, 1916, at the opening of the Court on that day, or as soon thereafter as counsel can be heard thereon, for the appointment of Commissioners of Estimate and a Commissioner of Assessment in the above-entitled matter.

The nature and extent of the improvement hereby intended is the acquisition of title by The City of New York, in fee, for the use of the public, to all the lands and premises, with the buildings thereon and the appurtenances thereunto belonging, required for the opening and extending of Radcliff Street, from Waldron Street to a line 300 feet westerly from and parallel with the westerly bulkhead line of Flushing River; Strong Street, from Waldron Street to a line 300 feet westerly from and parallel with the westerly bulkhead line of Flushing River, in the Second Ward, Borough of Queens, City of New York. The real property title to which is proposed to be acquired is more particularly bounded and described as follows, to wit:

**RADCLIFF STREET.**  
Beginning at a point formed by the intersection of the northerly line of Waldron Street with the easterly line of Radcliff Street. Running thence easterly for 801.57 feet along the northerly line of Radcliff Street to the westerly line of Corona Avenue. Thence easterly deflecting to the left  $18^{\circ} 45' 07''$  for 82.03 feet along the northerly line of Radcliff Street to the easterly line of Corona Avenue. Thence easterly deflecting to the right  $31^{\circ} 44' 32''$  for 2,028.49 feet along the northerly line of Radcliff Street to the westerly line of Peartree Avenue. Thence easterly deflecting to the left  $0^{\circ} 02' 06''$  for 60.00 feet along the northerly line of Radcliff Street to the easterly line of Corona Avenue. Thence easterly deflecting to the left  $0^{\circ} 00' 23''$  for 2,536.87 feet along the northerly line of Radcliff Street to a line 300 feet westerly from and parallel with the westerly bulkhead line of Flushing River. Thence southeasterly deflecting to the right on the arc of a circle and concave to the northeast, the tangent to which deflects  $42^{\circ} 58' 16''$  to the right from the last-mentioned course, the radius of which is 912.20 feet for 91.30 feet along the line 300 feet westerly from and parallel with the westerly bulkhead line of Flushing River to the southerly line of Radcliff Street. Thence westerly deflecting to the right from the tangent to the last-mentioned course, the radius of which is 912.20 feet for 91.30 feet along the line 300 feet westerly from and parallel with the westerly bulkhead line of Flushing River to the southerly line of Radcliff Street. Thence westerly deflecting to the right  $2^{\circ} 57' 39''$  for 828.73 feet along the southerly line of Radcliff Street to the easterly line of Waldron Street. Thence northerly for 50.12 feet along the easterly line of Waldron Street to the northerly line of Radcliff Street, the point or place of beginning.

**STRONG STREET.**  
Beginning at a point formed by the intersection of the northerly side of Strong Street with the easterly line of Waldron Street. Running thence easterly for 937.22 feet along the northerly line of Strong Street to the westerly line of Corona Avenue. Thence easterly deflecting to the right  $16^{\circ} 14' 08''$  for 133.53 feet along the northerly line of Strong Street to the east-

erly line of Fifty-first Street. Thence easterly deflecting to the left  $3^{\circ} 14' 43''$  for 1,760.00 feet along the northerly line of Strong Street to the westerly line of Peartree Avenue. Thence easterly deflecting to the left  $0^{\circ} 02' 06''$  for 60.00 feet along the northerly line of Strong Street to the easterly line of Peartree Avenue. Thence easterly deflecting to the left  $0^{\circ} 00' 23''$  for 2,806.98 feet along the northerly line of Strong Street to a line 300 feet westerly from and parallel with the westerly bulkhead line of Flushing River. Thence southerly deflecting to the right on the arc of a circle, concave to the east, the tangent to which deflects to the right  $63^{\circ} 13' 49''$  from the last-mentioned course, the radius of which is 400 feet for 64.84 feet along the line 300 feet westerly from and parallel with the westerly bulkhead line of Flushing River to the southerly line of Strong Street. Thence westerly deflecting to the right from the tangent to the last-mentioned course  $107^{\circ} 28' 55''$  for 2,831.41 feet along the southerly line of Strong Street to the easterly line of Peartree Avenue. Thence westerly deflecting to the right  $0^{\circ} 00' 23''$  for 60.00 feet along the southerly line of Strong Street to the westerly line of Peartree Avenue. Thence westerly deflecting to the right  $0^{\circ} 02' 06''$  for 1,758.92 feet along the southerly line of Strong Street to the easterly line of Corona Avenue. Thence westerly deflecting to the right  $15^{\circ} 19' 51''$  for 97.05 feet along the southerly line of Strong Street to the westerly line of Corona Avenue. Thence westerly deflecting to the left  $28^{\circ} 19' 16''$  for 964.16 feet along the southerly line of Strong Street to the easterly line of Waldron Street. Thence northerly for 50.12 feet along the easterly line of Waldron Street to the northerly line of Strong Street, the point or place of beginning.

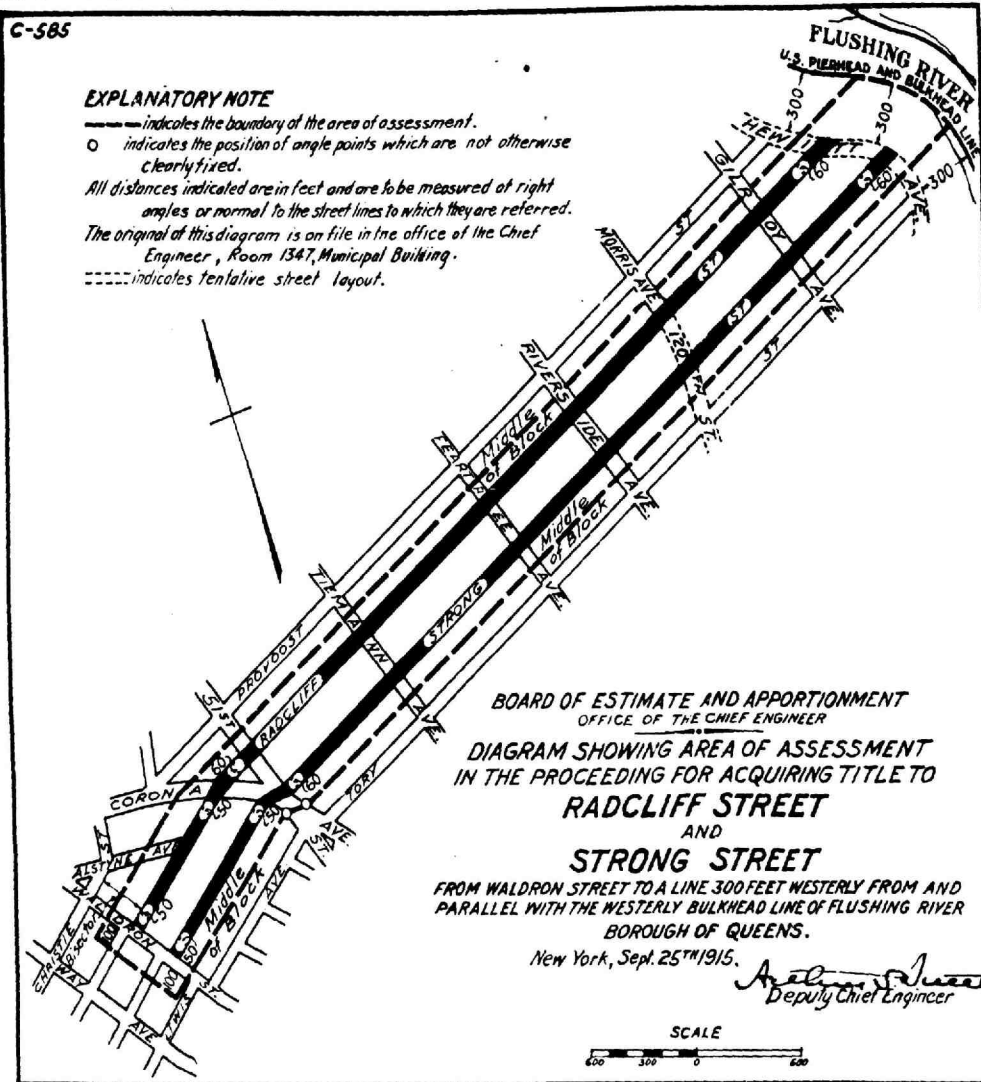
Radcliff Street, extending from Waldron Street to a line 300 feet westerly from and parallel with the westerly bulkhead line of Flushing River, and Strong Street, extending from Waldron Street to a line 300 feet westerly from and parallel with the westerly bulkhead line of Flushing River, in the Second Ward, Borough of Queens, City of New York, are laid down upon the following sections of the Final Maps of the Borough of Queens:

Section No. 38—Adopted by the Board of Estimate and Apportionment July 1, 1910. Approved by the Mayor July 13, 1910. Filed at Borough President's Office, Queens, Oct. 29, 1910. Filed at County Clerk's Office, Queens, Oct. 29, 1910. Filed at Corporation Counsel's Office Oct. 24, 1910.

Section No. 39—Adopted by Board of Estimate and Apportionment Dec. 14, 1911. Approved by Mayor Dec. 21, 1911. Filed at Borough President's Office, Queens, Apr. 10, 1912. Filed at County Clerk's Office, Queens, Apr. 5, 1912. Filed at Corporation Counsel's Office Apr. 6, 1912.

—as amended by Alteration Map No. 330 entitled "Map of territory bounded by North Railroad Avenue, Way Avenue, Corona Avenue, Opydyke Street," etc., dated October 10, 1912, approved by the Board of Estimate and Apportionment January 9, 1913, by the Mayor January 16, 1913, copies of which were filed at the office of the President of the Borough of Queens April 23, 1913, at the Office of the County Clerk of Queens County, at Jamaica, April 22, 1913, as Map No. 59, and at the office of the Corporation Counsel April 19, 1913.

The Board of Estimate and Apportionment by a resolution adopted on the 22d day of October, 1915, determined that the whole cost and expense of this proceeding shall be assessed upon the property deemed to be benefited thereby, and that the area of assessment for benefit in this proceeding be fixed and determined to be as shown on the following diagram:



Dated, New York, January 7, 1916.  
LAMAR HARDY, Corporation Counsel,  
Municipal Building, Borough of Manhattan, City  
of New York. j7,18

#### SECOND JUDICIAL DISTRICT.

In the Matter of the Application of The City of New York relative to acquiring title, wherever the same has not been heretofore acquired for the same purpose in fee to the lands, tenements and hereditaments required for the opening and extending of MILTON STREET, from Flushing Avenue to Grand Street, in the Second Ward, Borough of Queens, City of New York.

NOTICE IS HEREBY GIVEN THAT AN application will be made to the Supreme Court of the State of New York, Second Judicial District, at a Special Term of said Court, to be held at Trial Term, Part I, in the County Court-house, in the County of Queens, in the Borough of Queens, in the City of New York, on the 19th day of January, 1916, at the opening of the Court on that day, or as soon thereafter as counsel can be heard thereon, for the appointment of Commissioners of Estimate and a Commissioner of Assessment in the above-entitled matter.

The nature and extent of the improvement hereby intended is the acquisition of title by The

City of New York, in fee, for the use of the public, to all the lands and premises, with the buildings thereon and the appurtenances thereunto belonging, required for the opening and extending of Milton Street, from Flushing Avenue to Grand Street, in the Second Ward, Borough of Queens, City of New York. The real property title to which is proposed to be acquired is more particularly bounded and described as follows, to wit:

**PARCEL "A."**  
Beginning at a point formed by the intersection of the westerly line of Milton Street with the southerly line of Grand Street, running thence easterly for 60.06 feet along the southerly line of Grand Street to the easterly line of Milton Street. Thence southerly, deflecting to the right  $87^{\circ} 29' 56''$  for 989.78 feet along the easterly line of Milton Street to the northerly line of the right-of-way of the Bushwick Branch of the Long Island Railroad. Thence westerly, deflecting to the right  $113^{\circ} 48' 20''$  for 65.58 feet along said line of right-of-way to the westerly line of Milton Street. Thence northerly for 965.93 feet along the westerly line of Milton Street to the southerly line of Grand Street, the point or place of beginning.

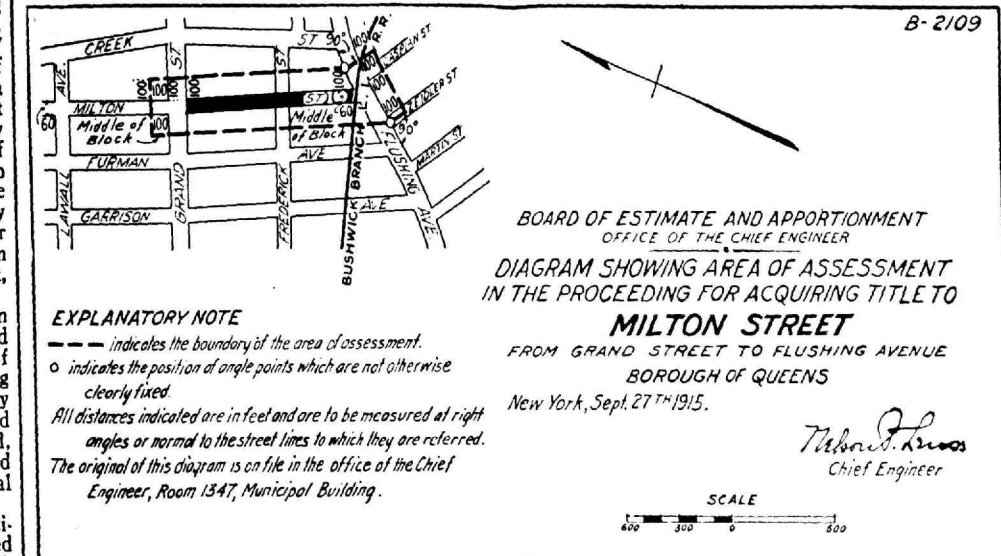
**PARCEL "B."**  
Beginning at a point formed by the intersection of the westerly line of Milton Street with the northwesterly line of old Flushing Avenue, which point is distant 18.35 feet southerly from

the northwesterly line of new Flushing Avenue on the westerly line of Milton Street. Running thence northerly for 44.26 feet along the westerly line of Milton Street to the southerly line of the right-of-way of the Bushwick Branch of the Long Island Railroad. Thence easterly, deflecting to the right on the arc of a circle, the tangent to which deflects to the right  $106^{\circ} 01' 23''$  from the last-mentioned course, and which circle is concave to the south and has a radius of 1,414.70 feet for 55.21 feet along the southerly line of the right-of-way referred to, to the northwesterly line of old Flushing Avenue. Thence southwesterly for 59.73 feet along the northwesterly line of old Flushing Avenue to the westerly line of Milton Street, the point or place of beginning.

Milton Street, extending from Flushing Avenue to Grand Street, in the Second Ward, Borough of Queens, City of New York, is laid down upon Section 13 of the Final Maps of the Borough of Queens, approved by the Board of Estimate and Apportionment December 15, 1910, by the Mayor December 28, 1910, copies

of which were filed at the office of the President of the Borough of Queens February 27, 1911, at the office of the County Clerk of Queens County at Jamaica March 2, 1911, and at the office of the Corporation Counsel March 1, 1911, as amended by Alteration Map No. 378 of the territory bounded by Frederick Street, Creek Street, Flushing Avenue and Furman Avenue, dated May 31, 1913, approved by the Board of Estimate and Apportionment June 26, 1914, by the Mayor July 10, 1914, copies of which were filed at the office of the County Clerk of Queens County at Jamaica September 14, 1914, at the office of the Corporation Counsel September 14, 1914, and at the office of the President of the Borough of Queens September 16, 1914.

The Board of Estimate and Apportionment by a resolution adopted on the 22d day of October, 1915, determined that the whole cost and expense of this proceeding shall be assessed upon the property deemed to be benefited thereby, and that the area of assessment for benefit in this proceeding be fixed and determined to be as shown on the following diagram:



Dated, New York, January 7th, 1916.  
LAMAR HARDY, Corporation Counsel,  
Municipal Building, Borough of Manhattan, City  
of New York. j7,18

#### SECOND JUDICIAL DISTRICT.

In the Matter of the Application of The City of New York relative to acquiring title, wherever the same has not been heretofore acquired for the same purpose in fee to the lands, tenements and hereditaments required for the opening and extending of BAYREUTH STREET, from Parsons Avenue to Dutchess Street, in the Third Ward, Borough of Queens, City of New York.

NOTICE IS HEREBY GIVEN THAT AN application will be made to the Supreme Court of the State of New York, Second Judicial District, at a Special Term of said Court, to be held at Trial Term, Part I, in the County Court-house, in the County of Queens, in the Borough of Queens, in the City of New York, on the 19th day of January, 1916, at the opening of the Court on that day, or as soon thereafter as counsel can be heard thereon, for the appointment of Commissioners of Estimate and a Commissioner of Assessment in the above-entitled matter.

The nature and extent of the improvement hereby intended is the acquisition of title by The City of New York, in fee, for the use of the public, to all the lands and premises, with the buildings thereon and the appurtenances thereunto belonging, required for the opening and extending of Bayreuth Street, from Parsons Avenue to Dutchess Street, in the Third Ward, Borough of Queens, City of New York. The real property title to which is proposed to be acquired is more particularly bounded and described as follows, to wit:

Beginning at a point formed by the intersection of the easterly line of Parsons Avenue with the southerly line of Bayreuth Street. Running thence northerly for 69.31 feet along the easterly line of Parsons Avenue to the northerly line of Bayreuth Street. Thence easterly, deflecting to the right  $120^{\circ} 02' 30''$  for 2,301.61 feet along the northerly line of Bayreuth Street to the westerly line of Custer Street. Thence easterly, deflecting to the right  $42^{\circ} 51' 17''$  for 62.88 feet along the northerly line of Bayreuth Street to the easterly line of Custer Street. Thence easterly, deflecting to the left  $7^{\circ} 24' 22''$  for 200.00 feet

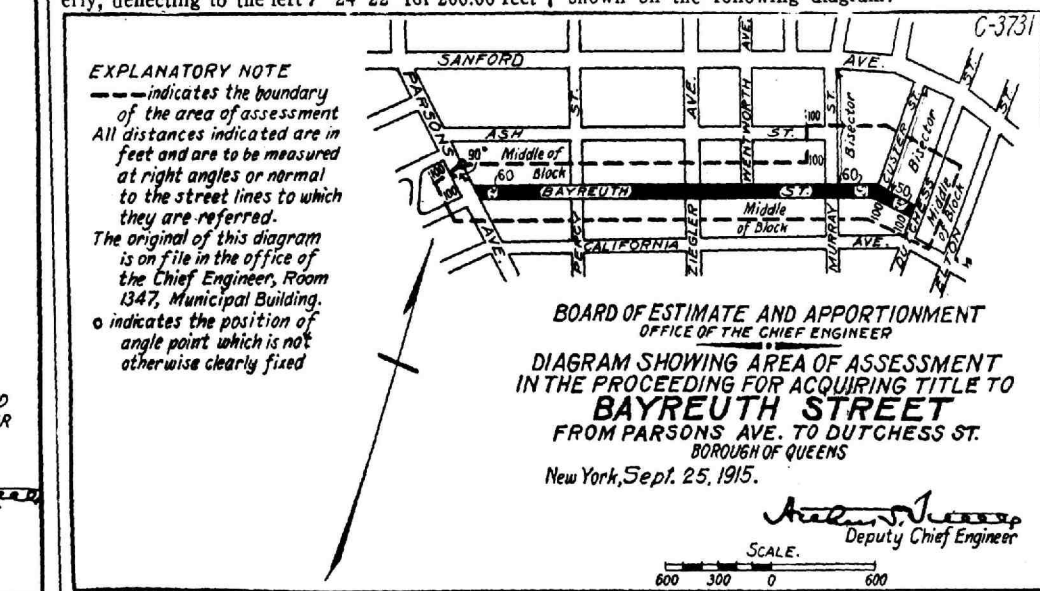
along the northerly line of Bayreuth Street to the westerly line of Dutchess Street. Thence southerly, deflecting to the right  $90^{\circ}$  for 50.00 feet along the westerly line of Dutchess Street to the southerly line of Bayreuth Street. Thence westerly, deflecting to the right  $90^{\circ}$  for 264.98 feet along the southerly line of Bayreuth Street. Thence westerly for 2,232.86 feet along the southerly line of Parsons Avenue, the point or place of beginning.

Bayreuth Street, extending from Parsons Avenue to Dutchess Street, in the Third Ward, Borough of Queens, City of New York, is laid down upon the following sections of the Final Maps of the Borough of Queens:

Section No. 62—Adopted by Board of Estimate and Apportionment, March 21, 1912; approved by Mayor, March 27, 1912; filed at Borough President's Office, Queens, June 1, 1912; filed at County Clerk's Office, Queens, May 28, 1912; filed at Corporation Counsel's Office, May 28, 1912. Section No. 63—Adopted by Board of Estimate and Apportionment, May 2, 1912; approved by Mayor, May 8, 1912; filed at Borough President's Office, Queens, August 8, 1912; filed at County Clerk's Office, Queens, July 29, 1912; filed at Corporation Counsel's Office, July 30, 1912. Section No. 67—Adopted by Board of Estimate and Apportionment, October 19, 1911; approved by Mayor, November 18, 1911; filed at Borough President's Office, Queens, February 28, 1912; filed at County Clerk's Office, Queens, February 26, 1912; filed at Corporation Counsel's Office, February 27, 1912.

—as amended by a map showing a change in the street system originally laid out within the territory bounded by Sanford Avenue, Custer Street, Bayreuth Street, etc., approved by the Board of Estimate and Apportionment December 23, 1914, by the Mayor January 8, 1915, copies of which were filed at the office of the County Clerk of Queens County at Jamaica March 29, 1915, at the office of the Corporation Counsel March 29, 1915, and at the office of the President of the Borough of Queens March 30, 1915.

The Board of Estimate and Apportionment by a resolution adopted on the 22d day of October, 1915, determined that the whole cost and expense of this proceeding shall be assessed upon the property deemed to be benefited thereby, and that the area of assessment for benefit in this proceeding be fixed and determined to be as shown on the following diagram:



Dated, New York, January 7, 1916.  
LAMAR HARDY, Corporation Counsel,  
Municipal Building, Borough of Manhattan, City  
of New York. j7,18

#### SECOND JUDICIAL DISTRICT.

In the Matter of the Application of The City of New York relative to acquiring title, wherever the same has not been heretofore acquired for the same purpose in fee to the lands, tenements and hereditaments required for the opening and extending of SEVENTEENTH AVENUE, from Winthrop Avenue to Berrian Avenue, in the First Ward, Borough of Queens, City of New York.

NOTICE IS HEREBY GIVEN THAT AN application will be made to the Supreme Court of the State of New York, Second Judicial District, at a Special Term of said Court, to be held at Trial Term, Part I, in the County Court-house, in the County of Queens, in the Borough of Queens, in the City of New York, on the 19th day of January, 1916, at the opening of the Court on that day, or as soon thereafter as counsel can be heard thereon, for the appointment of Commissioners of Estimate and a Commissioner of Assessment in the above-entitled matter.

The nature and extent of the improvement hereby intended is the acquisition of title by The City of New York, in fee, for the use of the

public, to all the lands and premises, with the buildings thereon and the appurtenances thereunto belonging, required for the opening and extending of Seventeenth Avenue, from Winthrop Avenue to Berrian Avenue, in the First Ward, Borough of Queens, City of New York. The real property title to which is proposed to be acquired is more particularly bounded and described as follows, to wit:

Beginning at a point formed by the intersection of the easterly line of Seventeenth Avenue and the southerly line of Winthrop Avenue. Running thence westerly for 70.00 feet along the southerly line of Winthrop Avenue to the westerly line of Seventeenth Avenue. Thence northerly, deflecting to the right  $90^{\circ}$  for 1,855.15 feet along the westerly line of Seventeenth Avenue to the southerly line of Berrian Avenue. Thence easterly, deflecting to the right  $90^{\circ}$  for 70.00 feet along the southerly line of Berrian Avenue to the easterly line of Seventeenth Avenue. Thence southerly for 1,855.15 feet along the easterly line of Seventeenth Avenue to the southerly line of Winthrop Avenue, the point or place of beginning.

Seventeenth Avenue, extending from Winthrop Avenue to Berrian Avenue, in the First Ward, Borough of Queens, City of New York, is laid down upon the Commissioners Map of Long Island City December 31, 1875, as amended. The Board of Estimate and Apportionment by



a resolution adopted on the 22d day of October, 1915, determined that the whole cost and expense of this proceeding shall be assessed upon the property deemed to be benefited thereby and that the area of assessment for benefit in this proceeding be fixed and determined to be as follows:

Bounded on the north by the bulkhead line of the East River; on the east by a line midway between Seventeenth Avenue and Eighteenth Avenue and by the prolongation of the said line; on the south by the southerly line of Winthrop Avenue, and on the west by a line midway between Sixteenth Avenue and Seventeenth Avenue and by the prolongation of the said line.

Dated, New York, January 7, 1916.  
LAMAR HARDY, Corporation Counsel,  
Municipal Building, Borough of Manhattan, City of New York. j7,18

## SECOND JUDICIAL DISTRICT.

In the Matter of the Application of The City of New York relative to acquiring title, wherever the same has not been heretofore acquired for the same purpose in fee, to the lands, tenements and hereditaments required for the opening and extending of WHITNEY STREET, from Academy Street, by Crescent Street, in the First Ward, Borough of Queens, City of New York.

NOTICE IS HEREBY GIVEN THAT AN application will be made to the Supreme Court of the State of New York, Second Judicial District, at a Special Term of said Court, to be held at Part I, Motions, in the County Court-house, in the County of Kings, in the Borough of Brooklyn, in the City of New York, on the 18th day of January, 1916, at the opening of the Court on that day, or as soon thereafter as counsel can be heard thereon, for the appointment of Commissioners of Estimate and a Commissioner of Assessment in the above-entitled matter.

The nature and extent of the improvement hereby intended is the acquisition of title by The City of New York, in fee, for the use of the public, to all the lands and premises, with the buildings thereon and the appurtenances thereunto belonging, required for the opening and extending of Whitney Street, from Academy Street to Crescent Street, in the First Ward, Borough of Queens, City of New York. The real property title to which is proposed to be acquired is more particularly bounded and described as follows, to wit:

Beginning at a point formed by the intersection of the northerly line of Whitney Street with the easterly line of Crescent. Running thence easterly for 562.34 feet along the northerly line of Whitney Street to the westerly line of Academy Street. Thence southerly, deflecting to the right 90° for 60 feet along the westerly line of Academy Street to the southerly line of Whitney Street. Thence westerly, deflecting to the right 90° for 549.45 feet along the southerly line of Whitney Street to the easterly line of Crescent. Thence northerly for 61.37 feet along the easterly line of Crescent to the point or place of beginning.

Whitney Street, extending from Academy Street to Crescent, in the First Ward, Borough of Queens, City of New York, is laid down upon the Commissioners' Map of Long Island City, and filed at the office of the City Clerk in Long Island City December 31, 1875.

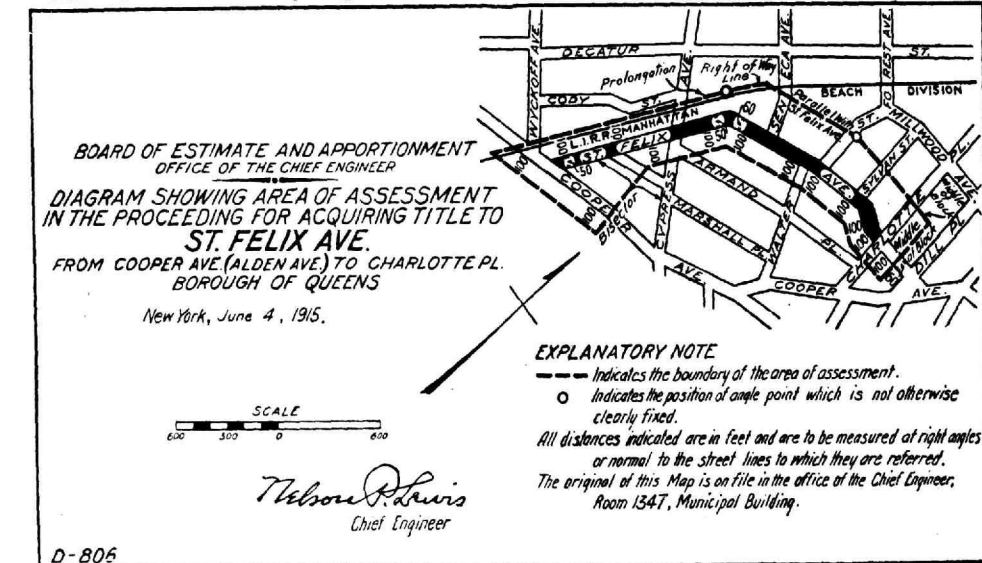
The Board of Estimate and Apportionment by a resolution adopted on the 22d day of October, 1915, determined that the whole cost and expense of this proceeding shall be assessed upon the property deemed to be benefited thereby, and that the area of assessment for benefit in this proceeding be fixed and determined to be as follows:

Bounded on the north by a line midway between Whitney Street and Grand Avenue, and by the prolongations of the said line; on the east by a line distant 100 feet easterly from and parallel with the easterly line of Academy Street, the said distance being measured at right angles to Academy Street; on the south by a line midway between Whitney Street and Elm Street and by the prolongations of the said line, and on the west by a line distant 100 feet westerly from and parallel with the westerly line of Crescent Street, the said distance being measured at right angles to Crescent Street.

Dated, New York, January 6, 1916.  
LAMAR HARDY, Corporation Counsel,  
Municipal Building, Borough of Manhattan, City of New York. j6,17

## SECOND JUDICIAL DISTRICT.

In the Matter of the Application of The City of New York relative to acquiring title wherever



Dated, New York, January 6th, 1916.  
LAMAR HARDY, Corporation Counsel, Municipal Building, Borough of Manhattan, City of New York. j6,17

## SECOND JUDICIAL DISTRICT.

In the Matter of the Application of The City of New York relative to acquiring title, wherever the same has not been heretofore acquired for the same purpose in fee to the lands, tenements and hereditaments required for the opening and extending of DITMARS AVENUE, from Old Bowers Bay Road to Forty-third Street, in the First and Second Wards, Borough of Queens, City of New York.

NOTICE IS HEREBY GIVEN THAT AN application will be made to the Supreme Court of the State of New York, Second Judicial District, at a Special Term of said Court, to be held at Part I, Motions, in the County Court House, in the County of Kings, in the Borough of Brooklyn, in the City of New York, on the 18th day of January, 1916, at the opening of the Court on that day, or as soon thereafter as counsel can be heard thereon, for the appointment of Commissioners of Estimate and a Commissioner of Assessment in the above-entitled matter.

The nature and extent of the improvement hereby intended is the acquisition of title by The City of New York, in fee, for the use of the public, to all the lands and premises, with the

same has not been heretofore acquired for the same purpose in fee to the lands, tenements and hereditaments required for the opening and extending of ST. FELIX AVENUE, from Cooper Avenue to Charlotte Place, in the Second Ward, Borough of Queens, City of New York.

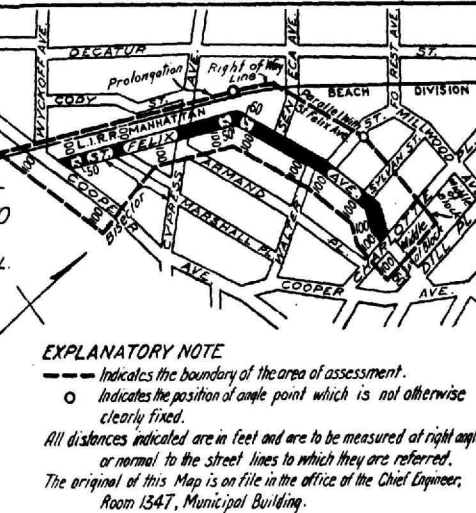
NOTICE IS HEREBY GIVEN THAT AN application will be made to the Supreme Court of the State of New York, Second Judicial District, at a Special Term of said Court, to be held at Part I, Motions, in the County Court House, in the County of Kings, in the Borough of Brooklyn, in the City of New York, on the 18th day of January, 1916, at the opening of the Court on that day, or as soon thereafter as counsel can be heard thereon, for the appointment of Commissioners of Estimate and a Commissioner of Assessment in the above-entitled matter.

The nature and extent of the improvement hereby intended is the acquisition of title by The City of New York, in fee, for the use of the public, to all the lands and premises, with the buildings thereon and the appurtenances thereunto belonging, required for the opening and extending of St. Felix Avenue, from Cooper Avenue to Charlotte Place, in the Second Ward, Borough of Queens, City of New York. The real property, title to which is proposed to be acquired, is more particularly bounded and described as follows, to wit:

Beginning at a point formed by the intersection of the northerly line of Cooper Avenue with the easterly line of St. Felix Avenue. Running thence westerly for 70.21 feet along the northerly line of Cooper Avenue to the westerly line of St. Felix Avenue. Thence northerly, deflecting to the right 134° 35' 18" for 552.98 feet along the westerly line of St. Felix Avenue. Thence northerly, deflecting to the right on the arc of a circle, the radius of which is 5,610.98 feet for 545.71 feet along the westerly line of St. Felix Avenue to the northerly line of St. Felix Avenue. Thence easterly, deflecting to the right 32° 36' 29" from the tangent to the last-mentioned course for 541.27 feet along the northerly line of St. Felix Avenue. Thence easterly, deflecting to the right 9° 19' 27" for 404.60 feet along the northerly line of St. Felix Avenue. Thence easterly, deflecting to the right on the arc of a circle, the tangent to which deflects 21° 32' 42" to the right from the last-mentioned course, the radius of which is 195.29 feet for 145.47 feet to the northerly line of St. Felix Avenue. Thence easterly, deflecting to the left 51° 38' 33" from the tangent to the last-mentioned course for 22.87 feet along the northerly line of St. Felix Avenue to the westerly line of Charlotte Place. Thence southerly, deflecting to the right 90° for 60.00 feet along the westerly line of Charlotte Place to the southerly line of St. Felix Avenue. Thence westerly, deflecting to the right 90° for 70.87 feet along the southerly line of St. Felix Avenue. Thence westerly, deflecting to the left 9° 19' 27" for 537.20 feet along the southerly line of St. Felix Avenue to the easterly line of St. Felix Avenue. Thence deflecting to the left on the arc of a circle, the tangent to which deflects 32° 56' 54" to the left from the last-mentioned course, the radius of which is 5,560.98 feet for 507.83 feet along the easterly line of St. Felix Avenue. Thence southerly on a tangent to the last-mentioned course for 503.70 feet to the northerly line of Cooper Avenue, the point or place of beginning.

St. Felix Avenue, extending from Cooper Avenue to Charlotte Place, in the Second Ward, Borough of Queens, City of New York, is laid down upon Section No. 30 of the Final Maps of the Borough of Queens, approved by the Board of Estimate and Apportionment May 28, 1915, by the Mayor June 4, 1915, copies of which were filed at the office of the President of the Borough October 22, 1915, at the office of the County Clerk of Queens County at Jamaica October 21, 1915, and at the office of the Corporation Counsel October 20, 1915.

The Board of Estimate and Apportionment by a resolution adopted on the 12th day of November, 1915, determined that the whole cost and expense of this proceeding shall be assessed upon the property deemed to be benefited thereby, and that the area of assessment for benefit in this proceeding be fixed and determined to be as shown on the following diagram:



Dated, New York, January 6th, 1916.  
LAMAR HARDY, Corporation Counsel, Municipal Building, Borough of Manhattan, City of New York. j6,17

## SECOND JUDICIAL DISTRICT.

In the Matter of the Application of The City of New York relative to acquiring title, wherever the same has not been heretofore acquired for the same purpose in fee to the lands, tenements and hereditaments required for the opening and extending of DITMARS AVENUE, from Old Bowers Bay Road to Forty-third Street, in the First and Second Wards, Borough of Queens, City of New York.

NOTICE IS HEREBY GIVEN THAT AN application will be made to the Supreme Court of the State of New York, Second Judicial District, at a Special Term of said Court, to be held at Part I, Motions, in the County Court House, in the County of Kings, in the Borough of Brooklyn, in the City of New York, on the 18th day of January, 1916, at the opening of the Court on that day, or as soon thereafter as counsel can be heard thereon, for the appointment of Commissioners of Estimate and a Commissioner of Assessment in the above-entitled matter.

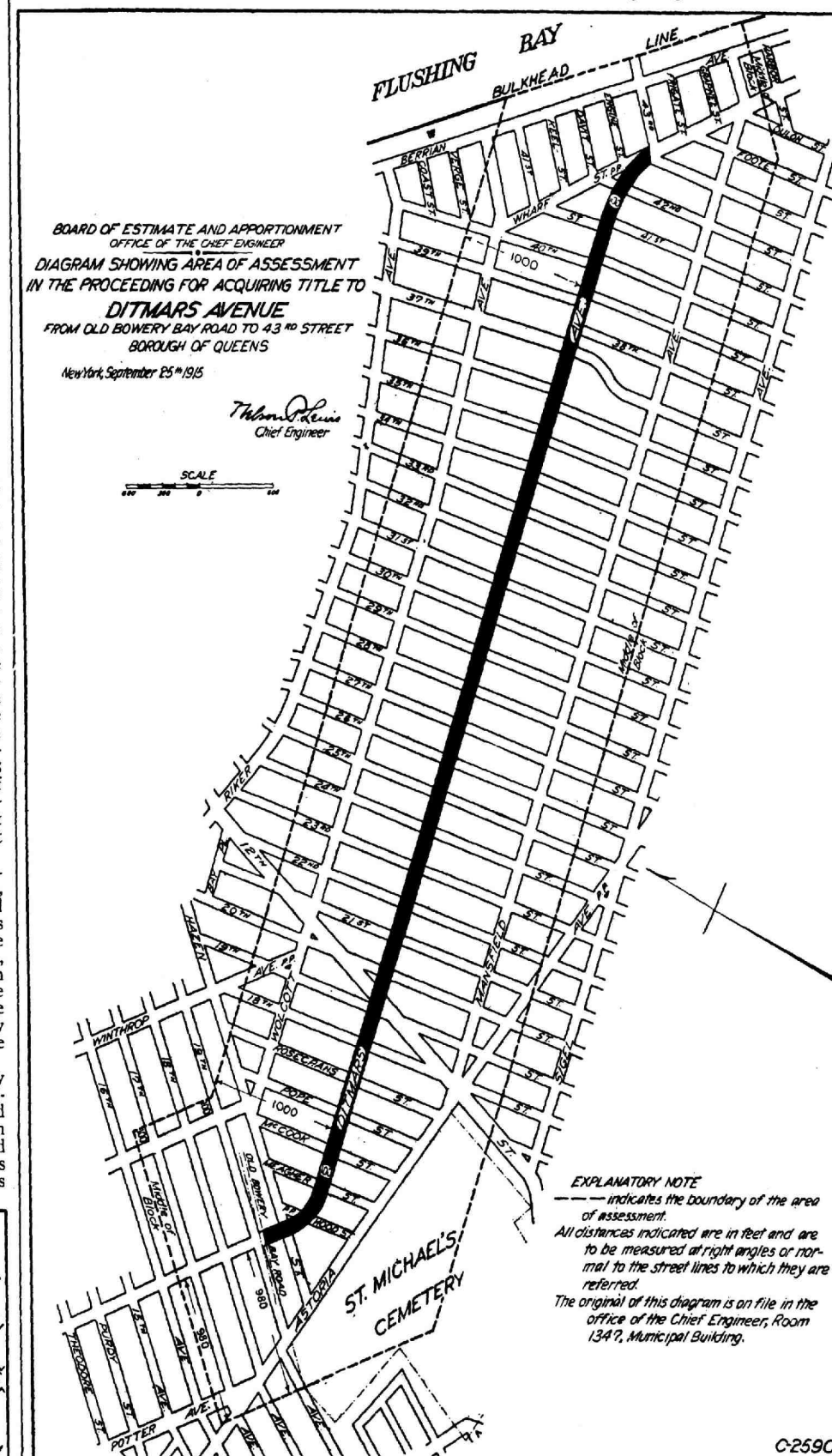
The nature and extent of the improvement hereby intended is the acquisition of title by The City of New York, in fee, for the use of the public, to all the lands and premises, with the

buildings thereon and the appurtenances thereunto belonging, required for the opening and extending of DITMARS AVENUE, from Old Bowers Bay Road to Forty-third Street, in the First and Second Wards, Borough of Queens, City of New York. The real property, title to which is proposed to be acquired, is more particularly bounded and described as follows, to wit:

Beginning at a point formed by the intersection of the westerly line of Forty-third Street with the southerly line of Ditmars Avenue, running thence westerly on the arc of a circle, the radius of which is 768.83 feet for 551.16 feet along the southerly line of Ditmars Avenue. Thence westerly, on a tangent to the last-mentioned course 7,168.38 feet along the southerly line of Ditmars Avenue. Thence northerly, deflecting to the right on the arc of a circle, the tangent to the last-mentioned course, the radius of which is 400.07 feet for 354.49 feet along the southerly line of Ditmars Avenue. Thence northerly on a tangent to the last-mentioned course 262.00 feet along the southerly line of Ditmars Avenue to the southerly line of Nineteenth Avenue. Thence northerly, deflecting to the right 90° for 10.00 feet along the southerly line of Nineteenth Avenue to an intersection with the prolongation of the southerly line of Ditmars Avenue as laid down in the First Ward, Borough of Queens. Thence southeasterly, deflecting to the right 90° for 12.04 feet along said prolongation of the southerly line of Ditmars Avenue

to the boundary line between the First and Second Wards. Thence northeasterly, deflecting to the left 85° 58' 23" for 80.20 feet along the boundary line between the First and Second Wards to an intersection with the prolongation of the northeasterly line of Ditmars Avenue as laid down in the First Ward. Thence northeasterly, deflecting to the left 94° 01' 35" for 17.67 feet along said prolongation of the northeasterly line of Ditmars Avenue to the southeasterly line of Nineteenth Avenue. Thence northeasterly, deflecting to the right 90° for 10.00 feet along the southeasterly line of Nineteenth Avenue to the northeasterly line of Ditmars Avenue. Thence southeasterly, deflecting to the left on the arc of a circle tangent to the last-mentioned course, the radius of which is 300.07 feet for 265.88 feet along the northeasterly line of Ditmars Avenue. Thence easterly on a tangent to the last-mentioned course for 7,168.38 feet along the northerly line of Ditmars Avenue. Thence easterly, deflecting to the right on the arc of a circle tangent to the last-mentioned course, the radius of which is 868.83 feet for 649.19 feet along the northerly line of Ditmars Avenue to the northwesterly line of Forty-third Street. Thence southwesterly for 103.03 feet along the northwesterly line of Forty-third Street to the intersection of the westerly line of Forty-third Street with the southerly line of Ditmars Avenue, the point or place of beginning.

Ditmars Avenue, extending from Old Bowers Bay Road to Forty-third Street, in the First and Sec-



Dated New York, January 6th, 1916.  
LAMAR HARDY, Corporation Counsel, Municipal Building, Borough of Manhattan, City of New York. j6,17

## Filing Preliminary Abstracts.

## SECOND DEPARTMENT.

In the Matter of the Application of The City of New York, relative to acquiring title, wherever the same has not been heretofore acquired, for the same purpose in fee, to the lands, tenements and hereditaments required for the opening and extending of ADRIATIC STREET (although not yet named by proper authority), from Collins Avenue to Fresh Pond Road, in the 2nd Ward, Borough of Queens, City of New York.

NOTICE IS HEREBY GIVEN TO ALL PERSONS interested in the above-entitled proceeding, and to the owner or owners, occupant or occupants of all houses and lots and improved and unimproved lands affected thereby, and to all others whom it may concern, to wit:

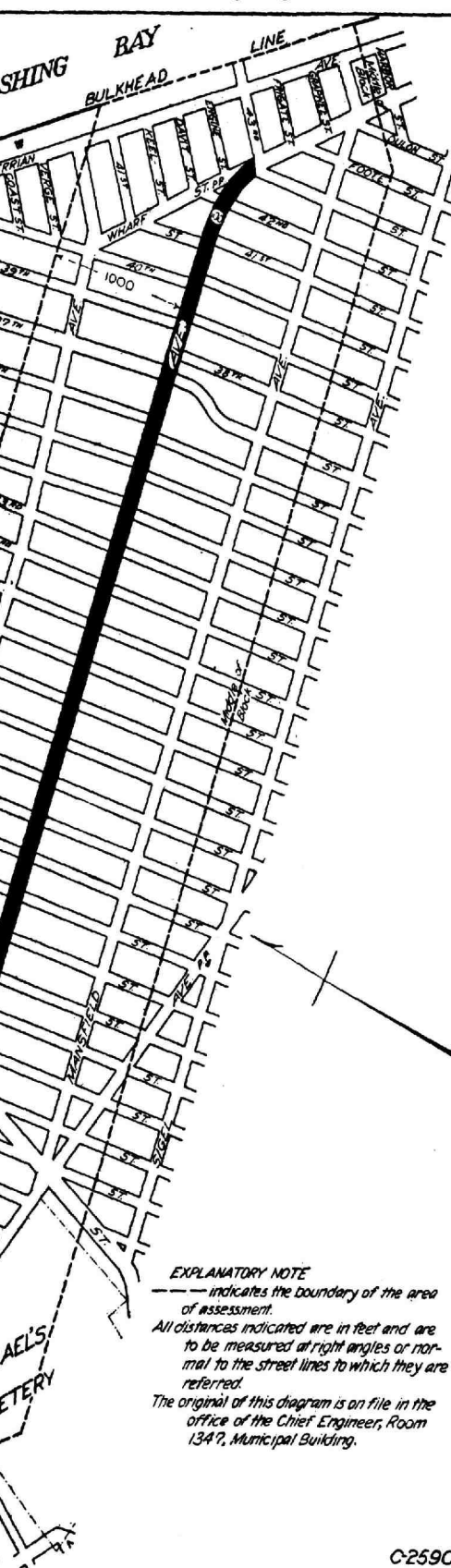
First.—That the undersigned, Commissioners of Estimate, have completed their estimate of damage, and that all persons interested in this proceeding, or in any of the lands, tenements and hereditaments and premises affected thereby, having any objection thereto, do file their said objections in writing duly verified, with them at their office, in the Municipal Building, Court House Square, Long Island City, in the Borough of Queens, in the City of New York, on or before the 7th day of February, 1916, and that the said Commissioners will hear parties so objecting, and for that purpose will be in attendance at their said office on the 9th day of February, 1916, at 2.30 o'clock P. M.

Second.—That the undersigned, Commissioner of Assessment, has completed his estimate of benefit and that all persons interested in this proceeding, or in any of the lands, tenements and hereditaments and premises affected thereby,

and Wards, Borough of Queens, City of New York, is laid down upon the following sections of the Final Maps of the Borough of Queens:

Section No. 6—Adopted by Board of Estimate and Apportionment, June 27, 1912; approved by Mayor, July 8, 1912; filed at Borough President's Office, Queens, May 3, 1912; filed at County Clerk's Office, Queens, May 1, 1913; filed at Corporation Counsel's Office, April 30, 1913. Section No. 7—Adopted by Board of Estimate and Apportionment, Dec. 12, 1912; approved by Mayor, Dec. 18, 1912; filed at Borough President's Office, Queens, April 23, 1913; filed at County Clerk's Office, Queens, April 22, 1913; filed at Corporation Counsel's Office, April 19, 1913. Section No. 8—Adopted by Board of Estimate and Apportionment, Dec. 12, 1912; approved by Mayor, Dec. 18, 1912; filed at Borough President's Office, Queens, April 23, 1913; filed at County Clerk's Office, Queens, April 22, 1913; filed at Corporation Counsel's Office, April 19, 1913. Section No. 22—Adopted by Board of Estimate and Apportionment, June 27, 1912; approved by Mayor, July 8, 1912; filed at Borough President's Office, Queens, April 23, 1913; filed at County Clerk's Office, Queens, April 22, 1913; filed at Corporation Counsel's Office, April 19, 1913.

The Board of Estimate and Apportionment by a resolution adopted on the 22d day of October, 1915, determined that the whole cost and expense of this proceeding shall be assessed upon the property deemed to be benefited thereby, and that the area of assessment for benefit in this proceeding be fixed and determined to be as shown on the following diagram:



having any objection thereto, do file their said objections in writing, duly verified, with him at his office, in the Municipal Building, Court House Square, Long Island City, in the Borough of Queens, in the City of New York, on or before the 7th day of February, 1916, and that the said Commissioner will hear parties so objecting, and for that purpose will be in attendance at his said office on the 10th day of February, 1916, at 2.30 o'clock p. m.

Third.—That the Commissioner of Assessment has assessed any or all such lands, tenements and hereditaments and premises as are within the area of assessment fixed and prescribed as the area of assessment for benefit by the Board of Estimate and Apportionment on the 25th day of September, 1914, and that the said area of assessment includes all those lands, tenements and hereditaments and premises situate and being in the Borough of Queens, in the City of New York, which, taken together, are bounded and described as follows, viz.:

Bounded on the north by a line midway between Adriatic Street and Baltic Street, as these streets are laid out where they meet Mary Street, and by the prolongation of the said line; on the east by a line distant 100 feet easterly from and parallel with the easterly line of Fresh Pond Road, the said distance being measured at right angles to Fresh Pond Road; on the south by a line midway between Adriatic Street and Arctic Street as these streets are laid out where they meet Mary Street and by the prolongations of the said line; and on the west by a line distant 100 feet westerly from and parallel with the westerly line of Collins Avenue, the said distance being measured at right angles to Collins Avenue. Fourth.—That the abstracts of said estimate of damage and of said assessment for benefit, together with the damage and benefit maps, and also all the affidavits, estimates, proofs and other documents used by the Commissioners of Estimate and by the Commissioner of Assessment in making the same, have been deposited in the Bureau of Street Openings in the Law Department of the City of New York, in the Municipal Building, Court House Square, in the Bor-



ough of Queens, in said City, there to remain until the 9th day of February, 1916.

*Fifth.*—That, provided there be no objections filed to either of said abstracts, the reports as to awards and as to assessments for benefit herein will be presented for confirmation to the Supreme Court of the State of New York, Second Department, at a Special Term thereof for the hearing of motions, to be held in the County Court House in the Borough of Brooklyn, in The City of New York, on the 30th day of March, 1916, at the opening of the Court on that day.

*Sixth.*—In case, however, objections are filed to the foregoing abstracts of estimate and assessment or to either of them the motion to confirm the reports as to awards and as to assessments shall stand adjourned to the date to be hereafter specified in the notice provided in such cases to be given in relation to filing the final reports, pursuant to Sections 981 and 984 of the Greater New York Charter, as amended by Chapter 658 of the Laws of 1906.

Dated New York, January 11, 1916.  
EMANUEL S. CAHN, Chairman; CHAS. H. GEORGI, HENRY DOHT, Commissioners of Estimate; HENRY DOHT, Commissioner of Assessment.  
WALTER C. SHEPPARD, Clerk. j1712

#### SECOND DEPARTMENT.

In the matter of the application of The City of New York, relative to acquiring title, wherever the same has not been heretofore acquired for the same purpose in fee, to the lands, tenements and hereditaments required for the opening and extending of SYBILLA STREET, from Metropolitan Avenue to Viola place; THERESA PLACE, from Metropolitan Avenue to Sybilla street; URSULA PLACE, from Metropolitan Avenue to Union turnpike, and VIOLA PLACE, from Metropolitan Avenue to URSULA PLACE, in the Second Ward, Borough of Queens, City of New York.

NOTICE IS HEREBY GIVEN TO ALL PERSONS interested in the above-entitled proceeding, and to the owner or owners, occupant or occupants of all houses and lots and improved and unimproved lands affected thereby, and to all others whom it may concern, to wit: First.—That the undersigned, Commissioners of Estimate, have completed their estimate of damage, and that all persons interested in this proceeding, or in any of the lands, tenements and hereditaments and premises affected thereby, having any objection thereto, do file their said objections in writing, duly verified, with them at their office, in the Municipal Building, Court House Square, Long Island City, in the Borough of Queens, in The City of New York, on or before the 28th day of January, 1916, and that the said Commissioners will hear parties so objecting, and for that purpose will be in attendance at their said office on the 31st day of January, 1916, at 2 o'clock P. M.

Second.—That the undersigned, Commissioner of Assessment, has completed his estimate of benefit and that all persons interested in this proceeding, or in any of the lands, tenements and hereditaments and premises affected thereby, having any objection thereto, do file their said objections in writing, duly verified, with him at his office, in the Municipal Building, Court House Square, Long Island City, in the Borough of Queens, in The City of New York, on or before the 28th day of January, 1916, and that the said Commissioner will hear parties so objecting, and for that purpose will be in attendance at his said office on the 1st day of February, 1916, at 2.30 o'clock P. M.

Third.—That the Commissioner of Assessment has assessed any or all such lands, tenements and hereditaments and premises as are within the area of assessment fixed and prescribed as the area of assessment for benefit by the Board of Estimate and Apportionment on the 14th day of December, 1911, and that the said area of assessment includes all those lands, tenements and hereditaments and premises situate and being in the Borough of Queens, in The City of New York, which, taken together, are bounded and described as follows, viz.:

Beginning at a point on the southerly line of Union turnpike where it is intersected by the prolongation of a line distant 100 feet southwesterly from and parallel with the southerly line of URSULA PLACE, the said distance being measured at right angles to URSULA PLACE, and running thence northwesterly and northwardly along a line always distant 100 feet southwesterly and westerly from and parallel with the southerly line of URSULA PLACE, and the prolongations thereof to a point distant 100 feet southerly from the southerly line of SYBILLA STREET; thence westwardly and northwardly and always distant 100 feet southerly and westerly from and parallel with the southerly and westerly line of SYBILLA STREET and the prolongations thereof to the intersection with a line distant 100 feet northerly from and parallel with the northerly line of Metropolitan Avenue, the said distance being measured at right angles to Metropolitan Avenue; thence easterly along the said line parallel with Metropolitan Avenue to the intersection with the prolongation of a line midway between Wanda place and Viola place; thence southwardly along the said line midway between Wanda place and Viola place, and along the prolongation of the said line to the intersection with a line at right angles to Wanda place and passing through a point on its westerly side midway between Sybilla street and URSULA PLACE; thence easterly along the said line at right angles to Wanda place to a point distant 100 feet easterly from its easterly side; thence southwardly and parallel with Wanda place to the intersection with the northerly line of Union turnpike; thence southwardly at right angles to Union turnpike a distance of 225 feet; thence westwardly and parallel with Union turnpike to the intersection with a line at right angles to Union turnpike and passing through the point of beginning; thence northwardly along the said line at right angles to Union turnpike to the point or place of beginning.

*Fourth.*—That the abstracts of said estimate of damage and of said assessment for benefit, together with the damage and benefit maps, and also all the affidavits, estimates, proofs and other documents used by the Commissioners of Estimate and by the Commissioner of Assessment in making the same, have been deposited in the Bureau of Street Openings in the Law Department of The City of New York, in the Municipal Building, Court House Square, in the Borough of Queens, in said City, there to remain until the 1st day of February, 1916.

*Fifth.*—That, provided there be no objections filed to either of said abstracts, the reports as to awards and as to assessments for benefit herein will be presented for confirmation to the Supreme Court of the State of New York, Second Department, at a Special Term thereof for the hearing of motions, to be held in the County Court House in the Borough of Brooklyn, in The City of New York, on the 24th day of April, 1916, at the opening of the Court on that day.

*Sixth.*—In case, however, objections are filed to the foregoing abstracts of estimate and assessment or to either of them the motion to confirm the reports as to awards and as to assessments shall stand adjourned to the date to be hereafter specified in the notice provided in such cases to be given in relation to filing the final reports, pursuant to Sections 981 and 984 of

the Greater New York Charter, as amended by Chapter 658 of the Laws of 1906.

Dated, New York, December 28th, 1915.  
WILLIAM W. GILLEN, Chairman; THEODORE P. WILSNACK, Commissioners of Estimate; WILLIAM W. GILLEN, Commissioner of Assessment.  
WALTER C. SHEPPARD, Clerk. j1724

#### Filing Bill of Costs.

#### SECOND DEPARTMENT.

In the Matter of the Application of The City of New York, relative to acquiring title in fee, wherever the same has not been heretofore acquired, to the lands and premises required for the opening and extending of RICHARD AVENUE, extending from Myrtle Avenue to Hughes Street, formerly Hancock Street, in the Second Ward, Borough of Queens, City of New York, as amended by an order of the Supreme Court, duly made and entered in the office of the Clerk of the County of Queens on the 25th day of January, 1911, so as to relate to Richard Avenue, from Myrtle Avenue to Otto Street, as shown upon Sections 29 and 34 of the Final Maps of the Borough of Queens, as adopted by the Board of Estimate and Apportionment on the 21st day of May, 1909, and the 2nd day of July, 1909, and as further amended and corrected by an order of the Supreme Court, Second Department, dated the 22nd day of January, 1915, and entered in the office of the Clerk of the County of Queens on the 28th day of January, 1915, so as to conform to a map change adopted by the Board of Estimate and Apportionment on June 26th, 1914, in which the width of said Richard Avenue in the block between Edsall Avenue and Central Avenue was decreased from 60 feet to 39 feet, the purpose of this latter amendment being to make the proceeding relate to Richard Avenue, from Myrtle Avenue to Otto Street, as now laid out upon the map or plan of The City of New York.

NOTICE IS HEREBY GIVEN THAT THE supplemental and additional bill of costs, charges and expenses incurred by reason of the proceedings in the above-entitled matter will be presented for taxation to one of the Justices of the Supreme Court of the State of New York, Second Department, at a Special Term thereof, to be held for the hearing of motions at the County Court House in the Borough of Brooklyn, in The City of New York, on the 31st day of January, 1916, at 10 o'clock in the forenoon of that day, or as soon thereafter as Counsel can be heard thereon; and that the said bill of costs, charges and expenses has been deposited in the office of the Clerk of the County of Queens, there to remain for and during the space of ten days, as required by law.

Dated New York, January 17, 1916.  
DENNIS J. HARTE, STEPHEN McMAHON, Commissioners of Estimate; DENNIS J. HARTE, Commissioner of Assessment.  
WALTER C. SHEPPARD, Clerk. j1727

#### SECOND DEPARTMENT.

In the Matter of the Application of The City of New York, relative to acquiring title wherever the same has not been heretofore acquired, for the same purpose in fee, to the lands, tenements and hereditaments required for the opening and extending of ADDISON PLACE, from Laurel Hill boulevard to Anable Avenue, as shown upon a map or plan, adopted by the Board of Estimate and Apportionment January 11, 1912; and to GOSMAN AVENUE, from Borden Avenue to Barnett Avenue, and from Dreyer Avenue to Jackson Avenue, in the First and Second Wards, Borough of Queens, City of New York.

NOTICE IS HEREBY GIVEN THAT THE supplemental and additional bill of costs, charges and expenses incurred by reason of the proceedings in the above-entitled matter will be presented for taxation to one of the Justices of the Supreme Court of the State of New York, Second Department, at a Special Term thereof, to be held for the hearing of motions at the County Court House in the Borough of Brooklyn, in The City of New York, on the 27th day of January, 1916, at 10 o'clock in the forenoon of that day, or as soon thereafter as Counsel can be heard thereon; and that the said bill of costs, charges and expenses has been deposited in the Office of the Clerk of the County of Queens, there to remain for and during the space of ten days, as required by law.

Dated, New York, January 14, 1916.  
WM. BOWNE PARSONS, LUKE OTTEN, J. H. QUINLAN, Commissioners of Estimate; J. H. QUINLAN, Commissioner of Assessment.  
WALTER C. SHEPPARD, Clerk. j1425

#### SECOND DEPARTMENT.

In the Matter of the Application of The City of New York, relative to acquiring title in fee, wherever the same has not been heretofore acquired, to the lands and premises required for the opening and extending of WILLOW STREET, between Wyckoff Avenue and Myrtle Avenue; STEPHEN STREET, between Wyckoff Avenue and Myrtle Avenue; SUMMERFIELD STREET, between Wyckoff Avenue and Myrtle Avenue; NORMAN STREET, between Wyckoff Avenue and Myrtle Avenue; GEORGE STREET, between Wyckoff Avenue and Myrtle Avenue; CENTRE STREET, between Wyckoff Avenue and Myrtle Avenue, in the Second Ward, Borough of Queens, City of New York, as amended by an order of this Court bearing date the 25th day of November, 1910, and entered in the office of the Clerk of the County of Queens on the 28th day of November, 1910, so as to relate to the said streets, as shown upon section 30 of the final maps of the Borough of Queens, as adopted by the Board of Estimate and Apportionment on the 1st day of May, 1909, and further amended by an order of this Court bearing date the 29th day of August, 1911, and entered in the office of the Clerk of the County of Queens on the 30th day of August, 1911, so as to relate to the said streets, as shown upon section 30 of the final maps of the Borough of Queens, adopted by the Board of Estimate and Apportionment on the 1st day of July, 1910, and approved by the Mayor on the 13th day of July, 1910.

NOTICE IS HEREBY GIVEN THAT THE supplemental and additional bill of costs, charges and expenses incurred by reason of the proceedings in the above-entitled matter will be presented for taxation to one of the Justices of the Supreme Court of the State of New York, Second Department, at a Special Term thereof, to be held for the hearing of motions, at the County Court House in the Borough of Brooklyn, in The City of New York, on the 28th day of January, 1916, at 10 o'clock in the forenoon of that day, or as soon thereafter as Counsel can be heard thereon; and that the said bill of costs, charges and expenses has been deposited in the Office of the Clerk of the County of Queens, there to remain for and during the space of ten days, as required by law.

Dated, New York, January 14th, 1916.  
WM. A. MOLLER, PATRICK J. MARA, HERMAN PLUMF, Commissioners of Estimate; WM. A. MOLLER, Commissioner of Assessment.  
WALTER C. SHEPPARD, Clerk. j1425

#### SECOND DEPARTMENT.

In the Matter of the Application of The City of New York, relative to acquiring title, wherever the same has not been heretofore acquired for the same purpose in fee, to the lands and premises required for the opening and extending of FISK AVENUE, from Woodside Avenue to Grand Street, in the 2nd Ward, Borough of Queens, City of New York, as amended by an order of the Supreme Court, Second Department, dated the 28th day of August, 1913, and entered in the office of the Clerk of the County of Queens on the 4th day of September, 1913, by eliminating the three blocks of Fisk Avenue, between Queens Boulevard and Woodside Avenue, the proceeding as amended to relate to Fisk Avenue, from Grand Street to Queens Boulevard.

The land not required in this proceeding is more particularly bounded and described in the petition attached to the aforesaid order.

NOTICE IS HEREBY GIVEN THAT THE bill of costs, charges and expenses incurred by reason of the proceedings in the above-entitled matter will be presented for taxation to one of the Justices of the Supreme Court of the State of New York, Second Department, at a Trial Term thereof, Part I, to be held at the Queens County Court House, Long Island City, in the Borough of Queens, in The City of New York, on the 21st day of January, 1916, at 10 o'clock in the forenoon of that day, or as soon thereafter as Counsel can be heard thereon; and that the said bill of costs, charges and expenses has been deposited in the Office of the Clerk of the County of Queens, there to remain for and during the space of ten days, as required by law.

Dated, New York, January 7th, 1916.  
PATRICK J. MARA, CLINTON T. ROE, J. H. QUINLAN, Commissioners of Estimate; PATRICK J. MARA, Commissioner of Assessment.  
WALTER C. SHEPPARD, Clerk. j1718

#### SECOND DEPARTMENT.

In the Matter of the Application of The City of New York, relative to acquiring title, wherever the same has not been heretofore acquired for the same purpose in fee, to the lands, tenements and hereditaments required for the opening and extending of FIFTIETH STREET, from Astoria Avenue to Folk Avenue, and FIFTY-FIRST STREET, from the bulkhead line of Flushing Bay to point 100 feet south of Folk Avenue, and from Corona Avenue to Queens Boulevard, in the 2nd Ward, Borough of Queens, City of New York.

NOTICE IS HEREBY GIVEN THAT THE bill of costs, charges and expenses incurred by reason of the proceedings in the above-entitled matter will be presented for taxation to one of the Justices of the Supreme Court of the State of New York, Second Department, at a Trial Term thereof, Part I, to be held at the Queens County Court House, Long Island City, in the Borough of Queens, in The City of New York, on the 24th day of January, 1916, at 10 o'clock in the forenoon of that day, or as soon thereafter as Counsel can be heard thereon; and that the said bill of costs, charges and expenses has been deposited in the Office of the Clerk of the County of Queens, there to remain for and during the space of ten days, as required by law.

Dated, New York, January 10th, 1916.  
ROBT. B. LAWRENCE, J. H. QUINLAN, LUKE OTTEN, Commissioners of Estimate; ROBT. B. LAWRENCE, Commissioner of Assessment.  
WALTER C. SHEPPARD, Clerk. j1020

#### NOTICE TO BIDDERS AT SALES OF OLD BUILDINGS, ETC.

TERMS AND CONDITIONS UNDER WHICH BUILDINGS, ETC., WILL BE SOLD FOR REMOVAL FROM CITY PROPERTY.

THE BUILDINGS AND APPURTENANCES thereto will be sold to the highest bidder, who must pay cash or certified check, drawn to the order of the Comptroller of The City of New York, and must also give a certified check or cash in half the amount of the purchase price as security for the faithful performance of the terms and conditions of the sale. Where the amount of the purchase price does not equal or exceed the sum of \$50, the sum of \$50 shall be the amount of the security to be deposited. This security may at any time after the expiration of the contract period be applied by the City to the cost of completing any of the work required under the contract, but unfinished at the expiration of the contract period.

The purchaser shall not lease, occupy, cause or permit the building, buildings, etc., purchased by him to be used or occupied for any purpose other than that of their speedy removal nor shall he collect any rental or other revenue for the use of either the land or the buildings, etc., situated thereon. The breach or either of any of these conditions shall forthwith void the sale and cause immediate forfeiture of the purchase money and the security deposited for the faithful performance of the conditions of the sale. The placing therein or permitting the occupancy of any such building by any tenant free, for rent or otherwise, excepting the necessary watchmen or the workmen engaged in the actual demolition thereof, shall of itself be a breach of the above conditions of sale.

The sale will be as of the condition of the property on date of delivery thereof to the purchaser. The City of New York will not be responsible for any change or loss which may occur in the condition of the buildings, or their appurtenances between the time of the sale thereof and the time of delivering possession to the purchaser after being properly vacated of all tenants. The sale and delivery to purchaser will be made as nearly together as the circumstances of vacating the structures of their tenants will permit.

All the material of the buildings, sheds, walks, structures and cellars of whatsoever nature, with their exterior and interior fixtures, appurtenances and foundations of all kinds, except the exterior walls of the buildings and their foundations and the sidewalks and curb in front of said buildings, extending within the described area, shall be torn down and removed from the premises. None of the dirt, debris or waste resulting from demolition shall be allowed to remain on the premises, except old mortar or plaster only, which may be left, but not higher at any point than two feet below the curb opposite that point. The exterior walls and their foundations shall be taken down only to a plane whose elevation shall be the level of the curb in front of the building. Where there is no curb the elevation of the surrounding ground shall be considered curb level. All wells, cesspools, sinks, etc., existing on the property must be filled to the level of the surrounding ground with clean earth.

The purchaser at the sale shall also withdraw and remove all abandoned water taps and old service mains, and in place thereof cause to be inserted a brass plug in the main water pipe in the street, in compliance with the rules and regulations of the Department of Water Supply, Gas and Electricity, and furnish the Department of Finance with a certificate from the Department of Water Supply, Gas and Electricity that this has been performed.

The purchaser at the sale shall also remove all house sewer connections to the main sewer in the street and the openings of the main sewer in street shall be properly closed in compliance with the directions of the Bureau of Sewers in the Borough in which the buildings are situated, and furnish the Department of Finance with a certificate from the Bureau of Sewers that the work has been properly performed.

The permit for all opening in the street to be obtained by and at the expense of the purchaser of the building.

Failure to remove said buildings, appurtenances, or any part thereof, within thirty days from the day of possession will work forfeiture of ownership of such buildings, appurtenances or portion as shall then be left standing, together with all moneys paid by said purchaser on account thereof at the time of the sale, and the bidder's assent to the above conditions being understood to be implied by the act of bidding, and The City of New York will, without notice to the purchaser, cause the same to be removed, and the cost and expense thereof charged against the security above mentioned.

The work of removal must be carried on in every respect in a thorough and workmanlike manner, and must be completed within thirty days from the day of possession, and the successful bidder will provide and furnish all materials of labor and machinery necessary thereto, and will place proper and sufficient guards and fences and warning signs by day and night for the prevention of accidents, and will indemnify and save harmless The City of New York, its officers, agents and servants, and each of them, against any and all suits and actions, claims and demands of every name and description brought against it, them or any of them, and against and from all damage and costs to which it, they or any of them be put by reason of injury to the person or property of another, resulting from negligence or carelessness in the performance of the work, or in guarding the same, or from any improper or defective materials or machinery, implements or appliances used in the removal of said buildings.

Where party walls are found to exist between buildings purchased by different bidders, the materials of said party walls shall be understood to be equally divided between the separate purchasers.

Party walls and fences, when existing against adjacent property not sold, shall not be taken down. All furrings, plaster, chimneys, projecting brick, etc., on the faces of such party walls are to be taken down and removed. The walls shall be made permanently self-supporting, beam holes, etc., bricked up, and the wall pointed and made to exclude wind and rain and present a clean exterior. The roofs and adjacent buildings shall be properly flashed and painted and made watertight where they have been disturbed by the operations of the Contractor.

The Comptroller of The City of New York reserves the right on the day of sale to withdraw from sale any of the buildings, parts of buildings and machinery included therein, or to reject any and all bids; and it is further

Resolved, That while the said sale is held under the supervision of the Commissioners of the Sinking Fund, the Comptroller is authorized to cause the sale to be advertised and to direct the sale thereof as financial officer of the City.

#### PROPOSALS FOR BIDS AND ESTIMATES FOR THE CITY OF NEW YORK.

#### NOTICE TO CONTRACTORS.

#### GENERAL INSTRUCTIONS TO BIDDERS.

The person or persons making a bid or estimate for any services, work, materials or supplies for The City of New York, or for any of its departments, bureaus or offices, shall furnish the same in a sealed envelope, indorsed with the title of the supplies, materials, work or services for which the bid or estimate is made, with his or their name or names and the date of presentation to the President or Board or to the head of the Department at his or its office, on or before the date and hour named in the advertisement for the same, at which time and place the estimates received will be publicly opened by the President or Board or head of said Department and read, and the award of the contract made according to law as soon thereafter as practicable.

Each bid or estimate shall contain the name and place of residence of the person making the same, and names of all persons interested with him therein, and, if no other person be so interested, it shall distinctly state that fact; also, that it is made without any connection with any other person making an estimate for the same purpose, and is in all respects fair and without collusion or fraud, and that no member of the Board of Aldermen, head of a department, chief of a bureau, deputy thereof, or clerk therein, or other officer of The City of New York, is, shall be, or become interested, directly or indirectly, as contracting party, partner, stockholder, surety or otherwise in or in the performance of the contract, or in the supplies, work or business to which it relates, or in any portion of the profits thereof. The bid or estimate must be verified by the oath, in writing, of the party or parties making the estimate that the several matters stated herein are in all respects true.

No bid or estimate will be considered unless as a condition precedent to the reception or consideration of any proposal, it be accompanied by a certified check upon one of the State or National banks of The City of New York, drawn to the order of the Comptroller, or money or corporate stock or certificates of indebtedness of any nature issued by The City of New York, which the Comptroller shall approve as of equal value with the security required in the advertisement to the amount of not less than three nor more than five per centum of the amount of the bond required, as provided in section 420 of the Greater New York Charter.

The amount shall be as specified in the proposals or instructions to bidders and shall not be in excess of 5 per cent.

The certified check or money should not be inclosed in the envelope containing the bid or estimate, but should be either inclosed in a separate envelope addressed to the head of the Department, President or Board, or submitted personally upon the presentation of the bid or estimate.

For particulars as to the quantity and quality of the supplies, or the nature and extent of the work, reference must be made to the specifications, schedules, plans, etc., on file in the said office of the President, Board or Department.

No bid shall be accepted from or contract awarded to any person who is in arrears to The City of New York upon debt or contract, or who is a defaulter, as surety or otherwise, upon any obligation of the City.

The contract must be bid for separately.

The right is reserved in each case to reject all bids or estimates if it is deemed to be for the interest of the City so to do.

Bidders will write out the amount of their bids or estimates in addition to inserting the same in figures.

Bidders are requested to make their bids or estimates upon the blank forms prepared and furnished by the City, a copy of which, with the proper envelope in which to inclose the bid, together with a copy of the contract, including the specifications, in the form approved by the Corporation Counsel, can be obtained upon application therefor at the office of the Department for which the work is to be done. Plans and drawings of construction work may also be seen there.