

THE CITY RECORD.

VOL. XLIV. NUMBER 13207.

NEW YORK, FRIDAY, OCTOBER 20, 1916.

PRICE, 3 CENTS.

THE CITY RECORD.

OFFICIAL JOURNAL OF THE CITY OF NEW YORK.

Published Under Authority of Section 1526, Greater New York Charter, by the

BOARD OF CITY RECORD.

JOHN PURROY MITCHEL, Mayor.

LAMAR HARDY, CORPORATION COUNSEL.

WILLIAM A. PRENDERGAST, COMPTROLLER.

DAVID FERGUSON, SUPERVISOR.

Supervisor's Office, Municipal Building, 8th floor.

Published daily, at 9 a. m., except legal holidays, at Nos. 96 and 98 Reade st. (north side), between West Broadway and Church st., Manhattan, New York City.

Subscription, \$9.30 a year, exclusive of supplements. Daily issue, 3 cents a copy.

SUPPLEMENTS: Civil List (containing names, salaries, etc., of the City employees). Two Dollars, Postage Extra; Official Canvass of Votes, 10 cents; Registry Lists, 5 cents each assembly district; Law Department Supplement, 10 cents; Annual Assessed Valuation of Real Estate, 25 cents each section; postage prepaid.

ADVERTISING: Copy for publication in the City Record must be received at least TWO (2) days before the date fixed for the first insertion; when proof is required for correction before publication, copy must be received THREE (3) days before the date fixed for the first insertion.

COPY for publication in the corporation newspapers of Brooklyn must be received at least THREE (3) days before the date fixed for the first insertion.

Entered as Second-class Matter, Post Office at New York City.

TABLE OF CONTENTS

Aldermen, Board of—	Manhattan, Borough of—	
Hearing by the Committee on General Welfare	Proposals	7535
Board Meetings	Notices of Examinations	7543
Brooklyn, Borough of—	Notice to Bidders at Sales of Old Buildings, etc.	7545
Proposals	Official Directory	7541
Brooklyn, Borough of—	Parks, Department of—	
Proposals	Proposals	7548
City Record, Board of—	Sales of Privileges	7548
Abstract of Transactions for Week Ended September 30, 1916.....	Plant and Structures, Department of—	
Doeks and Ferries, Department of—	Auction Sales of Automobiles.....	7546
Proposals	Police Department—	
Education, Department of—	Owners Wanted for Unclaimed Property	7543
Proposals	Proposals	7543
Estimate and Apportionment, Board of—	Public Charities, Department of—	
Budget Hearings on Departmental Estimates for Year 1917.....	Report for Week Ended October 14, 1916	7541
Notices of Public Hearings, Public Improvement Matters	Public Service Commission, First District—	
Public Hearings for Taxpayers	Invitation to Contractors	7546
Finance, Department of—	Queens, Borough of—	
Abstract of Transactions for Week Ended July 29, 1916.....	Local Board Meetings	7544
Chamberlain's Comparative Monthly Report of Receipts, Payments and Balances for September, 1916	Proposals	7544
Confirmation of Assessments	Street Cleaning, Department of—	
Interest on City Bonds and Stock.....	Proposals	7545
Notices of Sales of Tax Liens.....	Supreme Court, First Department—	
Sureties on Contracts	Filing Bills of Costs.....	7548
Vouchers Received October 19, 1916.....	Filing Preliminary Abstracts	7548
Warrants Made Ready for Payment October 19, 1916	Hearings on Qualifications	7548
Fire Department—	Supreme Court, Second Department—	
Proposals	Application to Amend Proceedings... ..	7549
Health, Department of—	Application for Appointment of Commissioners	7549
Proposals	Application to Court to Condemn Property	7549
Instructions to Bidders for Work to be Done or Supplies to be Furnished.....	Filing Preliminary Abstracts	7550
	Notice to File Claims.....	7550
	Taxes and Assessments, Department of—	
	Notice to Property Owners.....	7545
	Water Supply, Gas and Electricity, Department of—	
	Proposals	7545

BOARD OF ESTIMATE AND APPORTIONMENT

PUBLIC HEARINGS FOR TAXPAYERS.

Budget for 1917.

PUBLIC NOTICE IS HEREBY GIVEN that, pursuant to a resolution adopted by the Board of Estimate and Apportionment on October 6, 1916, PUBLIC HEARINGS will be held on THURSDAY, OCTOBER 26, 1916, and FRIDAY, OCTOBER 27, 1916, in Room 16, City Hall, Borough of Manhattan, at 10.30 o'clock a. m., in regard to the BUDGET FOR 1917, as tentatively prepared, and the TAXPAYERS OF THE CITY are invited to appear and be heard on those days, relative to appropriations to be made and included in said Budget.

Dated, New York, October 11, 1916.

JOSEPH HAAG, Secretary, Municipal Building; Telephone 4560 Worth.

Budget Hearings on Departmental Estimates for Year 1917 Before the Subcommittee of the Committee on Tax Budget of the Board of Estimate and Apportionment.

CALENDAR FOR PERIOD ENDING OCTOBER 23, 1916.

COMMITTEE ROOM, CITY HALL.

Friday, October 20, 1916.

2.30 P. M. County Clerk, New York County.
3.30 P. M. Register, Kings County.
4.30 P. M. Central Purchase Committee.

Saturday, October 21, 1916.

9.30 A. M. Department of Public Charities (Other Than Personal Service).
9.30 A. M. College of the City of New York.
9.30 A. M. Department of Plant and Structures.
10.30 A. M. Hunter College.

Sunday, October 22, 1916.

10.00 A. M. Tenement House Department.

Monday, October 23, 1916.

9.30 A. M. President, Borough of Manhattan.
2.30 P. M. Bellevue and Allied Hospitals.
4.00 P. M. Armory Board, National Guard and Naval Militia.
8 P. M. Board of Standards and Appeals.

SAMUEL C. HYER, Clerk to Sub-Committee.

BOARD OF ALDERMEN.

Hearing By the Committee on General Welfare.

PUBLIC NOTICE IS HEREBY GIVEN that the Committee on General Welfare of the Board of Aldermen will hold a public hearing in the Aldermanic Chamber, City Hall, Borough of Manhattan, on FRIDAY, OCTOBER 20, 1916, at 2 p. m., on the following matters:

No. 861. "An Ordinance regulating the sale and prescribing the weight and quality of bread in the loaf, and prescribing a standard loaf, sold or offered for sale within the City of New York."

No. 873. "An Ordinance to amend section 8 of article 2 of chapter 1 of the Code of Ordinances, relating to office hours."

No. 876. "An Ordinance to amend the Code of Ordinances by inserting therein

a new section to promote the health and efficiency of Firemen of the Fire Department of The City of New York."

These ordinances may be found in the minutes of the Board of Aldermen printed in the CITY RECORD of Sept. 28, 1916.

No. 879. Message from the Mayor relative to an ordinance in connection with pushcarts and peddlers on 1st ave., between 59th and 75th streets, Borough of Manhattan.

This message may be found in the Minutes of the Board of Aldermen printed in the CITY RECORD of Oct. 5, 1916.

No. 909. "An Ordinance to amend section 144 of chapter 14 of the Code of Ordinances relating to licenses."

This ordinance may be found in the Minutes of the Board of Aldermen printed in the CITY RECORD of Oct. 13, 1916.

All persons interested are invited to be present.

o18,20

P. J. SCULLY, City Clerk and Clerk of the Board of Aldermen.

DEPARTMENT OF FINANCE.

WARRANTS MADE READY FOR PAYMENT IN DEPARTMENT OF FINANCE THURSDAY, OCTOBER 19, 1916.

Below is a statement of warrants made ready for payment on the above date, showing therein the Department of Finance voucher number, the dates of the invoices or the registered number of the contract, the date the voucher was filed in the Department of Finance, the name of the payee and the amount of the warrant.

Where two or more bills are embraced in the warrant, the dates of the earliest and latest are given, excepting that, when such payments are made under a contract, the registered number of the contract is shown in the place of the second invoice date.

Where the word "final" is shown after the name of the payee, payment will not be made until thirty days after the completion and acceptance of the work, but all of the other warrants mentioned will be forwarded through the mail unless some reason exists why payment is to be made in person, in which event written notice will be promptly given to the claimant.

In making a written or verbal inquiry at this office for any of the above mentioned warrants, it is requested that reference be made by the Department of Finance voucher number.

WILLIAM A. PRENDERGAST, Comptroller.

Finance Voucher No.	Invoice Dates or Contract Number	Received in Department of Finance.	Name of Payee.	Amount.
Board of Aldermen.				
130331		10-16-16	New York Telephone Co.....	\$10 19
130333	9-30-16	10-16-16	New York & Brooklyn Towel Supply Co.	18 75
130332	9-25-16	10-16-16	H. Krienke, J. Bergonzi, Successor..	18 00
125224	9-17-16	9-28-16	M. R. Kiernan	200 00
Commissioner of Accounts.				
130285			Alexander J. Brezin, Clerk	\$299 02
Department of Plant and Structures.				
127702	9-20-16	10- 6-16	Frederick Starr Contracting Co.	\$602 60
127696	9- 8-16	10- 6-16	McKiernan-Terry Drill Company	160 50
127698	9-23-16	10- 6-16	Froment & Company	168 00
130358	9-30-16	10-16-16	M. C. Buck	3 24
130364	9-28-16	10-16-16	Stanley & Patterson, Inc.....	63 00
130371	9-30-16	10-16-16	A. F. Brombacher & Co.....	62 70
130377	9-29-16	10-16-16	Pennsylvania Cement Company	43 20
Bellevue and Allied Hospitals.				
129369			Chilton Paint Co.	\$30 00
129741	7-29-16	10-13-16	Whitelaw Paper Goods Co.	26 87
129743	7-16-16	10-13-16	The Watters Laboratories	58 00
129730	7-22-16	10-13-16	Scofield & Co.	10 00
129724			P. Laruffa	3 00
129742	8- 8-16	10-13-16	Joseph Weil	4 80
127896	12-10-15.	5-26-16	Agent & Warden of Auburn Prison..	1,505 00
127878	8-18-16	10- 6-16	Balfour & Koch Company	232 00
127664	9-18-16	44111	10- 6-16 Consumers Biscuit & Mfg. Co.....	116 14
127671	5- 9-16	44137	10- 6-16 Francis H. Leggett & Co.....	127 92
128029	8-10-16	10- 6-16	Kniffin & Demarest Co.....	184 38
127885	5-20-16.	5-22-16	10- 6-16 F. S. Banks & Co.	208 01
128013	7-29-16.	7-31-16	10- 6-16 Nathan Strauss, Inc.	137 87
127339	8-18-16	10- 6-16	Geo. F. Sargent Co.	105 50
127349	8-18-16	10- 6-16	Bloomington Bros.	812 90
127876	8-21-16	10- 6-16	Chas. O. Johnson	134 00
127905	8-18-16	10- 6-16	Granite City Soap Company, Inc.....	570 00
128027	8-17-16.	8-19-16	10- 6-16 James S. Barron & Co.	290 50
129397	8-31-16	10-11-16	J. Saran	30 00
129725	7-31-16	10-13-16	C. S. Marano	11 60
129728	7-11-16	10-13-16	S. Rosen	50 00
129738	8-11-16	10-13-16	Stanley & Patterson, Inc.....	3 60
129726	8-12-16	10-13-16	Pittsburgh Plate Glass Co.....	13 90
129736			Snook-Roentgen Manufacturing Co... ..	1 30
129734			Sharlow Bros. & Co.....	4 70
129363	8-24-16.	8-29-16	10-11-16 Burton & Davis Co.....	28 58
129365	8- 3-16	10-11-16	Wilkinson Bros & Co.....	32 03
129368	8-25-16	10-11-16	Burdett-Rawntree Mfg. Co.	35 00
129364	9- 6-16	10-11-16	J. E. Linde Paper Co.....	90 00
129739	7-30-16	10-13-16	J. Saron	30 00
127877	8-24-16	10- 6-16	M. Abbott's Sons	101 00
128023	7-17-16.	8-10-16	10- 6-16 Standard Oil Co. of N. Y.....	202 82
128016	6-21-16	10- 6-16	Standard Ironworks	249 00
Municipal Civil Service Commission.				
127655	7-22-16	10- 6-16	Yawman & Erbe Mfg. Co.....	\$39 80
129298	9-25-16	10-11-16	M. S. Cook	8 00
City Magistrates' Courts.				
129929	9-12-16.	9-30-16	10-13-16 Remington Typewriter Company, Inc...	\$1 60
129925			The Manhattan Storage & Warehouse Co.	22 50
129928	9- 6-16	10-13-16	Hillard Manufacturing Company.....	1 00
129912	8-31-16	10-13-16	The General Fireproofing Co.....	82 00
129913	7-31-16	10-13-16	New York Bottling Co., Inc.....	5 70
129916	9-30-16	10-13-16	J. W. Cleary	2 00
129914	7-24-16.	8- 2-16	10-13-16 Underwood Typewriter Co., Inc.....	16 30
129918	10-13-16		10-14-16 Paul Pilolla	12 60
129917	10- 3-16	10- 3-16	Joe Casamassima	2 25
129919	9-14-16	10-13-16	Henry Lindenmeyr & Sons	4 00
129920	9-21-16	10-13-16	Annin & Co.....	6 53
129921	9-25-16	10-13-16	Wilson Stamp Co.....	5 14
129924	9-25-16	10-13-16	Wilson Stamp Co.....	4 80
129923	9- 9-16	10-13-16	A. Pearson's Sons	6 00
129927	9-30-16	10-13-16	Hillard Manufacturing Co.....	9 00
129926	9-29-16	10-13-16	Central Window Cleaning and House Renovating Co.	10 50
129915	10- 1-16	10-13-16	New York Towel Supply Co.....	34 48
Court of Special Sessions.				
13192		10-13-16	Bernard Gross	\$70 00
13221		10-13-16	Matthew A. Moosebrugger	175 00

Finance Voucher No.	Invoice Dates or Contract Number.	Received in Department of Finance.	Name of Payee.	Amount.	Finance Voucher No.	Invoice Dates or Contract Number.	Received in Department of Finance.	Name of Payee.	Amount.
Court of General Sessions.					127539	8- 5-16	10- 6-16	Greenberg Bros.	274 00
13303	10-17-16		Samuel Meratchnik	\$5 00	127540	8- 5-16	10- 6-16	Philp and Paul	347 00
13304	10-17-16		Samuel Meratchnik	5 00	127525	8-16-16	10- 6-16	W. R. Ostrander & Co., Inc., Assignee of Morris Levi & Co.	257 00
13305	10-17-16		Samuel Meratchnik	5 00	127499	7-18-16, 7-24-16	10- 6-16	Jacob Herskowitz	911 00
13306	10-17-16		Samuel Meratchnik	5 00	127489	7- 7-16	10- 6-16	John F. Abernethy	105 00
13307	10-17-16		Samuel Meratchnik	5 00	127504	8-16-16	10- 6-16	Ernest W. Newman	275 00
City Court of The City of New York.					127505	8- 4-16	10- 6-16	Haupt Paint & Hardware Co.	168 00
128268	7-10-16	10- 9-16	The Van Dorn Iron Works Co.	\$45 18	127510	8-21-16	10- 6-16	A. B. Vreeland	245 00
Supreme Courts.					127509	8- 8-16	10- 6-16	S. F. Carlin	138 00
128379	7-20-16, 8-10-16	10- 9-16	The Boston Book Co.	\$10 00	127391	4-10-16	10- 6-16	J. Cutler Iron Works, Inc.	127 00
128378	7-10-16	10- 9-16	The American Law Book Co.	20 50	127506	8-21-16	10- 6-16	John J. O'Donnell	571 00
128383	9-26-16	10- 9-16	Library Bureau	4 20	127561		45067	C. L. Dooley, Inc.	450 00
128382	6- 1-16	10- 9-16	The Bench and Bar Co.	3 50	127562		45557	Eugene Frank	810 00
128381			Zachary P. Taylor	13 00	127374	8-19-16	10- 6-16	Bacon Coal Co.	571 33
128380	7-28-16, 8-11-16	10- 9-16	The Frank Shepard Co.	24 00	127376	8-31-16	10- 6-16	Olin J. Stephens, Inc.	254 61
128377	10- 2-16	10- 9-16	West Publishing Co.	89 25	127375	8-31-16	10- 6-16	Burns Bros.	1,134 91
County Clerk, Kings County.					127495	7- 3-16	10- 6-16	A. Harper	125 00
130292	9-18-16	10-16-16	L. Franz Mathes	\$12 00	127566	6-15-16	10- 6-16	Henry Holt & Company	481 98
130293			Patrick Dougherty	30 80	127565	3-13-16	10- 6-16	Kalt Lumber Co.	135 68
130291	8-31-16	10-16-16	Great Bear Spring Co.	22 50	127400	2-18-16, 6- 7-16	10- 6-16	F. N. Du Bois & Co.	397 13
County Clerk, Bronx County.					127522	7-10-16, 8-12-16	10- 6-16	Henry Pearl & Sons Co.	130 60
129607			E. N. Patterson, Cashier	\$5 07	127567	6-15-16	10- 6-16	Henry Holt & Company	101 32
129606	10- 7-16	10-13-16	Century Rubber Stamp Works.	4 70	127385	6-23-16	10- 6-16	Houghton, Mifflin Co.	198 49
Board of City Record.					127552	6-30-16	10- 6-16	The Tabulating Machine Co.	218 50
127654	10- 5-16	43885	M. B. Brown Printing & Binding Co.	\$7,979 42	127551			The Tabulating Machine Co.	127 00
Department of Correction.					127426	8-16-16	10- 6-16	Paul Baron	189 57
129045			J. K. Larkin & Co.	\$49 28	127410	7-25-16	10- 6-16	Wm. Bratter & Co.	137 00
129046	9- 8-16	10-10-16	U. T. Hungerford Brass and Copper Co.	10 00	127563	6- 8-16	44068	Greenhut Company, Inc.	204 75
127667	8-31-16	45314	The Empire State Dairy Co.	4,435 73	127528	7-14-16	10- 6-16	H. Portnof	205 75
131017			Richard L. Robinson, Foreman	9 51	127498	8- 3-16	10- 6-16	J. Herskowitz	172 00
131020			Joseph A. McCann, Head Keeper.	4 55	130052	3- 2-16	10-13-16	The Aeolian Company	4 75
124702			E. O. Hausburg	5 25	130030			Charles J. Bogue Electric Co.	5 80
128624	8-31-16	10-10-16	Chas. H. Heinsohn	70 00	130459	5-16-16	10-16-16	The New Home Sewing Machine Co.	63
District Attorney, Queens County.					130056	7-29-16	10-13-16	C. V. Gedroice & Co.	39 44
13125	9-26-16, 10- 2-16	10-11-16	G. H. Huttenlocher	\$11 00	130499	6-24-16	10-16-16	Germania Bank, assignee of R. Solomon & Son, Inc.	18 00
13124	9-25-16	10-11-16	E. H. Keller	9 70	130004	6-24-16	10-13-16	Emil Siekman	43 65
District Attorney, Kings County.					130446	3-23-16	10-16-16	Bruce & Cook	19 04
13351			May Baker	\$1 80	130546			Singer Sewing Machine Co.	12 05
13352			Mabel Kessler	8 40	130447	3-28-16	10-16-16	Singer Sewing Machine Co.	11 53
District Attorney, Bronx County.					130443	6-19-16	10-16-16	T. J. Mullen	1 00
129874	9-23-16	10-13-16	William J. Mellin	\$72 00	130457	7- 6-16	10-16-16	Eimer & Amend	24 22
127846	10- 2-16	10-16-16	J. Schapiro	3 40	128706	6-13-16	44011	The Atlas Shear Co.	5 58
127864	8-23-16, 8-31-16	10- 6-16	William J. Mellin	100 50	130110	8- 7-16	10-14-16	The P. M. Frank Disinfecting Co. ..	20 30
District Attorney, New York County.					130111	2-17-16	10-14-16	Powers Accounting Machine Co.	3 00
128008	9-14-16, 9-26-16	10- 6-16	Frank Tourist Co.	\$140 90	130115	11-15-15	10-14-16	Bloomington Bros.	4 73
126870	9-15-16	10- 4-16	George M. Demm	11 00	130123	3-23-16	10-14-16	Multigraph Sales Co.	5 60
128227			Henry D. DeMuth	10 50	130122	12-30-15, 5- 5-16	10-14-16	The Baker & Taylor Co.	7 70
130896			J. Francis Hoffman	8 40	130118	11- 4-15	10-14-16	Union Card and Paper Co.	9 07
130897			F. W. Klein	10 00	129617	7- 6-16	10-13-16	Blue Taxi Co.	11 00
130902			Edward Swann, District Attorney ..	377 05	129610	4- 7-16	10-13-16	Bauer-Tyermass Co., Inc.	47 50
130895			Charles H. Radzinsky	70 15	130120			Clendinin Bros.	13 00
Department of Docks and Ferries.					115102		43824	J. & C. Fischer	337 50
129751	9-15-16	10-13-16	A. C. Rowe & Son	\$27 00	130013	7-28-16	10-13-16	Reid's Express	5 70
129753	9-11-16	10-13-16	The Nomad Supply Co.	98 30	130014	6-30-16, 7- 6-16	10-13-16	Henry Pearl & Sons Co.	10 55
129754	10- 6-16	10-13-16	Sharlow Bros. Co.	4 40	130460	5-11-16	10-10-16	Parex Mfg. Co.	25 17
129755	9-28-16	10-13-16	Henry Frank, Jr.	11 08	129647	5-11-16, 5-19-16	10-13-16	Bausch & Lomb Optical Co.	75
129761	10- 2-16	10- 3-16	The Long Island Railroad Co.	18 30	130015	6-26-16, 7-17-16	10-13-16	F. J. Kloes	12 92
129747	9-30-16	10-13-16	A. C. Rowe & Son	2 25	130002	7-10-16	10-13-16	I. Youdelman	11 55
129748	9-28-16	10-13-16	McKesson & Robbins	3 30	129642	3-14-16	10-13-16	Bausch & Lomb Optical Co.	48
129752	8-29-16	10-13-16	Estey Wire Works Co.	58 50	129651	6-23-16	10-13-16	Lenz & Nauman, Inc.	16 00
Board of Estimate and Apportionment.					130006	8- 3-16	10-13-16	Paul C. Taylor	8 81
129574	9-30-16	10-11-16	Burns Bros. Ice Corporation	\$2 17	130007	7-31-16, 8- 8-16	10-13-16	William H. Ellis	7 55
129573	10- 1-16	10-11-16	The Peerless Towel Supply Co.	12 69	130005			H. J. Langworthy	26 28
13190			Anna C. Sheridan	45 00	129653	7-25-16	10-13-16	Paul Baron	5 75
13191			Anna C. Sheridan	45 00	129656	8- 5-16	10-13-16	E. J. Maigne Co.	12 70
129563			W. M. Murphy	18 26	129654	7- 6-16	10-13-16	J. S. Woodhouse Co., Inc.	31 49
Department of Education.					129649	8- 8-16	10-13-16	Evans Products Corp.	15 50
130540			Peter A. Frasse & Co.	\$3 33	130035	7- 5-16, 7- 8-16	10-13-16	J. Fitzgerald	57 27
130542			Colonial Steel Co.	5 48	130022	7-29-16	10-13-16	William Hahn	10 70
130046	6-16-16, 8- 3-16	10-13-16	Reid's Express	28 35	130017	6-16-16	10-13-16	Reid's Express	1 42
130012	3-21-16	10-13-16	Time Register Repair and Supply Co.	8 00	130018	7- 7-16	10-13-16	Reid's Express	19 00
130008	7-17-16	10-13-16	Philip Simberg	5 80	130019	7- 1-16	10-13-16	E. J. Stanley	10 80
130016	7-17-16	10-13-16	Philip Simberg	9 92	130024	7- 3-16	10-13-16	Isaac Brenner	13 99
129641	7- 6-16	10-13-16	The Empire City Electrotype Co., Inc.	1 00	130027	7- 1-16	10-13-16	B. P. Eldridge	9 87
130031	7- 1-16, 7- 3-16	10-13-16	The Royal Co. of New York, assignee of American Ornamental Iron Works.	25 72	130028	7-14-16	10-13-16	Joseph F. Egan	9 80
129643	4- 1-16, 6- 1-16	10-13-16	Disinfecting and Exterminating Corp.	18 00	130029	7-15-16	10-13-16	John J. Kenney Co.	19 38
130104	9- 7-16	10-14-16	Ritterband, Reed & Co., Inc.	38 75	128680	6-24-16	44012	F. S. Banks & Co.	10 97
130058	8- 4-16	10-13-16	Midland Engineering and Supply Co.	1 50	130011	7-12-16	10-13-16	Narragansett Machine Co.	7 20
130501	8- 1-16	10-16-16	United District Messenger Co.	6 12	130051	6-29-16	10-13-16	The Aeolian Company	2 00
130131	4-18-16, 7-17-16	10-14-16	Department of Correction	7 88	130053	1-24-16	10-13-16	Pease Piano Co.	2 00
129618	6-27-16	10-13-16	Charles W. Daly	15 80	130037	7-22-16	10-13-16	Joseph D. Duffy, Inc.	9 90
129619	7- 5-16	10-13-16	James T. Carpenter	45 00	130465			The Taylor, Holden Co.	75
129623	7-31-16	10-13-16	The Tabulating Machine Co.	55 00	130463	7- 7-16	10-16-16	Beckley, Cardy Co.	84 02
129624	5-17-16, 6-22-16	10-13-16	Hammacher, Schlemmer & Co.	5 15	130458	7-10-16	10-16-16	J. Fischer & Bro.	76 00
129625	6-19-16, 7- 3-16	10-13-16	Manhattan Electrical Supply Co.	23 42	130455	6-26-16, 7-20-16	10-16-16	Underwood Typewriter Co.	2 50
129631	6-28-16	10-13-16	The Reischmann Company	23 00	130468	5-15-16	10-16-16	Cooper	

Finance Voucher No.	Invoice Dates or Contract Number.	Received in Department of Finance.	Name of Payee.	Amount.	Finance Voucher No.	Invoice Dates or Contract Number.	Received in Department of Finance.	Name of Payee.	Amount.	
127833	8- 4-16	45220	10- 6-16	H. Kohnstamm & Co.....	513 12	127817	9-21-16. 9-27-16	10- 6-16	Standard Oil Company of N. Y.	622 50
127837	8-31-16	44527	10- 6-16	Krakauer Poultry Co., Inc.....	174 25	127807			Enlow Company, Inc.	154 50
127828	8-31-16	45059	10- 6-16	R. F. Stevens Co.....	1,337 56	127810			New York Sporting Goods Co.	441 00
127832	9- 9-16	45746	10- 6-16	The Manhattan Supply Co.....	147 00	127811	9-14-16	10- 6-16	Sage Bros., Inc.	245 00
129474	7-18-16	45722	10-11-16	Lewis De Groff & Son.....	83 64	127814	9-15-16	10- 6-16	William J. Olvany	140 00
129422	6- 9-16		10-11-16	Dowd Lumber Co.....	57 50	127818	9- 9-16. 9-27-16	10- 6-16	Standard Oil Company of New York.	596 42
129419	7- 7-16		10-11-16	General Naval Stores Co.....	89 50	129983		10- 1-16	Elwood Garage	6 80
129421	7-29-16		10-11-16	The J. L. Mott Iron Works.....	31 46	130580	10- 1-16	10-16-16	McNally Brothers	47 58
129420				Patton Paint Co.....	27 53				President of the Borough of Manhattan.	
129416	7- 5-16		10-11-16	The Arco Co.....	9 50	129335			F. J. Kloes	\$25 50
129426	8-17-16		10-11-16	Estey Wire Works Co.....	27 00	127651	8-28-16	10- 6-16	National Bridge Works	148 29
129889	7-26-16		10-13-16	R. Melnick	1 25	127621		45664 10- 6-16	M. D. Lundin	1,710 00
129890	6-20-16		10-13-16	Sheppard & Kellett	3 85	127624		37809 10- 6-16	United States Wood Preserving Co. .	160 24
129886	8-21-16		10-13-16	Agent & Warden of Sing Sing Prison...	1 00	127624		37809 10- 6-16	Franklin Contracting Co., assignee of	
129887	8-19-16		10-13-16	Agent & Warden of Clinton Prison...	2 58				United States Wood Preserving Co. .	212 62
129888	8- 2-16		10-13-16	Syndicate Trading Co.....	4 88	127626		36769 10- 6-16	The Sicilian Asphalt Paving Co. ..	381 22
129882	8- 9-16		10-13-16	Henry Bainbridge & Co.....	3 70	127627		42907 10- 6-16	The Asphalt Construction Company ..	540 86
129880	8-31-16		10-13-16	Knickerbocker Ice Company	30 85	127633	8-31-16	10- 6-16	Lenox Sand and Gravel Co.	429 00
129891	8-21-16		10-13-16	Standard Oil Co. of New York.....	9 60	127628		45622 10- 6-16	Walton Contracting Co.	2,678 40
129881	5-20-16.	8-28-16	10-13-16	Crown Stamp Works	12 35	127622		45204 10- 6-16	Wheeler-McDowell Elevator Co.	1,275 00
129425	5-25-16		10-11-16	Nason Mfg. Co.	93 03	130836		10-17-16	Edward M. Morgan, Postmaster	65 16
129101	9- 6-16		10-10-16	Library Bureau	29 40	129281	9- 5-16	10-11-16	Akron Sponge Company	15 00
129883	8-17-16		10-13-16	Adams-Flanigan Co.	42 11	129330	8-19-16	10-11-16	Agent and Warden, Clinton Prison ..	11 25
129110	8-31-16	44526	10-10-16	Samuel E. Hunter	6 35	129333	8-26-16	10-11-16	India Alkali Works	24 00
130521	7-26-16.	8-22-16	10-16-16	Crown Stamp Works	10 70	129262	8-28-16	10-11-16	Lithoprint Co., Inc.....	49 96
130523	9-14-16		10-16-16	T. H. Hogeman, Inc.....	17 00	127623		39847 10- 6-16	The Aztec Asphalt Co.....	280 40
130524	9- 1-16		10-16-16	T. H. Hogeman, Inc.....	1 50				President of the Borough of The Bronx.	
127824	8-31-16	45219	10- 6-16	Grand Central Market, Inc.....	103 26	129855			United States Tire Co.....	\$39 31
130519			10-16-16	Town of Mount Hope School, Tax District No. 2	2,302 80	129582	9-22-16	10-13-16	A. P. Dienst Co., Inc.....	8 25
				Commissioner of Jurors, Kings County.		129863	10- 3-16	10-13-16	Tremont Auto & Carriage Works, Robert Moylan, Prop.....	1 00
130276			10-16-16	New York Telephone Company.....	\$11 15	129850	9-30-16	10-13-16	The C. G. Braxmar Co.....	5 00
				Commissioner of Jurors, Bronx County.		129849	10- 1-16	10-13-16	Edward F. Miller, Inc.....	90
129846	10- 1-16		10-13-16	The Gramatan Springs Co., Inc.....	\$1 00	129847	10- 8-16	10-13-16	A. B. Dick Co.....	3 00
				Commissioner of Jurors, New York County.		129848	9-22-16	10-13-16	Underwood Typewriter Co., Inc.....	2 40
129235	10- 3-16		10-10-16	The Roberts Numbering Mach. Co..	\$1 00	129860	10- 4-16	10-13-16	John P. Jube & Co.....	9 00
129234	10- 3-16		10-10-16	Everson & Reed Co., Inc.....	40	129861	9-29-16	10-13-16	Peter Ewald	4 75
130227	10- 5-16		10-14-16	Agent and Warden, Clinton Prison..	24 00	129593	9- 5-16	10-13-16	Burroughs Adding Machine Co.....	4 95
				Law Department.		129864			Joseph F. Vielberth	11 40
130508			10-16-16	New York Telephone Co.....	\$41 62	129862	10- 2-16	10-13-16	Otto Haas	1 40
128346			10- 9-16	Fireproof Furniture & Constr. Co....	25 65	129865	10- 6-16	10-13-16	E. Belcher Hyde	12 00
130509	8- 1-16. 10- 2-16		10-16-16	United Electric Service Co.....	11 60	129868	10- 7-16	10-13-16	E. Belcher Hyde	12 00
128348	8- 8-16		10- 9-16	M. S. Brown	2 70	129867	9-30-16	10-13-16	A. Rudolph	11 50
128341	8-18-16		10- 9-16	Kolesch & Co.....	60	127781	9-19-16	10- 6-16	The Auto Supply Co.....	336 61
130510			10-16-16	John B. Shanahan	3 84	13214		10-13-16	H. Ameling	6 00
127704			10- 6-16	George A. Hamilton	497 50	129871	9-30-16	10-13-16	The New York Multi-color Copying Co.....	18 07
130515	10- 4-16		10-16-16	The J. W. Pratt Co.....	3 50				President of the Borough of Brooklyn.	
130505	9-26-16		10-16-16	Edward Thompson Company	7 50	129130	9-30-16	10-10-16	Brooklyn Blue Print Works.....	\$9 52
130517	9-19-16		10-16-16	Bates Manufacturing Co.....	2 26	129146	9-25-16	10-10-16	Henry Vectors	78 96
130511	10- 1-16		10-16-16	Independent Towel Supply	4 50	130600			Thomas F. Reid	16 50
130512	10- 1-16		10-16-16	The Peerless Towel Supply Co.....	5 85	129516	9-18-16	44097 10-11-16	Phoenix Sand and Gravel Co.....	45 74
130513	8-31-16.	9-30-16	10-16-16	Knickerbocker Towel Supply Co.....	61 18	129995	10- 1-16	10-13-16	T. F. Walsh	27 85
130507	8-31-16		10-16-16	American District Telegraph Co....	65	130214		10-14-16	Wm. J. Shea, Engineer in Charge....	16 95
128336	8-21-16		10- 9-16	P. B. Sheridan	7 00	127960	9-20-16	10- 6-16	Brooklyn Ash Removal Co., Inc.....	560 00
129557	10- 4-16		10-11-16	Law Reporting Company	26 50	127985	4-14-16	10- 6-16	H. T. Dakin	227 20
127457			10- 6-16	H. Valentine Wildman	100 00	127993	8-18-16	45500 10- 6-16	Audley, Clarke Co.....	1,905 75
				Miscellaneous.		127995	8-23-16	44602 10- 6-16	Standard Oil Co. of New York.....	135 00
130609			10-17-16	New York Institution for the Instruction of the Deaf and Dumb.....	\$252 62	127994	6-28-16	44099 10- 6-16	The Hastings Pavement Co.....	317 91
130698			10-17-16	New York Institution for the Instruction of the Deaf and Dumb.....	256 52	129987	9-30-16	10-13-16	R. E. Waters	2 00
130697			10-17-16	New York Institution for the Instruction of the Deaf and Dumb.....	366 94	129974	10- 1-16	10-13-16	Midwood Garage	30 04
130696				New York Institution for the Instruction of the Deaf and Dumb.....	3,235 38	129976	9-30-16	10-13-16	Brooklyn Blue Print Works.....	11 65
130695				New York Institution for the Instruction of the Deaf and Dumb.....	952 68	129969	9-30-16	10-13-16	Brooklyn Blue Print Works	12 54
130694				Central New York Institution for Deaf Mutes	89 23	129988	9-20-16	10-13-16	Harris & Wellenkamp	8 93
130693				New York Institution for the Instruction of the Deaf and Dumb.....	5,258 87	129989	10- 2-16	10-13-16	General Electric Co.....	17 50
130692				St. Christopher's Home	90 00	129136	9-25-16	10-10-16	Royal Eastern Electrical Supply Co..	1 04
130691				Washington Heights Hospital	151 25	129139	9-21-16.	9-22-16 10-10-16	Royal Eastern Electrical Supply Co..	3 96
130689				St. Vincent's Hospital, Borough of Richmond	1,993 88	129140	8-31-16	10-10-16	Samuel Schneideman	18 30
130690				The Staten Island Hospital Formerly the S. R. Smith Infirmary.....	1,590 08	129981	9-30-16	10-13-16	Royal Garage & Machine Works, Inc..	20 00
130303			10-16-16	The Bowie Dash Realty Company.....	281 92	129978	10- 1-16	10-13-16	Midwood Garage	18 00
130304			10-16-16	The Bowie Dash Realty Company.....	210 11	129977	9-30-16	10-13-16	Brooklyn Automobile Co.....	30 00
130677			10-17-16	The Bowie Dash Realty Company.....	106 34	129960	10- 1-16	10-13-16	Elwood Garage	45 00
130678			10-17-16	The Bowie Dash Realty Company.....	83 70	129979	10- 2-16	10-13-16	Erasmus Garage	48 00
129688			10-13-16	Samuel Widder	100 00	129982	9-30-16	10-13-16	Royal Garage & Machine Works, Inc..	2 20
128687				Rufus L. Perry	200 00	129985			Midwood Garage	11 25
130866			10-17-16	John J. Sullivan	50 00	125695		45107	Manufacturers Trust Co., Brooklyn, Assignee of P. J. Donlon Contracting Co.....	2,834 00
129781				John M. Gray	1,500 00	125695		45107	P. J. Donlon Contracting Co.....	5 76
129783				Robert H. Taylor	175 00	124343		45420 9-26-16	Albert F. Koch, Inc.....	2,337 73
131243			10-18-16	The Comptroller of The City of New York, for account of the Public School Teachers' Retirement Fund	500,000 00	124342		44741 9-26-16	Pasquale Tomasetti	1,010 82
						129138	8-31-16	10-16-16	Abraham and Straus	30 35
131244			10-18-16	The Comptroller of The City of New York, for account of the Public School Teachers' Retirement Fund	8,821 92	129150	9-30-16	10-10-16	Audley Clarke Co.	44 50
131245			10-18-16	The Commissioners of the Sinking Fund, for account of the Sinking Fund of The City of New York	7,520 55	129143	9-12-16	10-10-16	Remington Typewriter Company, Inc.	75
				Central Purchase Committee.		130215	9-26-16	10-14-16	Alexander Walker & Son.....	5 50
129745				F. X. A. Purcell, Acting Director	\$39 51	130216	9-28-16	10-14-16	Thomas Corr	27 50
				Bronx Parkway Commission.		130217	9-27-16	10-14-16	Daniel A. Maher	16 50
129608	9-30-16		10-13-16	Nickel Towel Supply	\$2 01	130218	9-25-16	10-14-16	Owen Drum	6 75
128532	9- 1-16		10-10-16	George Lattimer	28 06	129971	10- 1-16	10-13-16	Elwood Garage	68 23
128540	9- 1-16		10-10-16	Cornell Brothers	34 19	129975	9-30-16	10-13-16	Royal Garage & Machine Works, Inc.	13 02
128528	8-31-16		10-10-16	C. Morgenweck, Inc.	7 38	129973	9-30-16	10-13-16	Brooklyn Automobile Company	42 91
				Department of Parks.		129972	10- 2-16	10-13-16	Erasmus Garage	64 55
129959	9-21-16.	9-30-16	10-13-16	Standard Kalsomine Co.	\$54 00	129984	9-30-16	10-13-16	Brooklyn Automobile Company	10 85
129957	9-30-16		10-13-16	Nickel Towel Supply	2 53	129986	10- 2-16	10-13-16	Erasmus Garage	4 30
129958	10- 3-16		10-13-16	J. J. Nolan	36 50	128424	9-30-16		President of the Borough of Queens.	
129962	8- 1-16		10-13-16	Pierce, Butler & Pierce Mfg. Corp. .	6 30	129058		10- 9-16	W. Heselschwerdt	\$36 60
129960	9-30-16		10-13-16	Charles McConnell	7 00	129059		10-10-16	Joseph Ward	80 00
129961	9-30-16		10-13-16	Church E. Gates & Co.	6 00	130618		10-10-16	Edward J. Ward	80 00
127170	7-31-16	45187	10- 6-16	Thomas C. Dunham, Inc.	260 12	130615	8- 1-16	10-16-16	Harold Tait, Engineer-in-Charge	68 11
131011	10-13-16		10-17-16	Cabot Ward, Commissioner	150 00	130614	9-26-16	10-16-16	Thomas J. Nolan	4 26
131006			10-17-16	Henry P. Davison, treasurer of the American Museum of Natural History.	14,422 65	129063	8-31-16	10-10-16	Cavanagh Bros. & Co.	1 00
128445	7-31-16		10- 9-16	American Flag Company	37 44	129065	8-31-16	10-10-16	Standard Bitulithic Company	11 61
128454	8-28-16		10- 9-16	John Williams, Inc.	45 00	129064		10-10-16	Standard Bitulithic Company	6 00
				Police Department.					The Barber Asphalt Paving Company	21 00
129579	9-23-16	45823	10-13-16	J. W. Gasteiger & Son	89 34	130235	8-31-16	10-14-16	President of the Borough of Richmond.	
129580	9-27-16		10-13-16	Stanley & Patterson	4 00	130234	9-29-16	10-14-16	Castleton Motor Car Co.	\$53 47
130656				George Carroro	90	130232	10- 2-16	10-14-16	Keuffel & Esser Co.	24 94
130657				Joseph Smyth	2 82	128360	9-18-16	10- 9-16	August Kortbein	44 75
130658				William F. Boyle	20 80	130245	10- 2-16	10- 9-16	Joseph Johnson's Sons	81 38
						130244	10			

Finance Voucher No.	Invoice Dates or Contract Number.	Received in Department of Finance.	Name of Payee.	Amount.	Finance Voucher No.	Invoice Dates or Contract Number.	Received in Department of Finance.	Name of Payee.	Amount.	
130236	8-31-16	10-14-16	Gregg Brothers	51 71	114482	7-31-16	10- 6-16	E. T. Joyce	24 00	
130237	9-18-16	10-14-16	Albert T. Zorn	84 82	128941	4- 7-16	10-10-16	Godfrey, Keeler Co.	27 46	
129946	9-19-16	10-13-16	Central Hardware Company	25 00	128884	9-15-16	10-10-16	B. Ackermann Co.	30 00	
			Public Service Commission.		128929	9-18-16	10-10-16	Goodyear's India Rubber Selling Co..	54 00	
127754	8-15-16	10- 6-16	M. B. Brown Printing and Binding Co.	\$436 50	128943	9- 1-16	10-10-16	Geo. H. Waters Company.....	51 00	
127752	8- 3-16.	9-22-16	Baron Printing Company	192 84	127729	8-22-16.	9-25-16	Albert Winternitz	139 00	
127871	38427	10- 6-16	Rodgers & Hagerty, Inc.	1,226 96	127663	8-31-16	45218	10- 6-16	Conron Bros. Company	1,234 20
127870	44944	10- 6-16	Flick and Manuell Construction Co., Assignee of Lawrence C. Manuell.....	7,968 65	127569		44659	10- 6-16	George L. Hiltl Co., Inc.	5,935 50
127866	31628	10- 6-16	McMullen, Snare & Triest, Inc., As- signee of Bradley Contracting Co....	2,385 22	130767			Commissioner of Records, Kings County. David McQueen, Supervisor	\$10 93	
127868	40315	10- 6-16	Cranford Company	16,190 97	130765			10-17-16 New York Telephone Company	25 63	
127869	40315	10- 6-16	Cranford Company	16,190 97	129909			Commissioner of Records, New York County. 10-13-16 Direct Line Telephone Co.	\$6 00	
127867	44690	10- 6-16	The Degnon Contracting Co.	19,324 41				Register, Kings County. 10-16-16 Great Bear Spring Co.	\$27 60	
127773		10- 6-16	The Long Island Railroad Co.	27,635 02	130278	8-31-16		10-16-16 Patrick Dougherty	6 67	
			Department of Public Charities.		130279	9-30-16		Register, Bronx County. 10-10-16 Underwood Typewriter Co., Inc.	\$87 07	
129442	9-14-16	45222	J. D. Stout & Co.	\$72 30				Sheriff, Queens County. 10-17-16 New York Telephone Company	\$46 18	
127727	8-30-16		Geo. L. Hill Co., Inc.	112 70	129167	9-15-16		10-17-16 Samuel J. Mitchell, Under Sheriff ...	186 87	
127571		43875	A. L. A. Himmelwright and H. F. J. Porter	1,199 94				Sheriff, Bronx County. The Gramatan Springs Co., Inc.	\$5 40	
127659	8-25-16	45789	Armour & Co.	266 82	130916			10-13-16 Yale Towel Supply, Inc.	2 75	
127661	7-28-16	45674	John Bellmann	1,754 05	130915			10-13-16 The Banks Law Publishing Company.	6 75	
127672	8- 2-16	45603	Francis H. Leggett & Co.	4,992 97				Clover Farms, Inc.	5 22	
127670	8-31-16	45233	Samuel E. Hunter	3,100 51				Sheriff, New York County. 10-10-16 Nauss Brothers Co.	\$80 40	
127574	8-31-16	45218	Conron Bros. Co.	5,328 84				D. F. Corker	32 83	
127580	8- 1-16	45223	Sulzberger & Sons Co.	9,816 92				10-10-16 Greenhut Co.	37 20	
127581	9- 7-16	45224	Swift & Company, Inc.	3,345 40				Alfred E. Smith	120 47	
127586	7-31-16	45222	J. D. Stout & Co.	180 90				Department of Street Cleaning. 10- 9-16 Powers Accounting Machine Co.	\$40 00	
127721	7-20-16.	9- 8-16	James S. Barron & Co.	274 76				10- 9-16 Fred W. Beatty	40 80	
127724	4-17-16.	9-13-16	Bloomington Bros.	654 82				Tenement House Department. 10-14-16 John J. Murphy, Commissioner	\$12 80	
127575	8- 1-16	45593	The Corby Company	232 20				10-14-16 John J. Murphy, Commissioner	375 20	
127725	9-11-16		A. P. W. Paper Co.	258 00				10-14-16 New York Telephone Co.	37 53	
127585	8-31-16	45656	Nathan Strauss, Inc.	295 35				10-16-16 Hale Desk Company	16 67	
127673	8-31-16	45656	Nathan Strauss, Inc.	7,221 31				Board of Water Supply. 10- 6-16 Standard Oil Co. of New York.....	\$179 55	
127674		45656	Conron Bros. Company	89 25				10- 6-16 Albert Oliver & Son, Inc.	104 11	
127584	8-10-16	45658	Nathan Strauss, Inc.	2,765 79				10- 6-16 Standard Oil Co. of New York	115 00	
127675	9-30-16	45656	Nathan Strauss, Inc.	1,002 19				10- 6-16 R. Young Bros. Feed Co.	233 19	
127722	7-21-16.	9-18-16	The Barrett Company	326 12				10- 6-16 Ralph B. Carter Company	132 80	
127579	8-14-16	45216	The Raymond, Hadley Corporation....	6,930 87				10-13-16 Kingston Towel Supply Co.	11 00	
127665	9-11-16	45231	L. Crocco & Sons.....	337 16				10-13-16 The Freeman Publishing Co.	65 45	
127582	7-31-16	45316	R. F. Stevens Co.	3,880 13				10-13-16 Henry Romeike, Inc.	26	
127660	6-22-16	44720	John Bellmann	187 50				Department of Water Supply, Gas and Electricity. 10-16-16 Edmond Beardsley, Acting Chief	\$500 00	
127666	8- 5-16	45722	Lewis De Groff & Son.....	1,438 61				W. V. Barnes, Assistant Engineer ...	45 45	
127576	8-31-16	45219	Grand Central Market, Inc.	345 89				Charles E. Keefe, Inspector	18 13	
127577	7-14-16	45219	Grand Central Market, Inc.	23 25				10- 6-16 Staten Island Shipbuilding Co.	219 52	
127668	9-14-16	45219	Grand Central Market, Inc.	4,858 29				10- 6-16 New York Life Insurance Company ..	125 00	
127669		45219	Grand Central Market, Inc.	2,166 79				Frank E. Hale, Director	3 08	
127568		45478	Grand Terrace Const. Co., Inc.	3,240 00				10-16-16 Frank E. Hale, Director	2 92	
127730	7-28-16		John P. Perass	316 50				10-10-16 The Tottenville Machine Shop; Thos. H. Tyrrell, manager	49 41	
127570		44978	Wm. Messer Company	2,307 60				10-10-16 Edison Lamp Works of General Elec- tric Co.	25 00	
127709	9-13-16		Joseph Seeman	482 53						
127714	7-20-16		The Baker Castor Oil Company.....	165 00						
127962		10-13-16	William A. Prendergast, Comptroller, for Account of the Public School Teachers' Retirement Fund	1 25						
			C. E. Pearson	30 00						
13211		10-14-16	James Devlin	30 00						
13212		10-14-16	M. F. O'Shea	30 00						
13213		10-14-16	Yawman & Erbe Mfg. Co.	15 50						
128923	9-21-16	10-10-16	The Drug Products Co., Inc.	45 00						
128853	7-19-16	10-10-16								

VOUCHERS RECEIVED IN DEPARTMENT OF FINANCE, THURSDAY, OCTOBER 19, 1916.

A statement is herewith submitted of all vouchers filed in the Department of Finance on this date, in which is shown the Department of Finance voucher number, the date of the invoices or the registered number of the contract, the name of the payee and the amount of the claim. Where two or more bills are embraced in one voucher the date of the earliest is given, excepting that when such vouchers are submitted under a contract the registered number of the contract is shown instead.

WILLIAM A. PRENDERGAST, Comptroller.

Finance Voucher No.	Invoice Date or Contract Number.	Name of Payee.	Amount.
		Armory Board.	
131895	43832	J. M. Knopp	\$3,307 50
131873	9- 1-16	S. W. Reese & Co.	2 30
131874	9-29-16	Peerless Towel Sup. Co.	2 89
131875	4- 8-16	C. Schlichtmann	13 00
131876	8-31-16	Chemo Company	15 00
131877	8- 3-16	Tiona Oil Co.	25 00
131878	9- 7-16	Hoffman Corr. Mfg. Co.	26 65
131879	8-24-16	A. & W., Auburn Prison....	12 60
131880	8-28-16	Waterbury Co.	85 93
131881	7-12-16	Cavanagh Bros. & Co.	41 13
131882	6-16-16	J. M. Saulpaugh Sons.....	19 80
131883	9-16-16	Cavanagh Bros. & Co.	66 75
131884	8- 9-16	William J. Olvany	247 00
131885	7-17-16	C. L. Dooley	130 23
131886	9-14-16	Rocap & Poole	185 00
131887	9-22-16	J. M. Knopp	32 50
131888	9- 9-16	William C. Ferrer	297 00
131889	9-14-16	T. E. Quinn	75 00
131890	8-21-16	A. Pearson's Sons.....	90 00
131891	8-25-16	Remington Typewriter Co.	76 95
131892	8- 1-16	William C. Ferrer	58 00
131893	8- 1-16	William C. Ferrer	475 00
131894	9-23-16	Pilcher & Tachau	53 31
		Board of Standards and Appeals.	
131896	10-18-16	Daniel Sullivan	\$7 00
		Bellevue and Allied Hospitals.	
131822	8-31-16	Sam'l E. Hunter	\$4 24
131823	8-31-16	Borden's Milk Co.	28 08
131824	8-31-16	Chas. Weisbecker	13 66
131825	9- 5-16	P. Lawless Sons.....	93 68
131826	6-30-16	Sam'l E. Hunter	35 47
131827	9- 1-16	John Greig	12 20
131828	9- 7-16	Welsbach Gas Lamp Co.	4 87
131829	3-29-16	Yawman & Erbe Mfg. Co.	7 50
131830	8-30-16	John Wanamaker	23 60
131831	8-30-16	Greenhut Co.	39 36
131832	9- 8-16	P. Laruffa	1 00
131833	7-28-16	Chas. G. Willoughby.....	2 48
131834	6-19-16	J. P. Hansen & Son	2 00
131835	8-30-16	John Simmons Co.	4 15

Finance Voucher No.	Invoice Date or Contract Number.	Name of Payee.	Amount.	Finance Voucher No.	Invoice Date or Contract Number.	Name of Payee.	Amount.
131836	9- 5-16	John Wanamaker.....	2 25	131789	9-30-16	John Lucas.....	7 13
131837	9- 5-16	J. C. M. Mfg. Co.	22 50	131790	9-30-16	Montgomery & Co., Inc.	11 00
131838	3-29-16	Hammacher-Schlemmer Co.	249 25	131791	8-29-16	Arthur C. Jacobson & Sons.	75 17
131839	9- 6-16	Holgan Bros.	18 00	131792	9-14-16	E. F. Keating Co.	2 40
131840	9- 5-16	The S. S. White Dental Mfg. Co.	2 80	131793	9-29-16	J. M. Kohlmeier.....	2 80
131841	9- 5-16	Otto F. Schuster, Inc.	4 50	131794	9-27-16	Montgomery & Co., Inc.	27 30
131842	9- 1-16	Wm. Langbein & Bros.	5 25	131795	7-14-16	Theo. W. Morris & Co.	15 96
131843	9-14-16	Hospital Supply Co.	30 00	131796	9-25-16	Nason Mfg. Co.	23 49
131844	9-11-16	Seabury & Johnson.....	72 00	131797	9-14-16	Peckham, Little & Co.	8 64
131845	8-26-16	Bruce & Cook	5 00	131798	9-30-16	H. G. Silleck, Jr.	81 82
131846	8- 9-16	General Naval Stores Co.	22 42	131799	9-29-16	The Smith-Worthington Co.	9 60
131847	6-19-16	John Wilfert Co.	12 00	131800	9-27-16	Richard Tretler.....	7 20
131848	6-23-16	Sprague Electric Works....	5 00	131801	5-29-16	United Engine Co.	12 40
131849	6- 1-16	Syndicate Trading Co.	71 33	131802	7-11-16	Western Electric Co.	117 79
131850	8-26-16	U. T. Hungerford Brass & Copper Co.	2 75	Department of Docks and Ferries.			
131851	8- 1-16	H. Hahnenfeld	11 71	131925	2- 1-16	Jas. A. Webb & Son.....	19 50
Coroner, Borough of Richmond.				131926	9-16-16	Geo. H. Nicholls.....	33 76
131947	10-11-16	Broad Street Garage.....	\$26 35	131927	10- 3-16	Underwood Typewriter Co.	6 50
Coroners, Borough of Brooklyn.				131928	10- 9-16	P. H. Nannery	105 00
131945		Ernest C. Wagner	\$10 00	131929	10- 1-16	Robt. S. Paris.....	7 00
Court of General Sessions.				131913	45374	Wacker & Flannigan	1,263 60
131768	10-17-16	The Banks Law Pub. Co.	\$23 75	131914	10- 1-16	Midwood Garage	12 26
Supreme Court.				131915	9- 4-16	Atlanta Storage & Trucking Co., Inc.	59 31
131946		J. J. Little & Ives Co.	\$1,091 20	131916	9-30-16	Dieterich Edwards Co., Inc.	36 61
Department of Correction.				131917	10- 9-16	Globe Tire Co., Inc.	15 12
131815	8- 7-16	Underwood Typewriter Co.	\$3 10	131918	8-23-16	Acme Furnace Equipment Co.	2,154 90
131816	9-26-16	Roy A. Williams	8 65	131919	10- 5-16	Montgomery & Co., Inc.	11 80
131803	8-22-16	American Type Founders Co.	18 60	131920	9-21-16	Patton Paint Co.	99 75
131804	9-13-16	L. Barth & Son	18 00	131921	10- 4-16	O. C. & K. R. Wilson.....	13 90
131805	9-30-16	S. H. Creeden	3 55	131922	10-11-16	Henry Maurer & Son.....	80 00
131806	9-30-16	The Fairbanks Co.	15 00	131923		Benj. Fox's Sons, Inc.	86 04
131807	7-29-16	Golding Press	14 00	131924	8- 8-16	Cary Spring Works.....	7 50
131808	9-30-16	G. Haussler & Bro.	4 00	Department of Education.			
131809	8-31-16	Heipershausen Bros.	10 00	131775	7-10-16	Benjes & Stiefel	\$160 00
131810	8-25-16	Konop Iron Works.....	126 00	131912	6-15-16	Sprague Elec. Works	2 90
131811	9-30-16	J. & J. Marcus	5 85	Department of Finance.			
131812	8-21-16	M. Reidy	14 40	131897	43984	John R. Eckhoff, Jr.	\$294 59
131813	9-26-16	Wm. Romaine.....	4 00	Department of Health.			
131814	9- 7-16	Smith-Worthington Co.	50	131898	44917	Armour & Co.	\$32 07
131777	9-21-16	Combination Rubber Mfg. Co.	8 15	131899	45223	Sulzberger & Sons Co.	1,887 33
131778	8-25-16	Conklin & Cummins.....	324 11	131900	45603	Francis H. Leggett & Co.	511 58
131779	9-19-16	Peter J. Constant	134 08	131901	45562	Jos. Seeman	43 56
131780	8-11-16	Dept. Docks & Ferries.....	480 00	131902	45059	R. F. Stevens Co.	1,292 66
131781	9-22-16	Duplicator Mfg. Co.	4 50	131903	45233	Sam'l E. Hunter	133 44
131782		Dept. Correction	15 00	131904	45160	Geo. N. Reinhardt & Co.	65 22
131783	9-28-16	The East River Mill & Lum- ber Co.	28 30	131905	45739	Knickerbocker Supply Co.	65 80
131784	9-26-16	Enterprise Mfg. Co.	80	131906	44907	Knickerbocker Ice Co.	840 43
131785	9- 1-16	Eugene Smith	7 70	131907	45443	The Manhattan Supply Co.	67 34
131786	8-25-16	Gordon Lumber Co.	8 10	131908	45471	Bloomingtondale Bros.	241 32
131787	9-29-16	Hull, Grippen & Co.	44 64	131909	45223	Sulzberger & Sons Co.	3,425 86
131788	8-29-16	R. H. Long Machinery Co.	32 30	131910	44529	Edwin C. Parker	329 20
				131776		Law Department. Lamar Hardy	\$150 00

Invoice Finance Date Vouch- or Con- er No. tract Number.	Name of Payee.	Amount.	Invoice Finance Date Vouch- or Con- er No. tract Number.	Name of Payee.	Amount.	Invoice Finance Date Vouch- or Con- er No. tract Number.	Name of Payee.	Amount.
Miscellaneous.			131993	8-30-16 H. Koeppen	12 00	131964	9-27-16 Godfrey Keeler.....	16 83
131911	Irving National Bank.....	\$87 50	131994	9-12-16 Martin Bros.	149 57	131965	6- 2-16 Abraham & Straus.....	155 20
131752	10-10-16 Ellen Comerford	31 41	131995	9-15-16 B. Hafker	3 55	131966	8-22-16 The Long Island Wire	
131753	10-10-16 Obermeyer & Liebmann.....	243 88	131996	9-28-16 A. A. Webster Co.....	2 00		Works	121 50
131754	10- 9-16 Martha P. Teller	12 42	131997	9-28-16 Martin Bros.	10 55	131967	9-14-16 B. Hafker.....	140 00
131755	10-11-16 Anna B. Wackenhut	6 13	131998	9- 9-16 James Tutty	10 50	131968	9-18-16 Brooklyn Blue Print Works	42
131756	10- 1-16 Title Guarantee & Trust Co.	6 81	131999	9- 9-16 Owen Drum	5 50	131969	10-11-16 A. Pearson's Sons.....	400 00
131757	9-26-16 Louis Perlmutter	41 88	132000	9- 9-16 Union League Stables	82 50	131970	9-28-16 B. Hafker.....	4 02
131758	9-26-'6 Lou's Perlmutter	144 79	132001	9-13-16 Walter Doscher	27 50	131971	9-28-16 Lehnert & Co.....	6 00
131759	9-15-16 Municipal Liens Co.	448 41	132002	1-25-16 J. Ebb Weir & Co.....	50 00	131972	9-26-16 Newman & Carey Co.....	115 00
131760	Patrick McCarthy	18 35	132003	7-22-16 Stevenson & Marsters.....	28 46	President of the Borough of Queens.		
131761	10- 2-16 Fred. W. Schauf	102 87	132004	9-29-16 Oriental Rubber Supply Co.	3 43	131941	Henry A. Bornscheuer.....	\$151 83
131762	9-21-16 Harry Zirinsky.....	545 78	132005	7- 6-16 Harris & Willenkamp.....	45 85	131942	Henry A. Bornscheuer.....	19 60
131743	10- 6-16 Louis Granat	5 75	132006	10-10-16 Alfred W. Hall.....	7 78	131943	Jas. J. Blake.....	132 07
131744	The Natl. Park Bank of		132007	9-29-16 Philipp Dinger.....	1 80	Sheriff, Bronx County.		
	N. Y.....	15 63	132008	10- 5-16 Alfred W. Hall.....	5 00	131766	John M. Dennerlein.....	\$9 42
131745	Treas. of the State of New	805 00	132009	10- 5-16 Alfred W. Hall.....	5 00	131767	44473 N. Y. Tel. Co.....	45 25
131746	Trustees, Department of		131973	7- 7-16 Tinius Olsen Testing Ma-		131763	9-11-16 The Cudahy Packing Co....	6 50
	Health Pension Fund.....	6,197 50		chine Co.....	855 64	131764	9-30-16 Chas. Sowa.....	12 51
131747	Wm. A. Prendergast, Comp-		131974	8-14-16 Topping Bros.....	334 65	131765	9- 1-16 Bartelstone Bros.....	32 50
	troller, for account of Pub-		131975	9-21-16 John Simmons Co.....	14 64	Board of Water Supply.		
	lic School Teachers' Retire-		131976	10- 3-16 Rutherford Rubber Co.....	30 64	131772	43731 Wm. H. Egan.....	\$11,731 29
	ment Fund.....	75,000 00	131977	9- 8-16 Contractors Trading Co.,		131773	44488 A. L. Guidone & Son, Inc....	12,878 82
131748	Thos. McLaughlin	4 00		Inc.	40 00	131774	44355 Lupfer & Remick.....	8,310 60
131749	John W. Paris	3,094 20	131978	9-28-16 Topping Bros.....	18 30	Department of Water Supply, Gas and Electricity.		
131750	Ernest Sexauer	7,197 00	131979	10- 1-16 Sam'l W. Cornell.....	4 80	131944	L. E. Strander.....	\$4 50
131751	Hedwig Sexauer	9,108 00	131980	9-28-16 Bergstrom & Bass.....	18 00	131863	43904 The United Electric Light &	
131742	John Kavakos	117 49	131981	8-31-16 Shadbolt Mfg. Co.....	85 45		Power Co.....	918 90
Brooklyn Public Library.			131982	10- 3-16 Bergstrom & Bass.....	29 75	131864	43920 The N. Y. Edison Co.....	2,314 00
131872	Brooklyn Public Library....	\$23,598 16	131983	9-30-16 Bergstrom & Bass.....	94 45	131865	43920 The N. Y. Edison Co.....	1,944 89
Public Administrator, Bronx County.			131984	9-30-16 Knickerbocker Ice Co.....	181 91	131866	43904 The United Electric Light &	
131770	Ernest E. L. Hammer.....	\$5 00	131985	9-30-16 Kanouse Mt. Water Co.....	3 00		Power Co.....	260 62
131771	N. Y. Tel. Co.....	7 50	131986	9-28-16 Royal Eastern Electrical		131867	43921 The N. Y. Edison Co.....	3,596 50
131769	9-28-16 The Lawyers Co-Operative			Supply Co.....	1 25	131868	43922 The New York Steam Co....	153 80
	Pub. Co.....	9 00	131987	9-12-16 Thos. M. Delaney.....	8 10	131869	45595 Soraci Cont. Co.....	2,560 47
Central Purchase Committee.			131988	9-30-16 W. R. Adams & Co.....	16 80	131870	44804 Soraci Cont. Co.....	2,484 36
131820	10-11-16 Everson & Reed Co., Inc....	\$3 30	131989	9- 2-16 Thos. M. Delaney, Inc.....	50 87	131871	44802 Soraci Cont. Co.....	1,260 18
131821	9-15-16 Libby, McNeill & Libby....	3 05	132016	44098 John P. Kane Co.....	150 00	131852	45479 M. Sobel Co.....	520 38
Department of Parks, Borough of The Bronx.			132017	44989 The Sicilian Asp. Pav. Co..	5,935 50	131853	43913 Welsbach Street Ltg. Co. of	
131933	9-29-16 Geo. W. Reinhardt & Co....	\$467 63	132010	10-10-16 Stickney & Montague.....	9 68		Am.	582 97
131934	Richard Webber	1 90	132011	10-16-16 P. J. Carlin.....	30 00	131854	43905 Westchester Ltg. Co.....	3,382 21
131935	10- 3-16 The Petroleum Products Co.	24 75	132012	Jas. J. Byrne.....	30 10		Westchester Ltg. Co.....	21 55
131936	9-26-16 N. Y. Stencil Works.....	46 44	132013	John W. Sparks.....	83 45	131855	43910 The Bronx Gas & Electric	
131937	9-11-16 Douglas Bros. Hdwe. Co....	29 68	132014	John W. Sparks.....	21 10		Co.	7,758 28
131938	J. P. Duffy Co.....	150 00	132015	Jas. Armstrong.....	5 00		The Bronx Gas & Electric	
131939	10- 7-16 Church E. Gates & Co.....	15 90	131948	9-21-16 Christensen & Boesen.....	29 50		Co.	52 44
131940	10- 3-16 George Haiss Mfg. Co.....	2 90	131949	9- 5-16 Sweeney & Nail Auto Co....	39 75	131856	43905 Westchester Ltg. Co.....	3,392 02
Police Department.			131950	10- 5-16 Wilson Stamp Co.....	12 45		Westchester Ltg. Co.....	20 07
131817	45173 N. Y. Tel. Co.....	\$1,809 34	131951	10- 5-16 Henry Hayward.....	127 99	131857	43908 The Edison Electric Ill. Co.	
131818	45172 N. Y. Tel. Co.....	225 20	131952	9- 7-16 The Fix Garage.....	20 26		of Bk.....	41,357 22
131819	45174 N. Y. Tel. Co.....	7,561 54	131953	9- 8-16 Oriental Rubber Sup. Co....	69 54		The Edison Electric Ill. Co.	
President of the Borough of The Bronx.			131954	9- 7-16 The Fox Garage.....	35 00		of Bk.....	250 85
131930	Robt. J. Moorehead	\$20 00	131955	10- 5-16 3rd St. Dumping Co.....	150 00	131858	41158 N. Y. & Queens Electric	
131931	New York Central & Hud-		131956	9- 7-16 The Fox Garage.....	3 15		Light & Power Co.....	33,930 03
	son R. R. Co.....	8 00	131957	10- 3-16 Thomas Smith & Son Corp.	55 97		N. Y. & Queens Electric	
131932	The Asphalt Const. Co.....	150 00	131958	9- 6-15 Bergstrom & Bass.....	61 80		Light & Power Co.....	1,756 59
President of the Borough of Brooklyn.			131959	8-14-16 The Standard Scale & Sup.		131859	43905 Westchester Ltg. Co.....	98 10
131990	9-21-16 Royal Eastern Elec. Sup. Co.	\$1 14		Co.	70 00	131860	43910 The Bronx Gas & Electric	
131991	7- 6-16 The Long Island Wire Wks.	32 30	131960	10- 3-16 Brooklyn Ash Removal Co.	560 00		Co.	56 90
131992	8-18-16 Godfrey, Keeler Co.....	11 80	131961	9- 6-16 Ford Motor Co.....	3 35	131861	43920 The N. Y. Edison Co.....	1,704 23
			131962	10- 8-16 James J. Byrne.....	64 68	131862	43920 The N. Y. Edison Co.....	17,652 51
			131963	9-22-16 William Conley.....	6 45			

BOARD OF CITY RECORD.

Abstract of Transactions for Week Ended Sept. 30, 1916.

Moneys Received—Subscriptions to the City Record, \$18.60; cash sales of City Record, \$67.51; total, \$86.11.

Vouchers Transmitted to Comptroller—Open market orders, \$14,583.33; payrolls, \$13.75; total, \$14,597.08.

Open Market Orders Issued After Competitive Bidding.

Name of Lowest Bidder.	Orders.	Printing.	Stationery.	Books.	Total.
W. F. Albers	1			\$13 25	\$13 25
W. Bratter & Co.	14	\$122 75	\$37 00	2,044 50	2,204 25
The Brooklyn Daily Eagle...	1	9 00			9 00
M. B. Brown Ptg. & Bdg. Co.	28	1,956 10	234 50	2,338 13	4,528 73
P. J. Collison & Co.	10	162 29	3 63		165 92
J. J. Little & Ives Co.....	3	161 20			161 20
McConnell Printing Co.	1	198 75			198 75
W. M. Murphy	1	50 00			50 00
Clarence S. Nathan, Inc.....	7	95 28	3 60		98 88
The O'Connell Press Co.....	1	89 00			89 00
Tiebel Bros.	6			91 41	91 41
Trow Directory Printing &					
Bookbinding Co.	2	189 00			189 00
	75	\$3,033 37	\$278 73	\$4,477 29	\$7,789 39

HENRY McMILLEN, Deputy and Acting Supervisor.

DEPARTMENT OF FINANCE.

Abstract of Transactions for Week Ended July 29, 1916.

(Received at City Record Office Oct. 13, 1916.)

Deposited in the City Treasury.

To the Credit of the City Treasury	\$5,574,758 90
To the Credit of the Sinking Funds	137,740 17
Total	\$5,712,499 07

Warrants Registered for Payment.

Appropriation Accounts, "A" Warrants	\$2,836,729 85
Special Revenue Bond Fund Accounts, "B" Warrants	323,457 90
Corporate Stock Fund Accounts, "C" Warrants	1,944,441 76
Special and Trust Fund Accounts, "D" Warrants	135,594 82
Total	\$5,240,224 33

Notes and Bonds Issued.

Special Revenue Bonds	\$2,500,000 00
Corporate Stock Notes	250,000 00
Revenue Bonds	500,000 00
Total	\$3,250,000 00

Bonds Redeemed.

Bonds of former corporations now included in the City of New York ..	\$500 00
Corporate Stock Notes	3,000 00

\$3,500 00

Suits, Court Orders, Judgments, Etc., Filed.

London, Monte, assignee of DuVivier & Co.; notice to attend before Supreme Court, Part I, New York County, on Aug. 1, 1916. Bonanno, Giulio; J. C. Danzilo, attorney; copy of petition and notice of motion to be made in United States District Court, Eastern District of New York, Brooklyn, on July 26, 1916, for order directing payment, etc. Smada Realty Co.; T. W. Henry, attorney; certified copy of order directing payment of award for parcel 379, Waterbury ave., etc., Bronx. McGuire, Joseph; certified copy of order directing payment of award for parcel 106, Gerry ave., etc., Queens. Interborough Rapid Transit Co. and Manhattan Railway Co.; J. L. Quackenbush, attorney; bill of costs in sum of \$81.35 and notice of taxation. Mulhern, Ann J.; release by J. E. Brown and affidavit of A. J. Stern re parcels 31, 31a, 24th ave., etc., Brooklyn. Shea, Daniel F.; P. F. Ryan, attorney; certified copy of order directing payment of award for parcels 98, etc., Debevoise ave., etc., Queens. North-Eastern Construction Co.; Strong & Mellen, attorneys; copy of judgment and transcript of judgment in sum of \$700. Soffel, John; certificate of Surrogate appointing Wilhelmine Soffel, executrix, and certified copy of will of John Soffel re parcels 32 and 32b, St. Lawrence ave., etc., Bronx. Kramer, Eva; release by K. Keller and affidavit re parcel 89, Rosedale ave., etc., Bronx.

Vorel, Frank; consent by M. Krupa and another re parcel 131a, Sherman st., etc., Queens. Kaplan, Abraham; C. S. Rosenthal, attorney; copy of summons and complaint, action against City of New York, Municipal Asphalt Co. Regno, Domenico; release by P. Hayes and another and affidavit re parcel 214, Olmstead ave., etc., Bronx. Marshall, Agnes; release by Title Guarantee and Trust Co. re parcel 115, Gerry ave., etc., Queens. Lawyers Mortgage Co.; consent by Lawyers Mortgage Co. and affidavit of A. J. Stern re parcel 57a, 24th ave., etc., Brooklyn. Corbett, Frederick S.; A. A. Forman, Jr., attorney; certified copy of order directing payment of award for parcel 45a, Prospect st., etc., Queens. Frankel, Morris, by Jos. Frankel, guardian; S. Leavitt, attorney; copy of order and three transcripts of judgments, \$110.43, \$95.57 and \$436.77. Karlin, Alexander; copy of certificate of Willard Bartlett, J., Court of Appeals, allowing \$279.65, counsel fees, etc., action against Thomas Bambrick.

Vogel, Katherine, and another; release by Title Guarantee and Trust Co. and affidavit, re Parcel 110, Gerry ave., etc., Queens. Herbert, Andrew; consent by Minnie V. Zechiel, and affidavit re Parcel 11, Grove st., etc., Queens. Cinnante, Salvatore; certified copy of order directing payment of award for Parcels 278 and 278A, Purdy st., etc., Bronx. Zeigler Institute of Normal Singing, Inc.; P. I. Schick, attorney; affidavit and order to show cause at Special Term, Part I, City Court, Manhattan, on July 28, 1916, re order staying payment of claim of Meyer Greenberg, etc. Trainor, Rose A.; release by Eliz. B. Stone and another, and affidavit, re Parcels 26 and 26A, Unionport rd., etc., Bronx. Schaefer, Emily; release by Sarah B. Farnum, and affidavit, re Parcel 192, Gerry ave., etc., Queens. Vanier, Rose; release by City Savings Bank of Brooklyn, and affidavit of P. M. Bromberg, re Parcel 74, etc., Avenue M, etc., Brooklyn. Johnson, Amelia G.; release by Emigrant Industrial Savings Bank, and affidavit of J. Marchney, Jr., re Parcel 1R, East 218th st., etc. Sperling, Lena; release by Sarah J. Phillips and another, and affidavit, re Parcels 42 and 43, 24th ave., Brooklyn. Bull, Mabel L.; certificate of Register of Kings Co., and affidavit, re Parcels 114, 116, 127, Avenue M., etc., Brooklyn.

Murphy, Annie L., and another; certified copy of order directing payment of award for Parcel 199, Cassel ave., etc., Queens. Lattanze, Cialdino; Dessar & Ridgeway, attorneys; certified copy of order directing payment of award for Parcels 60, 60A and 71, Newbold ave., etc., Bronx. Handibode, Louisa; C. P. Hallock,

attorney; certified copy of order directing payment of award for Parcel 285, Powell ave., etc., Bronx. Driggs, Edmund F., and Fawcett, James M.; copy of certificate of Willard Bartlett, J., Court of Appeals, allowing \$238.50 counsel fees, etc., action against Joseph Hanel. Stern, Arthur J., et al.; Stern & Gilleaudeau, attorneys; certified copy of order directing payment of disbursements, etc., 92d st., etc., Brooklyn. White, Mary; S. Deutsch, attorney; copy of summons, action against City of New York. Van Note, Peter J.; two consents by H. W. Voorhies and another and affidavit of A. J. Stern, re Parcels 8A, 9A and 10A, 24th ave., etc., Brooklyn. Demin, G. Harold S. and Schaap, Michael; copy of affidavits, order and certificate of J. A. Delehanty, J., allowing \$500 counsel fees, action against Wm. Ratty. Whites Express Co.; bankruptcy notice, hearing Aug. 9, 1916. Bornstein, Louis, bankrupt; bankruptcy notice, hearing Sept. 8, 1916. Dlugasz, Lui; M. Schneiderman, attorney; transcript of judgment, sum of \$848. Doh, Henry; certified copy of order directing payment of award for Parcel 11, Heberd ave., etc., Queens.

Claims Filed.

Storm, Geo. H., & Co., damage to business, premises, etc., at northwest corner of 71st St. and southwest corner of 73d St. and Exterior St., Manhattan, by reason of maintenance of dump by D. S. C. at foot of E. 72d St., Manhattan, for past two years, \$12,026.80; Phillips & Avery, attorneys. Nagel, John; damage to fence at 236 Grove St., Brooklyn, caused by green horse of D. S. C. on July 11, 1916, \$4. Conley, Margaret, damage to railing of 232 Washington Ave., Brooklyn, run into by Fire Department wagon on July 6, 1916. Muhkat, Wm. L.; damage to auto, run into by Bellevue Hospital ambulance at Lafayette and Spring Sts., Manhattan, on July 16, 1916, \$15.50. McCabe, James; personal injuries, thrown from wagon by reason of defective roadway, front of 87 Nostrand Ave., Brooklyn, on March 25, 1916, \$10,000; J. P. Kohler, attorney. Ludwig, Baumann & Co.; refund of 54 trial fees paid in various actions, \$54; J. I. Moore, attorney. Nissenson, S. G.; refund of jury fee, paid 6th District Municipal Court, Kronos vs. Fitwell Knitting Co., \$3. Campbell Bros.; burial expenses, Margaret Martin, widow of veteran, \$50. Weber-McLoughlin Co., balance due for coal furnished 22d Regiment Engineers, 168th St. and Fort Washington Ave., Manhattan, per O. M. Order 203, \$42.44; McLoughlin & Martin, attorneys.

Dargeon, W. J., Inc.; burial expenses, C. H. Wade, veteran, \$50. Popenhausen, Richard; damage to bicycle, run over by D. S. C. wagon, front of 1436 Flatbush Ave., Brooklyn, on July 18, 1916, \$20. Holmes, Robert, Jr.; damage to auto, run into by D. S. C. cart on Nostrand Ave., near Macon St., Brooklyn, on July 19, 1916. Tapper, Vetta; personal injuries, fell on defective sidewalk, front 1744 Prospect Pl., Brooklyn, May 7, 1916, \$1,000; L. Sacks, attorney. Gershowitz, Dora; personal injuries, fell on defective sidewalk, east side 2d Ave., between 95th and 96th Sts., Manhattan, July 1, 1916, \$1,000; I. A. Rabinow, attorney. Trater, Sarah and Nathan; personal injuries sustained by Sarah Trater, fell in hole in sidewalk, front 519 E. 13th St., Manhattan, June 18, 1916, \$1,000; J. Hahn, attorney. Doherty, Florence B.; personal injuries, thrown from bicycle by reason of accumulation of refuse, etc., in roadway, east side E. 3d St., 50 feet north of Webster Ave., Brooklyn, January 26, 1916, \$10,000; C. J. Ryan, attorney. Kings County Lighting Co.; amount due for repairs to street lamps, Brooklyn, January 1, 1916, to July 1, 1916, \$61. Kings County Lighting Co.; gas supplies for light, heat and power, Brooklyn, December 30, 1915, to June 30, 1916, \$1,307.64. Fried, Herman S.; refund of jury fee, 3d District Municipal Court, Brooklyn, Liebert vs. Grand and another, \$3.

Katzenstein, Charles J.; refund of jury fee, 9th District Court, Manhattan, Juror & Co. vs. Steinberg and another, \$3. Stern and Gilleaudeau, attorneys: Liebman, Jennie; damages, premises 4914 New Utrecht Ave., by reason of construction of elevated structure on New Utrecht Ave., Brooklyn, \$5,000; Schmitt, Jacob, damages, premises 7423 New Utrecht Ave., Brooklyn, by reason of construction of elevated structure on New Utrecht Ave., \$2,000; Bakerman, John J., damages, premises 1164 49th St., Brooklyn, by reason of construction of elevated structure on New Utrecht Ave., \$7,500; Koster, John, damages, Lot 44, Block 6378, Section 19, Brooklyn, by reason of construction of elevated structure on 86th St., \$2,500; Bensonia Realty Co., damages, Lot 12, Block 6869, Section 21, Brooklyn, by reason of construction of elevated structure on 86th St. and Stillwell Ave., \$2,500; Rosing, John N., damages, 2063, 86th St., Brooklyn, by reason of elevated structure on 86th St., \$1,500; Mitchell, Lewis G., damages, Lot 60, Block 7092, Section 21, Brooklyn, by reason of construction of elevated structure on 86th St., \$1,200; Vinciguery, Antonio, damages, premises 2433 86th St., Brooklyn, by reason of construction of elevated structure on 86th St., \$1,000; Casey, James, amount due as salary deducted for absence on Decoration Day, years 1912 or 1913, Ship Caulker, Department of Docks and Ferries, \$4.

Schottland, Joseph, refund of jury fee, paid 1st Dist. Mun. Court, Mah., Kuntz vs. Pearlstein et al., \$3. Ayen, George J.; burial expenses, Wm. McNeill, Veteran, \$50. Kopp, Herman; burial expenses, Philipine Schappel, widow of Veteran, \$50. Newberg, Samuel, infant; Louis Newberg, guardian; personal injuries, struck by D. S. C. wagon on Sheriff st., bet. Houston and Stanton sts., Man., May 10, 1916, \$15,000; L. Sanders, attorney. Newberg, Louis; damages, personal injuries sustained by son, Saml. Newberg, struck by D. S. C. wagon on Sheriff st., bet. Houston and Stanton sts., Man., May 10, 1916, \$5,000; L. Sanders, attorney. Lewis, Phoebe; personal injuries, fell on defective sidewalk at n. w. cor. 163d st. and Jackson ave., Bronx, July 5, 1916; Lind & Pfeiffer, attorneys. Lewis, Joseph; damages by reason of injuries sustained by wife, Phoebe Lewis, fell on defective sidewalk at n. w. cor. 163d st. and Jackson ave., Bronx, July 5, 1916; Lind & Pfeiffer, attorneys. Raymond-Hadley Corp.; amount due for bags destroyed and barrels not returned by Dept. of Charities, March 25 and April 19, and Dept. of Correction May 2. N. Y. & Queens Electric Light & Power Co.; electric current supplied street lamps and public buildings, May 1 to 31, 1916, inclusive, \$38,258.22. Blakely, Blanch; personal injuries, fell on defective sidewalk, n. s. 149th st., bet. St. Anns and Brook ayes, Bronx, May 31, 1916, \$10,000; Hirlman & Vaughan, attorneys.

Hammond, Mrs. Norah A.; personal injuries, fell on defective lower crosswalk near s. e. cor. 124th st. and Amsterdam ave., Man., June 4, 1916, \$1,000; J. C. Wells, attorney. Keary, Patrick J., estate of; release of title of record by C. N. Y. to triangle of land at s. w. side 184th st. and Webster ave.; J. P. Dunn, attorney. Small, Samuel; personal injuries, struck by falling glass from window of Public School 62, Essex and Hester sts., Manhattan, July 10, 1916, \$1,000; H. J. Block, attorney. Nevins, Dennis; personal injuries, fell on defective sidewalk, front 1101 Boston rd., Bronx, May 11, 1916, \$1,000; Treacy, Rasquin & Greason, attorneys. Iglovitz, Sophie, infant, by Sophie Iglovitz, guardian; personal injuries, finger caught in door of bathroom at Municipal Baths, Coney Island, Brooklyn, July 19, 1916; Edw. Snyder, attorney. Ingersoll, C. M.; amount due for services rendered Bridge Dept. in engineering consultations July 1 to December 31, 1914, \$3,750. Feinberg, Johanna; damage to property by reason of subway construction. Gross, Arnold; refund of nine trial fees paid 9th Dist. Court, Man., cases of Standard Cigar Stands Co., \$9. Buckley, Thos. J., Const. Co.; amount due for removing excess dirt, etc., in connection with contract for improvement of Betsy Head Playground, Brownsville, Brooklyn; entered into in 1914, \$2,100. Rappaport, Fannie; personal injuries, caused by bench opposite Belmont st., bet. Clay and Mathope ayes., in Claremont ave., toppling over, on July 16, 1916; H. D. Mencher, attorney.

Cascio, Emidio; Giovanni Cascio, guardian; personal injuries, fell on defective sidewalk, front of 1898 Pacific st., Brooklyn, May 22, 1916, \$10,000; De Cicco & Schneiderman, attorneys. Cascio, Giovanni; damages by reason of injuries sustained by son, Emidio Cascio, caused by fall on defective sidewalk, front 1898 Pacific st., Brooklyn, May 22, 1916, \$10,000; De Cicco & Schneiderman, attorneys. Moran, Adam; damages, lot 39, Block 6378, Section 19, Brooklyn, by reason of construction of elevated structure on 86th st., \$2,000; Stern & Gilleaudeau, attorneys. Silverstone, Abraham; damages, Lots 28 and 29, Block 5596, Section 17, Brooklyn, by reason of construction of elevated structure on 86th st. and New Utrecht ave., \$2,500; Stern & Gilleaudeau, attorneys. Barlow, Wm. S.; damages, premises 2139, 86th st., Brooklyn, by reason of construction of elevated structure on 86th st., \$2,500; Stern & Gilleaudeau, attorneys. Maher, John F.; affidavit, due as wages for services rendered as County Detective, Office of District Attorney, Bronx County, Oct. 25 to Dec. 31, 1915, inclusive, and Jan. 6 to April 11, 1916, inclusive, \$695.02. La Marsh, Jos. J. B.; return of amount of over payment for water used in work at Wallabout Market, \$141.10. Mayer, Adolph; personal injuries, fell on ice and snow on defective pavement, front of 52 E. 77th st., Manhattan, Feb. 20, 1916, \$25,000; McCombs, Wellman, Smyth & Ryan, attorneys. Alletzhauser, Cath.; personal injuries, fell on defective sidewalk and curb at northeast corner of 100th st. and Columbus ave., Manhattan, Feb. 8, 1916, \$10,000; W. A. McQuaid, attorney. La Marsh, Jos. J. B.; return of over payment to Bureau of Highways, Brooklyn, made in connection with contract for clearing water mains, \$160.26. Garcey, Wm. J.; return of security deposit made in connection with bid for furnishing garden mould to Department of Parks, dated May 11, 1916, \$26. Liebowitz, Carl, Inc.; amount due on account of check payable to and endorsed by Annie Linderbaum on which payment was stopped, \$300; Levine & Bushel, attorneys. Jennings, Sadie J.; application for payment due from Widow and Orphan Fund, 23d and 24th Wards' Volunteer Firemen, \$5. Eagan & Leake; Burial expenses of Chas. Olsen, veteran, \$45.60. Alexander, Alfred; burial expenses of Emma H. Wilcomb, widow of veteran, \$50.

Approval of Sureties.

The Comptroller approved of the adequacy and sufficiency of the sureties on the following proposals, viz.:

Department of Education—Heating apparatus: P. S. 147, Brooklyn, Philp & Paul, principal; Casualty Co. of America, surety; P. S. 43, Brooklyn, E. Rutzler & Co., principal; Fidelity and Deposit Co., surety. Repairs: P. S. 17, Brooklyn, H. Schultz, principal; Casualty Co. of America, surety; P. S. 32, Bronx, A. W. King, principal; U. S. Fidelity and Guaranty Co., surety; electric work: P. S. 25, Manhattan, N. Y. Construction Co., principal; National Surety Co., surety; P. S. 18, Richmond, N. Y. Construction Co., principal; National Surety Co., surety. Fire prevention work: P. S. 16, Richmond, S. Wonder, principal; National Surety Co., surety. Plumbing work, P. S. 32, Bronx, J. J. Kenny Co., principal; U. S. Fidelity and Guaranty Co., surety. Excavating, etc., P. S. 32, Bronx, J. W. Farrel, principal; National Surety Co., surety.

President, Manhattan—Regulating, etc.: Barrett st., Cornelius Vandervilt, principal; National Surety Co., surety; 22nd st., W. J. Fitzgerald, principal; National Surety Co., surety; 49th st., Sicilian Asphalt Paving Co., principal; National Surety Co. and Globe Indemnity Co., sureties. Repaving, etc., 63d st., Sicilian Asphalt Paving Co., principal; National Surety Co. and Globe Indemnity Co., sureties. Coal, Scranton and Wyoming Coal Co., principal; Globe Indemnity Co., surety. Sewers, etc.: Bainbridge ave., Peter B. Stanton, principal; National Surety Co., surety; E. 177th st., Peter P. Stanton, principal; National Surety Co., surety. Regulating, etc., Ryer ave., F. C. Emmanuelle, principal; New Amsterdam Casualty Co., surety.

President of Brooklyn—Regulating, etc.: Prospect ave., Newman & Carey, principal; Aetna Accident and Liability Co., surety; 18th st., Newman & Carey, principal; Aetna Accident and Liability Co., surety; 4th ave., Cranford Co., principal; American Surety Co. and National Surety Co., sureties. Paving, 3rd ave., M. J. O'Hare, principal; Aetna Accident and Liability Co., surety. Repaving, 58th st., Hastings Pavement Co., principal; American Surety Co. and Hartford Accident and Ins. Co., sureties. Sewer, etc., Bay 29th st., Pasquale Tomasetti, principal; U. S. Fidelity and Guaranty Co., surety.

Department of Water Supply, Gas and Electricity—Metal, Metropolitan Supply Co., principal; U. S. Guarantee Co., surety. Painting fences, Jerome Park Reservoir, M. Sobel & Co., principal; International Fidelity Ins. Co., surety.

Central Purchasing Committee—Coal: Bacon Coal Co., principal; American Surety Co., surety; O. J. Stephens, principal; American Fidelity Co., surety; Jurgens, Rathjen & Co., principal; American Fidelity Co., surety; Middle Lehigh Co., principal; certified check, surety. Oil, etc.: Platt & Washburn Refining Co., principal; U. S. Guarantee Co., surety. Supplies, R. W. Geldert, principal; Casualty Co. of America, surety. Dry goods, Bloomingdale Bros., principal; U. S. Guarantee Co., surety.

Department of Parks—Cement walks, Isham Park, M. Di Menna Contracting Co., principal; Casualty Co. of America, surety.

Department of Street Cleaning—Rubber pads, Rutherford Rubber Co., principal; International Fidelity Ins. Co., surety.

Fire Department—Repairs to apparatus floors, Motta Contracting Co., principal; National Surety Co., surety.

President of Queens—Regulating, etc., Fresh Pond rd., Dennis McCarthy, principal; National Surety Co., surety.

Opening of Proposals.

The Comptroller by representative attended the openings of proposals at the following departments, viz.:

Bellevue and Allied Hospitals: Furnishing and delivering coal.
Bellevue and Allied Hospitals, Health, Charities and Corrections: Furnishing and delivering meats and poultry.

County Clerk, Bronx Co.: Steel filing cabinets, counters and balcony.

Pres. of Bronx: Alterations Judges Chambers, Supreme Court.

Pres. of Brooklyn: Construction of sewers and sewer basins in various streets.

College City of New York: Furnishing and delivering coal.

Correction: Furnishing and delivering fresh and salt meats to New Hampton Farms.

Education: Furnishing and delivering coal. Alterations and repairs, furniture, etc.

Fire: Alterations and repairs to various fire quarters. Installing underground lead covered cables in northwest and northeast section of Manhattan.

Pres. of Manhattan: Repaving various streets. Receiving basins various corners.

Public Charities: Furnishing and delivering coal. Fireproofing, various buildings.

Pres. of Queens: Construction sewers and sewer basins various streets.

Pres. of Richmond: Repaving New York ave., Belair ave. to Hope ave. Repaving Arietta st. Construction sewer University pl., from Forest ave. to Laurel ave., etc.

Regulating and grading Pelton ave., etc. Regulating Decker ave., etc.

Street Cleaning: Removal of snow and ice during the winter of 1916-1917 Manhattan, Bronx and Brooklyn.

Water Supply, Gas and Electricity: Laying water mains in University ave., Bronx.

and furnishing cast iron pipe, etc.

E. D. FISHER, Deputy and Acting Comptroller.

DEPARTMENT OF FINANCE.

Chamberlain's Comparative Monthly Report of Receipts, Payments and Balances for September, 1916.

January-September.				September, 1916.		September, 1915.	
1916.	1915.						
		City Treasury—					
		Receipts from:					
		Taxes		\$1,766,753 37		\$1,836,340 17	
\$104,151,471 40	\$91,203,077 13	Water Rates Current (Brooklyn, Queens and Richmond)		260,186 96		235,281 24	
3,712,195 66	3,348,415 65	Arrears of Taxes		856,296 08		967,965 48	
15,312,620 32	15,616,624 70	Arrears of Water Rates		25,224 54		19,573 13	
326,896 95	287,439 84	Interest on Taxes		159,993 13		179,795 13	
2,299,949 20	2,497,661 39	Interest on Assessments		43,025 95		54,132 33	
609,854 57	474,130 77	Interest on Water Rates		2,035 29		2,135 48	
24,619 57	22,042 34	General Fund		173,463 86		151,819 30	
4,913,690 77	4,582,138 93			\$3,286,979 18			
69,233,000 00	79,641,452 05	Sales of Revenue Bonds		\$2,483,000 00		4,500,000 00	
25,775,074 13	15,670,017 78	Sales of Revenue Bills		7,352,478 92		497,529 11	

January-September.			September, 1916.		September, 1915.
1916.	1915.				
6,850,000 00	6,752,675 34	Sales of Special Revenue Bonds	1,000,000 00		950,000 00
500,000 00		Sales of Assessment Bonds			
5,000,000 00		Sales of General Fund Bonds			
250,000 00	950,000 00	Sales of Corporate Stock to the Commissioners of the Sinking Funds			250,000 00
75,072,930 05	27,531,555 22	Sales of Notes of the City of New York, issued in anticipation of a Sale of Corporate Stock	3,500,000 00		10,650,000 00
55,000,000 00	71,000,000 00	Public Sale of Corporate Stock (Principal)			
1,262,060 13	903,309 67	Public Sale of Corporate Stock (Premium)			
		Assessments	14,335,478 92		
8,547,277 05	6,325,617 25	Miscellaneous Revenue	\$752,958 03		635,233 33
8,892,397 20	5,754,486 47		2,429,802 34		347,948 49
			3,182,760 37		
\$387,734,037 00	\$332,760,644 53	Total Receipts	\$20,805,218 47		\$21,277,753 19
		Balance at beginning of period	49,922,051 47		75,894,965 50
			\$70,727,269 94		\$97,172,718 69

January-September.		Appropriation Funds.	Special Revenue Bond Funds.	Corporate Stock Funds.	Special and Trust Funds.	Total, September, 1916.	Total, September, 1915.	
1916.	1915.							
City Treasury—								
Payments on Account of:								
\$35,728,226 67	\$36,938,723 67	Interest on the City Debt	\$6,500,044 04	\$872,159 29	\$72,056 23	\$7,444,259 56	\$3,029,929 47
67,527,208 22	72,809,435 77	Redemption of Revenue Bonds and Bills	17,855,000 00	17,855,000 00	5,000,000 00
93,209,714 98	69,429,747 70	Redemption of Corporate Stock Notes	59,401,500 00
14,275,621 36	12,421,556 35	Redemption of the City Debt	16,690 00	16,690 00	2,901,974 21
.....	7,400,000 00	Annual Installments	2,400,000 00
13,358,412 76	New York State Tax
1,300,000 00	1,370,811 77	Transfer of Surplus Water Revenue, Brooklyn	250,000 00
1,487,221 56	1,339,018 78	Bellevue and Allied Hospitals	133,637 16	\$18,361 86	23,561 97	175,560 99	145,098 64
Department of:								
1,309,780 35	1,155,394 00	Correction	149,652 26	5,811 74	16,247 99	171,711 99	96,457 46
3,157,859 47	2,201,810 36	Docks and Ferries	135,326 62	20,271 91	194,289 09	349,887 62	279,373 99
30,887,113 63	33,121,565 10	Education	3,016,363 95	148 68	386,491 75	6,508 75	3,409,513 13	3,529,589 55
1,091,715 85	1,265,699 55	Finance	117,025 62	742 50	117,768 12	118,456 87
2,815,583 61	2,631,192 97	Health	250,609 01	68,685 30	18,504 93	1,598 81	339,398 05	276,614 09
2,923,115 10	3,613,541 68	Parks	308,155 90	2,692 57	29,152 78	650 50	340,651 75	433,874 07
1,260,541 81	1,693,718 05	Plant and Structures	54,767 64	3,338 32	48,583 48	32,442 36	139,131 80	176,956 54
3,598,787 95	3,391,560 31	Public Charities	269,304 88	16,701 69	16,902 03	302,908 60	308,888 14
8,649,502 20	6,701,309 58	Street Cleaning	625,619 81	4,278 51	1,279 20	631,177 52	685,446 37
428,189 78	494,189 22	Taxes and Assessments	45,080 67	3,560 68	48,641 35	51,520 01
6,757,795 71	7,914,482 39	Water Supply, Gas and Electricity	196,143 56	14,141 61	75,699 67	111,726 98	397,711 82	748,688 91
7,320,608 22	7,817,492 33	Fire Department	761,938 33	183 32	16,973 54	75,938 90	855,034 09	830,144 09
617,910 60	609,865 58	Law Department	34,143 88	34,143 88	12,283 75
13,935,924 33	14,158,913 62	Police Department	1,345,210 66	13,085 58	1,358,296 24	1,546,340 66
483,238 91	495,776 60	Tenement House Department	52,721 05	52,721 05	56,412 79
President, Borough of:								
3,621,392 91	3,002,216 81	Manhattan	193,084 32	3,284 96	195,842 58	54,414 75	446,626 61	368,820 86
1,099,103 60	1,192,994 12	Bronx	97,490 07	11,075 80	22,848 81	131,414 68	184,465 97
2,182,807 47	1,929,355 63	Brooklyn	185,784 59	428 23	132,714 80	29,226 66	348,154 28	230,722 27
1,873,378 20	1,681,259 52	Queens	194,869 79	15,158 97	17,473 19	18,229 38	245,731 33	209,114 88
678,892 78	744,701 29	Richmond	55,784 92	166 29	1,768 27	3,319 94	61,039 42	64,914 83
746,419 77	770,893 88	Board of City Record	60,922 71	60,922 71	34,478 00
4,548,173 58	4,906,833 92	Board of Water Supply	372,407 19	372,407 19	532,087 63
4,472,255 09	3,959,216 12	Charitable Institutions	560,945 12	560,945 12	503,104 63
3,830,661 50	3,774,477 93	Courts	404,405 47	4,882 78	409,288 25	416,385 50
20,633,781 22	18,369,262 60	Public Service Commission	307,295 99	2,192,869 91	2,500,165 90	2,041,130 31
22,189,364 75	19,593,387 82	Miscellaneous	790,528 21	39,741 88	652,600 74	1,690,656 23	3,173,527 06	1,746,159 85
\$378,000,303 94	\$348,900,405 02	Total Disbursements ...	\$34,411,250 24	\$532,130 62	\$5,269,161 26	\$2,137,887 99	\$42,350,430 11	\$88,610,934 34
Balance at end of period							\$28,376,839 83	\$8,561,784 35
Sinking Funds—								
\$53,120,362 04	\$60,660,789 27	Receipts	\$1,336,862 82	\$19,891,998 06
Balance at beginning of period							7,675,141 87	12,615,696 39
							\$9,012,004 69	\$32,507,694 45
55,360,616 50	35,386,556 14	Payments	4,502,427 18	6,537,932 67
Balance at end of period							\$4,509,577 51	\$25,969,761 78
Special Funds—								
111,398,008 06	72,758,108 10	Receipts	\$23,981,524 75	\$54,396,853 12
Balance at beginning of period							267,923 54	114,203 48
							\$24,249,448 29	\$54,511,056 60
110,346,711 10	70,132,839 24	Payments	22,712,606 29	51,737,589 62
Balance at end of period							\$1,536,842 00	\$2,773,466 98
Aggregate balance at end of period							\$34,423,259 34	\$37,305,013 11
Aggregate balance at beginning of period							57,865,116 88	88,624,865 37
Decrease							\$23,441,857 54	\$51,319,852 26

MILO R. MALTBY, Chamberlain.



Department of Public Charities.

Report for week ended Oct. 14, 1916.

Appointments—Attendants: Herbert K. Turley, \$600; Ilo Henderson, Dorothy Smith, Kathleen Hanham, Jennie Birnie, Lillie May, Lizzie May, Pearl E. Fields, Annie Wright, James Dalton, Max Mensch, Belle Craig, Emma M. Sherris and Genevieve Anthony, \$360; Jean Cooper and David C. Swink, \$300; Evelyn

McClelland, Elizabeth Collins, Gertrude Ash, Helen Keller, Grace M. Boylan, Anna E. Southwood, Louise T. Howard, May E. Clawson, Edna June Hill, Clara Bancroft, Myra Herbert, Helene Clancy, Jennie L. Murphy, Martin V. Bergen, Davida Hausen and Mary A. Midwood, Trained Nurses, \$600; Beulah N. Phillips, Dietitian, \$720; Nancy B. Buckner, Pupil Dietitian, \$120; John A. Carlson, Cook, \$480; A. Burns, Hospital Helper, \$450; Louis Werner, Assistant Physician, \$600; Milo K. Davis, Laundryman, \$960; Edward Condon, Institutional Clerk, \$800; Byron D. White, Pathological Chemist, \$1,500; Elizabeth Barr, Social Investigator, \$1,080; Thomas J. Mulvey, Overseer, \$600; Frank Fitzpatrick, Electrician, \$1,200; Mignon Kreger, Chief Nurse, \$780; James A. Moleschini, Clerk, \$540.

Services Ceased—Attendants: Mary Mahoney, Robert Seras and Wilbur C. Foose, \$480; Edward Ferris, Mary McGowan, Julia Dunn, Alice M. Connell, Mary Donahue, Martha Breen, Nellie Whalen, Bridie Murphy, Catherine Buckle, Edward Fidler, Nora O'Donnell, Mary Porterfield, Eva E. Woodward, Frances

Friedman, Mamie McCoy, Ruth Miller, Mary A. King, Kathleen Manham, Margaret O'Rourke, Annie Buckley and Nadine Ball, \$360; Edward Logan, Archibald Craig, Frank Millett, Frank Turner, Michael Tobin, Charles Murphy, Archibald Craig, Lizzie Logan, William McConnell, William Roth, John Redmond, David C. Swink and Florence Kadian, \$300; Trained Nurses: Edna Woolston, \$500; Marie L. Gleason, May E. Clauson, Edna Lenihan, Kathryn Boehm, Mary L. Rawlings, Rose Leddy, Mae J. Crowley, Myrtle A. Hawkes, Julia S. Phillips, Genevieve Falvey, Anna O'Donnell, Ida Carlson, Julia A. Lyons, Mae D. Ryan and Anna Thompson, \$600; Effie Morrison, \$780; Pupil Nurses: Marion Torek, Elizabeth McDonald and Majorie Simpson, \$180; Pauline Welch and Louise T. Howard, \$144; Mildred I. Brown and Helen Trayler, \$120; George Myers, Ernest F. Graham and Patrick Quinn, Cooks, \$480; Overseers: John Maydl, \$720; James Lamberton, \$600; Junior Institutional Clerks: Morris Lyons and Martin M. Corsa, \$480; William J. Haggerty, \$360; Evelyn McClelland, Chief Nurse, \$780;

George V. Genzmer, Pathological Chemist, \$1,500; Morris Davidson, Assistant Physician, \$720; Edward McGuire, Licensed Fireman, \$3 per day; Arthur Gorman, Stenographer and Typewriter, \$900.

Promotions—Attendants: Frank McAvoy, \$480; John Reid and John Brown, \$360; May Ward and Justis T. Thomas, \$300; Marian McKeefrey, Pupil Nurse, \$144; Louis Lanner, Assistant Physician, \$720; George Stewart, Overseer, \$720.

Contracts Awarded—Eugene Prager, repairs and replacements to certain buildings in City Hospital District, Blackwell's Island, \$17,864; Werner-Huberty Co., Inc., fire protection work in the groups of buildings under the jurisdiction of the Department of Public Charities, except those on Randall's Island and at the N. Y. C. Farm Colony, \$79,998; Riverside Contracting Co., general construction work for alterations to residence of Medical Superintendent, Sea View Hospital, S. I., \$2,433; G. & M. Greene, general construction work of repairs and replacements to certain buildings, City Home District, B. I., \$37,548; P. F. Larkin, steam heating work for alterations, etc., to residence for

General Medical Superintendent, Sea View, \$1,095; Henry Spruck & Son, Plumbing work for alterations to residence for Medical Superintendent, Sea View, \$896.
STANLEY H. HOWE, Secretary.

OFFICIAL DIRECTORY.

Unless otherwise stated, the Public Offices of the City are open for business from 9 a. m. to 5 p. m.; Saturday, 9 a. m. to 12 noon.

CITY OFFICES.

MAYOR'S OFFICE.

City Hall, Telephone, 8020 Cortlandt.
John Purroy Mitchell, Mayor.
Theodore Rousseau, Secretary.
Samuel L. Martin, Executive Secretary.
Paul C. Wilson, Assistant Secretary.
Bureau of Weights and Measures.
Municipal Building, 3d floor. Telephone, 1498 Worth.

Joseph Hartigan, Commissioner.
COMMISSIONER OF ACCOUNTS.
Municipal Building, 12th floor. Telephone, 4315 Worth.

Leonard M. Wallstein, Commissioner of Accounts.
BOARD OF ALDERMEN.
Clerk's Office, Municipal Building, 2nd floor. Telephone, 4430 Worth.

P. J. Scully, Clerk.
President of the Board of Aldermen.
City Hall, Telephone, 6770 Cortlandt.

Frank L. Dowling, President.
BOARD OF AMBULANCE SERVICE.
Municipal Building, 10th floor. Ambulance Calls, 3100 Spring. Administration Offices, 748 Worth.

ARMORY BOARD.
Hall of Records, Telephone, 3900 Worth.

C. D. Rhinehart, Secretary.
ART COMMISSION.
City Hall, Telephone, 1197 Cortlandt.

John Quincy Adams, Assistant Secretary.
BOARD OF ASSESSORS.
Municipal Building, 8th floor. Telephone, 29 Worth.

William C. Ormond, Chairman.
St. George B. Tucker, Secretary.
BELLEVUE AND ALLIED HOSPITALS.

26th st. and 1st ave. Telephone, 4400 Madison Square.
Dr. John W. Brannan, President.

J. K. Paulding, Secretary.
CENTRAL PURCHASE COMMITTEE.
Municipal Building, 12th floor. Telephone, 4227 Worth.

Director.
BUREAU OF THE CHAMBERLAIN.
Municipal Building, 8th floor. Telephone, 4270 Worth.

Milo R. Maltbie, Chamberlain.
BOARD OF CHILD WELFARE.
City Hall, Telephone, 4127 Cortlandt.

Harry L. Hopkins, Secretary.
CITY CLERK AND CLERK OF THE BOARD OF ALDERMEN.

Municipal Building, 2nd floor. Telephone, 4430 Worth.
P. J. Scully, City Clerk.

BOARD OF CITY RECORD.
Supervisor's office, Municipal Building, 8th floor. Distributing Division, 96 Reade st. Telephone, 3490 Worth.

David Ferguson, Supervisor.
DEPARTMENT OF CORRECTION.
Municipal Building, 24th floor. Telephone, 1610 Worth.

Burdette G. Lewis, Commissioner.
DEPARTMENT OF DOCKS AND FERRIES.
Pier "A," North River. Telephone, 300 Rector.

R. A. C. Smith, Commissioner.
DEPARTMENT OF EDUCATION.
Board of Education.

Park ave. and 59th st. Telephone, 5580 Plaza.
Stated meetings of the Board are held at 4 p. m. on the first Monday in February, the second Wednesday in August, and the second and fourth Wednesdays in every month, except August.

William G. Wilcox, President.
A. Emerson Palmer, Secretary.
BOARD OF ELECTIONS.

General office and office of the Borough of Manhattan, Municipal Building, 18th floor. Telephone, 1307 Worth.

Edward F. Boyle, President.
Moses M. McKee, Secretary.
Other Borough Offices.

The Bronx.
368 E. 148th st. Telephone, 336 Melrose.

Brooklyn.
435-445 Fulton st. Telephone, 1932 Main.

Queens.
64 Jackson ave., L. I. City. Telephone, 3375 Hunters Point.

Richmond.
Borough Hall, New Brighton, S. I. Telephone, 1000 Tompkinsville.

All offices open from 9 a. m. to 4 p. m. Saturdays to 12 noon.
BOARD OF ESTIMATE AND APPORTIONMENT.

Municipal Building, 13th floor. Telephone, 4560 Worth.

Joseph Haag, Secretary.
Bureau of Records and Minutes.

Municipal Building, 13th floor. Telephone, 4560 Worth, Joseph Haag, Secretary.

Office of the Chief Engineer.
Municipal Building, 13th floor. Telephone, 4560 Worth, Nelson P. Lewis, Chief Engineer.

Bureau of Public Improvements.
Municipal Building, 13th floor. Telephone, 4560 Worth, Nelson P. Lewis, Chief Engineer.

Bureau of Franchises.
Municipal Building, 13th floor. Telephone, 4563 Worth, Harry P. Nichols, Engineer.

Bureau of Contract Supervision.
Municipal Building, 13th floor. Telephone, 4560 Worth, Central Testing Laboratory, 125 Worth st. Telephone, 3088 Franklin. Tilden Adamson, Director.

Bureau of Standards.
Municipal Building, 13th floor. Telephone, 4560 Worth, George L. Tirrell, Director.

DEPARTMENT OF FINANCE.
Municipal Building, 5th floor. Telephone, 1200 Worth, Shepard A. Morgan, Secretary to the Department, 5th floor.

William A. Prendergast, Comptroller.
Deputy Comptrollers, 7th floor. Edmund D. Fisher, Albert E. Hadlock, Hubert L. Smith.

Receiver of Taxes.
Manhattan—Municipal Building, 2nd floor. Telephone, 1200 Worth.

Brooklyn—177th st. and Arthur ave. Telephone, 140 Tremont.

Brooklyn—236 Duffield st. Telephone, 7056 Main.

Queens—5 Court Square, L. I. City. Telephone, 3386 Hunters Point.

Richmond—Borough Hall, St. George. Telephone, 100 Tompkinsville.

William C. Hecht, Receiver of Taxes.
Collector of Assessments and Arrears.

Manhattan—Municipal Building, 3d floor. Telephone, 1200 Worth.

Bronx—177th st. and Arthur ave. Telephone, 47 Tremont.

Brooklyn—503 Fulton st. Telephone, 8340 Main.

Queens—Municipal Building, Court Square, L. I. City. Telephone, 1553 Hunters Point.

Richmond—Borough Hall, St. George. Telephone, 1000 Tompkinsville.

Daniel Moynahan, Collector.
FIRE DEPARTMENT.
Municipal Building, 11th floor. Telephone, 4100 Worth.

Brooklyn, 365 Jay st. Telephone, 7600 Main.

Robert Adamson, Commissioner.
DEPARTMENT OF HEALTH.
Centre and Walker sts., Manhattan. Telephone, 6280 Franklin.

Burial Permit and Contagious Disease offices always open.

Bronx, 3731 Third ave. Brooklyn, Flatbush ave., Willoughby and Fleet sts. Queens, 372 Fulton st., Jamaica. Richmond, 514 Bay st., Stapleton.

Haven Emerson, Commissioner.
Alfred E. Shipley, Secretary pro tem.

BOARD OF INEBRIETY.
300 Mulberry st. Telephone, 7116 Spring.

Board meets first Wednesday in each month at 3 p. m.
Charles Samson, Secretary.

LAW DEPARTMENT.
Office of Corporation Counsel.

Main office, Municipal Building, 16th floor. Telephone, 4600 Worth.

Lamar Hardy, Corporation Counsel.
Brooklyn office, 153 Pierrepont st. Telephone, 2948 Main.

Bureau of Street Openings.
Main office, Municipal Building, 15th floor. Telephone, 1380 Worth.

Brooklyn office, 166 Montague st. Telephone, 5916 Main.

Queens office, Municipal Building, L. I. City. Telephone, 3886 Hunters Point.

Bureau for the Recovery of Penalties.
Municipal Building, 15th floor. Telephone, 4600 Worth.

Bureau for the Collection of Arrears of Personal Taxes.
Municipal Building, 17th floor. Telephone, 4585 Worth.

DEPARTMENT OF LICENSES.
Main office, 49 Lafayette st. Telephone, 4490 Franklin.

George H. Bell, Commissioner.
Brooklyn—381 Fulton st. Telephone, 1497 Main.

Queens—Borough Hall, L. I. City. Telephone, 5400 Hunters Point.

Richmond—Borough Hall, New Brighton. Telephone, 1000 Tompkinsville.

Division of Licensed Vehicles—517-519 W 57th st. Telephone, 6387 Columbus.

Public Employment Bureau—Men's departments, 128 Leonard st. Women's departments, 53 Lafayette st. Telephone, 6100 Franklin.

MUNICIPAL CIVIL SERVICE COMMISSION.
Municipal Building, 14th floor. Telephone, 1580 Worth.

Henry Moskowitz, President.
Robert W. Belcher, Secretary.

MUNICIPAL REFERENCE LIBRARY.
Municipal Building, 5th floor. Telephone, 1072 Worth. 9 a. m. to 5 p. m.; Saturday, to 1 p. m.

DEPARTMENT OF PARKS.
Municipal Building, 10th floor. Telephone, 4820 Worth.

Cabot Ward, Commissioner, Manhattan and Richmond.

Borough of Brooklyn.
Litchfield Mansion, Prospect Park, Brooklyn. Telephone, 2300 South.

Raymond V. Ingersoll, Commissioner.
Borough of the Bronx.

Zbrowski Mansion, Claremont Park. Telephone, 2640 Tremont.

Thomas W. Whittle, Commissioner.
Borough of Queens.

The Overlook, Forest Park, Richmond Hill, L. I. Telephone, 2300 Richmond Hill.

John E. Weier, Commissioner.
PARK BOARD.

Municipal Building, 10th floor. Telephone, 4850 Worth.

Cabot Ward, President; Louis W. Fehr, Secretary.

PAROLE COMMISSION.
Municipal Building, 24th floor. Telephone, 1610 Worth.

Thomas R. Minnick, Secretary.
DEPARTMENT OF PLANT AND STRUCTURES.

Municipal Building, 18th floor. Telephone, 380 Worth.

F. J. H. Kracke, Commissioner.
EXAMINING BOARD OF PLUMBERS.

Municipal Building, 9th floor. Telephone, 1800 Worth.

Janet A. G. Hahn, Clerk.
POLICE DEPARTMENT.

240 Centre st. Telephone, 3100 Spring.

Arthur Woods, Commissioner.
DEPARTMENT OF PUBLIC CHARITIES.

Principal office, Municipal Building, 10th floor. Telephone, 4440 Worth.

Brooklyn and Queens, 327 Schermerhorn st., Brooklyn. Telephone, 2977 Main.

Bureau of Social Investigation, Pearl and Centre sts. Telephone, 4405 Worth.

Borough of Richmond, Borough Hall, St. George, S. I. Telephone, 1000 Tompkinsville.

John A. Kingsbury, Commissioner.
PUBLIC SERVICE COMMISSION.

120 Broadway, 8 a. m. to 11 p. m. every day, including holidays and Sundays. Telephone, 7500 Rector.

Oscar S. Straus, Chairman.
James B. Walker, Secretary.

BOARD OF REVISION OF ASSESSMENTS.
Municipal Building, 7th floor. Telephone, 1200 Worth.

John Korb, Jr., Chief Clerk.
COMMISSIONERS OF SINKING FUND.

Office of Secretary, Municipal Building, 7th floor. Telephone, 1200 Worth.

John Korb, Jr., Secretary.
BOARD OF STANDARDS AND APPEALS.

Municipal Building, 9th floor. Telephone, 1675 Worth.

Kudolph P. Miller, Chairman.
DEPARTMENT OF TAXES AND ASSESSMENTS.

Municipal Building, 9th floor. Telephone, 1800 Worth.

Lawson Purdy, President.
C. Rockland Tyns, Secretary.

DEPARTMENT OF STREET CLEANING.
Municipal Building, 12th floor. Telephone, 4240 Worth.

John T. Fetherston, Commissioner.
TENEMENT HOUSE DEPARTMENT.

Manhattan and Richmond office, Municipal Building, 19th floor. Telephone, 1526 Worth.

Brooklyn and Queens office, 503 Fulton st., Brooklyn. Telephone, 3825 Main.

Bronx office, 391 E. 149th st. Telephone, 7107 Melrose.

John J. Murphy, Commissioner.

BOARD OF WATER SUPPLY.

Municipal Building, 22nd floor. Telephone, 3150 Worth.

Charles Strauss, President.

George Featherstone, Secretary.

DEPARTMENT OF WATER SUPPLY, GAS AND ELECTRICITY.

Municipal Building, 23d, 24th and 25th floors.

Telephones: Manhattan, 4320 Worth; Brooklyn, 3980 Main; Queens, 3441 Hunters Point; Richmond, 840 Tompkinsville; Bronx, 3400 Tremont.

Brooklyn, 50 Court st. Bronx, Tremont and

Arthur aves. Queens, Municipal Building, L. I. City, Richmond, Municipal Building, St. George. William Williams, Commissioner.

BOROUGH OFFICES.

BOROUGH OF THE BRONX.

President's office, 3d ave. and 177th st. Telephone, 2680 Tremont.

Douglas Mathewson, President.
BOROUGH OF BROOKLYN.

President's office, 2d floor, Borough Hall, Commissioner of Public Works, 2d floor, Borough Hall.

Assistant Commissioner of Public Works, 2d floor, Borough Hall.

Bureau of Highways, 5th and 12th floors, 50 Court st.

Bureau of Public Buildings and Offices, 10th floor, 50 Court st.

Bureau of Sewers, 10th floor, 215 Montague st.

Bureau of Buildings, 4th floor, Borough Hall.

Topographical Bureau, 205 Montague st.

Bureau of Substructures, 11th floor, 50 Court st. Telephone, 3960 Main.

Lewis H. Pounds, President.
BOROUGH OF MANHATTAN.

President's office, 20th floor, Municipal Building.

Commissioner of Public Works, 21st floor, Municipal Building.

Assistant Commissioner of Public Works, 21st floor, Municipal Building.

Bureau of Highways, 21st floor, Municipal Building.

Bureau of Public Buildings and Offices, 20th floor, Municipal Building.

Bureau of Sewers, 21st floor, Municipal Building.

Bureau of Buildings, 20th floor, Municipal Building.

Telephone, 4227 Worth.

Marcus M. Marks, President.
BOROUGH OF QUEENS.

President's Office, Borough Hall, L. I. City. Telephone, 5400 Hunters Point.

Bureau of Public Buildings and Offices, Town Hall, Flushing, L. I. Telephone, 1740 Flushing.

Maurice E. Connolly, President.
BOROUGH OF RICHMOND.

President's office, New Brighton. Telephone, 1000 Tompkinsville.

Calvin D. Van Name, President.
CORONERS.

Manhattan, Municipal Building, 2nd floor. Open at all hours of the day and night. Telephone, 3711 Worth.

Bronx—Arthur and Tremont aves. Telephone, 1250 Tremont. 8 a. m. to midnight, every day.

Brooklyn, 236 Duffield st. Telephone, 4004 Main. Open at all hours of the day and night.

Queens, Town Hall, Jamaica. 9 a. m. to 10 p. m.; Sundays and holidays, 9 a. m. to 12 noon.

Richmond, 175 Second st., New Brighton. Open at all hours of the day and night.

COUNTY OFFICES.

Unless otherwise stated, the County offices are open for business from 9 a. m. to 4 p. m.; Saturday, 9 a. m. to 12 noon.

NEW YORK COUNTY.

COUNTY CLERK.

County Court House, Telephone, 5388 Cortlandt.

9 a. m. to 2 p. m., during July and August.

Wm. F. Schneider, County Clerk.
DISTRICT ATTORNEY.

Criminal Courts Building, 9 a. m. to 5:15 p. m.; Saturdays, to 12 noon. Telephone, 2304 Franklin.

Edward Swann, District Attorney.
COMMISSIONER OF JUDGES.

280 Broadway. Telephone, 241 Worth.

Frederick O'Byrne, Commissioner.
PUBLIC ADMINISTRATOR.

119 Nassau st. Telephone, 6376 Cortlandt.

William M. Hoes, Public Administrator.
COMMISSIONER OF RECORDS.

Hall of Records, Telephone, 3900 Worth.

Charles K. Lexow, Commissioner.
REGISTER.

Hall of Records, Telephone, 3900 Worth. 9 a. m. to 2 p. m. during July and August.

John J. Hopper, Register.
SHERIFF.

51 Chambers st. Telephone, 4300 Worth.

New York County Jail, 70 Ludlow st. Alfred E. Smith, Sheriff.

SUBROGATES.
Hall of Records, Telephone, 3900 Worth.

John P. Cohalan; Robert Ludlow Fowler, Surrogates.

William Ray De Lano, Chief Clerk.

John F. Curry, Commissioner of Records.
KINGS COUNTY.

COUNTY CLERK.

Hall of Records, Telephone, 4930 Main.

William E. Kelly, County Clerk.
COUNTY COURT.

County Court House. Court opens at 10 a. m. daily and sits until business is completed.

Part I, Room 23; Part II, Room 10; Part III, Room 14; Part IV, Room 1, Court House.

Clerk's Office, Rooms 17, 18, 19 and 22; open daily from 9 a. m. to 5 p. m.; Saturday to 12 noon. Telephone, 4154 Main.

John L. Gray, Chief Clerk.
DISTRICT ATTORNEY.

66 Court st., 9 a. m. to 5:30 p. m.; Saturday, to 1 p. m. Telephone, 2954 Main.

Harry E. Lewis, District Attorney.
COMMISSIONER OF JUDGES.

331 Fulton st. Telephone, 330-331 Main.

Jacob Brenner, Commissioner.
PUBLIC ADMINISTRATOR.

44 Court st. Telephone, 2840 Main.

Frank V. Kelly, Public Administrator.

COMMISSIONER OF RECORDS.

Hall of Records, Telephone, 6988 Main.

Edmund O'Connor, Commissioner.

REGISTER.

Hall of Records, Telephone, 2830 Main.

Edward T. O'Loughlin, Register.

SHERIFF.

50 Court st. Telephone, 6845 Main.

Edward Kiegelmann, Sheriff.

</

Second District—264-266 Madison st. Telephone, 4300 Orchard.
Third District—314 W. 54th st. Telephone, 5450 Columbus.
Fourth District—207 E. 32nd st. Telephone, 4358 Murray Hill.
Fifth District—2565 Broadway. Telephone, 4006 Riverside.
Sixth District—155 E. 88th st. Telephone, 4343 Lenox.
Seventh District—70 Manhattan st. Telephone, 6334 Morningside.
Eighth District—121st st. and Sylvan pl. Telephone, 3950 Harlem.
Ninth District—Madison ave. and 59th st. Telephone, 3873 Plaza.

Borough of The Bronx.
First District—Town Hall, 1400 Williamsbridge rd., Westchester. Telephone, 457 Westchester.
Second District—Washington ave. and 162d st. Telephone, 3042 Melrose.

Borough of Brooklyn.
First District—State and Court sts. Telephone, 7091 Main.
Second District—493 Gates ave. Telephone, 504 Bedford.
Third District—6 Lee ave. Telephone, 556 Williamsburg.

Fourth District—14 Howard ave. Telephone, 4323 Bushwick.
Fifth District—5220 Third ave. Telephone, 3907 Sunset.
Sixth District—236 Duffield st. Telephone, 6166 Main.

Seventh District—31 Pennsylvania ave. Telephone, 904 East New York.
Borough of Queens.
First District—115 Fifth st., L. I. City. Telephone, 1420 Hunters Point.

Second District—Broadway and Court st., Elmhurst. Telephone, 87 Newtown.
Third District—1908 Myrtle ave., Glendale. Telephone, 2352 Bushwick.
Fourth District—Town Hall, Jamaica. Telephone, 1654 Jamaica.

Borough of Richmond.
First District—Lafayette ave. and 2d st., New Brighton. Telephone, 503 Tompkinsville.
Second District—Village Hall, Stapleton. Telephone, 313 Tompkinsville.

COURT OF SPECIAL SESSIONS.
Court opens at 10 a. m.
Part I, Criminal Court Building, Manhattan. Telephone, 3983 Franklin.
Part II, 171 Atlantic ave., Brooklyn. Telephone, 4280 Main.

Part III, Town Hall, Jamaica. Held on Tuesday of each week. Telephone, 2620 Jamaica.
Part IV, Borough Hall, St. George. Held on Wednesday of each week. Telephone, 324 Tompkinsville.
Part V, Bergen Building, Tremont and Arthur aves., Bronx. Held on Thursday of each week. Telephone, 6036 Tremont.

Frank W. Smith, Chief Clerk.
CHILDREN'S COURT.
Adolphus Kagan, Chief Clerk, 137 E. 22nd st. Telephone, 3611 Gramercy.

Bernard J. Fagan, Chief Probation Officer, 137 E. 22nd st. Telephone, 3611 Gramercy.
Parts I and II (Manhattan), 137 E. 22nd st. Telephone, 3611 Gramercy. Dennis A. Lambert, Clerk.

Part III (Brooklyn), 102 Court st. Telephone, 8611 Main. Wm. C. McKee, Clerk.
Part IV (Bronx), 355 E. 137th st. Court held on Monday, Thursday and Saturday of each week. Telephone, 9092 Melrose. Michael Murray, Clerk.

Part V (Queens), 19 Flushing ave., Jamaica. Court held on Tuesday and Friday of each week. Telephone, 2624 Jamaica. Sydney Ollendorff, Clerk.

Part VI (Richmond), 14 Richmond Terrace, St. George. Court held on Wednesday of each week. Telephone, 2190 Tompkinsville. Wm. J. Browne, Clerk.

SUPREME COURT—APPELLATE DIVISION.
First Judicial Department.
Madison ave., corner 25th st. Court open from 2 p. m. until 6 p. m. Friday, Motion Day, Court opens at 10:30 a. m. Motions called at 10 a. m. Orders called at 10:30 a. m. Telephone, 3840 Madison Square.
Alfred Wagstaff, Clerk.

Second Judicial Department.
Borough Hall, Brooklyn. Court meets from 2 p. m. to 5 p. m., excepting that on Fridays Court opens at 10 a. m. Clerk's office opens 9 a. m. Telephone, 1392 Main.
John B. Byrne, Clerk.

SUPREME COURT—APPELLATE TERM.
503 Fulton st., Brooklyn. Court meets 10 a. m. Clerk's office opens 9 a. m. Telephone, 7452 Main.
Joseph H. De Bragga, Clerk.

SUPREME COURT—CRIMINAL DIVISION.
Criminal Court Building. Court opens at 10:30 a. m. Clerk's office open from 9 a. m. to 4 p. m.; Saturday, to 12 noon. Telephone, 6064 Franklin.
William J. Schneider, Clerk.

SUPREME COURT—FIRST DEPARTMENT.
County Court House. Court open from 10:15 a. m. to 4 p. m. Telephone, 4880 Cortlandt.
SUPREME COURT—SECOND DEPARTMENT.
Kings County.

Joralemon and Fulton sts. Clerk's office hours, 9 a. m. to 5 p. m. Seven jury trial parts. Special Term for trials. Special Term for motions. Special Term (ex-parte business). Court opens at 10 a. m. Naturalization Bureau, Hall of Records. Telephone, 5460 Main.
James F. McGee, General Clerk.

Queens County.
County Court House, L. I. City. Court opens at 10 a. m. Trial and Special Term for motions and ex-parte business each month, except July, August and the first two weeks in September, in Part I. Trial Term, Part 2, February, April, June, last two weeks in September, and November. Special Term for Trials, January, April, June and October.
Clerk's office open 9 a. m. to 5 p. m. Saturdays until 12 noon from October to June. July, August and September until 2 p. m. Telephone, 3896 Hunters Point.

Thomas B. Seaman, Special Deputy Clerk in Charge.
Richmond County.
Trial Term held at County Court House, Richmond. Special Term for trials held at Court room, Borough Hall, St. George. Special Term for motions held at Court House, Borough Hall, St. George.

C. Livingston Bostwick, County Clerk.

BOARD MEETINGS.

Board of Aldermen.
The Board of Aldermen meets in the Alderman Chamber, City Hall, every Tuesday at 1:30 p. m.
P. J. SCULLY, City Clerk and Clerk to the Board of Aldermen.

Board of Estimate and Apportionment.
The Board of Estimate and Apportionment meets in the Old Council Chamber, Room 16, City Hall, Fridays at 10:30 a. m.
JOSEPH HAAG, Secretary.

Commissioners of Sinking Fund.
The Commissioners of the Sinking Fund meet in the Meeting Room (Room 16), City Hall, on Thursdays, at 11 a. m., at call of the Mayor.
JOHN KORB, Jr., Secretary.

Board of Revision of Assessments.
The Board of Revision of Assessments meets in the Meeting Room (Room 16), City Hall, upon notice of the Secretary.
JOHN KORB, Jr., Secretary.

Board of Appeals.
The Board meets in Room 1124, Municipal Building, every Thursday at 2 p. m.
RUDOLPH P. MILLER, Chairman.

Board of Standards and Appeals.
The Board meets in Room 1124, Municipal Building, every Thursday at 3 p. m.
RUDOLPH P. MILLER, Chairman.

Board of City Record.
The Board of City Record meets in the City Hall at call of the Mayor.
DAVID FERGUSON, Supervisor, Secretary.

POLICE DEPARTMENT.

Proposals.

SEALED BIDS OR ESTIMATES WILL BE received by the Police Commissioner at the Bookkeeper's Office, Headquarters of the Police Department, 240 Centre st., until 10 a. m., on **TUESDAY, OCTOBER 31, 1916,** FOR FURNISHING AND DELIVERING STEEL FILING EQUIPMENT, AS PER SPECIFICATIONS.

The time allowed for the performance of the contract is seventy (70) consecutive calendar days.

The amount of security for the performance of the contract shall be thirty (30) per cent. of the total amount for which the contract is awarded.

The bidder will state the price for each unit contained in the schedules. The extensions must be made and footed up, as the bids will be read from the total and awards made to the lowest bidder on the total of his bid for the entire contract.

No bid will be considered unless it is accompanied by a deposit, which shall be in an amount not less than one and one-half (1½) per cent. of the total amount of the bid.

Bids for supplies must be submitted in duplicate.

Blank forms, together with a copy of the contract, including the specifications, may be obtained upon application therefor at the office of the Bureau of Repairs and Supplies, Room 300, Headquarters of the Police Department, 240 Centre st., Manhattan.

A. WOODS, Police Commissioner.
Dated, Oct. 17, 1916. o19,31
See General Instructions to Bidders on last page, last column, of the "City Record."

Owners Wanted for Unclaimed Property.

OWNERS WANTED BY THE PROPERTY
Clerk of the Police Department of The City of New York, 72 Poplar st., Brooklyn, for the following property, now in custody, without claimants: Boats, rope, iron, lead, male and female clothing, boots, shoes, wine, blankets, diamonds, canned goods, liquors, etc.; also small amount of money taken from prisoners and found by Patrolmen of this Department.

ARTHUR WOODS, Police Commissioner.

OWNERS WANTED BY THE PROPERTY
Clerk of the Police Department of The City of New York, 240 Centre st., Manhattan, for the following property now in custody without claimants: Automobiles, baby carriages, bags, bicycles, boats, cameras, clothing, furniture, jewelry, junk, machinery, merchandise, metals, optical goods, silverware, tools, trunks, typewriters, umbrellas, etc.; also sums of money feloniously obtained by prisoners or found abandoned by Patrolmen of this Department.

ARTHUR WOODS, Police Commissioner.

DEPARTMENT OF FINANCE.

Sales of Tax Liens.

Notice of Continuation of the Brooklyn Tax Sale.

THE SALE OF THE LIENS FOR UNPAID taxes, assessments and water rents for the Borough of Brooklyn, as to liens remaining unsold at the termination of the sale of Sept. 20, 1916, has been continued to

WEDNESDAY, NOVEMBER 22, 1916, at 2:30 p. m., pursuant to Section 1028 of the Greater New York Charter, and will be continued at that time on the 4th floor of the Offerman Building, 503 and 505 Fulton st., Borough of Brooklyn, City of New York.

DANIEL MOYNAHAN, Collector of Assessments and Arrears. s22,29,06,13,20,27,n3,10,17,22

Confirmation of Assessments.

NOTICES TO PROPERTY OWNERS.

IN PURSUANCE OF SECTION 1018 OF THE Greater New York Charter, the Comptroller of The City of New York hereby gives public notice to all persons, owners of property, affected by the following assessments for LOCAL IMPROVEMENTS IN THE BOROUGH OF MANHATTAN:

SECTIONS 3 and 4.
RECEIVING BASINS ADJACENT to the northwest corner of 18TH ST. AND 4TH AVE.; northeast corner of 25TH ST. AND 7TH AVE.; southeast corner of 38TH ST. AND 6TH AVE.; southwest corner of 25TH ST. AND 6TH AVE.; southeast corner of 25TH ST. AND 7TH AVE. AND northwest corner of 58TH ST. AND BROADWAY. Area of assessment affects blocks 800, 801, 839, 847 and 1030.

SECTIONS 4, 6 and 7.
RECEIVING BASINS ADJACENT to the NORTHEAST CORNER OF COLUMBUS AVE. AND 101ST ST.; NORTHEAST CORNER OF COLUMBUS AVE. AND 102D ST.; SOUTHEAST CORNER OF COLUMBUS AVE. AND 108TH ST.; SOUTHEAST CORNER OF COLUMBUS AVE. AND 109TH ST.; NORTHEAST CORNER OF NINETEENTH ST. AND BROADWAY; NORTHWEST CORNER OF 90TH ST. AND WEST END AVE.; SOUTHEAST CORNER OF 124TH ST. AND 3D AVE., and in 120TH ST. adjacent to the northwest corner of Lexington ave. Area of assessment affects blocks 1243, 1251, 1837, 1838, 1843, 1844, 1769 and 1788.

—that the above assessment was confirmed by the Board of Assessors on Oct. 17, 1916, and entered Oct. 17, 1916, in the Record of Titles of Assessments, kept in the Bureau for the Collection of Assessments and Arrears of Taxes and Assessments and of Water Rents, and unless the amount assessed for benefit on any person or property shall be paid on or before Dec. 16, 1916, which is sixty days after the date of said entry of the assessments, interest will be collected thereon at the rate of seven per centum per annum, to be calculated from ten days after the date of said entry to the date of payment, as provided by Sections 159 and 1019 of the Greater New York Charter.

The above assessment is payable to the Collector of Assessments and Arrears at his office in the Municipal Building, north side, third floor, Borough of Manhattan, between the hours of 9 a. m. and 2 p. m., and on Saturdays from 9 a. m. to 12 noon.

WILLIAM A. PRENDERGAST, Comptroller.
Dated, New York, Oct. 17, 1916. o20,31

IN PURSUANCE OF SECTION 1018 OF THE Greater New York Charter, the Comptroller of

The City of New York hereby gives public notice to all persons, owners of property, affected by the following assessments for LOCAL IMPROVEMENTS IN THE BOROUGH OF THE BRONX:

SECTION 13.
NEWTON AVE.—SEWERS between W. 253d st. and Faraday ave., and between Moshulu ave. and W. 260th st., with a temporary connection at W. 256th st. Area of assessment affects blocks 3421 and 3423.

—that the above assessment was confirmed by the Board of Assessors on Oct. 17, 1916, and entered Oct. 17, 1916, in the Record of Titles of Assessments, kept in the Bureau for the Collection of Assessments and Arrears of Taxes and Assessments and of Water Rents, and unless the amount assessed for benefit on any person or property shall be paid on or before Dec. 16, 1916, which is sixty days after the date of said entry of the assessments, interest will be collected thereon at the rate of seven per centum per annum, to be calculated from ten days after the date of said entry to the date of payment, as provided by Sections 159 and 1019 of the Greater New York Charter.

The above assessment is payable to the Collector of Assessments and Arrears at his office in the Bergen Building, 4th floor, southeast corner of Arthur and Tremont aves., Borough of The Bronx, between the hours of 9 a. m. and 2 p. m., and on Saturdays from 9 a. m. to 12 noon.

WILLIAM A. PRENDERGAST, Comptroller.
Dated, New York, Oct. 17, 1916. o20,31

IN PURSUANCE OF SECTION 1018 OF THE Greater New York Charter, the Comptroller of The City of New York hereby gives public notice to all persons, owners of property, affected by the following assessments for LOCAL IMPROVEMENTS IN THE BOROUGH OF QUEENS:

SECOND WARD.
BRITTON (ORCHARD) AVE.—REGULATING, GRADING, CURBING AND LAYING SIDEWALKS from Broadway to Forley ave. Area of assessment affects blocks 661 to 664, 666 to 673.

—that the above assessment was confirmed by the Board of Assessors on Oct. 17, 1916, and entered Oct. 17, 1916, in the Record of Titles of Assessments, kept in the Bureau for the Collection of Assessments and Arrears of Taxes and Assessments and of Water Rents, and unless the amount assessed for benefit on any person or property shall be paid on or before Dec. 16, 1916, which is sixty days after the date of said entry of the assessments, interest will be collected thereon at the rate of seven per centum per annum, to be calculated from ten days after the date of said entry to the date of payment, as provided by Sections 159 and 1019 of the Greater New York Charter.

The above assessment is payable to the Collector of Assessments and Arrears at his office in the Municipal Building, Court House Square, L. I. City, Borough of Queens, between the hours of 9 a. m. and 2 p. m., and on Saturdays from 9 a. m. to 12 noon.

WILLIAM A. PRENDERGAST, Comptroller.
Dated, New York, Oct. 17, 1916. o20,31

IN PURSUANCE OF SECTION 1018 OF THE Greater New York Charter, the Comptroller of The City of New York hereby gives public notice to all persons, owners of property, affected by the following assessments for LOCAL IMPROVEMENTS IN THE BOROUGH OF BROOKLYN:

STERLING PL.—PAVING from Eastern Parkway extension to East New York ave. Area of assessment affects blocks 1468 and 1472.

SECTION 12.
HEGEMAN AVE.—SEWER from Osborn st. to Thatford ave. Area of assessment affects blocks 3627 and 3637.

HINSDALE ST.—PAVING from Newport st. to New Lots ave. Area of Assessment affects blocks 3851 and 3852.

SECTION 17.
LAWRENCE AVE.—SEWER from Gravesend ave. to 47th st. Area of assessment affects blocks 5440 and 5441.

SECTIONS 17 and 19.
RAY RIDGE AVE.—SEWER from 18th to 19th aves. Area of assessment affects blocks 5577 and 6161.

SECTION 18.
78TH ST.—SEWER from 5th to 6th aves. Area of assessment affects blocks 5962 and 5971.

7TH AVE.—SEWER, westerly side, from 76th to 77th sts. Area of assessment affects block 5953.

SECTION 20.
E. 18TH ST.—SEWER from sewer summit, about 280 feet south of Avenue M, to Avenue N. Area of assessment affects blocks 6746 and 6747.

SECTION 23.
E. 21ST ST.—SEWER from Avenue M to Avenue N. Area of assessment affects blocks 7674 and 7675.

—the above assessments were confirmed by the Board of Assessors on Oct. 17, 1916, and entered Oct. 17, 1916, in the Record of Titles of Assessments, kept in the Bureau for the Collection of Assessments and Arrears of taxes and assessments and of water rents, and unless the amount assessed for benefit on any person or property shall be paid on or before Dec. 16, 1916, which is sixty days after the date of said entry of the assessment, interest will be collected thereon at the rate of seven per centum per annum, to be calculated from ten days after the date of said entry of the assessment to the date of payment, as provided by Sections 159 and 1019 of the Greater New York Charter.

The above assessments are payable to the Collector of Assessments and Arrears at his office in the Offerman Building, 503 Fulton st., Brooklyn, between the hours of 9 a. m. and 2 p. m., and on Saturdays from 9 a. m. to 12 noon.

WILLIAM A. PRENDERGAST, Comptroller.
Dated, New York, Oct. 17, 1916. o20,31

IN PURSUANCE OF SECTION 1018 OF THE Greater New York Charter, the Comptroller of The City of New York hereby gives public notice to all persons, owners of property, affected by the following assessments for LOCAL IMPROVEMENTS IN THE BOROUGH OF THE BRONX:

SECTION 16 and 17.
E. 222d st. REGULATING AND GRADING from Bronxwood ave. to Arnov ave. Area of assessment affects blocks 4680, 4687 to 4692, 4699 to 4704, 4711, 4714 to 4731, 4737, 4738, 4743 to 4758, 4764, 4765, 4769 to 4772, 4777 to 4779, 4827, 4858 to 4863, 4869 to 4875, 4880 to 4886, 4888 to 4893, 4897 to 4910, 4925, 4926, 5136 to 5140, 5147 to 5157, 5164 to 5174, 5177, 5179 to 5225, 5229 to 5231, 5235 to 5237, 5241 to 5243, 5247 to 5249, 5253 and 5256.

—that the above assessment was confirmed by the Board of Revision of Assessments on October 10, 1916, and entered October 10, 1916, in the Record of Titles of Assessments kept in the Bureau for the Collection of Assessments and Arrears of Taxes and Assessments and of Water Rents, and unless the amount assessed for benefit on any person or property shall be paid on or before December 9, 1916, which is sixty days after the date of said entry of the assessments, interest will be collected thereon at the rate of seven per centum per annum, to be calculated from ten days after the date of said entry to the date of payment, as provided by Sections 159 and 987 of the Greater New York Charter.

The above assessments are payable to the Collector of Assessments and Arrears at his office in the Bergen Building, 4th floor, southeast corner of Arthur and Tremont aves., Borough of The Bronx, between the hours of 9 a. m. and

by Sections 159 and 1019 of the Greater New York Charter.

The above assessment is payable to the Collector of Assessments and Arrears at his office in the Bergen Building, 4th floor, southeast corner of Arthur and Tremont aves., Borough of The Bronx, between the hours of 9 a. m. and 2 p. m., and on Saturdays from 9 a. m. to 12 noon.

WILLIAM A. PRENDERGAST, Comptroller.
Dated, New York, October 10, 1916. o14,25

IN PURSUANCE OF SECTION 986 OF THE Greater New York Charter, the Comptroller of The City of New York hereby gives public notice of the confirmation by the Supreme Court and the entering in the Bureau for the Collection of Assessments and Arrears of assessment for OPENING AND ACQUIRING TITLE to the following named avenues in the BOROUGH OF THE BRONX:

SECTIONS 14 and 15.
OPENING AND EXTENDING OF WATERBURY AVE., from Westchester ave. to Zerega ave. and NEWBOLD AVE. and ELLIS AVE. and FOWELL AVE., from Virginia ave. to Zerega ave. and GLEASON AVE., from Metcalf ave. to Zerega ave. Confirmed Oct. 4, 1915, and Sept. 11, 1916. Entered Oct. 10, 1916. Area of assessment includes all those lands, tenements and hereditaments and premises situate and being in the Borough of The Bronx, in The City of New York, which, taken together, are bounded and described as follows, viz.:

Beginning at a point on the prolongation of a line distant 100 feet northerly from and parallel with the northerly line of Wellington ave., the said distance being measured at right angles to the line of Wellington ave., distant 100 feet easterly from the easterly line of Zerega ave., and running thence southwardly and parallel with Zerega ave. to the intersection with the prolongation of a line midway between Powell ave. and Haviland ave.; thence westwardly along the said line midway between Powell ave. and Haviland ave., and along the prolongations of the said line to a point distant 100 feet westerly from the westerly line of Metcalf ave.; thence northwardly and parallel with Metcalf ave. to the intersection with a line bisecting the angle formed by the intersection of the prolongations of the southerly line of Westchester ave. and the northerly line of Gleason ave., as these streets are laid out westerly from White Plains rd.; thence eastwardly along the said bisecting line to the intersection with a line distant 100 feet westerly from and parallel with the westerly line of Virginia ave., the said distance being measured at right angles to the line of Virginia ave.; thence northwardly along the said line parallel with Virginia ave. to the intersection with a line bisecting the angle formed by the intersection of the prolongations of the southerly line of Westchester ave. and the northerly line of Newbold ave., as these streets are laid out between Pugsley ave. and Castle Hill ave.; thence eastwardly along the said bisecting line to a point distant 100 feet easterly from the easterly line of Castle Hill ave., the said distance being measured at right angles to the line of Castle Hill ave.; thence northwardly at right angles to Westchester ave. to a point distant 100 feet northerly from its northerly line; thence eastwardly and always parallel with and distant 100 feet from the northerly and northwesterly lines of Westchester ave. to the intersection with a line at right angles to Westchester ave. and passing through a point on its southeasterly side, distant 100 feet northerly from the northerly line of Wellington ave., the said distance being measured at right angles to the line of Wellington ave.; thence southwardly along the said line at right angles to Westchester ave. to its southeasterly side; thence eastwardly and parallel with Wellington ave. and the prolongation thereof to the point or place of beginning.

SECTIONS 15 and 18.
BLONDELL AVE., OPENING AND EXTENDING from Barlow st. to Westchester ave. Confirmed Jan. 22, 1914, and Sept. 13, 1916. Entered Oct. 10, 1916. Area of assessment includes all those lands, tenements and hereditaments and premises situate and being in the Borough of The Bronx, in The City of New York, which, taken together, are bounded and described as follows, viz.:

Beginning at a point on the southeasterly right of way line of the New York, New Haven and Hartford Railroad where it is intersected by the prolongation of a line distant 250 feet north-easterly from and parallel with the northeasterly line of Blondell ave. as this street is laid out between Barlow st. and Eastchester rd., the said distance being measured at right angles to Blondell ave., and running thence south-easterly along a line always distant 250 feet north-easterly from and parallel with the northeasterly line of Blondell ave. and the prolongations thereof to the intersection with a line distant 100 feet southeasterly from and parallel with the southeasterly line of Westchester ave. as this street is laid out where it adjoins Blondell ave., the said distance being measured at right angles to Westchester ave.; thence south-westerly along the said line parallel with Westchester ave. and along the prolongation of the said line to the intersection with the prolongation of a line distant 100 feet southwesterly from and parallel with the southwesterly line of Blondell ave. as this street is laid out between Westchester ave. and Fink ave., and said distance being measured at right angles to Blondell ave.; thence northwesterly along the said line parallel with Blondell ave. and along the prolongation of the said line to the intersection with a line bisecting the angle formed by the intersection of the prolongations of the northeasterly line of Williamsbridge rd. and the southwesterly line of Blondell ave. as these streets are laid out between St. Raymond ave. and Halperin ave.; thence northwesterly along the said bisecting line to the intersection with a line distant 100 feet southeasterly from and parallel with the southeasterly line of Eastchester rd. as this street is laid out between Williamsbridge rd. and Blondell ave., the said distance being measured at right angles to Eastchester rd.; thence southwesterly along the said line parallel with Eastchester rd. to the intersection with a line bisecting the angle formed by the intersection of the prolongations of the north-easterly line of Williamsbridge rd. and the south-westerly line of Jarrett pl.; thence northwesterly along the said bisecting line to the intersection with the southeasterly right of way line of the New York, New Haven and Hartford Railroad; thence northwesterly along the said right of way line to the point or place of beginning.

—The above entitled assessments were entered on the day hereinbefore given in the Record of Titles of Assessments, kept in the Bureau for the Collection of Assessments and Arrears of taxes and assessments and of water rents, and unless the amount assessed for benefit on any person or property shall be paid on or before December 9, 1916, which is sixty days after the date of said entry of the assessment, interest will be collected thereon at the rate of seven per centum per annum, to be calculated from ten days after the date of said entry to the date of payment as provided by Sections 159 and 987 of the Greater New York Charter.

The above assessments are payable to the Collector of Assessments and Arrears at his office in the Bergen Building, 4th floor, southeast corner of Arthur and Tremont aves., Borough of The Bronx, between the hours of 9 a. m. and

2 p. m. and on Saturdays from 9 a. m. to 12 noon.
WILLIAM A. PRENDERGAST, Comptroller.
Dated, New York, October 10, 1916. o14,25

Interest on City Bonds and Stock.

THE INTEREST DUE ON NOV. 1, 1916, ON registered bonds and stock of The City of New York, and of the former corporations now included therein, will be paid on that day by the Comptroller at his office (Room 851 in the Municipal Building, at Chambers and Centre sts., in the Borough of Manhattan).

The coupons that are payable in New York or in London for the interest due on Nov. 1, 1916, on assessment bonds and corporate stock of The City of New York will be paid on that day at the option of the holders thereof, either at the office of the Comptroller (Room 851, in the Municipal Building, at Chambers and Centre sts., in the Borough of Manhattan, New York City), in the United States, or at the office of Seligman Brothers, 18 Austin Friars, London, E. C., England, in sterling.

The coupons that are payable only in New York for interest due on Nov. 1, 1916, on bonds and stock of the present and former City of New York, of former corporations now included in The City of New York, and the former County of Queens, will be paid on that day at the office of the Comptroller (Room 851, in the Municipal Building, at Chambers and Centre sts., in the Borough of Manhattan, New York City).

The books for the transfer of bonds and stock on which interest is payable Nov. 1, 1916, will be closed from Oct. 10, 1916, to Nov. 1, 1916.
WILLIAM A. PRENDERGAST, Comptroller.
City of New York, Department of Finance, Comptroller's Office, Sept. 30, 1916. o2,n1

Sureties on Contracts.

UNTIL FURTHER NOTICE SURETY COMPANIES will be accepted as sufficient upon the following contracts to the amounts named:
Supplies of Any Description, Including Gas and Electricity.

One company on a bond up to \$50,000.
When such company is authorized to write that amount as per letter of Comptroller to the surety companies, dated Jan. 1, 1914.

Construction.
One company on a bond up to \$25,000.
Including regulating, grading, paving, sewers, maintenance, dredging, construction of parks, parkways, docks, buildings, bridges, tunnels, aqueducts, repairs, heating, ventilating, plumbing, etc.

When such company is authorized to write that amount as per letter of Comptroller to the surety companies, dated Jan. 1, 1914.

Asphalt, Asphalt Block and Wood Block Paving.

Two companies will be required on any and every bond up to amount authorized by letter of Comptroller to the surety companies, dated Jan. 1, 1914.

WILLIAM A. PRENDERGAST, Comptroller.

DEPARTMENT OF DOCKS AND FERRIES.

Proposals.

SEALED BIDS OR ESTIMATES WILL BE received by the Commissioner of Docks at his office, Pier "A," foot of Battery place, North River, Manhattan, until 12 noon, on

THURSDAY, OCTOBER 26, 1916,

CONTRACT NO. 1548.

FOR FURNISHING AND DELIVERING COAL.

Item 1—10,000 tons of No. 2 Buckwheat coal, to be delivered at St. George, Staten Island (ferry terminal). The time for the completion of the work and the full performance of the contract is on or before Dec. 31, 1916.

Item 2—1,200 tons of mixed coal (70% Buckwheat No. 1 and 30% Bituminous Slack), to be delivered at ferry terminal, foot of 39th st., Borough of Brooklyn. The time for the full performance of the contract and the completion of the work is on or before Nov. 15, 1916.

The amount of security required shall be thirty (30) per cent. of the total amount for which the contract is awarded.

The deposit to accompany bid shall be in an amount not less than one and one-half (1½) per cent. of the total amount of the bid.

Awards, if made, will be made on each item to the lowest bidder on the item.

Delivery will be required to be made at the time and in the manner and in such quantities as may be directed.

Blank forms and further information may be obtained at the office of the said Department.

R. A. C. SMITH, Commissioner of Docks.
Dated, Oct. 13, 1916. o14,26

See General Instructions to Bidders on last page, last column, of the "City Record."

SEALED BIDS OR ESTIMATES WILL BE received by the Commissioner of Docks at his office, Pier "A," foot of Battery place, North River, Manhattan, until 12 noon, on

THURSDAY, OCTOBER 26, 1916,

CONTRACT NO. 1537.

FOR FURNISHING AND DELIVERING 57,000 FEET OF SAWED NEW YELLOW PINE LUMBER.

The time for the completion of the work and the full performance of the contract is on or before the expiration of sixty (60) consecutive calendar days.

The amount of security for the performance of the contract shall be thirty (30) per cent. of the total amount for which the contract is awarded.

The deposit to accompany bid shall be in an amount not less than one and one-half (1½) per cent. of the total amount of the bid.

The award of the contract, if made, will be to the lowest formal bidder.

Delivery will be required to be made at the time and in the manner directed.

Blank forms and further information may be obtained at the office of the said Department.

R. A. C. SMITH, Commissioner of Docks.
Dated, Oct. 13, 1916. o14,26

See General Instructions to Bidders on last page, last column, of the "City Record."

BOROUGH OF QUEENS.

Local Board Meetings.

NOTICE IS HEREBY GIVEN, IN ACCORDANCE with Section 432 of the Charter of the City of New York, that the following petition signed by property owners and residents of the Newtown District for Local Improvements has been filed in this office and is now ready for public inspection, and that a meeting of the Board of Local Improvements will be held at the Borough Hall, L. I. City, on Monday, October 30, 1916, at 2 p. m., at which meeting the said petition will be submitted to the Board.

5644. For constructing a bulkhead, together with all work incidental thereto, within or adjacent to the lines of Sprayview ave., from B. 35th st. to B. 32d st., 5th Ward, and for filling in, where necessary, those portions of dedicated streets north of and within 200' of said bulkhead.

MAURICE E. CONNOLLY, President.

HUGH HALL, Secretary. o20

Proposals.

SEALED BIDS OR ESTIMATES WILL BE received by the President of the Borough of Queens at 3d floor, Borough Hall, 5th st. and Jackson ave., L. I. City, until 11 a. m., on

FRIDAY, OCTOBER 20, 1916.

NO. 1. FOR THE CONSTRUCTION OF A SEWER AND APPURTENANCES IN RUST ST. FROM GRAND ST. TO JAMES ST.; JAMES ST. FROM RUST ST. TO FLUSHING AVE.; FLUSHING AVE. FROM JAMES ST. TO COLLINS AVE.; COLLINS AVE. FROM FLUSHING AVE. TO MT. OLIVET AVE.; SECOND WARD, BOROUGH OF QUEENS.

The Engineer's estimate of the quantities is as follows:

1,975 linear feet 7' 0" reinforced concrete sewer.
8 manholes, complete.
126 six-inch spurs, 24" long, on concrete sewer.
125 feet of risers for house connections.
8 inlets (new type), complete.
200 linear feet 10-inch vitrified pipe for basin connections.
1 drop chamber at James st. and Rust st.
1 drop chamber on James st., between Rust st. and Broad st.
1 junction chamber at James st. and Flushing ave.
1 junction chamber at Flushing ave. and Collins ave.
1 drop chamber at Collins ave. and Hemlock pl.
1 drop chamber at Collins ave. and Heberd ave.
1 drop chamber at Collins ave. and Mt. Olivet ave.

1,300 cubic yards excavation for sewer embankment.

5,000 cubic yards displaced material for sewer embankment.

17,600 linear feet of piles.

50,000 feet Board Measure timber for foundation.

10,000 feet Board Measure timber for bracing and sheet piling.

4,000 pounds structural steel, including bolts, nuts, spikes, washers, etc.

4,000 pounds reinforcing steel, exclusive of steel shown on plan.

700 cubic yards Class "A" concrete.

2,200 linear feet wooden fence.

The time allowed for completing the above work will be one hundred and fifty (150) working days.

The amount of security required will be Twenty-nine Thousand (\$29,000) Dollars.

NO. 2. FOR THE CONSTRUCTION OF A SEWER AND APPURTENANCES IN LAWSON PL. (24TH ST.), FROM THE CROWN

ABOUT 600 FEET SOUTH OF CALIFORNIA AVE. TO CALIFORNIA AVE. AND IN CALIFORNIA AVE. FROM LAWSON PL. (24TH ST.) TO KENDALL PL. (23RD ST.), THIRD WARD OF THE BOROUGH OF QUEENS.

The Engineer's estimate of the quantities is as follows:

891 linear feet 12-inch vitrified pipe sewer.

7 manholes, complete.

1 basin manhole (new type), complete.

1 inlet (new type), complete.

35 linear feet 12-inch vitrified pipe for basin connections.

15 linear feet 10-inch vitrified pipe for basin connections.

61 six-inch spurs on 12-inch vitrified pipe sewer.

192 linear feet 6-inch vitrified pipe for house connection drains.

The time allowed for completing the above work is thirty (30) working days.

The amount of security required will be One Thousand (\$1,000) Dollars.

NO. 3. FOR THE CONSTRUCTION OF A SEWER AND APPURTENANCES IN SYOSSET ST. FROM OCEAN VIEW AVE. TO GHERARDI AVE. FOURTH WARD OF THE BOROUGH OF QUEEN.

The Engineer's estimate of the quantities is as follows:

202 linear feet 12-inch vitrified pipe sewer.

2 manholes, complete.

16 six-inch spurs on 12-inch vitrified pipe sewer.

256 linear feet 6-inch vitrified pipe for house connection drains.

The time allowed for completing the above work is ten (10) working days.

The amount of security required will be Three Hundred (\$300) Dollars.

NO. 4. FOR THE CONSTRUCTION OF A SEWER AND APPURTENANCES IN GREENE AVE. FROM FOREST AVE. TO THE CROWN ABOUT 250 FEET NORTH OF GRAND VIEW AVE., SECOND WARD OF THE BOROUGH OF QUEENS.

The Engineer's estimate of the quantities is as follows:

690 linear feet 12-inch vitrified pipe sewer.

5 manholes, complete.

2 basin manholes (new type), complete.

3 inlets (new type), complete.

70 linear feet 12-inch vitrified pipe for basin connections.

55 linear feet 10-inch vitrified pipe for basin connections.

47 six-inch spurs on 12-inch vitrified pipe sewer.

64 linear feet 6-inch vitrified pipe for house connection drains.

The time allowed for completing the above work is twenty-five (25) working days.

The amount of security required will be Nine Hundred (\$900) Dollars.

NO. 5. FOR THE CONSTRUCTION OF A SEWER AND APPURTENANCES IN EMERSON ST. BETWEEN GUION AVE. AND NAPIER AVE., FOURTH WARD OF THE BOROUGH OF QUEENS.

The Engineer's estimate of the quantities is as follows:

195 linear feet 12-inch vitrified pipe sewer.

2 manholes, complete.

13 six-inch spurs on 12-inch vitrified pipe sewer.

48 linear feet 6-inch vitrified pipe for house connection drains.

The time allowed for completing the above work is ten (10) working days.

The amount of security required will be Two Hundred and Forty (\$240) Dollars.

NO. 6. FOR THE CONSTRUCTION OF A SEWER AND APPURTENANCES IN NAPIER AVE. FROM BEAUFORT AVE. TO ATLANTIC AVE. AND IN CHICHESTER AVE. FROM NAPIER AVE. TO GUION AVE., FOURTH WARD OF THE BOROUGH OF QUEENS.

The Engineer's estimate of the quantities is as follows:

460 linear feet 22-inch vitrified pipe sewer.

571 linear feet 12-inch vitrified pipe sewer.

8 manholes, complete.

3 basin manholes (new type), complete.

4 inlets (new type), complete.

85 linear feet 12-inch vitrified pipe for basin connections.

60 linear feet 10-inch vitrified pipe for basin connections.

34 six-inch spurs on 12-inch vitrified pipe sewer.

23 six-inch spurs on 22-inch vitrified pipe sewer.

480 linear feet 6-inch vitrified pipe for house connection drains.

The time allowed for completing the above work is thirty-five (35) working days.

The amount of security required will be Two Thousand (\$2,000) Dollars.

NO. 7. FOR CONSTRUCTING AN OPEN DITCH AND WOODEN BOX DRAIN, CROSSING LINDEN AVE. ABOUT 300 FEET NORTH OF BAYSIDE AVE., THIRD WARD, OF THE BOROUGH OF QUEENS.

The Engineer's estimate of the quantities is as follows:

300 linear feet ditch, excavated as shown on plan.

350 linear feet 3' 6" x 2' 6" box drain as shown on plan.

175 cubic yards Earth Fill over box drain to be made as shown on plan.

2 standard manhole heads and covers, complete.

The time allowed for completing the above work is thirty (30) working days.

The amount of security required will be Five Hundred (\$500) Dollars.

The bidder must state the price of each item or article contained in the specification or schedule herein contained, or hereafter annexed, per square yard, linear foot, or other unit of measure, by which bids will be tested. Bids will be compared and each contract awarded at a lump or aggregate sum. Blank forms may be obtained and the plans or drawings may be seen at the office of the President of the Borough of Queens.

MAURICE E. CONNOLLY, President.
Dated, Oct. 9, 1916. o9,20

See General Instructions to Bidders on last page, last column, of the "City Record."

FIRE DEPARTMENT.

Proposals.

SEALED BIDS OR ESTIMATES WILL BE received by the Fire Commissioner at his office, 11th floor, Municipal Building, Manhattan, until 10.30 a. m., on

WEDNESDAY, NOVEMBER 1, 1916,

FOR FURNISHING AND DELIVERING FORAGE.

The time for the performance of the contract is on or before Nov. 29, 1916.

The amount of security required for the performance of the contract is thirty per cent. (30%) of the amount of the bid or estimate.

The bidder will state the price of each item or article contained in the specifications or schedules herein contained or hereto annexed, per pound or other unit of measure, by which the bids will be tested. The extensions must be made and footed up, as the bids will be read from the total of each class and awards, if made, will be to the lowest bidder on each class.

Bids for supplies must be submitted in duplicate.

Delivery will be required to be made at the time and in the manner and in such quantities as may be directed.

Blank forms and further information may be obtained at the office of the Fire Department, 11th floor, Municipal Building, Manhattan.

ROBERT ADAMSON, Fire Commissioner.
o20,n1

See General Instructions to Bidders on last page, last column, of the "City Record."

SEALED BIDS OR ESTIMATES WILL BE received by the Fire Commissioner at his office, 11th floor, Municipal Building, Manhattan, until 10.30 a. m., on

WEDNESDAY, OCTOBER 25, 1916,

FOR FURNISHING AND DELIVERING COTTON RUBBER LINED FIRE HOSE.

The time allowed for the performance of the contract is sixty and ninety calendar days, as stated in the schedules.

The amount of security required is thirty per cent. (30%) of the amount of the bid or estimate.

The bidder will state the price of each item or articles contained in the specifications or schedules herein contained or hereto annexed, per foot or other unit of measure, by which the bids will be tested. The extensions must be made, as the bids will be read from the total for each item and awards, if made, will be to the lowest bidder on each item.

Bids for supplies must be submitted in duplicate.

Delivery will be required to be made at the time and in the manner and in such quantities as may be directed.

Blank forms and further information may be obtained at the office of the Fire Department, 11th floor, Municipal Building, Manhattan.

ROBERT ADAMSON, Fire Commissioner.
o13,25

See General Instructions to Bidders on last page, last column, of the "City Record."

SEALED BIDS OR ESTIMATES WILL BE received by the Fire Commissioner at his office, 11th floor, Municipal Building, Manhattan, until 10.30 a. m., on

FRIDAY, OCTOBER 20, 1916,

FOR FURNISHING ALL THE LABOR AND MATERIALS REQUIRED FOR REPAIRS AND ALTERATIONS TO THE QUARTERS OF ENGINE COMPANIES NOS. 5, 23, 29, 32, 34, 42, 53, 59, 62, 66, 90, 211, 217, 220, 240, HOOK AND LADDER COMPANIES NOS. 3, 6, 9, 11, 13, 20, 24, 30, 35, 47, 78, 80, 105, 116, 129 AND BROOKLYN HEADQUARTERS.

The time for the completion of the work and the full performance of the contract is forty (40) consecutive working days for each item.

The amount of security required for the performance of the contract is fifty per cent. (50%) of the amount of the bid or estimate.

Bids will be compared and the contract awarded to the lowest bidder on each item. Contracts will be prepared where the items awarded to any bidder amount to Five Hundred Dollars (\$500) or more. Open market orders will be issued where the items awarded to any bidder amount to less than Five Hundred Dollars (\$500).

Blank forms and further information may be obtained and the plans and drawings may be seen at the office of the Fire Department, 11th floor, Municipal Building, Manhattan.

ROBERT ADAMSON, Fire Commissioner.
o7,20

See General Instructions to Bidders on last page, last column, of the "City Record."

MUNICIPAL CIVIL SERVICE COMMISSION.

Notices of Examinations.

PUBLIC NOTICE IS HEREBY GIVEN THAT applications will be received by the Municipal Civil Service Commission, Municipal Building, Manhattan, New York City, from

FRIDAY, OCTOBER 20, 1916, TO FRIDAY, NOVEMBER 3, 1916,

for the position of

ACTUARIAL CLERK, GRADE 3.

No applications delivered at the office of the Commission, by mail or otherwise, after 4 p. m. FRIDAY, NOVEMBER 3, 1916, will be accepted. Application blanks will be mailed upon request, provided a self-addressed stamped envelope or sufficient postage is enclosed to cover the mailing. The Commission will not guarantee the delivery of the same. Postage on applications forwarded by mail must be fully prepaid.

Applicants must be citizens of the United States and residents of the State of New York.

The subjects and weights of the examination are: Experience, 3; mathematics, 2; duties, 5; 70% required on Experience; 70% on all.

A qualifying physical examination will be given. Applications for this examination must be filed on a special blank, Form D.

Duties: Assisting in the adjustment of crude mortality rates prepared from tabulations in the computing department; constructing commutation columns; instructing clerks in the preparation of annuity values and present values of pension benefits; and other work of an actuarial nature.

Requirements: Candidates must present evidence of at least one year's experience in the actuarial department of a life insurance company or similar institution in positions involving the actual performance of duties like those described above, or other experience tending to qualify them for this work. Candidates must be thoroughly acquainted with mathematics as applied to actuarial work, have a knowledge of actuarial terms and be able to read actuarial symbols and formulae.

Candidates must be at least 18 years of age on the closing date for the receipt of applications.

The compensation rates proposed by the Board of Estimate and Apportionment for this position are from \$1,200 to \$1,800 per annum, and the proposed title is Junior Actuary.

There is one vacancy in the Commission on Pensions; salary, \$1,500.

The term of the eligibility of the list resulting from this examination is fixed at not less than one year nor more than four years.

o20,n3 ROBERT W. BELCHER, Secretary.

PUBLIC NOTICE IS HEREBY GIVEN THAT applications will be received beginning at 1 p. m. on

THURSDAY, NOVEMBER 2, 1916,

and the receipt of applications will continue thereafter until further notice for the position of

MECHANIC (ELEVATOR) (LABOR CLASS, PART III).

at the office of the Application Bureau, Room 1400, Municipal Building, Centre and Chambers sts., Manhattan.

Applicants must present themselves in person when filing applications on Thursday, November 2, 1916, as no applications will be received by mail on that day. Application blanks may be obtained now. Application blanks will be mailed on request, provided a self-addressed stamped envelope or proper postage is enclosed with the request, but the Commission will not guarantee the delivery of the same. Applications forwarded by mail upon which full postage is not prepaid will not be accepted.

Applicants must be citizens of the United States and residents of the State of New York. Proof of naturalization must accompany application.

Duties: Are to repair and to replace wire ropes, pulleys, brakes, motors, oil cups and lubricating devices, and such electric or other machinery as are in common use in elevators.

Requirements: Applicants must have employer's certificate properly filled out, or produce letters showing service as an apprentice Elevator Mechanic of not less than 4 years.

Candidates must be not less than 21 years of age at the time of filing applications.

from this examination is fixed at not less than one year not more than four years.
010.25 ROBERT W. BELCHER, Secretary.

DEPARTMENT OF STREET CLEANING.

Proposals.

SEALED BIDS OR ESTIMATES WILL BE received by the Commissioner of Street Cleaning, at Room 1247, Municipal Building, Manhattan, until 12 noon, on

FRIDAY, OCTOBER 20, 1916.

FOR FURNISHING AND DELIVERING METAL PARTS FOR CART TOPS.

The time allowed for the delivery of materials and supplies and the full performance of the contract is on or before Nov. 30, 1916.

The amount of security required for the faithful performance of the contract is 30% of the contract price.

Bids must be submitted in duplicate in separate envelopes.

The bidder will state the price of each item or article contained in the schedules, per piece, by which the bids will be tested. The extensions must be made and footed up, as the bids will be read from the total and awards made to the lowest bidder.

Delivery will be required to be made at the time and in the manner and in such quantities as may be directed.

Blank forms and further information may be obtained at the office of the Department of Street Cleaning, the Borough of Manhattan, Room 1247, Municipal Building, Manhattan.

J. T. FETHERSTON, Commissioner.

Dated, Oct. 6, 1916. 09.20

See General Instructions to Bidders on last page, last column, of the "City Record."

SEALED BIDS OR ESTIMATES WILL BE received by the Commissioner of Street Cleaning, at Room 1247, Municipal Building, Manhattan, until 12 noon, on

FRIDAY, OCTOBER 20, 1916.

FOR FURNISHING AND DELIVERING CANVAS PARTS FOR CART TOPS.

The time allowed for the delivery of materials and supplies and the full performance of the contract is on or before Nov. 30, 1916.

The amount of security required for the faithful performance of the contract is 30% of the amount of the contract price.

Bids must be submitted in duplicate in separate envelopes.

The bidder will state the price of each item or article contained in the schedules, per piece, by which the bids will be tested. The extensions must be made and footed up, as the bids will be read from the total and awards made to the lowest bidder.

Delivery will be required to be made at the time and in the manner and in such quantities as may be directed.

Blank forms and further information may be obtained at the office of the Department of Street Cleaning, the Borough of Manhattan, Room 1247, Municipal Building, Manhattan.

J. T. FETHERSTON, Commissioner.

Dated, Oct. 6, 1916. 09.20

See General Instructions to Bidders on last page, last column, of the "City Record."

DEPARTMENT OF WATER SUPPLY, GAS AND ELECTRICITY.

Proposals.

SEALED BIDS OR ESTIMATES WILL BE received by the Commissioner of Water Supply, Gas and Electricity at room 2351, Municipal Building, Manhattan, until 2 p. m., on

TUESDAY, OCTOBER 31, 1916.

Boroughs of Manhattan and The Bronx. FOR FURNISHING, DELIVERING, UNLOADING, STACKING AND STORING CAST IRON PIPE, SPECIAL AND VALVE BOX CASTINGS, VALVES AND DOUBLE NOZZLE FIRE HYDRANTS.

The time allowed for the delivery of the materials and supplies and the performance of the contract will be sixty (60) calendar days for one-half the amount of each item on each section and ninety (90) calendar days for the full amount of all items on each section.

The security required will be Seventy-Five Hundred Dollars (\$7,500), on Section I; Fifteen Hundred Dollars (\$1,500) on Section II; Twenty-Five Hundred Dollars (\$2,500), on Section III; Five Thousand Dollars (\$5,000) on Section IV.

Bids will be received for each section singly, or for all sections; but in comparing the bids, the bids for each section will be compared separately and the contract awarded by sections.

Blank forms of bid, proposals and contract, including specifications, approved as to form by the Corporation Counsel, can be obtained at Room 2351, in the Municipal Building, Manhattan, New York City.

Dated, Oct. 18, 1916.

WILLIAM WILLIAMS, Commissioner.

See General Instructions to Bidders on last page, last column, of the "City Record."

SEALED BIDS OR ESTIMATES WILL BE received by the Commissioner of Water Supply, Gas and Electricity at room 2351, Municipal Building, Manhattan, until 11 a. m., on

SATURDAY, OCTOBER 28, 1916.

Borough of Brooklyn.

FOR FURNISHING AND DELIVERING COAL.

The time allowed for the performance of the contracts is until Dec. 15, 1916.

The amount of security required is thirty (30) per cent. of the amount of the bid or estimate.

No bid will be considered unless it is accompanied by a deposit. Such deposit shall be in an amount not less than one and one-half (1½) per cent. of the total amount of the bid. Award, if made, will be made to the lowest formal bidder.

Blank forms of bid, proposals and contract, including specifications, approved as to form by the Corporation Counsel, can be obtained at room 2351, Municipal Building, Manhattan.

WILLIAM WILLIAMS, Commissioner.

Dated, Oct. 14, 1916. a17.28

See General Instructions to Bidders on last page, last column, of the "City Record."

BOROUGH OF MANHATTAN.

Proposals.

SEALED BIDS OR ESTIMATES WILL BE received by the President of the Borough of Manhattan, at Room 2032, Municipal Building, Manhattan, until 2 p. m., on

FRIDAY, OCTOBER 20, 1916.

NO. 1. FOR REGULATING AND PAVING WITH SHEET ASPHALT ON A CONCRETE FOUNDATION THE ROADWAY OF HAVEN AVENUE FROM 180TH ST. TO 181ST ST., TOGETHER WITH ALL WORK INCIDENTAL THERETO.

The Engineer's estimate of the amount of work to be done is as follows:

Item 3—10 linear feet new 5" bluestone curbstone.

Item 3b—10 linear feet new 6" granite corner curbstone.

Item 4—240 linear feet old curb, redressed.

Item 6—60 linear feet granite headers.

Item 6a—10 linear feet temporary headerstone.

Item 7—160 cubic yards concrete.

Item 8—860 square yards sheet asphalt pavement.

The time allowed for the full completion of the work will be twenty (20) consecutive working days.

The amount of security required will be \$500, and the amount of deposit accompanying the bid shall be five (5%) per cent. of the amount of security.

The bidder must deposit with the Borough President, on or before the time of making his bid, samples and affidavit, or the letter in regard to samples and affidavit, as required by the specifications.

NO. 2. TO REGULATE AND PAVE THE ROADWAY OF SEAMAN AVE. FROM THE SOUTHERLY HOUSE LINE OF 21ST ST. TO THE SOUTHERLY HOUSE LINE OF 21ST ST. CURB AND RECURB, AND TO REGULATE GRADE, CURB, FLAG AND PAVE THE INTERSECTION OF SEAMAN AVE. AND 21ST ST. WITH A PERMANENT SHEET ASPHALT PAVEMENT ON A CONCRETE FOUNDATION, AND DO ALL NECESSARY WORK INCIDENTAL THERETO.

The Engineer's estimate of the amount of work to be done is as follows:

Item 1—460 cubic yards earth excavation.

Item 2—10 cubic yards filling.

Item 2a—10 cubic yards rock excavation.

Item 3a—10 linear feet new 5" bluestone curbstone.

Item 3b—160 linear feet new 6" granite corner curbstone.

Item 4—100 linear feet old curb, redressed.

Item 5—360 square feet new flag sidewalk.

Item 6—170 linear feet granite headers.

Item 6a—30 linear feet temporary headerstone.

Item 7—570 cubic yards concrete.

Item 8—3,320 square yards sheet asphalt pavement.

The time allowed for the full completion of the work will be twenty-five (25) consecutive working days.

The amount of security required will be \$2,000, and the amount of deposit accompanying the bid shall be five (5%) per cent. of the amount of security.

The bidder must deposit with the Borough President, on or before the time of making his bid, samples and affidavit, or the letter in regard to samples and affidavit, as required by the specifications.

NO. 3. FOR REGULATING AND PAVING WITH SHEET ASPHALT ON A CONCRETE FOUNDATION THE ROADWAY OF 21ST ST. FROM A POINT ABOUT 125 FEET EAST OF THE EASTERLY HOUSE LINE OF PARK TERRACE WEST TO THE EASTERLY HOUSE LINE OF SEAMAN AVE., TOGETHER WITH ALL WORK INCIDENTAL THERETO.

The Engineer's estimate of the amount of work to be done is as follows:

Item 3—10 linear feet new 5" bluestone curbstone.

Item 3b—40 linear feet new 6" granite corner curbstone.

Item 4—70 linear feet old curb, redressed.

Item 6—30 linear feet granite headers.

Item 6a—10 linear feet temporary headerstone.

Item 7—320 cubic yards concrete.

Item 8—1,900 square yards sheet asphalt pavement.

The time allowed for the final completion of the work will be twenty (20) consecutive working days.

The amount of security required will be \$1,000, and the amount of deposit accompanying the bid shall be five (5%) per cent. of the amount of security.

The bidder must deposit with the Borough President, on or before the time of making his bid, samples and affidavit, or the letter in regard to samples and affidavit, as required by the specifications.

The bidder will state the price of each item or article contained in the specifications or schedules herein contained or hereto annexed, per foot, yard or other unit of measure or article, by which the bid will be tested. Each contract, if awarded, will be awarded for the whole work at a lump sum.

Blank forms may be had and the plans and drawing may be seen at the offices of the Commissioner of Public Works, Bureau of Highways, Room 2124, Municipal Building, Manhattan.

MARCUS M. MARKS, President.

Dated, Oct. 9, 1916. 09.20

See General Instructions to Bidders on last page, last column, of the "City Record."

SEALED BIDS OR ESTIMATES WILL BE received by the President of the Borough of Manhattan, at Room 2032, Municipal Building, Manhattan, until 2 p. m., on

FRIDAY, OCTOBER 20, 1916.

FOR THE RECEIVING BASIN ADJACENT TO THE NORTHEAST CORNER OF 21ST ST. AND PARK TERRACE WEST, AND SIX OTHER POINTS.

The Engineer's estimate of the quantity and quality of the material, and the nature and extent, as near as possible, of the work required, is as follows:

Item 1—7 receiving basins, type F, complete.

Item 2—1 shallow manhole, complete.

Item 3—165 linear feet of 12" basin connection, complete.

Item 4—50 cubic yards of rock, Class A, excavated and removed.

Item 5—15 cubic yards of rock, Class B, excavated and removed.

Item 6—1 cubic yard of concrete, Class A.

Item 7, 1 cubic yard of brick masonry.

Item 8—5 cubic yards of extra earth excavation.

Item 9—50 square feet of flagstone sidewalk pavement, redressed and relaid.

Item 10—48 linear feet of curb reset in concrete.

Item 11—7 square yards of roadway pavement, all kinds, for which double deposit is required.

Item 12—500 feet, Board Measure, of timber and planking for bracing and sheeting.

The time allowed for constructing and appurtenances will be twenty-five (25) consecutive working days.

The amount of security required will be One Thousand Dollars (\$1,000), and the amount of deposit accompanying the bid will be five per cent. (5%) of the amount of security.

The bidder will state the price for each item or article contained in the specifications or schedules herein contained or hereto annexed, per foot, yard, or other unit of measure or article, by which the bid will be tested. The contract, if awarded, will be awarded for the whole work at a lump sum.

Blank forms may be had and the drawings, form of specification and contract may be seen at the offices of the Commissioner of Public Works, Bureau of Sewers, Room 2103, Municipal Building, Manhattan.

MARCUS M. MARKS, President.

Dated, Oct. 9, 1916. 09.20

See General Instructions to Bidders on last page, last column, of the "City Record."

BOROUGH OF THE BRONX.

Proposals.

SEALED BIDS OR ESTIMATES WILL BE received by the President of the Borough of The Bronx, at his office, Municipal Building, Crotona Park, Tremont ave. and 3rd ave., until 10.30 a. m., on

TUESDAY, OCTOBER 24, 1916.

NO. 1. FOR CONSTRUCTING SEWER AND APPURTENANCES ON THE SOUTH SIDE OF WESTCHESTER AVE., BETWEEN METCALF AVE. AND SOUND VIEW AVE., TOGETHER WITH ALL WORK INCIDENTAL THERETO.

The Engineer's estimate of the work is as follows:

256 linear feet of vitrified pipe sewer, 30 inch.

266 linear feet of vitrified pipe sewer, 24 inch.

3 linear feet of vitrified pipe sewer, 18 inch.

6 linear feet of vitrified pipe sewer, 15 inch.

30 linear feet of basin connections.

25 linear feet of vitrified pipe drains, 12 inch to 24 inch.

26 spurs for house connections.

6 manholes.

2 receiving basins, Type B.

50 cubic yards of rock excavation.

210 cubic yards of Class C concrete.

10,500 pounds of steel reinforcement bars.

5,000 feet board measure of timber.

35,000 feet board measure of timber sheeting.

6,600 linear feet of piles.

The time allowed for the full completion of the work herein described will be 100 consecutive working days.

The amount of security required for the performance of the contract will be Thirty-Five Hundred Dollars (\$3,500).

NO. 2. FOR CONSTRUCTING SEWERS AND APPURTENANCES IN W. 230TH ST. BETWEEN CORLEAR AVE. AND TIBBETT AVE., TIBBETT AVE., BETWEEN W. 230TH ST. AND W. 231ST ST.; W. 231ST ST., BETWEEN TIBBETT AVE. AND SPUYTEN DUYVIL RD. TOGETHER WITH ALL WORK INCIDENTAL THERETO.

The Engineer's estimate of the work is as follows:

265 linear feet of vitrified pipe sewer, 24 inch.

300 linear feet of vitrified pipe sewer, 18 inch.

290 linear feet of vitrified pipe sewer, 15 inch.

174 linear feet of vitrified pipe sewer, 12 inch.

65 linear feet of basin connections.

50 linear feet of vitrified pipe drains, 12 inch to 24 inch.

125 spurs for house connections.

11 manholes.

2 receiving basins, Type B.

300 cubic yards of rock excavation.

300 cubic yards of Class C concrete.

9,500 pounds of steel reinforcement bars.

6,000 feet board measure of timber.

2,000 feet board measure of timber sheeting.

7,000 linear feet of piles.

The time allowed for the full completion of the work herein described will be 100 consecutive working days.

The amount of security required for the performance of the contract will be Four Thousand Dollars (\$4,000).

NO. 3. FOR CONSTRUCTING SEWER AND APPURTENANCES IN LYVERE ST. BETWEEN CASTLE HILL AVE. AND WALKER AVE., TOGETHER WITH ALL WORK INCIDENTAL THERETO.

The Engineer's estimate of the work is as follows:

542 linear feet of vitrified pipe sewer, 12 inch.

12 linear feet of basin connection.

25 linear feet of vitrified pipe drains, 12 inch to 24 inch.

70 spurs for house connections.

6 manholes.

1 receiving basin, Type C.

300 cubic yards of rock excavation.

35 cubic yards of Class C concrete.

1,000 feet board measure of timber sheeting.

The time allowed for the full completion of the work herein described will be 60 consecutive working days.

The amount of security required for the performance of the contract will be Fifteen Hundred Dollars (\$1,500).

NO. 4. FOR REGULATING, GRADING, SETTING CURB, LAYING SIDEWALKS AND CROSSWALKS, BUILDING INLETS, RECEIVING BASINS, DRAINS, CULVERTS, APPROACHES AND GUARD RAILS WHERE NECESSARY IN W. 238TH ST. FROM BROADWAY TO RIVERDALE AVE.; ALSO CONSTRUCTING STEPS AND APPURTENANCES IN W. 238TH ST. BETWEEN SPUYTEN DUYVIL RD. AND WALDO AVE. TOGETHER WITH ALL WORK INCIDENTAL THERETO.

The Engineer's estimate of the work is as follows:

3,600 cubic yards of earth excavation.

4,400 cubic yards of rock excavation.

42,500 cubic yards of filling.

3,320 linear feet of new bluestone curb.

240 linear feet of concrete curb (including maintenance for one year).

5,900 square feet of new bluestone flagging.

10,500 square feet of two course concrete sidewalk (including maintenance for one year).

3,080 square feet of new bridgestone.

350 cubic yards of dry rubble masonry.

60 cubic yards of rubble masonry in mortar.

15 cubic yards of Class A concrete.

90 cubic yards of Class B concrete.

5 cubic yards of broken range ashlar masonry.

250 linear feet of vitrified pipe drains, 12 inches in diameter.

25 linear feet of vitrified pipe drains, 8 inches in diameter.

15 linear feet of vitrified pipe drains, 6 inches in diameter.

3,000 feet board measure of timber.

395 linear feet of granite coping.

2,250 linear feet of new guard rail.

965 linear feet of granite steps.

800 pounds of steel reinforcement bars.

3,750 square feet of sodding.

1 special inlet.

2 manholes.

1 special receiving basin.

6 lamp posts.

Sinkage, shrinkage and settlement.

380 linear feet of iron pipe railing.

1 subway conduit system.

The time allowed for the full completion of the work herein described will be 225 consecutive working days.

The amount of security required for the performance of the contract will be Eighteen Thousand Dollars (\$18,000).

NO. 5. FOR REGULATING, GRADING, SETTING CURB, LAYING SIDEWALKS AND CROSSWALKS, BUILDING INLETS, RECEIVING BASINS, DRAINS, CULVERTS, APPROACHES AND GUARD RAILS WHERE NECESSARY IN AND CONSTRUCTING STEPS AND APPURTENANCES WHERE REQUIRED IN W. 238TH ST. FROM CANNON PL. TO FORT INDEPENDENCE ST., TOGETHER WITH ALL WORK INCIDENTAL THERETO.

The Engineer's estimate of the work is as follows:

400 cubic yards of earth excavation.

25 cubic yards of rock

MONDAY, OCTOBER 30, 1916.
Borough of Brooklyn.
 FOR ITEM 4, FURNITURE, ETC., DUPLICATE SCHOOL PLAN, AT PUBLIC SCHOOLS 126, 143, 149, 150, 156 AND 173, BOROUGH OF BROOKLYN.

The time allowed to complete the whole work will be sixty (60) consecutive working days, as provided in the contract.

The amount of security required is One Thousand Dollars (\$1,000).

The deposit accompanying bid shall be five per cent. of the amount of security.

FOR FIRE PROTECTION WORK AT PUBLIC SCHOOL 113, EVERGREEN AVE., MOFFIT AND CHAUNCEY STS., BOROUGH OF BROOKLYN.

The time allowed to complete the whole work will be ninety (90) consecutive working days, as provided in the contract.

The amount of security required is Four Thousand Dollars (\$4,000).

The deposit accompanying bid shall be five per cent. of the amount of security.

Blank forms, plans and specifications may be obtained or seen at the office of the Superintendent, at Estimating Room, 9th floor, Hall of the Board of Education, Park ave. and 59th st., Manhattan, and also at Branch Office, 131 Livingston st., Brooklyn.

C. B. J. SNYDER, Superintendent of School Buildings.

Dated, Oct. 18, 1916. o18,30

See General Instructions to Bidders on last page, last column, of the "City Record."

SEALED BIDS OR ESTIMATES WILL BE received by the Superintendent of School Buildings at the office of the Department of Education, Park ave. and 59th st., Manhattan, until 11 a. m., on

MONDAY, OCTOBER 30, 1916.

Borough of Manhattan.
 FOR ITEM 2, HEATING WORK, DUPLICATE SCHOOL PLAN, AT PUBLIC SCHOOL 72, LEXINGTON AVE., 105TH AND 106TH STS., AND PUBLIC SCHOOL 171, 103D AND 104TH STS., EAST OF 5TH AVE., BOROUGH OF MANHATTAN.

The time allowed to complete the whole work on each item for each school will be sixty (60) consecutive working days, as provided in the contract.

The amount of security required is as follows: P. S. 72—Item 2, \$300; P. S. 171—Item 2, \$500.

The deposit accompanying bid on each item for each school shall be five per cent. of the amount of security.

A separate proposal must be submitted for each item for each school and separate award will be made thereon.

Blank forms, plans and specifications may be obtained or seen at the office of the Superintendent, at Estimating Room, 9th floor, Hall of the Board of Education, Park ave. and 59th st., Manhattan.

C. B. J. SNYDER, Superintendent of School Buildings.

Dated, Oct. 18, 1916. o18,30

See General Instructions to Bidders on last page, last column, of the "City Record."

SEALED BIDS OR ESTIMATES WILL BE received by the Superintendent of School Buildings at the office of the Department of Education, Park ave. and 59th st., Manhattan, until 11 a. m., on

MONDAY, OCTOBER 23, 1916.

Borough of The Bronx.
 FOR FIRE PROTECTION WORK, ETC., AT PUBLIC SCHOOL 2, 3D AVE., NORTH OF 169TH ST., BOROUGH OF THE BRONX.

The time allowed to complete the whole work will be sixty (60) consecutive working days, as provided in the contract.

The amount of security required is Forty-five Hundred Dollars (\$4,500).

The deposit accompanying bid shall be five per cent. of the amount of security.

Blank forms, plans and specifications may be obtained or seen at the office of the Superintendent, at Estimating Room, 9th floor, Hall of the Board of Education, Park ave. and 59th st., Manhattan.

C. B. J. SNYDER, Superintendent of School Buildings.

Oct. 10, 1916. o10,23

See General Instructions to Bidders on last page, last column, of the "City Record."

SEALED BIDS OR ESTIMATES WILL BE received by the Superintendent of School Buildings at the office of the Department of Education, Park ave. and 59th st., Manhattan, until 11 a. m., on

MONDAY, OCTOBER 23, 1916.

Borough of Manhattan.
 FOR WOOD BOOKSTACKS, DUPLICATE SCHOOL PLAN, AT PUBLIC SCHOOLS 72, 101, 109, 168 AND 171, BOROUGH OF MANHATTAN.

The time allowed to complete the whole work will be thirty (30) consecutive working days, as provided in the contract.

The amount of security required is Six Hundred Dollars (\$600).

The deposit accompanying bid shall be five per cent. of the amount of security.

The proposal submitted must include the entire work and award will be made thereon.

FOR FIRE PROTECTION WORK AT PUBLIC SCHOOL 39, 125TH AND 126TH STS., WEST OF 2D AVE.; PUBLIC SCHOOL 79, 38 FIRST ST., AND THE MURRAY HILL VOCATIONAL SCHOOL (WEST ANNEX), 37TH AND 38TH STS., WEST OF 2D AVE., BOROUGH OF MANHATTAN.

The time allowed to complete the work on each item of each school will be ninety (90) consecutive working days, as provided in the contract.

The amount of security required is as follows:

P. S. 39: Item 1, \$2,000; Item 2, \$600. P. S. 79, \$1,400. Murray Hill Vocational School (West Annex), \$600.

The deposit accompanying bid on each item of each school shall be five per cent. of the amount of security.

A separate proposal shall be submitted for each item of each school, and separate awards will be made thereon.

Blank forms, plans and specifications may be obtained or seen at the office of the Superintendent, at Estimating Room, 9th floor, Hall of the Board of Education, Park ave. and 59th st., Manhattan.

C. B. J. SNYDER, Superintendent of School Buildings.

Dated, Oct. 10, 1916. o10,23

See General Instructions to Bidders on last page, last column, of the "City Record."

SEALED BIDS OR ESTIMATES WILL BE received by the Superintendent of School Buildings at the office of the Department of Education, Park ave. and 59th st., Manhattan, until 11 a. m., on

FRIDAY, OCTOBER 20, 1916.

FOR FURNISHING AND DELIVERING DIRECT TO EACH SCHOOL BOOKS FOR LIBRARIES, FOR THE PUBLIC SCHOOLS OF THE CITY OF NEW YORK.

The time for the delivery of the articles, materials and supplies and the performance of the contract is until June 30, 1919.

The amount of security required is thirty (30%) per cent. of the amount of the contract. No bid will be considered unless it is accompanied by a deposit. Such deposit shall be in

an amount not less than one and one-half per cent. (1½%) of the total amount of the bid.

The bidder will state the price of each item or article contained in the specifications or schedules herein contained or hereto annexed, by which the bids will be tested. Award, if made, will be made to the lowest bidder on each item.

Delivery will be required to be made at the time and in the manner and in such quantities as may be directed.

Bids must be submitted in duplicate, each in a separate envelope.

Blank forms and further information may be obtained at the office of the Superintendent of School Supplies, Park ave. and 59th st., Manhattan.

PATRICK JONES, Superintendent of School Supplies.

Dated, Oct. 7, 1916. o7,20

See General Instructions to Bidders on last page, last column, of the "City Record."

DEPARTMENT OF PLANT AND STRUCTURES.

Auction Sale of Automobiles.

THE COMMISSIONER OF PLANT AND Structures will sell at public auction at the Municipal Garage, Washington and Nassau sts., Brooklyn, at 10 a. m., on

TUESDAY, OCTOBER 24, 1916.

FORTY-ONE (41) USED AUTOMOBILES, INCLUDING THE FOLLOWING MAKES:

1 Acme, 1 Buick, 13 Cadillac, 4 Chalmers, 1 Cole, 2 Ford, 1 Franklin, 1 Locomobile, 5 Lozier, 1 Marquette, 2 Maxwell, 1 Michigan, 1 Moon, 1 Ohio, 1 Oldsmobile, 1 Studebaker, 1 Thomas, 1 White.

All cars will be disposed of separately, bids being received in each case.

TERMS OF SALE.

The successful bidder on each automobile at the time of sale:

Shall pay the Auctioneer's fees.

Shall pay a deposit of twenty-five per cent. in cash or certified check and the balance within five days of the date of sale.

No automobile shall be removed from the garage without the full amount of the bid being paid.

All automobiles must be removed within five (5) days from the date of sale. Failure to do so will mean the forfeiture of all deposits and the car or cars again resold for the benefit of the City.

All automobiles shall be removed from the Municipal Garage under the supervision and direction of a representative designated by the Commissioner of Plant and Structures.

All automobiles are to be sold to the highest bidder, providing a sufficient price is obtained; otherwise, the representative of the Commissioner of Plant and Structures will instruct the Auctioneer to withdraw the car from sale.

The Commissioner of Plant and Structures reserves the right to reject any or all bids.

Full information may be obtained at the Brooklyn Bridge Office, 179 Washington st., Brooklyn.

F. J. H. KRACKER, Commissioner.

WILLIAM P. RAE, Auctioneer. o6,24

PUBLIC SERVICE COMMISSION.

Invitation to Contractors.

For the Construction of Signal Towers for Parts of the Seventh Avenue-Lexington Avenue, White Plains Road and Queensboro Subway Rapid Transit Railroads.

SEALED BIDS OR PROPOSALS FOR THE construction of thirteen signal towers on the Seventh Avenue-Lexington Avenue and White Plains Road Rapid Transit Railroads in the Borough of The Bronx and on the Queensboro Subway Rapid Transit Railroad in the Borough of Queens will be received by the Public Service Commission for the First District (hereinafter called the "Commission") at the office of the Commission at No. 120 Broadway, Borough of Manhattan, New York City, until the 23d day of October, 1916, at eleven thirty (11:30) o'clock a. m., at which time and place or at a later date to be fixed by the Commission, the proposals will be publicly opened.

The structures for which said signal towers are to be provided are on that part of the Seventh Avenue-Lexington Avenue Rapid Transit Railroad beginning in City property on the east side of River avenue south of E. 157th street and extending thence northerly over City property, River avenue and Jerome avenue to Woodlawn road; on that part of the White Plains Road Rapid Transit Railroad beginning in the block bounded by West Farms road, Devoe avenue, East 180th street and Bronx street and extending thence easterly and northeasterly over the Bronx River, City property and intersecting streets to a point in East 180th street, between Bronx Park avenue and Morris Park avenue, and thence northerly over city property, Birchall avenue and White Plains road to a point near East 241st street; and on that part of the Queensboro Subway Rapid Transit Railroad beginning at a point on the Queensboro Bridge Plaza in the Borough of Queens, and extending thence easterly along and over the Queensboro Bridge Plaza to a point at or near Jackson avenue, where the road divides into two branches; one branch curving to the north and extending thence in a northerly direction along and over Jackson avenue and Second avenue to a point over Second avenue about three hundred and thirty (330) feet south of the centre line of Ditmars avenue; and the other branch extending in an easterly direction along and over Queens Boulevard, Greenpoint avenue, Skillman avenue and Roosevelt avenue to a point over Roosevelt avenue about seventy (70) feet east of the easterly line of Sycamore avenue (Alburtis avenue).

The Contractor must begin work within ten days after the delivery of the contract and shall complete all work within two months from the delivery of the contract, except as otherwise provided in the form of contract.

A fuller description of the work and other requirements, provisions and specifications are given in the Information for Contractors and in the form of contract, contract drawings, bond and Contractor's Proposal, which are to be deemed a part of this invitation and copies of which may be inspected and purchased at said office of the Commission.

The receipt of bids will be subject to the requirements specified in said Information for Contractors.

New York, Oct. 5, 1916.

PUBLIC SERVICE COMMISSION FOR THE FIRST DISTRICT, By OSCAR S. STRAUS, Chairman.

JAMES B. WALKER, Secretary. o7,23

BOARD OF ESTIMATE AND APPORTIONMENT.

Notice of Public Hearings.

PUBLIC IMPROVEMENT MATTERS.

NOTICE IS HEREBY GIVEN THAT AT THE meeting of the Board of Estimate and Apportionment held on October 13, 1916 (Cal. No. 17), the Board continued until October 20, 1916, the hearing in the matter of acquiring title to Riker avenue, from Steinway avenue to 12th street,

subject to any easement or right that may be owned by the New York and Queens County Railway Company, Borough of Queens.

The hearing will be held in Room 16, City Hall, Borough of Manhattan, City of New York, on Friday, October 20, 1916, at 10:30 o'clock a. m.

The map showing the area of assessment in this proceeding was published in the City Record from September 1 to 13, 1916.

Dated, October 16, 1916.

JOSEPH HAAG, Secretary, Municipal Building. Telephone, 4560 Worth. o17,20

NOTICE IS HEREBY GIVEN THAT AT THE meeting of the Board of Estimate and Apportionment held on October 13, 1916 (Cal. No. 13), the Board continued until October 27, 1916, the hearing in the matter of amending the proceeding for acquiring title to Penelope street from Juniper avenue to Queens Boulevard, Borough of Queens.

The hearing will be held in Room 16, City Hall, Borough of Manhattan, City of New York, on Friday, October 27, 1916, at 10:30 o'clock a. m.

The map showing the area of assessment in this proceeding was published in the City Record from September 29 to October 10, 1916.

JOSEPH HAAG, Secretary, Municipal Building. Telephone, 4560 Worth. o17,27

Dated October 16, 1916.

NOTICE IS HEREBY GIVEN THAT AT the meeting of the Board of Estimate and Apportionment held on October 13, 1916 (Cal. No. 12), the Board continued until October 27, 1916, the hearing in the matter of acquiring title to Yellowstone avenue from Woodhaven avenue to 51st street, subject to the easements of the Glendale Cut-off and of the Main Line Division of the Long Island Railroad Company, Borough of Queens.

The hearing will be held in Room 16, City Hall, Borough of Manhattan, City of New York, on Friday, October 27, 1916, at 10:30 o'clock a. m.

The map showing the area of assessment in this proceeding was published in the City Record from September 29 to October 10, 1916.

JOSEPH HAAG, Secretary, Municipal Building. Telephone, 4560 Worth. o17,27

Dated October 16, 1916.

PUBLIC NOTICE IS HEREBY GIVEN THAT

the Board of Estimate and Apportionment, in accordance with the provisions of Chapter 372 of the Laws of 1907, and in pursuance of a resolution adopted by said Board on October 13, 1916 (Cal. No. 19), will hold a public hearing in Room 16, City Hall, Borough of Manhattan, City of New York, at 10:30 o'clock in the forenoon, on Friday, November 3, 1916, relative to the request of the Commissioner of Docks of The City of New York that the Board of Estimate and Apportionment authorize and assent to the institution of condemnation proceedings for the acquisition of title, in the name of and for the benefit of the corporation of The City of New York, to the following described property situated in the Borough of Manhattan, in The City of New York, for improving the water front between West 43rd street and West 51st street, North River, Borough of Manhattan, namely:

All those certain lots, pieces or parcels of land, land under water and land undred water filled in, situate, lying and being in the Borough of Manhattan, City of New York, bounded and described as follows, to wit:

Parcel "A."
 Beginning at a point formed by the intersection of the easterly side of 12th ave. and the northerly side of W. 50th st.; thence northerly and along the easterly side of 12th ave., a distance of 45.55 feet to a point in said easterly side of 12th ave.; thence southerly and along a line deflecting 151° 30' 34" to the right a distance of 51.82 feet to its intersection with the northerly side of W. 50th st., said point being distant 24.72 feet east of the easterly side of 12th ave.; thence westerly and along the northerly side of W. 50th st. a distance of 24.72 feet to the point or place of beginning.

Parcel "B."
 Beginning at the point formed by the intersection of the easterly side of 12th ave. and the northerly side of W. 49th st.; thence northerly and along the easterly side of 12th ave. a distance of 200.83 feet to its intersection with the southerly side of W. 50th st.; thence easterly and along the southerly side of W. 50th st. a distance of 57.29 feet; thence southerly along a line deflecting 61° 30' 34" to the right a distance of 26.67 feet; thence southerly and along a line deflecting 8° 00' 46" to the right a distance of 114.07 feet; thence southerly and along a line deflecting 6° 13' 45" to the right a distance of 72.77 feet to its intersection with the northerly side of W. 49th st.; thence westerly and along the northerly side of W. 49th st. a distance of 127.83 feet to the point or place of beginning.

Parcel "C."
 Beginning at the point formed by the intersection of the easterly side of 12th ave. and the northerly side of W. 48th st.; thence northerly and along the easterly side of 12th ave. a distance of 200.83 feet to its intersection with the southerly side of W. 49th st.; thence easterly and along the southerly side of W. 49th st. a distance of 141.68 feet; thence southerly and along a line deflecting 85° 26' 42" to the right a distance of 104.73 feet; thence southerly and along a line deflecting 4° 23' 18" to the right a distance of 96.44 feet to its intersection with the northerly side of W. 48th st.; thence westerly and along the northerly side of W. 48th st. a distance of 150 feet to the point or place of beginning.

Parcel "D."
 Beginning at the point formed by the intersection of the easterly side of 12th ave. with the southerly side of W. 48th st.; thence easterly and along the southerly side of W. 48th st. a distance of 150 feet; thence southerly and along a line drawn at right angles to the last described course a distance of 100 feet 5 inches; thence westerly and along a line drawn parallel with and distant 100 feet 5 inches from the southerly side of W. 48th st. a distance of 150 feet to its intersection with the easterly side of 12th ave.; thence northerly and along the easterly side of 12th ave. a distance of 100 feet 5 inches to the point or place of beginning.

Parcel "E."
 Beginning at a point in the northerly side of W. 47th st., said point being distant 125 feet east of the easterly side of 12th ave.; thence northerly and at right angles to the northerly side of W. 47th st. a distance of 100 feet 5 inches; thence easterly and along a line drawn parallel with and distant 100 feet and 5 inches from the northerly side of W. 47th st. a distance of 25 feet; thence southerly and at right angles to the last described course a distance of 100 feet 5 inches to a point in the northerly side of W. 47th st.; thence westerly and along the northerly side of W. 47th st. a distance of 25 feet to the point or place of beginning.

Parcel "F."
 Beginning at a point formed by the intersection of the easterly side of 12th ave. with the northerly side of W. 43rd st.; thence northerly and along the easterly side of 12th ave. a distance of 200.83 feet to its intersection with the southerly side of W. 44th st.; thence easterly and along the southerly side of W. 44th st. a distance of 75.86 feet; thence southerly and along a line deflecting 105° 56' 26" to the right a distance of 208.86 feet to its intersection with

the northerly side of W. 43rd st. at a point in the same distant 16.50 feet east of the easterly side of 12th ave.; thence westerly and along the northerly side of W. 43rd st. a distance of 16.50 feet to the point or place of beginning.

Parcel "G."
 Beginning at the point formed by the intersection of the westerly side of 12th ave. with the westerly prolongation of the southerly side of W. 48th st.; thence southerly and along the westerly side of 12th ave. a distance of 100 feet and 5 inches; thence westerly and along a line parallel with and distant 100 feet and 5 inches south of the westerly prolongation of the southerly side of W. 48th st. a distance of 544 feet and 3 inches to its intersection with the easterly side of 13th ave. as said avenue was established by Chapter 182 of the Laws of 1837; thence northerly and along the easterly side of 13th ave. as said avenue was established by Chapter 182 of the Laws of 1837, a distance of 100 feet and 9 inches to its intersection with the westerly prolongation of the southerly side of W. 48th st.; thence easterly and along the westerly prolongation of the southerly side of W. 48th st. a distance of 552 feet and 6 inches to the point or place of beginning, together with all the wharfage rights, incorporeal hereditaments, terms, easements, emoluments, privileges and appurtenances of any kind whatsoever appurtenant to the above described premises.

Parcel "H."
 Beginning at the point formed by the intersection of the westerly side of 12th ave. with the westerly prolongation of the northerly side of W. 48th st.; thence southerly and along the westerly prolongation of the northerly side of W. 48th st. a distance of 557 feet and 4 inches to its intersection with the easterly side of 13th ave., as said avenue was established by Chapter 182 of the Laws of 1837; thence northerly and along the easterly side of 13th ave., as said avenue was established by Chapter 182 of the Laws of 1837, a distance of 70 feet and 5 inches to its intersection with a line drawn parallel with and distant 70 feet and 2 inches north of the westerly prolongation of the northerly side of W. 48th st.; thence easterly and along said line parallel with and distant 70 feet and 2 inches northerly from the westerly prolongation of the northerly side of W. 48th st. a distance of 563 feet and 1 inch to its intersection with the westerly side of 12th ave.; thence southerly and along the westerly side of 12th ave. a distance of 70 feet and 2 inches to the point or place of beginning, together with all wharfage rights, incorporeal hereditaments, terms, easements, emoluments, privilege and appurtenances of any kind whatsoever appurtenant to the above described premises.

Parcel "I."
 Beginning at the point formed by the intersection of the westerly side of 12th ave. with the westerly prolongation of the southerly side of W. 49th st.; thence southerly and along the westerly side of 12th ave. a distance of 130 feet and 8 inches; thence westerly and along a line parallel with and distant 130 feet and 8 inches south of the westerly prolongation of the southerly side of W. 49th st. a distance of 563 feet and 1 inch to its intersection with the easterly side of 13th ave. as said avenue was established by Chapter 182 of the Laws of 1837; thence northerly and along the easterly side of 13th ave., as established by Chapter 182 of the Laws of 1837, a distance of 131 feet and 1 inch to its intersection with the westerly prolongation of the southerly side of W. 49th st.; thence easterly and along the westerly prolongation of the southerly side of W. 49th st. a distance of 573 feet and 10 inches to the point or place of beginning, together with all wharfage rights, incorporeal hereditaments, terms, easements, emoluments, privileges and appurtenances of any kind whatsoever appurtenant to the above described premises.

Parcel "J."
 Beginning at the point formed by the intersection of the westerly side of 12th ave. with the westerly prolongation of the northerly side of W. 49th st.; thence westerly and along the westerly prolongation of the northerly side of W. 49th st. a distance of 578 feet and 9 inches to its intersection with the easterly side of 13th ave., as the same was established by Chapter 182 of the Laws of 1837; thence northerly and along the easterly side of 13th ave., as established by Chapter 182 of the Laws of 1837, a distance of 117 feet and 4 inches to its intersection with a line drawn parallel with and distant 117 feet north of the westerly prolongation of the northerly side of W. 49th st.; thence easterly and along said line drawn parallel with and distant 117 feet northerly from the westerly prolongation of the northerly side of W. 49th st. a distance of 588 feet and 4 inches to its intersection with the westerly side of 12th ave.; thence southerly and along the westerly side of 12th ave. a distance of 117 feet to the point or place of beginning, together with all wharfage rights, incorporeal hereditaments, terms, easements, emoluments, privileges and appurtenances of any kind whatsoever appurtenant to the above described premises.

Note—The 12th avenue referred to in the foregoing descriptions is intended to be the 12th avenue shown on the map or plan of The City of New York immediately prior to July 27, 1916.

On October 13, 1916 (Cal. No. 19), the hearing in this matter was continued to November 3, 1916.

JOHN PURROY MITCHEL, Mayor, and Chairman, Board of Estimate and Apportionment. Dated, October 16, 1916. o16,21

NOTICE IS HEREBY GIVEN THAT THE

Board of Estimate and Apportionment of The City of New York, deeming it for the public interest so to do, proposes to change the map or plan of The City of New York so as to change the lines and grades of the street system within the territory bounded by the United States Government Reservation, Battery avenue, 92nd street and 7th avenue, Borough of Brooklyn, and that a meeting of said Board will be held in the Old Council Chamber, City Hall, Borough of Manhattan, City of New York, on Friday, October 27, 1916, at 10:30 o'clock a. m., at which such proposed change will be considered by said Board; all of which is more particularly set forth and described in the following resolutions adopted by the Board on October 6, 1916 (Cal. No. 65), notice of the adoption of which is hereby given, viz.:

Resolved, That the Board of Estimate and Apportionment of The City of New York, in pursuance of the provisions of section 442 of the Greater New York Charter, as amended, deeming it for the public interest so to do, proposes to change the map or plan of The City of New York by changing the lines and grades of the street system within the territory bounded by the United States Government Reservation, Battery avenue, 92nd street and 7th avenue, Borough of Brooklyn, which proposed change is more particularly shown upon a map or plan bearing the signature of the Commissioner of Public Works of the Borough, and dated October 3, 1916.

Resolved, That this Board consider the proposed change at a meeting of the Board, to be held in the City Hall, Borough of Manhattan, City of New York, on Friday, the 27th day of October, 1916, at 10:30 o'clock a. m.

Resolved, That the Secretary of this Board cause these resolutions and a notice to all persons affected thereby that the proposed change will be considered at a meeting of the Board, to

</

be held at the aforesaid time and place, to be published in the *City Record* and the corporation newspapers for ten days continuously, Sundays and legal holidays excepted, prior to the 27th day of October, 1916.

Dated October 14, 1916.
JOSEPH HAAG, Secretary, Municipal Building. Telephone 4560 Worth. o14,25

NOTICE IS HEREBY GIVEN THAT THE Board of Estimate and Apportionment of The City of New York, deeming it for the public interest so to do, proposes to change the map or plan of The City of New York so as to change the lines and grades of the street system within the territory bounded by 6th street, Jackson avenue and Van Alst avenue, Borough of Queens, and that a meeting of said Board will be held in the Old Council Chamber, City Hall, Borough of Manhattan, City of New York, on Friday, October 27, 1916, at 10:30 o'clock a. m., at which such proposed change will be considered by said Board; all of which is more particularly set forth and described in the following resolutions adopted by the Board on October 6, 1916 (Cal. No. 101), notice of the adoption of which is hereby given, viz.:

Resolved, That the Board of Estimate and Apportionment of The City of New York, in pursuance of the provisions of section 442 of the Greater New York Charter, as amended, deeming it for the public interest so to do, proposes to change the map or plan of The City of New York, by changing the grades of the street system within the territory bounded by 6th street, Jackson avenue and Van Alst avenue, Borough of Queens, which proposed change is more particularly shown upon a map or plan bearing the signature of the President of the Borough, and dated October 5, 1916.

Resolved, That this Board consider the proposed change at a meeting of the Board, to be held in the City Hall, Borough of Manhattan, City of New York, on Friday, October 27, 1916, at 10:30 o'clock a. m.

Resolved, That the Secretary of this Board cause these resolutions and a notice to all persons affected thereby that the proposed change will be considered at a meeting of the Board to be held at the aforesaid time and place, to be published in the *City Record* for ten days continuously, Sundays and legal holidays excepted, prior to the 27th day of October, 1916.

Dated October 14, 1916.
JOSEPH HAAG, Secretary, Board of Estimate and Apportionment, Municipal Building. Telephone 4560 Worth. o14,25

NOTICE IS HEREBY GIVEN THAT THE Board of Estimate and Apportionment of The City of New York, deeming it for the public interest so to do, proposes to change the map or plan of The City of New York so as to change the lines of the street system within the territory bounded by Ralph avenue, East 86th street, Ditmas avenue, East 87th street, Avenue D and East 83rd street; and to close and discontinue East 84th street and East 85th street between Ralph avenue and Ditmas avenue; and East 86th street, between Ditmas avenue and Avenue D, in the Borough of Brooklyn, and that a meeting of said Board will be held in the Old Council Chamber, City Hall, Borough of Manhattan, City of New York, on Friday, October 27, 1916, at 10:30 o'clock a. m., at which such proposed change will be considered by said Board; all of which is more particularly set forth and described in the following resolutions adopted by the Board on September 29, 1916 (Cal. No. 111), notice of the adoption of which is hereby given, viz.:

Resolved, That the Board of Estimate and Apportionment of The City of New York, in pursuance of the provisions of Section 442 of the Greater New York Charter, as amended, deeming it for the public interest so to do, proposes to change the map or plan of The City of New York by changing the lines of the street system within the territory bounded by Ralph avenue, East 86th street, Ditmas avenue, East 87th street, Avenue D and East 83rd street; and by closing and discontinuing East 84th street and East 85th street between Ralph avenue and Ditmas avenue, and East 86th street between Ditmas avenue and Avenue D, in the Borough of Brooklyn, which proposed change is more particularly shown upon a map or plan bearing the signature of the Commissioner of Public Works of the Borough, and dated September 22, 1916.

Resolved, That this Board consider the proposed change at a meeting of the Board to be held in the City Hall, Borough of Manhattan, City of New York, on Friday, the 27th day of October, 1916, at 10:30 o'clock a. m.

Resolved, That the Secretary of this Board cause these resolutions and a notice to all persons affected thereby that the proposed change will be considered at a meeting of the Board, to be held at the aforesaid time and place, to be published in the *City Record* and the corporation newspapers for ten days continuously, Sundays and legal holidays excepted, prior to the 27th day of October, 1916.

Dated October 14, 1916.
JOSEPH HAAG, Secretary, Municipal Building. Telephone 4560 Worth. o14,25

NOTICE IS HEREBY GIVEN THAT THE Board of Estimate and Apportionment of The City of New York, deeming it for the public interest so to do, proposes to change the map or plan of The City of New York so as to change the lines and grades of the street system within the territory bounded by Westchester avenue, Roberts avenue, Eastern Boulevard, Jarvis avenue, Zulette avenue, Edison avenue and Roebeling avenue, Borough of The Bronx, and that a meeting of said Board will be held in the Old Council Chamber, City Hall, Borough of Manhattan, City of New York, on Friday, October 27, 1916, at 10:30 o'clock a. m., at which such proposed change will be considered by said Board; all of which is more particularly set forth and described in the following resolutions adopted by the Board on September 29, 1916 (Cal. No. 112), notice of the adoption of which is hereby given, viz.:

Resolved, That the Board of Estimate and Apportionment of The City of New York, in pursuance of the provisions of Section 442 of the Greater New York Charter, as amended, deeming it for the public interest so to do, proposes to change the map or plan of The City of New York by changing the lines and grades of the street system within the territory bounded by Westchester avenue, Roberts avenue, Eastern Boulevard, Jarvis avenue, Zulette avenue, Edison avenue and Roebeling avenue, Borough of The Bronx, which proposed change is more particularly shown upon a map or plan bearing the signature of the President of the Borough, and dated April 20, 1916.

Resolved, That this Board consider the proposed change at a meeting of the Board to be held in the City Hall, Borough of Manhattan, City of New York, on Friday, October 27, 1916, at 10:30 o'clock a. m.

Resolved, That the Secretary of this Board cause these resolutions and a notice to all persons affected thereby that the proposed change will be considered at a meeting of the Board, to be held at the aforesaid time and place, to be published in the *City Record* for ten days continuously, Sundays and legal holidays excepted, prior to the 27th day of October, 1916.

Dated October 14, 1916.
JOSEPH HAAG, Secretary, Board of Estimate and Apportionment, Municipal Building. Telephone 4560 Worth. o14,25

NOTICE IS HEREBY GIVEN THAT THE Board of Estimate and Apportionment of The City of New York, deeming it for the public interest so to do, proposes to change the map or plan of The City of New York so as to change the lines of the street system within the territory bounded approximately by Eastern Parkway, the Cemetery of the Evergreens, Tappen Terrace and its prolongation, Interborough Parkway and Highland Boulevard, Boroughs of Brooklyn and Queens, and that a meeting of said Board will be held in the Old Council Chamber, City Hall, Borough of Manhattan, City of New York, on Friday, October 27, 1916, at 10:30 o'clock a. m., at which such proposed change will be considered by said Board; all of which is more particularly set forth and described in the following resolutions adopted by the Board on September 29, 1916 (Cal. No. 113), notice of the adoption of which is hereby given, viz.:

Resolved, That the Board of Estimate and Apportionment of The City of New York, in pursuance of the provisions of Section 442 of the Greater New York Charter, as amended, deeming it for the public interest so to do, proposes to change the map or plan of The City of New York by changing the lines of the street system within the territory bounded approximately by Eastern Parkway, the Cemetery of the Evergreens, Tappen Terrace and its prolongation, Interborough Parkway and Highland Boulevard, in the Boroughs of Brooklyn and Queens, which proposed change is more particularly shown upon a map or plan bearing the signatures of the President of the Borough of Queens and of the Commissioner of Public Works of the Borough of Brooklyn, and dated April 6, 1916.

Resolved, That this Board consider the proposed change at a meeting of the Board to be held in the City Hall, Borough of Manhattan, City of New York, on Friday, the 27th day of October, 1916, at 10:30 o'clock a. m.

Resolved, That the Secretary of this Board cause these resolutions and a notice to all persons affected thereby that the proposed change will be considered at a meeting of the Board, to be held at the aforesaid time and place, to be published in the *City Record* for ten days continuously, Sundays and legal holidays excepted, prior to the 27th day of October, 1916.

Dated October 14, 1916.
JOSEPH HAAG, Secretary, Municipal Building. Telephone 4560 Worth. o14,25

NOTICE IS HEREBY GIVEN THAT THE Board of Estimate and Apportionment of The City of New York, deeming it for the public interest so to do, proposes to change the map or plan of The City of New York so as to establish lines and grades for Ocean Promenade from Beach 126th street to a line 100.01 feet west of the westerly side of Beach 141st street; and to lay out a proposed park bounded by Ocean Promenade, a line 50 feet west of and parallel with the easterly line of Beach 126th street, the Atlantic Ocean and a line 101 feet west of and parallel with the westerly side of Beach 141st street, Borough of Queens, and that a meeting of said Board will be held in the Old Council Chamber, City Hall, Borough of Manhattan, City of New York, on Friday, October 27, 1916, at 10:30 o'clock a. m., at which such proposed change will be considered by said Board; all of which is more particularly set forth and described in the following resolutions adopted by the Board on September 29, 1916 (Cal. No. 114), notice of the adoption of which is hereby given, viz.:

Resolved, That the Board of Estimate and Apportionment of The City of New York, in pursuance of the provisions of Section 442 of the Greater New York Charter, as amended, deeming it for the public interest so to do, proposes to change the map or plan of The City of New York by establishing lines and grades for Ocean Promenade from Beach 126th street to a line 100.01 feet west of the westerly side of Beach 141st street; and by laying out a proposed park bounded by Ocean Promenade, a line 50 feet west of and parallel with the easterly line of Beach 126th street, the Atlantic Ocean and a line 101 feet west of and parallel with the westerly side of Beach 141st street, Borough of Queens, which proposed change is more particularly shown upon a map or plan bearing the signature of the President of the Borough, and dated May 19, 1916.

Resolved, That this Board consider the proposed change at a meeting of the Board to be held in the City Hall, Borough of Manhattan, City of New York, on Friday, October 27, 1916, at 10:30 o'clock a. m.

Resolved, That the Secretary of this Board cause these resolutions and a notice to all persons affected thereby that the proposed change will be considered at a meeting of the Board, to be held at the aforesaid time and place, to be published in the *City Record* for ten days continuously, Sundays and legal holidays excepted, prior to the 27th day of October, 1916.

Dated October 14, 1916.
JOSEPH HAAG, Secretary, Board of Estimate and Apportionment, Municipal Building. Telephone 4560 Worth. o14,25

NOTICE IS HEREBY GIVEN THAT THE Board of Estimate and Apportionment of The City of New York, deeming it for the public interest so to do, proposes to change the map or plan of The City of New York so as to change the grades of the street system within the territory bounded by Hillside avenue, Keyport avenue, Candor street, Harvard avenue, Jamaica avenue and Homer Lee avenue, Borough of Queens, and that a meeting of said Board will be held in the Old Council Chamber, City Hall, Borough of Manhattan, City of New York, on Friday, October 27, 1916, at 10:30 o'clock a. m., at which such proposed change will be considered by said Board; all of which is more particularly set forth and described in the following resolutions adopted by the Board on September 27, 1916 (Cal. No. 115), notice of the adoption of which is hereby given, viz.:

Resolved, That the Board of Estimate and Apportionment of The City of New York, in pursuance of the provisions of Section 442 of the Greater New York Charter, as amended, deeming it for the public interest so to do, proposes to change the map or plan of The City of New York by changing the grades of the street system within the territory bounded by Hillside avenue, Keyport avenue, Candor street, Harvard avenue, Jamaica avenue and Homer Lee avenue, Borough of Queens, which proposed change is more particularly shown upon a map or plan bearing the signature of the President of the Borough, and dated December 21, 1915.

Resolved, That this Board consider the proposed change at a meeting of the Board, to be held in the City Hall, Borough of Manhattan, City of New York, on Friday, October 27, 1916, at 10:30 o'clock a. m.

Resolved, That the Secretary of this Board cause these resolutions and a notice to all persons affected thereby that the proposed change will be considered at a meeting of the Board, to be held at the aforesaid time and place, to be published in the *City Record* for ten days continuously, Sundays and legal holidays excepted, prior to the 27th day of October, 1916.

Dated October 14, 1916.
JOSEPH HAAG, Secretary, Board of Estimate and Apportionment, Municipal Building. Telephone 4560 Worth. o14,25

NOTICE IS HEREBY GIVEN THAT THE Board of Estimate and Apportionment of The

City of New York, deeming it for the public interest so to do, proposes to change the map or plan of The City of New York so as to establish lines and grades for Cunard place, between Richmond road and Cedar Terrace, Borough of Richmond, and that a meeting of said Board will be held in the Old Council Chamber, City Hall, Borough of Manhattan, City of New York, on Friday, October 27, 1916, at 10:30 o'clock a. m., at which such proposed change will be considered by said Board; all of which is more particularly set forth and described in the following resolutions adopted by the Board on September 27, 1916 (Cal. No. 116), notice of the adoption of which is hereby given, viz.:

Resolved, That the Board of Estimate and Apportionment of The City of New York, in pursuance of the provisions of Section 442 of the Greater New York Charter, as amended, deeming it for the public interest so to do, proposes to change the map or plan of The City of New York by establishing lines and grades for Cunard place between Richmond road and Cedar Terrace, Borough of Richmond, which proposed change is more particularly shown upon a map or plan bearing the signature of the President of the Borough, and dated August 30, 1916.

Resolved, That this Board consider the proposed change at a meeting of the Board, to be held in the City Hall, Borough of Manhattan, City of New York, on Friday, October 27, 1916, at 10:30 o'clock a. m.

Resolved, That the Secretary of this Board cause these resolutions and a notice to all persons affected thereby that the proposed change will be considered at a meeting of the Board, to be held at the aforesaid time and place, to be published in the *City Record* for ten days continuously, Sundays and legal holidays excepted, prior to the 27th day of October, 1916.

Dated October 14, 1916.
JOSEPH HAAG, Secretary, Board of Estimate and Apportionment, Municipal Building. Telephone 4560 Worth. o14,25

NOTICE IS HEREBY GIVEN THAT AT THE meeting of the Board of Estimate and Apportionment held on September 29, 1916 (Cal. No. 117), the following resolutions were adopted:

Whereas, The Board of Estimate and Apportionment of The City of New York is considering the advisability of instituting proceedings to acquire title to the real property required for the opening and extending of West street, from Avenue M to 60th street; 23rd avenue, from West street to 60th street, and from 62nd street to 63rd street, in the Borough of Brooklyn, City of New York; and

Whereas, The Board of Estimate and Apportionment is authorized and required at the time of the adoption of the resolution directing the institution of proceedings to acquire title to the real property required for the foregoing improvement to fix and determine upon an area or areas of assessment for benefit for said proceedings.

Resolved, That the Board of Estimate and Apportionment, in pursuance of the provisions of Section 973 of the Greater New York Charter as amended, hereby gives notice that the proposed areas of assessment for benefit in these proceedings are as follows:

1. Beginning at a point on the southerly boundary line of Washington Cemetery where it is intersected by the prolongation of a line midway between Bay Parkway and 23rd avenue, as these streets are laid out between 59th street and 60th street, and running thence eastwardly along the southerly boundary line of Washington Cemetery to the intersection with a line midway between West street and Gravesend avenue; thence southwardly along the said line midway between West street and Gravesend avenue to the intersection with the prolongation of a line midway between 60th street and 61st street; thence northwardly along the said line midway between 60th street and 61st street and along the prolongation of the said line to the intersection with a line bisecting the angle formed by the intersection of the westerly line of West street and the southeasterly line of 23rd avenue; thence northwardly along the said bisecting line to the intersection with the southeasterly line of 60th street; thence northwardly along the southeasterly line of 60th street to the intersection with a line midway between Bay Parkway and 23rd avenue as these streets are laid out between 59th street and 60th street; thence northwardly along the said line midway between Bay Parkway and 23rd avenue and along the prolongation of the said line to the point or place of beginning.

2. Bounded on the northeast by the southeasterly line of 62nd street; on the southeast by a line midway between 23rd avenue and 24th avenue; on the southwest by the northeasterly line of 63rd street; and on the northwest by a line midway between Bay Parkway and 23rd avenue.

Resolved, That this Board consider the proposed areas of assessment at a meeting of the Board to be held in the City of New York, Borough of Manhattan, in the City Hall, on Friday, October 27, 1916, at 10:30 o'clock a. m., and that at the same time and place a public hearing thereon will then and there be had.

Resolved, That the Secretary of this Board cause these resolutions and a notice, to all persons affected thereby to be published in The City

Record and the Corporation Newspapers for ten days, exclusive of Sundays and legal holidays, prior to Friday, October 27, 1916.

Dated October 14, 1916.
JOSEPH HAAG, Secretary, Municipal Building. Telephone 4560 Worth. o14,25

NOTICE IS HEREBY GIVEN THAT AT THE meeting of the Board of Estimate and Apportionment held on September 29, 1916 (Cal. No. 118), the following resolutions were adopted:

Whereas, The Board of Estimate and Apportionment of The City of New York is considering the advisability of instituting proceedings to acquire title to the real property required for the opening and extending of Portal street, from Eastern Parkway to East New York avenue, and to Union street, from Ralph avenue to Portal street, in the Borough of Brooklyn, City of New York; and

Whereas, The Board of Estimate and Apportionment is authorized and required at the time of the adoption of the resolution directing the institution of proceedings to acquire title to the real property required for the foregoing improvement to fix and determine upon an area or areas of assessment for benefit for said proceedings.

Resolved, That the Board of Estimate and Apportionment, in pursuance of the provisions of Section 973 of the Greater New York Charter as amended, hereby gives notice that the proposed areas of assessment for benefit in these proceedings are as follows:

Beginning at a point on the southerly line of Eastern Parkway where it is intersected by the southeasterly line of Portal street, and running thence eastwardly along the southerly line of Eastern Parkway to a point distant 100 feet northwardly from the northeasterly line of Portal street, the said distance being measured at right angles to Portal street; thence southwardly and always distant 100 feet northwardly from and parallel with the northeasterly line of Portal street to the intersection with a line distant 100 feet northwardly from and parallel with the northerly line of Union street, the said distance being measured at right angles to Union street; thence eastwardly along the said line parallel with Union street to the intersection with the westerly line of Ralph avenue; thence southwardly along the westerly line of Ralph avenue to the intersection with the northwesterly line of East New York avenue; thence southwardly along the northwesterly line of East New York avenue to the intersection with a line distant 100 feet southerly from and parallel with the southerly line of Union street, the said distance being measured at right angles to Union street; thence westwardly along the said line parallel with Union street to the intersection with a line distant 100 feet easterly from and parallel with the easterly line of Portal street as this street is laid out where it adjoins East New York avenue, the said distance being measured at right angles to Portal street; thence southwardly along the said line parallel with Portal street to the intersection with the northwesterly line of East New York avenue; thence southwardly along the northwesterly line of East New York avenue to the intersection with the westerly line of Portal street, and thence generally northwardly along the westerly line of Portal street to the point or place of beginning.

Resolved, That this Board consider the proposed area of assessment at a meeting of the Board to be held in The City of New York, Borough of Manhattan, in the City Hall, on Friday, October 27, 1916, at 10:30 o'clock a. m., and that at the same time and place a public hearing thereon will then and there be had.

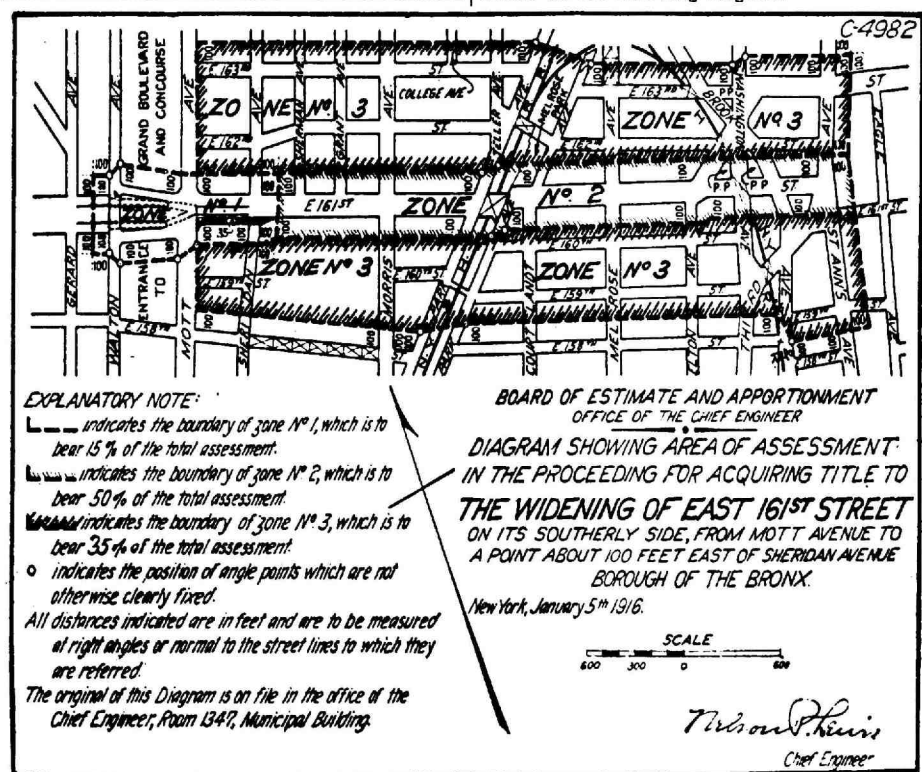
Resolved, That the Secretary of this Board cause these resolutions and a notice to all persons affected thereby to be published in The City Record and in the Corporation Newspapers for ten days, exclusive of Sundays and legal holidays, prior to Friday, October 27, 1916.

Dated October 14, 1916.
JOSEPH HAAG, Secretary, Municipal Building. Telephone 4560 Worth. o14,25

NOTICE IS HEREBY GIVEN THAT AT THE meeting of the Board of Estimate and Apportionment held on September 29, 1916 (Cal. No. 119), the following resolutions were adopted:

Whereas, The Board of Estimate and Apportionment is considering the advisability of amending the proceeding authorized by said Board on February 4, 1916, for acquiring title to the real property required for the widening of East 161st street on its southerly side, from Mott avenue to a point about 100 feet east of Sheridan avenue, Borough of The Bronx, so as to conform to a map or plan adopted by the Board of Estimate and Apportionment on September 15, 1916, changing the lines of said East 161st street so as to provide for taking a smaller railroad area, the proposed amended proceeding providing for the acquisition of title to the real property required for the widening of East 161st street on its southerly side, from Mott avenue to a point about 100 feet east of Sheridan avenue, as said East 161st street is now laid out upon the map or plan of the City of New York.

Resolved, That the Board of Estimate and Apportionment, in pursuance of the provisions of the Greater New York Charter, as amended, hereby gives notice that the proposed district of assessment for benefit in these proceedings is as shown on the following diagram:



Resolved, That this Board consider the proposed district of assessment at a meeting of the Board to be held in the City of New York, Borough of Manhattan, in the City Hall, on Friday, the 27th day of October, 1916, at 10:30 o'clock a. m., and that at the same time and place a public hearing thereon will then and there be had.

Resolved, That the Secretary of this Board cause these resolutions and a notice to all persons affected thereby to be published in the City Record for ten days continuously, Sundays and

legal holidays excepted, prior to the 27th day of October, 1916.

Dated, October 14, 1916.
JOSEPH HAAG, Secretary, Municipal Building. Telephone 4560 Worth. o14,25

NOTICE IS HEREBY GIVEN THAT AT THE meeting of the Board of Estimate and Apportionment held on September 29, 1916 (Cal. No. 120), the following resolutions were adopted:

Whereas, The Board of Estimate and Apportionment of The City of New York is considering

the advisability of instituting proceedings to acquire title to the real property required for the opening and extending of Lowery street, from Skillman avenue to Queens Boulevard, and from Gould avenue to Borden avenue, in the Borough of Queens, City of New York; and

Whereas, The Board of Estimate and Apportionment is authorized and required at the time of the adoption of the resolution directing the institution of proceedings to acquire title to the real property required for the foregoing improvement to fix and determine upon an area or areas of assessment for benefit for said proceedings.

Resolved, That the Board of Estimate and Apportionment, in pursuance of the provisions of Section 973 of the Greater New York Charter as amended, hereby gives notice that the proposed areas of assessment for benefit in these proceedings are as follows:

I. Bounded on the north by a line distant 100 feet northerly from and parallel with the northerly line of Skillman avenue, the said distance being measured at right angles to Skillman avenue; on the east by a line midway between Lowery street and Van Buren street, and by the prolongation of the said line; on the south by the northerly line of Queens Boulevard; and on the west by a line midway between Lowery street and Bragaw street and by the prolongation of the said line.

II. Bounded on the north by the southerly line of Gould avenue; on the east by a line midway between Lowery street and Van Buren street and by the prolongation of the said line; on the south by the southerly line of Borden avenue; and on the west by a line midway between Lowery street and Bragaw street and by the prolongation of the said line.

Resolved, That this Board consider the proposed areas of assessment at a meeting of the Board to be held in The City of New York, Borough of Manhattan, in the City Hall, on Friday, October 27, 1916, at 10:30 o'clock a. m., and that at the same time and place a public hearing thereon will then and there be had.

Resolved, That the Secretary of this Board cause these resolutions and a notice to all persons affected thereby to be published in The City Record for ten days, exclusive of Sundays and legal holidays, prior to Friday, October 27, 1916.

Dated October 14, 1916.

JOSEPH HAAG, Secretary, Municipal Building. Telephone 4560 Worth. o14.25

NOTICE IS HEREBY GIVEN THAT AT THE meeting of the Board of Estimate and Apportionment held on September 29, 1916 (Cal. No. 122), the following resolutions were adopted:

Whereas, The Board of Estimate and Apportionment of The City of New York is considering the advisability of instituting proceedings to acquire title to the real property required for the opening and extending of These avenue, from Penelope street to Nassau avenue (North Hempstead Turnpike), in the Borough of Queens, City of New York; and

Whereas, The Board of Estimate and Appor-

tionment is authorized and required at the time of the adoption of the resolution directing the institution of proceedings to acquire title to the real property required for the foregoing improvement to fix and determine upon an area or areas of assessment for benefit for said proceedings.

Resolved, That the Board of Estimate and Apportionment, in pursuance of the provisions of Section 973 of the Greater New York Charter as amended, hereby gives notice that the proposed area of assessment for benefit in these proceedings is as follows:

Bounded on the north by a line always distant 100 feet northerly from and parallel with the northerly line of Nassau avenue, as this street is laid out in the tangents adjoining These avenue and the prolongation thereof, the said distance being measured at right angles to Nassau avenue; on the east by a line midway between These avenue and Corinth avenue, as these streets are laid out between Jansen avenue and Eliot avenue and by the prolongation of the said line; on the south by a line distant 100 feet southerly from and parallel with the southerly line of Penelope street, the said distance being measured at right angles to Penelope street; and on the west by a line midway between These avenue and Weiss avenue and by the prolongation of the said line.

Resolved, That this Board consider the proposed area of assessment at a meeting of the Board to be held in The City of New York, Borough of Manhattan, in the City Hall, on Friday, October 27, 1916, at 10:30 o'clock a. m., and that at the same time and place a public hearing thereon will then and there be had.

Resolved, That the Secretary of this Board cause these resolutions and a notice to all persons affected thereby to be published in The City Record for ten days, exclusive of Sundays and legal holidays, prior to Friday, October 27, 1916.

Dated October 14, 1916.

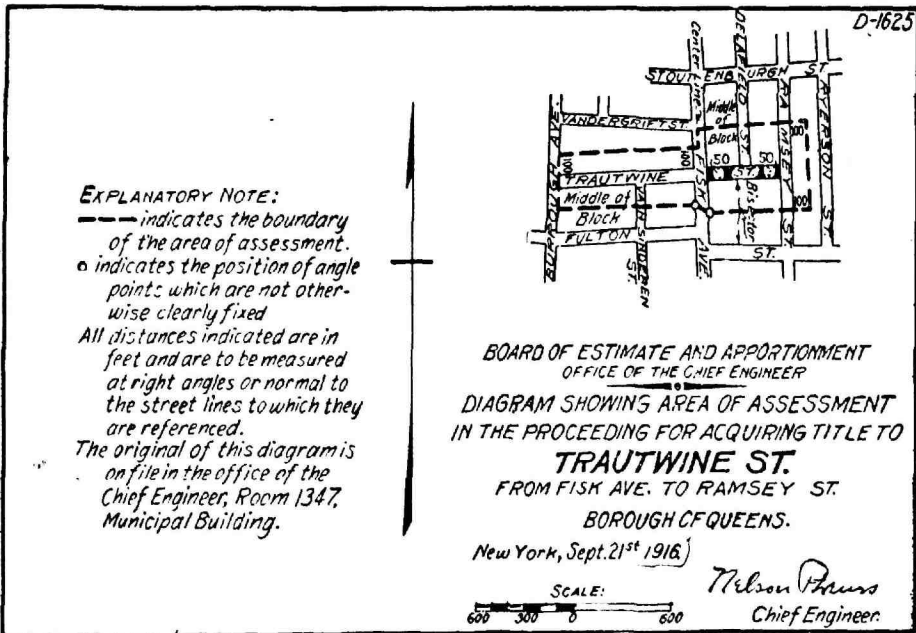
JOSEPH HAAG, Secretary, Municipal Building. Telephone 4560 Worth. o14.25

NOTICE IS HEREBY GIVEN THAT AT THE meeting of the Board of Estimate and Apportionment held on September 29, 1916 (Cal. No. 122), the following resolutions were adopted:

Whereas, The Board of Estimate and Apportionment of The City of New York is considering the advisability of instituting proceedings to acquire title to the real property required for the opening and extending of Trautwine street, from Fisk avenue to Ramsey street, in the Borough of Queens, City of New York; and

Whereas, The Board of Estimate and Apportionment is authorized and required at the time of the adoption of the resolution directing the institution of proceedings to acquire title to the real property required for the foregoing improvement to fix and determine upon an area or areas of assessment for benefit for said proceedings.

Resolved, That the Board of Estimate and Apportionment, in pursuance of the provisions of Section 973 of the Greater New York Charter as amended, hereby gives notice that the proposed area of assessment for benefit in these proceedings is as shown on the following diagram:



Resolved, That this Board consider the proposed area of assessment at a meeting of the Board to be held in The City of New York, Borough of Manhattan, in the City Hall, on Friday, October 27, 1916, at 10:30 o'clock a. m., and that at the same time and place a public hearing thereon will then and there be had.

Resolved, That the Secretary of this Board cause these resolutions and a notice to all persons affected thereby to be published in The City Record for ten days, exclusive of Sundays and legal holidays, prior to Friday, October 27, 1916.

Dated October 14, 1916.

JOSEPH HAAG, Secretary, Municipal Building. Telephone 4560 Worth. o14.25

NOTICE IS HEREBY GIVEN THAT AT THE meeting of the Board of Estimate and Apportionment held on September 29, 1916, the following resolutions were adopted:

Whereas, The Board of Estimate and Apportionment of The City of New York is considering the advisability of instituting proceedings to acquire title to the real property required for the opening and extending of Remsen ave., from Ralph avenue to the junction of East New York avenue and Utica avenue, in the Borough of Brooklyn, City of New York; and

Whereas, The Board of Estimate and Apportionment is authorized and required at the time of the adoption of the resolution directing the institution of proceedings to acquire title to the real property required for the foregoing improvement to fix and determine upon an area or areas of assessment for benefit for said proceedings.

Resolved, That the Board of Estimate and Apportionment, in pursuance of the provisions of Section 973 of the Greater New York Charter, as amended, hereby gives notice that the proposed area of assessment for benefit in these proceedings is as follows:

Beginning at a point on the southerly line of Lefferts avenue midway between Utica avenue and Schenectady avenue and running thence northerly at right angles to Malbone street, to the intersection with a line midway between Crown street and Montgomery street; thence eastwardly along the said line midway between Crown street and Montgomery street to the intersection with the prolongation of a line midway between East 93rd street and East 94th street; thence southeasterly along the said line midway between East 93rd street and East 94th street and along the prolongation of the said line to a point distant 100 feet northwesterly from the northwesterly line of Church avenue; thence generally westwardly and always distant 100 feet northerly from and parallel with the northerly line of Church avenue to the intersection with a line midway between East 55th street and East 56th street; thence northwardly along the said line midway between East 55th street and East 56th street to a point distant 100 feet southerly from the southerly line of Linden avenue; thence westwardly and parallel with Linden avenue to the intersection with a line midway between East 54th street and East 55th street; thence northwardly along the said line between East 54th street and East 55th street to a point distant 100 feet northerly from the northerly line of Linden avenue; thence

westwardly and parallel with Linden avenue to the intersection with a line midway between East 53rd street and East 54th street; thence northwardly along the said line midway between East 53rd street and East 54th street to a point distant 100 feet southerly from the southerly line of Lenox road; thence westwardly and parallel with Lenox road to the intersection with a line midway between East 52nd street and East 53rd street; thence northwardly along the said line midway between East 52nd street and East 53rd street to a point distant 100 feet southerly from the southerly line of Clarkson avenue; thence westwardly and parallel with Clarkson avenue to the intersection with a line midway between East 51st street and East 52nd street; thence northwardly along the said line midway between East 51st street and East 52nd street to a point distant 100 feet southerly from the southerly line of Winthrop street; thence westwardly and parallel with Winthrop street to the intersection with a line midway between Utica avenue and East 51st street; thence northwardly along the said line midway between Utica avenue and East 51st street to a point distant 100 feet southerly from the southerly line of Rutland road; thence westwardly and parallel with Rutland road to the intersection with a line midway between Utica avenue and Schenectady avenue; thence northwardly along the said line midway between Utica avenue and Schenectady avenue to the point or place of beginning.

Resolved, That this Board consider the proposed area of assessment at a meeting of the Board to be held in The City of New York, Borough of Manhattan, in the City Hall, on Friday, October 27, 1916, at 10:30 o'clock a. m., and that at the same time and place a public hearing thereon will then and there be had.

Resolved, That the Secretary of this Board cause these resolutions and a notice to all persons affected thereby to be published in The City Record and in the Corporation Newspapers for ten days, exclusive of Sundays and legal holidays, prior to Friday, October 27, 1916.

Dated October 14, 1916.

JOSEPH HAAG, Secretary, Municipal Building. Telephone 4560 Worth. o14.25

DEPARTMENT OF PARKS.

Sales of Privileges.

SEALED BIDS WILL BE RECEIVED BY the Park Commissioner at the office of the Department of Parks, Municipal Building, Manhattan, until 11 a. m. on

TUESDAY, OCTOBER 31, 1916.

NO. 1—FOR THE PRIVILEGE OF MAINTAINING AND HIRING BOATS ON THE LAKE IN CENTRAL PARK. ALSO FOR THE PRIVILEGE OF COAT ROOM AND THE HIRING OF SKATES DURING THE WINTER.

NO. 2—FOR THE PRIVILEGE OF MAINTAINING AND HIRING BOATS ON THE HARLEM MEER IN CENTRAL PARK. ALSO FOR THE PRIVILEGE OF COAT ROOM AND THE HIRING OF SKATES DURING THE WINTER.

NO. 3—FOR THE PRIVILEGE OF MAINTAINING AND HIRING BOATS ON THE POND IN CENTRAL PARK. ALSO FOR THE PRIVILEGE OF COAT ROOM AND THE HIRING OF SKATES DURING THE WINTER.

The successful bidder must agree that the charge made by him shall not be more than 25c. an hour for the use of boats by one or two persons, a charge of ten cents an hour for each additional person. A charge of ten (10) cents for a trip around the lake in the launch; children under twelve years of age to be charged five (5) cents, and that his charge for checking property and renting skates shall be no higher than authorized by the Commissioner of Parks.

No bid shall be considered unless accompanied by a certified check or cash to the amount of not less than Two Hundred Dollars.

Should the successful bidder refuse to accept the privilege after award by the Commissioner, the deposit will be forfeited to The City of New York.

Each bidder shall make his bid for the amount of monthly rental.

The period of time, should the contract be let, will expire on Dec. 31, 1921.

The bids will be compared and the privilege will be awarded to the highest responsible bidder.

The Commissioner reserves the right to reject all bids.

The form of proposal and full information as to bidding can be obtained at the office of the Department of Parks, 10th floor, Municipal Building, Manhattan.

CABOT WARD, Commissioner of Parks, Manhattan and Richmond. o19.31

Proposals.

SEALED BIDS OR ESTIMATES WILL BE received by the Park Board at the office of the Central Purchase Committee, Room 1220, Municipal Building, Manhattan, until 2:30 p. m. on

MONDAY, OCTOBER 30, 1916.

Borough of Brooklyn.

FOR FURNISHING AND DELIVERING FORAGE.

The time for the performance of the contract is on or before Dec. 31, 1916.

The amount of security required is thirty (30) per cent. of the contract amount awarded.

No bid will be considered unless it is accompanied by a deposit. Such deposit shall be in an amount not less than one and one-half (1 1/2) per cent. of the total amount of the bid.

The bidder will state the price per unit, as called for in the schedules of quantities and prices, by which the bids will be tested. The extensions must be made and footed up, as the bids will be read from the total and awards, if made, made to the lowest bidder on each item, as stated in the schedules.

Bids must be submitted in duplicate, each copy in a separate envelope. No bid will be accepted unless this provision is complied with.

Blank forms and further information may be obtained at the office of the Central Purchase Committee, 12th floor, Municipal Building, Manhattan.

DEPARTMENT OF PARKS, CABOT WARD, President; RAYMOND V. INGERSOLL, THOMAS W. WHITTLE, JOHN WEIR, Commissioners. o18.30

See General Instructions to Bidders on last page, last column, of the "City Record," except for the address of the office for receiving and opening bids.

SEALED BIDS OR ESTIMATES WILL BE received by the Park Board at the office of the Department of Parks, Municipal Building, Manhattan, until 3 p. m. on

THURSDAY, OCTOBER 26, 1916.

FOR FURNISHING AND LAYING CONCRETE WALK ALONG 177TH ST. SIDE OF CROTONA PARK, BETWEEN THIRD AND ARTHUR AVES. IN THE BOROUGH OF THE BRONX, IN THE CITY OF NEW YORK.

The amount of security required is Eight Hundred Dollars (\$800).

The time allowed to complete the work will be thirty (30) consecutive working days.

Cashed check or cash in the sum of Forty (\$40) Dollars must accompany the bid.

Blank forms and other information may be obtained at the office of the Department of Parks, Bronx, Zbrowski Mansion, Claremont Park, Bronx.

CABOT WARD, President; RAYMOND V. INGERSOLL, THOMAS W. WHITTLE, JOHN WEIR, Commissioner of Parks. o13.26

See General Instructions to Bidders on last page, last column, of the "City Record."

SUPREME COURT—FIRST DEPARTMENT.

Filing Preliminary Abstracts.

In the Matter of the Application of The City of New York, relative to acquiring title, wherever the same has not been heretofore acquired for the same purpose in fee, to the lands, tenements and hereditaments required for the opening and extending of WEST 239TH STREET from Broadway to Review place, in the 24th Ward, Borough of The Bronx, City of New York.

NOTICE IS HEREBY GIVEN TO ALL PERSONS interested in the above entitled proceeding, and to the owner or owners, occupant or occupants of all houses and lots and improved and unimproved lands affected thereby, and to all others whom it may concern, to wit:

First.—That the undersigned, Commissioners of Estimate, have completed their estimate of damage, and that all persons interested in this proceeding, or in any of the lands, tenements and hereditaments and premises affected thereby, having any objection thereto, do file their said objections in writing, duly verified, with them at their office, Room 1557, 15th Floor, Municipal Building, Chambers and Centre streets, in the Borough of Manhattan, in The City of New York, on or before the 9th day of November, 1916, and that the said Commissioners will hear parties so objecting, and for that purpose will be in attendance at their said office on the 13th day of November, 1916, at 2:30 o'clock p. m.

Second.—That the undersigned, Commissioner of Assessment, has completed his estimate of benefit and that all persons interested in this proceeding, or in any of the lands, tenements and hereditaments and premises affected thereby, having any objection thereto, do file their said objections in writing, duly verified, with him at his office, Room 1557, 15th Floor, Municipal Building, Chambers and Centre Streets, in the Borough of Manhattan, in The City of New York, on or before the 9th day of November, 1916, and that the said Commissioner will hear parties so objecting, and for that purpose will be in attendance at his said office on the 14th day of November, 1916, at 2:30 o'clock p. m.

Third.—That the Commissioner of Assessment has assessed any or all such lands, tenements and hereditaments and premises as are within the area of assessment fixed and prescribed as the area of assessment for benefit by the Board of Estimate and Apportionment on the 22nd day of October, 1915, and that the said area of assessment includes all those lands, tenements and hereditaments and premises situate and being in the Borough of The Bronx, in The City of New York, which, taken together, are bounded and described as follows, viz.:

Bounded on the north by a line distant 100 feet northerly from and parallel with the northerly line of West 239th street, the said distance being measured at right angles to West 239th street; on the east by a line distant 100 feet easterly from and parallel with the easterly line of Review place, the said distance being measured at right angles to Review place; on the south by a line distant 100 feet southerly from and parallel with the southerly line of West 239th street, the said distance being measured at right angles to West 239th street, and on the west by the easterly line of Broadway.

Fourth.—That the abstracts of said estimate of damage and of said assessment for benefit, together with the damage and benefit maps, and also all the affidavits, estimates, proofs and other documents used by the Commissioners of Estimate and by the Commissioner of Assessment in making the same, have been deposited in the Bureau of Street Openings in the Law Department of The City of New York, Room 1529, 15th Floor, Municipal Building, Chambers and Centre streets, in the Borough of Manhattan, in said City, there to remain until the 13th day of November, 1916.

Fifth.—That, provided there be no objections filed to either of said abstracts, the reports as to awards and as to assessments for benefit herein will be presented for confirmation to the Supreme Court of the State of New York, First Department, at a Special Term thereof, Part III, to be held in the County Court House in the Borough of Manhattan, in The City of New York, on the 21st day of December, 1916, at the opening of the Court on that day.

Sixth.—In case, however, objections are filed to the foregoing abstracts of estimate and assessment, or to either of them, the motion to confirm the reports as to awards and as to assessments shall stand adjourned to the date to be hereafter specified in the notice provided in such cases to be given in relation to filing the final reports, pursuant to Sections 981 and 984 of the Greater New York Charter, as amended by Chapter 658 of the Laws of 1906.

Dated, New York, October 16, 1916.

ABRAHAM M. SCHWARTZ, Chairman; JAMES J. McMAHON, CHAS. I. CAVANAGH, Commissioners of Estimate; ABRAHAM M. SCHWARTZ, Commissioner of Assessment. JOEL J. SQUIER, Clerk. o20.n6

Hearings on Qualifications.

In the Matter of the Application of the Corporation Counsel of The City of New York for the appointment of Commissioners of Estimate and Assessment to ascertain and determine the compensation which should justly be made to owners abutting on WILLIAM AND NORTH WILLIAM STREETS who have filed claims with the Comptroller of The City of New York for damages for the closing of portions of said WILLIAM AND NORTH WILLIAM STREETS, in the Borough of Manhattan, City of New York, as shown by a map dated April 11, 1912, adopted by the Board of Estimate and Apportionment on the 12th day of May, 1912, and approved by the Mayor on the 22d day of May, 1912.

NOTICE IS HEREBY GIVEN THAT BY AN order of the Supreme Court of the State of New York, First Judicial District, dated October 16th, 1916, and duly entered and filed in the office of the Clerk of the County of New York on October 17, 1916, Benno Lewinson was appointed a Commissioner of Estimate and Assessment in the above entitled proceeding in the place and stead of Charles H. Murray, deceased.

NOTICE IS FURTHER GIVEN THAT, pursuant to the said order bearing date October 16, 1916, and duly entered and filed in the office of the Clerk of the County of New York on October 17th, 1916, the said Benno Lewinson will attend at a Special Term, Part II, of the Supreme Court of the State of New York, First Judicial District, to be held in and for the County of New York, at the County Court House, in the Borough of Manhattan, in The City of New York, on the 31st day of October, 1916, at the opening of the Court on that day, or as soon thereafter as counsel can be heard thereon, for the purpose of being examined under oath by the Corporation Counsel of The City of New York, or by any other person having any interest in said proceeding, as to his qualifications to act as such Commissioner.

Dated, New York, October 19, 1916.

LAMAR HARDY, Corporation Counsel, Municipal Building, Borough of Manhattan, City of New York. o19.30

Filing Bill of Costs.

In the Matter of the Application of The City of New York, relative to acquiring title, wherever the same has not been heretofore acquired, to the lands, tenements and hereditaments required for the opening and extending of EAST 210TH STREET, from Jerome avenue to Wayne avenue; WAYNE AVENUE, from Reservoir Oval West to Gun Hill road; TRYON AVENUE, from Reservoir Oval West to Gun Hill road, all of which are in the Twenty-fourth Ward, Borough of The Bronx, City of New York.

NOTICE IS HEREBY GIVEN THAT THE supplemental and additional bill of costs, charges and expenses incurred by reason of the proceedings in the above entitled matter will be presented for taxation to one of the Justices of the Supreme Court of the State of New York, First Department, at a Special Term thereof, Part I, to be held at the County Court House in the Borough of Manhattan, in The City of New York, on the 31st day of October, 1916, at 10:30 o'clock in the forenoon of that day, or as soon thereafter as counsel can be heard thereon; and that the said bill of costs, charges and expenses has been deposited in the Office of the Clerk of the County of New York, there to remain for and during the space of ten days, as required by law.

Dated, New York, Oct. 18, 1916.

PETER J. EVERETT, Commissioner of Assessment. JOEL J. SQUIER, Clerk. o18.28

In the Matter of the Application of The City of New York, relative to acquiring title wherever the same has not been heretofore acquired for the same purpose in fee to the lands, tenements and hereditaments required for the opening and extending of WEST 230TH STREET, from Bailey avenue to Kingsbridge Terrace, in the 24th Ward, Borough of The Bronx, City of New York.

NOTICE IS HEREBY GIVEN THAT THE bill of costs, charges and expenses incurred by reason of the above entitled proceeding will be presented for taxation to one of the Justices of the Supreme Court of the State of New York, First Department, at a Special Term thereof, for the hearing of motions, to be held at the County Court House in the Borough of The Bronx, in The City of New York, on the 26th day of October, 1916, at 10:30 o'clock in the forenoon of that day, or as soon thereafter as Counsel can be heard thereon; and that the said bill of costs, charges and expenses has been deposited in the Office of the Clerk of the County of Bronx, there to remain for and during the space of ten days, as required by law.

Dated, New York, October 13, 1916.

LAMAR HARDY, Corporation Counsel, Municipal Building, Borough of Manhattan, City of New York. o13.24

Application to Amend Proceedings.

PURSUANT TO THE STATUTES IN SUCH cases made and provided, notice is hereby given that an application will be made to the Supreme Court of the State of New York, Second Judicial District, at a Special Term, for the hearing of motions, held in and for the County of Kings, at the County Courtthouse, in the Borough of Brooklyn, in the City of New York, on 25th day of October, 1916, at the opening of the Court on that day or as soon thereafter as counsel can be heard thereon for an order amending the proceeding entitled "In the Matter of the Application of the City of New York for the purpose of acquiring title wherever the same has not been heretofore acquired for the same purpose in fee to the lands, tenements and hereditaments required for the opening and extending of Roosevelt avenue, from Woodside avenue to Watergate avenue; the Public place bounded by Roosevelt avenue, Elmhurst avenue and Case street; the Public place at the intersection of Roosevelt avenue with Loouana avenue; the triangular area bounded by Roosevelt avenue, the easterly line of Vaux street and Woodside avenue; the triangular area bounded by Roosevelt avenue, the easterly line of Warner avenue and the southerly line of Aske street; Sagamore avenue, bounded by the easterly line of Loouana avenue where it adjoins the Public place at Roosevelt avenue, in the Second and Third Wards, Borough of Queens, City of New York," and the petition and order appointing Commissioners of Estimate and a Commissioner of Assessment in said proceeding heretofore duly entered and filed in the office of the Clerk of the County of Queens on the 19th day of August, 1912, so as to conform to a map or plan adopted by the Board of Estimate and Apportionment on June 23, 1916, in which the lines of Roosevelt avenue and Amity street are radically changed in the sections extending from the time street to Lawrence avenue; and the proceeding is now amended providing for the acquisition of the triangular area, from Woodside avenue to the line passing through the angle points distant, respectively, 415.96 and 420.5 feet east of Hewitt avenue; together with the aforesaid Public places and triangular areas, and each of the remaining streets between the limits mentioned.

The amended technical description of the property to be acquired is as follows:

Beginning at a point formed by the intersection of the northerly line of Roosevelt avenue with the northeasterly line of old Woodside avenue, which point is located on the northerly line of Roosevelt avenue 37.96 feet westerly from the intersection of the easterly line of Wright place with the northerly line of Roosevelt avenue. Running thence easterly for 8,162.11 feet along the northerly line of Roosevelt avenue to the westerly line of Elmhurst avenue; thence southerly, deflecting to the right $121^{\circ} 52' 48''$ for 122.48 feet along the westerly line of Elmhurst avenue to the northerly line of Case street; thence westerly, deflecting to the right $96^{\circ} 18' 30''$ for 38.83 feet to the prolongation of the southerly line of Roosevelt avenue; thence westerly, deflecting to the left $38^{\circ} 11' 18''$ for 2,778.10 feet along the southerly line of Roosevelt avenue to the easterly line of Vaux street; thence southerly, deflecting to the left $63^{\circ} 14' 15''$ for 59.28 feet along the easterly line of Vaux street to the northeasterly line of old Woodside avenue; thence northwesterly, deflecting to the right for 293.89 feet along the northeasterly line of old Woodside avenue to the point or place of beginning.

Beginning at the angle point in the northerly line of Roosevelt avenue 415.96 feet easterly from the easterly line of Hewitt avenue; running thence southerly for 80.13 feet to the angle point in the southerly line of Roosevelt avenue, west of Prime street; thence westerly, deflecting to 'he right 93° 15' 05" for 6,382.28 feet along the southerly line of Roosevelt avenue to the westerly line of Louona avenue; thence northerly, deflecting to the right 125° 45' 00" for 158.40 feet along the westerly line of Louona avenue to the southerly line of Roosevelt avenue; thence westerly, deflecting to the right 121° 52' 48" for 94.21 feet along the southerly line of Roosevelt avenue to the southeasterly line of Warner avenue; thence southwesterly, deflecting to the left 51° 48' 42" for 116.56 feet along the south-easterly line of Warner avenue to the south-westerly line of Ask street; thence northwesterly, deflecting to the right 90° for 148.19 feet along the southwesterly line of Ask street to the southerly line of Roosevelt avenue; thence westerly, deflecting to the left 38° 11' 18" for 639.70 feet along the southerly line of Roosevelt avenue to the easterly line of old Elmhurst street; thence northerly, deflecting to the right 121° 52' 48" for 94.21 feet along the easterly line of old Elmhurst avenue to the northerly line of Roosevelt avenue; thence easterly, deflecting to the right 58° 07' 12" for 2,436.08 feet along the northerly line of Roosevelt avenue to the northerly line of Sacket street; thence easterly, deflecting to the left 13° 32' 57" for 177.12 feet along the northerly line of Sacket street; thence southerly, deflecting to the right 87° 27' 07" for 43.19 feet to the northerly line of Roosevelt avenue; thence easterly, deflecting to the left 73° 54' 19" for 1,587.24 feet along the northerly line of Roosevelt avenue to the easterly line of Sacket street; thence easterly, for 5,742.25 feet along the northerly line of Roosevelt avenue to the angle point 415.96 feet east of the easterly line of Hewitt avenue, the point of place of beginning.

The property affected by the above proceeding is located in Blocks Nos. 916, 917, 919, 3089, 3094, 3096, 3101, 3106, 3111, 3113, 3118, 3120,

Roosevelt avenue, extending from Woodside avenue to a line passing through the angle joints distant respectively 415.96 feet and 420.5 feet east of Hewitt avenue, together with the Public place bounded by Roosevelt avenue, Elmhurst avenue and Case street; the Public place at the intersection of Roosevelt avenue with Louona avenue; the Triangular Area bounded by Roosevelt avenue, the easterly line of Vaux street and Woodside avenue; the Triangular Area bounded by Roosevelt avenue, the easterly line of Warner avenue and the southerly line of Aske street; Sackett street, extending from Roosevelt avenue to 42nd street and Louona avenue, where it adjoins the Public place at Roosevelt avenue, in the Second Ward, Borough of Queens, City of New York, is laid down upon the following Final Maps of the Borough of Queens:

Section No. 10: Adopted by the Board of Estimate and Apportionment, Nov. 2, 1911; approved by Mayor, Nov. 18, 1911; filed at Borough President's Office, Queens, Feb. 28, 1912; filed at County Clerk's Office, Queens, Feb. 26, 1912; filed at Corporation Counsel's Office, Feb. 27, 1912. Section No. 19: Adopted by Board of Estimate and Apportionment, June 17, 1910; approved by Mayor, June 24, 1910; filed at Borough President's Office, Queens, Aug. 23, 1910; filed at County Clerk's Office, Queens, Aug. 23, 1910; filed at Corporation Counsel's Office, Oct. 24, 1910. Section No. 20: Adopted by Board of Estimate and Apportionment, July 1, 1910; approved by Mayor, July 13, 1910; filed at Borough President's Office, Queens, Oct. 29, 1910; filed at County Clerk's Office, Queens, Oct. 29, 1910; filed at Corporation Counsel's Office, Oct. 29, 1910. Section No. 25: Adopted by Board of Estimate and Apportionment, June 17, 1910; approved by Mayor, June 24, 1910; filed at Borough President's Office, Queens, Oct. 29, 1910; filed at County Clerk's Office, Queens, Oct. 29, 1910; filed at Corporation Counsel's Office, Oct. 29, 1910. Section No. 24: Adopted by Board of Estimate and Apportionment, Jan. 26, 1911; approved by Mayor, Feb. 3, 1911; filed at Borough President's Office, Queens, April 5, 1911; filed at County Clerk's Office, Queens, April 6, 1911; filed at Corporation Counsel's Office, April 5, 1911. Section No. 39: Adopted by the Board of Estimate and Apportionment, Dec. 14, 1911; approved by Mayor, Dec. 21, 1911; filed at Borough President's Office, Queens, April 10, 1912; filed at County Clerk's Office, Queens, April 5, 1912; filed at Corporation Counsel's Office, April 6, 1912.

—and also upon map showing a change in the street system heretofore laid out within the territory bounded by Alburts avenue, Lake street, Louona avenue, Way avenue, and Roosevelt avenue, in the Second Ward, dated April 8, 1912, approved by the Board of Estimate and Apportionment and by the Mayor June 13, 1912, and filed at the offices of the President of the Borough of Queens, the County Clerk of Queens County, Jamaica, and the Corporation Counsel of the City of New York June 21, 1912, and also upon a map of Roosevelt avenue from 8th street to Trimble place, and from Prime street to Flushing River; approved by the Board of Estimate and Apportionment and the Mayor June 13, 1912, and filed at the offices of the Topographical Bureau, the County Clerk at Jamaica, and the Corporation Counsel June 21, 1912, and on Alteration Map of territory bounded by Hewitt avenue, Ferguson street, and 10th street, approved by the Board of Estimate and Apportionment June 23, 1912, and which were filed at the office of the County Clerk of Queens County at Jamaica September 27, 1916, at the office of the President of the Borough of Queens September 26, 1916, and at the office of the Corporation Counsel of the City of New York September 26, 1916.

The Board of Estimate and Apportionment by a resolution adopted on the 27th day of July, 1916, duly determined that the area of assessment for benefit in this amended proceeding be fixed and determined to be as follows:

Beginning at a point on a line midway between third street and 4th street, distant 100 feet northerly from the northerly line of Stryker avenue, the said distance being measured at right angles to Stryker avenue, and running thence eastwardly and parallel with Stryker avenue to the intersection with the prolongation of a line midway between Fillmore avenue and Polk avenue; thence eastwardly along the said line to the intersection with the prolongation of a line midway between Fillmore avenue and Polk avenue, and along the prolongations of the said line, to a point distant 100 feet northerly from the northerly line of Polk avenue as this street is laid out easterly from Junction avenue, the said distance being measured at right angles to Polk avenue; thence eastwardly and always distant 100 feet northerly from and parallel with the northerly line of Polk avenue to the intersection with the prolongation of a line midway between Coman street and Polk avenue; thence eastwardly along the said line to the intersection with the prolongation of a line midway between Coman street and Polk avenue and the prolongations thereof to the intersection with the easterly line of Prime street; thence eastwardly at right angles to Prime street to the intersection with the westerly right-of-way line of the Whitestone Division of the Long Island Railroad; thence southwardly and westwardly along the westerly and northerly right-of-way lines of the Whitestone Division and of the Flushing and North Shore Division of the Long Island Railroad to the intersection of the prolongation of a line distant 100 feet easterly from and parallel with the easterly line of Peartree avenue as this street is laid out where it adjoins Roosevelt avenue, the distance being measured at right angles to Peartree avenue; thence northwardly along the prolongation of the said line parallel with Peartree avenue to the intersection with the prolongation of a line distant 100 feet southerly from and parallel with the southerly line of Kingsland avenue as this street is laid out westerly from Peartree avenue, the said distance

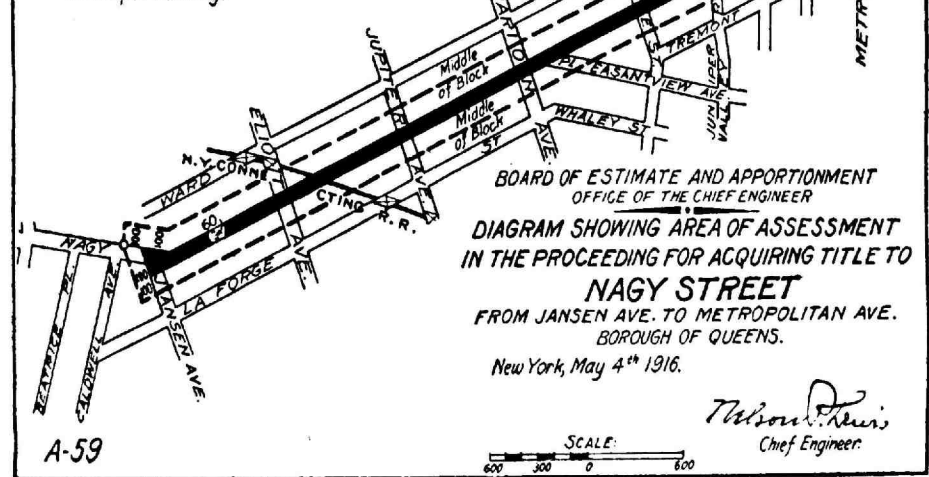
measured at right angles to Kingsland
avenue; thence westwardly along the said line
parallel with Kingsland avenue and along the
prolongation of the prolongation of the
prolongation of a line distant 100 feet easterly from and
parallel with the easterly line of 42d street, the
said distance being measured at right angles to
42d street; thence northwardly along the said
line parallel with 42d street to the intersection
with a line distant 100 feet southerly from and
parallel with the southerly line of Hunt street,
the said distance being measured at right angles
to Hunt street; thence westwardly along the
said line parallel with Hunt street to the inter-
section with a line distant 100 feet easterly from
and parallel with the easterly line of Van Dine
street, the said distance being measured at right
angles to Van Dine street; thence northwardly
along the said line parallel with Van Dine street
to the intersection with a line always distant
100 feet southerly from and parallel with the
southerly line of Roosevelt avenue, the said
distance being measured at right angles to
Roosevelt avenue; thence westwardly along the
said line parallel with Roosevelt avenue to the
intersection with the prolongation of a line dis-
tant 100 feet northerly from and parallel with
the northerly line of Groat avenue as this street
is laid out between 3d street and 4th street, the
said distance being measured at right angles to

LAMAR HARDY, Corporation Counsel, Municipal Building, Borough of Manhattan, City of New York.

In the Matter of the Application of The City of New York, relative to amending its application heretofore made in the Matter of the Application of The City of New York, relative to acquiring title wherever the same has not been heretofore acquired for the same purpose in fee to the lands, tenements and hereditaments required for the opening and extending of NAGY STREET, between Metropolitan avenue and Grand street, in the Second Ward, Borough of Queens, City of New York, so as to conform to the plan adopted by the Board of Estimate and Apportionment on April 28, 1916, and approved by the Mayor on May 17, 1916, in which the said Nagy street as originally laid out between Jansen avenue and Grand street is discontinued, and in this section is deflected to the east and carried to an intersection with Grand street along radically different lines; the proceeding as now amended providing for the acquisition of title to Nagy street, from Jansen avenue to Metropolitan avenue, as Nagy street is now laid out upon the map or plan of The City of New York,

PURSUANT TO THE STATUTES IN SUCH cases made and provided notice is hereby given that an application will be made to the Supreme Court of the State of New York, Second Judicial District, at a Special Term, for the hearing of motions, held in and for the County of Kings, at the County Court-house, in the Borough of Brooklyn, in The City of New York, on the 25th day of October, 1916, at the opening of the Court, on the day, as soon thereafter as counsel can be had, for the purpose of an order amending the proceeding entitled "In the Matter of the Application of The City of New York relative to acquiring title wherever the same has not been heretofore acquired for the same purpose in fee to the lands, tenements and hereditaments required for the opening and extending of Nagy street, between Metropolitan avenue and Grand street, in the Second Ward, of the City of Queens, City of New York," and the petition and order appointing Commissioners of Estimate and Apportionment of Assessment in said proceeding heretofore entered and filed in the office of the Clerk of the County of Queens on the 23d day of November, 1911, as to conform to a map or plan adopted by the Board of Estimate and Apportionment April 28, 1916, and approved by the Mayor on May 17,

EXPLANATORY NOTE:
 --- indicates the boundary of the area of assessment
 o indicates the position of angle points which are not otherwise clearly fixed.
 All distances indicated are in feet and are to be measured at right angles or normal to the street lines to which they are referred.
 The original of this diagram is on file in the office of the Chief Engineer, Room 1347, Municipal Building.



Dated, New York, October 13, 1916.
LAMAR HARDY, Corporation Counsel, Mu-
nicipal Building, Borough of Manhattan, City of
New York. o13,24

In the Matter of the Application of The City of New York, relative to acquiring title wherever the same has not been heretofore acquired for the same purpose in fee to the lands, tenements and hereditaments required for the opening and extending of CEDAR PLACE, from Sullivan street to Malbone street, in the Borough of Brooklyn, City of New York.

NOTICE IS HEREBY GIVEN THAT AN AP
plication will be made to the Supreme Court
of the State of New York, Second Judicial Dis
trict, at its Special Term of said Court to be
held for the hearing of motions, in the County
Court House, in the County of Kings, in the
borough of Brooklyn, City of New York, on the
24th day of October, 1916, at the opening of the
Court on that day or at such thereafter as
counsel can be heard thereon, that a reasonable com
pensation which should justly be made to the
respective owners of the real property proposed
to be acquired for such improvement ascertained
and determined by the Supreme Court, without
a jury, and to have the cost of said improvement
assessed by the said Supreme Court as hereinaf
ter set forth in accordance with the resolution
of the Board of Estimate and Apportionment.

The nature and extent of the improvement hereby intended is the acquisition of title by the City of New York in fee for the use of the public to all the lands and premises with the buildings thereon and the appurtenances thereto belonging, required for the opening and extending of Cedar place, from Sullivan street to Malbone street, in the Borough of Brooklyn, City of New York.

The real property, title to which is proposed to be acquired, is more particularly bounded and described as follows:

Beginning at the intersection of the north line of Malbone street with the east line of Cedar place; thence westerly along the north line of Malbone street 55.38 feet; thence northerly deflecting $115^{\circ} 27' 43''$ to the right 221.52 feet to the south line of Sullivan street; thence easterly along the south line of Sullivan street 55.38 feet; thence southerly 221.52 feet to the point of beginning.

The property affected by the above proceeding is located in Block 1306 of Section 5 on the Land May of the County of Kings.

Cedar place, from Sullivan street to Malbone street, in the 29th Ward, Borough of Brooklyn, was laid out on the map of The City of New York by a map adopted by the Board of Estimate and Apportionment on May 29, 1913, and approved by the Mayor on June 9th, 1913, copies of which were filed in the office of the President of the Borough of Brooklyn on November 6, 1913, in the Office of the Register of the County of Kings on November 6th, 1913, and at the Office of the Corporation Counsel of the City of New York on November 5, 1913; and also shown on a map of that portion of said street affected by this proceeding, made by the Townsbranch

1916, in which the said Nagy street as originally laid out between Jansen avenue and Grand street is discontinued, and in this section is deflected to the east and carried to an intersection with Grand street along radically different lines, the proceeding as now amended providing for the acquisition of title to Nagy street, from Jansen avenue to Metropolitan avenue, as said Nagy street is now laid out upon the map or plan of The City of New York.

The lines is amended are shown as follows: Beginning at a point formed by the intersection of the westerly line of Nagy street with the northerly line of Jansen avenue; running thence north 41.41 feet along the northerly line of Jansen avenue to the northerly line of Nagy street; thence southerly, deflecting to the left 120° 21' 17" for 145.28 feet along the easterly line of Nagy street; thence deflecting to the left 30° 21' 17" for 4,642.72 feet along the easterly line of Nagy street to the northerly line of Metropolitan avenue; thence westerly, deflecting to the left 33° 00' for 65.45 feet along the northerly line of Metropolitan avenue to the westerly line of Nagy street; thence northerly 4,741.93 feet along the westerly line of Nagy street to the northerly line of Jansen avenue, the point or place of beginning.

Nagy street, extending from Metropolitan avenue to the intersection of the Second Ward, Borough of Queens, City of New York, is laid down upon the following sections of the Final Maps of the Borough of Queens:

Section No. 28: Adopted by Board of Estimate and Apportionment, Jan. 15, 1909; approved by Mayor, Jan. 21, 1909; filed at Borough President's Office, Aug. 13, 1909; filed at County Clerk's Office, Queens, Aug. 10, 1909; filed at Corporation Counsel's Office, Aug. 9, 1909. Section No. 35: Adopted by Board of Estimate and Apportionment, July 1, 1910; approved by Mayor, July 13, 1910; filed at Borough President's Office, Queens, April 7, 1911; filed at County Clerk's Office, Queens, April 6, 1911; filed at Corporation Counsel's Office, April 5, 1911.

—as amended by a map of the territory bounded by Grand street, Nary street, Nassau avenue, Greiffenberg street, etc., approved by the Board of Estimate and Apportionment April 28, 1916, by the Mayor May 17, 1916, copies of which were filed at the office of the County Clerk of Queens County at Jamaica on the 18th day of September, 1916, at the office of the Corporation Counsel of The City of New York on the 19th day of September, 1916, at the office of the President of the Borough of Queens on the 19th day of September, 1916.

The Board of Estimate and Apportionment by a resolution adopted on the 23d day of June, 1916, duly determined that the area of assessment for benefit in this amended proceeding be fixed and determined to be as shown on the following diagram:

BOARD OF ESTIMATE AND APPORTIONMENT
OFFICE OF THE CHIEF ENGINEER

DIAGRAM SHOWING AREA OF ASSESSMENT
IN THE PROCEEDING FOR ACQUIRING TITLE TO
NAGY STREET
FROM JANSEN AVE. TO METROPOLITAN AVE.
BOROUGH OF QUEENS.

New York, May 4th 1916.

Nelson Lewis
Chief Engineer.

Division of the Bureau of Highways of the Borough of Brooklyn and signed by E. W. Voorhies, Commissioner of Public Works, and Charles R. Ward, Chief Engineer, and dated the 10th day of June, 1916, and approved by the Board of Estimate and Apportionment on the 7th day of July, 1916, and signed by Joseph Haag, Secretary of said Board.

The Board of Estimate and Apportionment, by a resolution adopted on the 17th day of March, 1916, determined that the whole cost and expense of this proceeding shall be assessed upon the property deemed to be benefited thereby and that the area of assessment for benefit in this proceeding be fixed and determined to be as follows:

"Beginning at a point on the northerly line of Malbone street where it is intersected by a line bisecting the angle formed by the intersection of the prolongations of the easterly line of Franklin avenue and the westerly line of Cedar place as these streets are laid out between Sullivan street and Malbone street, and running thence northwardly along the said bisecting line to the intersection with the northerly line of Sullivan street; thence northwardly at right angles to meet a distance of 100 feet; thence eastwardly as parallel with Sullivan street to the intersection with a line at right angles to Sullivan street and passing through a point on its southerly side where it is intersected by the prolongation of a line distant 100 feet easterly from and parallel with the easterly line of Cedar place as this street is laid out between Sullivan street and Malbone street, the said distance being measured at right angles to Cedar place; thence southwardly along the said line at right angles to Sullivan street to the intersection with its southerly side; thence southwardly along the said line parallel with Cedar place and along the prolongations of the said line to the intersection with the southerly line of Malbone street; thence southwardly at right angles to Malbone street a distance of 100 feet; thence westwardly and parallel with Malbone street to the intersection with a line at right angles to Malbone street and passing through the point of beginning; thence northwardly along the said line at right angles to Malbone street to the point of place of beginning."

Dated, New York, October 9, 1916.
LAMAR HARDY, Corporation Counsel, Mu-
nicipal Building, Borough of Manhattan, New
York.

Application for Appointment of Commissioners.

In the Matter of the Application of The City of New York, relative to acquiring title wherever the same has not been heretofore acquired for the same purpose in fee to the lands, tenements and hereditaments required for the opening and extending of EAST 91ST STREET, from East New York avenue to Avenue D, excluding the right of way of the Manhattan Beach Division of the Long Island Railroad, in the Borough of Brooklyn, City of New York.

NOTICE IS HEREBY GIVEN THAT AN APPLICATION will be made to the Supreme Court of the State of New York, Second Judicial District.

at a Special Term of said Court to be held for the hearing of motions, in the County Court House in the County of Kings, in the Borough of Brooklyn, City of New York, on the 24th day of October, 1916, at the opening of the Court on that day or as soon thereafter as counsel can be heard thereon, for the appointment of Commissioners of Estimate and a Commissioner of Assessment in the above entitled matter.

The nature and extent of the improvement hereby intended is the acquisition of title by the City of New York in fee for the use of the public to all the lands and premises with the buildings thereon and the appurtenances thereto belonging, required for the opening and extending of East 91st street, from East New York avenue to Avenue D, excluding the right of way of the Manhattan Beach Division of the Long Island Railroad in the Borough of Brooklyn, City of New York.

The real property, title to which is proposed to be acquired, is more particularly bounded and described as follows, to wit:

Parcel "A."
Beginning at the intersection of the south line of East New York avenue, as legally opened on June 17, 1861, with the west line of East 91st street; thence easterly along the south line of East New York avenue, as legally opened on June 17, 1861, 61.03 feet; thence southerly deflecting 79° 28' 46" to the right 7,505.30 feet to the north line of the right of way of the Manhattan Beach Division of the Long Island Railroad; thence westerly deflecting 90° to the right along the north line of the right of way of the Manhattan Beach Division of the Long Island Railroad 60.0 feet; thence northerly 7,516.44 feet to the point of beginning.

Parcel "B."
Beginning at the intersection of the south line of Avenue D with the east line of East 91st street; thence westerly along the south line of Avenue D 60.0 feet; thence northerly deflecting 90° to the right 337.50 feet to the south line of the right of way of the Manhattan Beach Division of the Long Island Railroad; thence easterly deflecting 90° to the right along the south line of the right of way of the Manhattan Beach Division of the Long Island Railroad 60.0 feet; thence southerly 337.50 feet to the point of beginning.

The property affected by the above proceedings is located in Blocks Nos. 4593-A, 4594, 4609, 4610, 4626, 4627, 4645, 4646, 4665, 4666, 4687, 4688, 4711, 4712, 4750 and 4751 of Section 15, and in Blocks Nos. 8108, 8109, 8116, 8117 and 8124 of Section 24 on the Land Map of the County of Kings.

East 91st street, from East New York avenue to Avenue D was laid down on a map known as the general map or plan of the old towns of New Utrecht, Flatbush, Gravesend, Flatlands and New Lots, in the County of Kings, prepared by the town survey Commissioners pursuant to an act of the Legislature passed May 1, 1869, and the several acts amendatory thereof and filed in the office of the Register of the County of Kings in the year 1874, now incorporated with and forming part of the map of the City of New York, and also shown on a map of that portion of said street affected by this proceeding made by the Topographical Division of the Bureau of Highways of the Borough of Brooklyn and signed by E. W. Voorhes, Commissioner of Public Works, and Charles R. Ward, Chief Engineer, dated the 10th day of June, 1916, and approved by the Board of Estimate and Apportionment on the 7th day of July, 1916, and signed by Joseph Haag, Secretary of said Board.

The Board of Estimate and Apportionment, by a resolution adopted on the 26th day of May, 1916, determined that the whole cost and expense of this proceeding shall be assessed upon the property deemed to be benefited thereby and that the area of assessment for benefit in this proceeding be fixed and determined to be as follows:

"Bounded on the northwest by the southeasterly line of East New York avenue; on the northeast by a line midway between East 91st street and East 92nd street as these streets are laid out north of Ditmas avenue and by the prolongation of the said line; on the southeast by the northwesterly line of Avenue D; and on the southwest by a line midway between Remsen avenue and East 91st street, as these streets are laid out north of Avenue D, and by the prolongation of the said line."

Dated, New York, October 9, 1916.
LAMAR HARDY, Corporation Counsel, Municipal Building, Borough of Manhattan, New York. o9,20

Notice to File Claims.

In the Matter of the Application of The City of New York relative to acquiring title wherever the same has not been heretofore acquired for the same purpose in fee, to the lands, tenements and hereditaments required for the opening and extending of NETCONG AVENUE (Foley avenue), from Chichester avenue to Rocton street (Johnson avenue), as said Netcong avenue is now laid out upon the map or plan of the City of New York in the Fourth Ward, Borough of Queens, City of New York. NOTICE IS HEREBY GIVEN THAT BY AN order of the Supreme Court of the State of New York, Second Judicial District, dated September 28, 1916, and duly entered and filed in the office of the Clerk of the County of Queens on October 4, 1916, the application of the City of New York to have the compensation which should justly be made to the respective owners of the real property proposed to be taken in the above entitled proceeding ascertained and determined by the Supreme Court without a jury, and the cost of such improvement assessed by the Court in accordance with the resolutions adopted by the Board of Estimate and Apportionment on the 29th day of July, 1915, and the 26th day of May, 1916, was granted.

NOTICE IS HEREBY FURTHER GIVEN THAT, pursuant to Section 1000 of the Greater New York Charter, as amended by Chapter 606 of the Laws of 1915, the map or survey of the land to be acquired in this proceeding has been duly filed in the office of the Clerk of the County of Queens, and each and every party and person interested in the real property to be taken for the purpose of opening and extending of Netcong avenue (Foley avenue), from Chichester avenue to Rocton street (Johnson avenue), as said Netcong avenue is now laid out on the map or plan of the City of New York, in the 4th Ward, Borough of Queens, City of New York, having any claim or demand on account thereof, is hereby required to file his claim, duly verified, describing the real property which the claimant owns or in which he is interested, and his post-office address with the Clerk of the County of Queens on or before the 21st day of October, 1916, and to serve on the Corporation Counsel of The City of New York, at his office, Room 606, Sixth Floor, Municipal Building, Court House Square, Borough of Queens, City of New York, on or before the 21st day of October, 1916, a copy of such verified claim.

Dated, New York, October 9, 1916.
LAMAR HARDY, Corporation Counsel, Municipal Building, Borough of Manhattan, City of New York. o9,20

Filing Preliminary Abstracts.

In the Matter of the Application of The City of New York, relative to acquiring title, wherever the same has not been heretofore acquired for the same purpose in fee, to the lands, tenements and hereditaments required for the opening and extending of AVENUE

Q, from Stillwell avenue to Gravesend avenue, and from Ocean Parkway to the westerly line of East 12th street, excepting the right-of-way of the New York and Sea Beach Railroad; WEST 7TH STREET, from Avenue Q to Kings Highway; WEST 8TH STREET, from Avenue Q to Kings Highway, and WEST 9TH STREET, from Avenue Q to Kings Highway, in the 30th and 31st Wards, Borough of Brooklyn, The City of New York.

NOTICE IS HEREBY GIVEN TO ALL PERSONS interested in the above-entitled proceeding, and to the owner or owners, occupant or occupants, of all houses and lots and improved and unimproved lands affected thereby, and to all others whom it may concern, to wit:

First—That the undersigned, Commissioners of Estimate, have completed their estimate of damage, and that all persons interested in this proceeding, or in any of the lands, tenements and hereditaments and premises affected thereby, having any objection thereto, do file their said objections in writing, duly verified, with them at their office, No. 166 Montague street, in the Borough of Brooklyn, in The City of New York, on or before the 8th day of November, 1916, and that the said Commissioners will hear parties so objecting, and for that purpose will be in attendance at their said office on the 9th day of November, 1916, at 2 o'clock p. m.

Second—That the undersigned, Commissioner of Assessment, has completed his estimate of benefit and that all persons interested in this proceeding, or in any of the lands, tenements and hereditaments and premises affected thereby, having any objection thereto, do file their said objections in writing, duly verified, with him at his office, No. 166 Montague street, in the Borough of Brooklyn, in the City of New York, on or before the 8th day of November, 1916, and that the said Commissioner will hear parties so objecting, and for that purpose will be in attendance at his said office on the 10th day of November, 1916, at 2 o'clock p. m.

Third—That the Commissioner of Assessments has assessed any or all of such lands, tenements and hereditaments and premises as are within the area of assessment fixed and prescribed by the Board of Estimate and Apportionment on the 29th day of November, 1911, and that the said area of assessment includes all those lands, tenements and hereditaments and premises situate and being in the Borough of Brooklyn, in The City of New York, which, taken together, are bounded and described as follows, viz:

1. Bounded on the north by a line midway between Avenue P and Avenue Q and by the prolongation of the said line; on the east by a line midway between East 2d street and East 3d street; on the south by a line midway between Avenue Q and Avenue R as these streets are laid out adjoining Stillwell avenue, and by the prolongations of the said line; and on the west by a line distant 100 feet westerly from and parallel with the westerly line of Stillwell avenue, the said distance being measured at right angles to Stillwell avenue.

2. Bounded on the north by a line midway between Avenue P and Avenue Q; on the east by a line always distant 100 feet easterly from and parallel with the easterly line of East 12th street, the said distance being measured at right angles to East 12th street; on the south by a line midway between Avenue Q and Avenue R as these streets are laid out between Ocean parkway and East 7th street and by the prolongations of the said line; and on the west by a line midway between East 5th street and Ocean Parkway.

Fourth—That the abstracts of said estimate of damage and of said assessment for benefit, together with the damage and benefit maps, and also all the affidavits, estimates, proofs and other documents used by the Commissioners of Estimate and by the Commissioner of Assessment in making the same, have been deposited in the Bureau of Street Openings in the Law Department of The City of New York, No. 166 Montague street, in the Borough of Brooklyn, in said City, there to remain until the 17th day of November, 1916.

Fifth—That, provided there be no objections filed to either of said abstracts, the reports as to awards and as to assessments for benefit herein will be presented for confirmation to the Supreme Court of the State of New York, Second Department, at a Special Term thereof, to be held in the County Court House in the Borough of Brooklyn, in The City of New York, on the 20th day of December, 1916, at the opening of the Court on that day.

Sixth—In case, however, objections are filed to the foregoing abstracts of estimate and assessment, or to either of them the motion to confirm the reports as to awards and as to assessments shall stand adjourned to the date to be hereafter specified in the notice provided in such cases to be given in relation to filing the final reports, pursuant to Sections 981 and 984 of the Greater New York Charter, as amended by Chapter 658 of the Laws of 1906.

Dated, New York, October 18, 1916.
FRANCIS X. CARMODY, WALTER F. CLAYTON, F. A. M. BURRELL, Commissioners of Estimate; FRANCIS X. CARMODY, Commissioner of Assessment.
ANDREW C. TROY, Clerk. o18,n3

BOROUGH OF BROOKLYN.

Proposals.

SEALED BIDS OR ESTIMATES WILL BE received by the President of the Borough of Brooklyn, at Room No. 2, Borough Hall, Brooklyn, until 11 a. m., on

WEDNESDAY, NOVEMBER 1, 1916, FOR FURNISHING AND DELIVERING 3,580,000 POUNDS OF ANTHRACITE COAL TO THE VARIOUS PUBLIC BUILDINGS, COURTS, BATHS AND COMFORT STATIONS AND CAISSON NO. 2, BUREAU OF SEWERS, BOROUGH OF BROOKLYN.

The time allowed for the delivery of the coal and the full performance of the contract is until Dec. 31, 1916.

The amount of security required will be thirty (30%) per cent of the total amount for which the contract is awarded.

The bidder will state the price per 1,000 pounds, by which the bids will be tested. The bids will be compared and the contract awarded at a lump or aggregate sum.

Delivery will be required to be made at the time and in the manner and in such quantities as may be directed.

Blank forms and further information may be obtained at the Bureau of Public Buildings and Offices, Room 1003, No. 50 Court st., Brooklyn. o20,n1

L. H. POUNDS, President.
See General Instructions to Bidders on last page, last column, of the "City Record."

SEALED BIDS OR ESTIMATES WILL BE received by the President of Borough of Brooklyn at Room No. 2, Borough Hall, Brooklyn, until 11 a. m., on

THURSDAY, OCTOBER 26, 1916, NO. 2. FOR REGULATING AND PAVING WITH PERMANENT ASPHALT PAVEMENT ON A 6-INCH CONCRETE FOUNDATION THE ROADWAY OF ASHLAND PL. FROM DE KALB AVE. TO FULTON ST.

The Engineer's estimate is as follows: 350 linear feet old curbstone reset in concrete. 980 linear feet new curbstone set in concrete. 45 linear feet bluestone heading stones set in concrete.

300 cubic yards concrete. 1,785 square yards asphalt pavement (5 years maintenance). 10 square yards adjacent pavement to be relaid.

3 new standard iron covers and heads for sewer manholes.

Time allowed, 30 consecutive working days. Security required, \$1,900.

NO. 2. FOR REGULATING AND PAVING WITH PERMANENT ASPHALT PAVEMENT ON A 6-INCH CONCRETE FOUNDATION THE ROADWAY OF BAY 34TH ST. FROM 86TH ST. TO BATH AVE.

The Engineer's estimate is as follows: 1,345 cubic yards excavation to subgrade. 150 linear feet bluestone heading stones set in concrete.

895 cubic yards concrete. 5,370 square yards asphalt pavement (5 years maintenance).

Time allowed, 30 consecutive working days. Security required, \$4,000.

NO. 3. FOR REGULATING AND REPAVING WITH PERMANENT ASPHALT PAVEMENT ON A 6-INCH CONCRETE FOUNDATION THE ROADWAY OF FULTON ST. FROM CRESCENT ST. TO THE BOROUGH LINE.

The Engineer's estimate is as follows: 1,740 linear feet old curbstone reset in concrete. 1,160 linear feet new curbstone set in concrete.

55 linear feet bluestone heading stones set in concrete. 1,070 cubic yards concrete.

6,410 square yards asphalt pavement (5 years maintenance).

1 new standard iron cover and head for sewer manhole.

Time allowed, 35 consecutive working days. Security required, \$5,600.

NO. 4. FOR REGULATING AND REPAVING WITH ASPHALT BLOCK PAVEMENT ON THE PRESENT CONCRETE FOUNDATION THE ROADWAY OF 58TH ST. FROM 3RD AVE. TO 4TH AVE.

The Engineer's estimate is as follows: 10 linear feet old curbstone reset in concrete. 30 linear feet new curbstone set in concrete.

5 cubic yards concrete. 2,510 square yards asphalt block pavement, including one-half inch mortar bed (5 years maintenance).

Time allowed, 20 consecutive working days. Security required, \$1,300.

The bidder will state the price of each item or article contained in the specifications or schedules herein contained or hereto annexed, per lin. ft., sq. ft., cu. yd. or other unit of measure, by which the bids will be tested.

The bids will be compared and the contract awarded at a lump or aggregate sum for each contract.

Blank forms and further information may be obtained at the office of the Bureau of Highways, Brooklyn, Room 502, No. 50 Court st., Brooklyn. L. H. POUNDS, President.

Dated, Oct. 6, 1916. o14,26
See General Instructions to Bidders on last page, last column, of the "City Record."

NOTICE TO BIDDERS AT SALES OF OLD BUILDINGS, ETC.

TERMS AND CONDITIONS UNDER WHICH BUILDINGS, ETC., WILL BE SOLD FOR REMOVAL FROM CITY PROPERTY.

THE BUILDINGS AND APPURTENANCES thereto will be sold to the highest bidder, who must pay cash or certified check, drawn to the order of the Comptroller of The City of New York, and must also give a certified check or cash in half the amount of the purchase price as security for the faithful performance of the terms and conditions of the sale. Where the amount of the purchase price does not equal or exceed the sum of \$50, the sum of \$50 will be the amount of the security to be deposited. This security may at any time after the expiration of the contract period be applied by the City to the cost of completing any of the work required under the contract, but unfinished at the expiration of the contract period.

The purchaser shall not lease, occupy, cause or permit the building or buildings, etc., purchased by him to be used or occupied for any purpose other than that of their speedy removal nor shall he collect any rental or other revenue for the use of either the land or the buildings, etc., situated thereon. The breach of either or any of these conditions shall forthwith void the sale and cause immediate forfeiture of the purchase money and the security deposited for the faithful performance of the conditions of the sale. The placing therein or permitting the occupancy of any such building by any tenant free, for rent or otherwise, excepting the necessary watchman or the workmen engaged in the actual demolition thereof, shall of itself be a breach of the above conditions of sale.

The sale will be as of the condition of the property on date of delivery thereof to the purchaser. The City of New York will not be responsible for any change or loss which may occur in the condition of the buildings, or their appurtenances between the time of the sale thereof and the time of delivering possession to the purchaser, after being properly vacated of all tenants. The sale and delivery to purchaser will be made as nearly together as the circumstances of vacating the structures of their tenants will permit.

All the material of the buildings, sheds, walks, structures and cellars of whatsoever nature, with their exterior and interior fixtures, appurtenances and foundations of all kinds, except the exterior walls of the buildings and their foundations and the sidewalks and curb in front of said buildings, extending within the described area, shall be torn down and removed from the premises. None of the dirt, debris or waste resulting from demolition shall be allowed to remain on the premises, except old mortar or plaster only, which may be left, but not higher at any point than two feet below the curb opposite that point. The exterior walls and their foundations shall be taken down only to a plane whose elevation shall be the level of the curb in front of the building. Where there is no curb the elevation of the surrounding ground shall be considered curb level. All wells, cesspools, sinks, etc., existing on the property must be filled to the level of the surrounding ground with clean earth.

The purchaser at the sale shall also withdraw and remove all abandoned water taps and old service mains, and in place thereof cause to be inserted a brass plug in the main water pipe in the street, in compliance with the rules and regulations of the Department of Water Supply, Gas and Electricity, and furnish the Department of Finance with a certificate from the Department of Water Supply, Gas and Electricity that this has been performed.

The purchaser at the sale shall also remove all house sewer connections to the main sewer in the street and the openings of the main sewer in street shall be properly closed in compliance with the directions of the Bureau of Sewers in the Borough in which the buildings are situated, and furnish the Department of Finance with a certificate from the Bureau of Sewers that the work has been properly performed.

The permit for all opening in the street to be obtained by and at the expense of the purchaser of the building.

Failure to remove said buildings, appurte-

nances, or any part thereof, within thirty days from the day of possession will work forfeiture of ownership of such buildings, appurtenances or portions as shall then be left standing, together with all moneys paid by said purchaser on account thereof at the time of the sale, and the bidder's assent to the above conditions being understood to be implied by the act of bidding; and The City of New York will, without notice to the purchaser, cause the same to be removed, and the cost and expense thereof charged against the security above mentioned.

The work of removal must be carried on in every respect in a thorough and workmanlike manner, and must be completed within thirty days from the day of possession, and the successful bidder will provide and furnish all materials of labor and machinery necessary thereto, and will place proper and sufficient guards and fences and warning signs by day and night for the prevention of accidents, and will indemnify and save harmless The City of New York, its officers, agents and servants, and each of them, against any and all suits and actions, claims and demands of every name and description brought against it, them or any of them, and against and from all damage and costs to which it, they or any of them be put by reason of injury to the person or property of another, resulting from negligence or carelessness in the performance of the work, or in guarding the same, or from any improper or defective materials or machinery, implements or appliances used in the removal of said buildings.

Where party walls are found to exist between buildings purchased by different bidders, the materials of said party walls shall be understood to be equally divided between the separate purchasers.

Party walls and fences, when existing against adjacent property not sold, shall not be taken down. All furnishings, plaster, chimneys, projecting brick, etc., on the faces of such party walls are to be taken down and removed. The walls shall be made permanently self-supporting, beam holes, etc., bricked up, and the wall pointed and made to exclude wind and rain and present a clean exterior. The roofs and adjacent buildings shall be properly flashed and painted and made watertight where they have been disturbed by the operations of the Contractor.

No buildings, parts of buildings, fixtures or machinery sold for removal under these terms and conditions, shall in any case be re-located or re-erected within the lines of any proposed street or other public improvement, and if any such buildings, parts of buildings, fixtures or machinery, etc., shall be re-located or re-erected within the lines of any proposed street or other public improvement, title thereto shall thereupon become vested in The City of New York and a resale at public or private sale may be made in the same manner as if no prior sale thereof had been made.

The Comptroller of The City of New York reserves the right on the day of sale to withdraw from sale any of the buildings, parts of buildings and machinery included therein, or to reject any and all bids; and be it further

Resolved, That while the said sale is held under the supervision of the Commissioners of the Sinking Fund, the Comptroller is authorized to cause the sale to be advertised and to direct the sale thereof as financial officer of the City.

PROPOSALS FOR BIDS AND ESTIMATES FOR THE CITY OF NEW YORK.

NOTICE TO CONTRACTORS.

GENERAL INSTRUCTIONS TO BIDDERS.

The person or persons making a bid or estimate for any services, work, materials or supplies for The City of New York, or for any of its departments, bureaus or officers, shall furnish the same in a sealed envelope, indorsed with the title of the supplies, materials, work or services for which the bid or estimate is made, with his or their name or names and the date of presentation to the President or Board or to the head of the Department at his or its office, on or before the date and hour named in the advertisement for the same, at which time and place the estimates received will be publicly opened by the President or Board or head of said Department and read, and the award of the contract made according to law as soon thereafter as practicable.

Each bid or estimate shall contain the name and place of residence of the person making the same, and names of all persons interested with him therein, and, if no other person be so interested, it shall distinctly state that fact; also, that it is made without any connection with any other person making an estimate for the same purpose, and is in all respects fair and without collusion or fraud, and that no member of the Board of Aldermen, head of a department, chief of a bureau, deputy thereof, or clerk therein, or other officer of The City of New York is, shall be or become interested, directly or indirectly, as contracting party, partner, stockholder, surety or otherwise in or in the performance of the contract, or in the supplies, work or business to which it relates, or in any portion of the profits thereof. The bid or estimate must be verified by the oath, in writing, of the party or parties making the estimate that the several matters stated therein are in all respects true.

No bid or estimate will be considered unless as a condition precedent to the reception or consideration of any proposal, it be accompanied by a certified check upon one of the State or National banks of The City of New York, drawn to the order of the Comptroller, or money or corporate stock or certificates of indebtedness of any nature issued by The City of New York, which the Comptroller shall approve as of equal value with the security required in the advertisement to the amount of not less than three nor more than five per centum of the amount of the bond required, as provided in section 420 of the Greater New York Charter.

The amount shall be as specified in the proposals or instructions to bidders and shall not be in excess of 5 per cent.

The certified check or money should not be inclosed in the envelope containing the bid or estimate, but should be either inclosed in a separate envelope addressed to the head of the Department, President or Board, or submitted personally upon the presentation of the bid or estimate.

For particulars as to the quantity or quality of the supplies, or the nature and extent of the work, reference must be made to the specifications, schedules, plans, etc., on file in the said office of the President, Board or Department.

No bid shall be accepted from or contract awarded to any person who is in arrears to The City of New York upon debt or contract, or who is a defaulter, as surety or otherwise, upon any obligation of the City.

The contract must be bid for separately. The right is reserved in each case to reject all bids or estimates if it is deemed to be for the interest of the City so to do.

Bidders will write out the amount of their bids or estimates in addition to inserting the same in figures.

Bidders are requested to make their bids or estimates upon the blank forms prepared and furnished by the City, a copy of which, with the proper envelope in which to inclose the bid, together with a copy of the contract, including the specifications, in the form approved by the Corporation Counsel, can be obtained upon application therefor at the office of the Department for which the work is to be done. Plans and drawings of construction work may also be seen there.