

# THE CITY RECORD.

Vol. XLV. NUMBER 13405.

NEW YORK, SATURDAY, JUNE 16, 1917.

PRICE, 3 CENTS.

## THE CITY RECORD.

OFFICIAL JOURNAL OF THE CITY OF NEW YORK.  
Published Under Authority of Section 1526, Greater New York Charter, by the  
BOARD OF CITY RECORD.

JOHN PURROY MITCHEL, Mayor.  
LAMAR HARDY, CORPORATION COUNSEL. WILLIAM A. PRENDERGAST, COMPTROLLER.

DAVID FERGUSON, SUPERVISOR.

Supervisor's Office, Municipal Building, 8th floor.

Published daily, at 9 a. m., except legal holidays, at Nos. 96 and 98 Reade st. (north side), between West Broadway and Church st., Manhattan, New York City.

Subscription, \$9.30 a year, exclusive of supplements. Daily issue, 3 cents a copy.

SUPPLEMENTS: Civil List (containing names, salaries, etc., of the City employees), Two Dollars; Official Canvass of Votes, 10 cents; Registry Lists, 5 cents each assembly district; Law Department Supplement, 10 cents; Annual Assessed Valuation of Real Estate, 25 cents each section; postage extra.

ADVERTISING: Copy for publication in the CITY RECORD must be received at least TWO (2) days before the date fixed for the first insertion; when proof is required for correction before publication, copy must be received THREE (3) days before the date fixed for the first insertion.

COPY for publication in the corporation newspapers of Brooklyn must be received at least THREE (3) days before the date fixed for the first insertion.

Entered as Second-class Matter, Post Office at New York City.

## TABLE OF CONTENTS.

Aldermen, Board of—		Fire, Police and Plant and Structures, Departments of—	
Hearings by the Committee on General Welfare	4433	Proposals	4458
Approved Papers for the Period Ending June 16, 1917	4434	Instructions to Bidders for Work to be Done or Supplies to be Furnished	4460
Assessors, Board of—		Manhattan, Borough of—	
Completion of Assessments	4454	Proposals	4454
Bellevue and Allied Hospitals, Park Board and Departments of Public Charities, Correction and Health—		Report for Week Ended May 19, 1917	4446
Proposals	4454	Mayor's Committee on Liberty Loan—	
Bellevue and Allied Hospitals, Park Board, Departments of Correction, Docks and Ferries, Water Supply, Gas and Electricity, Fire, Public Charities, Street Cleaning, Police and Plant and Structures—		Subscriptions by City and County Officials and Employees	4433
Proposals	4459	Municipal Civil Service Commission—	
Bellevue and Allied Hospitals, Public Charities, Correction and Health, Departments of—		Eligible List Promulgated June 13, 1917	4434
Proposals	4451	Notices of Examinations	4432
Board Meetings	4447	Notice to Bidders at Sales of Old Buildings, etc.	4460
Borough, Borough of—		Official Directory	4446
Proposals	4452	Parks, Department of—	
Brooklyn, Borough of—		Auction Sale	4449
Local Board Meetings	4458	Proposals	4449
Proposals	4458	Report of the Meteorological Observatory for the Week Ending June 2, 1917	4445
Reports for Weeks Ended May 26 and June 2, 1917	4445	Plant and Structures, Department of, and Park Board—	
Changes in Departments, etc.	4446	Proposals	4459
Correction, Health and Public Charities, Departments of—		Police Department—	
Proposals	4448	Auction Sale of Unclaimed Boats	4447
Docks and Ferries, Department of—		Owners Wanted for Unclaimed Property	4447
Proposals	4451	Public Charities, Department of—	
Education, Department of—		Proposals	4458
Auction Sale	4449	Public Service Commission, First District—	
Proposals	4449	Hearing on Form of Contract	4448
Estimate and Apportionment, Board of—		Invitation to Contractors	4448
Notices of Public Hearings, Public Improvement Matters	4455	Queens, Borough of—	
Public Hearings	4455	Proposals	4452
Public Hearing by the Committee on Corporate Stock Budget	4433	Report for the Quarter Ended March 31, 1917	4436
Finance, Department of—		Richmond, Borough of—	
Confirmation of Assessments	4450	Proposals	4458
Corporation Sale of Buildings and Appurtenances Thereon on City Real Estate by Sealed Bids	4451	Sinking Fund, Commissioners of the—	
Corporation Sale of Real Estate	4450	Notice of Public Hearing	4454
Corporation Sale of Structures and Appurtenances Thereon on City Real Estate by Sealed Bids	4450	State Industrial Commission, Department of Labor—	
Interest on City Bonds and Stock	4451	Public Notices	4447
Sales of Tax Liens	4450	Street Cleaning, Department of—	
Services on Contracts	4451	Proposals	4459
Vouchers Received June 15, 1917	4443	Supreme Court, First Department—	
Warrants Made Ready for Payment June 15, 1917	4440	Filing Preliminary Abstracts	4459
Fire Department—		Hearings on Qualifications	4459
Proposals	4450	Supreme Court, Second Department—	
		Filing Bills of Costs	4459
		Filing Final Reports	4459
		Filing Preliminary Abstracts	4459
		Notice to File Claims	4459
		Water Supply, Board of—	
		Proposals	4452
		Water Supply, Gas and Electricity, Department of—	
		Proposals	4451

## MAYOR'S COMMITTEE ON LIBERTY LOAN.

### SUBSCRIPTIONS BY CITY AND COUNTY OFFICIALS AND EMPLOYEES.

#### STANDING OF THE CITY AND COUNTY DEPARTMENTS.

The figures below are based upon subscriptions received at the Comptroller's office, Municipal Building, having been in the first instance turned in to the heads of the respective departments and by them transmitted to the Comptroller, as the Chairman of the Mayor's Committee. The Comptroller files a summary statement with the Commissioner of Accounts, as Chairman of the Executive Committee of the Mayor's Committee, and the latter calculates the departmental percentages upon the basis of one \$50 bond to the total payroll of each department, as provided in the 1917 budget, thereby fixing the base percentage for each department. In the interest of fairness the smaller boards, commissions, etc., have been grouped together for scoring purposes. Similarly certain county offices of each county have likewise been combined.

Department.	Total Sub- cription.	Base Per- centage.	Percentage of Sub- scriptions to Payroll.
<b>City and Borough Offices.</b>			
Licenses, Department of	\$46,250 00	.03243	29.99313
Water Supply, Board of	91,400 00	.00605	11.0594
Law Department	81,850 00	.00633	10.3573
Court of Special Sessions	21,450 00	.01133	9.25782
Docks and Ferries, Department of	48,850 00	.00750	7.32945
Correction, Department of (\$55,950), and Parole Commission (\$2,950)	58,900 00	.00582	6.85125
Public Charities, Department of	114,150 00	.00286	6.53395
Parks, Department of (Manhattan and Richmond, \$23,100; Brooklyn, \$10,050; Queens, \$1,050; Bronx, \$250)	34,450 00	.00920	6.3388
Taxes and Assessments, Department of	33,900 00	.00888	6.01928
Tenement House Department	23,250 00	.01294	6.01571
City Court	14,300 00	.01971	5.63649
Finance, Department of (\$70,150), City Chamberlain (\$2,650) and Sinking Fund Commission	72,800 00	.00379	5.5197
Children's Court	11,300 00	.02384	5.38874
Borough President, The Bronx	37,150 00	.00693	5.15048
Municipal Civil Service Commission	8,650 00	.02889	4.99711
Accounts, Commissioner of	9,350 00	.02319	4.33672
Bellevue and Allied Hospitals and Board of Ambulance Service	32,200 00	.00656	4.22271

Department.	Total Sub- cription.	Base Per- centage.	Percentage of Sub- scriptions to Payroll.
Mayoralty (\$2,650), Board of Estimate and Apportionment (Contract Supervision, \$7,350; Personal Service, \$2,900; Records and Minutes, \$3,050; Public Improvements, \$2,150; Franchises, \$1,150; Education, \$1,200; City Plan, \$350) and Bureau of Weights and Measures (\$2,900)	23,700 00	.00880	4.17025
City Magistrates' Court	33,300 00	.00578	3.85015
Aldermen, Board of, and City Clerk	10,750 00	.01753	3.76938
Borough President, Manhattan	56,750 00	.00329	3.73642
Fire Department	324,150 00	.00057	3.72124
Police Department	585,900 00	.00031	3.62086
Borough President, Queens	30,450 00	.00484	2.95061
Water Supply, Gas and Electricity, Department of	66,300 00	.00211	2.79919
Hunter College	13,600 00	.00976	2.65418
Borough President, Brooklyn	32,800 00	.00377	2.47574
Miscellaneous Boards and Commissions	10,050 00	.01167	2.34587
Armory Board (\$900), Art Commission, Board of Assessors (\$2,200), Bronx Parkway Commission, Central Purchase Committee (\$400), Board of Child Welfare (\$900), Board of City Record (\$2,400), Board of Elections (\$1,200), Examining Board of Plumbers, (\$1,200), Board of Inebriety (\$250) and Board of Standards and Appeals (\$600).			
Plant and Structures, Department of, and Municipal Garage	25,900 00	.00426	2.2072
Health, Department of	53,300 00	.00203	2.16185
Municipal Courts	14,800 00	.00538	1.59337
Street Cleaning, Department of	58,250 00	.00104	1.20811
Borough President, Richmond	5,450 00	.01016	1.10799
Coroners (Queens, \$850; Brooklyn, \$350)	1,200 00	.03392	.8141
Education, Department of	248,350 00	.00014	.68545
Quasi-Public Institutions	7,700 00	.00313	.24116
American Museum of Natural History, Brooklyn Botanic Garden and Arboretum, Brooklyn Public Library (\$1,600), Brooklyn Institute of Arts and Sciences, Jumel Mansion, Metropolitan Museum of Art, N. Y. Aquarium, N. Y. Botanical Garden, N. Y. Public Library (\$5,450), N. Y. Zoological Garden, Queens Borough Public Library (\$200), Staten Island Association of Arts and Sciences, and U. S. Volunteer Life Saving Corps (\$450).			
College of the City of New York	650 00	.00796	.10349

#### County Offices.

Register, N. Y. County	\$30,900 00	.03193	19.7315
County Clerk (\$4,550) and Commissioner of Records (\$13,100), N. Y. County	17,650 00	.01979	6.98728
County Clerk (\$3,750), District Attorney (\$5,200), Commissioner of Jurors and National Guard and Naval Militia, Bronx County	8,950 00	.02402	4.29869
County Court (\$5,300) and Surrogate's Court (\$9,000), Kings County	14,300 00	.01405	4.01801
Surrogate's Court (\$7,200) and Commissioner of Records (\$100), N. Y. County	7,300 00	.01974	2.88189
Public Administrator (\$450), Commissioner of Jurors and National Guard and Naval Militia (\$8,900), N. Y. County	9,350 00	.01536	2.87157
Public Administrator, Register (\$3,100) and Sheriff (\$1,800), Bronx County	4,900 00	.02653	2.59945
County Court (\$2,250), Supreme Court and Surrogate's Court (\$2,100), Bronx County	4,350 00	.02621	2.27984
Supreme Court, N. Y. County	20,150 00	.00509	2.04926
District Attorney, N. Y. County	7,450 00	.01131	1.68549
Court of General Sessions	6,400 00	.01268	1.62317
District Attorney (\$1,050), Commissioner of Jurors (\$450), Public Administrator, Sheriff, Supreme Court (\$1,250), Surrogate's Court and National Guard and Naval Militia, Queens County	2,750 00	.02761	1.5185
Commissioner of Jurors (\$700), Public Administrator (\$300), Sheriff and National Guard and Naval Militia (\$850), Kings County	1,850 00	.01663	.61524
County Clerk and County Court (\$1,000), Queens County	1,000 00	.02746	.54914
County Clerk (\$950) and District Attorney, Kings County	950 00	.02241	.42581
Richmond County Offices (County Judge and Surrogate)	350 00	.04440	.31084
Sheriff, N. Y. County		.03492	
Register and Commissioner of Records, Kings County		.01662	
Supreme Court, Kings County		.01071	

## BOARD OF ESTIMATE AND APPORTIONMENT

### Public Hearing by the Committee on Corporate Stock Budget.

PUBLIC NOTICE IS HEREBY GIVEN that the Committee on Corporate Stock Budget of the Board of Estimate and Apportionment will hold a public hearing on TUESDAY, JUNE 19, 1917, in Room 16, City Hall, Borough of Manhattan, at 2.30 p. m., on the request for an appropriation for the repavement of Jamaica avenue, from the Brooklyn Borough Line to Rosedale avenue, in the Borough of Queens.

JOSEPH HAAG, Secretary, Board of Estimate and Apportionment, Municipal Building; Telephone, 4560 Worth.

Dated, New York, June 15, 1917.

j16.18

## BOARD OF ALDERMEN.

### Hearings by the Committee on General Welfare.

PUBLIC NOTICE IS HEREBY GIVEN THAT the Committee on General Welfare of the Board of Aldermen will hold a public hearing in the Aldermanic Chamber, City Hall, Borough of Manhattan, on FRIDAY, JUNE 22, 1917, at 2 p. m., on the following matters:

No. 1659, Ord. No. 289—"An Ordinance relating to public carts and cartmen."  
No. 1661, Ord. No. 290—"An Ordinance to repeal section 155 of article 11 of chapter 10 of the Code of Ordinances, relating to oil separators."



These ordinances may be found in the minutes of the Board of Aldermen published in the City Record of June 1, 1917.

All persons interested are invited to be present.  
P. J. SCULLY, City Clerk and Clerk of the Board of Aldermen.

## MUNICIPAL CIVIL SERVICE COMMISSION.

### Eligible List—Promulgated June 13, 1917.

*Probation Officer, Male.*

1. David N. Maxcy, 688 Sterling pl., Brooklyn, 83.20.
2. Anthony J. Maciejewski, 143 E. 83d st., care M. B. Ullman, 83.
3. Patrick McCarthy, 219 E. 68th st., 82.60.
4. James J. Doherty, 410 E. 58th st., 82.20.
5. Thomas F. Coyne, 227 E. 69th st., 82.
6. Clifford H. Keen, 288 Carlton ave., Brooklyn, 81.80.
7. Max Pincus, 1680 Clay ave., Bronx, 81.40.
8. Charles C. Allison, Jr., 748 E. 223d st., Williamsbridge, 81.40.
9. Albert Kinoy, 86 First st., 81.40.
10. John H. Higgins, Jr., 47 Fuller pl., Brooklyn, 80.80.
11. Eugene F. Gaiser, 971 Greene ave., Brooklyn, 80.80.
12. James H. Hubert, 583 Franklin ave., Brooklyn, 80.80.
13. Henry M. Schneider, 756 Hancock st., Brooklyn, 80.20.
14. Joseph J. Genthner, 177 Oakland st., Greenpoint, Brooklyn, care A. B. Jennings, 80.
15. Louis Spector, 961 E. 14th st., Brooklyn, 79.80.
16. Alexander Gittes, 1160 Simpson st., 79.80.
17. Laurence J. Hodes, 2463 Marion ave., Fordham, N. Y., 79.60.
18. Thomas Chestnut, 149 Henry st., Brooklyn, 79.40.
19. Michael F. Carmody, 3286 Hull ave., Bronx, 79.20.
20. Joseph A. Cummings, 257 Prospect pl., Brooklyn, 79.
21. Evarts P. Beck, 225 No. Centre ave., Rockville Centre, N. Y., 78.80.
22. Samuel L. Judelson, 1722 Union st., Brooklyn, 78.80.
23. Jacob S. List, 192 Middleton st., Brooklyn, 78.80.
24. Nathaniel Milbauer, 19 E. 118th st., 78.60.
25. John H. Behrens, 340 E. 22nd st., Brooklyn, 78.60.
26. Thomas A. Ryan, 154 W. 141st st., 78.60.
27. Philip Rusgo, 1880 Belmont ave., 78.60.
28. Coleman P. Manning, 476 Van Buren st., Brooklyn, 78.20.
29. William D. Murphy, 1686 Second ave., 78.20.
30. Charles K. Koch, 453 Pulaski st., Brooklyn, 78.
31. Patrick W. Crimmins, 2742 Creston ave., Bronx, 77.80.
32. Thomas J. McGee, Jr., 221 Harrison st., Brooklyn, 77.80.
33. Walter Walsh, 399 Sixth st., Brooklyn, 77.60.
34. Joseph Liebergall, 481 E. 171st st., 77.40.
35. Edward J. Breen, 256 Maple st., Brooklyn, 77.40.
36. Gerard H. Horn, 111a Chauncey st., Brooklyn, 77.20.
37. Patrick J. Murray, 166 Nott ave., L. I. City, 77.20.
38. Edmond H. Sentenne, 499 W. 135th st., 77.
39. John F. Struse, 948 E. 32d st., Brooklyn, 77.
40. Isidor Gluckstein, No. 540 E. 5th st., 76.80.
41. William J. Kapp, 489 Amsterdam ave., 76.80.
42. Samuel Kuttner, 95 Rivington st., 76.20.
43. Joseph E. Cunningham, 244 E. 3rd st., Brooklyn, 76.20.
44. John P. Jones, 159 W. 121st st., 76.20.
45. Francis X. Doran, 311 E. 188th st., 76.20.
46. George S. Bliss, 68 Hooper st., Brooklyn, 76.20.
47. George J. Zinovry, 191 E. 3rd st., 76.
48. Rosco C. Peloso, 751 E. 187th st., 76.
49. Bernard Meyer, 429 Miller ave., Brooklyn, 76.
50. Eugene Gaiser, 130 East End ave., 75.80.
51. James F. Rogan, 388 Fourth st., Brooklyn, 75.80.
52. Edw. J. Miller, 3 Devoise ave., Laurel Hill, 75.60.
53. David Goldman, 1393 Commonwealth ave., Bronx, 75.60.
54. Charles Hasstedt, 335 Spruce st., Richmond Hill, 75.40.
55. Roger F. Cialo, 636 W. 116th st., 75.20.
56. Matthew T. Troy, 202 E. 28th st., 75.20.
57. Rudolph Friedman, 14 Prospect Park West, Brooklyn, 75.
58. Louis J. Finkelstein, 436 Second ave., 75.
59. Cornelius M. Bracken, 730 Classon ave., Brooklyn, 74.80.
60. Thomas J. Duffy, 150 W. 91st st., 74.80.
61. Morris Metz (N. Q.), 938 Longwood ave., Bronx, 74.60.
62. William Buss, 188 Sunnyside ave., Brooklyn, 74.60.
63. John J. Kelly, 76 South Railroad ave., Corona, 74.60.
64. Thomas A. Dolly, 99 Java st., Brooklyn, 74.60.
65. Irving Beckhardt, 1054 Second ave., 74.40.
66. Francis J. Brady, 3466 Park ave., Bronx, 74.20.
67. Louis Solomon, 239 W. 145th st., 74.20.
68. William J. Bonmar, Jr., 1000 Avenue A, 74.
69. Sylvester V. Lynagh, 140 Case st., Elmhurst, L. I., 74.
70. George P. Gaines, 335 E. 166th st., 73.80.
71. Louis Roth, 1654 Lexington ave., 73.80.
72. Sigmund Howat, 710 Snedeker ave., Woodhaven, 73.60.
73. James F. O. Kelly, 21 E. 127th st., 73.60.
74. Edw. B. Hawks, 650 W. 177th st., 73.40.
75. Samuel Stickle, 800 E. 168th st., Bronx, 73.40.
76. Vincent Kilroe, 408 Manhattan ave., 73.40.
77. Herman Stein, 757 Trinity ave., Bronx, 73.20.
78. James J. Smith, 1965 Hughes ave., Bronx, 73.20.
79. Winfield C. Gillespie, 369 St. Johns pl., Brooklyn, 73.20.
80. Samuel Kesler, 1652 Prospect pl., Brooklyn, 72.80.
81. Abraham C. Wolowitz, 499 Riverdale ave., Brooklyn, 72.80.
82. Thomas M. Graham, 148 W. 64th st., 72.80.
83. Benjamin R. Meilby, 547 Quency st., Brooklyn, 72.60.
84. David Goldstein, 258 E. 78th st., 72.60.
85. Terence McKiernan, 21 E. 127th st., 72.60.
86. Alvin J. Byrne, 2468 Seventh ave., 72.60.
87. John J. C. Frey, 66 E. 190th st., 72.60.
88. John A. McAleer, 609 Lexington ave., Brooklyn, 72.60.
89. Thomas A. A. Reilly, foot of 23rd ave., Brooklyn, 72.40.
90. David A. Buckley, 149 E. 82nd st., 72.40.
91. John Glutsch, 1444 St. Lawrence ave., Bronx, 72.20.
92. Robert H. Hill, 855 Greene ave., Brooklyn, 72.20.
93. William H. Wilson, 68 Menahan st., Brooklyn, 72.20.
94. Max D. Pfeffer, 500 Monroe st., Brooklyn, 72.20.
95. Edw. A. Conrad, 1702 Amsterdam ave., 72.20.
96. Benjamin Eskowitz, 862 Kelly st., Bronx, 72.
97. Leo Frankel, 20 E. 106th st., 72.
98. John F. Barry, 312 E. 80th st., 72.
99. John J. Meade, 3 Walton ave., Bronx, 72.
100. James E. Walsh, 232 Windsor pl., Brooklyn, 71.80.
101. Daniel M. Hickey, 463 W. 166th st., 71.80.
102. Albert E. Koopman, 469 W. 163rd st., 71.80.
103. Frank H. Thulin, 348 E. 89th st., 71.80.
104. Charles M. Schroeder, 3221 Cruger ave., Williamsbridge, Bronx, 71.60.
105. Francis V. O'Brien, 1650 Ffty-ninth st., Brooklyn, 71.60.
106. Lawrence S. Kelly, 65 Oakley ave., Ozone Park, L. I., 71.60.
107. Henry A. McKillop, 114 Kent st., Brooklyn, 71.40.
108. Joseph H. Resch, 124 S. 9th st., Brooklyn, 71.40.
109. Arthur F. Carruthus, 1069 Park ave., 71.20.
110. James T. Clooney, 604 Seventh ave., Brooklyn, 71.20.
111. John Barry, 313 E. 90th st., 71.20.
112. Peter Fasullo, 136 Utica ave., Brooklyn, 71.20.
113. William A. Meyers, 147 E. 89th st., 71.
114. Frank J. Conway, Jr., 2704 Creston ave., 71.
115. John F. McGrath, 104 Kent st., Brooklyn, 70.80.
116. George H. Edwards, 608 Bainbridge st., Brooklyn, 70.80.
117. Denis J. Riordan, 4623 Eleventh ave., Brooklyn, 70.60.
118. Michael J. Burns, 111 E. 89th st., 70.60.
119. William Goensch, 383 E. 139th st., 70.40.
120. Hugh O'Neill, 4026 Brandon st., Woodhaven, L. I., 70.20.
121. John B. Keever, Hawthorne School, Hawthorne, N. Y., 70.
122. Simon Friedman, 403 Avenue C, Brooklyn, 70.

## APPROVED PAPERS.

FOR THE PERIOD ENDING JUNE 16, 1917.

No. 274.

### Resolution of Sympathy on the Death of Joseph Hodges Choate.

Resolved, That it is with deep regret we record the death of the Hon. Joseph Hodges Choate on the Minutes of this Board.

Our sincere sympathy is tendered to Mrs. Choate and her family.

Resolved, further, That a copy hereof, suitably engrossed and duly authenticated by the Mayor and the City Clerk, be transmitted to the family.

Adopted by the Board of Aldermen May 15, 1917.

Approved by the Mayor May 29, 1917.

No. 275.

### Resolution to Authorize the Commissioner of Parks, Brooklyn, to Contract for Washing, Etc., Bathing Suits and Towels Without Public Letting.

Resolved, That, in pursuance of the provisions of section 419 of the Greater New

York Charter, the Commissioner of Parks for the Borough of Brooklyn, be and he is hereby authorized and empowered to enter into contract with the Cascade Steam Laundry Company, without public letting, for washing, sterilizing and drying bathing suite at three cents per piece; washing, sterilizing, pressing and folding towels at forty cents per hundred, at the Bath House situated in Betsy Head Playground, at a total cost not to exceed three thousand two hundred dollars (\$3,200).

Adopted by the Board of Aldermen May 15, 1917.

Received from his Honor the Mayor May 29, 1917, without his approval or disapproval thereof; therefore, as provided in section 40 of the Greater New York Charter, the same took effect as if he had approved it.

No. 276.

### Resolution to Authorize the Commissioner of Street Cleaning to Purchase Lumber Without Public Letting.

Resolved, That, in pursuance of the provisions of section 419 of the Greater New York Charter, the Commissioner of Street Cleaning be and he is hereby authorized and empowered to purchase in the open market, without public letting, long-leaf yellow pine lumber, at a total cost not to exceed two thousand seven hundred and seventy-six dollars and ninety-five cents (\$2,776.95).

Adopted by the Board of Aldermen May 15, 1917.

Received from his Honor the Mayor May 29, 1917, without his approval or disapproval thereof; therefore, as provided in section 40 of the Greater New York Charter, the same took effect as if he had approved it.

No. 277.

### Resolution to Permit the Bible Teachers' Training School to Construct a Vault Without Payment of Fee.

Resolved, That permission be and the same is hereby given to the Bible Teachers' Training School to construct and maintain a vault under the sidewalk in front of the church premises in the Borough of Manhattan, located at No. 541 Lexington Avenue, the privilege hereby conveyed to be exercised without payment of the usual fee, in accordance with the provisions of section 216 of the Greater New York Charter; the work to be done at said Bible Teachers' Training School's expense, under the direction of the President of the Borough, such permission to continue only during the pleasure of the Board of Aldermen.

Adopted by the Board of Aldermen May 15, 1917.

Received from his Honor the Mayor May 29, 1917, without his approval or disapproval thereof; therefore, as provided in section 40 of the Greater New York Charter, the same took effect as if he had approved it.

No. 278.

### Resolution to Authorize the President of the Borough of Manhattan to Make Alterations to the Criminal Courts Building Without Public Letting.

Resolved, That, in pursuance of the provisions of section 419 of the Greater New York Charter, the President of the Borough of Manhattan be and he is hereby authorized and empowered to make alterations to the Criminal Courts Building in order to provide a court room for an additional part of the Court of General Sessions at a cost not to exceed five thousand dollars (\$5,000).

Adopted by the Board of Aldermen May 15, 1917.

Received from his Honor the Mayor May 29, 1917, without his approval or disapproval thereof; therefore, as provided in section 40 of the Greater New York Charter, the same took effect as if he had approved it.

No. 279.

### Resolution to Authorize the President of the Borough of Queens to Purchase Coal Without Public Letting.

Resolved, That, in pursuance of the provisions of section 419 of the Greater New York Charter, the President of the Borough of Queens be and he is hereby authorized and empowered to purchase coal in the open market, without public letting, to an amount not to exceed six thousand dollars (\$6,000).

Adopted by the Board of Aldermen May 15, 1917.

Received from his Honor the Mayor May 29, 1917, without his approval or disapproval thereof; therefore, as provided in section 40 of the Greater New York Charter, the same took effect as if he had approved it.

No. 280.

### Resolution Appointing Various Persons Commissioners of Deeds.

Resolved, That the following persons be and they are hereby appointed Commissioners of Deeds:

- Louis Lempel, 6 Columbia St., Manhattan.
- Joseph R. Purcell, 666 East 94th St., Manhattan.
- Anthony P. Zirpoli, 244 East 27th St., Manhattan.
- James J. Larkin, 217 East 35th St., Manhattan.
- George Nuhn, 1691 Grove St., Queens.
- Charles R. Delmage, 31 North Hollywood Ave., Rockaway Beach, Queens.
- Jennie K. Allen, 538 Second Ave., Long Island City, Queens.
- Van Milton Logan, 228 Audubon Ave., Manhattan.
- Leo Greenbaum, 566 West 151st St., Manhattan.
- James T. Reynolds, 2125 Amsterdam Ave., Manhattan.
- Jacob Klein, 995 Aldus St., Bronx.
- George DeForest Whalen, 953 Anderson Ave., Bronx.
- Frances Friedwald, 276 Throop Ave., Brooklyn.
- Alfonso Chieffo, 129 Grand st., Brooklyn.
- Michael Francis Longo, 431 Atkins ave., Brooklyn.
- James A. Peirce, 366 E. 53d st., Brooklyn.
- Max Hyman, 270 Rochester ave., Brooklyn.
- Catharine Coleman, 1176 President st., Brooklyn.
- Chas. Broc Gross, 1250 Herkimer st., Brooklyn.
- Philip Levin, 766 55th st., Brooklyn.
- Nils S. Dahl, 315 68th st., Brooklyn.
- Lawrence D. Curtin, 367 E. 62d st., Manhattan.
- George Franklin Allison, 265 Clinton Ave., Brooklyn.
- Alice Wilkinson, 183 Waverly Ave., Brooklyn.
- Daniel Heyward Hancel, 19 Seventh Ave., Brooklyn.
- Fred Goodwin, 105 Fort Green Pl., Brooklyn.
- Oliver E. Davis, Bronx.
- Jacob W. Berinstein, 106 W. 115th St., Manhattan.
- Kevin Frankel, 32 West 116th St., Manhattan.
- Lazarus Shapiro, 1420 5th Ave., Manhattan.
- Leo Ganbarg, 1344 5th Ave., Manhattan.
- Harry John Ahlheim, 6 Bennington Ave., Woodhaven, Queens.
- Jacob L. Diamond, 1684 Madison Ave., Manhattan.
- Anna Isabel Schickel, 118 W. 13th St., Manhattan.
- Lillian M. Pless, 375 Palmetto St., Brooklyn.
- Joseph Levy, 830 Flushing Ave., Brooklyn.
- Elias A. Deutschman, 285 Pulaski St., Brooklyn.
- Benjamin Nebenzahl, 349 Central Park West, Manhattan.
- John Benedict Corcoran, 2408 Morris Ave., Bronx.
- Arthur T. Lawrence, 278 Glen St., Brooklyn.
- Jacob H. Gorta, 137 W. 141st St., Manhattan.
- Thomas F. McArdle, 536 W. 143rd St., Manhattan.
- William E. O'Grady, 3063 Decatur Ave., Bronx.
- Alice Serber Petluck, 1360 Washington Ave., Bronx.
- Henry C. B. Stein, 1750 Topping Ave., Bronx.
- Hyman Grill, 848 Whitlock Ave., Bronx.
- Maurice Kastriner, 1018 E. 163d st., Bronx.
- Adolph Boxer, 1449 Minford pl., Bronx.
- Giosne Di Leo, 2503 Hughes ave., Bronx.
- Abraham Kutz, 715 W. 170th st., Manhattan.
- William J. Murphy, 2333 Creston ave., Bronx.
- Abraham I. Solomon, 1057 Prospect ave., Bronx.
- Philip Siff, 965 Hoe ave., Bronx.
- Edward Rees, 1051 Boston rd., Bronx.
- Charles J. Ryan, 925 Kings Highway, Brooklyn.
- Pearl Guest Miller, 106 E. 5th st., Brooklyn.
- Herbert L. Holbrook, 1798 West 8th st., Brooklyn.
- Frank J. Brown, 200 W. 111th st., Manhattan.
- James Albert Taylor, 521 W. 123d st., Manhattan.
- Joseph Flash, 278 Hancock st., Brooklyn.
- Louis Frederic de Wilde, 516 Nostrand ave., Brooklyn.
- John F. Burns, 1108 Cortelyou road, Brooklyn.



James M. Fawcett, 1167 President st., Brooklyn.  
William H. Barradell, 962 St. Johns pl., Brooklyn.  
Abraham Lehman, 1049 Sterling pl., Brooklyn.  
J. Franklin Tausch, 1208 Beverly road, Brooklyn.  
Mandel Jaffe, 31-33 Market st., Manhattan.  
David Harrison, 233 E. 5th st., Manhattan.  
Joseph Raimo, 52 Spring st., Manhattan.  
Samuel Mazzola, 132 E. 115th st., Manhattan.  
Reuben S. Lind, 351 St. Nicholas ave., Manhattan.  
Adopted by the Board of Aldermen May 29, 1917.

**Resolution Appointing Various Persons Commissioners of Deeds.**  
Resolved, That the following named persons be and they are hereby appointed Commissioners of Deeds:

James Dugan, 341 W. 23d st.  
Henry Hillebrand, 1182 Bushwick ave., Brooklyn.  
Benoni Lockwood, 65 W. 54th st., Manhattan.  
Francis Mezzatesta, 264 Gates ave., Brooklyn.  
Isaac Alkus, 581a 6th st., Brooklyn.  
Thomas F. Malone, 69 Field ave., South Ozone Park, Queens.  
John Lawrence Farrell, 43 Academy ave., Rockaway Beach, Queens.  
Oscar Mueller, 122 Madison ave., Queens.  
Abraham Saffir, 323a Pulaski st., Brooklyn.  
John Stetz, 106 N. 7th St., Brooklyn.  
Isidor Silverstein, 1666 Union st., Brooklyn.  
Joseph Viggiano, 1202 St. Johns pl., Brooklyn.  
Michael A. Lyons, 136 E. 48th st., Manhattan.  
Harry F. Doyle, 728 3d ave., Manhattan.  
Charles Coleman Miller, 295 Clermont ave., Brooklyn.  
Joseph Flynn, 492 E. 162d st., Bronx.  
Ralph Guttschen, 5 W. 122d st., Manhattan.  
Nathan Poley, 136 W. 116th st., Manhattan.  
John F. Grady, 206 St. Nicholas ave., Manhattan.  
John Elliott Kennedy, 151 S. 9th st., Brooklyn.  
John A. Mullen, 420 East 84th St., Manhattan.  
Ray A. Gilman, 274 West 19th St., Manhattan.  
William F. Seeth, 718 Chestnut St., Richmond Hill, Queens.  
Charles B. Kelly, Pueblo Ave., Hollis, Queens.  
John Henry Delling, 35 Vanderveer Ave., Woodhaven, Queens.  
Charles J. Rieg, 1691 Gates Ave., Brooklyn.  
Maurice Mencher, 1425 Madison Ave., Manhattan.  
Benjamin N. Goldberg, 7 East 107th St., Manhattan.  
Aaron Hausman, 23 E. 103rd St., Manhattan.  
Max F. Lookstein, 17 E. 105th St., Manhattan.  
Emerson F. Davis, 215 W. 23rd St., Manhattan.  
Charlotte E. Prouty, 39 Gramercy Park, Manhattan.  
Thomas I. Sheridan, 338 E. 17th St., Manhattan.  
Thomas F. Hogan, 119 East 118th St., Manhattan.  
Barnett Rosenfeld, 152 14th St., Brooklyn.  
Rutherford W. Kathan, 75 Schenck Ave., Brooklyn.  
Anna L. Freyman, 159 W. 140th St., Manhattan.  
Max Bab, 2441 7th Ave., Manhattan.  
Henry J. Ryan, 2512 University Ave., Bronx.  
Abner H. Pike, 505 Claremont Parkway, Bronx.  
John J. McCarthy, 132 8th Ave., Manhattan.  
Rosa Wolfson, 1051 Boston road, Bronx.  
Philip Bleier, 733 Tinton ave., Bronx.  
Emma Golovine, 318 E. 165th st., Bronx.  
Israel Sachs, 1956 Crotona Parkway, Manhattan.  
Samuel S. Bernstein, 3101 Mermaid ave., Brooklyn.  
Charles A. Clayton, 1536 49th st., Brooklyn.  
Alexander S. Fischer, 2957 W. 5th st., Brooklyn.  
Charles Bischoff, 25 17th st., College Point, Queens.  
Francis Lynch, 333 E. 241st st., Bronx.  
Samuel Stephen Lowe, 601 W. 112th st., Manhattan.  
Leona Stone, 3089 Broadway, Manhattan.  
Max Eisner, 149 Ridge st., Manhattan.  
Benjamin Pechter, 79 Ridge st., Manhattan.  
Verona S. Loomis, 420 Quincy st., Brooklyn.  
J. Fred Alsgood, 306 Rugby Road, Brooklyn.  
George Julian Houtain, 44a Hampton Pl., Brooklyn.  
Oscar Stevenson, 298 St. Johns Pl., Brooklyn.  
Iazarus B. Allabach, 570 Prospect Ave., Brooklyn.  
Jules Maurice Cretin, 391 Fourth St., Brooklyn.  
Peter Palumbo, 344 East 112th St., Manhattan.  
Thomas Lineburgh, 737 Quincy St., Brooklyn.  
Elena M. Barrell, 35 St. Nicholas Terrace, Manhattan.  
Adopted by the Board of Aldermen May 29, 1917.

**Resolution for Special Revenue Bonds, \$8,741, for Forage and Veterinary Supplies, Department of Parks, Manhattan and Richmond.**

Resolved, That, in pursuance of the provisions of subdivision 8 of section 188 of the Greater New York Charter, the Board of Estimate and Apportionment be and it is hereby requested to authorize the Comptroller to issue Special Revenue Bonds to the amount of eight thousand seven hundred and forty-one dollars (\$8,741), the proceeds whereof to be used by the Commissioner of Parks, Manhattan and Richmond, for the purpose of replenishing Code No. 1129, Forage and Veterinary Supplies, Budget for 1917.

Adopted by the Board of Aldermen May 22, 1917.  
Received from his Honor the Mayor June 12, 1917, without his approval or disapproval thereof; therefore, as provided in section 40 of the Greater New York Charter, the same took effect as if he had approved it.

No. 282.

**Resolution Concurring in Action of Board of Estimate and Apportionment in Elimination of \$45,170 from Corporate Stock Issue for Installation of Fire Alarm Systems in Buildings Under Jurisdiction of the Department of Public Charities.**

Resolved, That this Board of Aldermen hereby approves of and concurs in the following resolution adopted by the Board of Estimate and Apportionment at a stated meeting held May 4, 1917:

Resolved, That, subject to concurrence herewith by the Board of Aldermen, the resolution adopted by the Board of Estimate and Apportionment on March 6, 1913, and concurred in by the Board of Aldermen on March 25, 1913, approving the issue of corporate stock to an amount not exceeding forty-five thousand one hundred and seventy dollars (\$45,170), to provide means for the installation of fire alarms systems in buildings under the jurisdiction of the Department of Public Charities, be and is hereby amended by eliminating therefrom the following:

City Hospital District.....	\$4,900 00
City Home District .....	6,500 00
Metropolitan Hospital District .....	7,000 00
Randalls Island .....	8,500 00
Farm Colony .....	3,600 00
Kings County Hospital .....	9,800 00
Cumberland Street Hospital .....	2,170 00
Miscellaneous Buildings .....	2,700 00

**\$45,170 00'**

Adopted by the Board of Aldermen May 22, 1917.  
Received from his Honor the Mayor June 12, 1917, without his approval or disapproval thereof; therefore, as provided in section 40 of the Greater New York Charter, the same took effect as if he had approved it.

No. 284.

**Resolution to Authorize the Comptroller to Advance Money to the Army and Navy Veterans on Account of Memorial Day Observances.**

Whereas, The Board of Aldermen adopted a resolution on March 1, 1917, pro-

viding for Special Revenue Bonds to the amount of seven hundred and fifty dollars (\$750), which resolution became effective March 20, 1917, and subsequently was approved and concurred in by the Board of Estimate and Apportionment May 4, 1917, and booked as "RFM44A, Revenue Bond Fund for Army and Navy Veterans of U. S. A., Memorial Day Observances, 1917."

Resolved, That the Comptroller be and he is hereby authorized to pay to the Treasury of the said Army and Navy Veterans, U. S. A., upon his requisition, countersigned by the President and Secretary of said association, the sum of money provided for in said resolution; provided, further that a record of all expenditures made from this appropriation shall be kept in a form prescribed by the Comptroller and that such record of expenditures shall be subject to audit by him.

Adopted by the Board of Aldermen May 22, 1917.

Received from his Honor the Mayor June 12, 1917, without his approval or disapproval thereof; therefore, as provided in section 40 of the Greater New York Charter, the same took effect as if he had approved it.

No. 285.

**An Ordinance to Amend Subdivision 1 of Section 2 of Article 2 of Chapter 11 of the Code of Ordinances, Relating to the Discharge of Small-arms.**

*Be it Ordained by the Board of Aldermen of The City of New York, as follows:*

Section 1. Subdivision 1 of section 2 of article 2 of chapter 11 of the Code of Ordinances, relating to the discharge of small-arms, as amended, is hereby further amended by adding at the end thereof the following words: the bulkhead shed of Pier 58, North River, on the street level, occupied by the Mercantile Marine Rifle Club.

Sec. 2. This ordinance shall take effect immediately.  
Adopted by the Board of Aldermen May 29, 1917.

Received from his Honor the Mayor June 12, 1917, without his approval or disapproval thereof; therefore, as provided in section 40 of the Greater New York Charter, the same took effect as if he had approved it.

No. 286.

**Resolution Establishing the Grade of Position of Statistician in the Police Department.**

Whereas, The Board of Estimate and Apportionment adopted the following resolution at a stated meeting held April 27, 1917:

Resolved, That the Board of Estimate and Apportionment, pursuant to the provisions of section 56 of the Greater New York Charter, hereby recommends to the Board of Aldermen the establishment in the Police Department of the grade of position, in addition to those heretofore established, as follows:

Title.	Rate Per Annum.	Number of Incumbents.
Statistician .....	\$1,980 00	One

Resolved, That the Board of Aldermen hereby approves of and concurs in the above resolution and fixes the salary of said position as set forth therein.

Adopted by the Board of Aldermen May 29, 1917.

Received from his Honor the Mayor June 12, 1917, without his approval or disapproval thereof; therefore, as provided in section 40 of the Greater New York Charter, the same took effect as if he had approved it.

No. 287.

**An Ordinance to Amend Section 38 of Article 2 of Chapter 24 of the Code of Ordinances, Relating to Restrictions Affecting Processions and Parades.**

*Be it Ordained by the Board of Aldermen of The City of New York, as follows:*

Section 1. Paragraph (b) of subdivision 2 of section 38 or article 3 of chapter 24 of the Code of Ordinances, relating to restrictions affecting processions and parades, is hereby amended to read as follows:

2. Restrictions:  
(b) The Commissioner shall not grant a permit for the use of any street or any public place, or material portion thereof, which is ordinarily subject to great congestion or traffic and is chiefly of a business or mercantile character, except upon those holidays or Sundays when the places of business along the route proposed are closed, or on other days between the hours of 6.30 p. m. and 9 p. m.

Sec. 2. This ordinance shall take effect immediately.  
holidays or Sundays when the places of business along the route proposed are closed  
Adopted by the Board of Aldermen May 29, 1917.

Received from his Honor the Mayor June 12, 1917, without his approval or disapproval thereof; therefore, as provided in section 40 of the Greater New York Charter, the same took effect as if he had approved it.

No. 288.

**Resolution Establishing the Grades of Positions of Pipefitter's Helper and Steamfitter's Helper in City Departments.**

Whereas, The Board of Estimate and Apportionment adopted the following resolution at a stated meeting held May 4, 1917:

Resolved, That the Board of Estimate and Apportionment, pursuant to the provisions of Section 56 of the Greater New York Charter, hereby recommends to the Board of Aldermen the establishment in City departments of the grades of positions, in addition to those heretofore established, as follows:

Title.	Rate Per Diem.	Number of Incumbents.
Pipefitter's Helper .....	\$3 20	Unlimited
Steamfitter's Helper .....	3 20	Unlimited

Resolved, That the Board of Aldermen hereby approves of and concurs in the above resolution and fixes the compensation of said positions as set forth therein.

Adopted by the Board of Aldermen May 29, 1917.

Received from his Honor the Mayor June 12, 1917, without his approval or disapproval thereof; therefore, as provided in section 40 of the Greater New York Charter, the same took effect as if he had approved it.

No. 289.

**An Ordinance to Designate a National Republican Newspaper to Publish Election Notices and the Official Canvass in the Borough and County of Queens.**

Be it ordained by the Board of Aldermen of The City of New York, pursuant to the power vested in it by section 22 of the County Law and section 1586 of the Greater New York Charter, as follows:

Section 1. The Argus, published at Rockaway Beach, in the borough and county of Queens, representing the National Republican Party, is hereby designated as the newspaper in which shall be published the election notices hereafter issued by the Secretary of State, and in which shall be published official canvass of votes cast at any general or special election held in said borough or county.

Sec. 2. The compensation for the publication of the election notices and the official canvass of votes cast at any general or special election held in said borough or county is hereby fixed at twenty cents per line.

Sec. 3. All ordinances or parts of ordinances inconsistent or conflicting with the provisions of this ordinance are hereby repealed.

Sec. 4. This ordinance shall take effect immediately.

Adopted by the Board of Aldermen May 29, 1917.

Received from his Honor the Mayor June 12, 1917, without his approval or disapproval thereof; therefore, as provided in section 40 of the Greater New York Charter, the same took effect as if he had approved it.

No. 290.

**An Ordinance to Amend Article 1 of Chapter 11 of the Code of Ordinances, Relating to the Discharge of Small-arms.**

*Be it Ordained by the Board of Aldermen of The City of New York as follows:*

Section 1. Subdivision 4 of section 2 of article 1 of chapter 11 of the Code of Ordinances, relating to the discharge of small arms, as amended, is hereby further amended by adding at the end thereof the following words: the grounds of the Douglaston Company of the Home Defense League in the gravel pit east of Jackson avenue, on the road to the water works, Douglaston.

Sec. 2. This ordinance shall take effect immediately.

Adopted by the Board of Aldermen May 29, 1917.



Received from his Honor the Mayor June 12, 1917, without his approval or disapproval thereof; therefore, as provided in section 40 of the Greater New York Charter, the same took effect as if he had approved it.

No. 291.

**Resolution to Establish the Grade of Position of Electrician in City Departments.**

Resolved, That the Board of Estimate and Apportionment, pursuant to the provisions of section 56 of the Greater New York Charter, hereby recommends to the Board of Aldermen the establishment in City departments of the grade of position, in addition to those heretofore established, as follows:

Title.	Rate Per Diem.	Number of Incumbents.
Electrician .....	\$5 20	Unlimited

Resolved, That the Board of Aldermen hereby approves of and concurs in the above resolution and fixes the compensation of said position as set forth therein.

Adopted by the Board of Aldermen May 29, 1917.

Received from his Honor the Mayor June 12, 1917, without his approval or disapproval thereof; therefore, as provided in section 40 of the Greater New York Charter, the same took effect as if he had approved it.

No. 292.

**An Ordinance to Amend Subdivision 2 of Section 13 of Article 2 of Chapter 24 of the Code of Ordinances, Relating to Restricted Streets.**

*Be it Ordained by the Board of Aldermen of The City of New York, as follows:*

Section 1. Subdivision 2 of section 13 of article 2 of chapter 24 of the Code of Ordinances, as amended, is hereby further amended by inserting therein under the caption Bronx and in its appropriate place, the following words: East Tremont Avenue between Webster Avenue and Boston Road.

Sec. 2. This ordinance shall take effect immediately.

Adopted by the Board of Aldermen May 29, 1917.

Received from his Honor the Mayor June 12, 1917, without his approval or disapproval thereof; therefore, as provided in section 40 of the Greater New York Charter the same took effect as if he had approved it.

No. 293.

**Resolution Appointing Various Persons Commissioners of Deeds.**

Resolved, That the following named persons be and they are hereby appointed Commissioners of Deeds:

Lec E. Harris, 62 E. 93rd St., Manhattan.  
Marcus M. Levy, 423 E. 79th St., Manhattan.  
Lewis Barnett, 2508 Mymand Pl., Queens.  
Thomas F. Carroll, 1624 Hancock St., Evergreen, Queens.  
Matie Hegt, 500 West 175th St., Manhattan.  
Olga Lehman, 164 Sherman Ave., Manhattan.  
Jacob Frank, 825 W. 178th St., Manhattan.  
William R. Folsom, 563 W. 191st St., Manhattan.  
Errest Joseph Cuzzo, 728 West 181st St., Manhattan.  
Jonas J. Hegt, 500 West 175th St., Manhattan.  
Frank J. Dunn, 573 West 159th St., Manhattan.  
Bernard Jackson, 910 Intervale Ave., Bronx.  
May Rechel, 141 St. Anns Ave., Bronx.  
Isidore Malis, 608 Prospect Ave., Bronx.  
Edward Feuer, 824 Dawson St., Bronx.  
Harry Mayers, 316 E. 102d St., Manhattan.  
Selma J. Spandaw, 813 DeKalb Ave., Brooklyn.  
Louis Sherman, 490 Kosciusko St., Brooklyn.  
David A. Feichel, 1200 East New York Ave., Brooklyn.  
Edward I. Cullen, 1034 75th St., Brooklyn.  
Anthony F. Tuzzo, 820 70th St., Brooklyn.  
George Fackerell Chambers, 240 90th St., Brooklyn.  
Christopher W. Carberry, 440 Senator St., Brooklyn.  
Frances E. Healing, 1225 54th St., Brooklyn.  
Jacob Wildenberg, 436 East 69th St., Manhattan.  
Me ville Karmiohl, 340 East 72d St., Manhattan.  
James McElroy, 503 East 162d St., Bronx.  
Charles Zimmermann, Jr., 442 E. 165th St., Bronx.  
Arthur C. Dersch, 578 Teasdale Pl., Bronx.  
John B. Moseley, 387 Cumberland St., Brooklyn.  
Oril Margaret Dixon, 641 Vanderbilt Ave., Brooklyn.  
Annette Schwersee, 1867 Seventh Ave., Manhattan.  
William Joseph Silver, 240 West 114th St., Manhattan.  
Gertrude Anna Vanderbech, 118 West 126th St., Manhattan.  
Joseph Kohler, 150 West 118th St., Manhattan.  
Jacob Cash, 269 West 118th St., Manhattan.  
David B. Cohen, 86 Marcy Ave., Brooklyn.  
Charles C. Moskowitz, 84 Rodney St., Brooklyn.  
Wm. L. Kavanagh, 401 W. 24th St., Manhattan.  
Thomas F. McGann, 200 Eighth Ave., Manhattan.  
John J. Purcell, 415 W. 24th St., Manhattan.  
John Morris, Jr., 265 W. 25th St., Manhattan.  
Lawrence A. Bird, 162 Ninth Ave., Manhattan.  
Alfred W. Jones, 8509 Ferriss St., Woodhaven, Queens.  
Salvatore F. Panarello, 95 East 116th St., Manhattan.  
Cornelius S. Murphy, 401 Cornelia St., Brooklyn.  
Frederick H. Sautter, 80 Livingston St., Brooklyn.  
Edward F. Callahan, 328 Degraw St., Brooklyn.  
Edward Glinnen, 64 Herbert St., Brooklyn.  
Joseph F. Flannery, 2755 Creston Ave., Bronx.  
Edward F. Maloney, 3121 Kingsbridge Ave., Bronx.  
Edith L. Coddington, 881 New Lots Ave., Brooklyn.  
Cora E. Coddington, 881 New Lots Ave., Brooklyn.  
Robert S. Coddington, 877 New Lots Road, Brooklyn.  
Otto Charles Infanger, 43 Autumn Ave., Brooklyn.  
Cornelius J. Flynn, 78 Westchester Sq., Bronx.  
Henry George Steinmetz, 1471 Commonwealth Ave., Bronx.  
James M. Fitzpatrick, 1728 Barnes Ave., Bronx.  
Lillian H. Newins, 92 St. Nicholas Ave., Manhattan.  
Nicholas Howard Pinto, 210 W. 142d St., Manhattan.  
Frank E. Mullen, 295 W. 158th St., Manhattan.  
He-man Prichep, 884 Whitlock Ave., Bronx.  
Frank Schwartz, 3 West 192d St., Bronx.  
William L. Baker, 324 Bowne Ave., Flushing, Queens.  
Roland G. Johnston, 138 West 94th St., Manhattan.  
Jacob K. Goldshider, Manhattan.  
Anna Maud Colgan, 84 Barrow St., Manhattan.  
Charles J. Steierman, 822 East 163d St., Bronx.  
Arthur Molnar, 935 College Ave., Bronx.  
Simon Cohen, 1228 Hoe Ave., Bronx.  
Morris Brand, 1510 Crotona Park East, Bronx.  
Benjamin Feldman, 676 Beck St., Bronx.  
Emil Nothiger, 1366 38th St., Brooklyn.  
Katherine J. Cusack, 304 Beverly Road, Brooklyn.  
Edward R. Doran, 2154 84th St., Brooklyn.  
Joseph C. Israel, 7705 14th Ave., Brooklyn.  
Alexander S. Fischer, 2957 W. 5th St., Brooklyn.  
Charles P. Sullivan, Grand Ave., East Elmhurst, Queens.  
Alfert G. Halberstadt, 816 So. Oak Drive, Bronx.  
Robert F. Conley, 50 Morningside Ave., Manhattan.  
Nathan H. Stone, 3089 Broadway, Manhattan.  
Walter T. Kahn, 245 West 101st St., Manhattan.  
Philip Birman, 166 Norfolk St., Manhattan.  
Evan J. Rustin, 421 Madison St., Brooklyn.  
Julius Ruter, 35 Troy Ave., Brooklyn.  
George W. Vause, 1111 Park Pl., Brooklyn.  
David J. Connell, Jr., 14 So. William st., Manhattan.  
Percy Alfred Shedlock, 499 10th st., Brooklyn.

Aimee M. Freeman, 481 Sixth st., Brooklyn.  
Alfred Munier, 1552 Union st., Brooklyn.  
Josiah W. Mackey, 501 13th st., Brooklyn.  
Rosie Nussbaum, 84 Rivington st., Manhattan.  
Frederick G. Passe, 583 E. 180th st., Bronx.  
Timothy Francis Frawley, 109 W. 102nd st., Manhattan.  
Benjamin Borowsky, 2194 Seventh ave., Manhattan.  
Adopted by the Board of Aldermen June 12, 1917.

P. J. SCULLY, City Clerk.

**BOROUGH OF QUEENS.**

**REPORT FOR THE QUARTER ENDED MARCH 31, 1917.**

**Bureau of Administration.**

**DIVISION OF AUDIT AND ACCOUNTS.**

*Appropriations, 1916 and Prior Years.*

Cash balances of appropriation, accounts 1916 and prior years, Dec. 31, 1916 ..... \$121,221 87  
Less general journal adjustments and transfers during first quarter of 1917 ..... 6,637 78

Net cash balance available for first quarter..... \$114,584 09  
Net vouchers as adjusted during first quarter..... 62,501 40

Cash balance as of March 31, 1917..... \$52,082 69

**Reserves:**

For open market orders..... \$4,258 42  
For contracts ..... 12,526 10

Total reserves as of March 31, 1917..... 16,784 52

Unencumbered balance ..... \$35,298 17

*Appropriations for 1917.*

Appropriations, 1917 (Tax Levy), as of Jan. 1, 1917..... \$2,123,084 35  
Less general journal adjustments and transfers during the first quarter of 1917 ..... 3,336 69

Net appropriations available during first quarter..... \$2,119,747 66  
Net vouchers issued during first quarter..... 386,052 18

Cash balance as of March 31, 1917..... \$1,733,695 48

**Reserves:**

For open market orders..... \$28,836 36  
For contracts ..... 178,237 88  
For payrolls ..... 1,371,717 65

Total reserves as of March 31, 1917..... 1,578,791 89

Unencumbered balance ..... \$154,903 59

*Special Revenue Bond Funds.*

Cash balance as of Dec. 31, 1916 (adjusted)..... \$62,420 91  
Vouchers issued during first quarter 1917..... 45,488 78

Cash balance as of March 31, 1917..... \$16,932 13  
Reserves for payrolls..... 11,188 70

Unencumbered balance ..... \$5,743 43

*Corporate Stock Funds.*

Cash balance as of Dec. 31, 1916..... \$2,287,680 35  
Add authorizations and general journal adjustments during the first quarter of 1917..... 284,964 77

Cash balance available for first quarter 1917..... \$2,572,645 12  
Vouchers issued during first quarter 1917..... 309,288 70

Cash balance as of March 31, 1917..... \$2,263,356 42

**Reserves:**

For open market orders..... \$28,330 96  
For contracts ..... 1,622,961 63

Total reserves ..... \$1,651,292 59

Unencumbered balance ..... \$612,063 83

*Special and Trust Funds.*

Cash balance as of Dec. 31, 1916..... \$32,467 26  
Add cash received and deposited with the City Chamberlain during first quarter of 1917 ..... 5,785 03

Cash balance available for first quarter of 1917..... \$38,252 29  
Vouchers issued during the first quarter of 1917..... 6,388 23

Cash balance as of March 31, 1917..... \$31,864 06

**Reserves:**

For open market orders..... \$3,247 93  
For contracts ..... 172 41  
For refunds (Code S 7 Q)..... 998 21

Total reserves ..... 4,418 55

Unencumbered balance ..... \$27,445 51

**DIVISION OF PURCHASE AND STORAGE OF SUPPLIES.**

**Statement of the Contract and Open Market Orders Issued During the Quarter Ended March 31, 1917.**

Months.	No.	Appropriation.	Corporate Stock.	Special and Trust Funds.	Total.
January .....	223	\$14,891 71	\$487 50	\$210 00	\$15,589 21
February .....	331	20,392 56	516 83	445 00	21,354 39
March .....	373	18,724 46	148 38	450 00	19,322 84
		\$54,008 73	\$1,152 71	\$1,105 00	\$56,266 44

**Statement of Contracts Awarded During the Quarter Ended March 31, 1917.**

**DIVISION OF CONTRACTS.**

Month.	No.	Appropriation.			Corporate Stock.			Total.
		Adminis- tration.	Highways.	Tax Levy, Sewers.	Highways.	Sewers.	Street Cleaning.	
January....	16	.....	\$106,440 00	\$59,009 14	.....	.....	.....	\$165,449 14
February....	7	.....	.....	.....	\$3,193 50	\$14,639 30	\$750 00	18,582 80
March.....	10	\$3,097 88	68,700 00	.....	.....	68,423 86	.....	140,221 74
		\$3,097 88	\$175,140 00	\$59,009 14	\$3,193 50	\$83,063 16	\$750 00	\$324,253 68

**DIVISION OF APPOINTMENTS.**

The following is a statement showing the appointments, assignments, reassignments, reinstatements, transfers, increases and decreases in salary, changes in titles,



promotions, suspensions and discontinuance in office, through deaths, resignations, dismissals and rescindments of appointment, for the quarter ended March 31st, 1917, separate by the Classified Service, the Non-Competitive, the Exempt and the Labor Class:

	Competitive.	Labor.	Exempt.
Permanent Appointments .....	3	7	1
Temporary .....	1	..	..
Provisional .....	4	..	..
Assignments .....	2	..	..
Reassgnments .....	14	33	..
Departmental Transfers .....	6	15	..
Inter-Departmental Transfers .....	5	2	..
Increases in Salary .....	158	10	3
Decreases in Salary .....	1	..	..
Changes of Title .....	14	5	..
Promotions .....	11	3	..
Suspensions (lack of work) .....	4	4	..
Suspensions (lack of funds) .....	..	1	..
Discontinued (death) .....	3	15	..
Discontinued (resigned) .....	3	5	..

#### Bureau of Highways—Maintenance.

*Force Employed*—Ward Foreman, 6; Drivers, 6; Foremen, 22; Assistant Foremen, 19; Carpenters, 2; Ship Carpenters, 2; Foreman of Painters, 1; Painters, 7; Blacksmiths, 2; Blacksmith's Helper, 1; Foreman of Pavers, 1; Pavers, 23; Rammers, 9; Flagger, 1; Bricklayer, 1; Stone Mason, 1; Steam Roller Engineers, 8; Asphalt Roller Engineers, 2; Stationary Engineers, 2; Stripper, 1; Stoker, 1; Asphalt Foremen, 4; Asphalt Workers at \$3, 8; Asphalt Workers at \$2.50, 8; Laborer at \$4, 1; Laborers at \$3.50, 16; Laborers at \$3, 15; Laborers at \$2.50, 353; horses and vehicles, 64; teams and vehicles, 66; total, 653.

*Macadamized Streets*—Square yards of macadam pavement repaired, 2,776; square yards of macadam pavement cleaned, 33,304; square yards of macadam pavement sanded, 14,189; square yards of dirt wings honed and cleaned, 18,931; linear feet of gutters cleaned, 44,355.

*Paved Streets*—Square yards of granite pavement repaired, 893; square yards of asphalt block pavement repaired, 82; square yards of wood block pavement repaired, 41; square yards of asphalt concrete pavement repaired, 169; square yards of brick pavement repaired, 173; square yards of paved streets sanded, 8,280; square yards of slag block pavement repaired, 15; square yards of sheet asphalt pavement repaired, 178; square feet of flagstones relaid, 171; linear feet of gutters built and repaired, 121.

*Unimproved Streets*—Square yards of roadway graded, 25,100; square yards of roadway crowned and repaired, 56,372; square yards of sand and ashes spread on roadway, 20,961; square yards of dirt sidewalk graded, 972; linear feet of crosswalks repaired and graded, 23,044; linear feet of gutters formed and cleaned, 59,044.

*Trees and Weeds*—Square yards of weeds cut and removed, 4,887; dead and dangerous trees cut down and removed, 4.

*Culverts*—Linear feet of iron pipe laid, 146; linear feet of vitrified pipe laid, 36; linear feet of wood culverts built and repaired, 353; linear feet of culverts cleaned, 182.

*Snow and Ice*—Square yards of sidewalk cleaned of ice, 180; square yards of streets cleaned of snow, 19,968; linear feet of gutters cleaned of snow, 17,000; linear feet of crosswalks cleaned of snow, 15,944.

*Catch Basins*—Catch basins repaired, 4.

#### Bureau of Highways (Engineering Construction).

*Work Done*—10,017 cubic yards of earth excavated; 19,682 cubic yards of embankment furnished and placed; 1,572 linear feet of new bluestone curb set; 770 linear feet of old bluestone curb reset; 3,548 linear feet of new concrete curb set; 44,432 square feet of new cement sidewalk laid; 633 square feet of old bluestone sidewalk relaid; 666 square feet of new crosswalks laid; 57 cubic yards of concrete placed in railroad area; 4,150 cubic yards of concrete placed outside railroad area; 9,790 square yards of asphaltic concrete pavement laid; 4,800 square yards of wood block pavement laid; 207 square yards of asphalt block pavement laid; 9,028 square yards of improved granite block pavement laid outside railroad area; 339 square yards of improved granite block pavement laid in railroad area; 3,951 square yards sheet asphalt pavement laid; 176 square yards of old granite block pavement relaid; 1,169 square yards of stone gutters furnished and laid; 36 linear feet of 12-inch cast-iron pipe in place for drains; 4 new catch basins built; 3,448 cubic yards of sand furnished on contract; 2 12-inch vitrified pipes (1/8 bends) in place; 279 square yards of sheet asphalt repaired, outside railroad area; 647 square yards of sheet asphalt repaired in railroad area; 71 linear feet of bluestone header, set in concrete; 42 square yards of granite blocks laid; 5,025 cubic yards of broken stone furnished on contract; 50 square yards of rip rap in place; 132,250 gallons of asphaltic oil spread on road; 760 linear feet of piles in place; 230 tons of limestone furnished on contract; 16,162 gallons of asphaltic oil in barrels furnished on contract; 12 street improvement contracts completed amounting to \$97,840.03; 4 furnishing and delivering contracts completed amounting to \$96,115.07; 1 asphalt repair contract completed amounting to \$19,447.30; bids opened on 14 furnishing and delivering contracts amounting to \$195,467.50; bids opened on 1 asphalt repair contract amounting to \$30,380; 20 assessment maps forwarded to the Board of Assessors amounting to \$198,331.55.

#### Bureau of Sewers—(Maintenance).

Linear feet of sewer cleaned, 1,074,905; manholes cleaned, 4,964; loads removed, 1,446; basins cleaned, 2,131; cubic yards removed, 2,166; loads removed, 3,105; basins relieved, 9,275; linear feet of drains and culverts cleaned, 80,205; loads removed, 769; basins repaired, 12; manholes repaired, 5; broken manhole covers replaced, 24 1/2-inch, 3; broken manhole covers replaced, 24-inch, 33; broken manhole covers replaced, 23 1/2-inch, 1; broken manhole covers replaced, 23-inch, 1; broken manhole covers replaced, 22-inch, 1.

Gallons sewage pumped and treated: Newtown Plant, 69,550,000; Jamaica Plant, 336,375,000; Far Rockaway Plant, 107,381,000.

#### Bureau of Sewers—(Engineering Construction).

##### Work Completed During the Quarter.

	Cost.
516 linear feet 7 ft. 6 in. by 7 ft. reinforced concrete sewer .....	\$14,284 94
534 linear feet 7 ft. reinforced concrete sewer .....	15,216 00
74 linear feet 5 ft. 3 in. reinforced concrete sewer .....	1,443 00
172 linear feet 4 ft. 3 in. reinforced concrete sewer .....	1,625 40
54 linear feet 4 ft. reinforced concrete sewer .....	432 00
205 linear feet 3 ft. 9 in. reinforced concrete sewer, including spurs, etc. ....	3,280 00
615 linear feet 3 ft. 9 in. plain concrete sewer .....	5,306 00
270 linear feet 3 ft. 6 in. plain concrete sewer .....	2,970 00
170 linear feet 3 ft. 3 in. plain concrete sewer .....	1,530 00
195 linear feet 3 ft. plain concrete sewer .....	1,365 00
628 linear feet 2 ft. 6 in. plain concrete sewer .....	3,536 00
2,135 linear feet 24 in. vitrified pipe sewer .....	11,025 70
378 linear feet 22 in. vitrified pipe sewer .....	1,600 80
495 linear feet 20 in. vitrified pipe sewer .....	1,732 50
1,174 linear feet 18 in. vitrified pipe sewer .....	3,305 52
235.1 linear feet 15 in. vitrified pipe sewer .....	385 15
690 linear feet 12 in. vitrified pipe sewer, including concrete cradle ..	2,449 50
47.2 linear feet 12 in. vitrified pipe sewer .....	9,327 03
15 linear feet 8 in. vitrified pipe for house connection drains .....	12 00
2,715 linear feet 6 in. vitrified pipe for house connection drains .....	2,093 55
658 linear feet 12 in. vitrified pipe for basin connection .....	833 05
249 linear feet 10 in. vitrified pipe for basin connection .....	266 60
137 linear feet risers for house connection, including "Y's" .....	176 50
3,926 linear feet sidewalks on 8 ft. tunnel sewer at 51st st. ....	3,533 40
2,754 linear feet quarters on 8 ft. tunnel sewer at 51st st. ....	2,698 92
250 linear feet invert on 8 ft. tunnel sewer at 51st st. ....	12,240 00
236 linear feet key on 8 ft. tunnel sewer at 51st st. ....	122 72
350 linear feet 3 ft. 6 in. by 2 ft. 6 in. wooden box drain, crossing Linden ave. ....	1,050 00

300 linear feet ditch, excavated, crossing Linden ave. ....	180 00
231 cubic yards earth fill on box drain, crossing Linden ave. ....	173 25
2 standard manhole heads and covers, crossing Linden ave. ....	30 00
2 relief drains on L. I. R. R. drains .....	114 00
3 single receiving basins .....	360 00
15 basin manholes (new type) .....	1,030 00
19 inlets (new type) .....	590 00
103 manholes .....	6,094 00
1 chamber at Matthew pl. and Forbes st. ....	500 00
1 junction chamber at Birch st. and Fulton st. ....	400 00
1 junction chamber at Queens ave. and Idaho st. ....	500 00
1 junction chamber at Woodhaven ave. and Jamaica ave. ....	400 00
1 junction chamber at Queens ave. and Haydock (20th) st. ....	700 00
2 8 in. spurs, 24 in. long on concrete sewers .....	2 00
166 6 in. spurs, 24 in. long on concrete sewers .....	196 50
99 6 in. spurs on 24 in. vitrified pipe sewers .....	207 00
15 6 in. spurs, on 22 in. vitrified pipe sewers .....	37 50
206 in. spurs on 20 in. vitrified pipe sewers .....	53 00
55 6 in. spurs, on 18 in. vitrified pipe sewers .....	118 00
52 6 in. spurs, on 15 in. vitrified pipe sewers .....	53 75
370 6 in. spurs, on 12 in. vitrified pipe sewers .....	231 10
3 8 in. spurs, on 12 in. vitrified pipe sewers .....	30

Total .....

\$115,811 68

##### Contracts Completed During the Quarter.

Brandon ave., from Hamilton ave. to Cedar ave., Fourth Ward. ....	\$1,101 11
Woodmere pl., from Freedom ave. to Herald ave., and in Oxford ave., from Ridgewood ave. to Fulton st., Fourth Ward. ....	5,436 93
Medina pl., from Parcell st. to Gerry ave., and in Gerry ave., from Chicago st. to Toledo st., Second Ward. ....	2,034 27
Lawson pl. (24th st.), from the corner about 600 feet south of California ave. to California ave., and in California ave., from Lawson pl. to Kendall pl. (23d st.), Third Ward. ....	2,294 40
Canal ave., from Ridgewood ave. to Syosset st., Syosset st., from Canal ave. to Shaw ave., Shaw ave., from Syosset st. to Jamaica ave., Unum st., from Yarmouth st. to Snediker ave., Snediker ave., from Unum st. to Jamaica ave., Yarmouth st., from Syosset st. to Jamaica ave., and in Jamaica ave., from Ferry st. to corner about 200 feet east of the borough line, Fourth Ward. ....	40,829 40
Open ditch and wooden box drain, crossing Linden ave. about 300 feet north of Bayside ave., Third Ward. ....	1,433 25

Total .....

\$53,129 36

##### Assessment Maps and Assessment Lists Completed and Forwarded to the Board of Assessors.

Polk ave., from 51st st. to Junction ave., Second Ward. ....	\$33,587 43
Brandon ave., from Hamilton ave. to Cedar ave., Fourth Ward. ....	1,295 88
Forest ave., from Cornelia st. to the property of the B. R. T. Co., from the northerly intersection of Putnam ave. to Woodbine st., Second Ward. ....	4,330 87
Joslin st., from Larch st. to Queens ave., Third Ward. ....	2,306 84
Kossuth pl., from Myrtle ave. to Central ave., Second Ward. ....	1,715 68
Lawson st., from the corner about 600 feet south of California ave. to California ave., and in California ave., from Lawson st. to Kendall pl., Third Ward. ....	2,580 74
Medina pl., from Parcell st. to Gerry ave., and in Gerry ave., from Chicago st. to Toledo st., Second Ward. ....	2,639 32
Nineteenth st., from Cypress ave. to Franconia ave., Third Ward. ....	2,127 79
Woodbine st., from Fresh Pond rd. to Prospect ave., and in Prospect ave., from Woodbine st. to Madison st., Second Ward. ....	5,824 50
Woodmere pl., from Freedom ave. to Herald ave., and in Oxford ave., from Ridgewood ave. to Fulton st., Fourth Ward. ....	6,148 80
Receiving basins southeast corner of Hunterspoint ave. and East ave., First Ward. ....	230 47
Park inlet basin on the southerly intersection of Fairview ave. and Bayside ave., Fifth Ward. ....	133 37

Total .....

\$62,921 69

##### Plans, Specifications and Estimates Prepared, and Final Authorizations Granted. Final Estimate.

Alburtis ave., from Roosevelt ave. to Polk ave., Ferguson (Cedar) st., from Alburtis ave. to 51st st., Edson (Prospect) st., from Alburtis ave. to 51st st., Darvall (High) st., from Alburtis ave. to 51st st., Mickie (Walnut) st., from Alburtis ave. to Brady st., Brady (Chestnut) st., from Darvall ave. to Polk ave., Second Ward. ....	\$20,600 00
Atlantic ave., north side, from Willard ave. to Freedom ave., Hatch ave., from Atlantic ave., north side, to Fulton st., Fourth Ward. ....	8,500 00
Armand pl., from Cypress ave. to Walter st., Second Ward. ....	4,300 00
Beaufort ave., from Guion ave. to Seattle st., Herald ave., from Beaufort ave. to corner 315 feet south, Fourth Ward. ....	8,400 00
Beaufort ave., from Freedom ave. to Seattle st., Fourth Ward. ....	2,500 00
Emerson st., from Freedom ave. to Oxford ave., Fourth Ward. ....	1,800 00
Fillmore ave., from 46th st. to Junction ave., Second Ward. ....	4,700 00
48th st., from Polk ave. to Hayes ave., 49th st., from Polk ave. to Hayes ave., 50th st., from Polk ave. to Hayes ave., Alburtis ave., from Polk ave. to Fillmore ave., Fillmore ave., from 46th st. to 48th st., Second Ward. ....	11,400 00
46th st. (National ave.), from Polk ave. to Hayes ave., 45th st. (De Witt st.), from Polk ave. to Hayes ave., 44th st. (Benjamin st.), from Polk ave. to Hayes ave., 43d st. (Grinnell ave.), from Polk ave. to Hayes ave., 42d st. (Randall ave.), from Polk ave. to Hayes ave., 41st st. (Evergreen ave.), from Polk ave. to Hayes ave., 40th st. (Clinton ave.), from Polk ave. to Hayes ave., Junction ave., from Polk ave. to Hayes ave., Second Ward. ....	44,300 00
Fulton st., from Willard ave. to Diamond st., Hatch ave., from Fulton st. to Ridgewood ave., Diamond st., from Fulton st. to Jamaica ave., Fourth Ward. ....	14,700 00
Hancock st., from Wyckoff ave. to Evergreen Branch of the L. I. R. R., Second Ward. ....	700 00
Hughes st., from Fresh Pond rd. to Sedgwick st., Sedgwick st., from Hughes st. to Sedgwick pl., Second Ward. ....	2,300 00
Leggett ave., from Jamaica ave. to Ashland st., Roswell pl., from Leggett ave. to a point about 250 feet east of Leggett ave., Farragut st., from Leggett ave. to a point about 230 feet east of Leggett ave., Shipley st., from Leggett ave. to a point about 200 feet east of Leggett ave., Stanton st., from Leggett ave. to a point about 215 feet east of Leggett ave., Fourth Ward. ....	10,100 00
McComb pl. (Wyckoff ave.), from Central ave. to Myrtle ave., Ridgewood pl., from Central ave. to Copeland ave., Copeland ave., from Ridgewood ave. to McComb pl., Second Ward. ....	10,900 00
Maurice ave., from Toledo st. to Chicago st., Second Ward. ....	2,800 00
Park ave., from Jamaica ave. to Ferris pl., Fourth Ward. ....	3,200 00
Stoothoff ave., from Jamaica ave. to Brandon ave., Fourth Ward. ....	900 00

Total .....

\$152,100 00

##### Plans Prepared Which Did Not Require the Authorization of the Board of Estimate and Apportionment.

1 Electric Automatic Pumping Chamber at Thrall ave. ....	Estimate.
Basin at Beach 130th st. and Newport ave. ....	\$10,000 00
Basin at Beach 117th st. and Rockaway blvd. ....	93 00
Basin at Graham ave. and Hamilton st. ....	960 00
Basin at Madison st. and Woodward ave. ....	295 00
Basin at Metropolitan ave. and Brevoort st. ....	420 00
	245 00



Basin at Mill st. and Franklin st.....	235 00
Basin at Park pl. and Pleasure ave.....	280 00
Basin at Sedgwick st. and Catalpa ave.....	220 00
Total.....	\$12,748 00

**Bureau of Street Cleaning.**

Force employed showing the maximum number of employees in each class at any one time: Superintendent, 1; Clerk, 4; Stenographer and Typewriter, 1; Automobile Engineer, 1; District Superintendent, 5; Section Foreman, 17; Assistant Section Foreman, 16; Dump Inspector, 1; Assistant Dump Inspector, 2; Storekeeper, 1; Dump Boardman, 13; Stoker, 3; Driver, 1; Coal Passer, 4; Sweeper, 202; Laborer, 33; Horse and Cart, 131; Team and Truck, 79; Stationary Engineer, 1.

Refuse Collected and Disposed of During the First Quarter of the Years 1914, 1915, 1916 and 1917, by Cubic Yards.

	1914.	1915.	1916.	1917.
Ashes and sweepings.....	66,313	.....	5,613	29,826
Rubbish .....	29,793	33,441	43,694	43,655
Garbage .....	7,318	6,913	2,200	4,283
Mixed material .....	31,979	67,769	13,685	10,447
Mixed material and sweepings.....	.....	.....	2,766	3,147
Garbage and rubbish.....	.....	.....	359	.....
Ashes .....	.....	33,255	9,935	22,319
Sweepings .....	.....	8,405	3,176	1,636
Ashes and garbage.....	.....	.....	43,685	21,355
Ashes, garbage and sweepings.....	.....	.....	42,332	33,303
Ashes and rubbish.....	.....	.....	1,722	7,392
Snow .....	144,858	1,673	123,323	46,722
	280,261	151,456	292,490	224,085

Streets cleaned by hand (square yards) .....	178,728,808	117,696,855	135,248,006
--	-------------	-------------	-------------

**Report of the Bureau of Public Buildings and Offices.**

Force Employed—Superintendent, 1; Chief Clerk, 1; Clerk, 1; Telephone Operator, 1; Foremen of Laborers, 2; Foreman of Plumbers, 1; Engineers, 2; Fireman, 1; Stokers, 5; Carpenters, 2; Electricians, 1; Elevatormen, 4; Male Attendants, 4; Female Attendants, 2; Mechanic's Helper, 1; Watchmen, 3; Grainer, 1; Painters, 2; Laborers, 25; Female Cleaners, 14; Male Cleaner, 1; Janitors, 6; Steam Fitter, 1; Tinsmith, 1.

**Principal Work Performed by Departmental Labor During the Quarter.**

**Queens County Court House**—Carpentry: Made and put up storm sash; repaired hand rail on stoop stairs; took down partition; repaired and put on door checks; cleaned old partition and put up same in new location; closed top of partition in storeroom; put up iron cage and put Yale night latch on iron door; made boxes for materials and put up shelving in plumber shop; repaired locks and bolts; eased doors; put up picture moulding and repaired furniture. Plumbing: Disconnected and cleaned urinal waste; repaired faucets and valves; repaired water main from street to building; cleaned closet tanks and water pipe; cleaned and oiled closet flushometers. Steamfitting: Repaired steam coil on hot water heater, radiator valves and wheels on valves and leak in hot water tank; repaired check valve on fire line, thermostat on tank, steam and water line to damper regulator; packed and repaired steam valves on boilers; repaired returns on Pane vacuum system and shut-off valve on riser to rear of building. Tinsmithing: Made temporary repairs on roof; made galvanized iron leader pipes, galvanized iron blueprint tank, galvanized iron drip pans for laboratory and elevator shaft; pointed up tile on roof and copper flashings with roof cement; repaired ash cans, pails, boiler room utensils and made galvanized iron ice pails. Electrical Work: Repaired button and wire in County Judge's room; installed new receptacle for desk light in County Court room; repaired vacuum carpet cleaners; installed new bell in Janitor's quarters and bell wire to elevator shaft; removed and installed light in Sheriff's office; cleaned and repaired elevator machinery. Painting: Stained and varnished storm windows and border on floor; painted, grained and varnished woodwork; frosted glass in windows in library and main hall; painted and stippled glass in toilets; painted, grained and varnished partition; sand-papered and oiled window sills; cleaned grease spots on wall and touched up with paint; cleaned and varnished tables, chairs and desks.

**Queens Subway Building (Borough Hall)**—Carpentry: Put up shelving, cabinets, telephone shelves; built closets; put on door checks; made cuttings for Electrician and Plumber; put up map cabinet; built work tables for Building Bureau store-room and laboratory; put up top sash on office partitions; took out glass and put in oak panels; put on Yale locks; repaired desks, chairs and other furniture; set ventilators in Building Bureau store-room vaults; put up casings and hung Kalomoni door on store-room vault; made and put up closets for glass utensils in laboratory; hung doors and put on hardware on closets in Local Board room; repaired and put up fixtures. Plumbing: Fitted up laboratory with gas, water and waste pipes, gas connections and fixtures; fitted up soapstone sinks and work tables in laboratory; prepared material for plumbing work to be done in blueprint room. Tinsmithing: Made galvanized iron drip pan for laboratory. Electrical Work: Installed conduit for tabulating motor feeders and wiring for laboratory equipment; cut through stone floors for conduit opening; repaired switch and plug on adding machine; installed conduit and cut-out box third floor and junction box on second floor to switch box and feed wires from laboratory to service switch; installed ground clamps on conduit in tabulating office; placed in operation motor generating set on tabulating and sorting machines and part of laboratory equipment; put in meter lines and installed blueprint and dryer machines in blueprint room; repaired electric oven in laboratory. Painting: Cleaned, stained and varnished cabinets, desks, chairs, etc.; painted pipes in laboratory with P. & B. electric compound; stained and varnished office partitions and fixtures.

**St. Mary's Lyceum**—Carpentry: Put new door checks on main entrance door. Plumbing: Put in new flush pipe; repaired closet tank and cleaned water pipe; cleaned closet and repaired basin and ball cocks. Steamfitting: Repaired push nipples in leaky section of radiator. Painting: Painted ceilings and side walls; cleaned and varnished woodwork in the Magistrate's Court room; painted dado in toilet room.

**Interior Bath**—Plumbing: Cleaned shower heads; repaired faucets and shower valves, closet tanks and basin waste; took down marble slabs; repaired shower valves behind same and reset slabs. Steamfitting: Investigated cause for lack of hot water; adjusted water pressure and estimated for putting manhole in hot-water tank. Electrical Work: Adjusted contact clips on main switch; repaired panel cut-out switch and fuse clip.

**Town Hall, Newtown**—Carpentry: Put in transom lift and eased windows; put on door check; repaired chairs, settees, escutcheons, and filed keys. Steamfitting: Repaired leaky radiators. Electrical Work: Installed push-button switch in court-room. Painting: Cleaned and painted radiators on top floor; puttied and painted sash; put in sash cord and two lights of glass; cleaned ceilings and side walls in hall.

**Town Hall, Flushing**—Carpentry: Took out old prisoners' pen; reconstructed new prisoners' pen in court-room; hung iron doors; put in sash cord and hung sash; repaired scuttle cover and sash balance; put on drawer locks; fastened nosing on stairs; filed keys; repaired locks and furniture. Plumbing: Took out, cleaned and reset closet in public toilet and repaired closet tank in Judge's toilet. Steamfitting: Repaired leaks in radiators. Tinsmithing: Put up sheet metal on walls; soldered around electric conduits; cut and former leader pipes; put up galvanized iron wire door on prisoners' pen; took apart mesh wire and iron partitions in court-room; repaired leak in roof and various utensils. Electrical Work: Removed ground from basement circuit and renewed fuses; stored panel boards removed from old Borough Hall; repaired testing magneto and large fixture in court-room and installed new lamps; repaired fixture in rear hall; adjusted buzzer in Magistrate's Court; overhauled and repaired fan motors and repaired vacuum cleaners. Painting: Cleaned, sand-papered and varnished furniture; cut out and replastered cracks in ceilings and side walls; took down loose plaster; replaced same and painted, cleaned and varnished woodwork; painted flagpole two coats; touched up with paint where necessary.

**Town Hall, Jamaica**—Carpentry: Repaired windows, lock in Judge's room, settees, doors and trim; fastened brass rail in court-room; put in sash cord; put night latch on main entrance door; patched linoleum. Plumbing: Disconnected

water pipe in cellar, cleaned rust and repaired same; cleaned waste pipe and repaired closet and urinal tanks. Steamfitting: Repaired leak in radiator in jury room and automatic water feed to boilers. Tinsmithing: Riveted and bolted on hinges and lock on iron door; cleaned around outlets in gutters and repaired leak in roof; edged tin for gutter linings; thawed ice from outlets on roof gutters; took down leader pipes to clean soil pipe, replaced and soldered same; temporarily repaired gutters with roof cement. Electrical Work: Inspected and reported on equipment installed by contractor; cleaned panel and switchboards. Painting: Cleaned and varnished desks and furniture in court-room.

**Comfort Station, Jamaica**—Plumbing: Cleaned closets and regulated lifting rods of closet tanks on men's and women's sides; cleaned soil line, closet and basin waste and repaired faucets. Electrical Work: Removed protective cabinet from motor starting box to allow work by Tinsmith; repaired lock and hasp on cut-out box door and shade-holder fixtures.

**County Building, Jamaica**—Carpentry: Fitted sash for blueprint press; repaired furniture; made cuttings for Tinsmith; made and put up book racks, stencil racks and footrests; put Yale night latch on brass door; fastened toilet tanks and put up chair rail. Plumbing: Repaired urinal and closet tanks and cleaned waste pipe in cellar. Steamfitting: Covered pipes with asbestos covering. Tinsmithing: Made galvanized iron blueprint tank for County Clerk's office; soldered brass ferrule on galvanized iron tank; made and repaired utensils. Electrical Work: Assembled blueprint railway; drilled outside wall and cement floor for supports and braces; adjusted elevator machinery and switch blades on panel board; repaired push buttons; installed portable extension fixtures for vacuum carpet cleaner; reomved broken chain switch and installed snap switch on reflector lights; repaired fixtures, wiring, etc., and renewed fuses in Clerk's vault.

**Magistrate's Court, Far Rockaway**—Carpentry: Assisted to put up flag pole and repaired roof. Plumbing: Repaired closet tanks and basin cocks and cleaned soil line. Steamfitting: Cut, threaded and erected iron flag pole.

**Departmental Labor Performed for Other Bureaus.**

**Bureau of Sewers—Woodhaven Station**: Electrical Work—Installed and connected cut-out box and ground clasper.

**Bureau of Street Cleaning—Academy St. Station, L. I. City**: Plumbing—Thawed out and repaired water pipe.

**Topographical Bureau**—Carpentry—Erected office partitions. Electrical Work—Repaired wiring, buzzers and buttons on signal system, installed and rearranged circuits for bell system.

**Patronage at the Interior Baths.**

Males: Jan., 2,552; Feb., 1,776; March, 2,063; total, 6,391. Females: Jan., 456; Feb., 278; March, 393; total, 1,127. Grand total, 7,518.

**Fuel Consumed During the Quarter.**

Queens County Court House, 288 gross tons, 720 pounds; St. Mary's Lyceum, 25 gross tons, 1,170 pounds; Interior Bath, 26 gross tons, 240 pounds; Town Hall, Flushing, 30 gross tons, 1,440 pounds; Town Hall, Jamaica, 49 gross tons, 1,096 pounds; County Building, 56 gross tons, 1,730 pounds; Magistrate's Court, Far Rockaway, 7 gross tons, 1,680 pounds.

**Topographical Bureau.****DIVISION OF THE BOROUGH MAP.**

Final sections (Atlas sheets) before the Board of Estimate and Apportionment pending approval—No. 1, Laurel Hill. No. 54, College Point. No. 127, Jamaica. No. 128, Jamaica. No. 198, Belle Harbor. No. 199, Neponsit. No. 201, Rockaway Park. No. 227, Far Rockaway (referred back to President June 9, 1916).

Final sections (Atlas sheets) certified by the Board of Estimate and Apportionment and filed at this office—No. 188, Ramblesville, bounded approximately by Klondike st. and its prolongation, Egan ave., Maure ave., Flynn ave., Kansas ave. and its prolongation, and the bulkhead line of Jamaica Bay; filed Feb. 28. No. 202, Rockaway Park, bounded approximately by Beach 118th st., Rockaway Beach Boulevard, Beach 120th st., Newport ave., Beach 122nd st. and its prolongation, the bulkhead line of Jamaica Bay, Beach 104th st. and its prolongation, St. Marks ave., Beach 106th st., Rockaway Beach Boulevard, Beach 107th st. and the Atlantic Ocean; filed Feb. 28.

Final sections (Atlas sheets) with the Board of Estimate and Apportionment for certification and filing—No. 56, College Point; No. 61, Whitestone; No. 216, Arverne; No. 217, Seaside.

Final sections (Atlas sheets) in course of preparation—Being drafted: No. 55, College Point, 90 per cent. completed; No. 68, Broadway, 60 per cent. completed; No. 75, Auburndale, 30 per cent. completed; No. 136, Cedar Manor, 50 per cent. completed; No. 137, Cedar Manor, 90 per cent. completed. Being computed: No. 53, College Point, 60 per cent. completed; No. 57, College Point, 40 per cent. completed; No. 60, College Point, 45 per cent. completed; No. 68, Broadway, 90 per cent. completed; No. 69, Whitestone, 40 per cent. completed; No. 74, Whitestone, 20 per cent. completed; No. 75, Auburndale, 65 per cent. completed; No. 85, Bayside, 10 per cent. completed; No. 197, Belle Harbor, not started; No. 120, Jamaica, 15 per cent. completed; No. 121, Dunton, 85 per cent. completed; No. 129, Jamaica, 90 per cent. completed; No. 130, Jamaica, 25 per cent. completed; No. 134, Hollis, 35 per cent. completed; No. 135, Jamaica, 35 per cent. completed; No. 140, Baisley Pond, 35 per cent. completed; No. 141, St. Albans, 10 per cent. completed. Being surveyed: No. 41, Queensboro Hill, 30 per cent. completed; No. 49, College Point, 60 per cent. completed; No. 53, College Point, 80 per cent. completed; No. 57, Whitestone, 90 per cent. completed; No. 58, Whitestone Landing, 70 per cent. completed; No. 59, Whitestone, 60 per cent. completed; No. 60, Whitestone, 80 per cent. completed; No. 65, Flushing, 30 per cent. completed; No. 69, Whitestone, 95 per cent. completed; No. 70, Whitestone, 60 per cent. completed; No. 74, Whitestone, 70 per cent. completed; No. 76, Auburndale, 25 per cent. completed; No. 78, Kissena Park, 50 per cent. completed; No. 81, Jamaica, 10 per cent. completed; No. 85, Bayside, 80 per cent. completed; No. 86, Bayside, 60 per cent. completed; No. 120, Jamaica, 20 per cent. completed; No. 133, Hollis, 5 per cent. completed; No. 134, Hollis, 95 per cent. completed; No. 138, Jamaica, 75 per cent. completed; No. 139, Jamaica, 50 per cent. completed; No. 140, Baisley Pond, 75 per cent. completed; No. 141, St. Albans, 85 per cent. completed; No. 142, St. Albans, 70 per cent. completed; No. 143, Hollis, 70 per cent. completed; No. 144, Hollis, 85 per cent. completed; No. 148, Queens, 30 per cent. completed; No. 154, Jamaica, 20 per cent. completed; No. 161, Queens, 40 per cent. completed; No. 215, Hammels, 80 per cent. completed; No. 219, Arverne, 95 per cent. completed; No. 228, Edgemere, 70 per cent. completed; No. 229, Edgemere, 80 per cent. completed; No. 238, Edgemere, 90 per cent. completed; No. 232, Far Rockaway, 95 per cent. completed; No. 233, Far Rockaway, 60 per cent. completed; No. 234, Far Rockaway, 80 per cent. completed.

Special final maps approved by the Board of Estimate and Apportionment—Establishing the lines and grades of Bell ave., from Crocheron ave. to Jackson ave.; approved Jan. 19.

Special final maps before the Board of Estimate and Apportionment pending approval—Establishing the lines of Puntine st., from South st. to Cumberland st.; dated May 1, 1912. Establishing the street system for Queens-Hollis section; dated May 14, 1914. Showing street system for the territory bounded by 184th st., 104th ave., Henderson Boulevard, Farmers Boulevard, 99th ave., Cross Island Boulevard, 112th ave., 194th st., 110th rd., Farmers Boulevard and Liberty ave.; dated Dec. 23, 1916. Establishing the lines and grades of Oberlin st., from Mulford ave. to Willets Point rd.; dated Oct. 8, 1915. Establishing the lines and grades of Union Hall st., from South st. to Brinkerhoff ave.; dated Dec. 11, 1916. Establishing the lines and grades of Ulster ave., from Sutphin rd. to Smith st.; dated April 4, 1916. Establishing the lines and grades of Jamaica Bay Boulevard, from Sheridan ave. to Rockaway Beach Boulevard; dated Aug. 16, 1916. Establishing the lines of Phraner ave., from Smith st. to Yukon ave., and of Freehold st., from Ulster ave. to Baisley ave.; dated March 31, 1916. Establishing the lines and grades of Union Hall st., from South st. to Brinkerhoff ave.; dated Sept. 27, 1916. Establishing the lines and grades of Ocean Promenade, from Beach 126th st. to Beach 141st st.; dated May 19, 1916; referred to Committee on City Plan Nov. 3, 1916. Establishing the lines and grades of 123rd st., from 12th ave. to 13th ave.; dated June 9, 1916. Establishing the lines and grades of 98th ave., from 190th st. to 195th st.; dated March 18, 1916. Establishing the lines and grades of 129th st., from 20th ave. to 18th ave.; dated June 13, 1916. Establishing the lines and grades of Beach 130th st., from Beach Channel Drive to Ocean Promenade; dated July 18, 1916. Establishing the lines and grades of McNeil Boulevard, from Delaney ave. to Brunswick ave.; dated Sept. 5, 1916. Establishing the lines and grades of Home Lawn ave., from Hillside ave. to Highland ave.; dated Feb. 3, 1917. Establishing the lines and grades of Edgemere, between Beach 35th st. and Cedar ave., L. I. R. R. and Sprayview ave.; dated Feb. 9, 1917.

Special final maps completed and forwarded to the Board of Estimate and Appor-



tionment for approval—Establishing the lines and grades of Home Lawn ave., from Hillside ave. to Highland ave.; dated Feb. 3, 1917. Establishing the lines and grades of Edgemere, between Beach 35th st. and Cedar ave., L. I. R. R. and Sprayview ave.; dated Feb. 9, 1917.

Special final maps with the Board of Estimate and Apportionment for certification and filing—Establishing the lines and grades of Bell ave., from Crocherson ave. to Jackson ave.

Special final maps not completed—Being draughted: Conch Basin elimination and the establishment of one west of Norton's Basin. North Conduit ave., from Baisley ave. to 132nd st., and 132nd st., from North Conduit ave. to Disposal Plant. Beaver Pond Ditch and Drain, from Haywood st. to South st. Puntine st., from Jamaica ave. to Shelton ave.

190th st., from Holliswood ave. to Hollis ave., and Hollis ave., from Jamaica ave. to 99th ave. Mandsley st., from Puntine st. to Merrick rd. Being computed: Poppenhausen ave., from Beechhurst ave. to Bell ave. Beach 71st st., from L. I. R. R. to Amstel ave. Parkman ave., from Bell ave. to bulkhead line of Little Neck Bay. Jonathan st., from Oakridge ave. to Ridgeway ave. 4th ave., from 17th st. to 8th st.

Grade charts before the Board of Estimate and Apportionment pending approval—No. 10, Woodside; No. 11, Woodside.

Grade charts in course of preparation—No. 30, Evergreen, 65 per cent. completed; No. 62, Murray Hill, 15 per cent. completed; No. 110, Brooklyn Manor, 35 per cent. completed; No. 111, Woodside, 60 per cent. completed; No. 118, Richmond Hill, 5 per cent. completed; No. 119, Kew, just started.

Alteration maps approved by the Board of Estimate and Apportionment—Eliminating Lurting st., from Card pl. to Corona ave.; approved Feb. 9. Altering the lines of Woodhaven ave., from Atlantic ave. to Rockaway Boulevard; approved March 16. Altering the lines and grades of Sherwood st., from Rowan ave. to Lenox ave.; approved Feb. 2. Altering the lines of Liberty ave., from Church st. to Lefferts ave.; approved Jan. 5. Altering the grades of Beach 132nd st., from Beach Channel Drive to Ocean Promenade; approved Jan. 5. Altering the grades of Chickering pl., from Jackson ave. to Alice st.; approved Jan. 19. Altering the lines and grades of Clinton ave., from Hobson ave. to Montgomery ave.; approved Jan. 19. Altering the grades of Wilton ave., from Glasser st. to Cooper ave.; approved Jan. 19. Altering the lines and grades of Greenwood ave., from Jerome ave. to the Conduit; approved Feb. 2. Altering the grades of Nelson ave., from Bulckley st. to Bragaw st.; approved Feb. 2. Altering the lines and grades of Prall pl., from 43rd st. to Way ave.; approved March 30. Altering the grades of Alice st., from Chickering pl. to Botanic; approved March 2. Altering the grades of 9th st., from East ave. to Jackson ave.; approved March 2. Altering the grades of Audley st., from 84th ave. to Abingdon st.; approved Feb. 2. Altering the grades of Gunther st., from Alburts ave. to 51st st., and of Alburts ave., from Lake st. to Havemeyer st.; approved March 16. Altering the grades of 46th st., from Polk ave. to Roosevelt ave., and of Sackett st., from Alburts ave. to 45th st.; approved Feb. 16. Altering the lines and grades of Barclay st., from 150th st. to 156th st.; approved Feb. 16. Altering the lines and grades of Pitkin ave., from 77th st. to Sutter ave.; approved March 30. Altering the grades of Kingsland ave., from Junction ave. to Tiemann ave.; approved Jan. 19.

Alteration maps before the Board of Estimate and Apportionment pending approval—Establishing the pier and bulkhead lines of Newtown Creek. Maspeth Creek, Dutch Kills Creek, East River, Bowery Bay and Flushing Bay. Altering the grades of Rene pl., from Grandview ave. to Metropolitan ave.; dated Feb. 11, 1913. Altering the grades of Rawson st., from Foster ave. to Queens Boulevard; dated April 5, 1913. Closing Clay ave., Montgomery ave., Mussel ave., Clifton ave. and Brook ave., from Creek st. to Newtown Creek; dated May 9, 1913; referred back to President, March 17, 1916.

Establishing the lines and grades of Old Elmhurst ave., from Roosevelt ave. to Junction ave.; dated Nov. 8, 1913; referred back to Chief Engineer April 1, 1915. Establishing the lines of Prime st., from Hewitt ave. to Allen st.; dated Nov. 25, 1913. Altering the grades of Ashland st., from Diamond st. to Freedom ave.; dated Jan. 14, 1914. Four parcels of land at Clark st., to be acquired for a Sewer Easement; dated March 10, 1914. Altering the U. S. Bulkhead Line, from Beach 115th st. to the Rockaway Beach Division of the L. I. R. R.; dated April 17, 1914. Eliminating Freckerick st., from Garrison ave. to Creek st.; dated Nov. 28, 1914; referred back to President March 26, 1915. Altering the grades of Front st., from Borden ave. to Newtown ave.; dated July 2, 1914. Reducing the width of Junction ave., from Burnside ave. to Corona ave.; dated Aug. 13, 1914; referred back to President Oct. 15, 1915. Altering the lines of Seventh st., from Stryker ave. to the L. I. R. R.; dated April 20, 1915. Altering the grades of 101st st., from 95th ave. to 101st ave.; dated May 1, 1915. Altering the grades of Crescent st., from South Jane st. to Harris ave.; dated Jan. 23, 1917. Closing Seventh st., to the L. I. R. R., for a distance of 25 feet; dated June 23, 1915. Altering and establishing the lines and grades of Jamaica ave., from Lefferts ave. to Cliffside ave.; dated Oct. 9, 1915. Altering the street lines within the territory bounded by Beach 25th st., Fernside pl., Camp pl., White st., Elk pl., Beach 20th st., Ocean Promenade, Beach 24th st. and Sea Girt ave.; dated Oct. 11, 1915. Establishing the lines of Collins ave., across the L. I. R. R.; dated Sept. 30, 1915. Showing a change in the street system within the territory bounded by Nagy st., Nassau ave., Thew ave., Whitlock ave., Corinth ave. and Eliot ave.; dated May 20, 1916. Altering the lines and grades of 95th ave., from 109th st. to 116th st.; dated June 8, 1916. Altering the lines and grades of 86th ave., from 96th st. to 98th st.; dated Feb. 8, 1917. Altering the lines and grades of Ayr ave., from Betts ave. to Laurel Hill Boulevard; dated Feb. 24, 1917. Altering the lines of 155th ave., from Centreville ave. to Peconic ave.; dated Aug. 31, 1916. Altering the grades of Forest ave., from Grove st. to Gates ave., and of Linden st., from Grandview ave. to Prospect ave.; dated Nov. 20, 1916. Altering the lines and grades of 47th st., from Astoria ave. to Hayes ave.; dated June 7, 1916. Altering the lines of Peconic ave., from Rockaway Boulevard to Sutter ave.; dated Sept. 2, 1916. Altering the lines and grades of Griffith ave., from Central ave. to Metropolitan ave., and other changes; dated March 13, 1917. Altering the grades of 110th and 111th sts., from Myrtle ave. to Jamaica ave., and of 86th ave., from 109th st. to 112th st.; dated Nov. 22, 1916. Altering the grades of 130th st., from Kew Gardens rd. to Hillside ave.; dated Aug. 1, 1916. Altering the grades of 77th st., from 68th rd. to 89th ave.; dated July 14, 1916. Closing Old Hawtree Creek rd., from Old South rd. to Dumont ave.; dated Nov. 24, 1916. Altering the lines and grades of Seventh ave., from Riker ave. to the Bulkhead Line of the East River; dated Oct. 6, 1916. Altering the lines and grades of 52d st., from Astoria ave. to Jackson ave.; dated Oct. 7, 1916. Altering the lines and grades of Willets Point Boulevard, from Jackson ave. to Roosevelt ave.; dated Jan. 5, 1917. Correcting a block dimension in Seventh st., from Polk ave. to Broadway; dated Sept. 23, 1916. Altering the grades of Hughes st., from Forest ave. to Anthon ave.; dated Sept. 25, 1916. Altering the grades of Van Alst ave., from Jackson ave. to Sixth st.; dated Oct. 5, 1916; referred back to President Oct. 27. Altering the grades of Sixth and Seventh sts., from Stryker ave. to Polk ave.; dated Nov. 21, 1916. Altering the grades of Wyckoff ave., from Halsey st. to Cooper ave.; dated Jan. 31, 1917. Altering the grades of 127th st., from Jamaica ave. to Hillside ave.; dated Feb. 2, 1917. Extending 25th st., from Berrian ave. to Bulkhead Line; dated Feb. 23, 1917. Altering the lines and grades of Cherry ave., from 147th st. to 149th st.; dated Feb. 27, 1917. Establishing the lines and grades of Godfrey ave., from Clinton ave. to Maspeth ave.; dated Feb. 14, 1917.

Alteration maps completed and forwarded to the Board of Estimate and Apportionment for Approval—Eliminating Lurting st. from Card pl. to Corona ave. Establishing the lines and grades of Godfrey ave., from Clinton ave. to Maspeth ave. Altering the grades of Crescent st., from S. Jane st. to Harris ave. Altering the lines and grades of 86th avenue., from 96th st. to 98th st. Altering the lines and grades of Ayr ave., from Betts ave. to Laurel Hill boulevard. Altering the lines and grades of Griffith ave., from Central ave. to Metropolitan ave., and other changes. Altering the lines and grades of Willets Point rd., from Jackson ave. to Roosevelt ave. Altering the grades of Wyckoff ave., from Halsey st. to Cooper ave. Altering the grades of 127th st., from Jamaica ave. to Hillside ave. Extending 25th st., from Berran ave. to Bulkhead Line. Altering the grades of Cherry ave., from 147th st. to 149th st.

Alteration maps certified by the Board of Estimate and Apportionment and filed at this office—Altering the lines of Vermont ave., from Highland Boulevard to Tappan Terrace; filed March 2. Altering the lines and grades of Metz ave., from Fisk ave. to 19th st.; filed Jan. 13. Altering the lines of Liberty ave., from Church st. to Lefferts ave.; filed March 2. Altering the grades of Harvard ave., from Hillside ave. to Candor st.; filed March 2. Altering the grades of Beach 123rd st., from

Beach Channel Drive to Ocean Promenade; filed March 2. Altering the lines and grades of 39th st., from Hayes ave. to Junction ave.; filed March 2. Altering the grades of Caspian st., from King pl. to Eliot ave., and of Collins ave., from Arctic st. to Metropolitan ave.; filed March 2. Laying out 11 public parks, adjoining Grand Central Parkway, between Kissena Boulevard and the City line; filed Jan. 13. Altering the grades of Review ave., from Howard st. to Laurel Hill Boulevard; filed March 2. Altering the lines and grades of 12th st., from Jackson ave. to Astoria ave.; filed March 2. Altering the lines of Cooper ave., from Ridgewood pl. to Proctor st.; filed March 2. Altering the grades of 88th st., from Park Lane to 85th rd.; filed March 2. Altering the lines and grades of Cooper ave., from Fosdick ave. to Lafayette st., and of Central ave., from Edsall ave. to Woodhaven ave.; filed March 2.

Alteration maps with the Board of Estimate and Apportionment for certification and filing—Eliminating Lurting st., from Card pl. to Corona ave. Altering the lines and grades of Sherwood st., from Rowan ave. to Lenox ave. Altering the grades of Chickering pl., from Jackson ave. to Alice st. Altering the grades of Wilton ave., from Glasser st. to Cooper ave. Altering the lines and grades of Woodside ave., from Barnett ave. to Broadway, and of Sinclair ave., from 19th st. to Broadway. Altering the lines and grades of Greenwood ave., from Jerome ave. to the Conduit. Altering the grades of Nelson ave., from Buckley st. to Bragaw st. Altering the grades of Audley st., from 84th ave. to Abingdon rd. Altering the grades of 46th st., from Polk ave. to Roosevelt ave., and of Sackett st., from Alburts ave. to 45th st. Altering the lines and grades of Barclay ave., from 150th st. to 156th st. Altering the grades of Kingsland ave., from Junction ave. to Tiemann ave.

Alteration maps not completed—Being drafted: Jaggar ave., from Underhill ave. to Sanford ave. Archer pl., from Van Wyck ave. to Dora st. Old Bowery Bay rd., from 2nd ave. to Hazen st. Juniper Swamp section. Cooper ave., from Dill pl. to Slocum st. Final sections Nos. 18 and 19. Hunters Point ave., from Harold ave. to Bragaw st. Jaggar ave., from Peck ave. to North Hempstead Turnpike. 12th st., from Jackson ave. to Astoria ave. Roach pl., from South Railroad ave. to Kingsland ave. Thatcher st., from Steinway ave. to 21st ave. Lurting st., from Morris ave. to Sanford ave. 9th st., from Woodside ave. to L. I. R. R. Agnes pl., from Myrtle ave. to Copeland ave. 91st ave., from 76th st. to 84th st. Middleburg ave., from Woodside ave. to Barnett ave. Burnside ave., Patterson ave. and intersecting streets, from Old Bowery Bay rd. to 13th st. Being computed: Woodill st., from Falkner st. to Grand st. Woodhaven ave., from Jamaica ave. to Forest Park. Malvina pl., from Clinton ave. to Maspeth ave. Toledo st., from South Railroad ave. to Forley st. Junction ave., from Burnside ave. to Corona ave. Elderts Lane, from 90th ave. to Rockaway Boulevard. Arctic st. and vicinity. Kingsland ave., from Elbertson st. to Peartree ave. Being surveyed: Louona ave., from Roosevelt ave. to Corona ave.

#### DIVISION OF STREET OPENING.

Street Opening Proceedings Instituted by the Board of Estimate and Apportionment—Maurice Ave., Hanover ave., to Junction ave., Jan. 5; Horton st., Hanover ave. to Junction ave., Jan. 5; Ivy st., Hanover ave. to Junction ave., Jan. 5; Jennings st., Hanover ave. to Junction ave., Jan. 5; Lewis ave., Hanover ave. to Junction ave., Jan. 5; Woodside ave., Jackson ave. to Broadway, Feb. 16; 17th st., Queens Boulevard to Jackson ave., Feb. 16; Heiser st., Barnett ave. to Greenpoint ave., Feb. 16; Laurel Hill ave., Skillman ave. to Anable ave., March 2; Dickson st., Skillman ave. to Barnett ave., March 2; Stone st., Greenpoint ave. to Queens Boulevard, and Skillman ave. to Barnett ave., March 2; North Conduit ave., Sutter ave. to 79th st., March 16; Sutter ave., Brooklyn Borough Line to Pitkin ave., March 16; Bell ave., Cocheron ave. to Broadway, March 30.

Street Opening Maps Approved by the Board of Estimate and Apportionment—Hampton st., Baxter ave. to Kingsland ave., Jan. 5; Gleane st., Baxter ave. to Kingsland ave., Jan. 5; Yellowstone ave., from Woodhaven ave. to Queens Boulevard, March 2; 12th st., from Fillmore ave. to Astoria ave., March 16; Queens Boulevard, Ramsey st. to Middagh st., and Reeder pl. to Broadway, March 16; Penelope st., Tremont st. to Queens Boulevard, March 16.

Street Opening Surveys Completed—Armand pl., from Walter st. to Charlotte pl.; Charlotte pl., from Dill pl. to Alden ave.; Dill pl., from Myrtle ave. to Cooper ave.; Forest ave., from Walter st. to Summerfield st.; Millwood ave., from Walter st. to Slocum st.; Sylvan st., from Millwood ave. to St. Felix ave.; Walter st., from Cooper ave. to Millwood ave.; Trautwine st., from Fisk ave. to Ramsey st.; Fairbanks ave., from Laurel Hill Boulevard to Baxter ave.; 25th st., from Baxter ave. to Roosevelt ave.; Baxter ave., from Fairbanks ave. to 25th st.; Maurice ave., from Hanover ave. to Junction ave.; Horton st., from Hanover ave. to Junction ave.; Ivy st., from Hanover ave. to Junction ave.; Jennings st., from Hanover ave. to Junction ave.; Lewis ave., from Hanover ave. to Junction ave.; Heiser st., from Barnett ave. to Greenpoint ave.

Street Opening Surveys Not Completed—South st., from New York ave. to Waltham st.

Rule Maps Completed and Forwarded to the Board of Estimate and Apportionment for Approval—Sutter ave., from Brooklyn Borough Line to Pitkin ave., 2,323 feet; North Conduit ave., from Sutter ave. to 79th st., 665 feet; 17th st., from Queens Boulevard to Jackson ave., 5,600 feet; Yellowstone ave., from Woodhaven ave. to Queens Boulevard, 5,310 feet; Penelope st., from Tremont st. to Queens Boulevard, 7,650 feet; 91st ave., Brooklyn Borough Line to 84th st., 2,517 feet; 84th st., 91st ave. to 90th rd., 253 feet; 12th st., Fillmore ave. to Astoria ave., 9,687 feet.

Draft Damage Maps Completed and Forwarded to the Board of Estimate and Apportionment for Approval—17th st., Queens Boulevard to Jackson ave., 5,600 feet; Yellowstone ave., Woodhaven ave. to Queens Boulevard, 5,310 feet; Penelope st., Tremont st. to Queens Boulevard, 7,650 feet; 91st ave., Brooklyn Borough Line to 84th st., 2,517 feet; 84th st., 91st ave. to 90th rd., 253 feet; 12th st., Fillmore ave. to Astoria ave., 9,687 feet; Calamus ave., Maurice ave. to Grand st., 3,600 feet; Division ave., Grand st. to Caldwell ave., 1,683 feet; Lewis ave., Division ave. to Bloomfield st., 320 feet; Bloomfield st., Caldwell ave. to Bowne pl., 460 feet; Bowne pl., Bloomfield st. to Sibley st., 170 feet; Sibley st., Bowne pl. to Woodhaven ave., 868 feet; Phelps ave., between adjoining sections of Sibley st., 130 feet.

Profile Maps Completed and Forwarded to the Board of Estimate and Apportionment for Approval—Queens Boulevard, Van Dam st., to Hillside ave. (portions of).

Final Damage Maps Completed and forwarded to the Corporation Counsel—33rd st., Roosevelt ave. to Jackson ave., 2,825 feet; Willow ave., Grand st. to Columbine ave., 1,500 feet; Netcong ave., Chichester ave. to Rocton st., 200 feet; Sutphin rd., Hillside ave. to Jamaica ave., and L. I. R. R. to Rockaway Boulevard, 12,925 feet; Campion st., Jamaica ave. to Archer st., 1,200 feet.

Benefit Maps Completed and Forwarded to the Corporation Counsel—33rd st., Roosevelt ave. to Jackson ave., 15.3 acres; Willow ave., Grand st. to Columbine ave., 24 acres; Netcong ave., Chichester ave. to Rocton st., 5.1 acres; Sutphin rd., Hillside ave. to Jamaica ave., and L. I. R. R. to Rockaway Boulevard; Campion st., Jamaica ave. to Archer st., 885.3 acres.

Street Opening Maps Before the Board of Estimate and Apportionment Pending Approval—Woodside ave., Jackson ave. to Broadway; 76th st., Atlantic ave. to North Conduit ave.; Pitkin ave., Brooklyn Borough Line to Sutter ave.; Hazen st., Astoria ave. to Berrian ave.; Hood st., Hazen st. to Ditmars ave.; 17th st., Queens Boulevard to Jackson ave.; Sutter ave., Brooklyn Borough Line to Pitkin ave.; North Conduit ave., Sutter ave. to 79th st.; Calamus ave., Maurice ave. to Grand st.; Division ave., Grand st. to Caldwell ave.; Lewis ave., Division ave. to Bloomfield st.; Bloomfield st., Caldwell ave. to Bowne pl.; Bowne pl., Bloomfield st. to Sibley st.; Sibley st., Bowne pl. to Woodhaven ave.; Phelps ave., between adjoining sections of Sibley st.; 91st ave., Brooklyn Borough Line to 84th st.; 85th st., 91st ave. to 90th rd.

Legal opening proceedings authorized by the local boards—37th st., Hunt st. to Berrian ave., Feb. 1. Bell ave., Crocherson ave. to Broadway, Jan. 25. Sutter ave., Hatch ave. to Plattwood ave., February 27. Plattwood ave., Sutter ave. to Rockaway Boulevard, Feb. 27. Suwanee ave., Rockaway Boulevard to Sutphin rd., Feb. 27. Weiss ave., Myrtle ave. to Varian st., March 1. Morton ave., Central ave. to property line 40 feet north of Hosack st., March 1. 13th st., 12th st. to Polk ave., March 22. Polk ave., 13th st. to Fisk ave., March 22. Louona ave., Corona ave. to Way ave., March 22. 154th st., Barclay ave. to Sanford ave., March 29. Barclay ave., Murray st. to 154th st., March 29.

Maps authorized by the local boards—Edsall ave. and Proctor st. intersection, grade change.

Rescissions—Unnamed st., Steinway ave. to 21st ave., Feb. 1. Grout ave., Greenpoint ave. to Fisk ave., legal opening, Feb. 1. Archer st., Sutphin rd. to Brenton ave., legal opening, Feb. 27. Rockaway Boulevard, Elderts Lane to Conduit, legal opening, March 30.



Vestings in legal opening proceedings—Parcell st., parcels 54, 64, 65 and 66, Toledo st. to Corona ave., Feb. 1. Atlantic ave., parcels 25, 26, 34 and 46, March 1. Ulster ave., Westchester ave., Dearborn ave., 117th ave., parcels 8, 29, 46, 56, 140 to 150, inclusive, 152, 180, 199, Merrick rd. to Springfield Boulevard, Feb. 16.

Confirmations in legal opening proceedings—East River Park, parcels 63, 64, 83, 84, 85, 88, 89 and 90, Jan. 11. 4th st., Queens Boulevard to Jackson ave., Jan. 22. 5th st., Queens Boulevard to Woodside ave., Jan. 22. Roosevelt ave., Woodside ave. to angle east of Hewitt ave., March 7. Sybilla st., Metropolitan ave. to Viola pl., March 10. Theresa pl., Metropolitan ave. to Sybilla st., March 10. Ursula pl., Metropolitan ave. to Union Turnpike, March 10. Viola pl., Metropolitan ave. to Ursula pl., March 10. Ditmars ave., 43rd st. to Astoria ave.; 43rd st., Ditmars ave. to Flushing Bay, except parcels 1a and 2 to 7, inclusive, March 12. Pierce ave., Jackson ave. to East River, Feb. 19. Whitney st., Academy st. to Crescent st., March 13.

City streets by dedication, according to opinions rendered by the Corporation Counsel—Bayreuth st., Bowne ave. to Parsons ave., Jan. 23. Burling ave., California ave. to Delaware ave., Jan. 23. California ave., Bowne ave. to Parsons ave., Jan. 23. Carlisle st., Jamaica ave. to Twombly pl., Jan. 12. East Boulevard, Gower ave. to Fletcher ave., Jan. 17. Fosters Meadow rd., Cherry ave. to Rockaway Turnpike, March 5. Glasser st., Sandol st. to Fresh Pond rd., Feb. 20. Lotus ave., Cooper ave. to Fresh Pond rd., Feb. 24. McCormick ave., Rockaway Blvd. to Plattwood ave., Jan. 16. Magnolia pl., Ash st. to Bayreuth st., Jan. 23. Phlox pl., Bayreuth st. to California ave., Jan. 23. Sandol st., Cooper ave. to Millwood ave., Feb. 24. Slocum st., Cooper ave. to Kossuth pl., Feb. 24. Syringa pl., Ash st. to Bayreuth st., Jan. 23. 85th rd., 86th st. to 85th st., Jan. 11. Beach 136th st., Atlantic Ocean to Jamaica Bay, Jan. 17.

Alterations of use district map approved by the Board of Estimate and Apportionment—Stanhope st., Onderdonk ave. to Woodward ave., March 16. 164th st., Hillside ave. to Normal ave., March 16. Beach 12th st., Far Rockaway Boulevard, southerly 100 feet.

Alterations of area district map approved by the Board of Estimate and Apportionment—Far Rockaway, bounded approximately by Beach 12th st., Channing pl., Nie son pl. and Augustina pl.

#### DIVISION OF SUBSTRUCTURES AND FRANCHISES.

Maps before the Board of Estimate and Apportionment pending approval—Showing a standard location of substructures for all streets in the Borough of Queens having a roadway width of less than 40 feet; dated March 17, 1915. Showing a standard location of substructures for all streets in the Borough of Queens having a roadway width of 40 feet or more; dated March 17, 1915.

Work done by Field Corps—Street openings, 625; feet of subsurface work located, 44,604; feet of gas main located, 34,625; feet of water main located, 6,485; feet of sewer pipe located, 165; feet of power duct located, 1,630; feet of telephone duct located, 1,680; miscellaneous boxes, catch basins, etc., measured in detail, 664; visits made: Data procured, 566; no data procured, 406—972.

Work done by office corps—Computed 8 record maps; plotted topography on 7 record maps; plotted boxes on 9 record maps; plotted test pits on 9 record maps; checked topography on 7 record maps; checked boxes on 8 record maps; checked test pits on 8 record maps; approved permits, assigned locations and compiled the necessary data; copied data of City Departments and public service corporations; compiled data for field force; furnished data to City Departments, public service corporations and others; investigated and copied data from various sources; compiled borings and furnished data; revised distribution system, maps and graphical index.

#### Comparative Quarterly Statement.

	1914.	1915.	1916.	1917.
Buildings located .....	581	529	263	813
Feet of accurate chaining .....	858,207	1,009,926	1,163,298	589,216
Feet of taping .....	576,741	474,510	417,260	503,174
Angles turned .....	2,619	2,657	2,764	2,278
Miles of accurate level .....	2.0	26.07	0.86	58.13
Bench marks established .....	54	17	.....	130
Linear feet of centre line of street leveled .....	9,695	336,353	29,930	.....
Rod readings .....	911	29,291	1,395	6,264
Monuments set .....	147	301	208	272
Acres of monument traverses adjusted .....	330	925	516	467
Acres of block dimensions computed .....	330	1,300	340	670
Linear feet of monument traverses adjusted .....	78,300	155,500	231,800	76,520
Linear feet involved in alterations .....	552,700	192,100	260,900	251,700
Linear feet of street location computed .....	.....	5,000	30,500	6,900
Linear feet involved in closing streets .....	.....	15,000	.....	.....
Linear feet general traverses adjusted .....	.....	.....	54,000	.....
Linear feet bulkhead computed .....	.....	3,100	.....	.....
Miles of centre line elevations plotted on 80-foot sheets .....	19.39	21.8	4.0	.....
Miles of centre line elevations plotted on 200-foot tracings .....	23.65	.....	.....	.....
Acres of street system and old roads plotted on 80-foot sheets .....	32	25	15	53
Acres of street system and old roads plotted on 200-foot sheets .....	735	.....	.....	106
Acres of 80-foot sheets prepared .....	.....	370	.....	.....
Acres of 200-foot tracings prepared .....	2,314	.....	.....	.....
Legal opening reports .....	31	15	29	23
Legal status reports for Local Board .....	229	145	170	192
Legal status reports for Corporation Counsel .....	36	53	16	38
Change of zone reports .....	.....	.....	.....	13
Miscellaneous reports .....	71	110	164	106
Physical street inspections .....	85	88	26	49
Final sections approved by the Board of Estimate and Apportionment .....	.....	1	.....	.....
Special final maps approved by the Board of Estimate and Apportionment .....	2	2	4	1
Alteration maps approved by the Board of Estimate and Apportionment .....	11	13	22	19
Working Force .....	.....	.....	.....	.....
Engineer in Charge .....	1	1	1	1
Assistant Engineers .....	22	24	22	22
Transitmen and Computers .....	19	19	19	19
Topographical Draftsmen .....	42	42	32	32
Rodmen .....	3	3	3	4
Axement .....	19	18	18	17
Computers .....	3	3	3	3
Stenographers and Typewriters .....	3	4	4	4
Typewriting Copyists .....	1	1	1	1
Clerks .....	1	2	3	3
Messengers .....	3	3	2	2
Automobile Engineman .....	1	1	1	1
Foremen .....	2	2	2	2
Assistant Foremen .....	2	2	2	2
Laborers .....	33	35	35	34
Flaggers .....	1	1	1	1
Drivers .....	2	.....	.....	.....

#### Bureau for the Supervision of Building Construction and Alteration.

Plans and Applications for New Buildings Filed and Acted Upon.

Classification.	1914.		1915.		1916.		1917.	
	No.	Estimated Cost.	No.	Estimated Cost.	No.	Estimated Cost.	No.	Estimated Cost.
Frame Dwellings .....	666	\$1,360,550	506	\$1,543,419	518	\$1,410,800	428	\$1,307,500
Brick Dwelling .....	102	481,550	132	576,750	263	1,135,300	73	338,300
Frame Stores and Dwellings.....	25	46,550	12	27,260	8	16,200	9	30,800
Brick Stores and Dwellings.....	49	270,650	35	194,129	129	703,800	55	353,800
Frame Tenements .....	1	2,700	.....	.....	.....	.....	.....	.....
Brick Tenements .....	67	794,500	53	759,000	80	1,177,500	6	252,000

Classification.	1914.		1915.		1916.		1917.	
	No.	Estimated Cost.	No.	Estimated Cost.	No.	Estimated Cost.	No.	Estimated Cost.
Frame Stores and Tenements....	5	80,000	4	53,000	15	161,000	1	32,000
Brick Stores and Tenements....	11	104,900	..	..	4	141,800	4	63,000
Public Buildings (Amusements)...	..	..	..	..	..	..	..	..
Public Buildings (Municipal)....	13	676,700	12	379,500	12	672,500	12	542,150
Manufactories and Workshops....	2	15,000	2	20,000	2	67,300	1	7,000
Churches .....	2	235,000	..	..	2	100,000	2	31,000
Schools .....	2	41,000	1	35,000	1	53,700	2	33,000
Hotels, Boarding Houses....	1	1,000	..	..	..	..	..	..
Hospitals .....	5	207,500	6	13,900	14	116,325	6	54,700
Storage Warehouses, etc. ....	..	..	2	41,800	2	6,000	3	91,000
Office Buildings .....	46	30,512	110	59,440	129	81,396	197	96,260
Garages .....	15	19,985	40	59,675	2	1,090	5	1,325
Stables .....	79	16,570	170	57,697	156	29,732	73	28,992
Other Frame Structures....	..	..	..	..	..	..	..	..
Miscellaneous .....	..	..	..	..	..	..	22	31,920
Totals .....	1,091	\$4,384,667	1,088	\$3,935,241	1,337	\$5,874,443	899	\$3,294,747

Plans and Applications for Alterations Filed and Acted upon—Year 1914, 527, estimated cost, \$292,312; year 1915, 665, estimated cost, \$274,711; year 1916, 652, estimated cost, \$358,981; year 1917, 488, estimated cost, 256,185.

#### Violations of the Law.

Nature of Violation.	Pending Dec. 31.	Received Since.	Total for Disposition.	Pending March 31.	
Defective construction, plumbing, etc. ....	1,004	147	1,151	162	989
Erecting, altering or moving without a permit.....	892	166	1,058	192	866
Unsafe buildings .....	161	36	197	23	174
Totals.....	2,057	349	2,406	377	2,029

Inspections—Construction, 25,620; plastering, 2,532; plumbing, 13,203; elevator, 344; total, 41,999.

Work Completed—New Buildings, 576; alterations, 379.

MAURICE E. CONNOLLY, President.

## DEPARTMENT OF FINANCE.

### WARRANTS MADE READY FOR PAYMENT IN DEPARTMENT OF FINANCE FRIDAY, JUNE 15, 1917.

Below is a statement of warrants made ready for payment on the above date, showing therein the Department of Finance voucher number, the dates of the invoices or the registered number of the contract, the date the voucher was filed in the Department of Finance, the name of the payee and the amount of the warrant.

Where two or more bills are embraced in the warrant, the dates of the earliest and latest are given, excepting that, when such payments are made under a contract, the registered number of the contract is shown in the place of the second invoice date.

Where the word "final" is shown after the name of the payee, payment will not be made until thirty days after the completion and acceptance of the work, but all of the other warrants mentioned will be forwarded through the mail unless some reason exists why payment is to be made in person, in which event written notice will be promptly given to the claimant.

In making a written or verbal inquiry at this office for any of the above mentioned warrants, it is requested that reference be made by the Department of Finance voucher number.

WILLIAM A. PRENDERGAST, Comptroller.

Finance Voucher No.	Invoice Dates or Contract Number.	Received in Department of Finance.	Name of Payee.	Amount.
<b>Armory Board.</b>				
74235	1- 1-17	5-15-17	Agent and Warden, Clinton Prison..	\$9 05
80775	4-26-17	5-29-17	Agent and Warden, Auburn Prison..	6 71
86148	.....	6-13-17	Robert A. Doyle .....	4 95
73442	2-12-17	5-14-17	A. Pearson's Sons .....	130 00
<b>Commissioner of Accounts.</b>				
85534	.....	6-12-17	Alexander J. Brezin .....	291 77
<b>Bellevue and Allied Hospitals.</b>				
84197	12- 9-16	6- 8-17	The Kny-Scheerer Corporation.....	12 67
84217	4-16-17	6- 8-17	George Tiemann & Co.....	1 50
84220	3-29-17	6- 8-17	Waite & Bartlett Mfg. Co.....	16 00
84301	5- 1-17	6- 8-17	Eimer & Amend .....	88 49
84175	4- 9-17	6- 8-17	Mead, Johnson & Co.....	60 00
84303	5- 1-17	6- 8-17	Richman & Samuels .....	12 70
84302	4-30-17	6- 8-17	Sheffield Farms, Slawson, Decker Co.	2 88
84307	4-19-17	6- 8-17	Consumers Paper Mills .....	83 00
84180	4-23-17	6- 8-17	The John Ellice Co.....	21 33
84213	4-13-17	6- 8-17	Seabury & Johnson .....	24 00
84214	4-19-17	6- 8-17	Pittsburgh Plate Glass Co.....	19 16
84215	4-25-17	6- 8-17	John Simmons Co.....	5 28
84193	4-14-17	6- 8-17	Kranich & Bach .....	2 50
84405	4-21-17	6- 8-17	E. B. Meyrowitz .....	1 50
84743	.....	6-11-17	Swan & Finch Co.....	32 25
84173	4-19-17	6- 8-17	J. M. Horton Ice Cream Co.....	8 75
84174	4-19-17	6- 8-17	Louis F. Mazzetti .....	7 00
84179	4-27-17	6- 8-17	Jones Packing Co.....	12 15
84120	4-16-17	6- 8-17	Record Syringe Laboratory .....	5 00
84218	4-15-17	6- 8-17	Record Syringe Laboratory.....	2 25
84109	4- 6-17	6- 8-17	Shults Bread Co. ....	14 60
84158	1- 6-17	4-26-17	The American News Company.....	44 05
84122	4-20-17	6- 8-17	Simplex Electric Heating Co.....	6 10
84128	2-20-17	6- 8-17	Underwood Typewriter Co., Inc.....	2 25
84129	4-12-17	6- 8-17	George Tiemann & Co.....	1 00
84114	3-29-17	4-20-17	Sharlow Brothers Co.....	10 68
84188	5- 2-17	6- 8-17	Kieley & Mueller, Inc.....	17 60
84116	4-21-17	4-23-17	John Simmons Co.....	10 80
84186	5- 7-17	6- 8-17	Hammacher, Schlemmer & Co.....	1 35
84315	3-31-17	4-18-17	Chas. W. Brucher .....	98 50
84139	3-15-17	6- 8-17	Gimbel Brothers .....	25 00
84111	4-17-17	6- 8-17	Schapirograph Company .....	16 00
84110	4-16-17	5- 7-17	National Biscuit Company.....	68 51
76092	4- 5-17	5-18-17	M. Flegenheimer's Sons .....	382 50
77678	9-26-15	5-22-17	B. Altman & Co.....	533 35
82074	.....	6- 2-17	Armour & Co.....	210 89
82075	.....	6- 2-17	Morris & Company .....	1,277 07
82080	.....	6- 2-17	Standard Oil Co. of New York.....	347 99
82079	.....	6- 2-17	Mutual McDermott Dairy Corporation	683 49
<b>County Court, Kings County.</b>				
85552	.....	6-12-17	David Hirshfield .....	489 50
<b>Municipal Court of the City of New York.</b>				
85439	.....	6-12-17	Harry C. Perry .....	20 00
85440	.....	6-12-17	Frank Bulkley .....	8 00
85441	.....	6-12-17	Charles M. Byrne .....	5 00
85451	.....	6-12-17	Terence J. O'Donnell .....	16 25
85448	.....	6-12-17	Joseph G. Fuller .....	2 20
85454	.....	6-12-17	William Wagner .....	7 00
85443	.....	6-12-17	Thomas H. McCarrick.....	11 00
85446	.....	6-12-17	Levi Nowlin .....	1 30
85453	.....	6-12-17	Michael J. Daly .....	1 90
85449	.....	6-12-17	Francis J. Gilmartin .....	11 10
85455	.....	6-12-17	James Foley .....	6 35
<b>Surrogates' Court, New York County.</b>				
85088	.....	6-11-17	New York Telephone Co.....	\$16 12



Finance Voucher No.	Invoice Dates or Contract Number.	Received in Depart- ment of Finance.	Name of Payee.	Amount.	Finance Voucher No.	Invoice Dates or Contract Number.	Received in Depart- ment of Finance.	Name of Payee.	Amount.
Supreme Courts.									
7790		6-13-17	Benedict J. Schegaus .....	\$5 00	84538	3- 7-17	6- 9-17	Robertson & Conry, Inc.....	35 43
County Clerk, Queens County.									
79614	5-18-17	5-25-17	The Beaton & Caldwell Mfg. Co.....	\$97 50	84603	1-11-17	6- 9-17	Philip Simberg .....	17 00
County Clerk, Bronx County.									
85427		6- 8-17	New York Telephone Co.....	\$22 76	83742	3-16-17. 3-17-17	6- 8-17	The Royal Co. of N. Y., assignee of H. Sacks Roofing & Contracting Co. ....	74 38
Hunter College.									
81939	34490	6- 2-17	Johnson Service Co.....	\$618 60	84558	4- 3-17	6- 9-17	L. A. Feldman Fixture Co.....	17 00
Department of Correction.									
84236	5-31-17	6- 8-17	Heywood Brothers & Wakefield Co....	\$25 97	84560	3-28-17	6- 9-17	Cochrane-Bly Company .....	9 00
84263	4-24-17	6- 8-17	Peter J. Constant .....	15 96	83781	4- 7-17. 4-24-17	6- 8-17	Lignum Carpenter Works.....	98 00
84261	4-30-17	6- 8-17	New York Central R. R. Co.....	60	85277	10- 9-16	6-12-17	L. E. Knott Apparatus Company.....	23 57
84229	5-18-17	6- 1-17	Wm. Elliott & Sons.....	2 69	83319	3- 4-17. 3-19-17	6- 7-17	Schrock & Squires .....	41 05
84961		6-11-17	Saverno Products Co., Inc.....	15 84	83354	2-28-17. 3-15-17	6- 7-17	J. F. Egan .....	45 15
81629		6- 1-17	Calvin Derrick .....	31 70	85247	2-21-17. 2-27-17	6-12-17	W. E. Pruden Hardware Co.....	20 19
84260	5- 1-17	6- 8-17	United Shoe Machinery Co.....	8 34	84613	4-18-17	6- 9-17	Jacob A. Rubel .....	1 25
84243	4-19-17	6- 8-17	Candee, Smith & Howland Co.....	24 37	84614	4-18-17	6- 9-17	L. R. Sass .....	4 00
84242	5-19-17. 5-23-17	6- 8-17	J. K. Krieg Co.....	38 60	84597	2-15-17. 3-10-17	6- 9-17	W. E. Pruden Hardware Co.....	24 56
84226	5-15-17	6- 8-17	Standard Oil Co. of New York.....	13 08	84594	2- 9-17	6- 9-17	J. G. Blount Co.....	13 00
81857	4-11-17. 4-18-17	6- 1-17	Swan & Finch Co.....	147 00	84593	1-22-17. 3-19-17	6- 9-17	The Kny-Scheerer Corporation .....	23 45
79925	5-16-17	5-28-17	J. K. Krieg Co.....	124 20	84570	3- 5-17. 3-12-17	6- 9-17	H. Gordon .....	35 95
District Attorney, Kings County.									
85852		6-12-17	Lewis E. Birdseye, Chief Clerk.....	\$8 64	85735	3-16-17	6-12-17	William A. Prendergast, as Comp- troller of The City of New York.....	21 00
85849		6-12-17	Lewis E. Birdseye, Chief Clerk.....	74 15	85736		6-12-17	William A. Prendergast, as Comp- troller of The City of New York.....	42 38
85851	6- 5-17	6-12-17	Edward H. Bush .....	25 00	84548		6- 9-17	Henry E. Northrop .....	136 68
District Attorney, Bronx County.									
83005	6- 3-17	6- 6-17	Chas. Cohen & Leo J. Ehrhart, Inc....	\$37 00	84599	11-12-15. 12-22-15	6- 9-17	E. B. Latham & Co.....	8 00
85011	6- 1-17	6-11-17	Edward F. Miller, Inc.....	11 00	84600	2-27-17	6- 9-17	A. F. Pattee .....	1 20
District Attorney, New York County.									
7747	6- 2-17	6-12-17	George A. Donnelly .....	\$20 00	81330		45490	E. Rutzler Co.....	3,270 19
7745	3- 2-17	6-12-17	A. B. Falcao .....	30 00	81319		46650	David E. Kennedy, Inc.....	283 00
7746	6-11-17	6-12-17	Harry Katz .....	35 00	81323		45514	A. W. King .....	2,124 00
85566		6-12-17	Edward Swann, District Attorney.....	253 45	84529	3-21-17	6- 9-17	Queens County Trust Co., assignee of James H. Draper .....	28 30
85571		6-12-17	John Cassetti .....	5 08	83867	3-23-17	6- 8-17	Jos. B. Brady & Son.....	70 87
85570		6-12-17	Bernard McConville .....	87 26	83863	3- 9-17	6- 8-17	Joseph A. Graf .....	31 00
Department of Docks and Ferries.									
85084	4-18-17	6-11-17	Pittsburgh Plate Glass Co.....	\$17 25	83856	2-16-17	6- 8-17	Edward D. Fox .....	27 01
85607		6-12-17	L. Hanlon .....	7 25	83157	2-20-17	6- 7-17	Bronx Engineering Co., Inc.....	30 48
Board of Elections.									
86065	5-31-17	6-13-17	Manhattan Storage & Warehouse Co..	\$56 00	83845	3- 2-17	6- 8-17	James J. Fay .....	44 08
86066		6-13-17	Harry W. Taylor, Clerk.....	174 26	83890	3- 5-17	6- 8-17	W. J. Moreland .....	46 65
Board of Estimate and Apportionment.									
85165	3-16-17. 4-14-17	6-11-17	Eimer & Amend .....	\$17 30	83883	3-16-17	6- 8-17	Chas. J. Bogue Electric Co.....	49 40
85159	5-22-17	6-11-17	R. J. Waddell & Co.....	9 73	83844	3- 7-17	6- 8-17	Robertson & Conry, Inc.....	12 06
85161	5-22-17	6-11-17	Charles Von Oehsen .....	6 50	83148	2-28-17. 3- 8-17	6- 7-17	J. Fitzgerald .....	73 76
85154	4-24-17	6-11-17	Palo Co.....	15 00	88323	1-23-17	6- 7-17	Schoverling, Daly & Gales.....	60 00
85151	5-10-17	6-11-17	Richardson & Dutt .....	17 00	83868	3-21-17	6- 8-17	L. P. Gfroerer Co.....	48 55
85150	5-10-17	6-11-17	Eimer & Amend .....	5 10	81995	2-15-17	47012	Annin & Co.....	1,019 00
85155	5-18-17	6-11-17	Eimer & Amend .....	2 45	81997		46558	Samuel Lewis .....	407 02
85160	5-25-17	6-11-17	Eimer & Amend .....	1 83	82002		46512	Metropolitan Supply Co.....	841 20
85163	5-25-17	6-11-17	Eimer & Amend .....	9 95	82000		46493	Bloomington Bros. ....	163 20
85167	5-10-17	6-11-17	Emerson Apparatus Co.....	4 50	81998		41639	Ginn & Company .....	1,161 51
85178	5- 2-17. 5- 3-17	6-11-17	Educational Exhibition Co.....	9 00	81999		41629	American Book Company .....	1,529 49
85176	5- 9-17	6-11-17	Emerson Apparatus Co.....	6 00	85286		6-12-17	A. L. Brasefield, Deputy Superintend- ent of School Supplies .....	27 30
7676		6-11-17	Charles P. Berkey.....	50 00	84551	4-11-17	6- 9-17	George Donaldson .....	2 00
85145		6-11-17	New York Telephone Company.....	23 44	84550	4-10-17	6- 9-17	F. L. Blanchard .....	20 00
85164	2-27-17	6-11-17	Eimer & Amend.....	25 05	84549	4-10-17	6- 9-17	George N. Cross .....	42 00
Department of Education.									
84595	4-11-17	6- 9-17	O. J. Maigne Co.....	\$15 50	84552	4-10-17	6- 9-17	Lillian S. Fisher .....	11 80
84508	2-28-17	6- 9-17	Library Bureau .....	11 60	84553		6- 9-17	William Menkel .....	12 00
84512	3- 6-17	6- 9-17	Putnam & Co.....	10 00	84554	4-11-17	6- 9-17	Walter S. Heilborn .....	2 00
84510	2-20-17. 3-16-17	6- 9-17	Emil F. Bertram.....	9 50	84555	4-10-17	6- 9-17	William Wallace Rose .....	30 00
84509	2-23-17	6- 9-17	Reid's Express .....	3 50	84556	4-10-17	6- 9-17	A. H. Stevenson .....	10 00
84511	3-20-17	6- 9-17	William H. Strang.....	12 00	84516	2-23-17. 3- 9-17	6- 9-17	P. C. Taylor .....	32 37
83361	2-10-17. 2-13-17	6- 7-17	John Byrns .....	87 39	84518	1-31-17	6- 9-17	James P. Powers .....	33 58
83356	3-14-17	6- 7-17	Reid, King & Co., Inc.....	40 65	84514	1- 6-17	6- 9-17	S. W. Cornell .....	15 00
83743	3-29-17. 4- 4-17	6- 8-17	H. A. Zimmermann.....	72 52	83841	3-16-17	6- 8-17	Frank Kiebitz .....	36 30
85259	2-13-17. 3-16-17	6-12-17	S. Epstein .....	96 00	83855	2-28-17. 3- 2-17	6- 8-17	F. J. McCaragher .....	57 19
83794	3-16-17	6- 8-17	John A. O'Brien.....	49 70	83851	2-28-17	6- 8-17	L. P. Gfroerer Co.....	45 83
83789	3-14-17	6- 8-17	Kramer, Mezger, Inc.....	48 66	84515	3- 5-17. 3-19-17	6- 9-17	Thomas F. Ford .....	48 45
84918		6-11-17	Educational Magazine Publishing Co.	8 16	84513	3- 9-17	6- 9-17	A. W. Brauer .....	28 20
85886		6-12-17	Favor, Ruhl & Co.....	48 00	83817	3-22-17	6- 8-17	F. J. Kloes .....	2 50
85903		6-12-17	Putnam & Co.....	56 86	81942		46002	Julius Haas & Sons, Inc.....	25 71
84619		6- 9-17	Israel Moraff .....	1 76	81947		46819	Benjes & Stiefel .....	450 00
85338		6-12-17	Houghton, Mifflin Co.....	76	81943		46211	Edward E. Stapleton .....	344 00
84933		6-11-17	Constant A. Benoit.....	32	81946		47014	Robertson & Conry, Inc.....	1,080 00
84932		6-11-17	Longmans, Green & Co.....	5 60	81996		42156	Jas. S. Barron & Co.....	826 60
84929		6-11-17	A. E. Moeller.....	25 00	81941		42156	George E. Gibson Co., Inc.....	1,080 00
85336		6-12-17	Ginn & Company.....	12 50	81946		46628	Edward E. Stapleton .....	237 00
83762	12-11-15	6- 8-17	Hull, Grippen & Co.....	47 05	Department of Finance.				
83836	1-10-17	6- 8-17	Narragansett Machine Company.....	40 00	84722	5-21-17	6- 9-17	Remington Typewriter Company.....	\$3 25
85258	5-16-16	6-12-17	Hammacher, Schlemmer & Co.....	17 38	84727	5- 1-17	6- 9-17	E. W. Bullinger .....	14 00
84618	5- 7-17	6- 9-17	John Dorrman .....	5 60	84724	5-21-17	6- 9-17	Erie Railroad Company .....	13 40
84617	4-18-17	6- 9-17	Joseph J. Fagan.....	1 50	84712	5-31-17	6- 9-17	Fred M. Schildwachter, Inc.....	4 00
84616	4-26-17	6- 9-17	Albin E. Anderson.....	1 00	84711		6- 9-17	Walter Curtis .....	2 60
84615	4-18-17	6- 9-17	Herbert W. Allen.....	2 50	84709	5- 3-16	6- 9-17	Nickel Towel Supply.....	50 77
84557	3-14-17	6- 9-17	Chas. Beseler Co.....	1 00	84714	1-29-17	6- 9-17	Tibler Sales Co., Inc.....	8 75
83777	3-19-17. 3-22-17	6- 9-17	Edward E. Stapleton.....	54 79	84713	6- 1-17	6- 9-17	The Morey-La Rue Laundry Co.....	2 50
84563	2- 8-17	6- 9-17	The Fairbanks Company.....	4 65	84715	5-14-17	6- 9-17	R. L. Polk & Company, Inc.....	20 00
84561	4- 6-17	6- 9-17	H. T. Dakin.....	1 54	84717	5-31-17	6- 9-17	Abraham & Straus .....	3 45
84583	4-21-17	6- 9-17	Joseph A. Lee.....	18 00	84877	6- 1-17	6-11-17	United Electric Service Company.....	7 05
84587	3-30-17	6- 9-17	Anton Orgelfinger .....	4 00	84729	5- 3-17	6- 9-17	Barrett Adding Machine Service Com- pany, Inc. ....	23 08
84571	2- 8-17	6- 9-17	Fr. Jos. Unger.....	25 50	84725	5- 1-17	6- 9-17	The Coal Trade Journal .....	5 00
84572	3-27-17	6- 9-17	Duncan Stewart .....</						



Finance Voucher No.	Invoice Dates or Contract Number.	Received in Department of Finance.	Name of Payee.	Amount.	Finance Voucher No.	Invoice Dates or Contract Number.	Received in Department of Finance.	Name of Payee.	Amount.
84876	4-11-17	6-11-17	American District Telegraph Co.....	30	84417	5-24-17. 5-15-17	6- 8-17	Fred'k H. Levey Co., Inc.....	7 25
83612	5-31-17	6- 7-17	Robert J. Cluse.....	20 00	84432	5-27-17	6- 8-17	E. P. Gleason Mfg. Co.....	3 85
			<b>Miscellaneous.</b>		84431	5-26-17	6- 8-17	D. Gootman .....	3 00
85410		6-12-17	Manasche Jamm or Monasche Yamm.....	\$370 30	84008	5-23-17	6- 8-17	Climax Stationery Co. ....	34 67
85409		6-12-17	Emanuel S. Ulman.....	6 00	84013	4-30-17	6- 8-17	Detroit Cadillac Motor Car Co.....	5 60
85408		6-12-17	Grace D. Thorne.....	14 00	84016	5-29-17	6- 8-17	George H. Tyrrell Co., Inc.....	1 00
85406		6-12-17	H. Kleindienst .....	15 50	82102	4- 6-17	6- 2-17	Springsted & Adamson .....	114 00
85407		6-12-17	H. Kleindienst .....	30 45	82109	5-24-17	6- 2-17	The Central Foundry Company.....	450 00
85411		6-12-17	Levinson and Shapiro .....	16 50	82097	5-28-17	6- 2-17	The Star Pin Co.....	162 51
86259		6-13-17	Frederick H. C. Wilkening.....	400 00	82099	5-16-17. 5-22-17	6- 2-17	Standard Oil Co. of New York.....	383 07
86263		6-13-17	Florence Miller Lantry and Charles C. Miller .....	135 00	82101	4-25-17	6- 2-17	Splitdorf Electrical Co. of New York	230 40
					82098	5-27-17	6- 2-17	F. W. Anderson & Co.....	199 50
86262		6-13-17	Henry Lieb .....	75 00	82110	5-16-17	6- 2-17	Lord Electric Company .....	820 16
84734		6- 9-17	Mike Capotorto .....	60 00	82108	5-24-17	6- 2-17	The Central Foundry Company.....	562 50
84733	5- 9-17. 5-21-17	6- 9-17	Carl Finke .....	30 00				<b>President of the Borough of Manhattan.</b>	
84731	5-25-17	6- 9-17	John Beik .....	7 50	83536	3-31-17	6- 7-17	Burns Bros. Ice Corporation.....	90 00
84732	5-25-17	6- 9-17	White & Russell.....	9 00	83535	3-26-17	6- 7-17	Durand Steel Locker Company, Inc..	26 50
84735	5-21-17	6- 9-17	David Mackay, Jr., Co.....	16 71	83529	4-15-17	6- 7-17	The Aztec Asphalt Co., Inc.....	31 33
84730	5-23-17	6- 9-17	George H. Mander.....	11 50	71097	12-22-16	5- 8-17	American Radiator Company.....	88 68
86040		6-13-17	Institution of Mercy.....	8,551 49	78548	3- 2-17. 3-27-17	5-24-17	Times Square Auto Supply Co., Inc..	69 38
86041		6-13-17	Knickerbocker Hospital .....	918 52	78554	3-30-17. 3-31-17	5-24-17	Nicholas & Webster, Inc.....	33 76
86042		6-13-17	Knickerbocker Hospital .....	829 38				<b>President of the Borough of The Bronx.</b>	
86043		6-13-17	Missionary Sisters, Third Order of St. Francis .....	8,500 13	85031	5-31-17	6-11-17	John Otto .....	59 60
					85028	6- 1-17	6-11-17	Stephen H. Welch .....	12 38
86044		6-13-17	New York Juvenile Asylum.....	8,989 31	85026	5-17-17. 5-24-17	6-11-17	Detroit-Cadillac Motor Car Company	64 80
86045		6-13-17	New York Homeopathic Medical College and Flower Hospital.....	633 55	86222		6-13-17	Arthur J. Lary, Superintendent.....	9 80
86046		6-13-17	Norwegian Lutheran Deaconesses Home and Hospital.....	811 80	86221		6-13-17	John C. Hume, Topographical Engineer	21 90
86047		6-13-17	New York Magdalen Home.....	1,185 54	85014	5-31-17	6-11-17	Nickel Towel Supply Co.....	35 64
86048		6-13-17	St. Vincent's Hospital, Richmond.....	2,409 95	85013	5-31-17	6-11-17	Schildwachter Ice Co.....	39 49
86049		6-13-17	The Lakeview Home.....	467 92	85025	5-31-17	6-11-17	Tremont Hardware Company, Inc....	6 13
85554		6-12-17	Pauline Hill .....	35 10	85033	5-31-17	6-11-17	A. Rudolph .....	22 33
85555		6-12-17	Comptroller of the City of New York for Account of College of the City of New York Retirement Fund.....	10,000 00	85030	5-31-17	6-11-17	D. Shapiro .....	9 63
					85032	6- 1-17	6-11-17	Cleary & Barnecott.....	52 00
85533		6-12-17	Max Shlivek .....	3 00	85036	5- 3-17	6-11-17	The New York Multicolor Copying Co.	6 55
85531		6-12-17	Nathan G. Goldberger .....	4 50				<b>President of the Borough of Brooklyn.</b>	
65532		6-12-17	Herman Hoffman .....	3 00	84384	4-11-17	6- 8-17	Johnson Service Company.....	\$45 00
85528		6-12-17	Estate of Thomas Nagle.....	175 00	85986		6-12-17	Lewis H. Pounds.....	152 80
85553		6-12-17	Benjamin Grant, Assignee of Harry Marmon .....	100 00	85990		6-12-17	William G. Closson, Assistant Engineer	16 92
					84411	6- 2-17	6-12-17	William W. Richards, Chief Clerk....	216 65
85529		6-12-17	George J. Pavelka .....	10 00	84408	5-25-17	6- 8-17	Munson Supply Co.....	3 15
85199		6-11-17	Abraham Rosenberg .....	475 00	84412	3-31-17	6- 8-17	Alexander Walker & Son.....	5 50
85207		6-11-17	Henry Mertling .....	75 00	84383	5-25-17	6- 8-17	Henry Kastens .....	14 75
85206		6-11-17	Weinbros Real Estate Co., Inc.....	249 75	81373		6- 8-17	Paul Ayres Co., Inc.....	34 45
85205		6-11-17	Thomas K. Davis .....	60 00	78830		5-31-17	Brooklyn Alcatraz Asphalt Company..	1,075 37
85204		6-11-17	Amelia Schuler .....	50 00	79757		5-24-17	Borough Asphalt Company.....	2,334 46
85203		6-11-17	James J. McCluskey .....	75 00	81372		5-26-17	Uvalde Asphalt Paving Company.....	2,076 80
85202		6-11-17	John McCauley .....	135 00	85988		5-31-17	Cranford Company .....	1,126 32
85201		6-11-17	Louis Geisseler .....	150 00	82093		6-12-17	Thomas F. Moran, Accountant .....	15 05
85200		6-11-17	Edward C. Sheehy .....	1,000 00			6- 2-17	Saverno Products Co., Inc.....	1,347 42
			<b>The Mayoralty.</b>					<b>President of the Borough of Queens.</b>	
82005	46488	6- 2-17	New York Telephone Co.....	\$196 36	82906	4-18-17	6- 6-17	Gall & Lembke .....	\$56 84
			<b>National Guard and Naval Militia.</b>		84796		6-11-17	The Hastings Pavement Co.....	66 75
85610		6-12-17	Captain E. T. Fitzgerald .....	\$67 97	84484	5-26-17	6- 9-17	A. Rudolph .....	24 00
86129		6-13-17	Walter J. Goldsmith .....	1 25	84476	5-31-17	6-11-17	Racine Rubber Tire Company of New York, Inc. ....	23 24
86111		6-13-17	Capt. Reynolds King Townsend .....	9 27			6- 9-17	G. R. Lawrence.....	39 97
86326		6-13-17	Sergt. Rutherford Lawrence .....	1 60	84472	5-28-17	6- 9-17	G. R. Lawrence.....	10 50
85618	4-20-17	6-12-17	The Brooklyn North River Railroad Co.....	21 15	83597		6- 9-17	William Sierks .....	10 50
			<b>Bronx Parkway Commission.</b>		81800	6- 3-17. 9-22-16	6- 7-17	Sage Foundation Homes Company....	5 57
82778		6- 6-17	F. R. Wood-W. H. Dolson Co.....	\$416 67	84492	5-15-17	6- 1-17	Agent and Warden, Sing Sing Prison	117 06
82775		6- 6-17	Geo. R. Hilty, Asst. Secretary.....	114 18	84493	5-15-17	6- 9-17	Private Auto Rental Service, Inc.....	52 00
			<b>Department of Parks.</b>		84495	4-30-17	6- 9-17	Private Auto Rental Service, Inc.....	43 00
82041	1-24-17	6- 2-17	J. Condon .....	\$424 25	84494	2-28-17	6- 9-17	Elmhurst Bridge Garage.....	2 75
85043	4-13-17	6-11-17	John Butera .....	9 07	84491	5-17-17	6- 9-17	Elmhurst Bridge Garage.....	4 25
85065	3-30-17	6-11-17	The Smith-Worthington Co.....	2 13	84485	5-18-17	6- 9-17	Edward F. Martin.....	1 50
85075	4-27-17	6-11-17	Wm. Zinsser & Co.....	22 50	84482	4- 7-17	6- 9-17	Edw. E. Buhler Company.....	13 50
85073	4-12-17	6-11-17	The Draper Manufacturing Co.....	1 26	84481	5- 3-17	6- 9-17	E. B. Brinker Hardware Co., Inc....	8 71
85069	4-26-17	6-11-17	John A. Gifford & Son.....	9 56	84478	1-31-17	6- 9-17	Hull, Grippen & Co.....	8 84
85056	4- 2-17	6-11-17	United Line Service Corporation.....	1 40	84474	5-22-17	6- 9-17	Elmhurst Bridge Garage.....	20 79
85057	4- 4-17	6-11-17	Fairbanks, Morse & Co.....	1 29	84471	5-28-17	6- 9-17	Bloomington Bros. ....	7 59
85064	4-11-17	6-11-17	Geo. H. Storm & Co.....	21 16	84470	4-30-17	6- 9-17	Walldorf, Hafner & Schultz, Inc....	19 30
85063	4-17-17	6-11-17	Sickels-Loder Co.....	40 74	82375	4-25-17	6- 9-17	Elmhurst Bridge Garage.....	40 85
85062	4-20-17	6-11-17	Coldwell Lawn Mower Co.....	18 76	81767		6- 5-17	The Cleveland Trinidad Paving Co..	6 90
85061	4-10-17	6-11-17	John Boyle & Co., Inc.....	49 30	84499	5-31-17	6- 1-17	Joseph Rotti .....	5,083 42
85059	5-17-17	6-11-17	The J. L. Mott Iron Works.....	9 60			6- 9-17	A. J. Juster.....	25 00
93946	5- 1-17	6- 8-17	James Mulligan .....	33 75				<b>President of the Borough of Richmond.</b>	
85218		6-11-17	Rockefeller Institute .....	260 00	83079	4-30-17	6- 6-17	Standard Bitulithic Company.....	\$34 44
85215		6-11-17	John R. Abney .....	10 00	83078	4-30-17	6- 6-17	Standard Bitulithic Company.....	26 88
85217		6-11-17	Wadley & Smythe .....	60 00	84162	5-17-17	6- 8-17	Evans Products Corporation.....	9 50
85216		6-11-17	W. J. Zartmann & Co.....	10 00	84168	4-30-17	6- 8-17	John W. Scott .....	10 00
85214		6-11-17	Victor E. Whitlock .....	200 00	84169	5-19-17	6- 1-17	John W. Scott .....	10 00
85228		6-11-17	John Hartman .....	20 00	81756	5-22-17	6- 7-17	Edgar K. Whitford.....	40 00
85213		6-11-17	T. J. Ivans .....	10 00	83070	5-25-17	6- 6-17	Dimond-Apperson Motor Company...	18 00
85212		6-11-17	James S. Lawler .....	10 00	83077	4-30-17	6- 6-17	Standard Bitulithic Company.....	21 24
85074	3-31-17	6-11-17	Arnold Levien Iron Works.....	8 80	83080	4-30-17	6- 6-17	Standard Bitulithic Company.....	13 65
85055	4-14-17	6-11-17	W. A. Johnson .....	1 20	83074		6- 6-17	Standard Bitulithic Company.....	8 01
85052	4-17-17	6-11-17	Schieffelin & Co.....	3 00	83076	4-30-17	6- 6-17	Standard Bitulithic Company.....	23 46
85051	4-30-17	6-11-17	Geo. A. Steele .....	30 00	83072	4-30-17	6- 6-17	Standard Bitulithic Company.....	3 00
85041	4-13-17	6-11-17	C. W. Jean Company .....	3 60	83075	4-30-17	6- 6-17	Standard Bitulithic Company.....	14 49
85042	4-13-17	6-11-17	A. P. W. Paper Co.....	9 00	83081	4-30-17	6- 6-17	Standard Bitulithic Company.....	26 13
86142		6-13-17	Brooklyn Botanic Garden & Arboretum	3,493 05	83073	4-30-17	6- 6-17	Standard Bitulithic Company.....	10 65
85223		6-11-17	The American Museum of Natural History .....	3,163 32	83082	4-30-17	6- 6-17	Standard Bitulithic Company.....	22 50
								<b>Public Service Commission.</b>	
83909	5- 3-17. 5-16-17	6- 8-17	Henry Bieg .....	24 99	84455	5-19-17	6- 8-17	William Gerlach .....	\$2 00
83904	5-16-17	6- 8-17	Thomas M. De Laney, Inc.....	15 00	84454	5-17-17	6- 8-17	The American Law Book Company...	7 50
83899	4-23-17	6- 8-17	Scientific Equipment Company .....	12 30	84452	2- 8-17. 5-22-17	6- 8-17	Hammacher, Schlemmer & Co.....	16 68
83898	4-23-17	6- 8-17	Milton Bradley Company .....	6 25	84465	4- 6-17. 4-26-17	6- 8-17	The K. & L. Bindery, Inc.....	22 40
82069	5- 4-17	6- 2-17	W. A. McAllister .....	390 73	84467	2-20-17. 5- 1-17	6- 8-17	Keuffel & Esser Co.....	23 04
82084		6- 2-17	The Barrett Co.....	625 09	84468	5-15-17	6- 8-17	Henry Moss & Co.....	34 22
82054	3-30-17	6- 2-17	Geo. A. Steele .....	390 50	81906	5-21-17	6- 8-17	General Chemical Company.....	24 30
82113	5- 4-17	6- 2-17	M. D. Lundin .....	914 00	84439	5-12-17	6- 1-17	Bronx Sash & Door Company.....	28 00
82055	4-30-17. 5-10-17	6- 2-17	Daly & Messer .....	988 61	84458	5-24-17	6- 8-17	Havers & Fagan.....	2 25
82056	4-30-16. 5- 8-17	6- 2-17	Tony Di Roma .....	935 61	84460	4- 3-17. 4-23-17	6- 8-17	C. S. Hammond & Company.....	14 25
82060	3-28-17	6- 2-17	Agent and Warden, Auburn Prison..	106 20	86774		6- 8-17	T. H. Hogeman, Inc.....	4 20
82062	4- 2-17. 4-17-17	6- 2-17	Patterson Brothers .....	121 50			6- 4-17	Law Department of The City of New York .....	1,116 66
82065	4-30-17	6- 2-17	Vulcan Rail & Construction Co.....	408 00	85863		6-12-17	Clifford M. Holland, Tunnel Engineer	212 58
82050	4- 4-17	6- 2-17	Pure Oil Company .....	121 90	75571		5-17-17	Perfect Coat Front Pad Co.....	60 00
81937		6- 2-17	G. B. Raymond & Co.....	644 90				<b>Department of Public Charities.</b>	
81936		6- 2-17	M. L. Bird .....	457 38	84002		6- 8-17	Levy Dairy Co. ....	\$7 00
82039	12-15-16. 12-19-16	6- 2-17	Kalt Lumber Company .....	827 29	84000		6- 8-17	L. Grocco & Sons.....	11 04
82083		6- 2-17	Standard Oil Co. of New York.....	183 68	81529	3-29-17	6- 8-17	Swaby Manufacturing Co.....	60 50
82038	5- 1-17	6- 2-17	Reliable Electro-Plating Works.....	352 76	78628	5- 2-17	5-24-17	J. E. Pittinger .....	38 00
82048	4-30-17	6- 2-17	Samuel E. Hunter .....	339 12	81959		6- 2-17	R. F. Stevens Co.....	630 78
82040	5- 9-17	6- 2-17	Frank E. Haynes & Son.....	113 79	81566		6- 1-17	Mechanics' Bank, Brooklyn, Assignee of Otto Metz .....	783 00
			<b>Police Department.</b>				5-22-17	Allen N. Spooner & Son, Inc.....	



Finance					Invoice					
Voucher No.	Date or Contract Number.	Received in Department of Finance.	Name of Payee.	Amount.	Voucher No.	Date or Contract Number.	Received in Department of Finance.	Name of Payee.	Amount.	
81955	47302	6- 2-17	Frank J. Murray Co., Inc.....	480 11				<b>Board of Water Supply.</b>		
81953	46929	6- 2-17	Westchester Fish Co., Inc.....	272 27	83962	5-28-17	6- 8-17	The C. C. Hager Co.....	5 40	
81954	47299	6- 2-17	Grand Central Market, Inc.....	1,138 62	83963	5-16-17	6- 8-17	Westinghouse Electric & Manufacturing Company .....	34 25	
81971	47370	6- 2-17	James A. Webb & Son, Inc.....	2,024 13						
81972	46807	6- 2-17	The Holbrook Mfg. Co.....	2,339 81	83955	4-12-17, 4-17-17	6- 8-17	Swan & Finch Company.....	28 84	
81965	46975	6- 2-17	J. M. Gottesman .....	224 12	83959	5-16-17	6- 8-17	Baker, Murray & Imbrie, Inc.....	2 77	
81967	46978	6- 2-17	Knickerbocker Supply Co.....	312 50	83957	5-22-17	6- 8-17	R. W. & L. P. Secor .....	7 00	
81968	47368	6- 2-17	The Manhattan Supply Company....	1,116 00	83958	5-17-17	6- 8-17	Peerless Rubber Manufacturing Co..	18 58	
81970	46976	6- 2-17	James A. Webb & Son, Inc.....	382 75	83953	5-23-17	6- 8-17	State of New York, Conservation Commission .....	10 00	
81966	47366	6- 2-17	Goodyear's India Rubber Selling Co..	551 25	82027		45033	6- 2-17	L. F. Bannon Plumbing, Heating and Contracting Co. ....	724 23
81969	47369	6- 2-17	Syndicate Trading Co.....	1,786 11				<b>Department of Water Supply, Gas and Electricity.</b>		
81963	46354	6- 2-17	Sackett Coal Company, Inc.....	1,645 00	84062	5- 1-17	6- 8-17	Frederick Burger & Son.....	5 95	
81962	47003	6- 8-17	Henneberger & Herold .....	600 07	84066	4-30-17	6- 8-17	Hull, Grippen & Co.....	29 59	
81958	47292	6- 2-17	Levy Dairy Co.....	448 00	84067	4- 3-17, 4-24-17	6- 8-17	Autocar Sales Company .....	29 85	
81961	47164	6- 2-17	Armour & Co. ....	1,531 82	84065	5-16-17	6- 8-17	Topping Brothers .....	58 65	
81960	47164	6- 2-17	Armour & Co. ....	2,058 17	84070	5-21-17	6- 8-17	The United Electric Light & Power Co. ....	36 00	
81964	46974	6- 2-17	Henry Allen .....	259 10						
			<b>Department of Street Cleaning.</b>		83961	4-30-17	6- 8-17	William Matern .....	8 00	
83551	2-28-17	6- 7-17	The Maintenance Company.....	66 31	83562	5-18-17	6- 7-17	James A. Miller .....	58 00	
837(8)	2-28-17	6- 7-17	The Maintenance Company .....	90 73	84061	4-30-17	6- 8-17	Hull, Grippen & Co.....	6 22	
84978	4- 5-17, 5-22-17	6-11-17	Tower Manufacturing and Novelty Company .....	2 04	81730	4-19-17	6- 1-17	Carey Mfg. Co.....	77 32	
84960	5-24-17	6-11-17	John Simmons Company .....	7 50	82117	5-16-17	6- 2-17	Belmont Packing & Rubber Company	111 00	
84974	8-16-16	6-11-17	Ford Motor Company .....	7 68	82119	5-16-17	6- 2-17	Frank McAllister .....	443 77	
84984	3-12-17	6-11-17	Chadwick De Lamater Co.....	7 27	82115	4-19-17	6- 2-17	Cary Manufacturing Co.....	114 96	
85530	"	6-12-17	Jacob Kroopf .....	2 50						
<b>VOUCHERS RECEIVED IN DEPARTMENT OF FINANCE, FRIDAY, JUNE 15, 1917.</b>										
A statement is herewith submitted of all vouchers filed in the Department of Finance on this date, in which is shown the Department of Finance voucher number, the date of the invoices or the registered number of the contract, the name of the payee and the amount of the claim. Where two or more bills are embraced in one voucher the date of the earliest is given, excepting that when such vouchers are submitted under a contract the registered number of the contract is shown instead.										
WILLIAM A. PRENDERGAST, Comptroller.										
Finance Voucher No.	Invoice Date or Contract Number.	Name of Payee.	Amount.		Finance Voucher No.	Invoice Date or Contract Number.	Name of Payee.	Amount.		
		<b>Bellevue and Allied Hospitals.</b>					<b>Department of Education.</b>			
87111	4-27-17	Behrer & Co. ....	\$23 22		87060	5-14-17	B. Altman & Co.....	245 80		
87112	5-17-17	Bruce & Cook .....	14 93		87061	3- 8-17	M. J. Chase .....	80 00		
87113	5- 2-17	Greenhut & Co. ....	7 25		87062	3-24-17	Fairbanks Co. ....	89 52		
87114	4- 9-17	Hull, Grippen & Co. ....	24 37		87063	5-14-17	Hoffman, Corr Mfg. Co.....	29 34		
87115	4-24-17	Herman Kornahrens, Inc. ...	8 25		87064	4-30-17	Ed. J. Bergen .....	125 00		
87116	1-20-17	Jordan Bros. ....	93 10		87065	4-20-17	Auto Supply Co. ....	33 07		
87117	5- 7-17	Wm. Lanbein & Bros. ....	88 40		87066	3-28-17	H. B. Smith Co. ....	43 00		
87118	4-12-17	E. B. Meyowitz, Inc. ....	14 60		87067	5-14-17	Frank, Richard & Gardner Co.....	68 05		
87119	4-16-17	Crane & Downing, Inc. ....	1 92		87068	4-16-17	John Boyle & Co.....	45 00		
87120	5- 3-17	S. F. Hayward & Co. ....	6 75		87069	5- 7-17	Henry Wright's Sons .....	30 00		
87073	5-12-17	Centauri Kumyss Co. ....	4 50		87070	5- 3-17	A. Itzkowitz .....	49 80		
87074	5- 7-17	Armour & Co. ....	218 38		87071	5- 8-17	Holgan Bros. ....	85 00		
87075	4-30-17	Shultes Bread Co. ....	7 30		87072	7-27-16	Syndicate Trading Co.....	53 80		
87076	4-30-17	Mutual, McDermott Dairy.	66 40		87325	6- 8-17	Tiffany & Co.....	61 00		
87077	5- 9-17	E. R. Squipp & Co.....	1 70		87326	5-31-17	Underwood & Underwood, Inc.....	92 00		
87078	5-10-17	Stumpp & Walter Co.....	2 25		87327	5- 3-17	Tiffany & Co.....	90 00		
87079	3-23-17	Standard Oil Co. of N. Y..	17 17		87328	5-28-17	Louis Sherry .....	985 35		
87080	5- 9-17	Stanley & Patterson .....	3 60		87330	5-11-17	Geo. T. Wilson .....	213 29		
87081	4-30-17	R. Weiden .....	1 70		87331	5-17-17	Underwood & Underwood, Inc.....	9 85		
87082	4-12-17	Henry Bainbridge & Co. ...	1 70		87332	5- 9-17	Amin & Co. ....	473 00		
87083	4-27-17	Yawman & Erbe Mfg. Co..	2 70		87333	5-15-17	Wadley & Smythe.....	283 15		
87084	4-16-17	James M. Shaw & Co. ....	22 50		87334	5-16-17	Tiffany & Co.....	1,280 00		
87085	3-28-17	Sing Sing Prison .....	296 70		87335	5-11-17	M. B. Brown P. & B. Co..	804 00		
87093	4-27-17	Armour & Co. ....	5 70		87336	5-16-17	Underwood Typewriter Co. ....	105 00		
87099	4-30-17	Cushman's Sons Co. ....	12 96		87337	5-11-17	Remington Typewriter Co. ....	6 00		
87100	4-11-17	Merck & Co. ....	4 96		87338	5- 8-17	Cameron & Bulkley .....	20 00		
87101	5- 9-17	H. Kohnstamm & Co. ....	30 00		87339	5-17-17	Miss C. L. McGuinness .....	75 00		
87102	5- 9-17	Mallinckrodt Chemical Wks.	6 67		87340		Richard C. Patterson, Jr..	165 00		
87103	5- 1-17	A. L. Miller .....	5 76		87341	5-31-17	Gimbel Bros. ....	10 90		
87104	4-14-17	Crandall Packing Co. ....	8 84		87342	6- 6-17	The New York Edison Co..	5 49		
87105	5-12-17	Darmstadt, Scott & Courtney .....	32 00		87343	6- 1-17	Wall St. Taxi Co., J. J. O'Hara, Prop. ....	250 00		
87106	4-25-17	Wm. H. Enhaus & Son .....	4 67				<b>Department of Education.</b>			
87107	4-27-17	Henry, Bainbridge & Co. ...	15 19		86814		Wm. A. Prendergast, as Comptroller .....	347 66		
87108	5- 7-17	F. Madlener Mfg. Co. ....	38 40		86792	10-12-16	MacBeth, Evans Glass Co..	18 00		
87109	5- 7-17	Julius Fowl .....	4 00		86985		R. M. Bingham .....	309 75		
87110	5- 2-17	Peter Henderson & Co., Inc.	17 50		86986	6- 5-17	Jas. A. Cuffe .....	13 50		
		<b>Coroner, Borough of Richmond.</b>			86987		Chas. Herr .....	35 25		
86819	5-31-17	Neumann Bros. ....	\$16 75		86988		The Hendey Machine Co..	210 00		
		<b>Coroners, Borough of Queens.</b>			86973	45094	Marquard, Fay Co., Inc....	56 00		
86813	5-31-17	New York Tel. Co. ....	\$19 57		86974	44949	Marquard, Fay Co., Inc....	182 00		
86810		The Lawyers Co-operative Pub. Co. ....	\$6 50		86975	44949	Marquard, Fay Co., Inc....	154 00		
		<b>County Clerk, Richmond County.</b>			86976	44949	Marquard, Fay Co., Inc....	430 50		
86811	5-31-17	New York Tel. Co. ....	8 48		86977	44949	Marquard, Fay Co., Inc....	264 00		
86815	5-31-17	New York Tel. Co. ....	\$9 25		86979	44949	Marquard, Fay Co., Inc....	311 00		
		<b>County Clerk, Queens County.</b>			86980	44949	Marquard, Fay Co., Inc....	289 00		
86816	5-31-17	New York Tel. Co. ....	5 55		86981	44949	Marquard, Fay Co., Inc....	277 00		
86817	6-12-17	S. Kaufman .....	50		86982	44949	Marquard, Fay Co., Inc....	276 50		
		<b>County Clerk, New York County.</b>			86983	44949	Marquard, Fay Co., Inc....	54 00		
86823	3-31-17	New York Tel. Co. ....	\$45 55		86984	44949	Marquard, Fay Co., Inc....	112 00		
86820		Union Towel Supply Co. ..	4 30				<b>Department of Finance.</b>			
86833	4-30-17	John Ward & Son .....	45		86808	46347	John H. Eckhoff, Jr.....	286 76		
		<b>County Clerk, New York County.</b>					<b>Fire Department.</b>			
87205		Knickerbocker Ice Co. ....	\$12 75		87312	5-15-17	The Manhattan Rubber Mfg. Co.....	8,100 00		
87206	5-18-17	N. M. Dennison .....	5 40		87313	5-16-17	The Front Drive Motor Co.	7,600 00		
87207	4-27-17	Century Rubber Stamp Wks.	3 95		87314	5- 3-17	Empire Rubber & Tire Co.	4,050 00		
87208	6-12-17	Wm. Bratter & Co. ....	14 50		87315	45492	The Safety Wire & Cable Co.....	19,190 94		
87209	4-19-17	Remington Typewriter Co..	1 05		87316	45871	South Bend Motor Car Works .....	486 96		
87210	4-30-17	New York Tel. Co. ....	61 95				South Bend Motor Car Works .....	3,412 04		
87211	5- 9-17	The Van Dorn Iron Works Co.....	6,482 95		87317	46097	Empire Rubber Tire Co....	4,168 45		
		<b>Board of City Record.</b>			87318	47389	J. W. Gasteiger & Son....	2,413 33		
87153	6- 4-17	The O'Connell Press, Inc...	\$8 00		87319	47348	Edward Wisely & Son....	773 08		
87159	6- 5-17	Tower Mfg. and Nov. Co..	5 87		87320	47352	Geo. N. Reinhardt & Co....	1,980 32		
87160	5- 5-17	Trow Press P. & B. Co. ...	1,560 00		87321	47086	Francis M. A. Leach.....	1,260 52		
87134	4-18-17	Clarence S. Nathan, Inc. ...	4 50		87322	46739	U. S. Tire Co. ....	408 48		
87135	5-22-17	P. J. Collison & Co. ....	253 69		87323	46827	Knickerbocker Supply Co..	896 52		
87136	4-18-17	Clarence S. Nathan, Inc. ...	292 75		87324	46453	Robt. J. Wright & Sons....	75 00		
		<b>Board of Estimate and Apportionment.</b>					<b>Department of Health.</b>			
87190	12-12-13	The Kny-Scheerer Co.....	14 50		87204	5-17-17	Wm. H. Park, M. D.....	500 00		
87086	5- 2-17	Syndicate Trading Co.....	10 24		87194	46904	Knickerbocker Ice Co. ....	200 60		
87087	4-13-17	American Flag Co. ....	5 50		87195	47318	Richman & Samuels .....	233 36		
87088	5-12-17	J. W. Buckley Rubber Co...	45 00		87196	47289	Edward West .....	194 71		
87089	3-22-17	Sherwin, Williams Co.....	12 22		87197	47305	Wilson & Co. ....	14 70		
87090	4-26-17	Nason Mfg. Co.....	1 80		87198	47298	Armour & Co. ....	19 88		
87091	4-14-17	H. A. Rogers Co.....	6 65		87199	46271	Julius Haas & Sons, Inc...	729 00		
87092	5- 4-17	American Thermos Bottle Co.....	1 26				Julius Haas & Sons, Inc...	200 00		
87093	4-20-17	Watson Elevator Co.....	21 00		87200	46904	Knickerbocker Ice Co.....	52 23		
87094	4- 3-17	Wappler Electric Co. ....	6 00							
87095		Taylor Instrument Co.....	7 75							
87096	4-25-17	Record Syringe Lab.....	4 75							
87097	2-17-17	Underwood Typewriter Co..	10 50							
87098	5-10-17	Conran Bros. ....	838 13							
87049	5- 2-17	Miller Mfg. Co.....	769 04							
87050	4-27-17	Greenhut Co. ....	77 37							
87051	4-17-17	Syndicate Trading Co.....	146 17							
87052	1-27-17	John Wanamaker .....	352 50							
87053	4-17-17	Closter Shading Co.....	25 48							
87054	3-31-17	M. Flegenheimer's Sons....	162 72							
87055	4-27-17	New York French Range Co.....	60 00							
87056	4-16-17	Chas. W. Brucher .....	148 62							
87057	4-11-17	Gimbel Bros. ....	44 60							
87058	5- 1-17	H. B. Clafin Cor.....	65 76							
87059	3-23-17	B. Rothblatt & Sons.....	16 50							



Invoice				Invoice				Invoice			
Finance	Date	Name of Payee.	Amount.	Finance	Date	Name of Payee.	Amount.	Finance	Date	Name of Payee.	Amount.
Vouch- or Con- er No. tract Number.				Vouch- or Con- er No. tract Number.				Vouch- or Con- er No. tract Number.			
87201	42668	Products Mfg. Co. ....	3,354 75			Comptroller, and Milo R.		86853	5-29-17	Geo. Gratz, Jr. ....	133 00
87202	47303	Shults Bread Co. ....	394 92			Maltbie, as Chamberlain....	730 10	86854	5-12-17	Peter A. Stackwell ....	100 00
87203	42687	Kelly & Kelley, Inc. ....	11,190 60	87030		Wm. A. Prendergast, as		86855	5-31-17	Eugene O. R. McArdle ....	11 00
<b>Commissioner of Jurors, Bronx County.</b>						Comptroller, and Milo R.		86856		A. and W., Sing Sing Prison	1,601 50
86809	6- 4-17	Wilson Stamp Co. ....	90 00	87031		Maltbie, as Chamberlain....	738 98	86857	5- 5-17	The Woodhouse Mfg. Co....	56 00
<b>Miscellaneous.</b>						Wm. A. Prendergast, as		86858	3-26-17	The Studebaker Corp. of	
86807		The Citizens Water Supply				Comptroller, and Milo R.			America .....	42 77	
		Co. of Newtown .....	20 13	87032		Maltbie, as Chamberlain....	747 86	86895	5-18-17	L. Crocco & Sons .....	56 94
87212		Dora Johnson, as Admx. of				Wm. A. Prendergast, as		86896	4-22-17	Borden's Farm Products Di-	
		the goods, chattels and cred-		87033		Comptroller, and Milo R.	1,841 92		vision .....	172 71	
		its which were Chas. John-				Maltbie, as Chamberlain....		86897	5-16-17	John Bellmann .....	85 20
		son's .....	15,884 97			Wm. A. Prendergast, as		86898	5-23-17	Armour & Co. ....	19 87
86990	6-12-17	Chamberlain, City of N. Y..	131 04			Comptroller, and Milo R.	1,858 56	86899	3-30-17	Wilson & Co., Inc. ....	13 88
86991	5-22-17	London, Lancashire Indem-	42 00			Maltbie, as Chamberlain....		86900	5-19-17	Westchester Fish Co. ....	84 86
		nity Co. of Am. ....		87232		The Mayoralty.		86901	5-29-17	Richman & Samuels .....	48 21
86992		New Amsterdam Casualty	60 00			John J. Glennon .....	14 30	86902	5-14-17	Frank J. Murray Co., Inc..	98 76
		Co. ....				<b>Public Administrator, Bronx County.</b>		86903	5-24-17	Andrew Mannillo .....	4 86
86993	5-20-17	Massachusetts Bonding and	42 00	86820	6- 8-17	P. H. Collins .....	1 65	86904	4-30-17	Mutual, McDermott Dairy	
		Ins. Co. ....		86821	5-31-17	New York Tel. Co. ....	8 00		Corp. ....	32 59	
86994	5-25-17	Globe Indemnity Co. ....	10 00			<b>Bronx Parkway Commission.</b>		86905	5-31-17	Samuel Mindlin .....	3 20
86995	5-22-17	American Surety Co. of N.	12 50	87256		Otto Ozab .....	\$1,050 00	86906	5-21-17	Edward Wisley & Son ....	225 50
		Y. ....				<b>Department of Parks, Boroughs of Manhattan and</b>		86907	5- 2-17	Pattison & Bowns .....	5,484 31
86996	5- 7-17	Royal Indemnity Co. ....	7 50			<b>Richmond.</b>		86908	5- 4-17	Pattison & Bowns .....	3,412 88
86997	5-28-17	Fidelity & Deposit Co. of	113 43	87191		Cabot Ward .....	\$150 00	86909	5- 8-17	Pattison & Bowns .....	2,191 63
		Maryland .....		87192		Jos. E. Savage .....	284 72	86910	5-23-17	Bates Mfg. Co. ....	3 10
87011		Wm. A. Prendergast, as		87193		E. J. Hession .....	10 00	86911	5-17-17	Tower Mfg. and Nov. Co..	3 50
		Comptroller, and Milo R.				<b>Department of Plant and Structures.</b>		86912	6- 1-17	Henry Romeike, Inc. ....	4 50
		Maltbie, as Chamberlain....	1,400,000 00	86831	46135	M. J. O'Hara .....	\$5,625 36	86913	6- 1-17	The Peerless Towel Supply	
87012		Wm. A. Prendergast, as				<b>President of the Borough of The Bronx.</b>			Co. ....	9 96	
		Comptroller, and Milo R.		87255	44404	S. Amanna & Sullivan ....	\$3,205 35	86914	5- 1-17	The Legislative Index Pub.	
		Maltbie, as Chamberlain....	250,000 00			<b>President of the Borough of Brooklyn.</b>			Co. ....	75 00	
87013		Wm. A. Prendergast, as		86802	46982	Knickerbocker Ice Co. ....	\$75 43	86915	5-17-17	Richard H. Brown, Jr. ....	43 58
		Comptroller, and Milo R.		86803	47222	Uvalde Asp. Pav. Co. ....	3,803 80	86916	5-12-17	John Greig .....	25 69
		Maltbie, as Chamberlain....	1,750,000 00	86804	45758	Borough Asphalt Co. ....	1,266 21	86917	5- 7-17	Milton Bradley Co. ....	18 00
87014		Wm. A. Prendergast, as		86805	46444	Brooklyn Alcatraz Asp. Co.	4,428 93	86918	4-19-17	S. D. Woodruff & Sons ...	234 71
		Comptroller, and Milo R.		86806	46036	Cranford Co. ....	4,229 60	86919		Knickerbocker Ice Co. ....	20 00
		Maltbie, as Chamberlain....	1,000,000 00			John W. Sparks .....	86 00	86920	4-30-17	Hoffman Taxicab Co., Inc..	62 40
87015		Wm. A. Prendergast, as		87265		John W. Sparks .....	22 00	86921	3-29-17	Munson Supply Co. ....	6 75
		Comptroller, and Milo R.		87266		Frank A. Kellogg .....	30 75	86922	5-28-17	Index Visible, Inc. ....	52 50
		Maltbie, as Chamberlain....	11,284 59	87267		Frank A. Kellogg .....	11 90	86923	5-22-17	Cordley & Hayes .....	2 25
87016		Wm. A. Prendergast, as		87268		Frank A. Kellogg .....	91 95	86924	3- 2-17	Bloomington Bros. ....	49 02
		Comptroller, and Milo R.		87269		Frank A. Kellogg .....	172 05	86925	4-12-17	A. and W., Auburn Prison.	39 60
		Maltbie, as Chamberlain....	1,135 08	87270		Frank T. Timms .....	11 00	86926	5-17-17	The Watters Laboratories..	7 20
87017		Wm. A. Prendergast, as		87271	4-21-17	Chas. A. Tilly .....	5 00	86927	5-17-17	Whitall-Tatum Co. ....	5 70
		Comptroller, and Milo R.		87272	12-12-16	Louis A. Klein .....	20 00	86928	5-10-17	M. Weiss & Co. ....	145 38
		Maltbie, as Chamberlain....	5,658 89	87273	4- 9-17	Remington Typewriter Co..	5 20	86871	5-25-17	Brooklyn Lumber Co. ....	25 00
87018		Wm. A. Prendergast, as		87257	47387	Frank J. Gallagher .....	2,810 55	86872	5-15-17	Boydton Furnace Co. ....	5 50
		Comptroller, and Milo R.		87258	47220	John J. Towers .....	4,227 30	86873	5-21-17	American Steel Wool Mfg.	
		Maltbie, as Chamberlain....	7,489 70	87259	46110	The Sicilian Asp. Pav. Co..	2,317 50		Co. ....	8 40	
87019		Wm. A. Prendergast, as		87260	47206	Uvalde Asp. Pav. Co. ....	2,600 50	86874	5-21-17	Yale & Towne Mfg. Co. ..	126 47
		Comptroller, and Milo R.		87261	45509	Brooklyn Alcatraz Asp. Co.	4,870 50	86875	5-12-17	Worthington Pump & Mach.	
		Maltbie, as Chamberlain....	9,459 25	87262	45207	Jos. Jennings .....	2,673 76		Corp. ....	95 96	
87020		Wm. A. Prendergast, as		87263	45386	Frymier & Hanna .....	6,191 40	86876	5-18-17	Walworth Mfg. Co. ....	25 69
		Comptroller, and Milo R.		87289	5-31-17	E. T. Joyce .....	9 25	86877	5- 6-17	Calvin Tomkins .....	52 60
		Maltbie, as Chamberlain....	1,875 20	87290	4- 5-17	C. W. Keenan .....	14 77	86878	5-10-17	Topping Bros. ....	19 40
87021		Wm. A. Prendergast, as		87291	5-22-17	Thos. M. De Laney .....	3 85	86879	3-27-17	F. B. Stearns Co. ....	90
		Comptroller, and Milo R.		87292	5-25-17	J. H. Macdowell Lumber Co.	7 48	86880	5-28-17	David Shuldiner .....	107 60
		Maltbie, as Chamberlain....	7,545 20	87293	5-28-17	W. R. Adams & Co. ....	75 00	86881	5- 8-17	Chase, Roberts & Co. ....	14 25
87022		Wm. A. Prendergast, as		87294	5-31-17	Royal Eastern Elec. Supp-		86882	5-17-17	Patterson Bros. ....	2 60
		Comptroller, and Milo R.				ly Co. ....	1 80	86883	5-11-17	Pratt & Cady Co. ....	19 20
		Maltbie, as Chamberlain....	100,000 00	87295	5-31-17	Paul Ayres Co. ....	10 55	86884	5-25-17	Pittsburgh Plate Glass Co..	52 14
87023		Wm. A. Prendergast, as		87296	5-31-17	New Process Chem. Co. ..	8 00	86885	5-21-17	Nason Mfg. Co. ....	6 50
		Comptroller, and Milo R.		87297	5-15-17	Chas. Schad, Inc. ....	50 00	86886	5-12-17	Manhattan Elec. Sup. Co. ..	2 58
		Maltbie, as Chamberlain....	100,000 00	87298	5-29-17	Jos. Ryan, Inc. ....	135 00	86887	3-22-17	Murray Iron Works .....	24 40
86998		Wm. A. Prendergast, as		87299	5-29-17	J. Morris .....	10 20	86888	5-25-17	Manhattan Supply Co. ....	14 70
		Comptroller, and Milo R.		87300	5-31-17	M. S. Brown .....	15 45	86889	6-14-17	Theo. Morris & Co. ....	60 84
		Maltbie, as Chamberlain....	250,000 00	87301	5-31-17	E. T. Palmer .....	20 00	86890	5- 3-17	Montgomery & Co. ....	2 52
86999		Wm. A. Prendergast, as		87302	5- 3-17	Eagle Spring Water Co. ...	32 70	86891	4-19-17	E. B. Latham & Co. ....	4 54
		Comptroller, and Milo R.		87303	6- 1-17	H. E. Spicer Co. ....	1 25	86892	5-19-17	William J. Love .....	3 50
		Maltbie, as Chamberlain....	250,000 00	87304	5-15-17	Remington Typewriter Co..	41 95	86893	5-15-17	E. F. Keating Co. ....	22 08
87000		Wm. A. Prendergast, as		87305	6- 4-17	Henry Hayward .....	191 25	86894	5-15-17	Kieley & Muller .....	103 50
		Comptroller, and Milo R.		87306	6- 1-17	Republic Rubber Co. ....	455 00	86895	5-14-17	East River Mill and Lumber	
		Maltbie, as Chamberlain....	1,000,000 00	87307	6- 6-17	Frank, Richard & Gardner			Co. ....	267 00	
87001		Wm. A. Prendergast, as				Co. ....	26 00	86860	5-26-17	Eagle Paint and Varnish	
		Comptroller, and Milo R.		87308	6- 1-17	Andrew Smith .....	86 00		Works .....	91 95	
		Maltbie, as Chamberlain....	200,000 00	87309	4-30-17	Brooklyn Blue Print Wks..	81	86861	4-27-17	Thos. C. Dunham .....	11 10
87002		Wm. A. Prendergast, as		87310	4-30-17	Hauck Mfg. Co. ....	150 00	86862	4-19-17	Thos. C. Dunham .....	85 80
		Comptroller, and Milo R.		87311	4-19-17	Hastings Pavement Co. ...	18 00	86863	5-19-17	Cornell & Underhill .....	1 46
		Maltbie, as Chamberlain....	1,869 69	87274	5-10-17	Long Island Hardware Co..	114 00	86864	4-27-17	Castleton Motor Car Co. ...	1 00
87003		Wm. A. Prendergast, as		87275	5-24-17	Bacon Coal Co. ....	290 73	86865	5- 9-17	Crandall Packing Co. ....	13 61
		Comptroller, and Milo R.		87276	5-16-17	Arthur H. McGrath .....	3 00	86866	5-15-17	Belmont Packing and Rub-	
		Maltbie, as Chamberlain....	7,367 70	87277	5-31-17	Baron & Beling .....	13 80		ber Co. ....	6 96	
87004		Wm. A. Prendergast, as		87278	5-16-17	Arthur H. McGrath .....	7 80	86867	5-16-17	James S. Barron & Co. ....	63 25
		Comptroller, and Milo R.		87279	5-27-17	Arthur H. McGrath .....	22 33	86868	5-24-17	B. Bernard .....	13 50
		Maltbie, as Chamberlain....	1,803 10	87280	5-23-17	Detroit Cadillac Motor Co.	2 00	86869	5-21-17	Bloomington Bros. ....	7 25
87005		Wm. A. Prendergast, as		87281	5-19-17	Henry Victors .....	69 69	86870	5-16-17	Ed. E. Buhler Co. ....	19 25
		Comptroller, and Milo R.		87282	5-31-17	Bergstrom & Bass .....	45 66	87174		A. and W., Sing Sing Prison	5,122 90
		Maltbie, as Chamberlain....	1,460 24	87283	5-31-17	Walter Doscher .....	27 50	87175	5-14-17	The Phonograph Corp. of	
87006		Wm. A. Prendergast, as		87284	5-24-17	Owen Drum .....	5 50		Manhattan .....	15 00	
		Comptroller, and Milo R.		87285	5-28-17	Bacon Coal Co. ....	1,670 00	87176	5-18-17	The Croker National Fire	
		Maltbie, as Chamberlain....	500,000 00	87286	5-13-17	Eagle Spring Water Co. ...	42 60		Prevention Eng. Co. ....	9 25	
87007		Wm. A. Prendergast, as		87287	5-22-17	Thos. Gill Soap Co. ....	182 40	87177	5-18-17	A. F. Brombacher & Co. ...	70
		Comptroller, and Milo R.		87288	5-22-17	A. Pearson's Sons .....	13 20	87178	5- 7-17	Alberene Stone Co. ....	47 50
		Maltbie, as Chamberlain....	1,000,000 00			<b>Department of Public Charities.</b>		87179	5-11-17	J. S. Woodhouse Co. ....	447 55
87008		Wm. A. Prendergast, as		87186	5-22-17	H. M. Mills Sponge Co.,		87180	5-18-17	The Standard Scale and	
		Comptroller, and Milo R.				Inc. ....	\$22 50		Supply Co. ....	22 75	
		Maltbie, as Chamberlain....	3,728 20	87187	5- 1-17	H. W. Johns-Manville Co..	18 00	87181	5-17-17	Shipley Const. and Supply	
87009		Wm. A. Prendergast, as		87188	5-17-17	Jaburg-Miller Co., Inc. ....	9 90		Co. ....	192 00	
		Comptroller, and Milo R.		87189		J. P. Duffy Co. ....	127 50	87182		Quaker City Rubber Co. ...	4 13
		Maltbie, as Chamberlain....	7,434 24	86836	3-13-17	Keasbey & Mattison Co. ...	8 44	87183	5-19-17	Physicians Hospital Equip-	
87010		Wm. A. Prendergast, as		86837	3-10-17	Imperial Machine Co. ....	10 00		ment Co. ....	23 33	
		Comptroller, and Milo R.		86838	5-18-17	Institution Equipment and		87184	5-24-17	The Jno. Pratt Co. ....	15 50
		Maltbie, as Chamberlain....	1,500,000 00			Supply Co. ....	13 50	87185	5-18-17	T. A. & L. F. Newman ....	2 78
87024		Wm. A. Prendergast, as		86839	5- 8-17	The Hospital Supply Co. ...	3 60	87161	5-19-17	Yhorner Mfg. Co., Inc. ....	7 20
		Comptroller, and Milo R.		86840	5-24-17	Hoffman-Corr Mfg. Co. ...					



Invoice Finance Vouch- er No.	Date or Con- tract Number.	Name of Payee.	Amount.	Invoice Finance Vouch- er No.	Date or Con- tract Number.	Name of Payee.	Amount.	Invoice Finance Vouch- er No.	Date or Con- tract Number.	Name of Payee.	Amount.
<b>Register, Bronx County.</b>				<b>Department of Water Supply, Gas and Electricity.</b>				<b>Commissioner of Records, New York County.</b>			
86821	6-1-17	P. H. Collins	5 35	86966	6-7-17	A. P. Dienst Co., Inc.	47 60	86987	5-31-17	Direct Line Tel. Co.	6 00
86827	6-1-17	New York Tel. Co.	21 54	86942	4-4-17	Calabrese & Profumo	39 00	86967	5-25-17	John S. Tilley Ladders Co.	14 78
86822	6-9-17	Albany Reporting Co.	75 00	86943	5-21-17	The Crescent Machine Co.	5 25	86968	5-22-17	Home Rubber Co.	16 86
86823	6-1-17	Gramatan Springs Co., Inc.	7 10	86944		Lawson Motor Car and Gar-		86969	5-12-17	Standard Iron Works	85 00
86824	5-31-17	Fred. M. Schildwachter	10 40	86945		age Co.	28 63	86971	5-25-17	Deutscher Verein	10 00
86825		The Yale Towel Supply Co.	7 00	86929	5-3-17	C. B. Raeder	11 95	86945	5-31-17	Electro Light Eng. Co.	18 43
<b>Commissioner of Records, New York County.</b>				86930		Central Hudson Gas and	9 90	86947	6-4-17	A. P. Dienst Co.	9 41
86987		Direct Line Tel. Co.	6 00	86931	5-28-17	Electric Co.	63 48	86948	6-1-17	Columbia Towel Supply Co.	3 50
<b>Board of Water Supply.</b>				86932		Chas. C. Grubb, prop.	17 07	86949	5-25-17	William C. Cullen	52 30
86967	5-25-17	John S. Tilley Ladders Co.	14 78	86933	6-4-17	F. W. Devoe & C. T. Ray-	17 07	86950	5-15-17	Standard Oil Co., N. Y.	48 00
86968	5-22-17	Home Rubber Co.	16 86	86934	5-31-17	nolds Co.	1 95	86951	6-1-17	Atlas Stationery Cor.	2 50
86969	5-12-17	Standard Iron Works	85 00	86935	5-18-17	Knickerbocker Ice Co.	7 50	86952	3-27-17	B. Gordon	11 60
86971	5-25-17	Deutscher Verein	10 00	86936	2-23-17	Atlas Stationery Corp.	2 10	86953	6-6-17	G. S. Green Co., Inc.	20 35
86945	5-31-17	Electro Light Eng. Co.	18 43	86937	5-24-17	Northern Westchester Ltg.	16 37	86954	6-9-17	Johnston Garage	20 35
86947	6-4-17	A. P. Dienst Co.	9 41	86938	5-24-17	Co.	53 01	86955		James Lewis	63 17
86948	6-1-17	Columbia Towel Supply Co.	3 50	86939	6-4-17	Lux Mfg. Co.	2 00	86956	6-6-17	Montgomery & Co.	28 00
86949	5-25-17	William C. Cullen	52 30	86940		Stanley & Patterson, Inc.	22 05	86957	6-6-17	Phoenix Specialty Co.	127 44
86950	5-15-17	Standard Oil Co., N. Y.	48 00	86941	6-1-17	Underwood Typewriter Co.	35 52	86958	5-8-17	J. S. Woodhouse Co.	168 00
86951	6-1-17	Atlas Stationery Cor.	2 50	86942		Munson Supply Co.	11 34	86959	4-21-17	Standard Oil Co., N. Y.	12 00
86952	3-27-17	B. Gordon	11 60	86943	44801	Oriental Rubber and Sup-	25 31	86960	5-9-17	National Lead Co.	113 65
86953	6-6-17	G. S. Green Co., Inc.	20 35	86944		ply Co., Inc.	33 90	86961	5-31-17	Mose Plaen	43 45
86954	6-9-17	Johnston Garage	20 35	86945	42110	Vacuum Oil Co.	23 83	86962	5-22-17	Gimbel Bros.	48 75
86955		James Lewis	63 17	86946		John B. Mallon	42 00	86963	6-2-17	Creed Bros.	43 35
86956	6-6-17	Montgomery & Co.	28 00	86947		A. L. Guidone & Son, Inc.	42 00	86964	3-29-17	B. F. Goodrich Rubber Co.	96 59
86957	6-6-17	Phoenix Specialty Co.	127 44	86948		Frederic W. Burnham	64 58	86965	5-29-17	Brooklyn Ladder Co.	51 26
86958	5-8-17	J. S. Woodhouse Co.	168 00	86949		Town of North Castle					
86959	4-21-17	Standard Oil Co., N. Y.	12 00	86950		Treasurer of the State of					
86960	5-9-17	National Lead Co.	113 65	86951		New York					
86961	5-31-17	Mose Plaen	43 45	86952							
86962	5-22-17	Gimbel Bros.	48 75	86953							
86963	6-2-17	Creed Bros.	43 35	86954							
86964	3-29-17	B. F. Goodrich Rubber Co.	96 59	86955							
86965	5-29-17	Brooklyn Ladder Co.	51 26	86956							

### METEOROLOGICAL OBSERVATORY OF THE DEPARTMENT OF PARKS.

Abstracts of Registers from Self-Recording Instruments for the Week Ending  
June 2, 1917.

Central Park, The City of New York—Latitude, 40° 45' 58" N. Longitude, 73° 57' 58" W  
Height of Instruments Above the Ground, 53 Feet; Above the Sea, 97 Feet.  
Under Supervision of U. S. Weather Bureau, James H. Scarr,  
Meteorologist, Acting Director.

#### Barometer.

Date.	7 a. m.	2 p. m.	9 p. m.	Mean for the Day.	Maximum.	Minimum.
May-June.	Reduced to Freezing.	Reduced to Freezing.	Reduced to Freezing.	Reduced to Freezing.	Reduced to Freezing.	Reduced to Freezing.
Sunday, 27	58.29	69.53	56.29	62.97	69.53	56.29
Monday, 28	58.29	69.53	56.29	62.97	69.53	56.29
Tuesday, 29	58.29	69.53	56.29	62.97	69.53	56.29
Wednesday, 30	58.29	69.53	56.29	62.97	69.53	56.29
Thursday, 31	58.29	69.53	56.29	62.97	69.53	56.29
Friday, 1	58.29	69.53	56.29	62.97	69.53	56.29
Saturday, 2	58.29	69.53	56.29	62.97	69.53	56.29
Mean for the week	58.29	69.53	56.29	62.97	69.53	56.29
Maximum for the week at 8 a. m., May 31	58.29	69.53	56.29	62.97	69.53	56.29
Minimum for the week at 1.30 a. m., May 29	58.29	69.53	56.29	62.97	69.53	56.29
Range for the week	58.29	69.53	56.29	62.97	69.53	56.29

#### Thermometers.

Date.	7 a. m.	2 p. m.	9 p. m.	Mean.	Maximum.	Minimum.
May-June.	Dry Bulb.	Wet Bulb.	Dry Bulb.	Wet Bulb.	Dry Bulb.	Wet Bulb.
Sunday, 27	58.29	69.53	56.29	62.97	69.53	56.29
Monday, 28	58.29	69.53	56.29	62.97	69.53	56.29
Tuesday, 29	58.29	69.53	56.29	62.97	69.53	56.29
Wednesday, 30	58.29	69.53	56.29	62.97	69.53	56.29
Thursday, 31	58.29	69.53	56.29	62.97	69.53	56.29
Friday, 1	58.29	69.53	56.29	62.97	69.53	56.29
Saturday, 2	58.29	69.53	56.29	62.97	69.53	56.29
Mean for the week	58.29	69.53	56.29	62.97	69.53	56.29
Maximum for the week at 5.20 p. m., May 30	58.29	69.53	56.29	62.97	69.53	56.29
Minimum for the week at 6.45 a. m., May 29	58.29	69.53	56.29	62.97	69.53	56.29
Range for the week	58.29	69.53	56.29	62.97	69.53	56.29

#### Wind.

Date. Mar-June.	Direction.			Velocity in Miles.						Force in Pounds per Square Foot.					Time.
				9 p.m. 7 a.m. 2 p.m.			Dis- tance for the Day.	7 a.m. 2 p.m. 9 p.m. Max.							
	7 a.m.	2 p.m.	9 p.m.	9 p.m.	7 a.m.	2 p.m.		9 p.m.	Max.						
Sund: v.	27	SE	E	NE	50	23	50	124	0.3	0.7	1.4	2.3	6.10 p. m.		
Monday,	28	E	E	NE	72	57	65	205	1.8	2.6	5.5	5.6	7.45 p. m.		
Tuesday,	29	N	W	W	62	20	23	81	0.5	0.1	0.1	2.1	12.10 a. m.		
Wednesday,	30	NW	N	S	24	33	30	86	0.8	1.0	0.1	1.2	3.45 p. m.		
Thursday,	31	E	S	SE	27	34	35	102	0.1	1.7	0.4	1.7	2.35 p. m.		
Friday,	1	SE	SE	SE	39	29	22	87	0.4	0.2	0.1	0.9	9.55 a. m.		
Satur lay,	2	NE	E	E	35	29	33	96	1.0	0.3	0.2	1.0	6.46 a. m.		
Distance traveled during the week.....													781 miles		
Maximum force during the week.....													5.6 lbs.		

#### Hygrometer.

Date. May-June.	Force of Vapor.				Relative Humidity.				Clear,	0	Overcast, 10	
	7 a.m.	2 p.m.	9 p.m.	Mean.	7 a.m.	2 p.m.	9 p.m.	Mean.	7 a.m.	2 p.m.	9 p.m.	
Sunday,	27	.347	.417	.402	.389	71	60	85	72	10 St.	{ 3 Ci.St. 3 St.Cu. }	9 St.
Monday,	28	.347	.347	.322	.339	89	89	94	91	{ 10 St. Lt. fog }	10 St.	10 Nb.
Tuesday,	29	.310	.334	.402	.349	92	83	84	86	10 A.St.	10 Nb.	10 St.
Wednesday,	30	.310	.287	.322	.306	73	42	57	57	4 St.	5 A.St.	5 A.St.
Thursday,	31	.360	.360	.334	.351	84	57	74	72	10 A.St.	7 A.St.	10 A.St.
Friday,	1	.417	.465	.417	.433	86	94	86	89	10 Nb. { 10 St. }	{ Lt. fog }	10 St.
Saturday,	2	.432	.499	.499	.477	94	75	86	85	{ Lt. fog }	10 A.St.	{ 8 A.St. 2 St.Cu. }

### Rain and Snow.

Depth of Rain and Snow in Inches.

Date.	Time of Beginning.	Time of Ending.	Duration.	Amount of Water.	Depth of Snow.
May-June.					
Sunday, 27	Abt. 4.00 a. m.	Abt. 5.00 a. m.	1 h. 0 m.		
	8.40 a. m.	8.50 a. m.	0 h. 10 m.		
	Abt. 6.15 p. m.	Abt. 7.20 p. m.	1 h. 05 m.	.09 in.	
	Abt. 9.40 p. m.		2 h. 20 m.		
Monday, 28	Abt. 1.20 a. m.		1 h. 20 m.		
	Abt. 3.15 a. m.	Abt. 6.20 a. m.	1 h. 05 m.		
	9.30 a. m.	3.10 p. m.	5 h. 40 m.	1.08 in.	
	4.15 p. m.	9.10 p. m.	4 h. 55 m.		
	Abt. 10.40 p. m.		1 h. 20 m.		
Tuesday, 29		Abt. 4.00 a. m.	4 h. 0 m.		
	12.55 p. m.	2.25 p. m.	1 h. 30 m.	.04 in.	
	Abt. 6.30 p. m.	Abt. 6.55 p. m.	0 h. 25 m.		
Wednesday, 30					
Thursday, 31					
Friday, 1	6.52 a. m.	8.52 a. m.	2 h. 0 m.		
	9.17 a. m.	12.45 p. m.	1 h. 28 m.	.23 in.	
	Abt. 4.15 a. m.	Abt. 4.25 a. m.	0 h. 10 m.		
Saturday, 2	Abt. 5.45 a. m.	6.40 a. m.	0 h. 55 m.	.01 in.	
	8.15 a. m.	8.45 a. m.	0 h. 30 m.		
Total amount of water for the week				1.45 inches	
Duration for the week				29 hours 53 minutes	

Date.	7 a. m.	2 p. m.
Sunday, May 27	Overcast, cold	Part cloudy, warm
Monday, May 28	Cold, unsettled	Cold, misting
Tuesday, May 29	Overcast, unsettled	Cold, misting
Wednesday, May 30	Pleasant, warmer	Cool, pleasant
Thursday, May 31	Cloudy, warm	Part cloudy, cool
Friday, June 1	Cool, light rain	Unsettled, cool
Saturday, June 2	Overcast, unsettled	Cloudy, warmer

#### Borough of Brooklyn.

Report for week ended May 26, 1917.

#### Bureau of Public Buildings and Offices.

Orders issued—Supplies, 26; repairs, 56; total, 82.

Bills aggregating \$5,979.16 were transmitted to the Department of Finance for payment.

#### Bureau of Incumbrances and Permits.

Complaint Department—Buildings, 2;

Health Department, 1; mail, 15; office,

15; inspectors, 24; Police Department, 22.

Classification and disposal: Sidewalk

signs removed; household furniture, dis-

possess, 5 loads; fire debris, 2 days' labor;

boulders, 95; trees and limbs, 26; earth,

refuse, 25 loads.

Inspectors' Department—Complaints

made, 24; complaints settled, 130; inspec-

tions, building, 392; applications and re-

funds approved, 130.

Permit Department—Permits: Vaults,

1; flag walks (repairs), 79; building ma-

terial, 24; tar kettles, 3; crosswalks, 42;

special, 60; tool houses, 19; cement walks,

25; driveways, 45; electric companies,

Edison Co., 134; railroad companies (B.

R. T.), 33; gas companies, Brooklyn

Union, 79; water companies, Department

of, 24; Sewer Bureau, 2; Kings County

Lighting Co., 9; Flatbush Gas Co., 11;

Borough Gas Co., 9; N. Y. Telephone

Co., 31; Water and sewer connections,

196.

Cashier's Department—Moneys re-

ceived: Repaving over water connections,

\$730.85; repaving over sewer connections,

\$138.05; repaving over gas connections,

\$5; repaving over electric light connec-

tions, \$12,615.01; inspection of work done

by corporations, \$148; extra paving,

\$11.75; special paving, \$715.80; total,

\$14,364.46.

#### Bureau of Sewers.

Moneys received—For sewer permits,

\$504.32.

Permits issued—For new sewer con-

nections, 48; for old sewer connections

(repairs), 24; total, 72.

Work done—Linear feet 6-inch house

connections, also 8 inch, 1,335; linear feet

sewer built, 90 inch to 166 inch, 43; lin-

ear feet sewer built, 24 inch to 90 inch,

303; linear feet pipe sewer built, 1,123;

feet sewer built, 1,469; manholes built,

19; feet of sewer repaired, 36; basins re-

paired, 63; linear feet of pipe sewers

cleaned, 96,000; linear feet of large sew-

ers cleaned, 4,900; linear feet of sewers

examined, 165,985; basins cleaned, 956;

basins relieved, 24; basins examined,

1,011; manhole heads and covers reset, 8;

manhole covers put on, 25; basin pans



paired and cleaned, by hand, 52,658; dirt roadway repaired and cleaned, by machine, 136,397; paved gutter cleaned, 4,171; sidewalk repairs, 120; macadam cleaned, 36,594; macadam repairs, 3,719. At Asphalt Plant—Plant product: 1,770 box plant product. Street Maintenance—9,971.7 cubic feet asphalt laid, unloading stone dust, repairing auto truck. Street Restoring: 3,049.6 cubic yards asphalt aid. By Connection Gangs—Square yards: Granite, grade 1, T. & G., 245; granite, grade 2, T. & G., 49; granite, grouted, No. 1, 27; granite, grouted, No. 2, 233; granite on sand, 13; Belgian blocks, 28; brick pavement, 16; asphalt blocks, 116; Medina pavement, 135; macadam pavement, 182; total, 1,044. Miscellaneous work—51 linear feet drain pipe laid, 1 cesspool built, 2 cesspools cleaned and repaired, 60,889 square yards streets sprinkled, oil; 244 miles streets sprinkled, water; bridge repairs, drainage, care of yards, miscellaneous trucking, repair tools and equipment, filling washouts, cleaning miscellaneous streets, miscellaneous work not street work, details and inspections.

#### Building Bureau.

Plans filed—For new buildings, brick, 26; estimated cost, \$457,650; frame, 19; estimated cost, \$72,500; for alterations, 57; estimated cost, \$100,540. Cost of book slip permits, \$49,010; cost of plumbing slip permits, \$2,442; total plans filed, 102; estimated cost, \$682,142.

Unsafe cases filed and notices issued, 5; violation cases filed, 70; violation notices issued, 74; violation letter notices issued, 9.

L. H. POUNDS, President.

#### BOROUGH OF BROOKLYN.

Report for week ended June 2, 1917.

#### Bureau of Public Buildings and Offices.

Orders issued—For supplies, 12; for repairs, 27; total, 39.

Bills aggregating \$1,685.69 were transmitted to the Department of Finance for payment.

#### Bureau of Incumbrances and Permits.

Complaint Department—Mail, 15; office, 12; inspectors, 25; Police Department, 10. Classification and disposal: Boulders, 52; trees and limbs, 21; earth, refuse, etc., 58 loads; stop cocks, 12; sign, 1; fire debris, 4 hours.

Inspectors' Department—Complaints made, 25; complaints settled, 123; inspections, building operations, 388; refunds and applications approved, 131.

Permits Department—Permits: Tool houses, 15; flag walks, 49; building material, 10; cement walks, 17; crosswalks, 25; special, 51; vault repairs, 2; tar kettles, 2; driveways, 25; electric companies, Edison Electric Co., 92; railroad companies, B. R. T., 8; gas companies, Brooklyn Union, 63; water companies, Department of 19; Bureau of Sewers, 5; Borough Gas Co., 9; Flatbush Gas Co., 15; New York Telephone Co., 40; water and sewer connections, 141.

Cashier's Department—Moneys received: Repaving over water connections, \$429.75; repaving over sewer connections, \$160.65; repaving over gas connections, \$507.13; inspection of work done by corporations, \$83; extra paving, \$5.50; telephone, \$1,206.20; vaults, \$2,102.33; special paving, \$1,228.62; incumbrances, \$7.87; C. P. B. 32 B. \$4,835.34; total, \$10,566.39.

#### Bureau of Sewers.

Moneys received—For sewer permits, \$463.

Permits issued—For new sewer connections, 45; for old sewer connections (repairs), 27; total, 72.

Work done—Linear feet 6-inch house connections, also 8-inch, 316; lin. ft. sewer built, 90 inch to 166 inch, 50; linear feet sewer built, 24 inch to 90 inch, 185; linear feet pipe sewer built, 1,041; total number of feet sewer built, 1,276; manholes built, 9; basins built, 4; basins repaired, 58; linear feet of pipe sewers cleaned, 65,275; linear feet of large sewers cleaned, 3,900; linear feet of sewers examined, 45,225; basins cleaned, 722; basins relieved, 20; basins examined, 971; manhole heads and covers set, 1; manhole heads and covers reset, 5; manhole covers put on, 39; basin pans set and reset, 31; gallons sewage pumped, 26th Ward, 71,335-800; gallons sewage pumped, 31st Ward, 56,891,390; cubic feet sludge pumped, 26th Ward, 48,392; cubic feet sludge pumped, 31st Ward, 21,627; complaints examined, 9; manholes repaired, 45; hoods and plates set, new, 2; interlocking grates set, new, 2; basin heads reset, 3.

Laboring force employed—Repairing and cleaning sewers: Inspectors of Sewer Connections, 12; Foremen, 9; Inspectors of Sewers and Basins, 7; Mechanics, 2; Laborers, 81; horses and carts, 31. Street Improvement Fund: Inspectors of Construction, 32; Laborers, 12. 26th Ward Disposal Works: Stokers, 4; Stationary Engineers, 4; Laborers, 14. 31st Ward Disposal Works: Stokers, 10; Foremen, 1; Stationary Engineers, 9; Laborers, 18. Cleaning large B. & C. sewers: Foremen, 1; Laborers, 7; horses and carts, 3. Gowanus Pumping Station: Stationary Engineers, 2; Laborers, 5.

#### Bureau of Highways.

Work done—Dangerous holes repaired and made safe, 206. By repair gangs,

square yards: Granite, grade 1, T. & G., 434; granite, grade 2, T. & G., 121; granite, grouted, No. 1, 218; granite, grouted, No. 2, 5; granite on sand, 333; Belgian blocks, 16; iron slag blocks, 2; wood blocks, 16; asphalt blocks, 482; Medina, 38; brick gutters, 9; total, 1,674. Square yards of pavement repaired, 2,056; square feet of bridging relaid, 48; square feet of flagging relaid, 1,844; square feet of cement walk, 695. Square yards: Dirt roadway repaired and cleaned, by hand, 48,475; dirt roadway repaired and cleaned, by machine, 145,835; paved gutter cleaned, 2,751; sidewalk repairs, 260; macadam cleaned, 8,481; macadam repairs, 2,503. At asphalt plant: 1,514 boxes product. Street maintenance: 7,901.6 cubic feet asphalt laid, military service, plant repairs. Street restoring: 2,704.5 square yards asphalt laid. By construction gangs, square yards: Granite, grade 1, 29; granite, grade 2, 42; granite, grouted, 31; granite, grouted, No. 2, 149; granite on sand, 94; Belgian blocks, 7; iron slag blocks, 1; wood blocks, 5; asphalt blocks, 10; Medina, 10; macadam, 4; total, 382. Miscellaneous work: 4 cesspools cleaned or repaired; 47,222 square yards street sprinkled, oil; 284 miles streets sprinkled, water; bridge repairs; care of yards; miscellaneous trucking; repair tools and equipment; filling washouts; cleaning miscellaneous streets; details; inspections; miscellaneous work not street work.

#### Building Bureau.

Plans filed—For new buildings: Brick, 11; estimated cost, \$306,000; frame, 8; estimated cost, \$54,050; for alterations, 35; estimated cost, \$34,970. Cost of book slips, \$38,330; cost of plumbing repairs slips, \$1,245; total plans filed, 54; estimated cost, \$434,595.

Unsafe cases filed and notices issued, 2; violation cases filed, 86; violation notices issued, 92; violation letter notices issued, 4.

L. H. POUNDS, President.

#### Borough of Manhattan.

Report for week ended May 19, 1917.

General Office—Orders Nos. 1683 to 1767, inclusive, were issued; 84 requisitions were received and acted upon; 4 requisitions, including 45 vouchers, amounting to \$52,202.16, were drawn on the Comptroller.

Cashier's Office—Restoring and Repaving, Special Fund (water, sewer openings, etc.), \$8,671.35; redemption of obstructions seized, \$1; shed permits, \$92; sewer connections, \$80; subpoena fees, \$3.50; prints, \$18.35; S-564, \$4.40; special security deposits, \$400; vault permits, \$8,297.74.

Permits Issued—To place building material on streets, 32; to construct street vaults, 15; to construct sheds, 16; for curbs, 10; for subways, steam mains, electrical and various connections, 242; for railway construction and repairs and to reset poles, 35; to repair sidewalks, 56; for sewer connections, 8; for water services, 66; for fencing, 4.

Division of Sidewalks—Obstructions removed from various streets and avenues, 8; inspections made, 904; notices served, 443; street signs erected, 6; signs repaired, removed, etc., 688.

Inspection Division, Bureau of Highways—Linear feet curb reset, 72; linear feet crosswalk relaid, 74; linear feet gutters cleaned, 5,235; square yards of pavement repaired, 37,352.

Repairs to Sewers—Linear feet of sewer built, 605; linear feet of sewer cleaned, 9,883; linear feet of sewer examined, 71,826; basins cleaned, 435; basins examined, 540; manhole heads reset, 2; basin hoods put on, 6; basin covers put on, 1; basins relieved, 19; manholes examined, 3; manhole covers put on, 16; cubic feet of brick work built, 91; linear feet of sewer relieved, 3,750; basin grates put in, 1; cuts opened and refilled, 9.

Laboring Force Employed—Repairing and renewal of pavements: Mechanics, 166; Laborers, 390; teams, 14; carts, 50. Division of Sidewalks: Mechanics, 2; Laborers, 5; teams, 1; carts, 1. Sewers, maintenance, cleaning, etc.: Mechanics, 47; Laborers, 137; carts, 47. Cleaning public buildings, baths, etc.: Bath Attendants, 209; Cleaners, 288.

MARCUS M. MARKS, President.

#### Changes in Departments, Etc.

#### DEPARTMENT OF PLANT AND STRUCTURES.

Salary Fixed—Michael Sweeney, 35 Duffield st., Brooklyn, Bridge Tender, at \$900 per annum, June 9.

Promoted—Richard M. Clay, 566 Humldt st., Brooklyn, from Laborer to Bridge Tender, at \$2.50 a day, June 14.

#### BOROUGH OF MANHATTAN.

Appointed—Attendants, Bureau of Public Buildings and Offices, June 11: Richard J. Burke, 309 York ave., New Brighton; John C. Buhrendorf, 1592 Jessup ave.; John J. Fray, 2448 Seventh ave.; Francis J. O'Brien, 820 E. 6th st.; Harry Renson, 1730 Amsterdam ave.; James Leahy, 1509 Lexington ave.; Hyman Bard, 220 Manhattan ave., Brooklyn; Simon Prendergast, 775 Amsterdam ave.; Mich-

ael A. Quinn, 510 W. 49th st.; Edward F. Sullivan, 181 E. 93d st.; Frank H. Smith, 1808 Bath ave., Brooklyn; John L. Cavanagh, 673 Ninth ave.; Samuel Ball, 18 Wilton ave., Glendale, L. I., and Harry Schiff, 63 Clinton st., at \$780 per annum; Leah Mehrer, 1629 Park ave.; Annie Connor, 1243 Madison st., Brooklyn; Mary A. Walsh, 1741 Union st., Brooklyn; Mrs. Alice F. Boyle, 216 E. 70th st.; Mary Duggan, 247 W. 116th st.; Margaret C. Vaughan, 352 W. 15th st.; Ruth Gillbanks, 1200 Simpson st., and Selma Smith, 871 E. 180th st., at \$660 per annum.


Transferred—Patrick J. Fullam, Laborer, \$600 per annum, to the Department of Water Supply, Gas and Electricity, June 6.

Services Ceased—John Gestal, Eugene O'Reilly, John F. O'Neill, Edward J. Madden and William Hill, Licensed Firemen, Bureau of Public Buildings and Offices, June 18.

#### DEPARTMENT OF PARKS.

MANHATTAN AND RICHMOND.

Services Ceased—Eugene L. Tighe, 1196 Fulton st., Brooklyn, Climber and Pruner at \$2.50 a day, June 12.



#### OFFICIAL DIRECTORY.

Unless otherwise stated, the Public Offices of the City are open for business from 9 a. m. to 5 p. m.; Saturday, 9 a. m. to 12 noon.

#### CITY OFFICES.

##### MAYOR'S OFFICE.

City Hall. Telephone, 1000 Cortlandt. John Purroy Mitchel, Mayor. Theodore Rousseau, Secretary. Samuel L. Martin, Executive Secretary. Paul C. Wilson, Assistant Secretary.

Bureau of Weights and Measures. Municipal Building, 3d floor. Telephone, 1498 Worth.

Joseph Hartigan, Commissioner. COMMISSIONER OF ACCOUNTS. Municipal Building, 12th floor. Telephone, 4315 Worth.

Leonard M. Wallstein, Commissioner of Accounts.

##### BOARD OF ALDERMEN.

Clerk's Office, Municipal Building, 2nd floor. Telephone, 4430 Worth.

P. J. Scully, Clerk. President of the Board of Aldermen. City Hall. Telephone, 6770 Cortlandt.

Frank L. Dowling, President. BOARD OF AMBULANCE SERVICE. Municipal Building, 10th floor. Ambulance Calls, 3100 Spring. Administration Offices, 748 Worth.

##### ARMORY BOARD.

Hall of Records, Telephone, 3900 Worth. C. D. Rhinehart, Secretary.

##### ART COMMISSION.

City Hall. Telephone, 1197 Cortlandt. John Quincy Adams, Assistant Secretary.

##### BOARD OF ASSESSORS.

Municipal Building, 8th floor. Telephone, 29 Worth.

William C. Ormond, Chairman. St. George B. Tucker, Secretary.

BELLEVEUE AND ALLIED HOSPITALS. 26th st. and 1st ave. Telephone, 4400 Madison Square.

Dr. John W. Brannan, President. J. K. Paulding, Secretary.

CENTRAL PURCHASE COMMITTEE. Municipal Building, 12th floor. Telephone, 4227 Worth.

BUREAU OF THE CHAMBERLAIN. Municipal Building, 8th floor. Telephone, 4270 Worth.

Milo R. Maltbie, Chamberlain.

##### BOARD OF CHILD WELFARE.

City Hall. Telephone, 4127 Cortlandt. Harry L. Hopkins, Secretary.

CITY CLERK AND CLERK OF THE BOARD OF ALDERMEN.

Municipal Building, 2nd floor. Telephone, 4430 Worth.

P. J. Scully, City Clerk.

##### BOARD OF CITY RECORD.

Supervisor's office, Municipal Building, 8th floor. Distributing Division, 96 Reade st. Telephone, 3490 Worth.

David Ferguson, Supervisor.

##### DEPARTMENT OF CORRECTION.

Municipal Building, 24th floor. Telephone, 1610 Worth.

Burdette G. Lewis, Commissioner.

DEPARTMENT OF DOCKS AND FERRIES. Pier "A," North River, Telephone, 300 Rector.

R. A. C. Smith, Commissioner.

##### DEPARTMENT OF EDUCATION.

Board of Education. Park ave. and 59th st. Telephone, 5580 Plaza.

Stated meetings of the Board are held at 4 p. m. on the first Monday in February, the second Wednesday in August and the second and fourth Wednesdays in every month, except August.

William G. Willcox, President. A. Emerson Palmer, Secretary.

##### BOARD OF ELECTIONS.

General office and office of the Borough of Manhattan, Municipal Building, 18th floor. Telephone, 1307 Worth.

Edward F. Boyle, President. Moses M. McKee, Secretary.

##### Other Borough Offices.

The Bronx. 368 E. 148th st. Telephone, 356 Melrose.

Brooklyn. 435-445 Fulton st. Telephone, 1932 Main.

Queens. 64 Jackson ave., L. I. City. Telephone, 3375 Hunters Point.

Richmond. Borough Hall, New Brighton, S. I. Telephone, 1000 Tompkinsville.

All offices open from 9 a. m. to 4 p. m., Saturdays to 12 noon.

#### BOARD OF ESTIMATE AND APPOINTMENT.

Municipal Building, 13th floor. Telephone, 4560 Worth.

Joseph Haag, Secretary.

Bureau of Records and Minutes. Municipal Building, 13th floor. Telephone, 4560 Worth. Joseph Haag, Secretary.

Office of the Chief Engineer. Municipal Building, 13th floor. Telephone, 4560 Worth. Nelson P. Lewis, Chief Engineer.

Bureau of Public Improvements. Municipal Building, 13th floor. Telephone, 4560 Worth. Nelson P. Lewis, Chief Engineer.

Bureau of Franchises. Municipal Building, 13th floor. Telephone, 4563 Worth. Harry P. Nichols, Engineer.

Bureau of Contract Supervision. Municipal Building, 13th floor. Telephone, 4560 Worth. Central Testing Laboratory, 125 Worth st. Telephone, 3088 Franklin. Tilden Adamson, Director.

Bureau of Personal Service. Municipal Building, 13th floor. Telephone, 4560 Worth. George L. Tirrell, Director.

DEPARTMENT OF FINANCE. Municipal Building, 5th floor. Telephone, 1200 Worth.

William A. Prendergast, Comptroller. Deputy Comptrollers, 7th floor. Edmund D. Fisher, Albert E. Hadlock, Shepard A. Morgan, Hubert L. Smith.

Receiver of Taxes. Manhattan—Municipal Building, 2nd floor. Telephone, 1200 Worth.

Bronx—177th st. and Arthur ave. Telephone, 140 Tremont.

Brooklyn—236 Duffield st. Telephone, 7056 Main.

Queens—5 Court Square, L. I. City. Telephone, 3386 Hunters Point.

Richmond—Borough Hall, St. George. Telephone, 100 Tompkinsville.

William C. Hecht, Receiver of Taxes. Collector of Assessments and Arrears. Manhattan—Municipal Building, 3d floor. Telephone, 1200 Worth.

Bronx—177th st. and Arthur ave. Telephone, 47 Tremont.

Brooklyn—303 Fulton st. Telephone, 8340 Main.

Queens—Municipal Building, Court Square, L. I. City. Telephone, 1553 Hunters Point.

Richmond—Borough Hall, St. George. Telephone, 1000 Tompkinsville.

Daniel Movnahan, Collector.

FIRE DEPARTMENT. Municipal Building, 11th floor. Telephone, 4100 Worth.

Brooklyn, 365 Jay st. Telephone, 7600 Main. Robert Adamson, Commissioner.

DEPARTMENT OF HEALTH. Centre and Walker sts., Manhattan. Telephone, 6280 Franklin.

Burial Permit and Contagious Disease offices always open.

Bronx, 3731 Third ave. Brooklyn, Flatbush ave., Willoughby and Fleet sts. Queens, 372 Fulton st., Jamaica. Richmond, 514 Bay st., Stapleton.

Haven Emerson, Commissioner. Alfred E. Shipley, Secretary.

BOARD OF INEBRIETY. 300 Mulberry st. Telephone, 2990 Spring.

Board meets first Wednesday in each month at 4 p. m.

Charles Samson, Secretary.

LAW DEPARTMENT. Office of Corporation Counsel. Main office, Municipal Building, 16th floor. Telephone, 4600 Worth.

Lamar Hardy, Corporation Counsel. Brooklyn office, 153 Pierrepont st. Telephone, 2948 Main.

Bureau of Street Openings. Main office, Municipal Building, 15th floor. Telephone, 1380 Worth.

Brooklyn office, 166 Montague st. Telephone, 5916 Main.

Queens office, Municipal Building, L. I. City. Telephone, 3886 Hunters Point.

Bureau for the Recovery of Penalties. Municipal Building, 15th floor. Telephone, 4560 Worth.

Bureau for the Collection of Arrears of Personal Taxes. Municipal Building, 17th floor. Telephone, 4585 Worth.

DEPARTMENT OF LICENSES. Main office, 49 Lafayette st. Telephone, 4490 Franklin.

George H. Bell, Commissioner. Brooklyn—381 Fulton st. Telephone, 1497 Main.

Richmond—Borough Hall, New Brighton. Telephone, 1000 Tompkinsville.

Division of Licensed Vehicles—517-519 W. 57th st. Telephone, 6387 Columbus.

Public Employment Bureau—Men's departments, 128 Leonard st. Women's departments, 53 Lafayette st. Telephone, 6100 Franklin.

Branch Offices: 157 E. 6th st., Manhattan; Telephone 2001 Plaza. 436 W. 27th st., Manhattan; Telephone 1937 Chelsea. 12 W. 11th st., Manhattan; Telephone, 8065 Chelsea. 85 Java st., Brooklyn; Telephone, 3274 Greenpoint.

MUNICIPAL CIVIL SERVICE COMMISSION. Municipal Building, 14th floor. Telephone, 1580 Worth.

Henry Moskowitz, President. Robert W. Belcher, Secretary.

MUNICIPAL REFERENCE LIBRARY. Municipal Building, 5th floor. Telephone, 1072 Worth. 9 a. m. to 5 p. m.; Saturday, to 1 p. m.

DEPARTMENT OF PARKS. Municipal Building, 10th floor. Telephone, 4850 Worth.

Cabot Ward, Commissioner, Manhattan and Richmond.

Borough of Brooklyn. Litchfield Mansion, Prospect Park, Brooklyn. Telephone, 2300 South.

Raymond V. Ingersoll, Commissioner.

Borough of The Bronx. Zbrowski Mansion, Claremont Park. Telephone, 2640 Tremont.

Thomas W. Whittle, Commissioner.

Borough of Queens. The Overlook, Forest Park, Richmond Hill, L. I. Telephone, 2300 Richmond Hill.

John E. Weier, Commissioner.

PARK BOARD. Municipal Building, 10th floor. Telephone, 4850 Worth.

Cabot Ward, President; Louis W. Fehr, Secretary.

PAROLE COMMISSION. Municipal Building, 24th floor. Telephone, 2254 Worth.

Thomas R. Minnick, Secretary.

DEPARTMENT OF PLANT AND STRUCTURES. Municipal Building, 18th floor. Telephone, 380 Worth.

F. I. H. Kracke, Commissioner.

EXAMINING BOARD OF PLUMBERS. Municipal Building, 9th floor. Telephone, 1800 Worth.

Janet A. G. Hahn, Clerk.

POLICE DEPARTMENT. 240 Centre st. Telephone, 3100 Spring.

Arthur Woods, Commissioner.

DEPARTMENT OF PUBLIC CHARITIES. Principal office, Municipal Building, 10th floor. Telephone, 4440 Worth.

John A. Kingsbury, Commissioner.

Brooklyn and Queens, 327 Schermerhorn st., Brooklyn. Telephone, 2977 Main.



Bureau of Social Investigation, Pearl and Centre sts. Telephone, 4405 Worth.  
Borough of Richmond, Borough Hall, St. George. S. I. Telephone, 1000 Tompkinsville.

**PUBLIC SERVICE COMMISSION.**

120 Broadway, 8 a. m. to 11 p. m., every day, including holidays and Sundays. Telephone, 7500 Rector.

Oscar S. Straus, Chairman.  
James B. Walker, Secretary.  
**BOARD OF REVISION OF ASSESSMENTS.**  
Municipal Building, 7th floor. Telephone, 1200 Worth.

John Korb, Jr., Chief Clerk.  
**COMMISSIONERS OF SINKING FUND.**  
Office of Secretary, Municipal Building, 7th floor. Telephone, 1200 Worth.

John Korb, Jr., Secretary.  
**BOARD OF STANDARDS AND APPEALS.**  
Municipal Building, 9th floor. Telephone, 184 Worth.

Rudolph P. Miller, Chairman.  
**DEPARTMENT OF TAXES AND ASSESSMENTS.**

Municipal Building, 9th floor. Telephone, 1800 Worth.  
Lawson Purdy, President.

C. Rockland Tyng, Secretary.  
**DEPARTMENT OF STREET CLEANING.**  
Municipal Building, 12th floor. Telephone, 4240 Worth.

John T. Fetherston, Commissioner.  
**RENEWMENT HOUSE DEPARTMENT.**

Manhattan and Richmond office, Municipal Building, 19th floor. Telephone, 1526 Worth.  
Brooklyn and Queens office, 503 Fulton st., Brooklyn. Telephone, 3825 Main.

Bronx office, 391 E. 149th st. Telephone, 7107 Melrose.  
John J. Murphy, Commissioner.

**BOARD OF WATER SUPPLY.**  
Municipal Building, 22nd floor. Telephone, 3150 Worth.

Charles Strauss, President.  
George Featherstone, Secretary.

**DEPARTMENT OF WATER SUPPLY, GAS AND ELECTRICITY.**  
Municipal Building, 23d, 24th and 25th floors.

Telephones: Manhattan, 4320 Worth; Brooklyn, 3980 Main; Queens, 3441 Hunters Point; Richmond, 840 Tompkinsville; Bronx, 3400 Tremont.

Brooklyn, 50 Court st. Bronx, Tremont and Arthur ayes. Queens, Municipal Building, L. I. City, Richmond, Municipal Building, St. George. William Williams, Commissioner.

**BOROUGH OFFICES.****BOROUGH OF THE BRONX.**

President's office, 3d and Tremont ayes. Telephone, 2680 Tremont.  
Douglas Mathewson, President.

**BOROUGH OF BROOKLYN.**

President's office, 2d floor, Borough Hall.  
Commissioner of Public Works, 2d floor, Borough Hall.

Assistant Commissioner of Public Works, 2d floor, Borough Hall.  
Bureau of Highways, 5th and 12th floors, 50 Court st.

Bureau of Public Buildings and Offices, 10th floor, 50 Court st.  
Bureau of Sewers, 10th floor, 215 Montague st.

Bureau of Buildings, 4th floor, Borough Hall.  
Topographical Bureau, 209 Montague st.

Bureau of Substructures, 11th floor, 50 Court st.  
Telephone, 3960 Main.

Lewis H. Pounds, President.  
**BOROUGH OF MANHATTAN.**

President's office, 20th floor, Municipal Building.  
Commissioner of Public Works, 21st floor, Municipal Building.

Assistant Commissioner of Public Works, 21st floor, Municipal Building.  
Bureau of Highways, 21st floor, Municipal Building.

Bureau of Public Buildings and Offices, 20th floor, Municipal Building.  
Bureau of Sewers, 21st floor, Municipal Building.

Bureau of Buildings, 20th floor, Municipal Building.  
Telephone, 4227 Worth.

Marcus M. Marks, President.  
**BOROUGH OF QUEENS.**

President's office, 68 Hunters Point ave., L. I. City.  
Telephone, 5400 Hunters Point.

Maurice E. Connolly, President.  
**BOROUGH OF RICHMOND.**

President's office, New Brighton. Telephone, 1000 Tompkinsville.  
Calvin D. Van Name, President.

**CORONERS.**

Manhattan, Municipal Building, 2nd floor. Oper at all hours of the day and night. Telephone, 3711 Worth.

Bronx—Arthur and Tremont ayes. Telephone, 1250 Tremont. 8 a. m. to midnight, every day.

Brooklyn, 236 Duffield st. Telephone, 4004 Main. Open at all hours of the day and night.

Queens, Town Hall, Jamaica. 9 a. m. to 10 p. m.; Sundays and holidays, 9 a. m. to 12 noon.

Richmond, 175 Second st., New Brighton. Oper at all hours of the day and night.

**COUNTY OFFICES.**

Unless otherwise stated, the County offices are open for business from 9 a. m. to 4 p. m.; Saturday, 9 a. m. to 12 noon.

**NEW YORK COUNTY.****COUNTY CLERK.**

County Court House. Telephone, 5388 Cortlandt.  
9 a. m. to 2 p. m., during July and August.

Wm. F. Schneider, County Clerk.  
**DISTRICT ATTORNEY.**  
Criminal Courts Building, 9 a. m. to 5:15 p. m.; Saturdays, to 12 noon. Telephone, 2304 Franklin.

Edward Swann, District Attorney.  
**COMMISSIONER OF JUDORS.**  
28 Broadway. Telephone, 241 Worth.

Frederick O'Brien, Commissioner.  
**PUBLIC ADMINISTRATOR.**  
Hall of Records. Telephone, 3406 Worth.

William M. Hees, Public Administrator.  
**COMMISSIONER OF RECORDS.**  
Hall of Records. Telephone, 3900 Worth.

Charles K. Lexow, Commissioner.  
**REGISTER.**  
Hall of Records. Telephone, 3900 Worth.

9 a. m. to 2 p. m. during July and August.  
John T. Hopper, Register.  
**SHERIFF.**

51 Chambers st. Telephone, 4300 Worth.  
New York County Jail, 70 Ludlow st.

Alfred E. Smith, Sheriff.  
**SUBROGATES.**  
Hall of Records. Telephone, 3900 Worth.

John P. Cohan, Robert Ludlow Fowler, Surrogates.  
William Rav De Lano, Chief Clerk.  
John F. Curry, Commissioner of Records.

**KINGS COUNTY.****COUNTY CLERK.**

Hall of Records. Telephone, 4930 Main.  
William E. Kelly, County Clerk.

**COUNTY COURT.**

County Court House. Court opens at 10 a. m. daily and sits until business is completed.

Part I, Room 23; Part II, Room 10; Part III, Room 14; Part IV, Room 1, Court House.

Clerk's Office, Rooms 17, 18, 19 and 22; open daily from 9 a. m. to 5 p. m.; Saturday to 12 noon. Telephone, 4154 Main.

John L. Gray, Chief Clerk.  
**DISTRICT ATTORNEY.**  
66 Court st., 9 a. m. to 5:30 p. m.; Saturday, to 1 p. m. Telephone, 2954 Main.

Harry E. Lewis, District Attorney.  
**COMMISSIONER OF JUDORS.**  
381 Fulton st. Telephone, 330-331 Main.

Jacob Brenner, Commissioner.  
**PUBLIC ADMINISTRATOR.**  
44 Court st. Telephone, 2840 Main.

Frank V. Kelly, Public Administrator.  
**COMMISSIONER OF RECORDS.**  
Hall of Records. Telephone, 6988 Main.

Edmund O'Connor, Commissioner.  
**REGISTER.**  
Hall of Records. Telephone, 2830 Main.

Edward T. O'Loughlin, Register.  
**SHERIFF.**  
50 Court st. Telephone, 6845 Main.

Edward Riegelmann, Sheriff.  
**SUBROGATE.**  
Hall of Records. Court opens at 10 a. m. Telephone, 3954 Main.

Herbert T. Ketcham, Surrogate.  
John H. McCooley, Chief Clerk.

**BRONX COUNTY.****COUNTY CLERK.**

Civil Records—161st st. and 3d ave. Telephone, 9266 Melrose.

Criminal Branch, 1918 Arthur ave.  
James Vincent Ganly, County Clerk.  
**COUNTY JUDGE.**

Bergen Building Annex, Tremont and Arthur ayes. Telephone, 3205 Tremont.

Louis D. Gibbs, County Judge.  
**DISTRICT ATTORNEY.**  
Tremont and Arthur ayes, Telephone, 1100 Tremont.

Francis Martin, District Attorney.  
**COMMISSIONER OF JUDORS.**  
1932 Arthur ave. Telephone, 3700 Tremont.

John A. Mason, Commissioner.  
**PUBLIC ADMINISTRATOR.**  
2808 Third ave. Telephone, 9816 Melrose, 9 a. m. to 5 p. m.; Saturday to 12 noon.

Ernest E. L. Hammer, Public Administrator.  
**REGISTER.**  
1932 Arthur ave. Telephone, 6694 Tremont.

Edward Polak, Register.  
**SHERIFF.**  
1932 Arthur ave. Telephone, 6600 Tremont.

James F. O'Brien, Sheriff.  
**SUBROGATE.**  
Bergen Building Annex, 1918 Arthur ave.

George M. S. Schulz, Surrogate.

**QUEENS COUNTY.****COUNTY CLERK.**

364 Fulton st., Jamaica. Telephone, 2608 Jamaica.

Alexander Duiat, County Clerk.  
**COUNTY COURT.**  
County Court House, L. I. City. Telephone, 596 Hunters Point.

Court opens at 10 a. m. Trial Term begins first Monday of each month, except July, August and September, and on Friday of each week.

Clerk's office open 9 a. m. to 5 p. m.; Saturdays to 12:30 p. m. Telephone, 551 Jamaica.

County Judge's office always open at 336 Fulton st., Jamaica. Telephone, 551 Jamaica.

Burt Jay Humphrey, County Judge.  
**DISTRICT ATTORNEY.**  
County Court House, L. I. City. Telephone, 3871 Hunters Point.

9 a. m. to 5 p. m.; Saturday, to 12 noon.  
Denis O'Leary, District Attorney.  
**COMMISSIONER OF JUDORS.**  
County Court House, L. I. City. Telephone, 963 Hunters Point.

Thorndyke C. McKenney, Commissioner.  
**PUBLIC ADMINISTRATOR.**  
362 Fulton st., Jamaica. Telephone, 223 Jamaica.

Randolph White, Public Administrator.  
**SHERIFF.**  
County Court House, L. I. City. Telephone, 4766 Hunters Point.

Samuel J. Mitchell, Under Sheriff.  
**SUBROGATE.**  
364 Fulton st., Jamaica. Telephone, 397 Jamaica.

Daniel Noble, Surrogate.

**RICHMOND COUNTY.****COUNTY CLERK.**

County Office Building, Richmond. Telephone, 28 New Dorp.

C. Livingston Bostwick, County Clerk.  
**COUNTY JUDGE AND SUBROGATE.**  
Trial Terms, with Grand and Trial Jury, second Monday of March, first Monday of October.

Trial Terms, with Trial Jury only, first Monday of May, first Monday of December.

Special Terms, without Jury, Wednesday of each week, except the last week of July, the month of August and the first week of September.

**Surrogate's Court.**  
Monday and Tuesday of each week at the Borough Hall, St. George, and on Wednesday at the Surrogate's Court at Richmond, except during the session of the County Court. There will be no Surrogate's Court during the month of August.

Surrogate's Court and Office, Richmond. Surrogate's Chambers, Borough Hall, St. George.

J. Harry Tiernan, County Judge and Surrogate.  
**DISTRICT ATTORNEY.**  
Borough Hall, St. George. Telephone, 50 Tompkinsville, 9 a. m. to 5 p. m.; Saturday, to 12 noon.

Albert C. Fach, District Attorney.  
**COMMISSIONER OF JUDORS.**  
Village Hall, Stapleton. Telephone, 81 Tompkinsville.

Edward J. Miller, Commissioner.  
**PUBLIC ADMINISTRATOR.**  
Port Richmond. Telephone, 704 West Brighton.

William T. Holt, Public Administrator.  
**SHERIFF.**  
County Court House, Richmond. Telephone, 120 New Dorp.

Spire Pitou, Jr., Sheriff.

**THE COURTS.**

**CITY COURT OF THE CITY OF NEW YORK.**  
City Hall Park. Court opens at 10 a. m. Trial Term, Part I, opens at 9:45 a. m. Telephone, 122 Cortlandt.

Special Term Chambers held from 10 a. m. to 4 p. m.; Saturday, to 12 noon. Clerk's office open from 9 a. m. to 4 p. m.; Saturday, to 12 noon.

Frank I. Goodwin, Clerk.  
**CITY MAGISTRATES' COURTS.**  
Boroughs of Manhattan and Bronx.

William McAdoo, Chief City Magistrate, 300 Mulberry st. Telephone, 6213 Spring.

Municipal Term—Room 500, Municipal Building, Manhattan.  
First District—Criminal Courts Building.

Second District—125 Sixth ave.  
Third District—2d ave. and 1st st.

Fourth District—151 E. 57th st.  
Fifth District—121st st. and Sylvan pl.

Sixth District—162d st. and Washington ave.  
Seventh District—314 W. 54th st.

Eighth District—1014 E. 181st st., Bronx.  
Ninth District (Night Court for Females)—125 Sixth ave.

Tenth District (Night Court for Males)—151 E. 57th st.  
Eleventh District (Domestic Relations)—151 E. 57th st.

Twelfth District—1130 St. Nicholas ave.  
Thirteenth District (Domestic Relations)—1014 E. 181st st., Bronx.

Office of the Chief Probation Officer, 300 Mulberry st. Telephone, 8713 Spring.  
**Borough of Brooklyn.**

Office of Deputy Chief Clerk Wm. F. Delaney.  
44 Court st. Telephone, 7411 Main.

First District—318 Adams st.  
Second District—Court and Butler sts.

Fifth District—361 Bedford ave.  
Sixth District—495 Gates ave.

Seventh District—31 Snider ave., Flatbush.  
Eighth District—W. 8th st., Coney Island.

Ninth District—5th ave. and 23d st.  
Tenth District—133 New Jersey ave.

Domestic Relations—Myrtle and Vanderbilt ayes.  
**Borough of Queens.**

First District—St. Mary's Lyceum, L. I. City.  
Second District—Town Hall, Flushing.

Third District—Central ave., Far Rockaway.  
Fourth District—Town Hall, Jamaica.

**Borough of Richmond.**  
First District—Lafayette ave., New Brighton.

Second District—Village Hall, Stapleton.  
All courts open daily from 9 a. m. to 4 p. m., except on Saturdays, Sundays and legal holidays, when only morning sessions are held.

**COURT OF GENERAL SESSIONS.**  
Criminal Court Building. Court opens at 10:30 a. m. Clerk's office open from 9 a. m. to 4 p. m., and on Saturdays until 12 noon.

Edward R. Carroll, Clerk.  
**MUNICIPAL COURTS.**  
The Clerk's offices are open from 9 a. m. to 4 p. m.; Saturday, to 12 noon.

Board of Justices—, Secretary.  
264 Madison st., Manhattan. Telephone, 2596 Orchard.

**Borough of Manhattan.**  
First District—146 Grand st. Telephone, 9611 Spring.

Additional part is held at the southeast corner of 6th ave. and 10th st. Telephone, 2513 Chelsea.

Second District—264-266 Madison st. Telephone, 4300 Orchard.

Third District—314 W. 54th st. Telephone, 5450 Columbus.

Fourth District—207 E. 32d st. Telephone, 4358 Murray Hill.

Fifth District—2565 Broadway. Telephone, 4006 Riverside.

Sixth District—155 E. 88th st. Telephone, 4343 Lenox.

Seventh District—70 Manhattan st. Telephone, 6334 Morningside.

Eighth District—121st st. and Sylvan pl. Telephone, 3950 Harlem.

Ninth District—Madison ave. and 59th st. Telephone, 3873 Plaza.

**Borough of The Bronx.**  
First District—Town Hall, 1400 Williamsbridge rd., Westchester. Telephone, 457 Westchester.

Second District—Washington ave. and 162d st. Telephone, 3042 Melrose.

**Borough of Brooklyn.**  
First District—State and Court sts. Telephone, 7091 Main.

Second District—495 Gates ave. Telephone, 504 Bedford.

Third District—6 Lee ave. Telephone, 556 Williamsburg.

Fourth District—14 Howard ave. Telephone, 4323 Bushwick.

Fifth District—5220 Third ave. Telephone, 3907 Sunset.

Sixth District—236 Duffield st. Telephone, 6166 Main.

Seventh District—31 Pennsylvania ave. Telephone, 904 East New York.

**Borough of Queens.**  
First District, 115 Fifth st., L. I. City. Telephone, 1420 Hunters Point.

Second District—Broadway and Court st. Elmhurst. Telephone, 87 Newtown.

Third District—1908 Myrtle ave., Glendale. Telephone, 2352 Bushwick.

Fourth District—Town Hall, Jamaica. Telephone, 86 Jamaica.

**Borough of Richmond.**  
First District—Lafayette ave. and 2d st., New Brighton. Telephone, 503 Tompkinsville.

Second District—Village Hall, Stapleton. Telephone, 313 Tompkinsville.

**COURT OF SPECIAL SESSIONS.**  
Court opens at 10 a. m.

Part I, Criminal Court Building, Manhattan. Telephone, 3983 Franklin.

Part II, 171 Atlantic ave., Brooklyn. Telephone, 4280 Main.

Part III, Town Hall, Jamaica. Held on Tuesday of each week. Telephone, 2620 Jamaica.

Part IV, Borough Hall, St. George. Held on Wednesday of each week. Telephone, 324 Tompkinsville.

Part V, Bergen Building, Tremont and Arthur ayes., Bronx. Held on Thursday of each week. Telephone, 6056 Tremont.

Frank W. Smith, Chief Clerk.  
**CHILDREN'S COURT.**  
Adolphus Ragan, Chief Clerk, 137 E. 22nd st. Telephone, 3611 Gramercy.

Bernard J. Fagan, Chief Probation Officer, 137 E. 22nd st. Telephone, 3611 Gramercy.

Parts I and II (Manhattan), 137 E. 22nd st. Telephone, 3611 Gramercy. Dennis A. Lambert Clerk.

Part III (Brooklyn), 102 Court st. Telephone, 8611 Main. Wm. C. McKee, Clerk.

Part IV (Bronx), 355 E. 137th st. Court held on Monday, Thursday and Saturday of each week. Telephone, 9092 Melrose. Michael Murray, Clerk.

Part V (Queens), 19 Flushing ave., Jamaica. Court held on Tuesday and Friday of each week. Telephone, 2624 Jamaica. Sydney Ollendorff, Clerk.

Part VI (Richmond), 14 Richmond Terrace, St. George. Court held on Wednesday of each week. Telephone, 2190 Tompkinsville. Wm. J. Browne, Clerk.

**SUPREME COURT—APPELLATE DIVISION.**  
First Judicial Department.  
Madison ave., corner 25th st. Court open from 2 p. m. until 6 p. m., Friday, Motion Day. Court opens at 10:30 a. m. Motions called at 10 a. m. Orders called at 10:30 a. m. Telephone, 3840 Madison Square.

Alfred Wagstaff, Clerk.  
Second Judicial Department.  
Borough Hall, Brooklyn. Court meets from 2 p. m. to 5 p. m., excepting that on Fridays Court opens at 10 a. m. Clerk's office open 9 a. m. Telephone, 1392 Main.

John E. Byrne, Clerk.  
**SUPREME COURT—APPELLATE TERM.**  
503 Fulton st., Brooklyn. Court meets 10 a. m. Clerk's office opens 9 a. m. Telephone, 7452 Main.

Josiah H. De Bragga, Clerk.  
**SUPREME COURT—CRIMINAL DIVISION.**  
Criminal Court Building. Court opens at 10:30 a. m. Clerk's office open from 9 a. m. to 4 p. m.; Saturday, to 12 noon. Telephone, 6064 Franklin.

William F. Schneider, Clerk.

**SUPREME COURT—FIRST DEPARTMENT.**  
County Court House. Court open from 10:15 a. m. to 4 p. m. Telephone, 4580 Cortlandt.

**SUPREME COURT—SECOND DEPARTMENT.**  
Kings County.  
Joralemon and Fulton sts. Clerk's office hours, 9 a. m. to 5 p. m. Seven jury trial parts. Special Term for trials. Special Term for motions. Special Term (ex-parte business). Court opens at 10 a. m. Naturalization Bureau, Hall of Records. Telephone, 5460 Main.

James F. McGee, General Clerk.  
**Queens County.**  
County Court House, L. I. City. Court opens at 10 a. m. Trial and Special Term for motions and ex-parte business each month, except July, August and the first two weeks in September, in Part I. Trial Term, Part 2, February, April, June, last two weeks in September, and November. Special Term for Trials, January, April, June and October.

Clerk's office open 9 a. m. to 5 p. m. Saturdays until 12 noon from October to June. July, August and September until 2 p. m. Telephone, 3896 Hunters Point.

Thomas B. Seaman, Special Deputy Clerk in Charge.  
**Richmond County.**  
Trial Term held at County Court House, Richmond. Special Term for trials held







DEPARTMENT OF CORRECTION, BURDETTE G. LEWIS, Commissioner.  
DEPARTMENT OF HEALTH, HAVEN EMERSON, A. D., Commissioner.  
DEPARTMENT OF PUBLIC CHARITIES, JOHN A. KINGSBURY, Commissioner. j13,25  
See General Instructions to Bidders on last page, last column, of the "City Record," except for the address of the office for receiving and opening bids.

## DEPARTMENT OF PARKS.

## Auction Sale.

THE DEPARTMENT OF PARKS, BROOKLYN, will sell at public auction to the highest bidder at the workshops in Prospect Park, 9th ave. and 7th st., Brooklyn, by D. Cohen, auctioneer, on

THURSDAY, JUNE 28, 1917,

at 10 a. m.,

THE FOLLOWING PROPERTY:

- No. 1. 35 lambs.
- No. 2. 7 sheep.
- No. 3. 10 Angora goats.
- No. 4. 2 coyotes.
- No. 5. 2 wolves.
- No. 6. 1 zebu.
- No. 7. 1 trench pump.
- No. 8. 1 lot of old rubber hose.
- No. 9. 1 lot of old cotton hose.
- No. 10. 25 tons of old iron, more or less, to be bid on per ton, the same to be taken as directed by Property Clerk.

## TERMS OF SALE.

Each lot to be sold separately. The right to reject all bids is reserved. All property shall be sold "as is."

All purchasers at the sale will be required to pay the full amount of their bid in cash or by certified check drawn to the order of the Comptroller at the time and place of sale; the articles purchased are to be removed immediately after the sale. If the purchaser fails to effect the removal of the articles purchased within ten days from date of the sale he shall forfeit his purchase money and the ownership of the articles purchased. The City further reserves the right, if the articles are not so removed within ten days, to sell the articles over again; the money received at said sale is also to become the property of the City. The City will not be responsible for any loss or damage to any of the property between the time of sale and the time of removal.

RAYMOND V. INGERSOLL, Commissioner. j16,28

## Proposals.

SEALED BIDS WILL BE RECEIVED BY the Park Board, at the office of the Department of Parks, Municipal Building, Manhattan, until 3 p. m., on

THURSDAY, JUNE 28, 1917,

Borough of Manhattan.

FOR ALL LABOR AND MATERIALS REQUIRED FOR AIR WASHERS FOR THE BLOWERS NOW INSTALLED IN ADDITION TO THE METROPOLITAN MUSEUM OF ART, LOCATED IN CENTRAL PARK ON THE WEST SIDE OF 5TH AVE., OPPOSITE 84TH ST.

The time allowed for the completion of the work will be sixty consecutive working days. The amount of security required is Three Thousand Dollars.

Certified check or cash in the sum of One Hundred and fifty Dollars must accompany bid. Blank forms and other information may be obtained at the office of the Department of Parks, Room 1004, Municipal Building, Manhattan.

The bids will be compared and the contract awarded at a lump or aggregate sum. CAROT WARD, President; RAYMOND V. INGERSOLL, THOMAS W. WHITTLE, JOHN F. WEIER, Commissioners of Parks. j16,28

See General Instructions to Bidders on last page, last column, of the "City Record."

SEALED BIDS WILL BE RECEIVED BY the Park Board at the office of the Central Purchase Committee, Room 1220, Municipal Building, Manhattan, until 2.30 p. m., on

MONDAY, JUNE 25, 1917,

FOR FURNISHING AND DELIVERING GRAVEL.

The time for the performance of the contract is on or before October 31, 1917.

The amount of security required is thirty (30) per cent. of the contract amount awarded. No bid will be considered unless it is accompanied by a deposit. Such deposit shall be in an amount not less than one and one-half (1½) per cent. of the total amount of the bid.

The bidder will state the price per unit, as called for in the schedules of quantities and prices, by which the bids will be tested. The extensions must be made and footed up, as the bids will be read from the total and awards, if made, made to the lowest bidder on each item or class, as stated in the schedules.

Bids must be submitted in duplicate, each copy in a separate envelope. No bid will be accepted unless this provision is complied with.

Blank forms and further information may be obtained at the office of the Central Purchase Committee, 12th floor, Municipal Building, Manhattan.

PARK BOARD, CAROT WARD, President; RAYMOND V. INGERSOLL, THOMAS W. WHITTLE, JOHN F. WEIER, Commissioners. j13,25  
See General Instructions to Bidders on last page, last column, of the "City Record," except for the address of the office for receiving and opening bids.

## DEPARTMENT OF EDUCATION.

## Auction Sale.

THE DEPARTMENT OF EDUCATION WILL sell at Annex to Public School 34, located at Morris Park and Holland aves., Van Nest, Bronx, at 11 a. m., on

SATURDAY, JUNE 23, 1917.

THE FOLLOWING OLD STYLE SCHOOL FURNITURE:

Lor No. 1.

Non-adjustable desks and seats:  
Room 4—Rear seats, 3; desks and seats, 15; front desks, 3 double; rear seats, 1; desks and seats, 2; front desks, 1 single.

Room 5—Rear seats, 3; desks and seats, 18; front desks, 3 double; rear seats, 1; desks and seats, 3; front desks, 1 single.

Room 6—Rear seats, 4; desks and seats, 17; front desks, 5 double; rear seats, 1; desks and seats, 2; front desks, 1 single.

Room 7—Rear seats, 4; desks and seats, 18; front desks, 4 double; desks and seats, 1; front desks, 1 single.

Room 8—Rear seats, 4; desks and seats, 21; front desks, 4 double.

Lor No. 2.

Slate blackboards and frames:  
Room 1—One 16 feet 4 inches in length and 3 feet in height.

Room 2—One 14 feet 8 inches in length and 3 feet in height.

Room 3—One 16 feet 2 inches in length and 3 feet in height.

Room 4—One 17 feet 8 inches in length and 3 feet in height.

Room 5—One 11 feet 10 inches in length and 3 feet in height.

Room 6—One 17 feet in length and 3 feet in height.

Room 7—One 12 feet 8 inches in length and 3 feet in height.

Room 8—One 18 feet 3 inches in length and 3 feet in height.

Lots 1 and 2 will be sold separately to the highest bidder for each lot.

The removals of articles included in the above mentioned lots, viz., Nos. 1 and 2, shall be made at such time within ten (10) days from the date of sale, as shall be directed by this department. A representative of the Department of Education must be present to witness said removals.

Cash payment must be made at the time and place of sale by the successful bidder for each lot, in addition to submitting a cash deposit of Ten (\$10) Dollars on each lot to secure the prompt removal within the time specified. Said deposit to be returned to the purchaser upon the satisfactory completion of the work.

No dismantling of materials will be allowed in building; articles are to be removed in their present condition.

Parties purchasing the above mentioned furniture will obtain from the representative of the Department of Education at the time of purchase, removal blanks, which are to be presented to the janitor of the building as his authority to allow removals to be made.

The City will not be responsible for loss or damage of said materials between time of sale and time of removal.

All property will be sold "as is," and if the purchaser at said sale shall fail to remove the same within ten (10) days from the date of sale, the said purchaser will be deemed to have abandoned the property and to have forfeited all claims to ownership thereof, and the above deposit of \$10 a lot, together with the purchase money paid at the sale, shall become the property of The City of New York by way of liquidated damages, and the Department of Education shall have the right to resell the property for the benefit of the City and to retain the proceeds of such resale.

The Board of Education reserves the right to reject bids on any or all lots and return to such bidders, within five (5) days from date of sale, the money paid on such bids if the Board should deem it to the interest of the City so to do.

C. B. J. SNYDER, Superintendent of School Buildings. j12,23

## Proposals.

SEALED BIDS WILL BE RECEIVED BY the Superintendent of School Buildings at the office of the Department of Education, Park ave. and 59th st., Manhattan, until 11 a. m., on

WEDNESDAY, JUNE 27, 1917,

Borough of The Bronx.

FOR COMPLETING AND FINISHING ITEM 1, GENERAL CONSTRUCTION OF THE EVANDER CHILDS HIGH SCHOOL, ON E. 184TH ST. AND FIELD PL., BETWEEN CRESTON AND MORRIS AVES., BOROUGH OF THE BRONX, IN ACCORDANCE WITH THE ORIGINAL PLANS AND SPECIFICATIONS OF CONTRACT AWARDED TO THE MIDTOWN CONTRACTING COMPANY, WHICH HAS BEEN DECLARED ABANDONED AND WHICH WAS SUBSEQUENTLY RELET TO THE CONNERS BROS. CO., INC., WHICH LATTER HAS ALSO BEEN DECLARED ABANDONED.

The time allowed to complete the whole work will be seventy-five (75) consecutive working days, as provided in the contract.

The amount of security required is Fifty Thousand Dollars (\$50,000).

The deposit accompanying the bid shall be five per cent. of the amount of security.

The work in question is for the completion of the said abandoned contract.

The attention of bidders is expressly called to the Addenda, which have been inserted in the original specification.

The quantities of work to be done and the material to be furnished are the balance of the work, together with corrections enumerated in the Addenda.

Bidders must examine the abandoned work before making a bid and must examine the Addenda and the original plans and specifications.

Bids will be compared and the contract will be awarded in a lump sum to the lowest bidder.

Blank forms, original plans and specifications may be obtained or seen at the office of the Superintendent, at Estimating Room, 9th floor, Hall of the Board of Education, Park ave. and 59th st., Manhattan.

C. B. J. SNYDER, Superintendent of School Buildings. j15,27

See General Instructions to Bidders on last page, last column, of the "City Record."

SEALED BIDS WILL BE RECEIVED BY the Superintendent of School Buildings at the office of the Department of Education, Park ave. and 59th st., Manhattan, until 11 a. m., on

MONDAY, JUNE 25, 1917,

Borough of Manhattan.

FOR SANITARY ALTERATIONS, ETC., IN PUBLIC SCHOOLS 2, 5, 12, 58, 77, 110, 122 AND DEWITT CLINTON HIGH SCHOOL, BOROUGH OF MANHATTAN.

The time allowed to complete the whole work on each school will be as follows:

- P. S. 2, forty (40) consecutive working days;
- P. S. 5, forty (40) consecutive working days;
- P. S. 12, fifty (50) consecutive working days;
- P. S. 58, thirty-five (35) consecutive working days;
- P. S. 77, fifty (50) consecutive working days;
- P. S. 110, fifty (50) consecutive working days;
- P. S. 122, fifty (50) consecutive working days;
- DeWitt Clinton High School, fifty (50) consecutive working days, as provided in the contract.

The amount of security required is as follows: P. S. 2, \$500; P. S. 5, \$600; P. S. 12, \$1,000; P. S. 58, \$400; P. S. 77, \$1,400; P. S. 110, \$1,200; P. S. 122, \$800; DeWitt Clinton High School, \$1,200.

The deposit accompanying bid on each school shall be five per cent. of the amount of security. A separate bid must be submitted for each school and separate awards will be made thereon.

Blank forms, plans and specifications may be obtained or seen at the office of the Superintendent, at Estimating Room, 9th floor, Hall of the Board of Education, Park ave. and 59th st., Manhattan.

C. B. J. SNYDER, Superintendent of School Buildings. j13,25

See General Instructions to Bidders on last page, last column, of the "City Record."

SEALED BIDS WILL BE RECEIVED BY the Superintendent of School Buildings at the office of the Department of Education, Park ave. and 59th st., Manhattan, until 11 a. m., on

MONDAY, JUNE 25, 1917,

Borough of Manhattan.

FOR GYMNASIUM APPARATUS, CAPNETS AND PLAYGROUND APPARATUS (DUPLICATE SCHOOL PLAN) IN PUBLIC SCHOOLS 72, 101, 109, 168 AND 171, BOROUGH OF MANHATTAN.

The time allowed to complete the whole work of each item will be sixty (60) consecutive working days, as provided in the contract.

The amount of security required is as follows: Item 1, \$2,000; Item 2, \$300.

The deposit accompanying bid on each item shall be five per cent. of the amount of security.

A separate bid must be submitted for each item, and separate awards will be made thereon.

Blank forms, plans and specifications may be obtained or seen at the office of the Superintendent, at Estimating Room, 9th floor, Hall of the Board of Education, Park ave. and 59th st., Manhattan.

C. B. J. SNYDER, Superintendent of School Buildings. j13,25

See General Instructions to Bidders on last page, last column, of the "City Record."

SEALED BIDS WILL BE RECEIVED BY the Superintendent of School Buildings at the office of the Department of Education, Park ave. and 59th st., Manhattan, until 11 a. m., on

MONDAY, JUNE 25, 1917,

Borough of Richmond.

FOR FURNISHING AND ERECTING WIRE MESH SCREENS, ETC., ON THE GRAND STAND AT CURTIS ATHLETIC FIELD, HAMILTON AVE. AND ST. MARKS PL., NEW BRIGHTON, BOROUGH OF RICHMOND.

The time allowed to complete the whole work will be sixty (60) consecutive working days, as provided in the contract.

The amount of security required is Seven Hundred Dollars (\$700).

The deposit accompanying bid shall be five per cent. of the amount of security.

Blank forms, plans and specifications may be obtained or seen at the office of the Superintendent, at Estimating Room, 9th floor, Hall of the Board of Education, Park ave. and 59th st., Manhattan, and also at Branch Office, Borough Hall, New Brighton, Richmond.

C. B. J. SNYDER, Superintendent of School Buildings. j13,25

See General Instructions to Bidders on last page, last column, of the "City Record."

SEALED BIDS WILL BE RECEIVED BY the Superintendent of School Buildings at the office of the Department of Education, Park ave. and 59th st., Manhattan, until 11 a. m., on

MONDAY, JUNE 25, 1917,

Borough of The Bronx.

FOR TOOL EQUIPMENTS, ETC. (AND ELECTRIC WIRING FOR SAME), FOR SHOPS (DUPLICATE SCHOOL PLAN) IN PUBLIC SCHOOL 55, ON THE SOUTHERLY SIDE OF ST. PAUL'S PL., BETWEEN PARK AND WASHINGTON AVES., BOROUGH OF THE BRONX.

For Item G the time allowed to complete the work will be thirty (30) consecutive working days, and for each of the other items the time allowed to complete the whole work will be one hundred sixty (160) consecutive working days, as provided in the contract.

The amount of security required for each item (in case contract is made) is as follows:

- Item F, Electric wiring for shop motors, \$300;
- Item G, hand tool equipment for machine shop, \$300;
- Item H, machine tools, etc., for machine shop, \$4,000.

A separate bid must be submitted for all the materials and labor listed under respective item, and separate awards will be made to the lowest bidder on each item.

The deposit accompanying the bid on each item shall be five per cent. of the amount of security.

Blank forms, plans and specifications may be obtained or seen at the office of the Superintendent, at Estimating Room, 9th floor, Hall of the Board of Education, Park ave. and 59th st., Manhattan.

C. B. J. SNYDER, Superintendent of School Buildings. j13,25

See General Instructions to Bidders on last page, last column, of the "City Record."

SEALED BIDS WILL BE RECEIVED BY the Superintendent of School Buildings at the office of the Department of Education, Park ave. and 59th st., Manhattan, until 11 a. m., on

MONDAY, JUNE 25, 1917,

Borough of Manhattan.

FOR FIRE PROTECTION WORK, ITEM 1, CONSTRUCTION, ETC.; ITEM 2, HEATING WORK, AT DEWITT CLINTON HIGH SCHOOL, 10TH AVE. 58TH AND 59TH STS., BOROUGH OF MANHATTAN.

The time allowed to complete the whole work on each item will be eighty (80) consecutive working days, as provided in the contract.

The amount of security required is as follows:

- Item 1, construction, etc., \$3,500; Item 2, heating work, \$1,400.

The deposit accompanying bid on each item shall be five per cent. of the amount of security.

A separate bid must be submitted for each item and separate awards will be made thereon.

Blank forms, plans and specifications may be obtained or seen at the office of the Superintendent, at Estimating Room, 9th floor, Hall of the Board of Education, Park ave. and 59th st., Manhattan.

C. B. J. SNYDER, Superintendent of School Buildings. j13,25

See General Instructions to Bidders on last page, last column, of the "City Record."

SEALED BIDS WILL BE RECEIVED BY the Superintendent of School Buildings at the office of the Department of Education, Park ave. and 59th st., Manhattan, until 11 a. m., on

MONDAY, JUNE 25, 1917,

Borough of Brooklyn.

FOR ALTERATIONS, REPAIRS, ETC., AT PUBLIC SCHOOLS 3, 5, 10, 32, 54, 58, 84, 130, 146, 156, 160 AND MANUAL TRAINING HIGH SCHOOL, BOROUGH OF BROOKLYN.

The time allowed to complete the whole work on each school will be as follows:

- P. S. 3, fifty-five (55) consecutive working days.
- P. S. 5, thirty (30) consecutive working days.
- P. S. 10, fifty (50) consecutive working days.
- P. S. 32, forty (40) consecutive working days.
- P. S. 54, forty (40) consecutive working days.
- P. S. 58, forty (40) consecutive working days.
- P. S. 84, fifty-five (55) consecutive working days.
- P. S. 130, fifty (50) consecutive working days.
- P. S. 146, fifty (50) consecutive working days.
- P. S. 156, fifty-five (55) consecutive working days.
- P. S. 160, fifty (50) consecutive working days.
- Manual Training High School, thirty (30) consecutive working days, as provided in the contract.

The amount of security required is as follows:

- P. S. 3, \$800; P. S. 5, \$500; P. S. 10, \$800; P. S. 32, \$500; P. S. 54, \$500; P. S. 58, \$500; P. S. 84, \$500; P. S. 130, \$400; P. S. 146, \$1,200; P. S. 156, \$1,000; P. S. 160, \$400; Manual Training High School, \$500.

The deposit accompanying bid on each school shall be five per cent. of the amount of security.

A separate bid must be submitted for each school, and award will be made thereon.

Blank forms, plans and specifications may be obtained or seen at the office of the Superintendent, at Estimating Room, 9th floor, Hall of the Board of Education, Park ave. and 59th st., Manhattan, and also at Branch Office, 131 Livingston st., Brooklyn.

C. B. J. SNYDER, Superintendent of School Buildings. j13,25

See General Instructions to Bidders on last page, last column, of the "City Record."

SEALED BIDS WILL BE RECEIVED BY the Superintendent of School Buildings at the office of the Department of Education, Park ave. and 59th st., Manhattan, until 11 a. m., on

MONDAY, JUNE 25, 1917,

Borough of Brooklyn.

FOR TOOL EQUIPMENT FOR BOOKBINDING SHOP (DUPLICATE SCHOOL PLAN), IN PUBLIC SCHOOL 50, S. 3RD ST. AND DRIGGS AVE., BOROUGH OF BROOKLYN.

The time allowed to complete the whole work will be forty (40) consecutive working days, as provided in the contract.

The amount of security required is Seven Hundred Dollars (\$700).

The deposit accompanying bid shall be five per cent. of the amount of security.

Blank forms, plans and specifications may be obtained or seen at the office of the Superintendent, at Estimating Room, 9th floor, Hall of the Board of Education, Park ave. and 59th st., Manhattan, and also at Branch Office, 131 Livingston st., Brooklyn.

C. B. J. SNYDER, Superintendent of School Buildings. j13,25

See General Instructions to Bidders on last page, last column, of the "City Record."

SEALED BIDS WILL BE RECEIVED BY THE Superintendent of School Supplies at the office of the Department of Education, Park ave. and 59th st., Manhattan, until 11 a. m., on

THURSDAY, JUNE 21, 1917,

FOR RENTAL OF PIANOS FOR USE IN THE VACATION PLAYGROUNDS, IN THE BOROUGH OF MANHATTAN, THE BRONX AND BROOKLYN, DEPARTMENT OF EDUCATION, CITY OF NEW YORK.

The time for furnishing and delivering pianos will be July 2, 1917, and for the completion of the work and the full performance of the contract is, by or before Aug. 18, 1917, as provided in the contract.

The amount of security required for the faithful performance of the contract is thirty (30%) per cent. of the amount of the contract.

No bid will be considered unless it is accompanied by a deposit. Such deposit shall be in an amount not less than one and one-half (1½) per cent. of the total amount of the bid.

The bidder will state the price of each item contained in the specifications, for which he desires to bid, by which the bids will be tested. Award, if made, will be made to the lowest bidder on each item.

Delivery will be required to be made at the time and in the manner and in such quantities as may be directed.

Bids must be submitted in duplicate, each in a separate envelope.

Blank forms and further information may be obtained at the office of the Superintendent of School Supplies, Board of Education, Manhattan, Park ave. and 59th st., Manhattan.

PATRICK JONES, Superintendent of School Supplies. j9,21

See General Instructions to Bidders on last page, last column, of the "City Record."

SEALED BIDS WILL BE RECEIVED BY the Superintendent of School Buildings at the office of the Department of Education, Park ave. and 59th st., Manhattan, until 11 a. m., on

MONDAY, JUNE 18, 1917,

Various Boroughs.

FOR FURNISHING AND DELIVERING MATERIALS FOR USE OF MECHANICS (HEATING DIVISION—BUILDING BUREAU) IN THE PUBLIC SCHOOLS OF THE CITY OF NEW YORK, BOROUGH OF MANHATTAN, THE BRONX, BROOKLYN, QUEENS AND RICHMOND.

The time for the delivery of the materials and the performance of the contract is by or before the 31st day of December, 1917.

The amount of security required will be thirty per cent. (30%) of the amount of award.

Each bid must be accompanied by a certified check or cash to the amount of not less than one and one-half (1½) per centum of the amount of the total aggregate cost of all items bid upon.



C. B. J. SNYDER, Superintendent of School Buildings.  
Dated, June 6, 1917. j6,18  
See General Instructions to Bidders on last page, last column, of the "City Record."

SEALED BIDS WILL BE RECEIVED BY THE Superintendent of School Buildings, at the office of the Department of Education, Park ave. and 59th st., Manhattan, until 11 a. m., on MONDAY, JUNE 18, 1917, Borough of Manhattan.

FOR ITEM 1, INSTALLING HEATING AND VENTILATING APPARATUS; ITEM 2, INSTALLING TEMPERATURE REGULATION; AND ITEM 3, INSTALLING ELECTRIC ELEVATOR EQUIPMENT, IN THE MANHATTAN TRADE SCHOOL FOR GIRLS, ON THE NORTHWESTERLY CORNER OF LEXINGTON AVE. AND E. 22ND ST., BOROUGH OF MANHATTAN.

The time allowed to complete the work of each item will be one hundred and forty (140) consecutive working days, as provided in the contract.

The amount of security required is as follows: Item 1, \$30,000; Item 2, \$2,000; Item 3, \$8,000.

The deposit accompanying bid on each item shall be five per cent. of the amount of security. A separate bid must be submitted for each item, and award will be made thereon.

Note—The attention of all intending bidders is expressly called to the printed addenda that has been inserted in the specifications, which calls for Alternate Bids "A" and "B" on Item 1.

Blank forms, plans and specifications may be obtained or seen at the office of the Superintendent, at Estimating Room, 9th floor, Hall of the Board of Education, Park ave. and 59th st., Manhattan.

C. B. J. SNYDER, Superintendent of School Buildings.  
Dated, June 6, 1917. j6,18  
See General Instructions to Bidders on last page, last column, of the "City Record."

SEALED BIDS WILL BE RECEIVED BY THE Superintendent of School Buildings at the office of the Department of Education, Park ave. and 59th st., Manhattan, until 11 a. m., on MONDAY, JUNE 18, 1917, Borough of Brooklyn.

FOR ITEM 1, INSTALLING HEATING AND VENTILATING APPARATUS, AND ITEM 2, INSTALLING TEMPERATURE REGULATION, IN NEW PUBLIC SCHOOL 16, ON THE NORTHERLY SIDE OF WILSON ST., 80 FEET EAST OF BEDFORD AVE., BOROUGH OF BROOKLYN.

The time allowed to complete the whole work of each item will be one hundred and forty (140) working days, as provided in the contract.

The amount of security required is as follows: Item 1, \$8,000; Item 2, \$800.

The deposit accompanying bid on each item shall be five per cent. of the amount of security.

A separate bid must be submitted for each item and separate awards will be made thereon. Blank forms, plans and specifications may be obtained or seen at the office of the Superintendent, at Estimating Room, 9th floor, Hall of the Board of Education, Park ave. and 59th st., Manhattan, and also at Branch Office, 131 Livingston st., Brooklyn.

C. B. J. SNYDER, Superintendent of School Buildings.  
Dated, June 6, 1917. j6,18  
See General Instructions to Bidders on last page, last column, of the "City Record."

## DEPARTMENT OF FINANCE.

### Sales of Tax Liens.

Notice of Sale of Tax Liens of the City of New York, for Unpaid Taxes, Water Rents and Assessments for Local Improvements upon Lands and Tenements within that part of the City of New York, now known and described as the Borough of Manhattan, Affecting Property as shown on the Tax Map of said City for said Borough of Manhattan, and also for Unpaid Taxes on the Real Estate of Corporations and Taxes on the Special Franchises of Corporations Affecting Property of certain Corporations and Individuals within the said Borough of Manhattan.

THE CITY OF NEW YORK, DEPARTMENT OF FINANCE, BUREAU FOR THE COLLECTION OF ASSESSMENTS AND ARREARS OF TAXES AND ASSESSMENTS, MUNICIPAL BUILDING, BOROUGH OF MANHATTAN, CITY OF NEW YORK.

Under the direction of Hon. William A. Prendergast, Comptroller of the City of New York, I, Daniel Moynahan, Collector of Assessments and Arrears, hereby give public notice, pursuant to the provisions of Chapter 17, Title 5, of the Greater New York Charter:

That the respective owners of the lands and tenements in the Borough of Manhattan, in the City of New York, as said lands and tenements are shown upon the Tax Map of said City for said Borough, on which any taxes or any assessment for local improvements have been imposed and become a lien and have remained unpaid for three years since the same were due and payable, or on which any water rent has been imposed and become a lien and has remained due and unpaid for four years since the same was due and payable, and also corporations and individuals as owners of certain lands or certain special franchises within the Borough of Manhattan on which taxes on the real estate of corporations, or taxes on the special franchises of corporations have been imposed and become a lien and have remained unpaid for three years since the same were due and payable, are required to pay the amount of said taxes, assessments and water rents together with all unpaid taxes, water rents and assessments affecting such lands and tenements which became a lien and were due and payable prior to March 15, 1917 (the taxes, water rents and assessments for local improvements required to be paid, thus comprising all unpaid taxes and water rents affecting said properties contained in assessment rolls down to and including the assessment roll of the City of New York for the year nineteen hundred and sixteen and all assessments for local improvements affecting said properties confirmed and entered up to March 4, 1917, inclusive), with all penalties thereon remaining unpaid, together with the interest thereon at the rate provided by law from the time the same became liens so as to be due and payable to the date of payment and the charges of this notice and advertisement to the Collector of Assessments and Arrears, at his office on the third floor of the Municipal Building, situate at Centre st., Duane st. and Park Row, Borough of Manhattan, in the City of New York.

AND NOTICE IS HEREBY GIVEN that if default be made in such payment the lien of the City of New York upon any of said lands and tenements for any tax, assessment or water rent which became a lien so as to be due and payable before March 15, 1917, will be sold at Public Auction in Room 310, third floor, Municipal Building, Borough of Manhattan, in the City of New York on

THURSDAY, AUGUST 23, 1917,

at two-thirty o'clock in the afternoon of that day, for the lowest rate of interest, not exceeding twelve per centum per annum, at which any person or persons shall offer to take the same in consideration of advancing the said taxes, water rents and assessments and penalties, as the case may be, and interest thereon as aforesaid to the time of sale, the charges of notice and advertisement and all other costs and charges accrued thereon; and that such sale will be continued from time to time until all said liens for taxes, water rents and assessments for local improvements so advertised for sale affecting such lands and tenements shall be sold.

The transfer of tax lien to be executed and delivered to the purchaser thereof pursuant to the terms of said sale shall be subject to the lien for and the right of the City of New York to collect and receive all taxes, water rents and assessments for local improvements and penalties and interest thereon which accrued and became a lien, or which shall accrue and become a lien upon said premises so as to be due and payable on and after the date stated in the first advertisement of said sale as stated herein, namely, the 15th day of March, 1917 (i. e., the lien for and right of the City of New York to collect and receive all taxes and water rents, included in the assessment rolls of the City of New York for the years subsequent to 1916, and assessments for local improvements entered subsequent to March 4, 1917).

NOTICE IS HEREBY FURTHER GIVEN that a particular and detailed statement of the property affected showing section or ward, block and lot number thereof as the same may be on the Tax Map of the City of New York for the Borough of Manhattan and the tax liens thereon which are to be sold, is published in a pamphlet and that copies thereof are deposited in the office of the Collector of Assessments and Arrears in the Borough of Manhattan and will be delivered to any person applying for the same.

Dated, New York, May 5, 1917.

This notice applies to arrears as of March 15, 1917.

DANIEL MOYNAHAN, Collector of Assessments and Arrears of The City of New York.  
m5,12,19,26,j2,9,16,23,30,jy7,14,21,28,a

### Corporation Sale of Real Estate.

PUBLIC NOTICE IS HEREBY GIVEN that the Commissioners of the Sinking Fund of The City of New York, by virtue of the powers vested in them by law, will offer for sale at public auction, on

FRIDAY, JUNE 29, 1917,

at 12 noon, in Room 368, Municipal Building, Manhattan, the following described property: All these certain pieces or parcels of real estate situated in the Town of Mt. Pleasant, County of Westchester and State of New York, designated on Map Acc. E-703 of the Board of Water Supply as fee in Parcels Nos. 1016A, 1016B, 1016C, 1016D, and a perpetual easement in Parcel No. 1017, bounded and described as follows:

1016A Fee.

Beginning at a point in the westerly line of Parcel No. 1016E (which parcel is a subdivision of Parcel No. 1016 of Section 15, Southern Aqueduct Department, the map of which section was filed in the office of the Register of the County of Westchester at White Plains, N. Y., on July 7, 1909, as Map No. 1683), which point is 1,747.3 feet northeasterly from the southwest corner of said parcel No. 1016E, measured along the westerly line of same and running from thence N. 58 degrees 21 minutes W. 25.0 feet, N. 31 degrees 39 minutes E. 150.0 feet and S. 58 degrees 21 minutes E. 25.0 feet to another point in the before mentioned westerly line of Parcel No. 1016E; thence along said westerly line S. 11 degrees 39 minutes W. 750.0 feet to the point or place of beginning, containing 0.09 acre.

1016B and 1016C Fee.

Beginning at a point on the easterly line of Parcel 1016E (which parcel is a subdivision of Parcel No. 1016 of Section 15, Southern Aqueduct Department, the map of which section was filed in the office of the Register of the County of Westchester, at White Plains, N. Y., on July 7, 1909, as Map No. 1683), which point is 1,737.0 feet northeasterly from the southeast corner of said Parcel No. 1016E, measured along said easterly line N. 31 degrees 39 minutes E. 650.0 feet to a point in the easterly side of an access road; thence along the easterly side of said road S. 41 degrees 12 minutes E. 90.8 feet, S. 34 degrees 58 minutes E. 94.9 feet and S. 30 degrees 34 minutes E. 283.8 feet; thence S. 31

degrees 39 minutes W. 286.6 feet; thence N. 79 degrees 53 minutes W. 456.9 feet to the point or place of beginning, containing 4.66 acres.

1016D Fee.

Beginning at a point in the westerly line of Parcel No. 1016E (which parcel is a subdivision of Parcel 1016 of Section 15, Southern Aqueduct Department, the map of which section was filed in the office of the Register of the County of Westchester, at White Plains, N. Y., on July 7, 1909, as Map No. 1683), which point is 285.3 feet northeasterly from the most westerly corner of Parcel No. 1016A (which parcel is also shown on map Acc. E-335, which map was filed in the office of the Register of the County of Westchester, at White Plains, N. Y., on April 9, 1910, as Map No. 1901), and running from thence N. 13 degrees 56 minutes W. 70.0 feet and N. 31 degrees 39 minutes E. 190.0 feet to the easterly side of a road; thence along the easterly side of said road S. 45 degrees 56 minutes E. 51.2 feet to a point in the before mentioned westerly line of Parcel No. 1016E; thence along said westerly line S. 31 degrees 39 minutes W. 228.0 feet to the point or place of beginning, containing 0.240 acre.

1017 Perpetual Easement.

Beginning at the most easterly corner of Parcel No. 1016C (which parcel is a subdivision of Parcel 1016 of Section 15, Southern Aqueduct Department, map of which section was filed in the office of the Register of the County of Westchester at White Plains, N. Y., on July 7, 1909, as Map No. 1683) and running thence along the easterly side of a road S. 30 degrees 34 minutes E. 190.0 feet, S. 36 degrees 04 minutes E. 201.8 feet and S. 39 degrees 17 minutes E. 92.0 feet to a point in the westerly side of a road from White Plains to Hawthorne; thence along the westerly side of said road S. 16 degrees 44 minutes W. 30.1 feet; thence N. 39 degrees 17 minutes W. 109.5 feet, N. 36 degrees 04 minutes W. 203.7 feet and N. 30 degrees 34 minutes W. 178.0 feet to a point in the before mentioned easterly line of Parcel No. 1016C; thence along said easterly line N. 31 degrees 39 minutes E. 28.3 feet to the point or place of beginning, containing 0.28 acre.

The minimum or upset price at which said property shall be sold is hereby fixed at the sum of Four Thousand Dollars (\$4,000). The sale to be made upon the following

TERMS AND CONDITIONS:

The successful bidder shall remove at his own

expense all spoil on these parcels and the adjoining aqueduct right of way at the earliest date and not later than April 1, 1919, to the satisfaction of the Chief Engineer of the Board of Water Supply.

The City reserves the right to remove the existing fences on these parcels or its right of way.

The highest bidder will be required to pay ten (10) per cent. of the amount of his bid, together with the auctioneer's fees at the time of sale, and ninety (90) per cent. upon the delivery of the deed, which shall be within sixty (60) days from the date of sale.

The deed so delivered shall be in the form of a bargain and sale deed, without covenants.

The Comptroller may, at his option, resell the property if the successful bidder shall fail to comply with the terms of the sale, and the person so failing to comply therewith will be held liable for any deficiency which may result from such resale.

The right is reserved to reject any and all bids.

Maps of said real estate may be seen on application at the Department of Finance (Division of Real Estate), Room 733, Municipal Building, Manhattan.

By order of the Commissioners of the Sinking Fund under resolution adopted at meeting of the Board held May 31, 1917.

E. D. FISHER, Deputy and Acting Comptroller, City of New York.

Department of Finance, Comptroller's Office, June 12, 1917. j13,29

### Corporation Sale of Structures and Appurtenances Thereon on City Real Estate by Sealed Bids.

AT THE REQUEST OF THE COMMISSIONER OF DOCKS, public notice is hereby given that the Commissioners of the Sinking Fund, by virtue of the powers vested in them by law, will offer for sale by sealed bids certain structures standing upon property owned by The City of New York, formerly used for dock purposes, in the

#### Borough of Brooklyn.

BEING the platforms on piles, houses and houseboats, etc., located between the easterly side of the boardwalk leading to Manhattan Beach at the foot of Ocean ave., Sheepshead Bay, and a line 133 feet easterly therefrom, in the Borough of Brooklyn, which are more particularly described on a certain map on file in the office of the Collector of City Revenue, Department of Finance, Room 368, Municipal Building, Borough of Manhattan.

PURSUANT to a resolution of the Commissioners of the Sinking Fund, adopted at a meeting held March 29, 1917, the sale by sealed bids of the above buildings and appurtenances thereto will be held by direction of the Comptroller on

WEDNESDAY, JUNE 27, 1917,

at 11 a. m., in lots and parcels, and in manner and form as follows:

Parcel A—Structures consisting of platforms on piles, frame houses, houseboats, etc., between the easterly side of the boardwalk leading to Manhattan beach from the foot of Ocean ave., Sheepshead Bay, Borough of Brooklyn, and a line about 133 feet easterly therefrom, described as follows:

Lot 1—Platform on piles adjoining the easterly side of the Boardwalk and 13.6 feet south of Emmons ave., 36 feet long and 10.4 feet wide, together with a frame lean-to thereon about 8 feet high, 32 feet long and 10.4 feet wide.

Lot 2—Platform on piles located 10 feet east of Boardwalk, 12.5 feet wide, 69.2 feet long, with "L" extension on Emmons ave. side 10 feet wide and 13.6 feet long leading to Boardwalk, together with a one-story frame structure 10.8 feet high on Emmons ave. and 7.40 feet high on the outshore end of the structure, covering all but 5 feet of the outshore end of said platform.

Lot 3—Platform on piles located 23.5 feet east of Boardwalk, 39.5 feet long, 26.2 feet of which is 24.4 feet wide and the remaining 13.3 feet in length is 24.4 feet wide at the inshore end and 22.25 feet in width at outshore end, together with one-story frame structure 10.10 feet high along Emmons ave. and 8.10 feet high at outshore end, covering the entire platform. Also a runway on piles 4.9 feet wide extending about 120 feet outshore of the above described platform.

Lot 4—Platform on piles located 51.6 feet east of the Boardwalk, 43.9 feet long and about 20 feet wide, together with a one-story frame structure 9.70 feet high along the sides and a 14.20-foot-high peak at center, covering the entire platform.

Lot 5—Platform on piles located 71.9 feet east of the Boardwalk, 44.75 feet in length, 13.8 at outshore end, together with a one-story frame structure 10.10 feet high along Emmons ave. side and 9.70 feet high on outshore side, covering the entire platform. Also a small addition to above mentioned platform at outer end of same, 4.4 feet long and 5.3 feet wide.

Lot 6—Platform on piles located about 71 feet east of Boardwalk and about 91 feet south of Emmons ave., 26.8 feet long and 3.9 feet wide, together with a one-story frame structure about 6 feet high, 7.5 feet long and 3.9 feet wide on outer end of said platform.

Lot 7—Platform on piles located 85.7 feet east of Boardwalk, 118.6 feet long and 20.7 feet wide, together with a one-story frame structure formerly used as a waiting room located on said platform about 88 feet south of Emmons ave., 15.3 feet long, 19 feet wide and 7.60 feet high along the sides of the structure and 9.30 feet high along the ridge at center.

Lot 8—Platform on piles located 70 feet at inner end and 40 feet at outer end east of the Boardwalk and 134 feet south of Emmons ave., 105.7 feet long and 20 feet wide, together with a one-story frame structure at outer end of same 8.20 feet high on one side and 9.20 feet high on other side, 12.25 feet wide and 14 feet long. Also a runway 16.2 feet long and 4 feet wide connecting said platform with platform mentioned in Parcel 7. Also a group of piles located about 28 feet south of platform described in this parcel.

Lot 9—Platform on piles located 106.4 feet east of Boardwalk, 10 feet long and 15.5 feet wide.

Houseboats, should the same be still there at time of sale.

Lot 10—Houseboat about 8 feet high, 24.5 feet long and 12.05 feet wide, with awning roof on top, on scow 33.60 feet long, 17.40 feet wide, located 11 feet east of Boardwalk and 77 feet south of Emmons ave.

Lot 11—Houseboat about 8 feet high, 41 feet long and 11 feet wide, with awning roof on top, on scow 48.2 feet long, 11 feet wide, located about 63 feet east of Boardwalk and 63 feet south of Emmons ave.

#### SPECIAL CONDITIONS.

All of the lots as described above will be sold as one parcel.

All supporting piles under platforms, houseboats or structures mentioned in the foregoing parcels are to be entirely removed by the successful bidder, it being the intention of the City to have the entire area above described entirely cleared of all obstructions.

The time for removal is limited to fifteen days from the date of sale, and any structures, etc., not fully removed at the expiration of that period will be taken away by the Department of Docks and Ferries and the expense of such removal will be paid out of the security deposited by the purchaser.

Sealed bids (blank forms of which may be obtained upon application) will be received by the Comptroller at the office of the Collector of City Revenue, Room 368, Municipal Building, Borough of Manhattan, until 11 a. m., on the 27th day of June, 1917, and then publicly opened for the sale for removal of the above described buildings and appurtenances thereto, and the award will be made to the highest bidder within twenty-four hours, or as soon as possible thereafter.

Each parcel must be bid for separately and will be sold in its entirety, as described in above advertisement.

Each and every bid must be accompanied by a deposit of cash or certified check in a sum equal to 25 per cent. of the amount of the bid, except that a minimum deposit of \$50 will be required with all bids and that a deposit of \$500 will be sufficient to entitle bidders to bid on any or all of the buildings.

Deposits of unsuccessful bidders will be returned within twenty-four hours after successful bidders have paid purchase price in full and given security, and those of successful bidders may be declared forfeited to The City of New York by the Comptroller upon the failure of the successful bidder to further comply with the requirements of the terms and conditions of the sale as set forth hereinafter.

Successful bidders will be required to pay the purchase money and deposit the required security within twenty-four hours of the receipt of notification of the acceptance of their bids.

The Comptroller reserves the right to reject any and all bids and to waive any defects or informalities in any bid should it be deemed in the interest of The City of New York to do so. All bids must state clearly (1) the number or description of the building or buildings bid for, (2) the amount of the bid, (3) the full name and address of the bidder.

All bids must be inclosed in properly sealed envelopes, marked "Proposals to be opened June 27, 1917," and must be delivered, or mailed in time for their delivery, prior to 11 a. m. of that date to the "Collector of City Revenue, Room 368, Municipal Building, New York City," from whom any further particulars regarding the buildings to be disposed of may be obtained.

THE BUILDINGS WILL BE SOLD FOR IMMEDIATE REMOVAL ONLY, SUBJECT TO THE TERMS AND CONDITIONS PRINTED ON THE LAST PAGE OF THIS ISSUE OF THE "CITY RECORD," AS MODIFIED BY THE ABOVE STATED "SPECIAL CONDITIONS."

E. D. FISHER, Deputy and Acting Comptroller.

City of New York, Department of Finance, Comptroller's Office, June 8, 1917. j12,27

### Confirmation of Assessments.

#### NOTICE TO PROPERTY OWNERS.

IN PURSUANCE OF SECTION 986 OF THE Greater New York Charter, the Comptroller of The City of New York hereby gives public notice of the confirmation by the Supreme Court and the entering in the Bureau for the Collection of Assessments and Arrears of assessment for OPENING AND ACQUIRING TITLE TO THE FOLLOWING NAMED AVENUE IN THE BOROUGH OF THE BRONX:

SECTION 14.  
MANOR AVE.—OPENING FROM Westchester ave. southwardly to Bronx River ave. Confirmed May 17, 1917. Entered June 12, 1917. Area of assessment includes all those lands, tenements and hereditaments and premises situate and being in the Borough of The Bronx, in The City of New York, which, taken together, are bounded and described as follows, viz.:

Beginning at a point on the southwesterly line of Bronx River ave. where it is intersected by the prolongation of a line midway between Ward ave. and Manor ave., and running thence northwardly along the said line midway between Ward ave. and Manor ave. and along the prolongation of the said line to a point distant 100 feet northerly from the northerly line of Westchester ave., the said distance being measured at right angles to Westchester ave.; thence eastwardly and parallel with Westchester ave. to the intersection with a line midway between Manor ave. and Stratford ave.; thence southwardly along the said line midway between Manor ave. and Stratford ave. and along the prolongation of the said line to the intersection with the prolongation of the centre line of Randall ave. as this street is laid out east of Stratford ave.; thence westwardly along the said prolongation of the centre line of Randall ave. to the intersection with the westerly line of Randall ave. as this street is laid out adjoining Bronx River ave. on the south; thence northwardly and parallel with Bronx River ave. to the intersection with a line at right angles to Bronx River ave. and passing through the point of beginning; thence northwardly along the said line at right angles to Bronx River ave. to the point or place of beginning.

The above entitled assessment was entered on the day hereinafore given in the Record of Titles of Assessments kept in the Bureau for the Collection of Assessments and Arrears of Taxes and Assessments and of Water Rents, and unless the amount assessed for benefit on any person or property shall be paid on or before August 11, 1917, which is sixty days after the date of said entry of the assessment, interest will be collected thereon at the rate of seven per centum per annum, to be calculated from ten days after the date of entry to the date of payment, as provided by Sections 159 and 987 of the Greater New York Charter.

The above assessment is payable to the Collector of Assessments and Arrears at his office in the Bergen Building, 4th floor, southeast corner of Arthur and Tremont aves., Borough of The Bronx, between the hours of 9 a. m. and 2 p. m., and on Saturdays from 9 a. m. to 12 noon.

WILLIAM A. PRENDERGAST, Comptroller.  
Dated, New York, June 12, 1917. j15,26

IN PURSUANCE OF SECTION 1018 OF THE Greater New York Charter, the Comptroller of the City of New York hereby gives public notice to all persons, owners of property, affected by the following assessments for LOCAL IMPROVEMENTS IN THE BOROUGH OF QUEENS:

#### FIRST WARD.

Regulating, grading, curbing, flagging, paving, etc., THOMSON AVE. REGULATING, GRADING, CURBING, FLAGGING, PAVING, ETC., THOMSON AVE. from the Viaduct to Diagonal st. and MEADOW ST., from Diagonal st. to Thomson ave., and constructing receiving basins and appurtenances on the easterly corner of Thomson ave. and Meadow st., and on the northerly side of Meadow st., about 144 feet east of Thomson ave. Affecting Blocks 96, 97, 98, 115, 182, 183, 197, 198, 203, 212 to 219, 220, 221, 223 to 235, 239, 240, 241 and 244 to 249.

#### FIRST AND SECOND WARDS.

REGULATING, GRADING, CURBING, FLAGGING, PAVING, ETC., VAN DAM ST. from Diagonal st. to Greenpoint ave., together with a list of awards for damages caused by a change of grade. Affecting Blocks 161, 176, 178, 179 to 182, 213 to 217, 247, 248, 252 to 294, 1st Ward, and Block 2309, 2nd Ward.

—that the above assessments were confirmed by the Board of Revision of Assessments on June 6, 1917, and entered June 6, 1917, in the Record



of Titles of Assessments kept in the Bureau for the Collection of Assessments and Arrears of Taxes and Assessments and of Water Rents, and unless the amount assessed for benefit on any person or property shall be paid on or before August 6, 1917, which is sixty days after the date of said entry of the assessments, interest will be collected thereon at the rate of seven per centum per annum, to be calculated from ten days after the date of said entry to the date of payment, as provided by Sections 159 and 1019 of the Greater New York Charter.

The above assessments are payable to the Collector of Assessments and Arrears at his office in the Municipal Building, Court House Square, L. I. City, Borough of Queens, between the hours of 9 a. m. and 2 p. m., and on Saturdays from 9 a. m. to 12 noon.

WILLIAM A. PRENDERGAST, Comptroller.  
Dated, New York, June 6, 1916. j13,23

IN PURSUANCE OF SECTION 1018 OF THE Greater New York Charter, the Comptroller of The City of New York hereby gives public notice to all persons, owners of property, affected by the following assessments for LOCAL IMPROVEMENTS IN THE BOROUGH OF MANHATTAN:

SECTION 4.  
W. 87TH ST.—RESTORING ASPHALT PAVEMENT IN FRONT OF PREMISES NO. 150. Area of assessment affects lot 50, block 1217.

The above assessment was certified to the Collector of Assessments and Arrears under the provisions of section 391 of the Greater New York Charter.

The above assessment was entered June 6, 1917, in the Record of Titles of Assessments kept in the Bureau for the Collection of Assessments and Arrears of Taxes and Assessments and of Water Rents, and unless the amount assessed for benefit on any person or property shall be paid on or before August 6, 1917, which is sixty days after the date of said entry of the assessments, interest will be collected thereon at the rate of seven per centum per annum, to be calculated from ten days after the date of said entry to the date of payment, as provided by Sections 159 and 1019 of the Greater New York Charter.

IN PURSUANCE OF SECTION 986 OF THE Greater New York Charter, the Comptroller of The City of New York hereby gives public notice of the confirmation by the Supreme Court and the entering in the Bureau for the Collection of Assessments and Arrears of assessment for OPENING AND ACQUIRING TITLE to the following named avenues in the BOROUGH OF QUEENS:

SECOND WARD.  
GRAND VIEW AVE.—OPENING, from Metropolitan ave. to Stanhope st., and from Linden ave. to Forest ave. Confirmed March 27, 1917; entered June 4, 1917. Area of assessment includes all those lands, tenements and hereditaments and premises situate and being in the Borough of Queens, in The City of New York, which, taken together, are bounded and described as follows, viz:

Beginning at a point on the northerly line of Metropolitan ave. where it is intersected by a line bisecting the angle formed by the intersection of the prolongations of the center lines of Grandview ave. and Amory ave., as these streets are laid out between Rene pl. and Amory court, and running southeasterly along the said bisecting line to the intersection with the center line of Stanhope st.; thence southwesterly along the center line of Stanhope st. to the intersection with the prolongation of a line midway between Grandview ave. and Amory ave., as these streets are laid out between Stanhope st. and Elecker st.; thence southeasterly along the said line midway between Grandview ave. and Amory ave. and along the prolongations of the said line to the intersection with the prolongations of the northerly line of Grandview ave. and the westerly line of Forest ave., as these streets are laid out between Linden st. and Elecker st.; thence southwesterly along the said bisecting line to the intersection with a line distant 100 feet northeasterly from and parallel with the northeasterly line of Grand-

The above assessment is payable to the Collector of Assessments and Arrears at his office in the Municipal Building, north side, 3d floor, Manhattan, between the hours of 9 a. m. and 2 p. m., and on Saturdays from 9 a. m. to 12 noon.

WILLIAM A. PRENDERGAST, Comptroller.  
Dated, New York, June 6, 1917. j13,23

IN PURSUANCE OF SECTION 1018 OF THE Greater New York Charter, the Comptroller of The City of New York hereby gives public notice to all persons, owners of property, affected by the following assessments for LOCAL IMPROVEMENTS IN THE BOROUGH OF MANHATTAN:

SECTION 3.  
RESTORING ASPHALT PAVEMENT at 236 West 30th st. Area of assessment affects Lot 63, Block 779.

SECTION 5.  
RESTORING ASPHALT PAVEMENT in front of 619 Madison ave. Area of assessment affects Lot 46, Block 1294.

The above assessments were certified to the Collector of Assessments and Arrears under the provisions of section 391 of the Greater New York Charter.

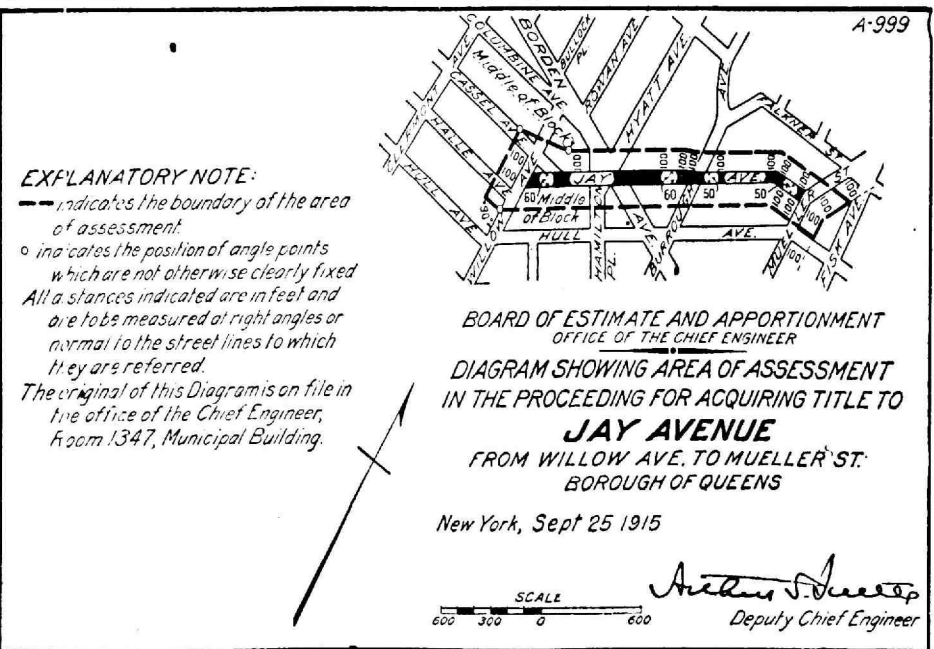
—that the above assessment was entered June 4, 1917, in the Record of Titles of Assessments kept in the Bureau for the Collection of Assessments and Arrears of Taxes and Assessments and of Water Rents, and unless the amount assessed for benefit on any person or property shall be paid on or before August 3, 1917, which is sixty days after the date of said entry of the assessments, interest will be collected thereon at the rate of seven per centum per annum, to be calculated from ten days after the date of said entry to the date of payment, as provided by Sections 159 and 1019 of the Greater New York Charter.

The above assessment is payable to the Collector of Assessments and Arrears at his office in the Municipal Building, north side, 3d floor, Manhattan, between the hours of 9 a. m. and 2 p. m., and on Saturdays from 9 a. m. to 12 noon.

WILLIAM A. PRENDERGAST, Comptroller.  
Dated, New York, June 4, 1917. j12,22

view ave., the said distance being measured at right angles to Grandview ave.; thence southeasterly along the said line parallel with Grandview ave. to the intersection with the easterly line of Forest ave.; thence easterly at right angles to Forest ave. a distance of 100 feet; thence southwesterly and parallel with Forest ave. to a point distant 100 feet southerly from the southerly line of Palmetto st., the said distance being measured at right angles to Palmetto st.; thence westwardly and parallel with Palmetto st., as this street is laid out east of Forest ave. to the intersection with the prolongation of a line distant 100 feet southeasterly from and parallel with the southeasterly line of Palmetto st., as this street is laid out west of Forest ave.; the said distance being measured at right angles to Palmetto st.; thence southwesterly along the said line parallel with Palmetto st. to the intersection with the prolongation of a line midway between Grandview ave. and Fairview ave.; thence northwesterly along the said line midway between Grandview ave. and Fairview ave. and along the prolongation of the said line to the intersection with a line at right angles to Metropolitan ave. and passing through a point on its southerly side midway between Grandview ave. and Starr st.; thence northwardly along the said line at right angles to Metropolitan ave. to a point distant 100 feet northerly from its northerly side; thence easterly and parallel with Metropolitan ave. to the intersection with a line at right angles to Metropolitan ave. and passing through the point of beginning; thence southwardly along the said line at right angles to Metropolitan ave. to the point or place of beginning.

JAY AVE.—OPENING, from Willow ave. to Mueller st. Confirmed May 8, 1917; entered June 4, 1917. Area of assessment fixed and prescribed as the area of assessment for benefit by the Board of Estimate and Apportionment on the 22nd day of October, 1915, and that the said area of assessment is shown on the following diagram:



The above entitled assessment was entered on the day hereinbefore given in the Record of Titles of Assessments kept in the Bureau for the Collection of Assessments and Arrears of Taxes and Assessments and of Water Rents, and unless the amount assessed for benefit on any person or property shall be paid on or before Aug. 3, 1917, which is sixty days after the date of said entry of the assessments, interest will be collected thereon at the rate of seven per centum per annum, to be calculated from ten days after

Interest on City Bonds and Stock.

THE INTEREST DUE JULY 1, 1917, ON Registered and Coupon Bonds and Stock of The City of New York, and of the former corporations now included therein, will be paid on that day by the Comptroller at his office (Room 851), Municipal Building, Chambers and Centre sts., Manhattan.

The books for the transfer of bonds and stock on which interest is payable July 1, 1917, will be closed from June 15, 1917, to July 1, 1917.

WILLIAM A. PRENDERGAST, Comptroller.  
City of New York, Department of Finance, Comptroller's Office, June 6, 1917. j16,30

Corporation Sale of Buildings and Appurtenances Thereto on City Real Estate by Sealed Bids.  
AT THE REQUEST OF THE PRESIDENT OF The Borough of The Bronx, public notice is hereby given that the Commissioners of the Sinking Fund, by virtue of the powers vested in them by law will offer for sale by sealed bids certain encroachments standing upon property owned by The City of New York, acquired by it for street opening purposes in the

BEING the buildings, parts of buildings, etc., standing within the lines of Damage Parcel No. 123 of the Blackrock ave. proceeding, in the Borough of The Bronx, which are more particularly described on a certain map on file in the office of the Collector of City Revenue, Department of Finance, Room 368, Municipal Building, Borough of Manhattan.

PURSUANT to a resolution of the Commissioners of the Sinking Fund, adopted at a meeting held May 31, 1917, the sale by sealed bids at the upset or minimum prices named in the description of each parcel of the above buildings and appurtenances thereto, will be held by direction of the Comptroller on

WEDNESDAY, JUNE 20, 1917,  
at 11 a. m., in lots and parcels, and in manner and form, and at upset prices as follows:  
Parcel No. 123—Part of two-story frame house and one and one-half story extension, 2058 Blackrock ave. Cut 8.1 feet on east side of house by 3.1 feet on west side of extension. Upset price, \$50.

Sealed bids (blank forms of which may be obtained upon application) will be received by the Comptroller at the office of the Collector of City Revenue, Room 368, Municipal Building, Borough of Manhattan, until 11 a. m. on the 20th day of June, 1917, and then publicly opened

for the sale for removal of the above described buildings and appurtenances thereto, and the award will be made to the highest bidder within twenty-four hours, or as soon as possible thereafter.

Each parcel must be bid for separately and will be sold in its entirety, as described in above advertisement.

Each and every bid must be accompanied by a deposit of cash or certified check in a sum equal to 25 per cent. of the amount of the bid, except that a minimum deposit of \$50 will be required with all bids, and that a deposit of \$500 will be sufficient to entitle bidders to bid on any or all of the buildings.

Deposits of unsuccessful bidders will be returned within twenty-four hours after successful bidders have paid purchase price in full and given security, and those of successful bidders may be declared forfeited to The City of New York by the Comptroller upon the failure of the successful bidder to further comply with the requirements of the terms and conditions of the sale as set forth hereinafter.

Successful bidders will be required to pay the purchase money and deposit the required security within twenty-four hours of the receipt of notification of the acceptance of their bids.

The Comptroller reserves the right to reject any and all bids and to waive any defects or informalities in any bid should it be deemed in the interest of The City of New York to do so.

All bids must state clearly (1) the number or description of the building or buildings bid for, (2) the amount of the bid, (3) the full name and address of the bidder.

All bids must be inclosed in properly sealed envelopes, marked "Proposals to be opened June 20, 1917," and must be delivered, or mailed in time for their delivery, prior to 11 a. m. of that date to the "Collector of City Revenue, Room 368, Municipal Building, New York City," from whom any further particulars regarding the buildings to be disposed of may be obtained.

THE BUILDINGS WILL BE SOLD FOR IMMEDIATE REMOVAL ONLY, SUBJECT TO THE TERMS AND CONDITIONS PRINTED ON THE LAST PAGE OF THIS ISSUE OF THE "CITY RECORD."

EDMUND D. FISHER, Deputy and Acting Comptroller.  
City of New York, Department of Finance, Comptroller's Office, June 2, 1917. j6,20

PUBLIC NOTICE IS HEREBY GIVEN THAT the Commissioners of the Sinking Fund, by virtue of the powers vested in them by law, will offer for sale by sealed bids certain buildings standing upon property owned by The City of New York, formerly used for Army purposes in the

Borough of Brooklyn.  
BEING the building on the southerly side of Calyer st., 50 feet westerly from Clifford pl., in the Borough of Brooklyn, which is more particularly described on a certain map on file in the office of the Collector of City Revenue, Department of Finance, Room 368, Municipal Building, Borough of Manhattan.

PURSUANT to a resolution adopted by the Commissioners of the Sinking Fund, at a meeting June 17, 1917, the sale by sealed bids of the above described buildings and appurtenances thereto will be held by direction of the Comptroller on

THURSDAY, JUNE 21, 1917,  
at 11 a. m., in lots and parcels, and in manner and form as follows:  
Parcel No. 1—Two-story frame building, 116 Calyer st., Brooklyn.

Sealed bids (blank forms of which may be obtained upon application) will be received by the Comptroller at the office of the Collector of City Revenue, Room 368, Municipal Building, Borough of Manhattan, until 11 a. m., on the 21st day of June, 1917, and then publicly opened for the sale for removal of the above described buildings and appurtenances thereto, and the award will be made to the highest bidder within twenty-four hours, or as soon as possible thereafter.

Each parcel must be bid for separately and will be sold in its entirety, as described in above advertisement.

Each and every bid must be accompanied by a deposit of cash or certified check in a sum equal to 25 per cent. of the amount of the bid, except that a minimum deposit of \$50 will be required with all bids, and that a deposit of \$500 will be sufficient to entitle bidders to bid on any or all of the buildings.

Deposits of unsuccessful bidders will be returned within twenty-four hours after successful bidders have paid purchase price in full and given security, and those of successful bidders may be declared forfeited to The City of New York by the Comptroller upon the failure of the successful bidder to further comply with the requirements of the terms and conditions of the sale as set forth hereinafter.

Successful bidders will be required to pay the purchase money and deposit the required security within twenty-four hours of the receipt of notification of the acceptance of their bids.

The Comptroller reserves the right to reject any and all bids and to waive any defects or informalities in any bid should it be deemed in the interest of The City of New York to do so.

All bids must state clearly (1) the number or description of the building or buildings bid for, (2) the amount of the bid, (3) the full name and address of the bidder.

All bids must be inclosed in properly sealed envelopes, marked "Proposals to be opened June 21, 1917," and must be delivered, or mailed in time for their delivery, prior to 11 a. m. of that date to the "Collector of City Revenue, Room K, No. 280 Broadway, New York City," from whom any further particulars regarding the buildings to be disposed of may be obtained.

THE BUILDINGS WILL BE SOLD FOR IMMEDIATE REMOVAL ONLY, SUBJECT TO THE TERMS AND CONDITIONS PRINTED ON THE LAST PAGE OF THIS ISSUE OF THE "CITY RECORD."

E. D. FISHER, Deputy and Acting Comptroller.  
City of New York, Department of Finance, Comptroller's Office, May 18, 1917. j2,21

Sureties on Contracts.

UNTIL FURTHER NOTICE SURETY COMPANIES will be accepted as sufficient upon the following contracts to the amounts named:

Supplies of Any Description, Including Gas and Electricity.

One company on a bond up to \$50,000.  
When such company is authorized to write that amount as per letter of Comptroller to the surety companies, dated Jan. 1, 1914.

Construction.

One company on a bond up to \$25,000.  
Including regulating, grading, paving, sewers, maintenance, dredging, construction of parks, parkways, docks, buildings, bridges, tunnels, aqueducts, repairs, heating, ventilating, plumbing, etc.

When such company is authorized to write that amount as per letter of Comptroller to the surety companies, dated Jan. 1, 1914.

Two companies will be required on any and every bond up to amount authorized by letter of Comptroller to the surety companies, dated Jan. 1, 1914.

WILLIAM A. PRENDERGAST, Comptroller.

DEPARTMENT OF DOCKS AND FERRIES.

Proposals.

SEALED BIDS WILL BE RECEIVED BY the Commissioner of Docks at his office Pier "A," foot of Battery pl., North River, Manhattan, until 12 noon, on

FRIDAY, JUNE 22, 1917.  
CONTRACT NO. 1578.  
FOR FURNISHING ALL THE LABOR AND MATERIALS REQUIRED FOR RESHEATHING THE TEAM GANGWAY AND WAGON WAY SPACES OF THE MUNICIPAL FERRY-BOAT "MAYOR GAYNOR."

The time for the completion of the work and the full performance of the contract is on or before the expiration of seven (7) consecutive working days.

The amount of security required is \$1,000.

The bidder shall state, both in writing and in figures, a total price for furnishing all of the labor and material and for doing all of the work called for. The contract is entire and for a complete job, and if awarded will be awarded to the bidder whose price is lowest for doing all of the work and whose bid is regular in all respects. In case of discrepancy between the written price and that given in figures the price in writing will be considered as the bid.

Work must be done at the time and in the manner directed.

Blank forms and further information may be obtained at the office of the said Department.

R. A. C. SMITH, Commissioner of Docks.  
Dated, June 8, 1917. j11,22  
See General Instructions to Bidders on last page, last column, of the "City Record."

DEPARTMENT OF WATER SUPPLY, GAS AND ELECTRICITY.

Proposals.

SEALED BIDS WILL BE RECEIVED BY the Commissioner of Water Supply, Gas and Electricity at Room 2351, Municipal Building, Manhattan, until 2 p. m., on

THURSDAY, JUNE 21, 1917.  
Boroughs of Manhattan and The Bronx.  
FOR FURNISHING, DELIVERING, UNLOADING, STACKING AND STORING CAST IRON PIPE, SPECIAL AND VALVE BOX CASTINGS, VALVES AND DOUBLE-NOZZLE FIRE HYDRANTS.

The time allowed for the delivery of the materials and supplies and the performance of the contract will be one hundred and twenty-five (125) consecutive calendar days on Section 1, sixty (60) consecutive calendar days on Section 2, one hundred (100) consecutive calendar days on Section 3, and one hundred and twenty-five (125) consecutive calendar days on Section 4.

The security required will be Eight Thousand Dollars (\$8,000) on Section 1, One Thousand Dollars (\$1,000) on Section 2, Five Thousand Dollars (\$5,000) on Section 3, and Five Thousand Dollars (\$5,000) on Section 4.

Bids will be received for each section singly or for all sections, but in comparing the bids the bids for each section will be compared separately and the contract awarded by sections to the lowest formal bidder.

Blank forms of bid, proposals and contract, including specifications, approved as to form by the Corporation Counsel, can be obtained at Room 2351, Municipal Building, Manhattan.

Dated, June 8, 1917.  
j11,21 WILLIAM WILLIAMS, Commissioner.  
See General Instructions to Bidders on last page, last column, of the "City Record."

SEALED BIDS WILL BE RECEIVED BY the Commissioner of Water Supply, Gas and Electricity, at Room 2351, Municipal Building, Manhattan, until 2 p. m., on

MONDAY, JUNE 18, 1917.  
FOR HAULING AND LAYING WATER MAINS AND APPURTENANCES IN BARREY, CHESTER, CRESCENT, LOMBARDY, E. 15TH, BAY, 46TH, BAY, 47TH, 58TH, 59TH, 61ST, 67TH AND 77TH STS. AND IN LOTT, MARINE, PORTER, 7TH AND 16TH AVES., BOROUGH OF BROOKLYN.

The time allowed for doing and completing the entire work is seventy-five (75) consecutive working days.

The amount in which security is required for the performance of the contract is Eight Thousand Dollars (\$8,000).

The bidder will state for what percentage of the Engineer's unit prices he will furnish each item of work, materials or supplies contained in the specifications or schedules, by which the bids will be tested. (See paragraph 13 on page 6 of Proposal for Bids.) The bids will be compared and award made to the lowest formal bidder in the aggregate or lump sum for all the items contained in the specifications and schedule of quantities.

Blank forms of bid, proposals and contract, including specifications, approved as to form by the Corporation Counsel, can be obtained at Room 2351, Municipal Building, Manhattan.

Dated, June 2, 1917.  
j6,18 WILLIAM WILLIAMS, Commissioner.  
See General Instructions to Bidders on last page, last column, of the "City Record."

BELLEVUE AND ALLIED HOSPITALS AND THE DEPARTMENTS OF PUBLIC CHARITIES, CORRECTION AND HEALTH.

Proposals.

SEALED BIDS WILL BE RECEIVED BY the Bellevue and Allied Hospitals and the Departments of Public Charities, Correction and Health, at the office of the Central Purchase Committee, Room 1220, Municipal Building, Manhattan, until 12:30 p. m., on

THURSDAY, JUNE 28, 1917.  
FOR FURNISHING AND DELIVERING CANNED GOODS AND GROCERIES.

The time for the performance of the contract is on or before Sept. 30, 1917, as stated in the schedule.

The amount of security required is thirty per cent of the contract amount awarded. No bid shall be considered unless it is accompanied by a deposit. Such deposit shall be in an amount not less than one and one-half per cent. of the total amount of the bid.

The bidder will state the price per unit, as called for in the schedules of quantities and prices, by which the bids will be tested. The extensions must be made and footed up, as the bids will be read from the total and awards, if made, made to the lowest bidder on each item or class, as stated in the schedules.

Bids must be submitted in duplicate, each copy in a separate envelope. No bid will be accepted unless this provision is complied with.

Specifications referred to in the schedules may be had upon application at the office of the Bureau of Contract Supervision, Room 1327, Municipal Building.

Blank forms and further information may be obtained at the office of the Central Purchase Committee, twelfth floor, Municipal Building, Manhattan.

BELLEVUE AND ALLIED HOSPITALS,



JOHN W. BRANNAN, M. D., President, Board of Trustees.  
DEPARTMENT OF PUBLIC CHARITIES,  
JOHN A. KINGSBURY, Commissioner.  
DEPARTMENT OF CORRECTION, BURDETTE G. LEWIS, Commissioner.  
DEPARTMENT OF HEALTH, HAVEN EMERSON, M. D., Commissioner.  
j16,28  
See General Instructions to Bidders on last page, last column, of the "City Record," except for the address of the office for receiving and opening bids.

SEALED BIDS WILL BE RECEIVED BY THE Bellevue and Allied Hospitals and the Departments of Public Charities, Correction and Health, at the office of the Central Purchase Committee, Room 1220, Municipal Building, Manhattan, until 2.30 p. m., on

THURSDAY, JUNE 21, 1917.

FOR FURNISHING AND DELIVERING BUTTER, CHEESE, EGGS, BREAD AND ROLLS.

The time for the performance of the contract is on or before Sept. 30, 1917, as stated in the schedule.

The amount of security required is thirty (30) per cent. of the contract amount awarded.

No bid will be considered unless it is accompanied by a deposit. Such deposit shall be in an amount not less than one and one-half (1½) per cent. of the total amount of the bid.

The bidder will state the price per unit, as called for in the schedules of quantities and prices, by which the bids will be tested. The extensions must be made and footed up, as the bids will be read from the total and awards, if made, made to the lowest bidder on each item or class, as stated in the schedules.

Bids must be submitted in duplicate, each copy in a separate envelope. No bid will be accepted unless this provision is complied with. Specifications referred to in the schedules may be had upon application at the office of the Bureau of Contract Supervision, Room 1327, Municipal Building, Manhattan.

Blank forms and further information may be obtained at the office of the Central Purchase Committee, 12th floor, Municipal Building, Manhattan.

BELLEVUE AND ALLIED HOSPITALS,  
JOHN W. BRANNAN, M. D., President, Board of Trustees.

DEPARTMENT OF PUBLIC CHARITIES,  
JOHN A. KINGSBURY, Commissioner.

DEPARTMENT OF CORRECTION, BURDETTE G. LEWIS, Commissioner.

DEPARTMENT OF HEALTH, HAVEN EMERSON, M. D., Commissioner.

See General Instructions to Bidders on last page, last column, of the "City Record," except for the address of the office for receiving and opening bids.

SEALED BIDS WILL BE RECEIVED BY the Bellevue and Allied Hospitals and the Departments of Public Charities, Correction and Health, at the office of the Central Purchase Committee, Room 1220, Municipal Building, Manhattan, until 12.30 p. m., on

MONDAY, JUNE 18, 1917.

FOR FURNISHING AND DELIVERING BUTTER.

The time for the performance of the contract is on or before July 31, 1917.

The amount of security required is thirty (30) per cent. of the contract amount awarded.

No bid will be considered unless it is accompanied by a deposit. Such deposit shall be in an amount not less than one and one-half (1½) per cent. of the total amount of the bid.

The bidder will state the price per unit, as called for in the schedules of quantities and prices, by which the bids will be tested. The extensions must be made and footed up, as the bids will be read from the total and awards, if made, made to the lowest bidder on each item or class, as stated in the schedules.

Bids must be submitted in duplicate, each copy in a separate envelope. No bid will be accepted unless this provision is complied with. Specifications referred to in the schedules may be had upon application at the office of the Bureau of Contract Supervision, Room 1327, Municipal Building, New York City.

Blank forms and further information may be obtained at the office of the Central Purchase Committee, 12th floor, Municipal Building, Manhattan.

BELLEVUE AND ALLIED HOSPITALS,  
JOHN W. BRANNAN, M. D., President.

DEPARTMENT OF PUBLIC CHARITIES,  
JOHN A. KINGSBURY, Commissioner.

DEPARTMENT OF CORRECTION, BURDETTE G. LEWIS, Commissioner.

DEPARTMENT OF HEALTH, HAVEN EMERSON, M. D., Commissioner.

See General Instructions to Bidders on last page, last column, of the "City Record," except for the address of the office for receiving and opening bids.

## BOROUGH OF THE BRONX.

### Proposals.

SEALED BIDS WILL BE RECEIVED BY the President of the Borough of The Bronx, at his office, Municipal Building, Crotona Park, Tremont ave. and 3rd ave., until 10.30 a. m., on

THURSDAY, JUNE 21, 1917.

NO. 1. FOR REGULATING, GRADING, SETTING CURB, LAYING SIDEWALKS AND CROSSWALKS, BUILDING INLETS, RECEIVING BASINS, DRAINS, CULVERTS, APPROACHES AND GUARD RAILS WHERE NECESSARY IN E. 178TH ST., FROM BRONX PARK AVE. TO MORRIS PARK AVE., TOGETHER WITH ALL WORK INCIDENTAL THERETO.

The Engineer's estimate of the work is as follows:

130 cubic yards of excavation of all kinds.  
3,900 cubic yards of filling.  
650 linear feet of new bluestone curb.  
3,320 square feet of two-course concrete sidewalk (including maintenance for one year).  
370 cubic yards dry rubble masonry.  
1,000 feet B. M. timber.  
700 linear feet new guard rail.  
7 cubic yards of brick masonry.

The time allowed for the full completion of the work herein described will be 60 consecutive working days.

The amount of security required for the proper performance of the contract will be Eighteen Hundred Dollars (\$1,800).

NO. 2. FOR REGULATING, GRADING, SETTING CURB, LAYING SIDEWALKS AND CROSSWALKS, BUILDING INLETS, RECEIVING BASINS, DRAINS, CULVERTS, APPROACHES AND GUARD RAILS WHERE NECESSARY IN GREYSTONE AVE. FROM W. 236TH ST. TO A POINT ABOUT 375 FEET NORTH OF W. 238TH ST.; WALDO AVE. FROM W. 236TH ST. TO W. 242ND ST. AND SPUYEN DUYVIL PARKWAY; W. 236TH ST. FROM WALDO AVE. TO RIVERDALE AVE., TOGETHER WITH ALL WORK INCIDENTAL THERETO.

The Engineer's estimate of the work is as follows:

3,000 cubic yards of earth excavation.  
2,350 cubic yards of rock excavation.  
31,400 cubic yards of filling.  
5,200 linear feet new bluestone curb.  
26,100 square feet two-course concrete sidewalk (including maintenance for one year).

1,400 square feet of new bridgestone.  
600 cubic yards of dry rubble masonry.  
250 linear feet of vitrified pipe drains, 12 inches in diameter.

2,000 feet B. M. timber.  
3,150 linear feet of new guard rail.  
5 cubic yards of brick masonry.

The time allowed for the full completion of the work herein described will be 200 consecutive working days.

The amount of security required for the proper performance of the contract will be Fifteen Thousand Dollars (\$15,000).

NO. 3. FOR CONSTRUCTING SEWER AND APPURTENANCES IN VAN CORTLANDT PARK SOUTH, BETWEEN BROADWAY AND THE EAST ABUTMENT OF THE PROPOSED BRIDGE OVER THE N. Y. & PUTNAM R. R., TOGETHER WITH ALL WORK INCIDENTAL THERETO.

The Engineer's estimate of the work is as follows:

32 linear feet of triple sewer (9 feet 0 inches by 1 foot 6 inches, 7 feet 0 inches by 1 foot 6 inches, 18 inches diameter) through abutments.  
51 linear feet of triple sewer (9 feet 0 inches by 1 foot 6 inches, 7 feet 0 inches by 1 foot 6 inches, 18 inches diameter) between abutments.  
716 linear feet of single sewer (5 feet 6 inches by 5 feet 9 inches).  
37 linear feet of vitrified pipe sewer, 15-inch.  
50 linear feet of vitrified pipe drains, 12-inch to 24-inch.

50 spurs for house connections.  
160 linear feet of risers.  
7 manholes.

350 cubic yards of earth excavation for bridge abutments.

25 cubic yards of rock excavation.

5 cubic yards of Class A concrete.

525 cubic yards of Class B concrete for sewer.

225 cubic yards of Class B concrete for bridge abutments.

5 cubic yards of Class C concrete.

110,000 pounds of structural steel (furnished by New York Central Railroad Company) to be placed in bridge abutments.

20,000 pounds of new structural steel to be furnished by contractor and placed in bridge abutments.

8,500 pounds of steel reinforcement bars.

10,000 feet (B. M.) of timber.

5,000 feet (B. M.) of timber sheeting.

7,000 linear feet of piles for sewer.

4,500 linear feet of piles for bridge abutments.

1 west chamber.

1 east chamber.

The estimate of quantities in the structures shown on the plan as "Proposed Bridge Abutments" is as follows:

350 cubic yards of earth excavation for bridge abutments.

225 cubic yards of Class B concrete for bridge abutments.

110,000 pounds of structural steel (furnished by New York Central Railroad Company) to be placed in bridge abutments.

20,000 pounds of new structural steel to be furnished by contractor and placed in bridge abutments.

3,000 feet (B. M.) of timber.

1,000 feet (B. M.) of timber sheeting.

4,500 linear feet of piles for bridge abutments.

These quantities are included in the Engineer's estimate above. The City reserves the right to omit all or part of these items from this contract.

The time allowed for the full completion of the work herein described will be 150 consecutive working days.

The amount of security required for the proper performance of the contract will be Twelve Thousand Dollars (\$12,000).

NO. 4. FOR CONSTRUCTING SEWERS AND APPURTENANCES IN HARLEM RIVER TERRACE, FROM WEST FORDHAM RD. TO A POINT ABOUT 735 FEET SOUTH OF WEST FORDHAM RD.; CEDAR AVE. FROM A POINT ABOUT 150 FEET NORTH OF WEST FORDHAM RD. TO A POINT ABOUT 725 FEET SOUTH OF WEST FORDHAM RD., TOGETHER WITH ALL WORK INCIDENTAL THERETO.

The Engineer's estimate of the work is as follows:

269 linear feet of vitrified pipe sewer, 18-inch.

1,050 linear feet of vitrified pipe sewer, 15-inch.

517 linear feet of vitrified pipe sewer, 12-inch.

50 linear feet of basin connections.

50 linear feet of vitrified pipe drains, 12-inch to 24-inch.

191 spurs for house connections.

20 manholes.

2 receiving basins, Type B.

400 cubic yards of rock excavation.

115 cubic yards of Class C concrete.

5,000 feet (B. M.) of timber sheeting.

The time allowed for the full completion of the work herein described will be 100 consecutive working days.

The amount of security required for the proper performance of the contract will be Fifty-five Hundred Dollars (\$5,500).

NO. 5. FOR PAVING WITH BITUMINOUS CONCRETE ON A CEMENT CONCRETE FOUNDATION THE ROADWAY OF VAN NEST AVE., FROM HUNT AVE. (CRUGER AVE.) TO BRONXDALE AVE., ADJUSTING CURB WHERE NECESSARY, TOGETHER WITH ALL WORK INCIDENTAL THERETO (PRELIMINARY PAVEMENT).

The Engineer's estimate of the work is as follows:

5,950 square yards of bituminous concrete pavement, and keeping the pavement in repair for five years from date of completion.

860 cubic yards of Class B concrete.

3,300 linear feet of curbstone, adjusted.

The time allowed for the full completion of the work herein described will be 45 consecutive working days.

The amount of security required for the proper performance of the contract will be Six Thousand Dollars (\$6,000).

NO. 6. FOR REPAVING WITH SHEET ASPHALT ON A CONCRETE FOUNDATION THE ROADWAY OF UNION AVE. FROM SOUTHERN BOULEVARD TO THE SOUTH SIDE OF E. 155TH ST., AND SETTING CURB WHERE NECESSARY, TOGETHER WITH ALL WORK INCIDENTAL THERETO.

The Engineer's estimate of the work is as follows:

7,410 square yards of sheet asphalt pavement (medium traffic mixture), and keeping the pavement in repair for five years from date of completion.

825 cubic yards of Class B concrete.

2,425 linear feet of new curb.

1,330 linear feet of old curb.

3 receiving basin alterations, Type 1B.

The time allowed for the full completion of the work herein described will be 40 consecutive working days.

The amount of security required for the proper performance of the contract will be Eighty-six Hundred Dollars (\$8,600).

The bidder will state the price of each item or article contained in the specification or schedules herein contained or hereto annexed, per linear foot, square foot, square yard, cubic yard, or other unit of measure, by which the bids will be tested. The bids will be compared and each contract awarded at a lump or aggregate sum for the contract.

Blank forms of bids, upon which bids must be made, can be obtained upon application there-

for, the plans and specifications may be seen and other information obtained at said office.

DOUGLAS MATHEWSON, President.

See General Instructions to Bidders on last page, last column, of the "City Record."

## MUNICIPAL CIVIL SERVICE COMMISSION.

### Notices of Examinations.

PUBLIC NOTICE IS HEREBY GIVEN THAT applications will be received by the Municipal Civil Service Commission, Municipal Building, Manhattan, New York City, from

TUESDAY, JUNE 12, 1917, TO TUESDAY, JUNE 26, 1917,

for the position of

TYPEWRITER ACCOUNTANT, MALE AND FEMALE, GRADE 3 (ELLIOTT FISHER AND REMINGTON-WAHL MACHINES), (TEMPORARY SERVICE).

No applications delivered at the office of the Commission, by mail or otherwise, after 4 p. m., TUESDAY, JUNE 26, 1917, will be accepted. Application blanks will be mailed upon request provided a self-addressed stamped envelope or sufficient postage is enclosed to cover the mailing. The Commission will not guarantee the delivery of the same. Postage on applications forwarded by mail must be fully prepaid.

Applicants must be citizens of the United States and residents of the State of New York. A qualifying physical examination will be given.

Duties—Typewriter Accountants are employed by the Department of Finance in scheduling tax payments, for five or six months each year, at a salary of fifty cents an hour; and they are employed by this department during the month of March of each year in the preparation of tax bills at a compensation of one and one-quarter cents for each correct bill. Some of this work is performed at night.

Candidates will be given a practical test in the copying of a tabulated statement including words and numbers and in the addition of numbers on the adding attachment of the machine. 70 per cent is required on the practical test.

Each candidate will be required to furnish his own machine and four registers or totalizers with a capacity of \$99,999.99 each.

The Commission will not at any time or in any way be responsible for machines, nor will any allowance be made where they are missing, late in arriving, defective or out of order on the day of the examination.

Each candidate must state on his application on which machine he wishes to be examined. A separate eligible list will be established for those who qualify on the Elliott-Fisher Machine and a separate eligible list for those who qualify on the Remington-Wahl Machine.

Candidates must be at least 16 years of age on the date of filing application.

There are three vacancies in the Department of Finance for a temporary period of about four months.

The term of the eligibility of the list resulting from this examination is fixed at not less than one year nor more than four years.

j12.26 ROBERT W. BELCHER, Secretary.

PUBLIC NOTICE IS HEREBY GIVEN THAT applications will be received by the Municipal Civil Service Commission, Municipal Building, Manhattan, New York City, from

MONDAY, JUNE 11, 1917, TO MONDAY, JUNE 25, 1917,

for the position of

CIVIL SERVICE EXAMINER, MALE AND FEMALE.

No applications delivered at the office of the Commission, by mail or otherwise, after 4 p. m., MONDAY, JUNE 25, 1917, will be accepted. Application blanks will be mailed upon request provided a self-addressed stamped envelope or sufficient postage is enclosed to cover the mailing. The Commission will not guarantee the delivery of the same. Postage on applications forwarded by mail must be fully prepaid.

Applicants must be citizens of the United States and residents of the State of New York.

The subjects and weights of the examination are: Experience, 3. Duties, 4; 70 per cent. required. Oral, 3; 70 per cent. required. 70 per cent. required on the total written examination.

A qualifying physical examination will be given.

Applications for this examination must be filed on a special blank, Form D.

Candidates should have had training and experience to qualify them for the following duties:

1. The preparation of questions for examinations;

2. The rating of examination papers;

3. Field work and investigations in City Departments to determine the exact nature of the duties of positions in the Competitive Class, preliminary to preparing and rating examinations.

4. Supervision of the preparation of service records.

Candidates must be at least 21 years of age on or before the closing date for the receipt of applications.

The compensation rates proposed by the Board of Estimate and Apportionment for this position are from \$2,100 to \$2,700 per annum. Under the terms and conditions of the budget for the year 1917, appointments will, as a rule, be made at the lowest compensation rate. Per diem vacancies at \$10.00.

There are 2 vacancies in the Department of Municipal Civil Service Commission.

The term of the eligibility of the list resulting from this examination is fixed at not less than one year nor more than four years.

j11.25 ROBERT W. BELCHER, Secretary.

## BOARD OF WATER SUPPLY.

### Proposals.

SEALED BIDS WILL BE RECEIVED BY the Board of Water Supply, at its offices, 22d floor, Municipal Building, Park Row, Centre and Chambers sts., New York City, until 11 a. m., on

TUESDAY, JULY 10, 1917,

for

CONTRACT 184.

FOR PLACING A VITRIFIED BRICK PAVEMENT IN TAR MASTIC IN THE KENSICO AERATOR. THE WORK IS LOCATED NEAR THE KENSICO RESERVOIR, IN THE TOWN OF MT. PLEASANT, WEST-CHESTER COUNTY, NEW YORK.

A statement of the quantities of the various items of work and further information are given in the Information for Bidders forming part of the contract. At the above place and time the bids will be publicly opened and read. The award of the contract, if awarded, will be made by the Board as soon thereafter as practicable. The Board reserves the right to reject any and all bids.

A bond in the sum of Fourteen Thousand Dollars (\$14,000) will be required for the faithful performance of the contract.

No bid will be received and deposited unless accompanied by a certified check upon a National or State Bank, drawn to the order of the Comptroller of The City of New York, to the amount of Seven Hundred Dollars (\$700).

Time allowed for the completion of the work

is four consecutive calendar months from the service of notice by the Board to begin work.

Pamphlets containing information for bidders, forms of bid and contract, specifications, contract drawings, etc., can be obtained at the above address at the office of the Secretary, upon application in person or by mail, by depositing the sum of Ten Dollars (\$10) in cash or its equivalent for each pamphlet. This deposit will be refunded upon the return of the pamphlets in acceptable condition within thirty days from the date on which bids are to be opened.

For further particulars apply to the office of the Principal Assistant Engineer at the above address.

CHARLES STRAUSS, President; CHARLES N. CHADWICK, JOHN F. GALVIN, Commissioners, Board of Water Supply.

GEORGE FEATHERSTONE, Secretary.

Note—See General Instructions to Bidders on last page, last column, of the "City Record," so far as applicable hereto and not otherwise provided for.

SEALED BIDS WILL BE RECEIVED BY the Board of Water Supply at its offices, 22d floor, Municipal Building, Park Row, Centre and Chambers sts., New York City, until 11 a. m., on

TUESDAY, JULY 10, 1917,

for

CONTRACT 187.

FOR FITTING UP A CHEMICAL AND BACTERIOLOGICAL LABORATORY, INCLUDING THE FURNISHING AND INSTALLING OF FIXTURES, FURNITURE, PIPING AND LIGHTING, VENTILATING AND DRAINAGE SYSTEMS. THE LABORATORY IS LOCATED IN THE LOWER GATE CHAMBER OF ASHOKAN RESERVOIR, IN THE TOWN OF OLIVE, ULSTER COUNTY, NEW YORK.

A statement of the work required and further information are given in the Information for Bidders, forming part of the contract. At the above place and time the bids will be publicly opened and read. The award of the contract, if awarded, will be made by the Board as soon thereafter as practicable. The Board reserves the right to reject any and all bids.

A bond in the sum of Twenty-five Hundred Dollars (\$2,500) will be required for the faithful performance of the contract.

No bid will be received and deposited unless accompanied by a certified check upon a National or State Bank, drawn to the order of the Comptroller of The City of New York, to the amount of Five Hundred Dollars (\$500).

Time allowed for the completion of the work is twelve (12) consecutive weeks from the service of notice by the Board to begin work.

Pamphlets containing information for bidders, forms of bid and contract, specifications, contract drawings, etc., can be obtained at the above address, at the office of the Secretary, upon application in person or by mail, by depositing the sum of Ten Dollars (\$10) in cash or its equivalent for each pamphlet. This deposit will be refunded upon the return of the pamphlets in acceptable condition within thirty days from the date on which bids are to be opened.

For further particulars apply to the office of the Principal Assistant Engineer at the above address.

CHARLES STRAUSS, President; CHARLES N. CHADWICK, JOHN F. GALVIN, Commissioners, Board of Water Supply.

GEORGE FEATHERSTONE, Secretary.

Note—See General Instructions to Bidders on last page, last column, of the "City Record," so far as applicable hereto and not otherwise provided for.

SEALED BIDS WILL BE RECEIVED BY the Board of Water Supply, at its offices, 22d floor, Municipal Building, Park Row, Centre and Chambers sts., New York City, until 11 a. m., on

TUESDAY, JUNE 19, 1917,

for

CONTRACT 180.

FOR ERECTING 7 DWELLING HOUSES AND VARIOUS OUTHOUSES, REMODELING 5 HOUSES, AND REMOVING 4 BUILDINGS ALONG THE LINE OF THE CATSKILL AQUEDUCT BETWEEN THE ASHOKAN AND HILL VIEW RESERVOIRS, AND THE LAYING OF ABOUT 1,200 FEET OF 4-INCH CAST IRON WATER MAIN. THE WORK HAS BEEN DIVIDED INTO 5 GROUPS, ARRANGED GEOGRAPHICALLY, AND THE BIDDER MAY BID FOR ONE OR MORE OF THESE GROUPS SEPARATELY AND ALSO FOR THE WORK AS A WHOLE.

A statement of the quantities of the various items of work and further information are given in the Information for Bidders forming part of the contract. At the above place and time the bids will be publicly opened and read. The award of the contract or contracts, if awarded, will be made by the Board as soon thereafter as practicable. The Board reserves the right to reject any and all bids.



JACKSON AVE. TO 4TH ST., 1ST WARD OF THE BOROUGH OF QUEENS, EXCLUDING THE AREA OCCUPIED BY THE VIADUCT OVER THE LONG ISLAND RAILROAD.

The time allowed for doing and completing the above work will be twenty-five (25) consecutive working days.

The amount of security required will be Seven Thousand Dollars (\$7,000).

The Engineer's estimate of the quantities is as follows:

520 cubic yards of concrete in place.

3,119 square yards of completed pavement, by one of the following methods, to wit:

Method A—Wood block pavement, including mortar bed, sand joints, and five (5) years' maintenance.

Method B—Asphalt block pavement, including mortar bed, sand joints, and five (5) years' maintenance.

Method C—Vitrified block pavement, including sand bed, cement grouted joints and one (1) year's maintenance.

Method D—Iron slag block pavement, including sand bed, cement grouted joints and one year's maintenance.

NO. 2. FOR REGULATING AND GRADING THE SIDEWALK SPACES AND LAYING SIDEWALKS, WHERE NECESSARY, TOGETHER WITH ALL WORK INCIDENTAL THEREOF, ON THE EAST SIDE OF BEACH 94TH ST. FROM THE BOULEVARD TO A LINE ABOUT 800 FEET SOUTHERLY THEREOF, 3TH WARD, IN ACCORDANCE WITH SECTION 435 OF THE CHARTER.

The time allowed for doing and completing the above work will be ten (10) consecutive working days.

The amount of security required will be One Hundred (\$100) Dollars.

The Engineer's estimate of the quantities is as follows:

490 square feet cement sidewalk and one (1) year's maintenance.

The bidder must state the price of each item or article contained in the specification or schedule herein contained or hereafter annexed, per square yard, linear foot or other unit of measure, by which the bids will be tested. Bids will be compared and each contract awarded at a lump or aggregate sum. Blank forms may be obtained and the plans or drawings may be seen at the office of the President of the Borough of Queens.

Dated, June 16, 1917.

116-27 MAURICE E. CONNOLLY, President.

See General Instructions to Bidders on last page, last column, of the "City Record."

SEALED BIDS WILL BE RECEIVED BY the President of the Borough of Queens at Queens Subway Building, Hunterspoint and Van Alst aves., L. I. City, until 11 a. m., on

WEDNESDAY, JUNE 20, 1917.

NO. 1. FOR THE CONSTRUCTION OF A SEWER AND APPURTENANCES IN HANCOCK ST. FROM NOTT AVE. TO 14TH ST., AND IN 13TH ST. AND 14TH ST., FROM HANCOCK ST. TO THE BOULEVARD, FIRST WARD OF THE BOROUGH OF QUEENS.

The Engineer's estimate of the quantities is as follows:

304 linear feet 18-inch vitrified pipe sewer.

915 linear feet 12-inch vitrified pipe sewer.

10 manholes, complete.

1 basin manhole, complete.

2 inlets, complete.

30 linear feet 12-inch vitrified pipe basin connection.

30 linear feet 10-inch vitrified pipe basin connection.

15 six-inch spurs on 18-inch vitrified pipe sewer.

56 six-inch spurs on 12-inch vitrified pipe sewer.

33 linear feet 6-inch vitrified pipe house connection drains.

10 cubic yards rock excavation.

The time allowed for completing the above work will be forty-five (45) working days.

The amount of security required will be Nineteen Hundred Dollars (\$1,900).

NO. 2. FOR THE CONSTRUCTION OF A SEWER AND APPURTENANCES IN CHANCEY ST., FROM WOOLSEY AVE. TO POTTER AVE., FIRST WARD OF THE BOROUGH OF QUEENS.

The Engineer's estimate of the quantities is as follows:

44 linear feet 12-inch vitrified pipe sewer.

45 linear feet 12-inch vitrified pipe sewer, including concrete cradle.

6 manholes, complete.

67 six-inch spurs on 12-inch vitrified pipe sewer.

16 linear feet 6-inch vitrified pipe house connection drains.

The time allowed for completing the above work will be thirty (30) working days.

The amount of security required will be Eleven Hundred Dollars (\$1,100).

NO. 3. FOR THE CONSTRUCTION OF A SEWER AND APPURTENANCES IN REVIEW AVE., FROM GREENPOINT AVE. TO HOWARD ST., AND IN HOWARD ST. FROM REVIEW AVE. TO STARR AVE., FIRST WARD OF THE BOROUGH OF QUEENS.

The Engineer's estimate of the quantities is as follows:

235 linear feet 18-inch vitrified pipe sewer.

396 linear feet 12-inch vitrified pipe sewer.

6 manholes, complete.

15 six-inch spurs on 18-inch vitrified pipe sewer.

13 six-inch spurs on 12-inch vitrified pipe sewer.

16 linear feet 6-inch vitrified pipe house connection drains.

The time allowed for completing the above work will be fifteen (15) working days.

The amount of security required will be Five Hundred Dollars (\$500).

NO. 4. FOR THE CONSTRUCTION OF A SEWER AND APPURTENANCES IN PROSPECT AVE., FROM WOODBINE ST. TO LINDEN ST., SECOND WARD OF THE BOROUGH OF QUEENS.

The Engineer's estimate of the quantities is as follows:

262 linear feet 18-inch vitrified pipe sewer.

471 linear feet 12-inch vitrified pipe sewer.

6 manholes, complete.

2 basin manholes, complete.

4 inlets, complete.

70 linear feet 12-inch vitrified pipe basin connection.

60 linear feet 10-inch vitrified pipe basin connection.

17 six-inch spurs on 18-inch vitrified pipe sewer.

32 six-inch spurs on 12-inch vitrified pipe sewer.

224 linear feet 6-inch vitrified pipe house connection drains.

The time allowed for completing the above work will be twenty-five (25) working days.

The amount of security required will be Fifteen Hundred Dollars (\$1,500).

NO. 5. FOR THE CONSTRUCTION OF A SEWER AND APPURTENANCES IN HAYES AVE. FROM 51ST ST. TO 40TH ST., SECOND WARD OF THE BOROUGH OF QUEENS.

The Engineer's estimate of the quantities is as follows:

Type "A," or Sewer Department Standard.

457 linear feet 4-foot reinforced concrete sewer.

782 linear feet 3-foot 9-inch plain concrete sewer.

250 linear feet 3-foot 3-inch plain concrete sewer.

250 linear feet 2-foot 6-inch plain concrete sewer.

286 linear feet 24-inch vitrified pipe sewer.

285 linear feet 18-inch vitrified pipe sewer.

442 linear feet 12-inch vitrified pipe sewer.

20 manholes, complete.

13 basin manholes, complete.

23 inlets, complete.

580 linear feet 12-inch vitrified pipe basin connection.

345 linear feet 10-inch vitrified pipe basin connection.

129 six-inch spurs, 24 inches long, on concrete sewers.

21 six-inch spurs on 24-inch vitrified pipe sewer.

9 six-inch spurs on 18-inch vitrified pipe sewer.

31 six-inch spurs on 12-inch vitrified pipe sewer.

1,978 linear feet 6-inch vitrified pipe house connection drains.

1 chamber at Hayes ave. and 51st st., complete.

1 chamber at Hayes ave. and 49th st., complete.

1 chamber at Hayes ave. and 47th st., complete.

Type "B."

457 linear feet 4-foot 0-inch reinforced concrete pipe sewer (Precast Type B).

782 linear feet 3-foot 9-inch reinforced concrete pipe sewer (Precast Type B).

250 linear feet 3-foot 3-inch reinforced concrete pipe sewer (Precast Type B).

250 linear feet 2-foot 6-inch reinforced concrete pipe sewer (Precast Type B).

286 linear feet 24-inch reinforced concrete pipe sewer (Precast Type B).

285 linear feet 18-inch vitrified pipe sewer.

442 linear feet 12-inch vitrified pipe sewer.

20 manholes, complete.

13 basin manholes, complete.

23 inlets, complete.

580 linear feet 12-inch vitrified pipe basin connection.

345 linear feet 10-inch vitrified pipe basin connection.

150 six-inch spurs, 24 inches long, on reinforced concrete pipe sewers.

9 six-inch spurs on 18-inch vitrified pipe sewer.

31 six-inch spurs on 12-inch vitrified pipe sewer.

1,978 linear feet 6-inch vitrified pipe house connection drains.

1 chamber at Hayes ave. and 51st st., complete.

1 chamber at Hayes ave. and 49th st., complete.

1 chamber at Hayes ave. and 47th st., complete.

The time allowed for completing the above work will be one hundred (100) working days.

The amount of security required will be Fifteen Thousand Dollars (\$15,000).

NO. 7. FOR THE CONSTRUCTION OF A SEWER AND APPURTENANCES IN 50TH ST. FROM HAYES AVE. TO THE CROWN ABOUT 460 FEET NORTH OF JACKSON AVE.; 49TH ST., FROM HAYES AVE. TO BURNSIDE AVE.; 48TH ST., FROM HAYES AVE. TO BURNSIDE AVE.; 47TH ST., FROM HAYES AVE. TO BURNSIDE AVE.; 46TH ST., FROM HAYES AVE. TO BURNSIDE AVE.; 45TH ST., FROM HAYES AVE. TO BURNSIDE AVE.; 44TH ST., FROM HAYES AVE. TO THE CROWN ABOUT 180 FEET SOUTH OF BURNSIDE AVE.; 43RD ST., FROM HAYES AVE. TO THE CROWN ABOUT 250 FEET NORTH OF JACKSON AVE.; 42ND ST., FROM HAYES AVE. TO JACKSON AVE.; 41ST ST., FROM HAYES AVE. TO THE CROWN ABOUT 200 FEET NORTH OF HAYES AVE.; AND IN JACKSON AVE., BOTH SIDES, FROM 43RD ST. TO 51ST ST., SECOND WARD OF THE BOROUGH OF QUEENS.

The Engineer's estimate of the quantities is as follows:

Type "A," or Sewer Department Standard.

576 linear feet 3-foot 3-inch plain concrete sewer.

621 linear feet 2-foot 6-inch plain concrete sewer.

138 linear feet 24-inch vitrified pipe sewer.

251 linear feet 20-inch vitrified pipe sewer.

1,591 linear feet 18-inch vitrified pipe sewer.

870 linear feet 15-inch vitrified pipe sewer.

9,217 linear feet 12-inch vitrified pipe sewer.

104 manholes, complete.

27 basin manholes, complete.

41 inlets, complete.

552 linear feet 12-inch vitrified pipe basin connection.

615 linear feet 10-inch vitrified pipe basin connection.

74 six-inch spurs, 24 inches long, on concrete sewers.

10 six-inch spurs on 20-inch vitrified pipe sewer.

84 six-inch spurs on 18-inch vitrified pipe sewer.

37 six-inch spurs on 15-inch vitrified pipe sewer.

585 six-inch spurs on 12-inch vitrified pipe sewer.

2 eight-inch spurs on 12-inch vitrified pipe sewer.

5,054 linear feet 6-inch vitrified pipe house connection drains.

34 linear feet 8-inch vitrified pipe house connection drains.

Type "B."

576 linear feet 3-foot 3-inch reinforced concrete pipe sewer (Precast Type B).

621 linear feet 2-foot 6-inch reinforced concrete pipe sewer (Precast Type B).

138 linear feet 24-inch reinforced concrete pipe sewer (Precast Type B).

251 linear feet 20-inch vitrified pipe sewer.

1,591 linear feet 18-inch vitrified pipe sewer.

870 linear feet 15-inch vitrified pipe sewer.

9,217 linear feet 12-inch vitrified pipe sewer.

104 manholes, complete.

27 basin manholes, complete.

41 inlets, complete.

552 linear feet 12-inch vitrified pipe basin connection.

615 linear feet 10-inch vitrified pipe basin connection.

74 six-inch spurs, 24 inches long, on reinforced concrete pipe sewers.

10 six-inch spurs on 20-inch vitrified pipe sewer.

84 six-inch spurs on 18-inch vitrified pipe sewer.

37 six-inch spurs on 15-inch vitrified pipe sewer.

585 six-inch spurs on 12-inch vitrified pipe sewer.

2 eight-inch spurs on 12-inch vitrified pipe sewer.

5,054 linear feet 6-inch vitrified pipe house connection drains.

34 linear feet 8-inch vitrified pipe house connection drains.

Type "B."

576 linear feet 3-foot 3-inch reinforced concrete pipe sewer (Precast Type B).

621 linear feet 2-foot 6-inch reinforced concrete pipe sewer (Precast Type B).

138 linear feet 24-inch reinforced concrete pipe sewer (Precast Type B).

251 linear feet 20-inch vitrified pipe sewer.

1,591 linear feet 18-inch vitrified pipe sewer.

870 linear feet 15-inch vitrified pipe sewer.

9,217 linear feet 12-inch vitrified pipe sewer.

104 manholes, complete.

27 basin manholes, complete.

41 inlets, complete.

552 linear feet 12-inch vitrified pipe basin connection.

615 linear feet 10-inch vitrified pipe basin connection.

74 six-inch spurs, 24 inches long, on reinforced concrete pipe sewers.

10 six-inch spurs on 20-inch vitrified pipe sewer.

84 six-inch spurs on 18-inch vitrified pipe sewer.

37 six-inch spurs on 15-inch vitrified pipe sewer.

585 six-inch spurs on 12-inch vitrified pipe sewer.

2 eight-inch spurs on 12-inch vitrified pipe sewer.

5,054 linear feet 6-inch vitrified pipe house connection drains.

34 linear feet 8-inch vitrified pipe house connection drains.

Type "B."

576 linear feet 3-foot 3-inch reinforced concrete pipe sewer (Precast Type B).

621 linear feet 2-foot 6-inch reinforced concrete pipe sewer (Precast Type B).

138 linear feet 24-inch reinforced concrete pipe sewer (Precast Type B).

251 linear feet 20-inch vitrified pipe sewer.

1,591 linear feet 18-inch vitrified pipe sewer.

870 linear feet 15-inch vitrified pipe sewer.

9,217 linear feet 12-inch vitrified pipe sewer.

104 manholes, complete.

27 basin manholes, complete.

41 inlets, complete.

552 linear feet 12-inch vitrified pipe basin connection.

615 linear feet 10-inch vitrified pipe basin connection.

74 six-inch spurs, 24 inches long, on reinforced concrete pipe sewers.

10 six-inch spurs on 20-inch vitrified pipe sewer.

84 six-inch spurs on 18-inch vitrified pipe sewer.

37 six-inch spurs on 15-inch vitrified pipe sewer.

585 six-inch spurs on 12-inch vitrified pipe sewer.

2 eight-inch spurs on 12-inch vitrified pipe sewer.

5,054 linear feet 6-inch vitrified pipe house connection drains.

34 linear feet 8-inch vitrified pipe house connection drains.

Type "B."

576 linear feet 3-foot 3-inch reinforced concrete pipe sewer (Precast Type B).

621 linear feet 2-foot 6-inch reinforced concrete pipe sewer (Precast Type B).

138 linear feet 24-inch reinforced concrete pipe sewer (Precast Type B).

251 linear feet 20-inch vitrified pipe sewer.

1,591 linear feet 18-inch vitrified pipe sewer.

870 linear feet 15-inch vitrified pipe sewer.

9,217 linear feet 12-inch vitrified pipe sewer.

104 manholes, complete.

27 basin manholes, complete.

41 inlets, complete.

552 linear feet 12-inch vitrified pipe basin connection.

615 linear feet 10-inch vitrified pipe basin connection.

74 six-inch spurs, 24 inches long, on reinforced concrete pipe sewers.

10 six-inch spurs on 20-inch vitrified pipe sewer.

84 six-inch spurs on 18-inch vitrified pipe sewer.

37 six-inch spurs on 15-inch vitrified pipe sewer.

585 six-inch spurs on 12-inch vitrified pipe sewer.

2 eight-inch spurs on 12-inch vitrified pipe sewer.

5,054 linear feet 6-inch vitrified pipe house connection drains.

34 linear feet 8-inch vitrified pipe house connection drains.

Type "B."

576 linear feet 3-foot 3-inch reinforced concrete pipe sewer (Precast Type B).

621 linear feet 2-foot 6-inch reinforced concrete pipe sewer (Precast Type B).

138 linear feet 24



IN 12TH AVE. FROM WILSON AVE. TO VANDEVENTER AVE., FIRST WARD OF THE BOROUGH OF QUEENS.

The time allowed for doing and completing the above work will be forty (40) consecutive working days.

The amount of security required will be Forty-five Hundred Dollars (\$4,500).

The Engineer's estimate of the quantities is as follows:

3,000 cubic yards earth excavation.  
20 cubic yards rock excavation.  
10 linear feet old cement curb reset.  
2,000 linear feet of cement curb with steel nosing, and one (1) year's maintenance.  
11,700 square feet cement sidewalk and one (1) year's maintenance.  
5 cubic yards concrete.

**Incidental Work to Be Bid For.**  
50 linear feet bluestone curb to be reset in sand.  
50 linear feet concrete curb to be reset.  
30 square feet bluestone flag to relay.  
8 sewer manholes to be adjusted.  
5 square yards asphalt block pavement, including 6-inch concrete foundation, mortar bed and sand joints to relay.  
2 trees to be removed and replaced by 1 Norway maple.

**NO. 3. FOR RECURRING FROM HALSEY ST. TO A LINE ABOUT 157.75 FEET SOUTH-EAST OF CODY ST. FOR CURBING FROM ABOVE LINE TO COOPER AVE., AND FOR REGulating AND PAVING WITH A PERMANENT PAVEMENT OF SHEET ASPHALT UPON A CONCRETE FOUNDATION SIX INCHES IN THICKNESS, TOGETHER WITH ALL WORK INCIDENTAL THERETO, FROM HALSEY ST. TO COOPER AVE., IN WYCKOFF AVE. ALSO FOR REGulating AND GRADING THE SIDEWALK SPACES, RELAYING FLAG AND LAYING SIDEWALKS WHERE NECESSARY, TOGETHER WITH ALL WORK INCIDENTAL THERETO, ON THE NORTHEASTLY SIDE FROM NORMAN ST. TO A LINE ABOUT 157.75 FEET SOUTHEAST OF CODY ST., IN ACCORDANCE WITH SECTION 435 OF THE GREATER NEW YORK CHARTER.**

The time allowed for doing and completing the above work will be thirty (30) consecutive working days.

The amount of security required will be Thirty-five Hundred Dollars (\$3,500).

The Engineer's estimate of the quantities is as follows:

30 linear feet new bluestone curb set in concrete.  
10 linear feet old curb redressed and reset in concrete.  
300 linear feet cement curb, and one (1) year's maintenance.  
100 square feet cement sidewalk, and one (1) year's maintenance.  
225 cubic yards concrete in place.  
1,100 square yards sheet asphalt pavement, including binder course and five (5) years' maintenance.  
100 square yards granite block pavement furnished and laid, including sand bed and cement grouted joints.  
25 square yards granite block pavement relaid, including sand bed and cement grouted joints.  
1 basin remodeled into standard basin manhole.  
2 basin inlets complete.  
100 linear feet of 10-inch vitrified pipe in place.  
2 sewer manholes to be adjusted (not to be bid for).  
1 basin inlet adjusted.

**NO. 4. FOR REGulating AND GRADING FOR A WIDTH OF 60 FEET CENTRALLY LOCATED, CURBING AND LAYING SIDEWALKS AND CROSSWALKS, WHERE NECESSARY, TOGETHER WITH ALL WORK INCIDENTAL THERETO, IN KINGSLAND AVE. FROM LUDWIG (IRVING) PL. TO 51ST ST. (CENTRAL AVE.) SECOND WARD OF THE BOROUGH OF QUEENS.**

The time allowed for doing and completing the above work will be sixty (60) consecutive working days.

The amount of security required will be Fifty Thousand Dollars (\$15,000).

The Engineer's estimate of the quantities is as follows:

400 cubic yards earth excavation.  
550 cubic yards embankment in excess of excavation.  
800 linear feet cement curb reset.  
1,500 linear feet cement curb with steel nosing, and one (1) year's maintenance.  
2,150 square feet of new flagstone sidewalk.  
6,450 square feet old flagstone sidewalk retrimmed and relaid.  
2,750 square feet cement sidewalk and one (1) year's maintenance.  
1,010 cubic yards concrete in place.  
6,100 square yards sheet asphalt pavement, including binder course, and five (5) years' maintenance.  
200 linear feet 12-inch vitrified pipe in place.  
2 catch basins adjusted.  
6 new catch basins (Bureau of Highways).  
1 sewer manhole rebuilt.  
15 square yards stone block pavement to be laid, including sand bed and cement grouted joints.  
20 square yards stone block pavement relaid, including sand bed and cement grouted joints.  
3,300 square yards of old stone block pavement to be taken up, purchased and removed by the contractor.  
12 manholes to be raised to grade (not to be bid for).  
10 trees to be removed and replaced with 6 Norway Maples (not to be bid for).

**NO. 5. FOR REGulating AND GRADING FOR A WIDTH OF 60 FEET CENTRALLY LOCATED, CURBING AND LAYING SIDEWALKS AND CROSSWALKS, WHERE NECESSARY, TOGETHER WITH ALL WORK INCIDENTAL THERETO, IN KINGSLAND AVE. FROM LUDWIG (IRVING) PL. TO 51ST ST. (CENTRAL AVE.) SECOND WARD OF THE BOROUGH OF QUEENS.**

The time allowed for doing and completing the above work will be sixty (60) consecutive working days.

The amount of security required will be Twelve Thousand Dollars (\$12,000).

The Engineer's estimate of the quantities is as follows:

4,500 cubic yards earth excavation.  
5 cubic yards rock excavation.  
50 linear feet old bluestone curb reset in sand.  
50 linear feet old granite curb, redressed and reset in sand.  
4,900 linear feet cement curb with steel nosing, and one (1) year's maintenance.  
27,100 square feet cement sidewalk and one (1) year's maintenance.  
1,000 square feet new crosswalks.  
50 square yards stone block gutters relaid.  
150 linear feet 12-inch cast iron pipe relaid.  
3 catch basins to be rebuilt (Standard, Bureau of Sewers).  
6 basins and drains to be adjusted (not to be bid for).  
500 square yards stone block pavement relaid.  
81 trees to be removed and replaced with 81 Norway Maple trees (not to be bid for).

**NO. 6. FOR REGulating, GRADING, CURBING AND LAYING SIDEWALKS, WHERE NECESSARY, TOGETHER WITH ALL WORK INCIDENTAL THERETO, IN FAIRVIEW AVE. FROM STANHOPE ST. TO GRIENE AVE. SECOND WARD OF THE BOROUGH OF QUEENS.**

The time allowed for doing and completing the above work will be forty (40) consecutive working days.

The amount of security required will be Two Thousand Dollars (\$2,000).

The Engineer's estimate of the quantities is as follows:

450 cubic yards earth excavation.  
1,250 linear feet new bluestone curb set in sand.  
200 linear feet old curb redressed and re-joined and reset in sand.  
30 linear feet cement curb with steel nosing, and one (1) year's maintenance.  
200 square feet old flagstone sidewalk retrimmed and relaid.  
7,200 square feet cement sidewalk, and one (1) year's maintenance.  
15 square yards vitrified block pavement to be relaid (not to be bid for).

**NO. 7. FOR REGulating, GRADING, CURBING AND FLAGGING (WHERE NOT ALREADY DONE TO GRADE AND IN GOOD CONDITION), TOGETHER WITH ALL WORK INCIDENTAL THERETO, IN MC-PHERSON ST. FROM CORNELIA ST. TO CATALPA (RLM) AVE. SECOND WARD OF THE BOROUGH OF QUEENS.**

The time allowed for doing and completing the above work will be thirty (30) consecutive working days.

The amount of security required will be Two Thousand Dollars (\$2,000).

The Engineer's estimate of the quantities is as follows:

1,550 cubic yards earth excavation.  
1,390 linear feet of cement curb, with steel nosing and one (1) year's maintenance.  
3,500 square feet cement sidewalk, and one (1) year's maintenance.  
5 cubic yards of concrete.  
13 trees to be removed and replaced with 11 new Norway Maple trees (not to be bid for).

**NO. 7. FOR REGulating AND GRADING THE SIDEWALK AND GUTTER SPACES WITHIN THE LINES TO WHICH DEDICATION HAS BEEN SHOWN, CURBING AND LAYING SIDEWALKS, WHERE NECESSARY, TOGETHER WITH ALL WORK INCIDENTAL THERETO, IN 40TH (CLINTON) ST. FROM COE PL. (FOREST ST.) TO A PROPERTY LINE ABOUT 303 FEET SOUTHEASTLY THEREFROM, SECOND WARD OF THE BOROUGH OF QUEENS, IN ACCORDANCE WITH SECTION 435 OF THE GREATER NEW YORK CHARTER.**

The time allowed for doing and completing the above work will be twenty (20) consecutive working days.

The amount of security required will be One Thousand Dollars (\$1,000).

The Engineer's estimate of the quantities is as follows:

150 cubic yards earth excavation.  
650 linear feet cement curb with steel nosing, and one (1) year's maintenance.  
3,150 square feet cement sidewalk, and one (1) year's maintenance.  
7 trees to be removed and replaced by 6 Norway Maple trees (not to be bid for).  
3 trees to be replanted (not to be bid for).

**NO. 8. FOR REGulating, CURBING WHERE NECESSARY, AND PAVING WITH A PERMANENT PAVEMENT OF SHEET ASPHALT UPON A CONCRETE FOUNDATION SIX (6) INCHES IN THICKNESS, TOGETHER WITH ALL WORK INCIDENTAL THERETO, IN VAN CORTLANDT AVE. FROM MYRTLE AVE. TO ANTHON AVE., SECOND WARD OF THE BOROUGH OF QUEENS.**

The time allowed for doing and completing the above work will be thirty (30) consecutive working days.

The amount of security required will be Thirty-five Hundred Dollars (\$3,500).

The Engineer's estimate of the quantities is as follows:

30 linear feet new bluestone curb set in concrete.  
10 linear feet old curb redressed and reset in concrete.  
300 linear feet cement curb, and one (1) year's maintenance.  
100 square feet cement sidewalk, and one (1) year's maintenance.  
225 cubic yards concrete in place.  
1,100 square yards sheet asphalt pavement, including binder course and five (5) years' maintenance.  
100 square yards granite block pavement furnished and laid, including sand bed and cement grouted joints.  
25 square yards granite block pavement relaid, including sand bed and cement grouted joints.  
1 basin remodeled into standard basin manhole.  
2 basin inlets complete.  
100 linear feet of 10-inch vitrified pipe in place.  
2 sewer manholes to be adjusted (not to be bid for).  
1 basin inlet adjusted.

**NO. 9. FOR REGulating AND GRADING THE SIDEWALK AND GUTTER SPACES AND LAYING SIDEWALKS (WHERE NECESSARY), TOGETHER WITH ALL WORK INCIDENTAL THERETO, IN 78TH ST. (SNEDEKER AVE.) ON THE EAST SIDE, FROM JAMAICA AVE. TO ROCKAWAY BOULEVARD, AND ON THE WEST SIDE FROM 88TH AVE. (SVOSSET ST.) (GRAND ST.) TO ROCKAWAY BOULEVARD, FOURTH WARD OF THE BOROUGH OF QUEENS.**

The time allowed for doing and completing the above work will be thirty (30) consecutive working days.

The amount of security required will be Thirty-five Hundred Dollars (\$3,500).

The Engineer's estimate of the quantities is as follows:

1,550 cubic yards earth excavation.  
1,390 linear feet of cement curb, with steel nosing and one (1) year's maintenance.  
3,500 square feet cement sidewalk, and one (1) year's maintenance.  
5 cubic yards of concrete.  
13 trees to be removed and replaced with 11 new Norway Maple trees (not to be bid for).

**NO. 7. FOR REGulating AND GRADING THE SIDEWALK AND GUTTER SPACES WITHIN THE LINES TO WHICH DEDICATION HAS BEEN SHOWN, CURBING AND LAYING SIDEWALKS, WHERE NECESSARY, TOGETHER WITH ALL WORK INCIDENTAL THERETO, IN 40TH (CLINTON) ST. FROM COE PL. (FOREST ST.) TO A PROPERTY LINE ABOUT 303 FEET SOUTHEASTLY THEREFROM, SECOND WARD OF THE BOROUGH OF QUEENS, IN ACCORDANCE WITH SECTION 435 OF THE GREATER NEW YORK CHARTER.**

The time allowed for doing and completing the above work will be twenty (20) consecutive working days.

The amount of security required will be One Thousand Dollars (\$1,000).

The Engineer's estimate of the quantities is as follows:

150 cubic yards earth excavation.  
650 linear feet cement curb with steel nosing, and one (1) year's maintenance.  
3,150 square feet cement sidewalk, and one (1) year's maintenance.  
7 trees to be removed and replaced by 6 Norway Maple trees (not to be bid for).  
3 trees to be replanted (not to be bid for).

**NO. 8. FOR REGulating, CURBING WHERE NECESSARY, AND PAVING WITH A PERMANENT PAVEMENT OF SHEET ASPHALT UPON A CONCRETE FOUNDATION SIX (6) INCHES IN THICKNESS, TOGETHER WITH ALL WORK INCIDENTAL THERETO, IN VAN CORTLANDT AVE. FROM MYRTLE AVE. TO ANTHON AVE., SECOND WARD OF THE BOROUGH OF QUEENS.**

The time allowed for doing and completing the above work will be thirty (30) consecutive working days.

The amount of security required will be Thirty-five Hundred Dollars (\$3,500).

The Engineer's estimate of the quantities is as follows:

30 linear feet new bluestone curb set in concrete.  
10 linear feet old curb redressed and reset in concrete.  
300 linear feet cement curb, and one (1) year's maintenance.  
100 square feet cement sidewalk, and one (1) year's maintenance.  
225 cubic yards concrete in place.  
1,100 square yards sheet asphalt pavement, including binder course and five (5) years' maintenance.  
100 square yards granite block pavement furnished and laid, including sand bed and cement grouted joints.  
25 square yards granite block pavement relaid, including sand bed and cement grouted joints.  
1 basin remodeled into standard basin manhole.  
2 basin inlets complete.  
100 linear feet of 10-inch vitrified pipe in place.  
2 sewer manholes to be adjusted (not to be bid for).  
1 basin inlet adjusted.

**NO. 9. FOR REGulating AND GRADING THE SIDEWALK AND GUTTER SPACES AND LAYING SIDEWALKS (WHERE NECESSARY), TOGETHER WITH ALL WORK INCIDENTAL THERETO, IN 78TH ST. (SNEDEKER AVE.) ON THE EAST SIDE, FROM JAMAICA AVE. TO ROCKAWAY BOULEVARD, AND ON THE WEST SIDE FROM 88TH AVE. (SVOSSET ST.) (GRAND ST.) TO ROCKAWAY BOULEVARD, FOURTH WARD OF THE BOROUGH OF QUEENS.**

The time allowed for doing and completing the above work will be thirty (30) consecutive working days.

The amount of security required will be Thirty-five Hundred Dollars (\$3,500).

The Engineer's estimate of the quantities is as follows:

30 linear feet new bluestone curb set in concrete.  
10 linear feet old curb redressed and reset in concrete.  
300 linear feet cement curb, and one (1) year's maintenance.  
100 square feet cement sidewalk, and one (1) year's maintenance.  
225 cubic yards concrete in place.  
1,100 square yards sheet asphalt pavement, including binder course and five (5) years' maintenance.  
100 square yards granite block pavement furnished and laid, including sand bed and cement grouted joints.  
25 square yards granite block pavement relaid, including sand bed and cement grouted joints.  
1 basin remodeled into standard basin manhole.  
2 basin inlets complete.  
100 linear feet of 10-inch vitrified pipe in place.  
2 sewer manholes to be adjusted (not to be bid for).  
1 basin inlet adjusted.

**NO. 9. FOR REGulating AND GRADING THE SIDEWALK AND GUTTER SPACES AND LAYING SIDEWALKS (WHERE NECESSARY), TOGETHER WITH ALL WORK INCIDENTAL THERETO, IN 78TH ST. (SNEDEKER AVE.) ON THE EAST SIDE, FROM JAMAICA AVE. TO ROCKAWAY BOULEVARD, AND ON THE WEST SIDE FROM 88TH AVE. (SVOSSET ST.) (GRAND ST.) TO ROCKAWAY BOULEVARD, FOURTH WARD OF THE BOROUGH OF QUEENS.**

The time allowed for doing and completing the above work will be thirty (30) consecutive working days.

The amount of security required will be Thirty-five Hundred Dollars (\$3,500).

The Engineer's estimate of the quantities is as follows:

1,250 cubic yards earth excavation.  
14,250 square feet cement sidewalk, and one (1) year's maintenance.  
1,150 square feet new crosswalks.  
5 cubic yards concrete.  
**Not to Be Bid For.**  
3 trees to be replanted.  
37 trees to be removed and replaced with 33 Norway Maple trees.  
250 linear feet bluestone curb to be reset.  
25 linear feet concrete curb to be reset.  
4 street sign posts to be reset.

The bidder must state the price of each item or article, contained in the specification or schedule herein contained or hereafter annexed, per square yard, linear foot or other unit of measure, by which the bids will be tested. Bids will be compared and each contract awarded at a lump or aggregate sum. The blank forms may be obtained at the plans or drawings may be seen at the office of the President of the Borough of Queens.

Dated, June 9, 1917.

1920 MAURICE E. CONNOLLY, President.

See General Instructions to Bidders on last page, last column, of the "City Record."

**SEALED BIDS WILL BE RECEIVED BY** the President of the Borough of Queens, at his office, Queens Subway Building, 68 Hunters-point ave., L. I. City, until 11 a. m., on

**WEDNESDAY, JUNE 20, 1917.**

**FOR A CONTRACT, PURSUANT TO SECTION 544 OF THE GREATER NEW YORK CHARTER, FOR THE FINAL DISPOSITION OF GARBAGE, RUBBISH, ASHES AND STREET SWEEPINGS, IN THE FIFTH WARD OF THE BOROUGH OF QUEENS, OF THE CITY OF NEW YORK, FROM MAY 16 TO OCT. 15, 1917, INCLUSIVE, AND FURNISHING AND OPERATING THE NECESSARY DUMPS, SCOWS, TUGS, TOOLS, APPLIANCES AND LABOR THEREFOR.**

The amount of security required will be Forty-five Hundred Dollars (\$4,500).

Bidder will state a lump sum for the above contract, as the contract is entire and for a complete job.

Blank forms and further information may be obtained at the office of the President of the Borough of Queens.

Dated, June 9, 1917.

1920 MAURICE E. CONNOLLY, President.

See General Instructions to Bidders on last page, last column, of the "City Record."

**COMMISSIONERS OF THE SINKING FUND.**

**Notice of Public Hearing.**

**PUBLIC NOTICE IS HEREBY GIVEN THAT** the Commissioners of the Sinking Fund, pursuant to the provisions of Chapter 372 of the Laws of 1907 will hold a public hearing at 11 o'clock in the forenoon on Thursday, June 28, 1917, in Room 16, City Hall, Borough of Manhattan, relative to the proposed new plan for the improvement of the water front and harbor of the

City of New York between Canal street and Harrison street, Stapleton, Borough of Richmond, made and adopted by the Commissioner of Docks in accordance with law June 6, 1917, and transmitted to the Commissioners of the Sinking Fund for approval.

The proposed New Plan consists in:

First—The establishing of a bulkhead line described as follows:

Beginning at a point in the southerly side of the pier at the foot of Canal st., Stapleton, Borough of Richmond, distant five hundred (500) feet east of the easterly side of Front st., said point being the point of intersection of the bulkhead line adopted by the Commissioner of Docks Jan. 21, 1916, and approved by the Commissioners of the Sinking Fund March 16, 1916, with the southerly side of said pier; thence southerly and in prolongation of the aforesaid bulkhead line to a point in same where the same is intersected by the easterly prolongation of the southerly side of Canal st.; thence westerly and along the easterly prolongation of the southerly side of Canal st. to a point in same where the same is intersected by a line drawn parallel with the easterly side of Front st. and distant 150 feet easterly therefrom; thence southerly and along a line parallel with and distant 150 feet east of the easterly side of Front st. and the southerly prolongation thereof to a point in same where the same is intersected by the easterly prolongation of the northerly side of Harrison street.

Second—The establishing of a marginal street, wharf or place 150 feet in width, inshore of the bulkhead line, described above and extending from the easterly prolongation of the northerly side of Harrison st. northerly to the southerly side of Canal st.

Third—The establishing of one pier 125 feet in width, the northerly side of which is distant 220 feet, measured along the established pierhead line, south of the pier at the foot of Canal st., as shown on the New Plan for improving the waterfront, adopted by the Commissioner of Docks Jan. 21, 1916, and approved by the Commissioners of the Sinking Fund March 16, 1916, and 370 feet measured along the proposed bulkhead line described above, south of the southerly side of Canal st.

Dated, New York, June 7, 1917.

JOHN PURROY MITCHELL, Mayor, and Chairman, Commissioners of the Sinking Fund.

j11.16

**BELLEVUE AND ALLIED HOSPITALS, PARK BOARD, AND THE DEPARTMENTS OF PUBLIC CHARITIES, CORRECTION AND HEALTH.**

**Proposals.**

**SEALED BIDS WILL BE RECEIVED BY THE** Bellevue and Allied Hospitals, Park Board and the Departments of Public Charities, Correction and Health, at the office of the Central Purchase Committee, Room 1220, Municipal Building, Manhattan, until 2:30 p. m., on

**THURSDAY, JUNE 21, 1917.**

**FOR FURNISHING AND DELIVERING MEATS AND POULTRY.**

The time for the performance of the contract is on or before Sept. 30, 1917, as stated in the schedule.

The amount of security required is thirty (30) per cent. of the contract amount awarded.

No bid will be considered unless it is accompanied by a deposit. Such deposit shall be in an amount not less than one and one-half (1½) per cent. of the total amount of the bid.

The bidder will state the price per unit, as called for in the schedules of quantities and prices, by which the bids will be tested. The extensions must be made and footed up, as the bids will be read from the total and awards, if made, made to the lowest bidder on each item or class, as stated in the schedules.

Bids must be submitted in duplicate, each copy in a separate envelope. No bid will be accepted unless this provision is complied with.

Specifications referred to in the schedules may be had upon application at the office of the Bureau of Contract Supervision, Room 1327, Municipal Building, Manhattan.

Blank forms and further information may be obtained at the office of the Central Purchase Committee, 12th floor, Municipal Building, Manhattan.

**BELLEVUE AND ALLIED HOSPITALS, JOHN W. BRANNAN, M. D., President, Board of Trustees.**

**PARK BOARD, CAROT WARD, President; THOS. W. WHITTLE, RAYMOND V. INGERSOLL, and JOHN E. WEIER, Commissioners.**

**DEPARTMENT OF PUBLIC CHARITIES, JOHN A. KINGSBURY, Commissioner.**

**DEPARTMENT OF CORRECTION, EUGENIE G. LEWIS, Commissioner.**

**DEPARTMENT OF HEALTH, HAVEN EMERSON, M. D., Commissioner.**

See General Instructions to Bidders on last page, last column, of the "City Record," except for the address of the office for receiving and opening bids.

**BOARD OF ASSESSORS.**

**Completion of Assessments.**

**PUBLIC NOTICE IS HEREBY GIVEN TO** the owner or owners of all houses and lots, improved and unimproved lands affected thereby, that the following proposed assessments have been completed and are lodged in the office of the Board of Assessors for examination by all persons interested, viz:

**Borough of Manhattan.**

5604. Extension of sewer on 172nd st., between Ft. Washington ave. and Broadway, easterly towards Broadway for a distance of about 35 feet. Affecting Block 2142.

5605. Alteration and improvement to sewer in 22nd st., between 5th and 6th aves. Affecting Blocks 823, 824, 849, 850 and 851.

5606. Receiving basins and appurtenances adjacent to the northeast corner of Avenue B and 20th st., and on 3rd ave. adjacent to the southeast corner of 39th st.; southwest corner 45th st.; northeast corner 51st st.; and southeast corner 52nd st. Affecting Blocks 919, 987, 1299 and 1325.

5607. Receiving basin at the northeast corner of 8th ave. and 146th st. Affecting Block 2032.

5608. Receiving basins on 3rd ave. adjacent to the southwest corner of 35th st.; southwest corners of 36th st. and 37th st.; southwest and northwest corners of 38th st.; northwest corner 39th st.; southeast corner 57th st.; northwest and southeast corners of 58th st.; southeast corner 59th st.; and northwest and southeast corners of 60th st. Affecting Blocks 890 to 895, 1313, 1330, 1331, 1332, 1395 and 1414.

**Borough of Richmond.**

5302. Regulating, grading, etc., Beechwood ave., from Crescent ave. to 5th st. Affecting District 1, Plot 7, Blocks 2 and 12, First Ward.

**Borough of Queens.**

5170. Regulating, grading, curbing, flagging and paving Fairview ave. from Linden Gate ave., Second Ward. Affecting Blocks 2527 and 2530.

5396. Regulating and grading the sidewalk and gutter spaces and laying sidewalks on the west side of Beekman (14th) st., from Jackson ave. (Broadway) to a line about 403 feet north

of State st., Third Ward. Affecting Blocks 24 and 26.

5437. Regulating, grading and flagging 48th st. from Jackson ave. to Polk ave., Second Ward, together with a list of awards for damages caused by a change of grade. Affecting Blocks 733, 735, 736, 739 and 801.

5479. Regulating, grading, curbing, flagging and paving Putnam ave. from Woodward ave. to Fairview ave.; Madison st. from Forest ave. to the right of way of the Brooklyn Rapid Transit Co., and Fairview ave. from Putnam ave. to Woodbine st., Second Ward. Affecting Blocks 2506 and 2535 to 2540.

5480. Regulating, grading, curbing and flagging Van Alst ave. from Jackson ave. to Viaduct over the Long Island Railroad, First Ward. Affecting Blocks 58, 59, 61 and 72.

5487. Regulating, grading, etc., South st. between New York ave. and Rockaway Turnpike, Fourth Ward, together with a list of awards for damages caused by a change of grade. Affecting Blocks 1051 to 1055, 1112 to 1121, 1139, 1151, 1152 and 1153.

5489. Regulating, grading, curbing, flagging, etc., 47th st. from Hayes ave. to Astoria (Flushing) ave., Second Ward, together with a list of awards for damages caused by a change of grade. Affecting Blocks 283, 284, 286, 287, 732 and 733.

5544. Sewer and appurtenances in Kossuth pl. from Myrtle ave. to Central ave., Second Ward. Affecting Block 2641.

5564. Regulating and grading the sidewalk spaces and laying sidewalks, etc., on the west side of Creek st. between Grand st. and Flushing ave., Second Ward. Affecting Blocks 2327 and 2328.

5565. Regulating and grading Moore st. from Nelson (Nott) ave. to Queens Boulevard, First Ward. Affecting Blocks 158 and 164.

All persons whose interests are affected by the above named proposed assessments, and who are opposed to the same, or either of them, are requested to present their objections in writing to the Secretary of the Board of Assessors, Room 809, Municipal Building, Manhattan, New York, on or before Tuesday, July 10, 1917, at 10 a. m., at which time and place the said objections will be heard and testimony received in reference thereto.

WILLIAM C. ORMOND, JACOB I. LESSER, ST. GEORGE B. TUCKER, Board of Assessors. ST. GEORGE B. TUCKER, Secretary.

June 9, 1917. j9.20

**BOROUGH OF MANHATTAN.**



SEALED BIDS WILL BE RECEIVED BY the President of the Borough of Manhattan, at Room 2032, Municipal Building, Manhattan, until 2 p. m. on

**MONDAY, JUNE 25, 1917.**

FOR ALL THE LABOR AND MATERIALS REQUIRED FOR THE INSTALLATION OF AN ELECTRIC ELEVATOR COMPLETE, IN THE WASHINGTON MARKET BUILDING, LOCATED AT WASHINGTON, VESEY, FULTON AND WEST STS., BOROUGH OF MANHATTAN.

The time allowed for the completion of the work will be sixty (60) consecutive working days. The amount of security required will be Twelve Hundred Dollars (\$1,200), and the amount of deposit accompanying the bid shall be five (5) per cent. of the amount of security.

The bidder will state one aggregate price for the whole work described and specified, as the contract is entire and for a complete job.

The bids will be compared and the contract awarded at a lump or aggregate sum to the lowest bidder.

Blank forms, specifications and plans may be obtained at the office of the Auditor, offices of the Commissioner of Public Works, Room 2141, Municipal Building, Manhattan.

MARCUS M. MARKS, President.

Dated, June 14, 1917.

\* See General Instructions to Bidders on last page, last column, of the "City Record."

SEALED BIDS WILL BE RECEIVED BY the President of the Borough of Manhattan, at Room 2032, Municipal Building, Manhattan, until 2 p. m. on

**TUESDAY, JUNE 19, 1917.**

FOR ALL OF THE LABOR AND MATERIALS REQUIRED FOR FURNISHING AND INSTALLING TWENTY-SIX (26) FLAG POLES UPON VARIOUS PUBLIC BUILDINGS IN THE BOROUGH OF MANHATTAN.

The time allowed for the completion of the work will be thirty (30) consecutive working days.

The amount of security required will be Five Hundred Dollars (\$500), and the amount of deposit accompanying the bid shall be five (5) per cent. of the amount of security.

The bidder will state one aggregate price for the whole work described and specified, as the contract is entire and for a complete job.

The bids will be compared and the contract awarded at a lump or aggregate sum to the lowest bidder.

Blank forms, specifications and plans may be obtained at the office of the Auditor, offices of the Commissioner of Public Works, Room 2141, Municipal Building, Manhattan.

MARCUS M. MARKS, President.

Dated, June 8, 1917.

\* See General Instructions to Bidders on last page, last column, of the "City Record."

## BOARD OF ESTIMATE AND APPOINTMENT.

### Public Hearings.

NOTICE IS HEREBY GIVEN THAT AT THE meeting of the Board of Estimate and Apportionment held on June 1st, 1917 (Cal. No. 5), the following resolution was adopted:

Resolved, That the Board of Estimate and Apportionment hereby fixes Friday, June 29, 1917, at 10.30 o'clock a. m., and Room 16, City Hall, Borough of Manhattan, City of New York, as the time and place for a public hearing on a proposed amendment to Use District Map, Section No. 8, so as to include within a residence district certain areas on both sides of West 16th street, being all those portions of the area bounded by West 17th street, Sixth avenue, West 15th street and Seventh avenue, Borough of Manhattan, which are now included in a business district, as shown upon a map bearing the signature of the Secretary of the Committee on City Plan, and dated May 9, 1917.

Dated, New York, June 16, 1917.  
JOSEPH HAAG, Secretary, Board of Estimate and Apportionment, Municipal Building, Telephone, 4560 Worth. j16,27

NOTICE IS HEREBY GIVEN THAT AT THE meeting of the Board of Estimate and Apportionment held on June 1st, 1917 (Cal. No. 6), the following resolution was adopted:

Resolved, That the Board of Estimate and Apportionment hereby fixes Friday, June 29, 1917, at 10.30 o'clock a. m., and Room 16, City Hall, Borough of Manhattan, City of New York, as the time and place for a public hearing on a proposed amendment to Use District Map, Section No. 13, so as to include within an unrestricted district the area on both sides of Jackson street within 100 feet thereof, and the area on both sides of Skillman avenue within 100 feet thereof, between a line parallel to Manhattan avenue and 100 feet easterly therefrom, measured at right angles to said avenue, and a line parallel to Graham avenue and 100 feet westerly therefrom, measured at right angles to said Graham avenue, Borough of Brooklyn, as shown upon a map bearing the signature of the Secretary of the Committee on the City Plan, and dated April 18, 1917.

Dated, New York, June 16, 1917.  
JOSEPH HAAG, Secretary, Board of Estimate and Apportionment, Municipal Building, Telephone, 4560 Worth. j16,27

### Notices of Public Hearings.

### PUBLIC IMPROVEMENT MATTERS.

NOTICE IS HEREBY GIVEN THAT THE Board of Estimate and Apportionment of The City of New York, deeming it for the public interest so to do, proposes to change the map or plan of The City of New York so as to close and discontinue that portion of East 50th street between a line 100 feet east of Beekman place and the westerly line of the Marginal street laid out pursuant to the provisions of Chapter 286 of the Laws of 1889, Borough of Manhattan, and that a meeting of said Board will be held in Room 16, City Hall, Borough of Manhattan, City of New York, on Friday, June 29, 1917, at 10.30 o'clock a. m., at which such proposed change will be considered by said Board; all of which is more particularly set forth and described in the following resolutions adopted by the Board on June 8, 1917 (Cal. No. 124), notice of the adoption of which is hereby given, viz.:

Resolved, That the Board of Estimate and Apportionment of The City of New York, in pursuance of the provisions of Section 442 of the Greater New York Charter, as amended, deeming it for the public interest so to do, proposes to change the map or plan of The City of New York by closing and discontinuing that portion of East 50th street between a line 100 feet east of Beekman place and the westerly line of the Marginal street laid out pursuant to the provisions of Chapter 286 of the Laws of 1889, in the Borough of Manhattan, which proposed change is more particularly shown upon a map or plan bearing the signature of the President of the Borough and dated May 17, 1917.

Resolved, That this Board consider the proposed change at a meeting of the Board to be held in the City Hall, Borough of Manhattan, City of New York, on Friday, June 29, 1917, at 10.30 o'clock a. m.

Resolved, That the Secretary of this Board

cause these resolutions and a notice to all persons affected thereby that the proposed change will be considered at a meeting of the Board to be held at the aforesaid time and place to be published in the City Record for ten days continuously, Sundays and legal holidays excepted, prior to the 29th day of June, 1917.

Dated, New York, June 16, 1917.  
JOSEPH HAAG, Secretary, Board of Estimate and Apportionment, Municipal Building, Telephone, 4560 Worth. j16,27

NOTICE IS HEREBY GIVEN THAT THE Board of Estimate and Apportionment of The City of New York, deeming it for the public interest so to do, proposes to change the map or plan of The City of New York so as to change the lines and grades of West 138th street and Riverside Drive at and near their southeasterly intersection, including the closing and discontinuing of that portion of West 138th street which, immediately prior to July 30, 1914, was comprised within the lines of Riverside Drive, Borough of Manhattan, and that a meeting of said Board will be held in Room 16, City Hall, Borough of Manhattan, City of New York, on Friday, June 29, 1917, at 10.30 o'clock a. m., at which such proposed change will be considered by said Board; all of which is more particularly set forth and described in the following resolutions adopted by the Board on June 8, 1917 (Cal. No. 125), notice of the adoption of which is hereby given, viz.:

Resolved, That the Board of Estimate and Apportionment of The City of New York, in pursuance of the provisions of Section 442 of the Greater New York Charter, as amended, deeming it for the public interest so to do, proposes to change the map or plan of The City of New York by changing the lines and grades of West 138th street and Riverside Drive at and near their southeasterly intersection, including the closing and discontinuing of that portion of West 138th street which, immediately prior to July 30, 1914, was comprised within the lines of Riverside Drive, Borough of Manhattan, which proposed change is more particularly shown upon a map or plan bearing the signature of the President of the Borough and dated May 9, 1917.

Resolved, That this Board consider the proposed change at a meeting of the Board to be held in the City Hall, Borough of Manhattan, City of New York, on Friday, June 29, 1917, at 10.30 o'clock a. m.

Resolved, That the Secretary of this Board cause these resolutions and a notice to all persons affected thereby that the proposed change will be considered at a meeting of the Board to be held at the aforesaid time and place to be published in the City Record for ten days continuously, Sundays and legal holidays excepted, prior to the 29th day of June, 1917.

Dated, New York, June 16, 1917.  
JOSEPH HAAG, Secretary, Board of Estimate and Apportionment, Municipal Building, Telephone, 4560 Worth. j16,27

NOTICE IS HEREBY GIVEN THAT THE Board of Estimate and Apportionment of The City of New York, deeming it for the public interest so to do, proposes to change the map or plan of The City of New York so as to close and discontinue those portions of Powell street between the easterly line of East 107th street and the southerly line of Avenue D, and between the northerly line of Avenue D and the boundary of the right of way of the Manhattan Beach Division of the Long Island Railroad which fall outside of the lines of streets now incorporated upon the City Plan, Borough of Brooklyn, and that a meeting of said Board will be held in Room 16, City Hall, Borough of Manhattan, City of New York, on Friday, June 29, 1917, at 10.30 o'clock a. m., at which such proposed change will be considered by said Board; all of which is more particularly set forth and described in the following resolutions adopted by the Board on June 8, 1917 (Cal. No. 126), notice of the adoption of which is hereby given, viz.:

Resolved, That the Board of Estimate and Apportionment of The City of New York, in pursuance of the provisions of Section 442 of the Greater New York Charter, as amended, deeming it for the public interest so to do, proposes to change the map or plan of The City of New York by closing and discontinuing those portions of Powell street between the easterly line of East 107th street and the southerly line of Avenue D, and between the northerly line of Avenue D and the boundary of the right of way of the Manhattan Beach Division of the Long Island Railroad which fall outside of the lines of streets now incorporated upon the City Plan, Borough of Brooklyn, which proposed change is more particularly shown upon a map or plan bearing the signature of the Commissioner of Public Works of the Borough and dated March 10, 1917.

Resolved, That this Board consider the proposed change at a meeting of the Board to be held in the City Hall, Borough of Manhattan, City of New York, on Friday, the 29th day of June, 1917, at 10.30 o'clock a. m.

Resolved, That the Secretary of this Board cause these resolutions and a notice to all persons affected thereby that the proposed change will be considered at a meeting of the Board to be held at the aforesaid time and place to be published in the City Record and the corporation newspapers for ten days continuously, Sundays and legal holidays excepted, prior to the 29th day of June, 1917.

Dated, New York, June 16, 1917.  
JOSEPH HAAG, Secretary, Board of Estimate and Apportionment, Municipal Building, Telephone, 4560 Worth. j16,27

NOTICE IS HEREBY GIVEN THAT THE Board of Estimate and Apportionment of The City of New York, deeming it for the public interest so to do, proposes to change the map or plan of The City of New York so as to close and discontinue East 162nd street from Sheridan avenue to Sherman avenue, Borough of The Bronx, and that a meeting of said Board will be held in Room 16, City Hall, Borough of Manhattan, City of New York, on Friday, June 29, 1917, at 10.30 o'clock a. m., at which such proposed change will be considered by said Board; all of which is more particularly set forth and described in the following resolutions adopted by the Board on Friday, June 8, 1917 (Cal. No. 127), notice of the adoption of which is hereby given, viz.:

Resolved, That the Board of Estimate and Apportionment of The City of New York, in pursuance of the provisions of Section 442 of the Greater New York Charter, as amended, deeming it for the public interest so to do, proposes to change the map or plan of The City of New York by closing and discontinuing East 162nd street from Sheridan avenue to Sherman avenue, Borough of The Bronx, which proposed change is more particularly shown upon a map or plan bearing the signature of the President of the Borough and dated May 12, 1917.

Resolved, That this Board consider the proposed change at a meeting of the Board to be held in the City Hall, Borough of Manhattan, City of New York, on Friday, June 29, 1917, at 10.30 o'clock a. m.

Resolved, That the Secretary of this Board cause these resolutions and a notice to all persons affected thereby that the proposed change will be considered at a meeting of the Board to be held at the aforesaid time and place to be published in the City Record for ten days continuously, Sundays and legal holidays excepted, prior to the 29th day of June, 1917.

Dated, New York, June 16, 1917.

JOSEPH HAAG, Secretary, Board of Estimate and Apportionment, Municipal Building, Telephone, 4560 Worth. j16,27

NOTICE IS HEREBY GIVEN THAT THE Board of Estimate and Apportionment of The City of New York, deeming it for the public interest so to do, proposes to change the map or plan of The City of New York so as to establish lines and grades for Hollis avenue (Farmers avenue, Old Country road), from Jamaica avenue (Fullon street) to 190th street; to change the grade of Hollis (Farmers) avenue from 190th street to 99th (Atlantic) avenue; and to change the lines and grades of 190th street (Seminole avenue), from Holliswood (Woodhull) avenue to Hollis avenue (Old Country road), Borough of Queens, and that a meeting of said Board will be held in Room 16, City Hall, Borough of Manhattan, City of New York, on Friday, June 29, 1917, at 10.30 o'clock a. m., at which such proposed change will be considered by said Board; all of which is more particularly set forth and described in the following resolutions adopted by the Board on June 8, 1917 (Cal. No. 128), notice of the adoption of which is hereby given, viz.:

Resolved, That the Board of Estimate and Apportionment of The City of New York, in pursuance of the provisions of Section 442 of the Greater New York Charter, as amended, deeming it for the public interest so to do, proposes to change the map or plan of The City of New York by establishing lines and grades for Hollis avenue (Farmers avenue, Old Country road) from Jamaica avenue (Fullon street) to 190th street; by changing the grade of Hollis (Farmers) avenue from 190th street to 99th (Atlantic) avenue; and by changing the lines and grades of 190th street (Seminole avenue) from Holliswood (Woodhull) avenue to Hollis avenue (Old Country road), Borough of Queens, which proposed change is more particularly shown upon a map or plan bearing the signature of the President of the Borough and dated April 5, 1917.

Resolved, That this Board consider the proposed change at a meeting of the Board to be held in the City Hall, Borough of Manhattan, City of New York, on Friday, June 29, 1917, at 10.30 o'clock a. m.

Resolved, That the Secretary of this Board cause these resolutions and a notice to all persons affected thereby that the proposed change will be considered at a meeting of the Board to be held at the aforesaid time and place to be published in the City Record for ten days continuously, Sundays and legal holidays excepted, prior to the 29th day of June, 1917.

Dated, New York, June 16, 1917.  
JOSEPH HAAG, Secretary, Board of Estimate and Apportionment, Municipal Building, Telephone, 4560 Worth. j16,27

NOTICE IS HEREBY GIVEN THAT THE Board of Estimate and Apportionment of The City of New York, deeming it for the public interest so to do, proposes to change the map or plan of The City of New York so as to change the lines and grades of the street system within the territory bounded approximately by Lefferts avenue, Hillside avenue, Metropolitan avenue, Jamaica avenue, Roseville avenue, Archer street, Sutphin road, Carl street, Netcong avenue, Englewood street, Van Wyck avenue and Jamaica avenue; and to establish lines and grades for Jamaica avenue between Roseville avenue and Cliffside avenue, Borough of Queens, and that a meeting of said Board will be held in Room 16, City Hall, Borough of Manhattan, City of New York, on Friday, June 29, 1917, at 10.30 o'clock a. m., at which such proposed change will be considered by said Board; all of which is more particularly set forth and described in the following resolutions adopted by the Board on June 8, 1917 (Cal. No. 129), notice of the adoption of which is hereby given, viz.:

Resolved, That the Board of Estimate and Apportionment of The City of New York, in pursuance of the provisions of Section 442 of the Greater New York Charter, as amended, deeming it for the public interest so to do, proposes to change the map or plan of The City of New York by changing the lines and grades of the street system within the territory bounded approximately by Lefferts avenue, Hillside avenue, Metropolitan avenue, Jamaica avenue, Roseville avenue, Archer street, Sutphin road, Carl street, Netcong avenue, Englewood street, Van Wyck avenue and Jamaica avenue; and by establishing lines and grades for Jamaica avenue between Roseville avenue and Cliffside avenue, Borough of Queens, which proposed change is more particularly shown upon a map or plan bearing the signature of the President of the Borough and dated April 24, 1917.

Resolved, That this Board consider the proposed change at a meeting of the Board to be held in the City Hall, Borough of Manhattan, City of New York, on Friday, June 29, 1917, at 10.30 o'clock a. m.

Resolved, That the Secretary of this Board cause these resolutions and a notice to all persons affected thereby that the proposed change will be considered at a meeting of the Board to be held at the aforesaid time and place to be published in the City Record for ten days continuously, Sundays and legal holidays excepted, prior to the 29th day of June, 1917.

Dated, New York, June 16, 1917.  
JOSEPH HAAG, Secretary, Board of Estimate and Apportionment, Municipal Building, Telephone, 4560 Worth. j16,27

NOTICE IS HEREBY GIVEN THAT THE Board of Estimate and Apportionment of The City of New York, deeming it for the public interest so to do, proposes to change the map or plan of The City of New York so as to change the lines and grades of Kingsland avenue from Van Dine street to Peartree avenue; to change the grade of Card place between Kingsland avenue and North Railroad avenue; and to change the grade of Voorhes place between Kingsland avenue and Hunt street, Borough of Queens, and that a meeting of said Board will be held in Room 16, City Hall, Borough of Manhattan, City of New York, on Friday, June 29, 1917, at 10.30 o'clock a. m., at which such proposed change will be considered by said Board; all of which is more particularly set forth and described in the following resolutions adopted by the Board on June 8, 1917 (Cal. No. 130), notice of the adoption of which is hereby given, viz.:

Resolved, That the Board of Estimate and Apportionment of The City of New York, in pursuance of the provisions of Section 442 of the Greater New York Charter, as amended, deeming it for the public interest so to do, proposes to change the map or plan of The City of New York by changing the lines and grades of Kingsland avenue from Van Dine street to Peartree avenue; by changing the grade of Card place between Kingsland avenue and North Railroad avenue; and by changing the grade of Voorhes place between Kingsland avenue and Hunt street, Borough of Queens, which proposed change is more particularly shown upon a map or plan bearing the signature of the President of the Borough and dated April 18, 1917.

Resolved, That this Board consider the proposed change at a meeting of the Board to be held in the City Hall, Borough of Manhattan, City of New York, on Friday, June 29, 1917, at 10.30 o'clock a. m.

Resolved, That the Secretary of this Board cause these resolutions and a notice to all per-

sons affected thereby that the proposed change will be considered at a meeting of the Board to be held at the aforesaid time and place to be published in the City Record for ten days continuously, Sundays and legal holidays excepted, prior to the 29th day of June, 1917.

Dated, New York, June 16, 1917.  
JOSEPH HAAG, Secretary, Board of Estimate and Apportionment, Municipal Building, Telephone, 4560 Worth. j16,27

NOTICE IS HEREBY GIVEN THAT THE Board of Estimate and Apportionment of The City of New York, deeming it for the public interest so to do, proposes to change the map or plan of The City of New York so as to change the grade of the street system within the territory bounded by Lafayette street, Edsall avenue, Olmstead place, Central avenue, Edison place, Myrtle avenue, Tesla place, Indiana place, Tompkins place and Central avenue, Borough of Queens, and that a meeting of said Board will be held in Room 16, City Hall, Borough of Manhattan, City of New York, on Friday, June 29, 1917, at 10.30 o'clock a. m., at which such proposed change will be considered by said Board; all of which is more particularly set forth and described in the following resolutions adopted by the Board on Friday, June 8, 1917 (Cal. No. 131), notice of the adoption of which is hereby given, viz.:

Resolved, That the Board of Estimate and Apportionment of The City of New York, in pursuance of the provisions of Section 442 of the Greater New York Charter, as amended, deeming it for the public interest so to do, proposes to change the map or plan of The City of New York by changing the grade of the street system within the territory bounded by Lafayette street, Edsall avenue, Olmstead place, Central avenue, Edison place, Myrtle avenue, Tesla place, Indiana place, Tompkins place and Central avenue, Borough of Queens, which proposed change is more particularly shown upon a map or plan bearing the signature of the President of the Borough and dated April 19, 1917.

Resolved, That this Board consider the proposed change at a meeting of the Board to be held in the City Hall, Borough of Manhattan, City of New York, on Friday, June 29, 1917, at 10.30 o'clock a. m.

Resolved, That the Secretary of this Board cause these resolutions and a notice to all persons affected thereby that the proposed change will be considered at a meeting of the Board to be held at the aforesaid time and place to be published in the City Record for ten days continuously, Sundays and legal holidays excepted, prior to the 29th day of June, 1917.

Dated, New York, June 16, 1917.  
JOSEPH HAAG, Secretary, Board of Estimate and Apportionment, Municipal Building, Telephone, 4560 Worth. j16,27

NOTICE IS HEREBY GIVEN THAT AT THE meeting of the Board of Estimate and Apportionment held on June 8, 1917 (Cal. No. 132), the following resolutions were adopted:

Whereas, the Board of Estimate and Apportionment of The City of New York is considering the advisability of instituting proceedings to acquire title to the real property required for the opening and extending of West street from Eagle street to Dupont street, and to Commercial street from Dupont street to Franklin street, in the Borough of Brooklyn, City of New York; and

Whereas, the Board of Estimate and Apportionment is authorized and required at the time of the adoption of the resolution directing the institution of proceedings to acquire title to the real property required for the foregoing improvement to fix and determine upon an area or areas of assessment for benefit for said proceedings;

Resolved, That the Board of Estimate and Apportionment, in pursuance of the provisions of Section 973 of the Greater New York Charter, as amended, hereby gives notice that the proposed area of assessment for benefit in these proceedings is as follows:

Beginning at a point on the southerly bulkhead line of Newtown Creek where it is intersected by the prolongation of a line distant 100 feet easterly from and parallel with the easterly line of Manhattan avenue, as said street is laid out where it adjoins the said bulkhead line, the said distance being measured at right angles to Manhattan avenue, and running thence southerly and always distant 100 feet easterly from and parallel with the easterly line of Manhattan avenue and the prolongation thereof, to the intersection with a line midway between Box street and Clay street; thence westwardly along the said line midway between Box street and Clay street to the intersection with a line distant 100 feet southeasterly from and parallel with the southeasterly line of Commercial street, the said distance being measured at right angles to Commercial street; thence southwestwardly along the said line parallel with Commercial street to the intersection with the prolongation of a line midway between Franklin street and Manhattan avenue, as these streets are laid out where they adjoin Dupont street; thence southwardly along the said line midway between Franklin street and Manhattan avenue and along the prolongation of the said line, to the intersection with a line midway between Clay street and Dupont street; thence westwardly along the said line midway between Clay street and Dupont street to the intersection with a line distant 100 feet easterly from and parallel with the easterly line of Franklin street, the said distance being measured at right angles to Franklin street; thence southwardly along the said line parallel with Franklin street to the intersection with a line midway between Dupont street and Eagle street; thence westwardly along the line midway between Dupont street and Eagle street to the intersection with a line midway between West street and Franklin street; thence southwardly along the said line midway between West street and Franklin street to the intersection with a line midway between Kent street and Greenpoint avenue; thence westwardly along the said line midway between Kent street and Greenpoint avenue to the intersection with the easterly bulkhead line of the East River; thence northwardly and eastwardly along the bulkhead line of the East River and of Newtown Creek to the point or place of beginning.

Resolved, That this Board consider the proposed area of assessment at a meeting of the Board to be held in The City of New York, Borough of Manhattan, in the City Hall, on Friday, June 29, 1917, at 10.30 o'clock a. m., and that at the same time and place a public hearing thereon will then and there be had.

Resolved, That the Secretary of this Board cause these resolutions and a notice to all persons affected thereby to be published in The City Record and in the Corporation Newspapers for ten days, exclusive of Sundays and legal holidays, prior to Friday, June 29, 1917.

Dated, New York, June 16, 1917.  
JOSEPH HAAG, Secretary, Board of Estimate and Apportionment, Municipal Building, Telephone, 4560 Worth. j16,27

NOTICE IS HEREBY GIVEN THAT AT THE meeting of the Board of Estimate and Apportionment held on June 8, 1917 (Cal. No. 133), the following resolutions were adopted:

Whereas, the Board of Estimate and Apportionment of The City of New York is considering the advisability of instituting proceedings to acquire title to the real property required for the opening and extending of Carlisle place from



East 211th street to East 213th street, in the Borough of The Bronx, City of New York; and

Whereas, the Board of Estimate and Apportionment is authorized and required at the time of the adoption of the resolution directing the institution of proceedings to acquire title to the real property required for the foregoing improvement to fix and determine upon an area or areas of assessment for benefit for said proceedings,

Resolved, That the Board of Estimate and Apportionment, in pursuance of the provisions of Section 973 of the Greater New York Charter, as amended, hereby gives notice that the proposed area of assessment for benefit in these proceedings is as follows:

Bounded on the north by a line midway between East 215th street and East 214th street on the east by a line distant 100 feet easterly from and parallel with the easterly line of Carlisle place, the said distance being measured at right angles to Carlisle place and by the prolongations of the said line; on the south by a

line distant 100 feet northerly from and parallel with the northerly line of Tilden street, the said distance being measured at right angles to Tilden street, and on the west by a line midway between Carlisle place and Holland avenue and by the prolongations of the said line.

Resolved, That this Board consider the proposed area of assessment at a meeting of the Board to be held in The City of New York, Borough of Manhattan, in the City Hall, on Friday, June 29, 1917, at 10.30 o'clock a. m., and that at the same time and place a public hearing thereon will then and there be had.

Resolved, That the Secretary of this Board cause these resolutions and a notice to all persons affected thereby to be published in The City Record for ten days, exclusive of Sundays and legal holidays, prior to Friday, June 29, 1917.

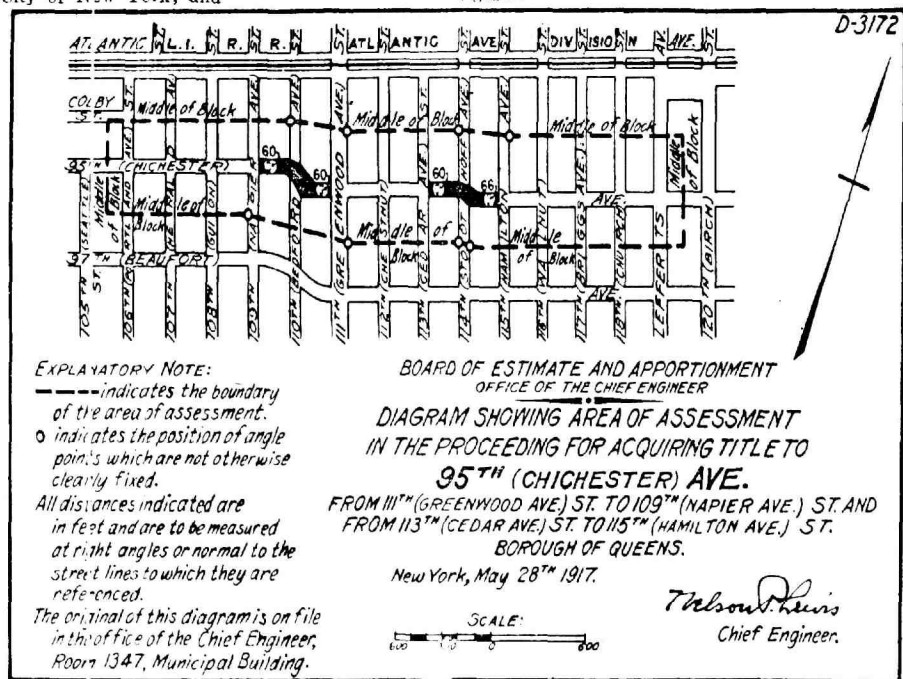
Dated, New York, June 16, 1917.  
JOSEPH HAAG, Secretary, Board of Estimate and Apportionment, Municipal Building, Telephone, 4560 Worth. j16,27

NOTICE IS HEREBY GIVEN THAT AT THE meeting of the Board of Estimate and Apportionment held on June 8, 1917 (Cal. No. 135), the following resolutions were adopted:

Whereas, the Board of Estimate and Apportionment of The City of New York is considering the advisability of instituting proceedings to acquire title to the real property required for the opening and extending of 95th (Chichester) avenue from 109th street (Napier avenue) to 111th street (Greenwood avenue), and from 113th street (Cedar avenue) to 115th street (Hamilton avenue), in the Borough of Queens, City of New York; and

Whereas, The Board of Estimate and Apportionment is authorized and required at the time of the adoption of the resolution directing the institution of proceedings to acquire title to the real property required for the foregoing improvement to fix and determine upon an area or areas of assessment for benefit for said proceedings,

Resolved, That the Board of Estimate and Apportionment, in pursuance of the provisions of Section 973 of the Greater New York Charter, as amended, hereby gives notice that the proposed area of assessment for benefit in these proceedings is as shown on the following diagram:



Resolved, That this Board consider the proposed area of assessment at a meeting of the Board to be held in The City of New York, Borough of Manhattan, in the City Hall, on Friday, June 29, 1917, at 10.30 o'clock a. m., and that at the same time and place a public hearing thereon will then and there be had.

Resolved, That the Secretary of this Board

cause these resolutions and a notice to all persons affected thereby to be published in The City Record for ten days, exclusive of Sundays and legal holidays, prior to Friday, June 29, 1917.

Dated, New York, June 16, 1917.  
JOSEPH HAAG, Secretary, Board of Estimate and Apportionment, Municipal Building, Telephone, 4560 Worth. j16,27

NOTICE IS HEREBY GIVEN THAT AT THE meeting of the Board of Estimate and Apportionment held on June 8, 1917 (Cal. No. 134), the following resolutions were adopted:

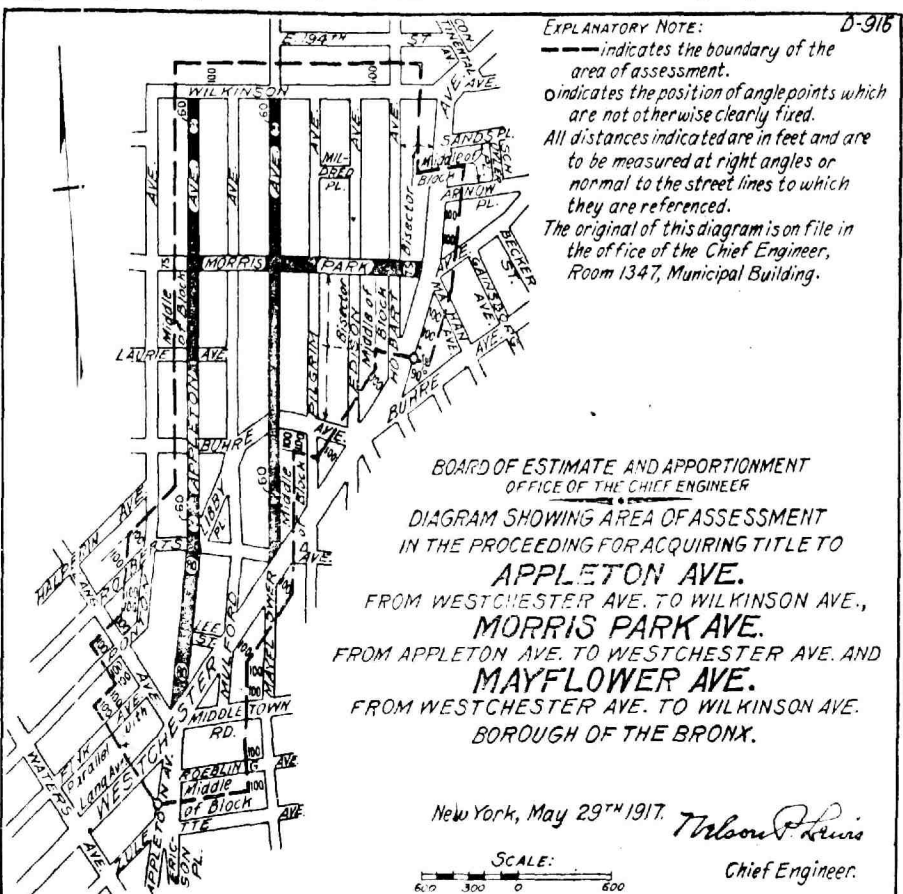
Whereas, the Board of Estimate and Apportionment, under resolutions adopted on July 1, 1915, and November 24, 1916, authorized a proceeding for acquiring title to Appleton avenue from Westchester avenue to Wilkinson avenue; Morris Park avenue from Appleton avenue to Westchester avenue; and Mayflower avenue from Westchester avenue to Wilkinson avenue, Borough of The Bronx; and

Whereas, the Board of Estimate and Apportionment on May 25, 1917, adopted a resolution changing the map or plan of the City of New York by changing the lines and grades of the street system within the territory bounded by Tenbroeck avenue, Morris Park avenue, Seminole avenue, Narragansett avenue, Newport avenue, Wilkinson avenue, Seymour avenue, Seminole street, Stillwell avenue, McDonald street, Bassett avenue, Ives street, Eastchester

road, Elberon avenue and Van Nest avenue; and within the territory bounded by the lands of the New York, New Haven and Hartford Railroad Company, Bronx and Pelham Parkway, Continental avenue, Wilkinson avenue, Eastern Boulevard, Buhre avenue, Westchester avenue, Roberts avenue and Lang avenue, Borough of The Bronx.

Resolved, That the Board of Estimate and Apportionment consider the advisability of requesting the Corporation Counsel to apply to the Supreme Court for an amendment of the proceeding herein to conform to the lines of the aforesaid streets required for the improvement as the same are now shown upon the map of plan of the City of New York.

Resolved, That the Board of Estimate and Apportionment, in pursuance of the provisions of the Greater New York Charter, as amended, hereby gives notice of a proposed modified area of assessment for benefit in this proceeding as proposed to be amended, which modified area is shown on the following diagram:



Resolved, That this Board consider the proposed modified area of assessment at a meeting of the Board to be held in the City of New York, Borough of Manhattan, Room 16, City Hall, on the 29th day of June, 1917.

Resolved, That the Secretary of this Board cause these resolutions and a notice to all persons

affected thereby to be published in the City Record for ten days continuously, Sundays and legal holidays excepted, prior to June 29, 1917.

Dated, New York, June 16, 1917.  
JOSEPH HAAG, Secretary, Board of Estimate and Apportionment, Municipal Building, Telephone, 4560 Worth. j16,27

NOTICE IS HEREBY GIVEN THAT THE Board of Estimate and Apportionment of The City of New York, deeming it for the public interest so to do, proposes to change the map or plan of The City of New York so as to change the grades of the street system within the territory bounded approximately by Queens Boulevard, Van Loon place, Grand street, Seabury street, Homans avenue, Main Line of the Long Island Railroad, Grand street and Van Kleek place, Borough of Queens, and that a meeting of said Board will be held in Room 16, City Hall, Borough of Manhattan, City of New York, on Friday, June 29, 1917, at 10.30 o'clock a. m., at which such proposed change will be considered by said Board; all of which is more particularly set forth and described in the following resolutions adopted by the Board on June 8, 1917 (Cal. No. 164), notice of the adoption of which is hereby given, viz.:

Resolved, That the Board of Estimate and Apportionment of The City of New York, in pursuance of the provisions of Section 442 of the Greater New York Charter, as amended, deeming it for the public interest so to do, proposes to change the map or plan of The City of New York, by changing the grades of the street system within the territory bounded approximately by Queens Boulevard, Van Loon place, Grand street, Seabury street, Homans avenue, Main Line of the Long Island Railroad, Grand street and Van Kleek place, Borough of Queens, which proposed change is more particularly shown upon a map or plan bearing the signature of the

President of the Borough and dated June 7, 1917.

Resolved, That this Board consider the proposed change at a meeting of the Board to be held in the City Hall, Borough of Manhattan, City of New York, on Friday, June 22, 1917, at 10.30 o'clock a. m.

Resolved, That the Secretary of this Board cause these resolutions and a notice to all persons affected thereby that the proposed change will be considered at a meeting of the Board to be held at the aforesaid time and place to be published in the City Record for ten days continuously, Sundays and legal holidays excepted, prior to the 22nd day of June, 1917.

Dated, June 9, 1917.  
JOSEPH HAAG, Secretary, Municipal Building, Telephone, 4560 Worth. j9,20

President of the Borough and dated June 7, 1917.

Resolved, That this Board consider the proposed change at a meeting of the Board to be held in the City Hall, Borough of Manhattan, City of New York, on Friday, June 29, 1917, at 10.30 o'clock a. m.

Resolved, That the Secretary of this Board cause these resolutions and a notice to all persons affected thereby that the proposed change will be considered at a meeting of the Board to be held at the aforesaid time and place to be published in the City Record for ten days continuously, Sundays and legal holidays excepted, prior to the 29th day of June, 1917.

Dated, New York, June 16, 1917.  
JOSEPH HAAG, Secretary, Board of Estimate and Apportionment, Municipal Building, Telephone, 4560 Worth. j16,27

NOTICE IS HEREBY GIVEN THAT AT THE meeting of the Board of Estimate and Apportionment held on June 8, 1917 (Cal. No. 5), the Board continued until June 22, 1917, the hearing in the matter of changing the map or plan of The City of New York by changing the lines and grades of the street system within the territory bounded by Metropolitan avenue, the west branch of Newtown Creek, Newtown Creek, Grand street and Gardner avenue, Borough of Brooklyn, which proposed change is more particularly shown upon a map or plan bearing the signature of the Commissioner of Public Works of the Borough and dated May 24, 1916.

The hearing will be held in Room 16, City Hall, Borough of Manhattan, City of New York, on Friday, June 22, 1917, at 10.30 o'clock a. m.

Dated, June 12, 1917.  
JOSEPH HAAG, Secretary, Municipal Building, Telephone, 4560 Worth. j12,22

NOTICE IS HEREBY GIVEN THAT AT THE meeting of the Board of Estimate and Apportionment held on June 8, 1917 (Cal. No. 4), the Board continued to June 22, 1917, the hearing in the matter of changing the map or plan of the City of New York by closing and discontinuing Exterior street between East 118th street and East 119th street, Borough of Manhattan, City of New York, in accordance with a map or plan bearing the signature of the Secretary of the Board of Estimate and Apportionment and dated January 4, 1917.

The hearing will be held in Room 16, City Hall, Borough of Manhattan, City of New York, on Friday, June 22, 1917, at 10.30 o'clock a. m.

Dated, June 12, 1917.  
JOSEPH HAAG, Secretary, Municipal Building, Telephone, 4560 Worth. j12,22

NOTICE IS HEREBY GIVEN THAT THE Board of Estimate and Apportionment of The City of New York, deeming it for the public interest so to do, proposes to change the map or plan of The City of New York so as to change the grades of the street system within the territory bounded approximately by East 236th street, Bullard avenue, Nereid avenue and Richardson avenue, Borough of The Bronx, and that a meeting of said Board will be held in Room 16, City Hall, Borough of Manhattan, City of New York, on Friday, June 22, 1917, at 10.30 o'clock a. m., at which such proposed change will be considered by said Board; all of which is more particularly set forth and described in the following resolutions adopted by the Board on June 1, 1917 (Cal. No. 96), notice of the adoption of which is hereby given, viz.:

Resolved, That the Board of Estimate and Apportionment of The City of New York, in pursuance of the provisions of Section 442 of the Greater New York Charter, as amended, deeming it for the public interest so to do, proposes to change the map or plan of The City of New York, by changing the grades of the street system within the territory bounded approximately by East 236th street, Bullard avenue, Nereid avenue and Richardson avenue, Borough of The Bronx, which proposed change is more particularly shown upon a map or plan bearing the signature of the President of the Borough, and dated April 16, 1917.

Resolved, That this Board consider the proposed change at a meeting of the Board, to be held in the City Hall, Borough of Manhattan, City of New York, on Friday, June 22, 1917, at 10.30 o'clock a. m.

Resolved, That the Secretary of this Board cause these resolutions, and a notice to all persons affected thereby that the proposed change will be considered at a meeting of the Board to be held at the aforesaid time and place, to be published in the City Record for ten days continuously, Sundays and legal holidays excepted, prior to the 22nd day of June, 1917.

Dated, June 9, 1917.  
JOSEPH HAAG, Secretary, Board of Estimate and Apportionment, Municipal Building, Telephone, 4560 Worth. j9,20

NOTICE IS HEREBY GIVEN THAT THE Board of Estimate and Apportionment of The City of New York, deeming it for the public interest so to do, proposes to change the map or plan of The City of New York so as to change the lines and grades of the street system within the territory bounded by Gravesend avenue, Foster avenue, Ocean Parkway and Elmwood avenue, Borough of Brooklyn, and that a meeting of said Board will be held in Room 16, City Hall, Borough of Manhattan, City of New York, on Friday, June 22, 1917, at 10.30 o'clock a. m., at which such proposed change will be considered by said Board; all of which is more particularly set forth and described in the following resolutions adopted by the Board on May 25, 1917 (Cal. No. 114), notice of the adoption of which is hereby given, viz.:

Resolved, That the Board of Estimate and Apportionment of The City of New York, in pursuance of the provisions of Section 442 of the Greater New York Charter, as amended, deeming it for the public interest so to do, proposes to change the map or plan of The City of New York by changing the lines and grades of the street system within the territory bounded by Gravesend avenue, Foster avenue, Ocean Parkway and Elmwood avenue, Borough of Brooklyn, which proposed change is more particularly shown upon a map or plan bearing the signature of the Commissioner of Public Works of the Borough and dated March 10, 1917.

Resolved, That this Board consider the proposed change at a meeting of the Board to be held in the City Hall, Borough of Manhattan, City of New York, on Friday, June 22, 1917, at 10.30 o'clock a. m.

Resolved, That the Secretary of this Board cause these resolutions and a notice to all persons affected thereby that the proposed change will be considered at a meeting of the Board to be held at the aforesaid time and place to be published in the City Record for ten days continuously, Sundays and legal holidays excepted, prior to the 22nd day of June, 1917.

Dated, June 9, 1917.  
JOSEPH HAAG, Secretary, Municipal Building, Telephone, 4560 Worth. j9,20

NOTICE IS HEREBY GIVEN THAT THE Board of Estimate and Apportionment of The City of New York, deeming it for the public interest so to do, proposes to change the map or plan of The City of New York so as to change the lines and grades of the street system within the territory bounded by the East River,

Yznaga avenue, Evans avenue, Dewey avenue, Bagley avenue, Causeway place, Ferris avenue, Foote avenue and Baxter Creek Inlet, Borough of The Bronx, and that a meeting of said Board will be held in Room 16, City Hall, Borough of Manhattan, City of New York, on Friday, June 22, 1917, at 10.30 o'clock a. m., at which such proposed change will be considered by said Board; all of which is more particularly set forth and described in the following resolutions adopted by the Board on May 25, 1917 (Cal. No. 115), notice of the adoption of which is hereby given, viz.:

Resolved, That the Board of Estimate and Apportionment of The City of New York, in pursuance of the provisions of Section 442 of the Greater New York Charter, as amended, deeming it for the public interest so to do, proposes to change the map or plan of The City of New York by changing the lines and grades of the street system within the territory bounded by the East River, Yznaga avenue, Evans avenue, Dewey avenue, Bagley avenue, Causeway place, Ferris avenue, Foote avenue and Baxter Creek Inlet, Borough of The Bronx, which proposed change is more particularly shown upon a map or plan bearing the signature of the President of the Borough and dated January 16, 1917.

Resolved, That this Board consider the proposed change at a meeting of the Board to be held in the City Hall, Borough of Manhattan, City of New York, on Friday, June 22, 1917, at 10.30 o'clock a. m.

Resolved, That the Secretary of this Board cause these resolutions and a notice to all persons affected thereby that the proposed change will be considered at a meeting of the Board to be held at the aforesaid time and place to be published in the City Record for ten days continuously, Sundays and legal holidays excepted, prior to the 22nd day of June, 1917.

Dated, June 9, 1917.  
JOSEPH HAAG, Secretary, Board of Estimate and Apportionment, Municipal Building, Telephone, 4560 Worth. j9,20

NOTICE IS HEREBY GIVEN THAT THE Board of Estimate and Apportionment of The City of New York, deeming it for the public interest so to do, proposes to change the map or plan of The City of New York so as to change the grades of the street system within the territory bounded by East 174th street, Vyse avenue, Boston road, Vyse avenue, East 177th street, Boston road, East 179th street and its prolongation, Bronx River, East 177th street, West Farms road, East 176th street and Longfellow avenue, Borough of The Bronx, and that a meeting of said Board will be held in Room 16, City Hall, Borough of Manhattan, City of New York, on Friday, June 22, 1917, at 10.30 o'clock a. m., at which such proposed change will be considered by said Board; all of which is more particularly set forth and described in the following resolutions adopted by the Board on May 25, 1917 (Cal. No. 116), notice of the adoption of which is hereby given, viz.:

Resolved, That the Board of Estimate and Apportionment of The City of New York, in pursuance of the provisions of Section 442 of the Greater New York Charter, as amended, deeming it for the public interest so to do, proposes to change the map or plan of The City of New York by changing the grades of the street system within the territory bounded by East 174th street, Vyse avenue, Boston road, Vyse avenue, East 177th street, Boston road, East 179th street and its prolongation, Bronx River, East 177th street, West Farms road, East 176th street and Longfellow avenue, Borough of The Bronx, which proposed change is more particularly shown upon a map or plan bearing the signature of the President of the Borough and dated October 31, 1916.

Resolved, That this Board consider the proposed change at a meeting of the Board to be held in the City Hall, Borough of Manhattan, City of New York, on Friday, June 22, 1917, at 10.30 o'clock a. m.

Resolved, That the Secretary of this Board cause these resolutions and a notice to all persons affected thereby that the proposed change will be considered at a meeting of the Board to be held at the aforesaid time and place to be published in the City Record for ten days continuously, Sundays and legal holidays excepted, prior to the 22nd day of June, 1917.

Dated, June 9, 1917.  
JOSEPH HAAG, Secretary, Board of Estimate and Apportionment, Municipal Building, Telephone, 4560 Worth. j9,20

NOTICE IS HEREBY GIVEN THAT THE Board of Estimate and Apportionment of The City of New York, deeming it for the public interest so to do, proposes to change the map or plan of The City of New York so as to establish lines and grades for Union Hall street from South street to Brinckerhoff avenue; and to change the lines of South street from Union Hall street to New York avenue, Borough of Queens, and that a meeting of said Board will be held in Room 16, City Hall, Borough of Manhattan, City of New York, on Friday, June 22, 1917, at 10.30 o'clock a. m., at which such proposed change will be considered by said Board; all of which is more particularly set forth and described in the following resolutions adopted by the Board on May 25, 1917 (Cal. No. 117), notice of the adoption of which is hereby given, viz.:

Resolved, That the Board of Estimate and Apportionment of The City of New York, in pursuance of the provisions of Section 442 of the Greater New York Charter, as amended, deeming it for the public interest so to do, proposes to change the map or plan of The City of New York by establishing lines and grades for Union Hall street from South street to Brinckerhoff avenue; and by changing the lines of South street from Union Hall street to New York avenue, Borough of Queens, which proposed change is more particularly shown upon a map or plan bearing the signature of the President of the Borough and dated September 27, 1916.

Resolved, That this Board consider the proposed change at a meeting of the Board to be held in the City Hall, Borough of Manhattan, City of New York, on Friday, June 22, 1917, at 10.30 o'clock a. m.

Resolved, That the Secretary of this Board cause these resolutions and a notice to all persons affected thereby that the proposed change will be considered at a meeting of the Board to be held at the aforesaid time and place to be published in the City Record for ten days continuously, Sundays and legal holidays excepted, prior to the 22nd day of June, 1917.

Dated, June 9, 1917.  
JOSEPH HAAG, Secretary, Board of Estimate and Apportionment, Municipal Building, Telephone, 4560 Worth. j9,20

NOTICE IS HEREBY GIVEN THAT THE Board of Estimate and Apportionment of The City of New York, deeming it for the public interest so to do, proposes to change the map or plan of The City of New York so as to establish lines and grades for the street system where not heretofore established, and to change the lines of the street system where heretofore established within the territory bounded by Beach 35th street, Brookhaven avenue, Beach 30th street, Deerfield road, Beach 25th street, Camp road, Dune street, Sea Girt avenue, Beach 32nd street and Sprayview avenue, Borough of Queens, and that a meeting of said Board will be held in Room 16, City Hall, Borough of Manhattan, City of New York, on Friday, June 22, 1917, at 10.30 o'clock a. m., at which such proposed change will be considered by said



Board; all of which is more particularly set forth and described in the following resolutions adopted by the Board on May 25, 1917 (Cal. No. 118), notice of the adoption of which is hereby given, viz.:

Resolved, That the Board of Estimate and Apportionment of The City of New York, in pursuance of the provisions of Section 442 of the Greater New York Charter, as amended, deeming it for the public interest so to do, proposes to change the map or plan of The City of New York by establishing lines and grades for the street system, where not heretofore established, and by changing the lines of the street system where heretofore established within the territory bounded by Beach 35th street, Brookhaven avenue, Beach 30th street, Deerfield road, Beach 25th street, Camp road, Dune street, Sea Girt avenue, Beach 32nd street and Sprayview avenue, Borough of Queens, which proposed change is more particularly shown upon a map or plan bearing the signature of the President of the Borough, and dated February 9, 1917.

Resolved, That this Board consider the proposed change at a meeting of the Board to be held in the City Hall, Borough of Manhattan, City of New York, on Friday, June 22, 1917, at 10.30 o'clock a. m.

Resolved, That the Secretary of this Board cause these resolutions and a notice to all persons affected thereby that the proposed change will be considered at a meeting of the Board to be held at the aforesaid time and place to be published in the City Record for ten days continuously, Sundays and legal holidays excepted, prior to the 22nd day of June, 1917.

Dated, June 9, 1917.  
JOSEPH HAAG, Secretary, Board of Estimate and Apportionment, Municipal Building, Telephone, 4560 Worth. j9.20

**NOTICE IS HEREBY GIVEN THAT THE** Board of Estimate and Apportionment of The City of New York, deeming it for the public interest so to do, proposes to change the map or plan of The City of New York so as to change the lines and grades of the street system within the territory bounded by 76th street (Center street), 88th road, 88th avenue (Grand street), 3rd street, 80th street (Shaw avenue), 90th road (7th street), 84th (John) street, 91st avenue (8th street), 78th street (Sneleker avenue) and Rockaway Boulevard, Borough of Queens, and that a meeting of said Board will be held in Room 16, City Hall, Borough of Manhattan, City of New York, on Friday, June 22, 1917, at 10.30 o'clock a. m., at which such proposed change will be considered by said Board; all of which is more particularly set forth and described in the following resolutions adopted by the Board on May 25, 1917 (Cal. No. 119), notice of the adoption of which is hereby given, viz.:

Resolved, That the Board of Estimate and Apportionment of The City of New York, in pursuance of the provisions of Section 442 of the Greater New York Charter, as amended, deeming it for the public interest so to do, proposes to change the map or plan of The City of New York by changing the lines and grades of the street system within the territory bounded by 76th street (Center street), 88th road, 88th avenue (Grand street), 3rd street, 80th street (Shaw avenue), 90th road (7th street), 84th (John) street, 91st avenue (8th street), 78th street (Sneleker avenue), and Rockaway Boulevard, Borough of Queens, which proposed change is more particularly shown upon a map or plan bearing the signature of the President of the Borough, and dated March 17, 1917.

Resolved, That this Board consider the proposed change at a meeting of the Board to be held in the City Hall, Borough of Manhattan, City of New York, on Friday, June 22, 1917, at 10.30 o'clock a. m.

Resolved, That the Secretary of this Board cause these resolutions and a notice to all persons affected thereby that the proposed change will be considered at a meeting of the Board to be held at the aforesaid time and place to be published in the City Record for ten days continuously, Sundays and legal holidays excepted, prior to the 22nd day of June, 1917.

Dated, June 9, 1917.  
JOSEPH HAAG, Secretary, Board of Estimate and Apportionment, Municipal Building, Telephone, 4560 Worth. j9.20

**NOTICE IS HEREBY GIVEN THAT AT THE** meeting of the Board of Estimate and Apportionment held on May 25, 1917 (Cal. No. 122), the following resolutions were adopted:

Whereas, the Board of Estimate and Apportionment of The City of New York is considering the advisability of instituting proceedings to acquire title to the real property required for the opening and extending of 25th street from Sigel avenue to the bulkhead line of the East River; Sigel avenue from Astoria avenue to 12th street; Riker avenue from 12th street to 25th street, subject to any easement or right that may be owned by the New York and Queens County Railway Company, in the Borough of Queens, City of New York; and

and Apportionment, Municipal Building, Telephone, 4560 Worth. j9.20

**NOTICE IS HEREBY GIVEN THAT THE** Board of Estimate and Apportionment of The City of New York, deeming it for the public interest so to do, proposes to change the map or plan of The City of New York so as to change the grades of Hughes street from Forest avenue to Anthon avenue, Borough of Queens, and that a meeting of said Board will be held in Room 16, City Hall, Borough of Manhattan, City of New York, on Friday, June 22, 1917, at 10.30 o'clock a. m., at which such proposed change will be considered by said Board; all of which is more particularly set forth and described in the following resolutions adopted by the Board on May 25, 1917 (Cal. No. 120), notice of the adoption of which is hereby given, viz.:

Resolved, That the Board of Estimate and Apportionment of The City of New York, in pursuance of the provisions of Section 442 of the Greater New York Charter, as amended, deeming it for the public interest so to do, proposes to change the map or plan of The City of New York by changing the grades of Hughes street from Forest avenue to Anthon avenue, Borough of Queens, which proposed change is more particularly shown upon a map or plan bearing the signature of the President of the Borough, and dated September 25, 1916.

Resolved, That this Board consider the proposed change at a meeting of the Board to be held in the City Hall, Borough of Manhattan, City of New York, on Friday, June 22, 1917, at 10.30 o'clock a. m.

Resolved, That the Secretary of this Board cause these resolutions and a notice to all persons affected thereby that the proposed change will be considered at a meeting of the Board to be held at the aforesaid time and place to be published in the City Record for ten days continuously, Sundays and legal holidays excepted, prior to the 22nd day of June, 1917.

Dated, June 9, 1917.  
JOSEPH HAAG, Secretary, Board of Estimate and Apportionment, Municipal Building, Telephone, 4560 Worth. j9.20

**NOTICE IS HEREBY GIVEN THAT THE** Board of Estimate and Apportionment of The City of New York, deeming it for the public interest so to do, proposes to change the map or plan of The City of New York so as to establish lines and grades for Cary avenue from North Burgher avenue to Bement avenue, Borough of Richmond, and that a meeting of said Board will be held in Room 16, City Hall, Borough of Manhattan, City of New York, on Friday, June 22, 1917, at 10.30 o'clock a. m., at which such proposed change will be considered by said Board; all of which is more particularly set forth and described in the following resolutions adopted by the Board on May 25, 1917 (Cal. No. 121), notice of the adoption of which is hereby given, viz.:

Resolved, That the Board of Estimate and Apportionment of The City of New York, in pursuance of the provisions of Section 442 of the Greater New York Charter, as amended, deeming it for the public interest so to do, proposes to change the map or plan of The City of New York by establishing lines and grades for Cary avenue from North Burgher avenue to Bement avenue, Borough of Richmond, which proposed change is more particularly shown upon a map or plan bearing the signature of the President of the Borough, and dated March 6, 1917.

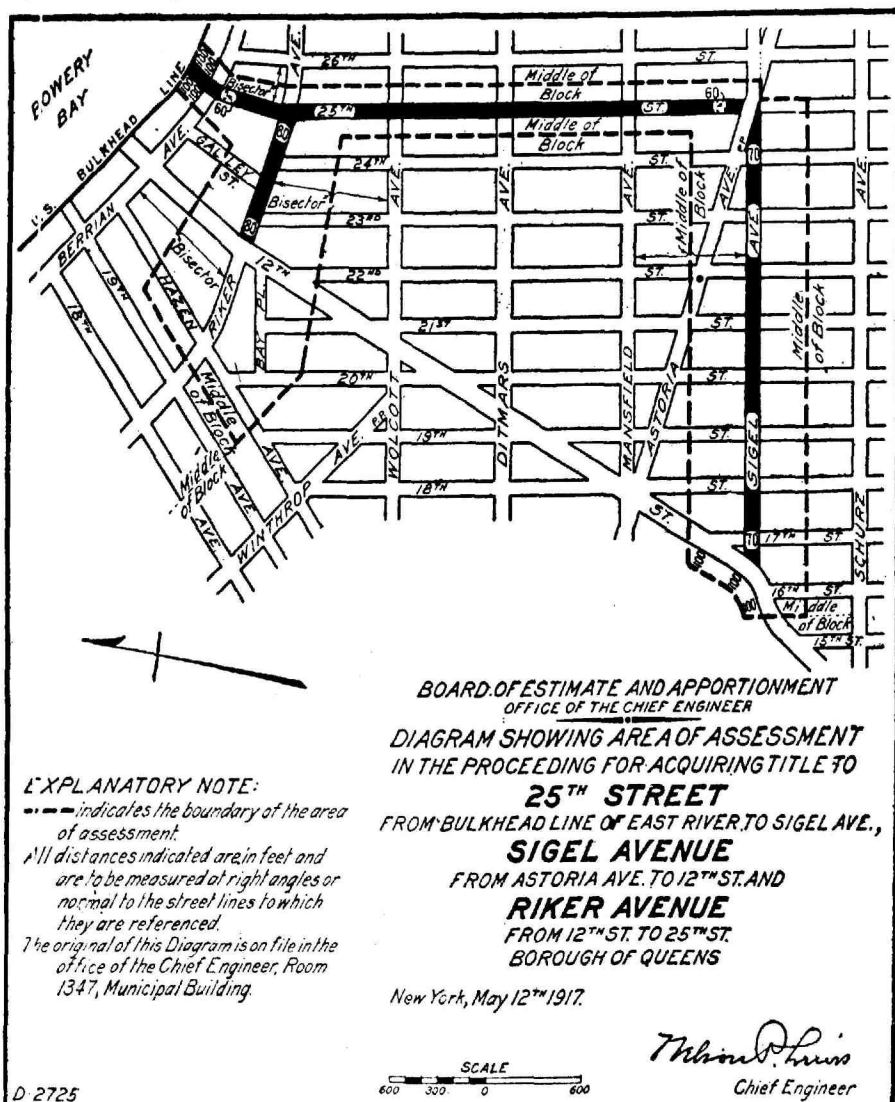
Resolved, That this Board consider the proposed change at a meeting of the Board to be held in the City Hall, Borough of Manhattan, City of New York, on Friday, June 22, 1917, at 10.30 o'clock a. m.

Resolved, That the Secretary of this Board cause these resolutions and a notice to all persons affected thereby that the proposed change will be considered at a meeting of the Board to be held at the aforesaid time and place to be published in the City Record for ten days continuously, Sundays and legal holidays excepted, prior to the 22nd day of June, 1917.

Dated, June 9, 1917.  
JOSEPH HAAG, Secretary, Board of Estimate and Apportionment, Municipal Building, Telephone, 4560 Worth. j9.20

Whereas, the Board of Estimate and Apportionment is authorized and required at the time of the adoption of the resolution directing the institution of proceedings to acquire title to the real property required for the foregoing improvement to fix and determine upon an area or areas of assessment for benefit for said proceedings,

Resolved, That the Board of Estimate and Apportionment, in pursuance of the provisions of Section 373 of the Greater New York Charter, as amended, hereby gives notice that the proposed area of assessment for benefit in these proceedings is as shown on the following diagram:



Resolved, That this Board consider the proposed area of assessment at a meeting of the Board to be held in the City of New York, Borough of Manhattan, in the City Hall, on Friday, June 22, 1917, at 10.30 o'clock a. m., and that

at the same time and place a public hearing thereon will then and there be had.

Resolved, That the Secretary of this Board cause these resolutions and a notice to all per-

sons affected thereby to be published in the City Record for ten days, exclusive of Sundays and legal holidays, prior to Friday, June 22, 1917.

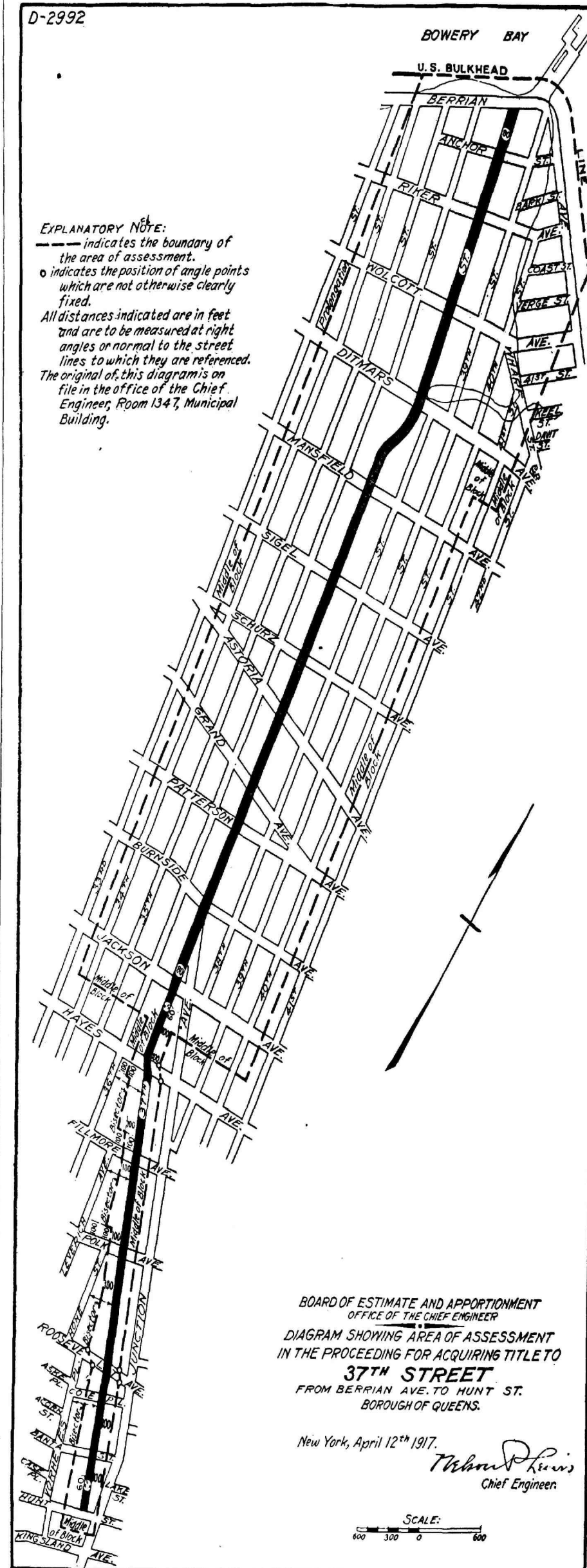
**NOTICE IS HEREBY GIVEN THAT AT THE** meeting of the Board of Estimate and Apportionment held on May 25, 1917 (Cal. No. 123), the following resolutions were adopted:

Whereas, the Board of Estimate and Apportionment of The City of New York is considering the advisability of instituting proceedings to acquire title to the real property required for the opening and extending of 37th street from Berrian avenue to Hunt street, in the Borough of Queens, City of New York; and

Whereas, the Board of Estimate and Appor-

tionment is authorized and required at the time of the adoption of the resolution directing the institution of proceedings to acquire title to the real property required for the foregoing improvement to fix and determine upon an area or areas of assessment for benefit for said proceedings,

Resolved, That the Board of Estimate and Apportionment, in pursuance of the provisions of Section 373 of the Greater New York Charter, as amended, hereby gives notice that the proposed area of assessment for benefit in these proceedings is as shown on the following diagram:



Resolved, That this Board consider the proposed area of assessment at a meeting of the Board to be held in the City of New York, Borough of Manhattan, in the City Hall on Friday, June 22, 1917, at 10.30 o'clock a. m., and that at the same time and place a public hearing thereon will then and there be had.

Resolved, That the Secretary of this Board

cause these resolutions and a notice to all persons affected thereby to be published in the City Record for ten days, exclusive of Sundays and legal holidays, prior to Friday, June 22, 1917.

Dated, June 9, 1917.  
JOSEPH HAAG, Secretary, Board of Estimate and Apportionment, Municipal Building, Telephone, 4560 Worth. j9.20

**NOTICE IS HEREBY GIVEN THAT AT THE** meeting of the Board of Estimate and Apportionment held on May 25, 1917 (Cal. No. 17), the following resolution was adopted:

Resolved, That the Board of Estimate and Apportionment hereby fixes Friday, June 22, 1917, at 10.30 o'clock a. m., and Room 16, City Hall, Borough of Manhattan, City of New York, as the time and place for a public hearing on a proposed amendment to Use District Map, Section No. 3, so as to include within an unrestricted district the area on the north side of East 180th street within 100 feet thereof, between Van Nest avenue and a line parallel to Van Nest avenue and 100 feet easterly therefrom, measured at right angles to said avenue; and so as to include in an unrestricted district the area on the west side of East Tremont avenue (West Farms road), within 100 feet thereof, between East 180th street and Adams street; and so as to include in an unrestricted district the area on the south side of East Tremont avenue (West Farms road) within 100 feet thereof between Van Nest avenue and a line parallel to Bronx River avenue, and 100 feet westerly therefrom measured at right angles to said Bronx River avenue; also so as to include in an unrestricted district the area on the west side of Van Nest avenue within 100 feet thereof between a line parallel to East

Tremont avenue (West Farms road) and 100 feet southerly therefrom, measured at right angles to said avenue, and a line parallel to East 180th street and 100 feet northerly therefrom, measured at right angles to said street, Borough of The Bronx, as shown upon a map bearing the signature of the Secretary of the Committee on the City Plan, and dated May 7, 1917.

Dated, June 9, 1917.  
JOSEPH HAAG, Secretary, Municipal Building, Telephone, 4560 Worth. j9.20

**NOTICE IS HEREBY GIVEN THAT AT THE** meeting of the Board of Estimate and Apportionment held on May 25, 1917 (Cal. No. 16), the following resolution was adopted:

Resolved, That the Board of Estimate and Apportionment hereby fixes Friday, June 22, 1917, at 10.30 o'clock a. m., and Room 16, City Hall, Borough of Manhattan, City of New York, as the time and place for a public hearing on a proposed amendment to Use District Map, Section No. 8, so as to include within an unrestricted district the area fronting on West 60th street, West 61st street, West 62nd street, West 63rd street and Columbus avenue, Borough of Manhattan, bounded as follows:

Beginning at a point on the easterly side of Amsterdam avenue 100 feet northerly from West 63rd street, measured at right angles thereto;



thence easterly on a line parallel to West 63rd street to the westerly side of Broadway; thence southerly on the westerly side of Broadway to its intersection with a line parallel to Columbus avenue and 100 feet easterly therefrom, measured at right angles; thence southerly on said line parallel to Columbus avenue to its intersection with a line parallel to Broadway and 100 feet westerly therefrom, measured at right angles; thence southerly on said line parallel to Broadway to its intersection with a line parallel to West 60th street and 100 feet northerly therefrom, measured at right angles; thence westerly on said line parallel to West 60th street to its intersection with a line parallel to Columbus avenue and 100 feet easterly therefrom, measured at right angles; thence southerly on said line parallel to Columbus avenue to the northerly side of West 60th street to its intersection with a line parallel to Broadway and 100 feet westerly therefrom, measured at right angles; thence southerly on said line parallel to Broadway to its intersection with a line parallel to West 63rd street and 100 feet easterly therefrom, measured at right angles; thence southerly on said line parallel to West 63rd street to the easterly side of Amsterdam avenue; thence northerly on said easterly side of Amsterdam avenue to the point of beginning; except such areas within the above described area as are governed by the use district designation in Broadway according to use district designation rule "j," and including such additional areas as are governed by the use district designation as now determined in those parts of Columbus avenue and West 63rd street within the above described area according to said rule "j," as shown upon a map bearing the signature of the Secretary of the Committee on City Plan, and dated April 18, 1917.

Dated, June 9, 1917.  
JOSEPH HAAG, Secretary, Municipal Building. Telephone, 4560 Worth. j9.20

NOTICE IS HEREBY GIVEN THAT AT THE meeting of the Board of Estimate and Apportionment held on May 25, 1917 (Cal. No. 145), the following resolution was adopted:

Resolved, That the Board of Estimate and Apportionment hereby fixes Friday, June 22, 1917, at 10.30 o'clock a. m., and Room 16, City Hall, Borough of Manhattan, City of New York, as the time and place for a public hearing on a proposed amendment to Use District Map, Section No. 8, so as to include within a business district the areas on both sides of Park avenue within 100 feet thereof, between a line parallel to East 60th street and 100 feet southerly therefrom, measured at right angles, and a line parallel to East 58th street and 100 feet northerly therefrom, measured at right angles to said street, Borough of Manhattan.

Dated, June 9, 1917.  
JOSEPH HAAG, Secretary, Municipal Building. Telephone, 4560 Worth. j9.20

#### DEPARTMENT OF PUBLIC CHARITIES.

##### Proposals.

SEALED BIDS WILL BE RECEIVED BY the Department of Public Charities at the office of the Central Purchase Committee, Room 1220, Municipal Building, Manhattan, until 2.30 p. m., on

**MONDAY, JUNE 25, 1917,**  
FOR FURNISHING AND DELIVERING BROOM CORN.

The time for the performance of the contract is on or before Aug. 1, 1917.

The amount of security required is thirty (30) per cent. of the contract amount awarded.

No bid will be considered unless it is accompanied by a deposit. Such deposit shall be in an amount not less than one and one-half (1½) per cent. of the total amount of the bid.

The bidder will state the price per unit, as called for in the schedules of quantities and prices, by which the bids will be tested. The extensions must be made and footed up, as the bids will be read from the total and awards, if made, made to the lowest bidder on each item or class, as stated in the schedules.

Bids must be submitted in duplicate, each copy in a separate envelope. No bid will be accepted unless this provision is complied with.

Specifications referred to in the schedules may be had upon application at the office of the Bureau of Contract Supervision, Room 1327, Municipal Building, Manhattan.

Blank forms and further information may be obtained at the office of the Central Purchase Committee, 12th floor, Municipal Building, Manhattan.

DEPARTMENT OF PUBLIC CHARITIES,  
JOHN A. KINGSBURY, Commissioner. j13.25  
See General Instructions to Bidders on last page, last column, of the "City Record," except for the address of the office for receiving and opening bids.

#### BOROUGH OF RICHMOND.

##### Proposals.

SEALED BIDS WILL BE RECEIVED BY the President of the Borough of Richmond, at Borough Hall, St. George, New Brighton, S. I., until 12 noon, on

**TUESDAY, JUNE 19, 1917,**  
Borough of Richmond.

FOR CONSTRUCTING A TEMPORARY SANITARY SEWER, WITH THE NECESSARY APPURTENANCES, IN NORTHCOTE AVE., FROM RICHMOND AVE. TO A POINT ABOUT 240 FEET WESTERLY THEREFROM, TOGETHER WITH ALL WORK INCIDENTAL THEREON.

The Engineer's estimate of the quantity and quality of the materials, and the nature and extent, as near as possible, of the work required, is as follows:

- 255 linear feet of vitrified pipe sewer of 8 inches interior diameter, complete.
- 18 vitrified pipe spurs of 6 inches interior diameter on 8-inch pipe sewer, complete.
- 1 manhole, complete.
- 500 B. M. feet of foundation timber and planking, in place and secured.
- 500 3. M. feet of sheeting, retained.
- 1 cubic yard of additional concrete, Class D, for cradle, etc., furnished and placed.
- 1 cubic yard of additional brick masonry.
- 5 cubic yards of additional excavation.
- 5 cubic yards of additional filling.
- 1 cubic yard of broken stone ballast, furnished and placed.
- 3 square yards iron slag block pavement on concrete foundation, restored.

The time for the completion of the work and the full performance of the contract is eight (8) consecutive working days.

The amount of security required for the performance of the contract is Two Hundred and Sixty Dollars (\$260), and the amount of deposit accompanying the bid shall be five (5) per cent. of the amount of security.

The bidder shall state the price of each item contained in the Engineer's estimate. The bids will be compared and the contract awarded at a lump or aggregate sum for the contract.

Bidders are requested to make their bids upon the blank form prepared by the President, a copy of which, with the proper envelope in which to enclose the bid, can be obtained upon appli-

cation therefor at the office of the Engineer, Bureau of Engineering, Borough Hall, St. George, S. I., where plans and the contract, including the specifications, in the form approved by the Corporation Counsel, may be seen and other information obtained.

CALVIN D. VAN NAME, President.  
Dated, June 4, 1917. j8.19  
See General Instructions to Bidders on last page, last column, of the "City Record."

#### DEPARTMENTS OF FIRE AND POLICE AND PLANT AND STRUCTURES.

##### Proposals.

SEALED BIDS WILL BE RECEIVED BY the Departments of Fire and Police and Plant and Structures at the office of the Central Purchase Committee, Room 1220, Municipal Building, Manhattan, until 2.30 p. m., on

**MONDAY, JUNE 25, 1917,**  
FOR FURNISHING AND DELIVERING LUBRICATING OILS.

The time for the performance of the contract is on or before Dec. 31, 1917, as stated in the schedule.

The amount of security required is thirty (30) per cent. of the contract amount awarded.

No bid will be considered unless it is accompanied by a deposit. Such deposit shall be in an amount not less than one and one-half (1½) per cent. of the total amount of the bid.

The bidder will state the price per unit, as called for in the schedules of quantities and prices, by which the bids will be tested. The extensions must be made and footed up, as the bids will be read from the total and awards, if made, made to the lowest bidder on each item or class, as stated in the schedules.

Bids must be submitted in duplicate, each copy in a separate envelope. No bid will be accepted unless this provision is complied with.

Specifications referred to in the schedule may be had upon application at the office of the Bureau of Contract Supervision, Room 1327, Municipal Building, Manhattan.

Blank forms and further information may be obtained at the office of the Central Purchase Committee, 12th floor, Municipal Building, Manhattan.

FIRE DEPARTMENT, ROBERT ADAMSON, Commissioner.

POLICE DEPARTMENT, ARTHUR WOODS, Commissioner.

DEPARTMENT OF PLANT AND STRUCTURES, F. J. H. KRAEKE, Commissioner. j13.25

See General Instructions to Bidders on last page, last column, of the "City Record," except for the address of the office for receiving and opening bids.

#### BOROUGH OF BROOKLYN.

##### Local Board Meetings.

NOTICE IS HEREBY GIVEN THAT THE following petitions on file and ready for inspection will be submitted to the Local Board of the BEDFORD DISTRICT at a meeting of said Board to be held in the Office of the President of the Borough of Brooklyn, in Room 8, Borough Hall, on

**THURSDAY, JUNE 28, 1917,**  
at 2.30 p. m.

A. Approval of minutes of meeting held Jan. 15, 1917.

1. REID AVE., CHAUNCEY ST. To construct a sewer basin on Reid ave. at the northwest corner of Chauncey st., at the expense of the owner or owners of lots fronting on the portions of the streets draining into said basin. Estimated cost, \$250; assessed valuation, \$303,700.

2. BROADWAY. Flagging the sidewalk in front of premises at the northwest corner of Broadway and Lafayette ave.

Form of resolution: To lay sidewalk in front of lot on the northwest corner of Patchen ave. and Broadway, known as No. 34, Block 1608, at the expense of the owner or owners of said lot. Estimated cost, \$145; assessed valuation, \$35,500.

3. HOPKINSON AVE. To enclose with a board fence six feet high the lot lying on the northeast corner of Hopkinson ave. and McDonough st., known as No. 22, Block 1499, at the expense of the owner or owners of said lot. Estimated cost, \$35; assessed valuation, \$7,500.

3-A. FULTON ST. AND LEWIS AVE. To lay sidewalks in the triangle formed by the junction of Fulton st., Chauncey st. and Lewis ave.

Also the following reports from the Department of Public Works, Bureau of Highways, on file and ready for inspection, will be submitted:

To make necessary repairs to sidewalks at the expense of the owner or owners of said lots, as follows:

4. BALNBRIDGE ST., No. 385-a, north side, 318 feet to 336 feet east of Ralph ave., known as Lot No. 61, Block 1504. Estimated cost, \$49.50; assessed valuation, \$2,225.

5. BEDFORD AVE., No. 486, and Nos. 98-104 Morton st., southwest corner, known as Lot No. 29, Block 2168. Estimated cost, \$134; assessed valuation, \$8,300.

6. BROADWAY, Nos. 314-324, southwest corner of Rodney st., also northeast corner of Rodney st. and South 9th st., known as Lot No. 7, Block 2142. Estimated cost, \$40; assessed valuation, \$15,000.

7. BROADWAY, No. 390, south side, 68.5 feet to 86.2 feet west of Hooper st., and No. 327 Division ave., north side, 64 feet to 80.7 feet west of Hooper st., known as Lot No. 13, Block 2153. Estimated cost, \$12; assessed valuation, \$2,300.

8. BROADWAY, No. 1554, southwest side, 88 feet, 5 inches to 114 feet 5 inches west of Halsey st., known as Lot No. 23, Block 1492. Estimated cost, \$63; assessed valuation, \$8,000.

9. BROADWAY, Nos. 1708-1710, southwest side, 20 feet to 72 feet west of Rockaway ave., known as Lot No. 39, Block 1502. Estimated cost, \$25; assessed valuation, \$18,000.

10. DECATUR ST., No. 390, south side, 330 feet to 350 feet east of Reid ave., known as Lot No. 24, Block 1682. Estimated cost, \$5; assessed valuation, \$2,800.

11. DEKALB AVE., Nos. 583 and 585, north side, 21 feet to 60 feet west of Sanford st., known as Lots Nos. 62 and 63, Block 1764. Estimated cost, \$41; assessed valuation, \$4,200.

12. DEKALB AVE., No. 741, north side, 225-250 feet west of Tompkins ave., known as Lot No. 54, Block 1775. Estimated cost, \$12.50; assessed valuation, \$3,500.

13. DEKALB AVE., No. 841, north side, 25 feet to 47 feet east of Throop ave., known as Lot No. 69, Block 1777. Estimated cost, \$28.50; assessed valuation, \$3,400.

14. DEKALB AVE., No. 922, south side, 267 feet 6 inches east of Sumner ave., known as Lot No. 14, Block 1601. Estimated cost, \$43.75; assessed valuation, \$3,500.

15. ELLERY ST., No. 264, south side, 150 feet to 175 feet west of Sumner ave., known as Lot No. 30, Block 1733. Estimated cost, \$5; assessed valuation, \$3,250.

16. FLUSHING AVE., No. 306, south side, 25 feet to 47 feet west of Emerson pl., known as Lot No. 26, Block 1879. Estimated cost, \$63.75; assessed valuation, \$2,300.

17. FLUSHING AVE., No. 353, west side, 144 feet to 164 feet east of Classon ave., known

as Lot No. 39, Block 2260. Estimated cost, \$19.50; assessed valuation, \$2,200.

18. FULTON ST., Nos. 1529-1531, north side, 42 feet 1½ inches to 82 feet 1½ inches east of Throop ave., known as Lot No. 54, Block 1858. Estimated cost, \$50.75; assessed valuation, \$6,800.

19. GATES AVE., Nos. 861-863, north side, 375 feet to 425 feet west of Reid ave., known as Lots Nos. 58 and 59, Block 163. Estimated cost, \$44.50; assessed valuation, \$6,250.

20. GATES AVE., No. 867, north side, 310 feet to 330 feet west of Reid ave., known as Lot No. 55, Block 1631. Estimated cost, \$23.50; assessed valuation, \$2,500.

21. HALSEY ST., No. 518, south side, 356 feet to 371 feet west of Stuyvesant ave., known as Lot No. 29, Block 1665. Estimated cost, \$5; assessed valuation, \$2,025.

22. HANCOCK ST., No. 879, north side, 80 feet to 125 feet east of Howard ave., known as Lot No. 72, Block 1488. Estimated cost, \$3.75; assessed valuation, \$5,400.

23. HARRISON AVE., No. 112, southwest side, 89 feet to 111 feet southeast of Lynch st., known as Lot No. 33, Block 2237. Estimated cost, \$19; assessed valuation, \$3,500.

24. HEYWARD ST., No. 187, northwest side, 80 feet to 99.5 feet southwest of Marcy ave., known as Lot No. 46, Block 2226. Estimated cost, \$2.90; assessed valuation, \$2,800.

25. HOOPER ST., No. 24, south side, 150 feet to 359 feet east of Kent ave., known as Lot No. 16, Block 2203. Estimated cost, \$9.50; assessed valuation, \$44,400.

26. JEFFERSON AVE., No. 688, south side, 77 feet to 100 feet west of Reid ave., known as Lot No. 37, Block 1656. Estimated cost, \$7; assessed valuation, \$2,465.

27. KENT AVE., Nos. 623-629, and Nos. 21-27 Rodney st., north corner, known as Lot No. 1, Block 2185. Estimated cost, \$322.35; assessed valuation, \$18,000.

28. KOSCIUSKO ST., Nos. 198-218, south side, 125 feet to 356 feet west of Tompkins ave., known as Lots Nos. 21, 22, 23 and 30, Block 1785. Estimated cost, \$70.60; assessed valuation, \$31,000.

29. LAFAYETTE AVE., No. 581, north side, 60 feet to 80 feet east of Nostrand ave., known as Lot No. 96, Block 1784. Estimated cost, \$17; assessed valuation, \$2,500.

30. LAFAYETTE AVE., No. 743½, north side, 200 feet to 214 feet west of Throop ave., known as Lot No. 51, Block 1786. Estimated cost, \$20; assessed valuation, \$2,000.

31. LAFAYETTE AVE., No. 1047, north side, 180 feet to 196 feet east of Reid ave., known as Lot No. 62, Block 1608. Estimated cost, \$11.25; assessed valuation, \$2,000.

32. LAFAYETTE AVE., No. 1051, north side, 212 feet to 228 feet east of Reid ave., known as Lot No. 60, Block 1608. Estimated cost, \$29.50; assessed valuation, \$2,000.

33. LEE AVE., No. 12, west side, 60 feet to 80 feet north of Taylor st., known as Lot No. 38, Block 2173. Estimated cost, \$22.50; assessed valuation, \$3,500.

34. LEE AVE., No. 150, southwest side, 59 feet to 78 feet northwest of Penn st., known as Lot No. 38, Block 2211. Estimated cost, \$8; assessed valuation, \$2,500.

35. LEWIS AVE., No. 103, and Nos. 360-366 Pulaski st., southeast corner, known as Lot No. 6, Block 1598. Estimated cost, \$26.50; assessed valuation, \$3,750.

36. LEWIS AVE., No. 209, southeast corner of Lexington ave., known as Lot No. 10, Block 1625. Estimated cost, \$114; assessed valuation, \$3,500.

37. LORIMER ST., No. 39, northwest side, 270 feet to 286 feet southwest of Marcy ave., known as Lot No. 59, Block 2240. Estimated cost, \$11.90; assessed valuation, \$1,800.

38. LORIMER ST., No. 74, southeast side, 121-139 feet northeast of Marcy ave., known as Lot No. 13, Block 2245. Estimated cost, \$13.50; assessed valuation, \$2,000.

39. MARTON ST., No. 120, south side, 100 feet to 125 feet east of Patchen ave., known as Lot No. 26, Block 1695. Estimated cost, \$8.25; assessed valuation, \$2,250.

40. McDONOUGH ST., No. 238, south side, 155 feet to 175 feet east of Sumner ave., known as Lot No. 9, Block 1674. Estimated cost, \$20; assessed valuation, \$3,060.

41. McDONOUGH ST., No. 336, south side, 260 feet to 320 feet west of Stuyvesant ave., known as Lot No. 22, Block 1675. Estimated cost, \$28.60; assessed valuation, \$9,000.

42. McDONOUGH ST., No. 678, south side, 240 feet to 260 feet east of Howard ave., known as Lot No. 12, Block 1501. Estimated cost, \$28.75; assessed valuation, \$2,600.

43. MONROE ST., No. 682, south side, 100 feet to 125 feet east of Reid ave., known as Lot No. 11, Block 1642. Estimated cost, \$19.50; assessed valuation, \$2,125.

44. MYRTLE AVE., No. 783, north side, 318.5 feet to 340 feet east of Nostrand ave., known as Lot No. 70, Block 1746. Estimated cost, \$10; assessed valuation, \$2,400.

45. NOSTRAND AVE., southeast corner of Flushing ave., known as Lot No. 5, Block 1719. Estimated cost, \$16.25; assessed valuation, \$7,000.

46. PARK AVE., No. 708, south side, 125 feet to 150 feet west of Tompkins ave., known as Lot No. 35, Block 1739. Estimated cost, \$29.50; assessed valuation, \$3,000.

47. PARK AVE., No. 795, north side, 100 feet to 125 feet east of Throop ave., known as Lot No. 65, Block 1733. Estimated cost, \$30; assessed valuation, \$3,000.

48. PARK AVE., No. 796, south side, 100 feet to 125 feet east of Throop ave., known as Lot No. 10, Block 1741. Estimated cost, \$37; assessed valuation, \$3,000.

49. PULASKI ST., No. 94, south side, 200 feet to 225 feet east of Marcy ave., known as Lot No. 17, Block 1775. Estimated cost, \$31; assessed valuation, \$3,250.

50. PULASKI ST., No. 155, 200 feet to 220 feet east of Tompkins ave., known as Lot No. 75, Block 1772. Estimated cost, \$2.40; assessed valuation, \$2,600.

51. REID AVE., No. 86, west side, 100 feet to 120 feet north of Greene ave., known as Lot No. 54, Block 1616. Estimated cost, \$13; assessed valuation, \$1,825.

52. REID AVE., No. 105, and No. 724 Lexington ave., southeast corner, known as Lot No. 19, Block 1627. Estimated cost, \$2; assessed valuation, \$3,700.

53. REID AVE., No. 108, and Nos. 716-720 Lexington ave., southwest corner, known as Lot No. 41, Block 1626. Estimated cost, \$138.50; assessed valuation, \$4,300.

54. REID AVE., No. 175, east side, 20 feet to 40 feet north of Madison st., known as Lot No. 2, Block 1642. Estimated cost, \$15; assessed valuation, \$2,425.

55. RODNEY ST., No. 229, northwest side, 100 feet to 120 feet southwest of Marcy ave., known as Lot No. 45, Block 2188. Estimated cost, \$7.50; assessed valuation, \$3,200.

56. RODNEY ST., No. 231, northwest side, 80 feet to 100 feet southwest of Marcy ave., known as Lot No. 44, Block 2188. Estimated cost, \$25; assessed valuation, \$3,200.

57. RODNEY ST., No. 237, northwest side, 20 feet to 40 feet southwest of Marcy ave., known as Lot No. 40, Block 2188. Estimated cost, \$18; assessed valuation, \$4,000.

58. ROSS ST., No. 47½, northwest side, 194 feet to 213 feet southeast of Wythe ave., known as Lot No. 42, Block 2180. Estimated cost, \$14.50; assessed valuation, \$2,100.

59. ROSS ST., No. 51½, northwest side, 142 feet 4 inches to 158 feet southeast of Wythe ave., known as Lot No. 39, Block 2180. Estimated cost, \$13.50; assessed valuation, \$1,850.

60. ROSS ST., No. 79, northwest side, 97

feet to 116.3 feet northeast of Wythe ave., known as Lot No. 57, Block 2181. Estimated cost, \$37.50; assessed valuation, \$2,850.

61. RUILLEDGE ST., No. 241, northwest side, 41 feet 4 inches to 61 feet 4 inches northeast of Marcy ave., known as Lot No. 67, Block 2220. Estimated cost, \$14.50; assessed valuation, \$4,100.

62. SPENCER ST., Nos. 11-13, east side, 102 feet 3 inches to 142 feet 3 inches south of Flushing ave., known as Lot No. 21, Block 1716. Estimated cost, \$48.75; assessed valuation, \$1,975.

63. SPENCER ST., Nos. 139-159, east side, 112.5 feet to 362.5 feet south of Myrtle ave., known as Lot No. 10, Block 1751. Estimated cost, \$125.50; assessed valuation, \$14,000.

64. STUYVESANT AVE., Nos. 349-357, and No. 372 McDonough st., southeast corner, known as Lot No. 7, Block 1676. Estimated cost, \$62.50; assessed valuation, \$9,000.

65. SUMNER AVE., No. 150, west side, 41 feet 4 inches to 60 feet 8 inches south of Pulaski st., known as Lot No. 35, Block 1777. Estimated cost, \$16.25; assessed valuation, \$2,800.

66. THROOP AVE., No. 374, west side, 31 feet to 53 feet south of Kosciusko st., known as Lot No. 37, Block 1786. Estimated cost, \$36; assessed valuation, \$3,100.

67. WALLABOUT ST., No. 186, south side, 375 feet to 400 feet east of Bedford ave., known as Lot No. 26, Block 2263. Estimated cost, \$34.50; assessed valuation, \$2,600.

68. WILLOUGHBY AVE., Nos. 425-433, and Nos. 171-179 Sanford st., northeast corner, known as Lot No. 1, Block 1753. Estimated cost, \$134; assessed valuation, \$11,500.

69. WILLOUGHBY AVE., No. 661, north side, 45 feet to 85 feet east of Throop ave., known as Lot No. 72, Block 1761. Estimated cost, \$10; assessed valuation, \$7,000.

70. WILLOUGHBY AVE., No. 811-a, north side, 400 feet to 419 feet east of Lewis ave., known as Lot No. 64, Block 1589. Estimated cost, \$17.15; assessed valuation, \$3,500.

71. WILSON ST., No. 31, northwest side, 74 feet to 99.7 feet northeast of Kent ave., known as Lot No. 2, Block 2173. Estimated cost, \$23; assessed valuation, \$11,000.

72. WILSON ST., No. 102, south side, 223 feet to 243 feet north of Bedford ave., known as Lot No. 21, Block 2181. Estimated cost, \$8; assessed valuation, \$3,400.

73. WILSON ST., No. 194, southeast side, 137.5 feet to 156.5 feet northeast of Lee ave., known as Lot No. 14, Block 2183. Estimated cost, \$36.50; assessed valuation, \$2,850.

74. SO. 9TH ST., No. 103, north side, 192 feet to 213 feet west of Bedford ave., known as Lot No. 38, Block 2137. Estimated cost, \$12.50; assessed valuation, \$3,150.

75. SO. 9TH ST., No. 239, north side, 53 feet to 75 feet east of Havemeyer st., known as Lot No. 33, Block 2141. Estimated cost, \$8; assessed valuation, \$3,900.



ON A 6-INCH CONCRETE FOUNDATION, THE ROADWAY OF 2 1/2 AVE., FROM 79TH ST. TO 80TH ST.

The Engineer's estimate is as follows:  
120 linear feet bluestone heading stones set in concrete.  
220 cubic yards concrete.  
1,325 square yards asphalt pavement (5 years maintenance).

Time allowed, 20 consecutive working days.  
Security required, \$1,100.  
NO. 8. FOR FURNISHING AND DELIVERING 60,000 ASPHALT PAVING BLOCKS, ALL OF WHICH SHALL HAVE A DEPTH OF 2 1/4 INCHES.

40,000 blocks to be delivered to Corporation Yard, Wallabout Basin, foot of Hewes st.  
10,000 blocks to the yard adjoining the Municipal Asphalt Plant, 7th st. Basin, Gowanus Canal, and  
10,000 blocks to Corporation Yard, N. 8th st., near Union ave.

Time for completion of contract, on or before Dec. 3, 1917.

Security required, 30 per cent. of the amount for which the contract is awarded.

The bidder will state the price per cubic yard, square yard, linear foot, square foot or other unit of measure by which the bids will be tested. The bids will be compared and the contract awarded at a lump or aggregate sum for each contract.

Blank forms and further information may be obtained and plans and drawings may be seen at the office of the Bureau of Highways, Room 502, No. 50 Court st., Brooklyn.

J. H. POUNDS, President.  
See General Instructions to Bidders on last page, last column, of the "City Record."

## DEPARTMENT OF STREET CLEANING.

### Proposals.

SEALED BIDS WILL BE RECEIVED BY the Commissioner of Street Cleaning, at Room 1244, Municipal Building, Manhattan, until 12 noon, on

MONDAY, JUNE 25, 1917.

FOR ALL THE HORSE MANURE, STRAW, STABLE WASTE AND REFUSE WHICH ACCUMULATE AT THE FOLLOWING NAMED STABLES IN THE BOROUGH OF BROOKLYN AND THE BOROUGH OF THE PERIOD JULY 1, 1917, TO JUNE 30, 1918, INCLUSIVE.

Borough of Brooklyn.

Stable A, Kent and Flushing aves., approximate number of horses, 202.

Stable B, 403 Butler st., approximate number of horses, 127.

Stable C, Nostrand ave. and Malbone st., approximate number of horses, 130.

Stable D, Kent ave. and N. 13th st., approximate number of horses, 117.

Stable E, Jamaica ave. and Gillen pl., approximate number of horses, 125.

Stable F, 67th st., near 18th ave., approximate number of horses, 72.

Stable G, 1815 Pacific st., approximate number of horses, 113.

Stable H, 4808 Fourth ave., approximate number of horses, 90.

Stable I, E. 3rd st. and Canal ave., Coney Island, approximate number of horses, 30.

Borough of The Bronx.

Stable A, 189th st. and Tiebout ave., approximate number of horses, 101.

Stable B, 265 E. 152nd st., approximate number of horses, 185.

Stable C, Thomas st., near Kirk pl., approximate number of horses, 74.

The horse manure, straw, stable waste and refuse is to be removed by the successful bidder, at his own cost and expense, on each and every day during the year, except Sundays and legal holidays, before 12 noon.

The agreements, if awarded, will be awarded to the bidder, or bidders, offering the highest amount per horse, per year, for each of the horses kept at the said stables during the period July 1, 1917, to June 30, 1917, inclusive.

Payment is to be made at the end of each and every month, during the term of the contract, for the average number of horses kept at each of the said stables during each month, at a rate per year for each horse, the average number to be determined by adding the number of horses kept at each of said stables on each and every day during the month and dividing the total number so kept by the number of calendar days in each month.

The amount of the bond required will be Five Hundred Dollars (\$500) for each stable for which a bid is submitted.

The amount of security to be deposited with the bid shall be not less than 5 per cent. of the aggregate amount of the bonds.

The Department of Street Cleaning reserves the right to change the location of any of the above mentioned stables at any time.

Blank forms of proposals for bids, copies of the contract in the form approved by the Corporation Counsel, and forms of bids may be obtained on application at the Main Office of the Department of Street Cleaning, Room 1244, Municipal Building, Manhattan. Bids on any other forms will not be considered.

J. T. FETHERSTON, Commissioner.

Dated, June 11, 1917.

See General Instructions to Bidders on last page, last column, of the "City Record."

SEALED BIDS WILL BE RECEIVED BY THE Commissioner of Street Cleaning at Room 1247, Municipal Building, Manhattan, until 12 noon on

WEDNESDAY, JUNE 20, 1917.

FOR FURNISHING AND DELIVERING 75 HOSE REEL CARTS.

The time allowed for the full performance of the contract is sixty (60) consecutive calendar days.

The amount of security required for the faithful performance of the contract is 30% of the contract price. Each bid must be accompanied by a deposit of an amount not less than 1 1/2 per cent. of the amount of the bid.

The carts are to be delivered completely finished and assembled, ready for use.

Bids must be submitted in duplicate in separate envelopes.

The Commissioner or Street Cleaning reserves the right, after the receipt of the bids to reduce the number of units to 50 or to any number between 50 and 75, and to award the contract for such number of units between 50 and 75 as he shall determine.

The bidder will state the price of each item or article contained in the schedules, per horse reel cart, by which the bids will be tested. The extensions must be made and footed up, as the bids will be read from the total and awards made to the lowest bidder.

Delivery will be required to be made at the time and in the manner and in such quantities as may be directed.

Blank forms, drawings and further information may be obtained at the office of the Department of Street Cleaning, Room 1244, Municipal Building, Manhattan. A deposit of Five Dollars (\$5) will be required from all persons obtaining copies of the drawings, which will be refunded upon return of the same in good condition.

J. T. FETHERSTON, Commissioner.

Dated, June 7, 1917.

See General Instructions to Bidders on last page, last column, of the "City Record."

SEALED BIDS WILL BE RECEIVED BY THE Commissioner of Street Cleaning at Room 1244, Municipal Building, Manhattan, until 12 noon on

WEDNESDAY, JUNE 20, 1917.

FOR FURNISHING AND DELIVERING 50 SNOW PLOWS.

The time allowed for the delivery of materials and supplies and the full performance of the contract is on or before Oct. 1, 1917.

The amount of security for the faithful performance of the contract is 30 per cent. of the amount of the contract price.

Bids must be submitted in duplicate in separate envelopes.

The bidder will state the price of each item per snow plow, by which the bids will be tested. The extensions must be made and footed up, as the bids will be read from the total, and awards made to the lowest bidder.

Delivery will be required to be made at the time and in the manner and in such quantities as may be directed.

Blank forms and further information may be obtained at the office of the Department of Street Cleaning, Manhattan.

J. T. FETHERSTON, Commissioner.

Dated, June 7, 1917.

See General Instructions to Bidders on last page, last column, of the "City Record."

BELLEVEUE AND ALLIED HOSPITALS, THE PARK BOARD AND THE DEPARTMENTS OF CORRECTION, DOCKS AND FERRIES, WATER SUPPLY, GAS AND ELECTRICITY, FIRE, PUBLIC CHARITIES, STREET CLEANING, POLICE AND PLANT AND STRUCTURES.

### Proposals.

SEALED BIDS WILL BE RECEIVED BY the Commissioner of Street Cleaning, at Room 1244, Municipal Building, Manhattan, until 12 noon, on

MONDAY, JUNE 25, 1917.

FOR FURNISHING AND DELIVERING GASOLINE AND KEROSENE.

The time for the performance of the contract is on or before Dec. 31, 1917.

The amount of security required is thirty (30) per cent. of the contract amount awarded.

No bid will be considered unless it is accompanied by a deposit. Such deposit shall be in an amount not less than one and one-half (1 1/2) per cent. of the total amount of the bid.

The bidder will state the price per unit, as called for in the schedules of quantities and prices, by which the bids will be tested. The extensions must be made and footed up, as the bids will be read from the total and awards, if made, made to the lowest bidder on each item or class, as stated in the schedules.

Bids must be submitted in duplicate, each copy in a separate envelope. No bid will be accepted unless this provision is complied with.

Specifications referred to in the schedules may be had upon application at the office of the Bureau of Contract Supervision, Room 1327 Municipal Building, Manhattan.

Blank forms and further information may be obtained at the office of the Central Purchase Committee, 12th floor, Municipal Building, Manhattan.

BELLEVEUE AND ALLIED HOSPITALS, DR. JOHN W. BRANNAN, President.

PARK BOARD, CABOT WARD, President; RAYMOND V. INGERSOLL, THOS. W. WHITTLE and JOHN E. WEIER, Commissioners.

DEPARTMENT OF CORRECTION, BUREAU OF STREET OPENINGS, R. A. C. SMITH, Commissioner.

DEPARTMENT OF DOCKS AND FERRIES, R. A. C. SMITH, Commissioner.

DEPARTMENT OF WATER SUPPLY, GAS AND ELECTRICITY, WILLIAM WILLIAMS, Commissioner.

FIRE DEPARTMENT, ROBERT ADAMSON, Commissioner.

DEPARTMENT OF PUBLIC CHARITIES, JOHN A. KINGSBURY, Commissioner.

DEPARTMENT OF STREET CLEANING, JOHN T. FETHERSTON, Commissioner.

POLICE DEPARTMENT, ARTHUR WOODS, Commissioner.

DEPARTMENT OF PLANT AND STRUCTURES, F. J. H. KRACKE, Commissioner.

See General Instructions to Bidders on last page, last column, of the "City Record," except for the address of the office for receiving and opening bids.

DEPARTMENT OF PLANT AND STRUCTURES AND THE PARK BOARD.

### Proposals.

SEALED BIDS WILL BE RECEIVED BY the Department of Plant and Structures and the Park Board at the office of the Central Purchase Committee, Room 1220, Municipal Building, Manhattan, until 2.30 p. m., on

MONDAY, JUNE 25, 1917.

FOR FURNISHING AND DELIVERING LINSEED OIL, TURPENTINE AND LEAD.

The time for the performance of the contract is on or before Sept. 30, 1917.

The amount of security required is thirty (30) per cent. of the contract amount awarded.

No bid will be considered unless it is accompanied by a deposit. Such deposit shall be in an amount not less than one and one-half (1 1/2) per cent. of the total amount of the bid.

The bidder will state the price per unit, as called for in the schedules of quantities and prices, by which the bids will be tested. The extensions must be made and footed up, as the bids will be read from the total and awards, if made, made to the lowest bidder on each item or class, as stated in the schedules.

Bids must be submitted in duplicate, each copy in a separate envelope. No bid will be accepted unless this provision is complied with.

Specifications referred to in the schedules may be had upon application at the office of the Bureau of Contract Supervision, Room 1327, Municipal Building, Manhattan.

Blank forms and further information may be obtained at the office of the Central Purchase Committee, 12th floor, Municipal Building, Manhattan.

DEPARTMENT OF PLANT AND STRUCTURES, F. J. H. KRACKE, Commissioner.

PARK BOARD, CABOT WARD, President; RAYMOND V. INGERSOLL, THOS. W. WHITTLE and JOHN E. WEIER, Commissioners.

See General Instructions to Bidders on last page, last column, of the "City Record," except for the address of the office for receiving and opening bids.

## SUPREME COURT—FIRST DEPARTMENT.

### Filing Preliminary Abstracts.

In the Matter of the Application of The City of New York, relative to acquiring title, wherever the same has not been heretofore acquired for the same purpose in fee, to the lands, tenements and hereditaments required for the opening and extending of THIRTY-THIRD STREET from Jackson avenue to Roosevelt avenue, in the 2nd Ward, Borough of Queens, City of New York.

NOTICE IS HEREBY GIVEN THAT BY AN order of the Supreme Court of the State of New York, First Judicial District, dated June 2, 1917, and duly entered and filed in the office of the Clerk of the County of Bronx on June 2, 1917, Alfred B. Hall was appointed a Commissioner of Estimate in the above entitled proceeding, in the place and stead of John D. Jones, deceased.

NOTICE IS HEREBY FURTHER GIVEN that, pursuant to the said order, the said Alfred B. Hall will attend at a Special Term of the Supreme Court of the State of New York, First Judicial District, held in and for the County of Bronx, at the County Court House, in the Borough of The Bronx, in The City of New York, on the 18th day of June, 1917, at the opening of the Court on that day, or as soon thereafter as Counsel can be heard thereon, for the purpose of being examined under oath by the Corporation Counsel of The City of New York, or by any other person having any interest in the said proceeding, as to his qualification to act as such Commissioner.

Dated, New York, June 6, 1917.

LAMAR HARDY, Corporation Counsel, Municipal Building, Borough of Manhattan, New York City.

## SUPREME COURT—SECOND DEPARTMENT.

### Filing Final Reports.

In the Matter of the Application of The City of New York, relative to acquiring title in fee to the lands, tenements and hereditaments required for the opening and extending of ST. LAWRENCE AVENUE from Clasons Point road to Bronx River avenue, in the 24th Ward, Borough of Bronx, City of New York.

NOTICE IS HEREBY GIVEN TO ALL persons interested in the above entitled proceeding, and to the owner or owners, occupant or occupants of all houses and lots and improved and unimproved lands affected thereby, and to all others whom it may concern, to wit:

First.—That the undersigned, Commissioners of Estimate, have completed their estimate of damage, and that all persons interested in this proceeding, or in any of the lands, tenements and hereditaments and premises affected thereby, having any objection thereto, do file their said objections in writing, duly verified, with him at his office in the Municipal Building, Court House Square, Long Island City, in the Borough of Queens, in The City of New York, on or before the 22nd day of June, 1917, and that the said Commissioner will hear parties so objecting, and for that purpose will be in attendance at his said office on the 26th day of June, 1917, at 3 o'clock p. m.

Second.—That the undersigned, Commissioner of Assessment, has completed his estimate of benefit and that all persons interested in this proceeding, or in any of the lands, tenements and hereditaments and premises affected thereby, having any objection thereto, do file their said objections in writing, duly verified, with him at his office in the Municipal Building, Court House Square, Long Island City, in the Borough of Queens, in The City of New York, on or before the 22nd day of June, 1917, and that the said Commissioner will hear parties so objecting, and for that purpose will be in attendance at his said office on the 26th day of June, 1917, at 3 o'clock p. m.

Dated, New York, June 15, 1917.

THOMAS F. DOYLE, HERMAN KNOBLOCH, GEORGE MANN, Commissioners of Estimate; HERMAN KNOBLOCH, Commissioner of Assessment.

WALTER C. SHEPPARD, Clerk.

the lands, tenements and hereditaments required for the purpose of opening and extending 64TH STREET from New Utrecht avenue to West street, excluding the right of way of the New York and Sea Beach Railroad; and 65TH STREET, from New Utrecht avenue to 18th avenue, in the 30th and 31st Wards of the Borough of Brooklyn, The City of New York.

NOTICE IS HEREBY GIVEN THAT THE final report of the Commissioners of Estimate and Commissioner of Assessment in the above entitled matter will be presented for confirmation to the Supreme Court of the State of New York, Second Department, at a Special Term thereof to be held in the County Court House in the Borough of Brooklyn, City of New York, on the 22nd day of June, 1917, at 10 o'clock in the forenoon of that day, and that the said final report has been deposited in the office of the Clerk of the County of Kings, there to remain for and during the space of five days, as required by law.

Dated, New York, June 15, 1917.

E. H. PILSBURY, HUGH J. MCCORMACK, WM. A. ALCOCK, Commissioners of Estimate; E. H. PILSBURY, Commissioner of Assessment.

ANDREW C. TROY, Clerk.

115.20

### Notice to File Claims.

In the Matter of the Application of The City of New York, relative to acquiring title, wherever the same has not been heretofore acquired for the same purpose in fee, to the lands, tenements and hereditaments required for the opening and extending of PORTAL STREET from Eastern Parkway to East New York avenue, and Union street, from Ralph avenue to Portal street, in the 24th and 29th Wards, Borough of Brooklyn, City of New York.

NOTICE IS HEREBY GIVEN THAT BY AN order of the Supreme Court of the State of New York, dated May 31, 1917, and duly entered and filed in the office of the Clerk of the County of Kings on the 31st day of May, 1917, the application of The City of New York to have the compensation which should justly be made to the respective owners of the real property proposed to be taken in the above entitled proceeding, ascertained and determined by the Supreme Court, without a jury, and the cost of such improvements assessed by the Court, in accordance with the resolution adopted by the Board of Estimate and Apportionment on the 27th day of October, 1916, was granted.

NOTICE IS HEREBY FURTHER GIVEN that, pursuant to Section 1000 of the Greater New York Charter, as amended by Chapter 608 of the Laws of 1915, the map or survey of the land to be acquired in this proceeding has been duly filed in the office of the Clerk of the County of Kings, and each and every party and person interested in the real property to be taken for the purpose of opening and extending Portal street from Eastern Parkway to East New York avenue, and Union street from Ralph avenue to Portal street, in the 24th and 29th Wards, Borough of Brooklyn, City of New York, having any claim or demand on account thereof, is hereby required to file his claim, duly verified, describing the real property which the claimant owns, or in which he is interested, and his post office address, with the Clerk of the County of Kings, on or before the 22nd day of June, 1917, and to serve on the Corporation Counsel of The City of New York at his office, Room 83, 8th floor, No. 166 Montague street, Borough of Brooklyn, City of New York, on or before the 22nd day of June, 1917, a copy of such verified claim.

Dated, New York, June 11, 1917.

LAMAR HARDY, Corporation Counsel, 166 Montague street, Borough of Brooklyn, City of New York.

111.21

### Filing Bills of Costs.

In the Matter of the Application of The City of New York, relative to acquiring title, wherever the same has not been heretofore acquired for the same purpose in fee, to the lands, tenements and hereditaments required for the opening and extending of KEW GARDENS ROAD from Union turnpike to Iris place, in the 2nd and 4th Wards, Borough of Queens, City of New York.

NOTICE IS HEREBY GIVEN THAT THE bill of costs, charges and expenses incurred by reason of the proceedings in the above entitled matter will be presented for taxation to one of the Justices of the Supreme Court of the State of New York, Second Department, at a Special Term thereof, Part I, for the hearing of motions, to be held at the County Court House in the Borough of Brooklyn, in The City of New York, on the 21st day of June, 1917, at 10 o'clock in the forenoon of that day, or as soon thereafter as Counsel can be heard thereon; and that the said bill of costs, charges and expenses has been deposited in the Office of the Clerk of the County of Queens, there to remain for and during the space of ten days, as required by law.

Dated, May 15, 1917.

THOMAS F. DOYLE, HERMAN KNOBLOCH, GEORGE MANN, Commissioners of Estimate; HERMAN KNOBLOCH, Commissioner of Assessment.

WALTER C. SHEPPARD, Clerk.

118.19

### Filing Preliminary Abstracts.

In the Matter of the Application of The City of New York, relative to acquiring title, wherever the same has not been heretofore acquired for the same purpose in fee, to the lands, tenements and hereditaments required for the opening and extending of THIRTY-THIRD STREET from Jackson avenue to Roosevelt avenue, in the 2nd Ward, Borough of Queens, City of New York.

NOTICE IS HEREBY GIVEN TO ALL persons interested in the above entitled proceeding, and to the owner or owners, occupant or occupants of all houses and lots and improved and unimproved lands affected thereby, and to all others whom it may concern, to wit:

First.—That the undersigned, Commissioners of Estimate, have completed their estimate of damage, and that all persons interested in this proceeding, or in any of the lands, tenements and hereditaments and premises affected thereby, having any objection thereto, do file their said objections in writing, duly verified, with him at their office in the Municipal Building, Court House Square, Long Island City, in the Borough of Queens, in The City of New York, on or before the 22nd day of June, 1917, and that the said Commissioners will hear parties so objecting, and for that purpose will be in attendance at their said office on the 25th day of June, 1917, at 3 o'clock p. m.

Second.—That the undersigned, Commissioner of Assessment, has completed his estimate of benefit and that all persons interested in this proceeding, or in any of the lands, tenements and hereditaments and premises affected thereby, having any objection thereto, do file their said objections in writing, duly verified, with him at his office in the Municipal Building, Court House Square, Long Island City, in the Borough of Queens, in The City of New York, on or before the 22nd day of June, 1917, and that the said Commissioner will hear parties so objecting, and for that purpose will be in attendance at his said office on the 26th day of June, 1917, at 3 o'clock p. m.

Dated, New York, June 6, 1917.

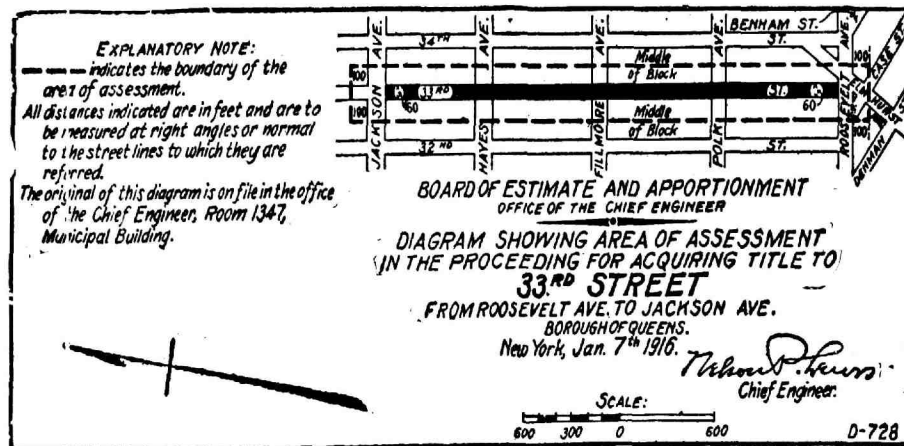
LAMAR HARDY, Corporation Counsel, Municipal Building, Borough of Manhattan, New York City.

116.16



Third.—That the Commissioner of Assessment has assessed any or all such lands, tenements and hereditaments and premises as are within the area of assessment fixed and prescribed as the area of assessment for benefit by the Board of Estimate and Apportionment on the 18th day of

February, 1916, and that the said area of assessment includes all those lands, tenements and hereditaments and premises situate and being in the Borough of Queens, in The City of New York, which, taken together, are bounded and described as shown on the following diagram:



Fourth.—That the abstracts of said estimate of damage and of said assessment for benefit, together with the damage and benefit maps, and also all the affidavits, estimates, proofs and other documents used by the Commissioners of Estimate and Apportionment in making the same, have been deposited in the Bureau of Street Openings in the Law Department of The City of New York, in the Municipal Building, Court House Square, in the Borough of Queens, in said City, there to remain until the 25th day of June, 1917.

Fifth.—That, provided there be no objections filed to either of said abstracts, the reports as to awards and as to assessments for benefit herein will be presented for confirmation to the Supreme Court of the State of New York, Second Department, at a Special Term thereof for the hearing of motions, to be held in the County Court

House in the Borough of Brooklyn, in The City of New York, on the 6th day of September, 1917, at the opening of the Court on that day.

Sixth.—In case, however, objections are filed to the foregoing abstracts of estimate and assessment, or to either of them, the motion to confirm the reports as to awards and as to assessments shall stand adjourned to the date to be hereafter specified in the notice provided in such cases to be given in relation to filing the final reports, pursuant to Sections 981 and 984 of the Greater New York Charter, as amended by Chapter 658 of the Laws of 1906.

Dated, New York, May 28, 1917.  
WM. A. DEGROOT, Chairman; LEONARD A. BARTHEL, DAVID OGOTINS, Commissioners of Estimate; WM. A. DEGROOT, Commissioner of Assessment.  
WALTER C. SHEPPARD, Clerk. j2,19

In the Matter of the Application of The City of New York, relative to acquiring title, wherever the same has not been heretofore acquired for the same purpose in fee, to the lands, tenements and hereditaments required for the opening and extending of BURROUGH AVENUE, from Borden Avenue to Woodside Avenue, in the 2nd Ward, Borough of Queens, City of New York.

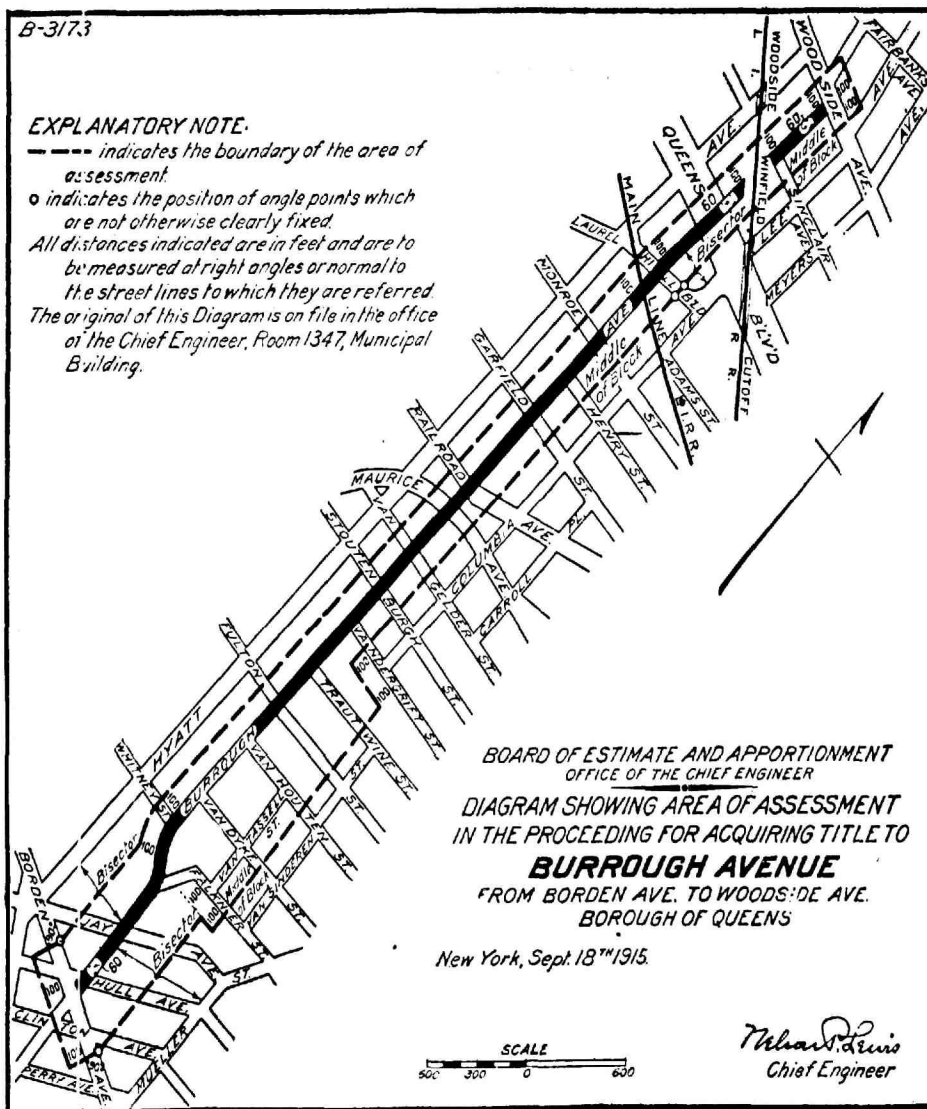
NOTICE IS HEREBY GIVEN TO ALL PERSONS interested in the above entitled proceeding, and to the owner or owners, occupant or occupants of all houses and lots and improved and unimproved lands affected thereby, and to all others whom it may concern, to wit:

First.—That the undersigned, Commissioners of Estimate, have completed their estimate of damage, and that all persons interested in this proceeding, or in any of the lands, tenements and hereditaments and premises affected thereby, having any objection thereto, do file their said objections in writing, duly verified, with them at their office in the Municipal Building, Court House Square, Long Island City, in the Borough of Queens, in The City of New York, on or before the 21st day of June, 1917, and that the said Commissioners will hear parties so objecting, and for that purpose will be in attendance at their said office on the 26th day of June, 1917, at 2 o'clock p. m.

their said office on the 25th day of June, 1917, at 2 o'clock p. m.

Second.—That the undersigned, Commissioner of Assessment, has completed his estimate of benefit, and that all persons interested in this proceeding, or in any of the lands, tenements and hereditaments and premises affected thereby, having any objection thereto, do file their said objections in writing, duly verified, with him at his office in the Municipal Building, Court House Square, Long Island City, in the Borough of Queens, in The City of New York, on or before the 21st day of June, 1917, and that the said Commissioner will hear parties so objecting, and for that purpose will be in attendance at his said office on the 26th day of June, 1917, at 2 o'clock p. m.

Third.—That the Commissioner of Assessment has assessed any or all such lands, tenements and hereditaments and premises as are within the area of assessment fixed and prescribed as the area of assessment for benefit by the Board of Estimate and Apportionment on the 22nd day of October, 1915, and that the said area of assessment includes all those lands, tenements and hereditaments and premises situate and being in the Borough of Queens, in The City of New York, which, taken together, are bounded as shown on the following diagram:



Fourth.—That the abstracts of said estimate of damage and of said assessment for benefit, together with the damage and benefit maps, and also all the affidavits, estimates, proofs and other documents used by the Commissioners of Estimate and Apportionment in making the same, have been deposited in the Bureau of Street Openings in the Law Department of The City of New York, in the Municipal Building, Court House Square, in the Borough of Queens, in said City, there to remain until the 25th day of June, 1917.

Fifth.—That, provided there be no objections filed to either of said abstracts, the reports as to awards and as to assessments for benefit herein will be presented for confirmation to the Supreme Court of the State of New York, Second Department, at a Special Term thereof for the hearing of motions, to be held in the County Court House

in the Borough of Brooklyn, in The City of New York, on the 2nd day of August, 1917, at the opening of the Court on that day.

Sixth.—In case, however, objections are filed to the foregoing abstracts of estimate and assessment, or to either of them, the motion to confirm the reports as to awards and as to assessments shall stand adjourned to the date to be hereafter specified in the notice provided in such cases to be given in relation to filing the final reports, pursuant to the provisions of the Greater New York Charter, as amended.

Dated, New York, May 22, 1917.  
EDGAR F. HAZLETON, Chairman; WILIAM D. LLEWELLYN, CHAS. B. BRETZ-FELDER, Commissioners of Estimate; WILIAM D. LLEWELLYN, Commissioner of Assessment.  
WALTER C. SHEPPARD, Clerk. j1,18

#### FIRE DEPARTMENT.

##### Proposals.

SEALED BIDS WILL BE RECEIVED BY the Fire Commissioner at his office, 11th floor, Municipal Building, Manhattan, until 10.30 a. m., on

MONDAY, JUNE 25, 1917.

FOR FURNISHING ALL THE LABOR AND MATERIALS NECESSARY AND REQUIRED FOR REPAIRS TO THE QUARTERS OF ENGINE COMPANIES NOS. 5, 21, 22, 25, 26, 27, 29, 43, 53, 55, 9, 19, 60, 156, 84; HOOK AND LADDER COMPANIES NOS. 11, 20, 23, 30; ENGINE COMPANIES NOS. 154, 237; HOOK AND LADDER COMPANY NO. 8;

ENGINE COMPANY NO. 289; HOOK AND LADDER COMPANY NO. 112; ENGINE COMPANIES NOS. 229, 88; HOOK AND LADDER COMPANY NO. 38; ENGINE COMPANY NO. 80, AND REPAIR SHOPS.

The time allowed for the completion of the work and the full performance of the contract is forty (40) consecutive working days for each item.

The amount of security required for the performance of the contract is fifty per cent. (50%) of the total amount of the contract awarded.

No bid will be considered unless it is accompanied by a deposit, which shall be in the form of money or a certified check upon one of the State or National banks or trust companies in the City of New York, or a check of such bank

or trust company signed by a duly authorized officer thereof, drawn to the order of the Comptroller, or corporate stock or other certificates of indebtedness of any nature issued by The City of New York and approved by the Comptroller as of equal value with the security required. Such deposit shall be in an amount not less than two and one-half per cent. (2½%) of the total amount of the bid.

Bids will be compared and awards, if made, will be to the lowest bidder on each item. Contracts will be prepared where the items awarded to any bidder amount to Five Hundred Dollars (\$500) or more. Open market orders will be issued where the items awarded to any bidder amount to less than Five Hundred Dollars (\$500).

Blank forms and further information may be obtained and the plans and drawings may be seen at the office of the Fire Department, 11th floor, Municipal Building, Manhattan.

ROBERT ADAMSON, Fire Commissioner. j13,25

See General Instructions to Bidders on last page, last column, of the "City Record."

SEALED BIDS WILL BE RECEIVED BY the Fire Commissioner at his office, 11th floor, Municipal Building, Manhattan, until 10.30 a. m., on

TUESDAY, JUNE 19, 1917.

FOR FURNISHING, DELIVERING AND INSTALLING STORAGE BATTERIES IN MANHATTAN CENTRAL OFFICE, ON TRANSVERSE ROAD NO. 2, CENTRAL PARK, CITY OF NEW YORK.

The time allowed for doing and completing the entire work will be ninety (90) consecutive calendar days.

The amount of security required for the performance of the contract is Thirty-five Hundred Dollars (\$3,500).

No bid will be considered unless it is accompanied by a deposit, which shall be in the form of money or a certified check upon one of the State or National banks or trust companies in the City of New York, or a check of such bank or trust company signed by a duly authorized officer thereof, drawn to the order of the Comptroller, or corporate stock or other certificates of indebtedness of any nature issued by The City of New York and approved by the Comptroller as of equal value with the security required. Such deposit shall be in the amount of One Hundred and Seventy-five Dollars (\$175).

Award, if made, will be to the lowest bidder for the entire contract.

Blank forms and further information may be obtained at the office of the Fire Department, 11th floor, Municipal Building, Manhattan.

A deposit of Five Dollars (\$5) in cash will be required from all intending bidders for each set of specifications received. The deposit will be returned in each case on surrender of the specifications or filing of bid.

ROBERT ADAMSON, Fire Commissioner. j8,19

See General Instructions to Bidders on last page, last column, of the "City Record."

NOTICE TO BIDDERS AT SALES OF OLD BUILDINGS, ETC.

TERMS AND CONDITIONS UNDER WHICH BUILDINGS, ETC., WILL BE SOLD FOR REMOVAL FROM CITY PROPERTY.

THE BUILDINGS AND APPURTENANCES thereto will be sold to the highest bidder, who must pay cash or certified check, drawn to the order of the Comptroller of The City of New York, and must also give a certified check or cash in half the amount of the purchase price as security for the faithful performance of the terms and conditions of the sale. Where the amount of the purchase price does not equal or exceed the sum of \$50, the sum of \$50 will be the amount of the security to be deposited. This security may at any time after the expiration of the contract period be applied by the City to the cost of completing any of the work required under the contract, but unfinished at the expiration of the contract period.

The purchaser shall not lease, occupy, cause or permit the building or buildings, etc., purchased by him to be used or occupied for any purpose other than that of their speedy removal nor shall he collect any rental or other revenue for the use of either the land or the buildings, etc., situated thereon. The breach of either or any of these conditions shall forthwith void the sale and cause immediate forfeiture of the purchase money and the security deposited for the faithful performance of the conditions of the sale. The placing therein or permitting the occupancy of any such building by any tenant free, for rent or otherwise, excepting the necessary watchmen or the workmen engaged in the actual demolition thereof, shall of itself be a breach of the above conditions of sale.

The sale will be as of the condition of the property on date of delivery thereof to the purchaser. The City of New York will not be responsible for any change or loss which may occur in the condition of the buildings, or their appurtenances, between the time of the sale thereof and the time of delivering possession to the purchaser, after being properly vacated of all tenants. The sale and delivery to purchaser will be made as nearly together as the circumstances of vacating the structures of their tenants will permit.

All the material of the buildings, sheds, walks, structures and cellars of whatsoever nature, with their exterior and interior fixtures, appurtenances and foundations of all kinds, except the exterior walls of the buildings and their foundations, and the sidewalks and curb in front of said buildings, extending within the described area, shall be torn down and removed from the premises. None of the dirt, debris or waste resulting from demolition shall be allowed to remain on the premises, except old mortar or plaster only, which may be left, but not higher at any point than two feet below the curb opposite that point. The exterior walls and their foundations shall be taken down only to a plane whose elevation shall be the level of the curb in front of the building. Where there is no curb the elevation of the surrounding ground shall be considered curb level. All wells, cesspools, sinks, etc., existing on the property must be filled to the level of the surrounding ground with clean earth.

The purchaser at the sale shall also withdraw and remove all abandoned water taps and old service mains, and in place thereof cause to be inserted a brass plug in the main water pipe in the street, in compliance with the rules and regulations of the Department of Water Supply, Gas and Electricity, and furnish the Department of Finance with a certificate from the Department of Water Supply, Gas and Electricity that this has been performed.

The purchaser at the sale shall also remove all house sewer connections to the main sewer in the street and the openings of the main sewer in street shall be properly closed in compliance with the directions of the Bureau of Sewers in the Borough in which the buildings are situated, and furnish the Department of Finance with a certificate from the Bureau of Sewers that the work has been properly performed.

The permit for all opening in the street to be obtained by and at the expense of the purchaser of the building.

Failure to remove said buildings, appurtenances, or any part thereof, within thirty days from the day of possession will work forfeiture

of ownership of such buildings, appurtenances or portions as shall then be left standing, together with all moneys paid by said purchaser on account thereof at the time of the sale, and the bidders assent to the above conditions being understood to be implied by the act of bidding, and The City of New York will, without notice to the purchaser, cause the same to be removed and the cost and expense thereof charged against the security above mentioned.

The work of removal must be carried on in every respect in a thorough and workmanlike manner, and must be completed within thirty days from the date of possession, and the successful bidder will provide and furnish all the materials or labor and machinery necessary thereto, and will place proper and sufficient guards and fences and warning signs by day and night for the prevention of accidents, and will indemnify and save harmless The City of New York, its officers, agents and servants, and each of them, against any and all suits and actions, claims and demands of every name and description brought against it, them or any of them, and against and from all damage and costs to which it, they or any of them be put by reason of injury to the person or property of another, resulting from negligence or carelessness in the performance of the work, or in guarding the same, or from any improper or defective materials or machinery, implements or appliances used in the removal of said buildings.

Where party walls are found to exist between buildings purchased by different bidders, the materials of said party walls shall be understood to be equally divided between the separate purchasers.

Party walls and fences, when existing against adjacent property not sold, shall not be taken down. All furrings, plaster, chimneys, projecting brick, etc., on the faces of such party walls are to be taken down and removed. The walls shall be made permanently self-supporting, beam holes, etc., bricked up, and the wall pointed and made to exclude wind and rain and present a clean exterior. The roofs and adjacent buildings shall be properly flashed and painted and made watertight where they have been disturbed by the operations of the Contractor.

"No buildings, parts of buildings, fixtures or machinery sold for removal under these terms and conditions, shall in any case be re-located or re-erected within the lines of any proposed street or other public improvement, and if any such buildings, parts of buildings, fixtures or machinery, etc., shall be re-located or re-erected within the lines of any proposed street or other public improvement, title thereto shall thereupon become vested in The City of New York and a resale at public or private sale may be made in the same manner as if no prior sale thereof had been made."

The Comptroller of The City of New York reserves the right on the day of sale to withdraw from sale any of the buildings, parts of buildings and machinery included therein, or to reject any and all bids, and be it further

Resolved, That while the said sale is held under the supervision of the Commissioners of the Sinking Fund, the Comptroller is authorized to cause the sale to be advertised and to direct the sale thereof as financial officer of the City.

#### NOTICE TO CONTRACTORS.

GENERAL INSTRUCTIONS TO BIDDERS ON WORK TO BE DONE FOR, OR SUPPLIES TO BE FURNISHED TO THE CITY OF NEW YORK.

The person or persons making a bid for any service, work, materials or supplies for The City of New York, or for any of its departments, bureaus or officers, shall furnish the same in a sealed envelope, indorsed with the title of the supplies, materials, work or services for which the bid is made, with his or their name or names and the date of presentation to the President or Board or to the head of the Department at his or its office, on or before the date and hour named in the advertisement for the same, at which time and place the bids will be publicly opened by the President or Board or head of said Department and read, and the award of the contract made according to law as soon thereafter as practicable.

Each bid shall contain the name and place of residence of the person making the same, and the names of all persons interested with him therein, and, if no other person be so interested, it shall distinctly state that fact; also, that it is made without any connection with any other person making a bid for the same purpose, and is in all respects fair and without collusion or fraud, and that no member of the Board of Aldermen, head of a department, chief of a bureau, deputy thereof, or clerk therein, or other officer or employee of The City of New York is, shall be or become interested, directly or indirectly, as contracting party, partner, stockholder, suitor or otherwise in or in the performance of the contract, or in the supplies, work or business to which it relates, or in any portion of the profits thereof. The bid must be verified by the oath, in writing, of the party or parties making the bid that the several matters stated therein are in all respects true.

No bid will be considered unless as a condition precedent to the reception or consideration of such bid, it be accompanied by a certified check upon one of the State or National banks or trust companies of The City of New York, or a check of such bank or trust company signed by a duly authorized officer thereof, drawn to the order of the Comptroller, or money or corporate stock or certificates of indebtedness of any nature issued by The City of New York, which the Comptroller shall approve as of equal value with the security required in the advertisement to the amount of not less than three nor more than five per centum of the amount of the bond required, as provided in section 420 of the Greater New York Charter.

All bids for supplies must be submitted in duplicate.

The certified check or money should not be inclosed in the envelope containing the bid, but should be either inclosed in a separate envelope addressed to the head of the Department, President or Board, or submitted personally upon the presentation of the bid.

For particulars as to the quantity or quality of the supplies, or the nature and extent of the work, reference must be made to the specifications, schedules, plans, etc., on file in the said office of the President, Board or Department.

No bid shall be accepted from or contract awarded to any person who is in arrears to The City of New York upon debt or contract, or who is a defaulter as surety or otherwise, upon any obligation of the City.

The contract must be bid for separately. The right is reserved in each case to reject all bids if it is deemed to be for the interest of the City so to do.

Bidders will write out the amount of their bids in addition to inserting the same in figures.

Bidders are requested to make their bids upon the blank forms prepared and furnished by the City, a copy of which, with the proper envelope in which to inclose the bid, together with a copy of the contract, including the specifications, in the form approved by the Corporation Counsel, can be obtained upon application therefor at the office of the Department for which the work is to be done or the supplies are to be furnished. Plans and drawings of construction work may be seen there.