

THE CITY RECORD.

VOL. XXXIV.

NEW YORK, TUESDAY, JANUARY 23, 1906.

NUMBER 9947.

THE CITY RECORD.

OFFICIAL JOURNAL OF THE CITY OF NEW YORK.

Published Under Authority of Section 1526, Greater New York Charter, by the

BOARD OF CITY RECORD.

GEORGE B. McCLELLAN, Mayor.

JOHN J. DELANY, CORPORATION COUNSEL.

HERMAN A. METZ, COMPTROLLER.

PATRICK J. TRACY, SUPERVISOR.

Published daily, except legal holidays.

Subscription, \$9.30 per year, exclusive of supplements. Three cents a copy.

SUPPLEMENTS: Civil List (containing names, salaries, etc., of the city employees), 25 cents; Canvass, 10 cents; Registry Lists, 5 cents each assembly district; Law Department and Finance Department supplements, 10 cents each; Annual Assessed Valuation of Real Estate, 25 cents each section.

Published at Room 2, City Hall (north side), New York City.

Entered as Second-class Matter, Post Office at New York City.

TABLE OF CONTENTS.

| | | | |
|--|-----|--|-----|
| Aldermen, Board of— | | Manhattan, Borough of— | |
| Public Notices | 816 | Proposals | 821 |
| Aqueduct Commission— | | Public Notices | 820 |
| Proposals | 825 | Report of Bureau of Buildings for the Week Ending January 6, 1906 | 801 |
| Armory Commissioners, Board of— | | Municipal Civil Service Commission— | |
| Proposals | 824 | Amendments to Rules | 815 |
| Assessors, Board of— | | Public Notices | 823 |
| Public Notices | 824 | Notice to Contractors | 820 |
| Board Meetings | 824 | Official Borough Papers | 824 |
| Bridges, Department of— | | Official Directory | 817 |
| Proposals | 827 | Official Papers | 831 |
| Bronx, Borough of— | | Parks, Department of— | |
| Proposals | 830 | Proposals | 822 |
| Brooklyn, Borough of— | | Police, Department of— | |
| Proposals | 820 | Changes, etc. | 815 |
| Public Notices | 820 | Owners Wanted for Lost Property | 824 |
| Change of Grade Damage Commission— | | Public Administrator— | |
| Public Notice | 830 | Statement for the Year 1905 | 802 |
| Changes in Departments | 816 | Public Charities, Department of— | |
| College of The City of New York— | | Proposals | 822 |
| Proposals | 824 | Queens, Borough of— | |
| Correction, Department of— | | Report of Bureau of Buildings for the Week Ending January 6, 1906 | 815 |
| Proposals | 824 | Richmond, Borough of— | |
| Docks and Ferries, Department of— | | Report of Commissioner of Public Works for the Week Ending December 16, 1905 | 811 |
| Proposals | 830 | Sinking Fund, Commissioners of— | |
| Public Notices | 830 | Minutes of Meeting of January 11, 1906 | 793 |
| Education, Department of— | | Street Cleaning, Department of— | |
| Proposals | 824 | Ashes, etc., for Filling in Lands | 822 |
| Estimate and Apportionment, Board of— | | Proposals | 822 |
| Hearing on New York and Port Chester Railroad Franchise | 828 | Supreme Court, First Department— | |
| Public Notices | 827 | Acquiring Title to Lands, etc. | 831 |
| Finance, Department of— | | Supreme Court, Second Department— | |
| Abstract of Transactions of the Bureau of the City Chamberlain for the Week Ending December 23, 1905 | 812 | Acquiring Title to Lands, etc. | 834 |
| Corporation Sales of Buildings, etc. | 825 | Taxes and Assessments, Department of— | |
| Notice of Assessments for Opening Streets and Parks | 826 | Public Notice | 822 |
| Notices to Property Owners | 826 | Water Supply, Board of— | |
| Public Notice | 827 | Proposals | 830 |
| Fire Department— | | Water Supply, Gas and Electricity, Department of— | |
| Proposals | 821 | Auction Sale | 823 |
| Health, Department of— | | Proposals | 823 |
| Proposals | 822 | | |

COMMISSIONERS OF THE SINKING FUND OF THE CITY OF NEW YORK.

Proceedings of the Commissioners of the Sinking Fund at a Meeting Held in the Governor's Room, City Hall, at 11 o'clock a. m., on Thursday, January 11, 1906.

Present—George B. McClellan, Mayor; Herman A. Metz, Comptroller; Patrick Keenan, Chamberlain; Patrick F. McGowan, President Board of Aldermen, and John R. Davies, Chairman Finance Committee, Board of Aldermen.

The following certificate of election of Hon. John R. Davies as Chairman of the Finance Committee, Board of Aldermen, was received from the City Clerk:

In the Board of Aldermen.

Resolved, By the Board of Aldermen of The City of New York as follows: That John R. Davies be and he is hereby elected Chairman of the Finance Committee of the Board of Aldermen for the years 1906 and 1907.

Adopted by the Board of Aldermen January 1, 1906, a majority of all the members elected voting in favor thereof.

P. J. SCULLY, Clerk.

Which was ordered on file.

On motion of the Comptroller, the Hon. George B. McClellan, Mayor, was elected Chairman of the Board.

On motion of the Comptroller, Deputy Comptroller N. Taylor Phillips was elected Secretary of the Board.

The Comptroller offered the following:

Resolved, That a committee of two be appointed by the Chair to examine the securities held by the Commissioners of the Sinking Fund of The City of New York, and to report thereon to this Board.

Which was unanimously adopted.

The Mayor appointed the President of the Board of Aldermen and the Chairman of the Finance Committee, Board of Aldermen, as such committee.

The following communication was received from the Department of Docks and Ferries relative to a lease of land under water along the northerly side of West Fifty-ninth Street Pier, North river, to the New York Central and Hudson River Railroad Company:

NEW YORK, October 5, 1905.

N. TAYLOR PHILLIPS, Esq., Secretary, Commissioners of the Sinking Fund:

SIR—The pier at the foot of West Fifty-ninth street, North river, is leased to the New York Central and Hudson River Railroad Company for a term of years expiring October 1, 1911, with the privilege of two renewal terms of ten years each. The lessee desires to erect a track trestle along the northerly side of the said pier, which will occupy land under water owned by the New York Central and Hudson River Railroad Company inshore of the easterly line of Thirteenth avenue, and land under water owned by the City within the lines of Thirteenth avenue and between the westerly line of Thirteenth avenue and the pierhead line.

I have agreed to grant to the New York Central and Hudson River Railroad Company permission to erect the track trestle over its own land under water upon condition that it files an agreement that in the event of the City acquiring the said land under water no item of value shall be considered or claimed other than the value of the land under water as it existed prior to the construction of the trestle. I have also agreed to lease to said company, subject to your approval, land under water owned by the City and to be covered by the track trestle, at a rental of 15 cents per square foot per annum, to commence when the company enters into occupation of the same. The track trestle is to be about 17 feet 8 inches in width and the length between the easterly line of Thirteenth avenue and the pierhead line is about 182 feet. The actual rental will of course be determined upon a survey of the premises after the completion of the work of construction.

I would therefore respectfully recommend that the Commissioners of the Sinking Fund approve and authorize the granting of a lease of the land under water along the northerly side of West Fifty-ninth Street Pier, North river, to the New York Central and Hudson River Railroad Company, extending from the easterly line of Thirteenth avenue outshore to the pierhead line, with the privilege of maintaining the track trestle thereon; the lease to be co-terminus with the lease of the West Fifty-ninth Street Pier, or any renewal thereof, to the New York Central and Hudson River Railroad Company.

Yours respectfully,

MAURICE FEATHERSON, Commissioner.

In connection therewith the Comptroller presented the following report:

December 29, 1905.

Hon. EDWARD M. GROUT, Comptroller:

SIR—I return herewith the communication dated October 5, 1905, from the Commissioner of Docks and Ferries, recommending a lease to the New York Central and Hudson River Railroad Company of certain land under water lying within the lines of Thirteenth avenue along the northerly side of the pier at the foot of West Fifty-ninth street. The purpose of this lease is to enable the company to build a trestle on the northerly side of the said pier, to run cars from its main line north of Sixtieth street onto the said trestle. In order to do this it is necessary that a track be laid within the limits of Twelfth avenue, as legally opened, and I know of no authority which permits such a track, and in consequence was unwilling to recommend the lease until such time as the railroad company should furnish me with its right so to do.

I am informed that part of the trestle has been built and the track laid within the limits of Twelfth avenue, between Fifty-ninth and Sixtieth streets.

I communicated with the officials of the New York Central Railroad shortly after the communication was received, requesting the information desired, and was informed that Mr. Ira A. Place, general counsel of the road, would call upon me, but as yet I have heard nothing from them.

I also communicated with the President of the Borough of Manhattan, asking him by what authority the bed of Twelfth avenue, between Fifty-ninth and Sixtieth streets, was fenced off, and also by what authority there existed a railroad track within the above limits of the said street, but no definite reply has been received. I would therefore recommend that the papers be returned to the Department of Docks and Ferries, with a statement of the case, and that no lease be authorized until the company can show its right to maintain and operate the tracks from the southerly side of Sixtieth street through Twelfth avenue to the trestle on the northerly side of Fifty-ninth street as proposed.

Respectfully,

HARRY P. NICHOLS,

Principal Assistant Engineer.

The report was accepted and the papers ordered returned to the Department of Docks and Ferries as recommended.

The following communication was received from the Department of Docks and Ferries relative to the resolution authorizing the employment of expert services in connection with the construction of the new ferry terminal house at the foot of Whitehall street, Borough of Manhattan:

NEW YORK, December 29, 1905.

N. TAYLOR PHILLIPS, Esq., Secretary, Commissioners of the Sinking Fund:

SIR—On April 12, 1904, a resolution was adopted by the Commissioners of the Sinking Fund authorizing the Commissioner of Docks to obtain such expert services as may be necessary for the preparation of plans, estimates, etc., for the new ferry terminal house at the foot of Whitehall street, Borough of Manhattan.

Pursuant to that resolution, I, as Commissioner of Docks, on April 28, 1904, appointed James J. F. Gavigan as architect for the preparation of plans and specifications for the ferry terminal house and for the supervision of the work during the course of construction, his compensation for such services to be the regular rate of 5 per cent. of the cost. This appointment was similar to other appointments of architects which have been made by this Department covering similar services, but upon presentation of a contract to the Corporation Counsel he declined to approve same on the ground that it authorized the architect to do more than the resolution called for, namely, that it authorized him to prepare the plans and to supervise the work, whereas the resolution called for the preparation of plans only.

Mr. Gavigan, pursuant to the appointment, duly prepared his plans and specifications and the same were accepted by me on behalf of this Department.

In order to meet the objection raised by the Corporation Counsel I hereby respectfully request that the resolution of April 12, 1904, be amended so as to call for both the preparation of the plans and for the supervision of the work during the course of construction.

Yours respectfully,

MAURICE FEATHERSON, Commissioner.

In connection therewith the Comptroller presented the following report and offered the following resolutions:

January 3, 1906.

Hon. HERMAN A. METZ, Comptroller:

SIR—Charles J. Collins, Secretary of the Department of Docks and Ferries, in communication under date of December 29, 1905, transmits a communication from the Commissioner of Docks and Ferries to the Commissioners of the Sinking Fund, asking that a resolution adopted by them on April 12, 1904, be amended so as to call for both the preparation of the plans and for the supervision of the work of the construction of a new ferry terminal house at the foot of Whitehall street, Borough of Manhattan, for the Staten Island Ferry. I would report:

Eugene E. McLean, Engineer, on April 11, 1904, reported "relative to the terminal building at Whitehall street, I would suggest that the Commissioner of Docks and Ferries be authorized, as he requests, to obtain such expert services as may be necessary for the preparation of plans, estimates, etc., for the new ferry house at Whitehall street."

The Commissioners of the Sinking Fund on April 12, 1904, adopted a resolution similar to the request of the Commissioner and recommendation of Mr. McLean.

While Mr. McLean's report nor the resolution as adopted by the Commissioners of the Sinking Fund makes no statement that the architect besides preparing plans and specifications was to supervise the work during the course of construction, in my opinion, both the report and the resolution intended to mean that the architect was to supervise the work during its construction besides preparing the plans and specifications, and I think the Commissioners of the Sinking Fund may properly rescind the resolution adopted by the Board on April 12, 1904, and pass a new resolution authorizing the Commissioner of Docks and Ferries to obtain such expert services

as may be necessary for the preparation of plans, specifications and supervision of the work during the course of construction for a new ferry terminal house at the foot of Whitehall street, Borough of Manhattan.

Respectfully,
CHANDLER WITHINGTON,
Principal Assistant Engineer.

Resolved, That the resolution adopted by this Board at meeting held April 12, 1904, authorizing the Commissioner of Docks to obtain such expert services as may be necessary for the preparation of plans, estimates, etc., for a new ferry terminal house at the foot of Whitehall street, Borough of Manhattan, be and the same is hereby rescinded.

Resolved, That the Commissioner of Docks be and is hereby authorized to obtain such expert services as may be necessary for the preparation of plans, specifications and supervision of the work during the course of construction for a new ferry terminal house at the foot of Whitehall street, Borough of Manhattan.

The report was accepted and the resolutions severally unanimously adopted.

The following was received from the Board of Education relative to a lease of premises at No. 1191 Bedford avenue, Borough of Brooklyn:

To the Board of Education:
The Committee on Buildings respectfully reports that the lease of the premises No. 1191 Bedford avenue, Brooklyn, occupied as an annex to the Commercial High School, will expire January 1, 1906, that the new building for this school will not be ready before February 1, 1906; that the City Superintendent of Schools indorses the statement of the Principal that the vacating of these premises a month before the term closes would result in a very serious detriment to the two classes now accommodated there, and recommends a renewal of the lease until February 1, 1906, and that the owner has signified in writing his consent to such renewal at the same rental as now paid, \$50 per month.

The resolution is therefore submitted for adoption:

Resolved, That the Commissioners of the Sinking Fund be and they hereby are requested to authorize a renewal of the lease of the store floor and portion of the cellar in the premises No. 1191 Bedford avenue, Borough of Brooklyn, occupied as an annex to the Commercial High School, for a period of one month from January 1, 1906, at a rental of \$50 per month, and on the same terms and conditions as contained in the existing lease. Owner, Henry J. Green, Sr., No. 1161 Fulton street, Brooklyn.

A true copy of report and resolution adopted by the Board of Education on December 27, 1905.

A. EMERSON PALMER, Secretary, Board of Education.

In connection therewith the Comptroller presented the following report and offered the following resolution:

January 2, 1906.

Hon. HERMAN A. METZ, Comptroller:

SIR—The Board of Education at a meeting held December 27, 1905, adopted the following resolution:

"Resolved, That the Commissioners of the Sinking Fund be and they hereby are requested to authorize a renewal of the lease of the store floor and portion of the cellar in the premises No. 1191 Bedford avenue, Borough of Brooklyn, occupied as an annex to the Commercial High School, for a period of one month from January 1, 1906, at a rental of \$50 per month, and on the same terms and conditions as contained in the existing lease. Owner, Henry J. Green, Sr., No. 1161 Fulton street, Brooklyn."

It appears that the new building for the Commercial High School will not be ready before February 1, 1906. It will therefore be necessary to renew the lease for a period of one month. I would therefore respectfully recommend that the Commissioners of the Sinking Fund authorize a renewal of the lease of the store floor and portion of the cellar of the premises No. 1191 Bedford avenue, Borough of Brooklyn, for a period of one month from January 1, 1906, at a rental of \$50 per month, otherwise upon the same terms and conditions as contained in the existing lease. Lessor, Henry J. Green, Sr., agent.

Respectfully submitted for approval,

MORTIMER J. BROWN,
Appraiser of Real Estate in Charge of Bureau.

Approved:

H. A. METZ, Comptroller.

Resolved, That the Commissioners of the Sinking Fund hereby approve of and consent to the execution, by the Board of Education, of a renewal of the lease to the City from Henry J. Green, Sr., agent, of the store floor and portion of the cellar in the premises No. 1191 Bedford avenue, Borough of Brooklyn, for a period of one month from January 1, 1906, at a rental of fifty dollars (\$50) per month, otherwise upon the same terms and conditions as contained in the existing lease; the Commissioners of the Sinking Fund deeming the said rent fair and reasonable and that it would be for the interests of the City that such lease be made.

The report was accepted and the resolution unanimously adopted.

The Comptroller presented the following statement and offered the following resolution relative to a renewal of the lease of premises at Richmond avenue and Bennett street, Port Richmond, for the Board of Education:

January 2, 1906.

Hon. HERMAN A. METZ, Comptroller:

SIR—The Board of Education, at a meeting held December 27, 1905, adopted the following resolution:

"Resolved, That the Commissioners of the Sinking Fund be and they are hereby requested to authorize a renewal of the lease of the front part of the second floor of the premises at Richmond avenue and Bennett street, Port Richmond, Borough of Richmond, occupied as an annex to Public School 20, for a period of one year from January 1, 1906, at an annual rental of \$720 and on the same terms and conditions as contained in the existing lease. Owners, Richmond Lodge No. 66, F. & A. M."

The Bureau of Buildings and the Department of Health having certified that the condition of the premises is suitable for school purposes, I would respectfully recommend that the Commissioners of the Sinking Fund authorize a renewal of the lease of the front part of the second floor of the premises at Richmond avenue and Bennett street, Borough of Richmond, occupied as an annex to Public School 20, for a period of one year from January 1, 1906, at an annual rental of \$720, otherwise upon the same terms and conditions as contained in the existing lease. Lessor, Richmond Lodge No. 66, F. & A. M.

Respectfully submitted for approval,

MORTIMER J. BROWN,
Appraiser of Real Estate in Charge of Bureau.

Approved:

H. A. METZ, Comptroller.

In connection therewith the Comptroller presented the following report and offered the following resolution:

Resolved, That the Commissioners of the Sinking Fund hereby approve of and consent to the execution, by the Board of Education, of a renewal of the lease to the City from Richmond Lodge No. 66, F. & A. M., of the front part of the second floor of premises at Richmond avenue and Bennett street, Port Richmond, Borough of Richmond, occupied as an annex to Public School 20, for a period of one year from January 1, 1906, at an annual rental of seven hundred and twenty dollars (\$720), and on the same terms and conditions as contained in the existing lease; the Commissioners of the Sinking Fund deeming the said rent fair and reasonable, and that it would be for the interests of the City that such lease be made.

The report was accepted and the resolution unanimously adopted.

The following was received from the Board of Education relative to a renewal of the lease of rooms in McCaddin Hall, Berry street, near South Third street, Borough of Brooklyn:

To the Board of Education:

The Committee on Buildings respectfully reports that the lease of the premises in McCaddin Memorial Hall, Berry street, near South Third street, Borough of Brooklyn, occupied as an annex to the Eastern District High School, will expire December 16, 1905; that the City Superintendent states that these premises will be required until the completion of the new building for this school, the contract for the erection of which was awarded on October 4, 1905, and that the Departments of Health and Buildings certify that the sanitary and structural condition thereof are satisfactory.

Your Committee further reports that negotiations have been in progress for some time between this Department and the lessors, the Church of Sts. Peter and Paul, the latter insisting on an increase over the present rental, \$2,250 per annum and taxes, for the reason that, owing to the occupancy of the premises by the Board of Education, four classes of pupils in the school under the jurisdiction of the lessors are on part time, and that, in order to remedy this condition, the said lessors have been obliged to acquire an old church building in the vicinity and to undertake a proposed expenditure for alterations of about \$2,500.

In view of the urgent necessity for the accommodations afforded by these premises and of the circumstances hereinbefore narrated, your Committee and the lessors have agreed upon \$2,750 as a reasonable rental, and the renewal of the lease at said rental for a period of one year is recommended.

The following resolution is submitted for adoption:

Resolved, That the Commissioners of the Sinking Fund be and they are hereby requested to authorize a renewal of the lease of four rooms in the front of the building known as McCaddin Memorial Hall, Berry street, near South Third street, Borough of Brooklyn, as an annex to the Eastern District High School (two on the first floor, one on the second floor and one on the third floor); also two rooms in the basement for lavatory purposes, and the use of the auditorium one morning each week, for a period of one year from December 16, 1905, at an annual rental of \$2,750 and taxes, otherwise upon the same terms and conditions as contained in the existing lease. Lessors, Sts. Peter and Paul's Church, Rev. John L. Belford, No. 69 South Third street, Brooklyn, treasurer.

A true copy of report and resolution adopted by the Board of Education on December 13, 1905.

A. EMERSON PALMER, Secretary, Board of Education.

In connection therewith the Comptroller presented the following report and offered the following resolution:

January 6, 1906.

Hon. HERMAN A. METZ, Comptroller:

SIR—The Board of Education, at a meeting held December 13, 1905, adopted the following resolution:

"Resolved, That the Commissioners of the Sinking Fund be and they are hereby requested to authorize a renewal of the lease of four rooms in the front of the building known as McCaddin Memorial Hall, Berry street, near South Third street, Borough of Brooklyn, as an annex to the Eastern District High School (two on the first floor, one on the second floor and one on the third floor); also two rooms in the basement for lavatory purposes, and the use of the auditorium one morning each week, for a period of one year from December 16, 1905, at an annual rental of \$2,750 and taxes, otherwise upon the same terms and conditions as contained in the existing lease. Lessors, Sts. Peter and Paul's Church, Rev. John L. Belford, No. 69 South Third street, Brooklyn, treasurer."

The Bureau of Buildings and the Department of Health report that the condition of the premises is suitable for school purposes, and the City Superintendent of the Board of Education states that the premises will be required until the completion of the new building for this school, the contract for the erection of which was awarded October 4, 1905.

The rental asked by the lessors, \$2,750 and taxes, is an increase of \$500 over the previous existing lease. After negotiation with the new pastor of the church, he has agreed to accept the sum of \$2,500 per annum, with taxes, which is a reduction of \$250 per annum from that contained in the resolution of the Board of Education, which, in my opinion, while full value, cannot be considered excessive, in view of the fact that the building is substantial, and there are few places in the locality where the school children could be properly housed.

I would therefore respectfully recommend that the Commissioners of the Sinking Fund authorize a renewal of the lease of the four rooms in the front of the building known as McCaddin Memorial Hall, on Berry street, near South Third street, Borough of Brooklyn, as an annex to the Eastern District High School (two rooms on the first floor, one on the second floor and one on the third floor); also two rooms in the basement for lavatory purposes, and the use of the auditorium one morning each week, for a period of one year from December 16, 1905, at an annual rental of \$2,500 and taxes, otherwise upon the same terms and conditions as contained in the existing lease. Lessors, Sts. Peter and Paul's Church.

Respectfully submitted for approval,

MORTIMER J. BROWN,
Appraiser of Real Estate in Charge of Bureau.

Approved:

H. A. METZ, Comptroller.

Resolved, That the Commissioners of the Sinking Fund hereby approve of and consent to the execution, by the Board of Education, of a renewal of the lease to the City from the Sts. Peter and Paul's Church, of the four rooms in the front of the building known as McCaddin Memorial Hall, on Berry street, near South Third street, Borough of Brooklyn, used as an annex to the Eastern District High School (two rooms on the first floor, one on the second floor and one on the third floor), also two rooms in the basement for lavatory purposes, and the use of the auditorium one morning each week, for a period of one year from December 16, 1905, at an annual rental of two thousand five hundred dollars (\$2,500) and taxes, otherwise upon the same terms and conditions as contained in the existing lease; the Commissioners of the Sinking Fund deeming the said rent fair and reasonable and that it would be for the interests of the City that such lease be made.

The report was accepted and the resolution unanimously adopted.

The Comptroller presented the following statement and offered the following resolution relative to the payment of rental of rooms in the Grand Central Palace, Forty-third street and Lexington avenue, Borough of Manhattan, occupied by the Municipal Civil Service Commission November 3 and 22, 1905:

January 3, 1906.

Hon. HERMAN A. METZ, Comptroller:

SIR—The Municipal Civil Service Commission transmits to this office a voucher for rentals of rooms for examinations in the Grand Central Palace during November in the amount of \$150. The rent being the same as paid under the approval of the Commissioners of the Sinking Fund at previous meetings, I would respectfully recommend that the Commissioners of the Sinking Fund approve of the hiring of the rooms in the Grand Central Palace at Forty-third street and Lexington avenue, Borough of Manhattan, by the Municipal Civil Service Commission, on the following dates:

| | |
|--|----------|
| November 3, 1905, rent of main hall..... | \$100 00 |
| November 22, 1905, rent of third floor, Lexington avenue side..... | 50 00 |
| Total | \$150 00 |

—and that a resolution be adopted authorizing the Comptroller to pay the sum

of \$150 to the "Grand Central Palace Company," being the rent for the two days, without the necessity of entering into a lease.

Respectfully submitted for approval,

MORTIMER J. BROWN,
Appraiser of Real Estate in Charge of Bureau.

Approved:

H. A. METZ, Comptroller.

Resolved, That the Commissioners of the Sinking Fund hereby approve of the hiring by the Municipal Civil Service Commission, of rooms in the Grand Central Palace at Forty-third street and Lexington avenue, Borough of Manhattan, for the purposes of examinations, on November 3 and 22, 1905, and that the Comptroller be and is hereby authorized to pay to the Grand Central Palace Company, the sum of one hundred and fifty dollars (\$150), being the rent of said rooms on said dates.

The report was accepted and the resolution unanimously adopted.

The Comptroller presented the following statement and offered the following resolution relative to the payment of rental of rooms in the Grand Central Palace, Forty-third street and Lexington avenue, Borough of Manhattan, occupied by the Municipal Civil Service Commission on December 6 and 28, 1905:

January 8, 1906.

Hon. HERMAN A. METZ, Comptroller:

SIR—The Municipal Civil Service Commission in a communication under date of January 5, 1906, requests the Commissioners of the Sinking Fund to audit a voucher in favor of the Grand Central Palace Company for rentals for the month of December, 1905.

The rent being the same as paid under previous resolutions of the Commissioners of the Sinking Fund, I would respectfully recommend that the Commissioners of the Sinking Fund approve of the hiring of rooms in the Grand Central Palace upon the following dates:

| | |
|--|---------|
| December 6, 1905, room on third floor, Lexington avenue side..... | \$50 00 |
| December 28, 1905, room on third floor, Lexington avenue side..... | 50 00 |

| | |
|-------------|----------|
| Total | \$100 00 |
|-------------|----------|

—and authorize the Comptroller to pay the sum, of \$100 to the "Grand Central Palace Company," being the rent for the two days heretofore mentioned, without the necessity of entering into a lease.

Respectfully submitted for approval,

MORTIMER J. BROWN,
Appraiser of Real Estate in Charge of Bureau.

Approved:

H. A. METZ, Comptroller.

Resolved, That the Commissioners of the Sinking Fund hereby approve of the hiring by the Municipal Civil Service Commission, of room on the third floor in the Grand Central Palace, Forty-third street and Lexington avenue, Borough of Manhattan, for the purpose of examinations, on December 6 and 28, 1905, and that the Comptroller be and is hereby authorized to pay to the Grand Central Palace Company, the sum of one hundred dollars (\$100), being the rental of said room on said dates.

The report was accepted and the resolution unanimously adopted.

The Comptroller presented the following statement and offered the following resolution relative to the rental of rooms in Arlington Hall, Nos. 19 to 23 St. Mark's place, Borough of Manhattan, occupied by the Municipal Civil Service Commission on October 12 and 19, 1905:

January 4, 1906.

Hon. HERMAN A. METZ, Comptroller:

SIR—The Municipal Civil Service Commission transmitted to the Commissioners of the Sinking Fund a voucher for rental for the month of October for premises used for examination purposes in Arlington Hall, and requested that action be taken at the next meeting of the Commissioners of the Sinking Fund to authorize the payment of the same.

This is the first time that Arlington Hall has been used for examination purposes, and I had an examination made of the same and found the rent of \$35 a day asked by the owner to be excessive. A communication was addressed to the Municipal Civil Service Commission, asking whether the City received any other privileges besides the use of the hall for the rental asked to be paid, and Henry Berlinger, Esq., Secretary of the Commission, in a communication under date of December 22, 1905, states:

"I * * * desire to inform you that Arlington Hall was engaged by this Commission at \$35 a day, including all tables and chairs to be used at the examinations that were held there."

In view of the fact that tables and chairs were furnished at the examinations, I consider the rental reasonable. I would therefore respectfully recommend that the Commissioners of the Sinking Fund authorize the Comptroller to pay the sum of \$70 to Adolph Hollander, being the rent for a room in Arlington Hall, Nos. 19, 21 and 23 St. Mark's place, Borough of Manhattan, for two days, October 12, 1905, and October 19, 1905, respectively, without the necessity of entering into a lease.

Respectfully submitted for approval,

MORTIMER J. BROWN,
Appraiser of Real Estate in Charge of Bureau.

Approved:

H. A. METZ, Comptroller.

Resolved, That the Commissioners of the Sinking Fund hereby approve of the hiring, by the Municipal Civil Service Commission, of room in premises known as Arlington Hall, Nos. 19, 21 and 23 St. Mark's place, on October 12 and 19, 1905, for the purpose of examinations, and that the Comptroller be and is hereby authorized to pay to Adolph Hollander, the sum of seventy dollars (\$70), being the rental of said premises on said dates.

The report was accepted and the resolution unanimously adopted.

The following communication was received from the President of the Borough of The Bronx relative to a lease of premises on White Plains road, opposite Logan street, Borough of The Bronx:

December 30, 1905.

Sinking Fund Commission, Hon. GEORGE B. McCLELLAN, Chairman:

DEAR SIR—I transmit herewith copy of a communication addressed to me by Joseph Pickard, Property Clerk, in reference to the leasing of the premises on White Plains road, opposite Logan street, which can be hired for \$35 per month. This property is owned by Mrs. Marcella M. Oakes, of White Plains road, opposite Two Hundred and Sixteenth street.

I also transmit herewith copy of a communication of the Property Clerk on December 30, 1905, in relation to the same premises, and would respectfully request that the Sinking Fund Commission authorize the leasing of these premises for one year at the rate of \$35 per month from January 26, 1906, to December 31, 1906, it appearing that the owner is willing to do the necessary repairing, papering, etc.

Yours truly,

LOUIS F. HAFFEN,
President of the Borough of The Bronx.

December 30, 1905.

Hon. LOUIS F. HAFFEN, President, Borough of The Bronx:

DEAR SIR—I return herewith the inclosed communications relative to the proposed leasing of new quarters as a branch office for Engineers of Sewers at Williamsbridge.

I inclose sketch of the two (2) places which are presented for your consideration; one place can be had for \$600 a year and the other for \$420.

If it meets with your approval and the latter place is large enough for the purpose intended, I would recommend that the Commissioners of the Sinking Fund be requested to authorize the Comptroller to lease it for one (1) year at the rental named. The owner is willing to do the necessary repairs, painting, papering, etc.

Yours respectfully,

JOSEPH PICKARD, Property Clerk.

In connection therewith the Comptroller presented the following report and offered the following resolution:

January 6, 1906.

Hon. HERMAN A. METZ, Comptroller:

SIR—Hon. Louis F. Haffen, President of the Borough of The Bronx, in a communication under date of December 30, 1905, requests the Commissioners of the Sinking Fund to lease certain premises on White Plains road, opposite Logan street, in the Borough of The Bronx, as the lessor of the premises on the west side of White Plains road, near Flower street, which lease expires on January 26, 1906, refuses to enter into a renewal of the lease, the premises being occupied as a branch office for the Engineer of Sewers, under the supervision of his Department.

I have had an examination made of the premises requested to be leased, and find the same to be the store floor in a two-story frame building, consisting of an irregular front room, about 15 feet 6 inches by 20 feet, and a rear room, about 15 feet square, with a rear basement room, 17 feet by 18 feet.

The price asked by the owner of \$35 a month, while full value, cannot be considered excessive, in view of the considerable increase in rentals in that locality, caused by the natural increase of the value of property.

I would therefore respectfully recommend that the Commissioners of the Sinking Fund authorize a lease of the store floor of the two-story frame building, with the rear basement, of the premises on the westerly side of White Plains road, opposite Logan street, in the Borough of The Bronx, for a period from January 26, 1906, to December 31, 1906, at an annual rental of \$420, payable monthly, the lessor to do the necessary repairing and papering and to place the premises in tenantable condition. Lessor, Marcella M. Oakes.

Respectfully submitted for approval,

MORTIMER J. BROWN,
Appraiser of Real Estate in Charge of Bureau.

Approved:

H. A. METZ, Comptroller.

Resolved, That the Corporation Counsel be and is hereby requested to prepare a lease to the City, from Marcella M. Oakes, of the store floor of the two-story frame building with the rear basement of the premises on the westerly side of White Plains road, opposite Logan street, in the Borough of The Bronx, for the use of the President of the Borough of The Bronx, for a period from January 26, 1906, to December 31, 1906, at an annual rental of four hundred and twenty dollars (\$420), payable monthly; the lessor to do the necessary repairing and papering and place the premises in tenantable condition; and the Commissioners of the Sinking Fund deeming the said rent fair and reasonable and that it would be for the interests of the City that such lease be made, the Comptroller be and is hereby authorized and directed to execute the same, when prepared and approved by the Corporation Counsel, as provided by sections 149 and 217 of the Greater New York Charter.

The report was accepted and the resolution unanimously adopted.

The following communication was received from the Department of Water Supply, Gas and Electricity relative to a lease of premises at the corner of Madison and Boerum streets, Murray Hill, Flushing, Borough of Queens:

NEW YORK, January 5, 1906.

Hon. N. TAYLOR PHILLIPS, Secretary, Sinking Fund Commission, No. 280 Broadway, Manhattan:

DEAR SIR—Application is hereby made for the rental of the second floor of building at the corner of Madison and Boerum streets, Murray Hill, Flushing, for the use of this Department, as a photometric station in which to test the illuminating gas, as provided by chapters 735 and 736 of the Laws of 1905, the rental of same to be \$25 per month, including heat and janitor service, to extend over a period of one year, with the privilege of renewal.

The premises are owned by Mrs. C. M. Bremer, No. 31 Wilson avenue, Flushing. I respectfully request your early and favorable consideration of this matter.

Very truly yours,

FRANK J. GOODWIN,
Deputy and Acting Commissioner.

In connection therewith the Comptroller presented the following report and offered the following resolution:

January 6, 1906.

Hon. HERMAN A. METZ, Comptroller:

SIR—Honorable Frank J. Goodwin, Deputy and Acting Commissioner of the Department of Water Supply, Gas and Electricity, in a communication under date of January 5, 1906, requests a lease of the second floor of the building at the corner of Madison and Boerum streets, Murray Hill, Flushing, for the use of his Department as a photometric station in which to test the illuminating gas, as provided by chapters 735 and 736 of the Laws of 1905.

I have had an examination made of the premises and find that the rental asked of \$25 a month, including heat and janitor service, is reasonable. I would therefore respectfully recommend that the Commissioners of the Sinking Fund adopt a resolution authorizing a lease of the second floor of the building on the southwest corner of Madison and Boerum streets, Murray Hill, Flushing, for a period of one year from the date of occupation, with the privilege of renewal for an additional year, upon the same terms and conditions, at an annual rental of \$300, payable monthly, lessor to supply heat and janitor service. Lessor, Mrs. C. M. Bremer.

Respectfully submitted for approval,

MORTIMER J. BROWN,
Appraiser of Real Estate in Charge of Bureau.

Approved:

H. A. METZ, Comptroller.

Resolved, That the Corporation Counsel be and is hereby requested to prepare a lease to the City from Mrs. C. M. Bremer, of the second floor of the building on the southwest corner of Madison and Boerum streets, Murray Hill, Flushing, Borough of Queens, for the use of the Department of Water Supply, Gas and Electricity, for a period of one year from the date of occupation, with the privilege of a renewal for an additional year, upon the same terms and conditions, at an annual rental of three hundred dollars (\$300), payable monthly; the lessor to supply heat and janitor service; and the Commissioners of the Sinking Fund deeming the said rent fair and reasonable and that it would be for the interests of the city that such lease be made, the Comptroller be and is hereby authorized and directed to execute the same when prepared and approved by the Corporation Counsel, as provided by sections 149 and 217 of the Greater New York Charter.

The report was accepted and the resolution unanimously adopted.

The following communication was received from the President of the Borough of Richmond, relative to a lease of premises at Nos. 402 and 404 Richmond terrace, Borough of Richmond:

NEW BRIGHTON, N. Y., December 23, 1905.

N. TAYLOR PHILLIPS, Esq., Secretary, Commissioners of the Sinking Fund, No. 280 Broadway, New York City:

DEAR SIR—On November 9 I wrote to the Comptroller requesting that application be made to the Sinking Fund Commission for the rental of store and basement floor of No. 365 Richmond terrace, owned by Isaac Ellis. Subsequently, the Commissioners of the Sinking Fund passed the necessary resolution authorizing this lease for a period not exceeding six months. Mr. Ellis, the owner, however, refuses to sign the lease now for reasons of his own. We would therefore ask that this resolution be rescinded and another one adopted authorizing the lease of a room in the building, Nos. 402 and 404 Richmond terrace, New Brighton, situated 127 feet west of Westervelt avenue on the south side of Richmond terrace, and owned by Mr. Michael Isaacs of New Brighton. This room is 39 feet 2 inches in length by 17 feet 6 inches in width, on the second floor of a new building, and is suitable for the purposes of a draughting room. The area is 666 square feet. The owner offers to rent this to the City from month to month, with 30 days' notice of termination of the lease by either the lessee or lessor, for the sum of \$35 per month, which includes rent, light, water, heat and janitor's service.

As we are desirous of occupying this room on January 1, we would request that the resolution of the Sinking Fund Commission be so worded, and ask that action be taken at the earliest moment.

Yours respectfully,

GEORGE CROMWELL,
President of the Borough of Richmond.

In connection therewith the Comptroller presented the following report and offered the following resolutions:

January 4, 1906.

Hon. HERMAN A. METZ, Comptroller:

SIR—The Commissioners of the Sinking Fund at a meeting held November 28, 1905, adopted a resolution authorizing a lease of the store and basement floor of the building No. 365 Richmond terrace, New Brighton, Borough of Richmond, for the use of the President of the Borough of Richmond, and the Hon. George Cromwell, in a communication under date of December 23, 1905, states: "Mr. Ellis, the owner, * * * refuses to sign the lease now for reasons of his own."

—and requested that a lease be entered into for a room in the building Nos. 402 and 404 Richmond terrace, New Brighton, Borough of Richmond, situated 127 feet west of Westervelt avenue on the south side of Richmond terrace, for the sum of \$35 a month.

I have had an examination made of the room and find the same to be 39 feet 2 inches in length by 17 feet 6 inches in width, on the second floor of a new building, with an area of approximately 666 square feet.

After negotiation with the owner, he has agreed to accept a rental at the rate of \$30 per month, which, in my opinion, is reasonable, and I would therefore respectfully recommend that the Commissioners of the Sinking Fund authorize a lease of the room on the second floor of the building Nos. 402 and 404 Richmond terrace, New Brighton, Borough of Richmond, size 39 feet 2 inches in length by 17 feet 6 inches in width, with an approximate area of 666 square feet, for a period from month to month from the date of occupation, but such period shall not exceed six months, with the privilege of canceling the lease on thirty days' notice from either party, at a rental of \$30 per month, payable monthly, which is a reduction of \$5 a month from that stated in the communication of the President of the Borough of Richmond. Lessor to furnish light, water, heat and janitor service. Lessor, Michael Isaacs.

I would further respectfully recommend that the resolution adopted by the Commissioners of the Sinking Fund on November 28, 1905, authorizing a lease of the premises No. 365 Richmond terrace, New Brighton, Borough of Richmond, be rescinded.

Respectfully submitted for approval,

MORTIMER J. BROWN,
Appraiser of Real Estate in Charge of Bureau.

Approved:

H. A. METZ, Comptroller.

Resolved, That the resolution adopted by this Board at meeting held November 28, 1905, authorizing a lease of the store and basement floor of the building known as No. 365 Richmond terrace, New Brighton, Borough of Richmond, for the use of the President of the Borough of Richmond, be and the same is hereby rescinded.

Resolved, That the Corporation Counsel be and is hereby requested to prepare a lease to the City, from Michael Isaacs, of the room on the second floor of the building Nos. 402 and 404 Richmond terrace, New Brighton, Borough of Richmond, size 39 feet 2 inches in length by 17 feet 6 inches in width, with an approximate area of 666 square feet, for the use of the President of the Borough of Richmond, for a period from month to month from the date of occupation, such period not to exceed six months, with the privilege of canceling the lease on thirty days' notice from either party, at a rental of thirty dollars per month, payable monthly; the lessor to furnish light, water, heat and janitor service; and the Commissioners of the Sinking Fund deeming the said rent fair and reasonable and that it would be for the interests of the City that such lease be made, the Comptroller be and is hereby authorized and directed to execute the same when prepared and approved by the Corporation Counsel, as provided by sections 149 and 217 of the Greater New York Charter.

The report was accepted and the resolutions severally unanimously adopted.

The following communication was received from the Department of Bridges relative to a renewal of the lease of premises at No. 193 Broadway, Borough of Brooklyn:

December 27, 1905.

Hon. N. TAYLOR PHILLIPS, Secretary, Sinking Fund Commission, No. 280 Broadway, Manhattan:

SIR—Two leases heretofore made between James R. Sparrow and The City of New York, which leases are dated respectively September 2, 1904, and June 1, 1905, and let to the Department of Bridges the cellar, first and second floors of the premises known as No. 193 Broadway, Brooklyn, having both expired on September 6, 1905, and this Department having continued to hold over as a tenant in said premises, and said premises being necessary for the proper transaction of the business of the Department of Bridges, I therefore respectfully request the Sinking Fund Commission to make a new lease in place and stead of the two leases above mentioned for a period of one year from September 6, 1905, at the annual rent or sum of \$2,400, with the privilege of renewal at the end of that time, at the same rate, and otherwise upon the same terms and conditions as obtain in said above mentioned leases of September 2, 1904, and June 1, 1905.

Respectfully,

GEO. E. BEST, Commissioner of Bridges.

In connection therewith the Comptroller presented the following report and offered the following resolution:

Recommended that the lease of the cellar, first floor and second floor of the premises No. 193 Broadway, in the Borough of Brooklyn, be renewed for a period of one year from September 6, 1905, with the privilege of renewal for an additional year upon the same terms and conditions, at an annual rental of \$2,400, payable quarterly, otherwise upon the same terms and conditions as contained in the existing lease. Lessor, James R. Sparrow.

Respectfully submitted for approval,

MORTIMER J. BROWN,
Appraiser of Real Estate in Charge of Bureau, Department of Finance.
December 29, 1905.

Resolved, That the Comptroller be and is hereby authorized and directed to execute a renewal of the lease to the City, from James R. Sparrow, of the cellar,

first floor and second floor of premises No. 193 Broadway, in the Borough of Brooklyn, for the use of the Department of Bridges, for a term of one year from September 6, 1905, with the privilege of a renewal for an additional year upon the same terms and conditions, at an annual rental of twenty-four hundred dollars (\$2,400), payable quarterly, otherwise upon the same terms and conditions as contained in the existing lease; the Commissioners of the Sinking Fund deeming the said rent fair and reasonable and that it would be for the interests of the City that such lease be made.

The report was accepted and the resolution unanimously adopted.

The following communication was received from the Department of Bridges relative to leases of three parcels of land, known as Parcels "A," "B" and "C," at Dutch Kills and Borden avenue, Long Island City, Borough of Queens:

December 27, 1905.

Hon. N. TAYLOR PHILLIPS, Secretary, Sinking Fund Commission, No. 280 Broadway, Manhattan:

SIR—I desire to make application for the lease of the premises shown on the accompanying map and marked Parcels "A," "B" and "C" thereon. The land needed is for use during the construction of a temporary bridge over Dutch Kills on Borden avenue, Long Island City, Borough of Queens.

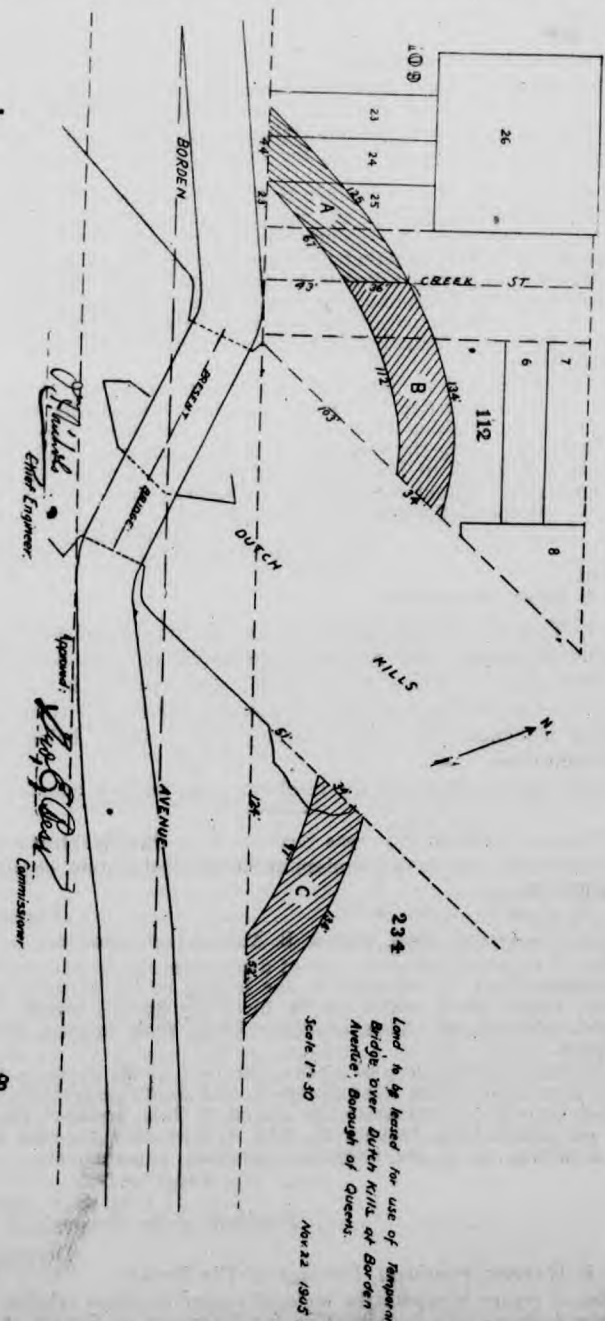
The following information is furnished in accordance with the standing request of the Sinking Fund Commission:

Parcel "A."

1. The owner of this parcel is the New York Land and Warehouse Company (T. B. Ackerson, No. 140 Nassau street, New York, agent).
2. The property desired to be leased is Parcel "A," shown on the accompanying map.
3. The lease should be for one year from February 1, 1906, at the annual rent of \$750, with the privilege of renewal thereafter at the rent or sum of \$125 per month for such time as the property may be needed.
4. The rent asked, viz., \$750 per annum, with the renewal privilege at \$125 per month, is just and reasonable.
5. No repairs to be made.
6. No water taxes.
7. No heat, light or janitor service.
8. The necessity for leasing this parcel is for the use of same in connection with a temporary bridge over Dutch Kills during the reconstruction of the Borden Avenue Bridge.
9. The premises are recommended as the most available and reasonable that can be secured for the purposes above mentioned.
10. The appropriation from which the rent will be paid, to wit, "Bridge across Dutch Kills creek on the line of Borden avenue, Borough of Queens," is amply sufficient to meet this charge.

Parcel "B."

1. The owner of this parcel is William P. Collins, Borden avenue and Dutch Kills, Long Island City.
2. The property desired to be leased is Parcel "B," shown on the accompanying map.
3. The lease should be for one year from February 1, 1906, at the annual rent of \$1,500, with the privilege of renewal thereafter at the rent or sum of \$250 per month for such time as the property may be needed.
4. The rent asked, viz., \$1,500 per annum, with the renewal privilege at \$250 per month, is just and reasonable.
5. No repairs to be made.
6. No water taxes.
7. No heat, light or janitor service.
8. The necessity for leasing this parcel is as above set fourth in Clause 8 of Parcel "A."



9. The premises are recommended as the most available and reasonable that can be secured for the purposes above mentioned.

10. The appropriation from which the rent will be paid, to wit, "Bridge across Dutch Kills creek on the line of Borden avenue, Borough of Queens," is amply sufficient to meet this charge.

Parcel "C."

1. The owner of this parcel is the estate of Roswell P. Flower (H. S. Kearney, No. 100 Broadway, Manhattan, agent).

2. The property desired to be leased is Parcel "C," shown on the accompanying map.

3. The lease should be for one year from February 1, 1906, at the annual rent of \$1,500, with the privilege of renewal thereafter at the rent or sum of \$250 per month for such time as the property may be needed.

4. The rent asked, viz., \$1,500 per annum, with the renewal privilege at \$250 per month, is just and reasonable.

5. No repairs to be made.

6. No water taxes.

7. No heat, light or janitor service.

8. The necessity for leasing this parcel is as above set fourth in Clause 8 of Parcel "A."

9. The premises are recommended as the most available and reasonable that can be secured for the purposes above mentioned.

10. The appropriation from which the rent will be paid, to wit, "Bridge across Dutch Kills creek on the line of Borden avenue, Borough of Queens," is amply sufficient to meet this charge.

The above terms are the best that can be obtained, and as property in this locality is enjoying the effect of a great material advance, I would suggest an early action hereon by your Commission.

I transmit herewith the map upon which is shown the several Parcels "A," "B" and "C" which it is desired to lease.

Respectfully,

GEO. E. BEST, Commissioner of Bridges.

In connection therewith the Comptroller presented the following report and offered the following resolutions:

January 5, 1906.

Hon. HERMAN A. METZ, Comptroller:

SIR—Hon. George E. Best, Commissioner of the Department of Bridges, in a communication to the Sinking Fund Commission under date of December 27, 1905, requests that three certain strips of vacant land at Borden avenue and Dutch Kills creek, in the Borough of Queens, be leased for one year from February 1, 1906, said lands being required for approaches to the temporary bridge across the Dutch Kills, to be used during the construction of the new Borden Avenue Bridge.

These three parcels of land are more particularly described in the communication from Commissioner Best, and are marked "A," "B" and "C" on the accompanying blue print.

The rents asked by the owners, are for Parcel "A," \$750 a year, and for Parcels "B" and "C," \$1,500 a year each, making the total rental for the year \$3,750, with the proviso that if the City remains in possession beyond February 1, 1907, the rent of each parcel shall be doubled.

I found, however, that there was a serious misunderstanding between Mr. T. B. Ackerson, representing the owners, and Mr. E. A. Byrne, the Engineer in charge of Bridges for the Borough of Queens, regarding the extension of the leases beyond February 1, 1907. Mr. Byrne understood that the leases were to be renewable from month to month as long as required after that date at the increased rate of rental, while Mr. Ackerson asserted that it was the understanding of the owners that if the City did not give up possession of the property at the end of the first year's lease, a renewal must be for a full year. Mr. Byrne and Mr. Ackerson were brought together, and upon Mr. Byrne's promise that the time for the construction of the new bridge would be shortened so as to end December 31, 1906, and that the contract should contain a penalty of \$100 a day, and upon Mr. Byrne's further assurance to Mr. Ackerson that, barring unforeseen events, there was no doubt that the new bridge could be completed in time for the removal of the temporary bridge and the giving up of possession of the leased lands before February 1, 1907, Mr. Ackerson consented that the renewal of the leases, if any renewal be necessary, should be from month to month after that date. This in all probability will mean a considerable saving to the City, as there is little likelihood that the lands will be required by the City for two full years.

As to the fairness of the rentals asked, I would say that this is a locality that is rapidly becoming a manufacturing centre, and prices of real estate are advancing very fast. The owners of the water-front properties on both sides of the Dutch Kills creek are now engaged in constructing a crib and stone bulkhead on both sides of the creek and otherwise improving the water front, and there is an active demand at the present time for available manufacturing sites.

The leasing of these strips to the City will have the effect of taking the properties out of the market and preventing any opportunity for at least one year. Under these circumstances, while the rentals asked are undoubtedly full, they are not excessive, and as the City must have this property for the purpose mentioned and cannot condemn for temporary use, it is practically powerless in the premises.

Parcels "B" and "C," being water-front properties, are worth about double as much as Parcel "A," which accounts for the fact that the rent asked for these parcels is twice as much as for Parcel "A." Under the circumstances, I do not see that the City can do better than to accept the proposition made by the three owners, and make leases for one year from February 1, 1906, with the conditions expressed therein that any renewal of the lease necessary beyond February 1, 1907, shall be only from month to month as long as required by the City, the rent to be double the amount per month paid for the first year.

I would therefore respectfully recommend that the Commissioners of the Sinking Fund adopt a resolution authorizing a lease of the three parcels of land known as "A," "B" and "C," as shown on the accompanying map, for a period of one year from February 1, 1906, with the privilege of renewal from month to month for a period not exceeding one year. That in regard to Parcel "A," the rental for the first year shall be \$750, payable quarterly, and the privilege of renewal to be at the rate of \$125 a month. Lessor, New York Land and Warehouse Company.

In regard to Parcel "B," the rental for the first year shall be \$1,500, payable quarterly, and the privilege of renewal shall be at the rate of \$250 per month. Lessor, William P. Collins.

In regard to Parcel "C," the rental for the first year shall be \$1,500, payable quarterly, and the privilege of renewal shall be at the rate of \$250 per month. Lessor, estate of Roswell P. Flower; H. S. Kearney, agent.

Respectfully submitted for approval,

MORTIMER J. BROWN,

Appraiser of Real Estate in Charge of Bureau.

Approved:

H. A. METZ, Comptroller.

Resolved, That the Corporation Counsel be and is hereby requested to prepare a lease to the City, from the New York Land and Warehouse Company, of a certain strip of vacant land at Borden avenue and Dutch Kills creek, in the Borough of Queens, known as Parcel "A," and shown on the map dated November 22, 1905, and approved by the Commissioner of Bridges, with the title "Land to be leased for a temporary bridge over Dutch Kills at Borden avenue, Borough of Queens," for the use of the Department of Bridges, for a period of one year from February 1, 1906, at an annual rental of seven hundred and fifty dollars (\$750), payable quarterly, with the privilege of renewal from month to month, for a period not exceeding one year, at a rental of one hundred and twenty-five dollars (\$125) per month; and the Commissioners of the Sinking Fund deeming the said rent fair and reasonable and that it would be for the interests of the City that such lease be made, the Comptroller be and is hereby authorized and directed to execute the same when prepared and approved by the Corporation Counsel as provided by sections 149 and 217 of the Greater New York Charter.

Resolved, That the Corporation Counsel be and is hereby requested to prepare a lease to the City, from William P. Collins, of a certain strip of vacant land at Borden avenue and Dutch Kills creek, in the Borough of Queens, known as Parcel "B," and shown on the map dated November 22, 1905, and approved by the Commissioner of Bridges, with the title, "Land to be leased for a temporary bridge over Dutch Kills, at Borden avenue, Borough of Queens," for the use of the Department of Bridges, for a period of one year from February 1, 1906, at an annual rental of fifteen hundred dollars (\$1,500), payable quarterly, with the privilege of renewal from month to month, for a period not exceeding one year, at a rental of two hundred and fifty dollars (\$250) per month; and the Commissioners of the Sinking Fund deeming the said rent fair and reasonable and that it would be for the interests of the City that such lease be made, the Comptroller be and is hereby authorized and directed to execute the same when prepared and approved by the Corporation Counsel as provided by sections 149 and 217 of the Greater New York Charter.

Resolved, That the Corporation Counsel be and is hereby requested to prepare a lease to the City, from the estate of Roswell P. Flower, H. S. Kearney, agent, of a certain strip of vacant land at Borden avenue and Dutch Kills creek, in the Borough of Queens, known as Parcel "C," and shown on the map dated November 22, 1905, and approved by the Commissioner of Bridges, with the title, "Land to be leased for a temporary bridge over Dutch Kills at Borden avenue, Borough of Queens," for the use of the Department of Bridges, for a period of one year from February 1, 1906, at an annual rental of fifteen hundred dollars (\$1,500), payable quarterly, with the privilege of renewal from month to month, for a period not exceeding one year, at a rental of two hundred and fifty dollars (\$250) per month; and the Commissioners of the Sinking Fund deeming the said rent fair and reasonable and that it would be for the interests of the City that such lease be made, the Comptroller be and is hereby authorized and directed to execute the same when prepared and approved by the Corporation Counsel as provided by sections 149 and 217 of the Greater New York Charter.

The report was accepted and the resolutions severally unanimously adopted.

The following communication was received from the Department of Health relative to a renewal of the lease of premises at Nos. 1034 and 1036 East One Hundred and Thirty-fourth street, Borough of The Bronx:

NEW YORK, December 27, 1905.

Hon. N. TAYLOR PHILLIPS, Deputy Comptroller, and Secretary of the Sinking Fund Commission:

SIR—At a meeting of the Board of Health of the Department of Health held December 20, 1905, the following resolution was adopted:

Resolved, That an application be made, and is hereby respectfully made, to the Honorable the Commissioners of the Sinking Fund, for the lease of the premises situated at Nos. 1034 and 1036 East One Hundred and Thirty-fourth street, Borough of The Bronx, to be used for the purpose of an ambulance and disinfecting stable, for the housing of ambulances, disinfecting wagons and horses of the Department of Health, for a period of one year, commencing January 1, 1906, with the privilege of renewal, at an annual rental of \$950, and otherwise upon the same terms and conditions as contained in the former lease heretofore made between J. H. C. Johansmeyer and The City of New York.

Respectfully,

EUGENE W. SCHEFFER, Secretary.

In connection therewith the Comptroller presented the following report and offered the following resolution:

Recommended that the lease of the premises Nos. 1034 and 1036 East One Hundred and Thirty-fourth street, Borough of The Bronx, be renewed for a period of one year from January 1, 1906, with the privilege of renewal upon the same terms and conditions, otherwise upon the same terms and conditions as contained in the existing lease.

Respectfully submitted for approval,

MORTIMER J. BROWN,

Appraiser of Real Estate in Charge of the Bureau,
Department of Finance.

Resolved, That the Comptroller be and is hereby authorized and directed to execute a renewal of the lease to the City, from J. H. C. Johansmeyer, of the first and second floors of the stable located on the rear of the lot known as Nos. 1034 and 1036 East One Hundred and Thirty-fourth street, Borough of The Bronx, and all the shed space beginning on the east end of the stable and the south line of the lot, extending along the same in an easterly direction to the westerly line of Willow avenue; thence northerly along the westerly line of Willow avenue to the rear line of the brick building known as No. 1038 East One Hundred and Thirty-fourth street; thence easterly along the rear line of said brick building about 35 feet to a point about the centre of the carriage wash stand; thence south at right angles of the last mentioned point to the north line of the stable, for the use of the Health Department, for a period of one year from January 1, 1906, with the privilege of a renewal upon the same terms and conditions, at an annual rental of nine hundred and fifty dollars (\$950), payable quarterly, otherwise upon the same terms and conditions as contained in the existing lease; the Commissioners of the Sinking Fund deeming the said rent fair and reasonable and that it would be for the interests of the City that such lease be made.

The report was accepted and the resolution unanimously adopted.

The following communication was received from the Fire Department relative to a renewal of the lease of premises on Westchester avenue, Wakefield, Borough of The Bronx:

BOROUGH OF MANHATTAN, December 30, 1905.

To the Honorable Commissioners of the Sinking Fund of The City of New York:

GENTLEMEN—At meeting of your Board held November 10, 1904, a resolution was adopted authorizing the lease from Stephen Toefer of premises situated on the north side of Westchester avenue in the late village of Wakefield, Borough of The Bronx, being the premises occupied by Engine Company No. 63 of the Fire Department, for a term of one year from November 1, 1904, with the privilege of a renewal of one year upon the same terms and conditions, at an annual rental of \$420.

As these premises will be required at least until November 1, 1906, I have the honor to request that your Honorable Board will cause a lease to be prepared covering the period from November 1, 1905, to November 1, 1906.

Respectfully,

NICHOLAS J. HAYS, Commissioner.

In connection therewith the Comptroller presented the following report and offered the following resolution:

Recommended that the lease of the premises on the north side of Westchester avenue, Wakefield, Borough of The Bronx, be renewed for a period of one year from November 1, 1905, otherwise upon the same terms and conditions as contained in the existing lease. Lessor, Josephine Toefer.

Respectfully submitted for approval,

MORTIMER J. BROWN,

Appraiser of Real Estate in Charge of Bureau,
Department of Finance.

January 2, 1906.

Resolved, That the Comptroller be and is hereby authorized and directed to execute a renewal of the lease to the City, from Josephine Toepfer, of premises situated on the north side of Westchester avenue, in the late village of Wakefield, Borough of The Bronx, for the use of the Fire Department, for a term of one year from November 1, 1905, at an annual rental of \$420, payable quarterly, and water tax, otherwise upon the same terms and conditions as contained in the existing lease; the Commissioners of the Sinking Fund deeming the said rent fair and reasonable, and that it would be for the interests of the City that such lease be made.

The report was accepted and the resolution unanimously adopted.

The following communication was received from the Department of Water Supply, Gas and Electricity relative to a renewal of the lease of premises at No. 231 East Seventy-ninth street, Borough of Manhattan:

NEW YORK, December 30, 1905.

Mr. N. TAYLOR PHILLIPS, Secretary, Commissioners of the Sinking Fund, No. 280 Broadway, New York:

DEAR SIR—I would advise that the term of the lease on No. 231 East Seventy-ninth street, New York, expires on the 1st of January, 1906. This building is occupied by this Department as a photometric station, and it will be necessary that the lease be renewed, if possible. Please advise.

Very truly yours,

C. F. LACOMBE, Chief Engineer of Light and Power.

In connection therewith the Comptroller presented the following report and offered the following resolution:

Recommended that the lease of the ground floor of the premises No. 231 East Seventy-ninth street, in the Borough of Manhattan, be renewed for a period of one year from January 1, 1906, otherwise upon the same terms and conditions as contained in the existing lease. Lessors, Louis Becker and Myron Butler.

Respectfully submitted for approval,

MORTIMER J. BROWN,
Appraiser of Real Estate in Charge of Bureau,
Department of Finance.

January 2, 1906.

Resolved, That the Comptroller be and is hereby authorized and directed to execute a renewal of the lease to the City, from Louis Becker and Myron Butler, of the ground floor of premises No. 231 East Seventy-ninth street, Borough of Manhattan, for the use of the Department of Water Supply, Gas and Electricity, for a period of one year from January 1, 1906, at an annual rental of three hundred and sixty dollars (\$360), payable quarterly, otherwise upon the same terms and conditions as contained in the existing lease; the Commissioners of the Sinking Fund deeming the said rent fair and reasonable, and that it would be for the interests of the City that such lease be made.

The report was accepted and the resolution unanimously adopted.

The following communication was received from the Brooklyn Disciplinary Training School for Boys, relative to a renewal of the lease of premises at Nos. 4 and 5 Court square, Borough of Brooklyn:

BOROUGH OF BROOKLYN, December 23, 1905.

Hon. N. TAYLOR PHILLIPS, Secretary, Sinking Fund Commission, New York City:

DEAR SIR—At the last meeting of the Board of Managers of this institution, held on December 19, 1905, it was regularly moved, seconded and carried that the Secretary communicate with the Secretary of Sinking Fund, requesting the renewal of the lease of our central office, rooms 44 and 45, in the Jefferson Building, Nos. 4 and 5 Court square, for one year commencing October 15, 1905.

Trusting you will present the same before the Honorable Commission of the Sinking Fund, I remain

Respectfully yours,

EPHRAIM BYK, Secretary pro tem.

In connection therewith the Comptroller presented the following report and offered the following resolution:

Recommended that the lease of rooms 44 and 45, on the sixth floor of the premises Nos. 4 and 5 Court square, in the Borough of Brooklyn, be renewed for a period of one year from October 15, 1905, otherwise upon the same terms and conditions as contained in the existing lease.

Respectfully submitted for approval,

MORTIMER J. BROWN,
Appraiser of Real Estate in Charge of Bureau.

Resolved, That the Comptroller be and is hereby authorized and directed to execute a renewal of the lease to the City, from the Kings County Jeffersonian Association, William B. Davenport, President, of rooms 44 and 45, on the sixth floor of the Thomas Jefferson Building, Nos. 4 and 5, Court square, Borough of Brooklyn, for the use of the Brooklyn Disciplinary Training School for Boys, for a period of one year from October 15, 1905, at an annual rental of four hundred and eighty dollars (\$480), payable quarterly, otherwise upon the same terms and conditions as contained in the existing lease; the Commissioners of the Sinking Fund deeming the said rent fair and reasonable, and that it would be for the interests of the City that such lease be made.

The report was accepted and the resolution unanimously adopted.

The Secretary presented the following report advising that no bids were received for furnishing certificates of title and surveys of property owned by and not in the open possession of the City (see Minutes, 1905, page 1175):

December 28, 1905.

To the Commissioners of the Sinking Fund:

GENTLEMEN—At a meeting of the Board held on the 13th inst., I was authorized and directed to prepare specifications and form of contract to be approved by the Corporation Counsel and to be advertised then by public letting, for the preparation of certificates of title and surveys of all the land of any sort or description within The City of New York, the ownership of which is in the City and which is not now in the open possession of the City.

Pursuant to the foregoing, specifications and form of contract were prepared and approved by the Corporation Counsel, and proposals for bids or estimates duly advertised in the CITY RECORD to be received until 11 o'clock a. m. on Thursday, December 28, 1905. A copy of the advertisement was transmitted to each of the title companies.

There were no bids received.

Very truly yours,

N. TAYLOR PHILLIPS,
Secretary, Commissioners of the Sinking Fund.

Filed.

The Comptroller offered the following relative to the designation of premises No. 264 Madison street, Borough of Manhattan, as the place where the Thirteenth District Municipal Court shall be held on and after January 2, 1906:

December 27, 1905.

Sinking Fund Commissioners, New York City:

GENTLEMEN—In pursuance of the provisions of the Greater New York Charter, as amended, it is requested that the premises known as No. 264 Madison

street be designated as the proper place to hold a Municipal Court for the Thirteenth District, Borough of Manhattan, from the 2d day of January, 1906.

Very truly yours,

BERNARD DOWNING,
Secretary, Borough of Manhattan.

Resolved, That pursuant to the provisions of section 205 of the Greater New York Charter, the Commissioners of the Sinking Fund hereby designate the premises known as No. 264 Madison street, Borough of Manhattan, as the place where the Thirteenth District Municipal Court shall be held on and after January 2, 1906.

Approved:

December 27, 1905.

GEO. B. McCLELLAN, Mayor;

EDWARD M. GROUT, Comptroller;

PATRICK KEENAN, Chamberlain;

C. V. FORNES, President, Board of Aldermen;

Commissioners of the Sinking Fund.

Resolved, That the following resolution approved by the Commissioners of the Sinking Fund is hereby ratified and affirmed:

Resolved, That pursuant to the provisions of section 205 of the Greater New York Charter, the Commissioners of the Sinking Fund hereby designate the premises known as No. 264 Madison street, Borough of Manhattan, as the place where the Thirteenth District Municipal Court shall be held on and after January 2, 1906.

Which resolution was unanimously adopted.

The Comptroller presented the following statement and offered the following resolution relative to bill of B. R. Meserole, City Surveyor, for making a survey of property owned by the City at Bedford and Metropolitan avenues, Borough of Brooklyn:

December 27, 1905.

Hon. EDWARD M. GROUT, Comptroller:

SIR—The City is the owner of a parcel of land on the corner of Bedford and Metropolitan avenues in the Borough of Brooklyn. It is one of the parcels that was originally intended to be sold at public auction, but prior to the sale, letters were transmitted to the heads of the various departments requesting information as to whether they could use the parcel of land for departmental purposes. The Department of Street Cleaning requested an assignment of the property to it and the Commissioners of the Sinking Fund at its meeting held May 10, 1905, authorized an assignment to that Department.

A survey was prepared by Mr. B. R. Meserole, City Surveyor, which was to be used at the auction sale, and he transmits a bill in the amount of \$75 for the preparation of the same, which in my opinion is reasonable. I would therefore respectfully recommend that the Commissioners of the Sinking Fund adopt a resolution authorizing the payment of the bill.

Respectfully submitted for approval,

THOMAS F. BYRNES, Collector of City Revenue.

Approved:

EDWARD M. GROUT, Comptroller.

Resolved, That the Comptroller be and is hereby authorized to pay to B. R. Meserole, City Surveyor, the sum of seventy-five dollars (\$75) in full payment of his bill for making a survey of property owned by the City on the corner of Bedford and Metropolitan avenues in the Borough of Brooklyn, said payment to be made from the appropriation for 1905, entitled Commissioners of the Sinking Fund—Expenses of.

The report was accepted and the resolution unanimously adopted.

The Comptroller presented the following statement and offered the following resolution relative to the sale of all buildings, fixtures, etc., upon land owned by the City, pursuant to section 1553 of the amended Greater New York Charter, as amended by chapter 515 of the Laws of 1905:

January 8, 1906.

Hon. HERMAN A. METZ, Comptroller:

SIR—The Commissioners of the Sinking Fund at their meeting held June 26, 1905, adopted a resolution that, in accordance with section 1553 of the amended Greater New York Charter, as amended by chapter 515 of the Laws of 1905, the Comptroller was authorized to sell at public auction all buildings, fixtures, etc., upon land owned by The City of New York after previous public notice and upon certain terms and conditions.

Since that time the terms and conditions have been slightly revised in order to meet with the experience obtained in the sale of the City buildings. I would therefore respectfully recommend that the Commissioners of the Sinking Fund adopt a resolution which will be binding on the new Board, so that no question could be raised by an evicted tenant, that, in accordance with section 1553 of the amended Greater New York Charter, as amended by chapter 515 of the Laws of 1905, the Comptroller be authorized and directed to sell at public auction, after previous public notice, all buildings, fixtures and machinery therein contained or appurtenances thereto owned by The City of New York upon the request of the Department or Board having jurisdiction of the property that the land upon which the building is erected be turned over to them at the earliest possible moment, and that the sales take place upon the following

TERMS AND CONDITIONS.

The buildings and appurtenances thereto will be sold to the highest bidder, who must pay immediately cash or a certified check drawn to the order of the Comptroller of The City of New York, and must give either a cash bond or an approved bond of a surety company in the amount of the purchase price as security for the proper performance of the work of removal, which must be completed within thirty working days thereafter.

All the buildings, structures or parts thereof, their fixtures and foundations, of every class and description within the described area are to be torn down to a level two feet below the existing curb, and any structures which may exist within any of the buildings, such as engine beds, boiler settings, etc., and all stoops and area walls shall also be torn down to the same level. All tin from roofs, cornices, sides of buildings or partitions, sheds and fences shall be removed from the premises. All brick laid in mortar, all floor beams, joists, studding, flooring, ceiling, roofing, boards and woodwork of every description, and all gas, water, steam and soil piping shall be removed from the premises. All combustible matter, such as tar and felt roofing, broken lath and fragments of timber, chips, splinters, etc., which are of no value shall be gathered together by the contractor and burned or carried away.

Failure to remove the said buildings and appurtenances or any portion thereof within said period will work forfeiture of ownership of such buildings or appurtenances or portion as shall then be left standing, and the bidders assent to the above conditions being understood to be implied by the act of bidding, and the said City of New York will, without notice to the purchaser, cause the same to be removed and the cost and expense thereof charged against the security above mentioned.

The work of removal must be carried on in every respect in a thorough and workmanlike manner, and the successful bidder will provide and furnish all materials of labor and machinery necessary thereto, and will place proper and sufficient guards and fences and warning signs by day and night for the prevention of accidents, and will indemnify and save harmless The City of New York, its officers, agents and servants, and each of them, against and from all suits and actions, claims and demands of every name and description brought against it, them or any of them, and against and from all damages and costs to which it, they or any of them be put by reason of injury to the person or property of another, resulting from negligence or carelessness in the performance of the work or in guarding the same, or from any improper or defective materials or machinery, implements or appliance used in the

removal of said buildings by the said successful bidder, and the bidder's assent and agreement to the above conditions are understood to be implied by the act of bidding. Party walls and fences, when existing against adjacent property not sold, shall not be taken down, but all furrings, plaster, chimneys, projecting brick, etc., on the faces of such party walls shall be taken down and removed. The walls shall be made permanently self-supporting, without the aid of braces, the beam holes, etc., bricked up and the wall pointed and made to exclude wind and rain and present a clean exterior. The roofs of the adjacent buildings shall be properly flashed and painted and made water-tight where they have been disturbed by the operation of the contractor.

Respectfully submitted for approval,

MORTIMER J. BROWN,
Appraiser of Real Estate in Charge of Bureau.

Approved:
H. A. METZ, Comptroller.

Resolved, That in accordance with section 1553 of the amended Greater New York Charter, as amended by chapter 515 of the Laws of 1905, the Comptroller be and he hereby is authorized to sell at public auction, after previous public notice, all buildings, fixtures and machinery therein contained or appurtenances thereto owned by The City of New York, upon the request of the Department or Board having jurisdiction of the property that the land upon which the building is erected be turned over to them at the earliest possible moment, and that the sales take place upon the following

TERMS AND CONDITIONS.

The buildings and appurtenances thereto will be sold to the highest bidder, who must pay immediately cash or a certified check drawn to the order of the Comptroller of The City of New York, and must give either a cash bond or an approved bond of a surety company in the amount of the purchase price as security for the proper performance of the work of removal, which must be completed within thirty working days thereafter.

All the buildings, structures or parts thereof, their fixtures and foundations, of every class and description within the described area are to be torn down to a level two feet below the existing curb, and any structures which may exist within any of the buildings, such as engine beds, boiler settings, etc., and all stoops and area walls shall also be torn down to the same level. All tin from roofs, cornices, sides of buildings or partitions, sheds and fences shall be removed from the premises. All brick laid in mortar, all floor beams, joists, studding, flooring, ceiling, roofing, boards and woodwork of every description, and all gas, water, steam and soil piping shall be removed from the premises. All combustible matter, such as tar and felt roofing, broken lath and fragments of timber, chips, splinters, etc., which are of no value shall be gathered together by the contractor and burned or carried away.

Failure to remove the said buildings and appurtenances or any portion thereof within said period will work forfeiture of ownership of such buildings or appurtenances or portion as shall then be left standing, and the bidder's assent to the above conditions being understood to be implied by the act of bidding, and the said City of New York will, without notice to the purchaser, cause the same to be removed and the cost and expense thereof charged against the security above mentioned.

The work of removal must be carried on in every respect in a thorough and workmanlike manner, and the successful bidder will provide and furnish all materials of labor and machinery necessary thereto, and will place proper and sufficient guards and fences and warning signs by day and night for the prevention of accidents, and will indemnify and save harmless The City of New York, its officers, agents and servants, and each of them, against and from all suits and actions, claims and demands of every name and description brought against it, them or any of them, and against and from all damages and costs to which it, they or any of them be put by reason of injury to the person or property of another, resulting from negligence or carelessness in the performance of the work or in guarding the same, or from any improper or defective materials or machinery, implements or appliance used in the removal of said buildings by the said successful bidder, and the bidder's assent and agreement to the above conditions are understood to be implied by the act of bidding.

Party walls and fences, when existing against adjacent property not sold, shall not be taken down, but all furrings, plaster, chimneys, projecting brick, etc., on the faces of such party walls shall be taken down and removed. The walls shall be made permanently self-supporting, without the aid of braces, the beam holes, etc., bricked up and the wall pointed and made to exclude wind and rain and present a clean exterior. The roofs of the adjacent buildings shall be properly flashed and painted and made water-tight where they have been disturbed by the operation of the contractor.

The report was accepted and the resolution unanimously adopted.

The following communication was received from the Fire Department, surrendering property on the southwest corner of Chambers and Centre streets, Borough of Manhattan:

BOROUGH OF MANHATTAN, December 30, 1905.

To the Honorable Commissioners of the Sinking Fund, City of New York:

GENTLEMEN—I have the honor to notify you, on the report of the Chief of Department, dated December 29, 1905, that the premises at Chambers and Centre streets, occupied by Hook and Ladder Company 1 of this Department, will not be required after 8 a. m., January 1, 1906, and are therefore surrendered to your Honorable Commission.

Respectfully,
NICHOLAS J. HAYES, Fire Commissioner.

Filed.

The Comptroller presented the following statement and offered the following resolution relative to the sale of the building upon property at the southwest corner of Chambers and Centre streets, Borough of Manhattan, turned over to the Commissioners of the Sinking Fund by the Fire Department:

January 4, 1906.

Hon. HERMAN A. METZ, Comptroller:

SIR—Hon. Nicholas J. Hayes, Commissioner of the Fire Department, in a communication under date of December 30, 1905, addressed to the Commissioners of the Sinking Fund, states that the premises at Chambers and Centre streets, occupied by Hook and Ladder Company 1 of his Department, will not be required after 8 a. m., January 1, 1906, and therefore the premises are surrendered to the Commission. The building is situated on the southwest corner of Chambers street and Centre street, in the Borough of Manhattan, and has been for a long time past an eye-sore to the general public, and I would respectfully recommend that the Commissioners of the Sinking Fund adopt a resolution accepting the property, and further, adopt a resolution authorizing the sale of the building in order that the land may be turned over to the Department of Parks for such action at it may deem necessary and proper in the premises.

Respectfully submitted for approval,

MORTIMER J. BROWN,
Appraiser of Real Estate in Charge of Bureau.

Approved:
H. A. METZ, Comptroller.

Resolved, That the Comptroller be and is hereby authorized and directed to sell at public auction, to the highest bidder, the building on the southwest corner of Chambers and Centre streets, in the Borough of Manhattan, formerly occupied by Hook and Ladder Company 1 of the Fire Department and turned over to the Commissioners of the Sinking Fund by the Fire Commissioner December 30, 1905, on the same terms and conditions as all other buildings sold, pursuant to the provisions of section 1553 of the amended Greater New York Charter, as amended by chapter 515 of the Laws of 1905.

The report was accepted and the resolution unanimously adopted.

The following petition was received from the South Brownsville Improvement Company, for a release or quit-claim of the City's interest in a portion of the old Canarsie road, in the Borough of Brooklyn:

To the Honorable the Board of Commissioners of the Sinking Fund:

The petition of South Brownsville Improvement Company, a corporation of the State of New York, respectfully shows:

1. That it is the owner of a large tract of land situated in the Thirty-second Ward of the Borough of Brooklyn, City of New York, shown on a map of said tract hereto annexed and made a part hereof.

2. That an old lane or road, long since disused, runs over and upon said land part of the way for the entire width of said lane or road and part of the way on the line dividing your petitioner's lands from lands formerly belonging to one Nicholas I. Schenck for one-half the width of said road or lane.

3. That said lane or road no longer subserves any useful purpose, inasmuch as full and free access to all points reached by it is afforded by East Ninety-fourth street, East Ninety-fifth street and East Ninety-sixth street, all of which are shown on said map.

4. That said lane or road is also shown on said map and is colored red thereon.

5. That the continued existence of said lane or road is a cloud upon the title of your petitioner.

6. That the land of your petitioner, covered by said lane or road, is described as follows:

All that tract of land situate in the Thirty-second Ward of the Borough of Brooklyn, lying in Blocks 8277, 8278, 8298 and 8299, beginning at a corner formed by the intersection of the line dividing the land of South Brownsville Improvement Company (late of Jeremiah Schenck, deceased) from the land now or late of A. Marshall with the line dividing the land of South Brownsville Improvement Company from the land now or late of Nicholas I. Schenck; and running thence southeasterly along the said last mentioned dividing line to a corner formed by the intersection of said last mentioned dividing line with another line dividing the land of South Brownsville Improvement Company from said land now or late of said Nicholas I. Schenck; thence along said last mentioned line sixteen and one-half (16½) feet to the southwesterly line of said lane or road; thence southeasterly along the same as it runs to Rockaway avenue; thence northerly along Rockaway avenue thirty-four (34) feet to the northeasterly line of said lane or road; thence northwesterly along the northeasterly side of said lane or road to the line aforesaid dividing the lands of South Brownsville Improvement Company from the lands now or late of A. Marshall; and thence southwesterly along said last mentioned line to the point or place of beginning.

Wherefore your petitioner prays that whatever right, title and interest The City of New York may have in the land embraced within the limits of said lane or road and above described may be released to your petitioner.

Dated July 14, 1905.

SOUTH BROWNSVILLE IMPROVEMENT COMPANY,
By ADOLPH I. RUDOLPH, President.

City of New York, County of New York, ss.:

Adolph I. Rudolph, being duly sworn, says that he is President of South Brownsville Improvement Company, the above named petitioner; that the matters set forth in the said petition are true to the knowledge of deponent, except as to the matters therein stated to be alleged on information and belief, and that as to those matters he believes them to be true; that the reason why this affidavit is not made by the petitioner is that said petitioner is a corporation; that the grounds of deponent's belief as to the matters not stated on his knowledge are information received by deponent as the president of said petitioner, and deponent's knowledge of the affairs and property of said petitioner.

ADOLPH I. RUDOLPH.

Sworn to before me July 14, 1905.

I. B. RIPIN,
Notary Public, New York County.

Description of land in old road sought to be vacated under petition of South Brownsville Improvement Company:

Beginning at a point formed by the intersection of the line dividing the land of the South Brownsville Improvement Company (formerly of the estate of Jeremiah Schenck) from the land formerly of James Schenck, and running thence southeasterly along said last mentioned dividing line nine hundred and seventy-two feet and five one-hundredths of a foot to a corner formed by the intersection thereof with another line dividing the lands of said South Brownsville Improvement Company from lands late of Fanny Matthews; thence southwesterly and along said last mentioned line sixteen and one-half feet; thence southeasterly and on a line parallel with the line dividing said lands of the South Brownsville Improvement Company from the land late of Fanny Matthews prolonged southeasterly three hundred and fifteen feet, more or less, to a corner; thence again southeasterly three hundred and fifty-two feet and sixty one-hundredths of a foot to the westerly side of Rockaway avenue; thence along the westerly side of Rockaway avenue in a northerly direction thirty-three feet to a point in said westerly side of Rockaway avenue distant ninety-one feet and thirty-two one-hundredths of a foot southerly from the corner formed by the intersection of said westerly side of Rockaway avenue with the southwesterly side of East Ninety-seventh street; thence northwesterly and parallel with the fourth course three hundred and fifty-two feet and sixty one-hundredths of a foot, more or less, to a corner; thence again northwesterly and parallel with the said first line dividing the land of the South Brownsville Improvement Company from the land late of Fanny Matthews, and said dividing line prolonged southeasterly twelve hundred and eighty-seven feet and five one-hundredths of a foot to the aforesaid line dividing the land of the South Brownsville Improvement Company from land formerly of James Schenck, and thence southwesterly along said last mentioned line sixteen feet and fifty one-hundredths of a foot more or less to the point or place of beginning. The tract of land above described is all the land of the South Brownsville Improvement Company embraced within the limits of an old lane or right of way the centre line of which begins at the above mentioned beginning point and runs along the line dividing the land of the South Brownsville Improvement Company from land late of Fanny Matthews, southeasterly nine hundred and seventy-one feet and five one-hundredths of a foot; thence continuing southeasterly along said dividing line prolonged southeasterly three hundred and fifteen feet to a corner; thence again southeasterly three hundred and fifty-two feet and sixty one-hundredths of a foot to the westerly side of Rockaway avenue, intersecting the same at a point distant one hundred and twenty-four feet and thirty-two one-hundredths of a foot from the westerly side of East Ninety-seventh street; said centre line also intersects the easterly side of East Ninety-sixth street at a point two hundred and two feet and thirty one-hundredths of a foot northwesterly from Sea View avenue and also intersects the westerly side of said East Ninety-sixth street at a point distant two hundred and sixty feet northwesterly from said Sea View avenue.

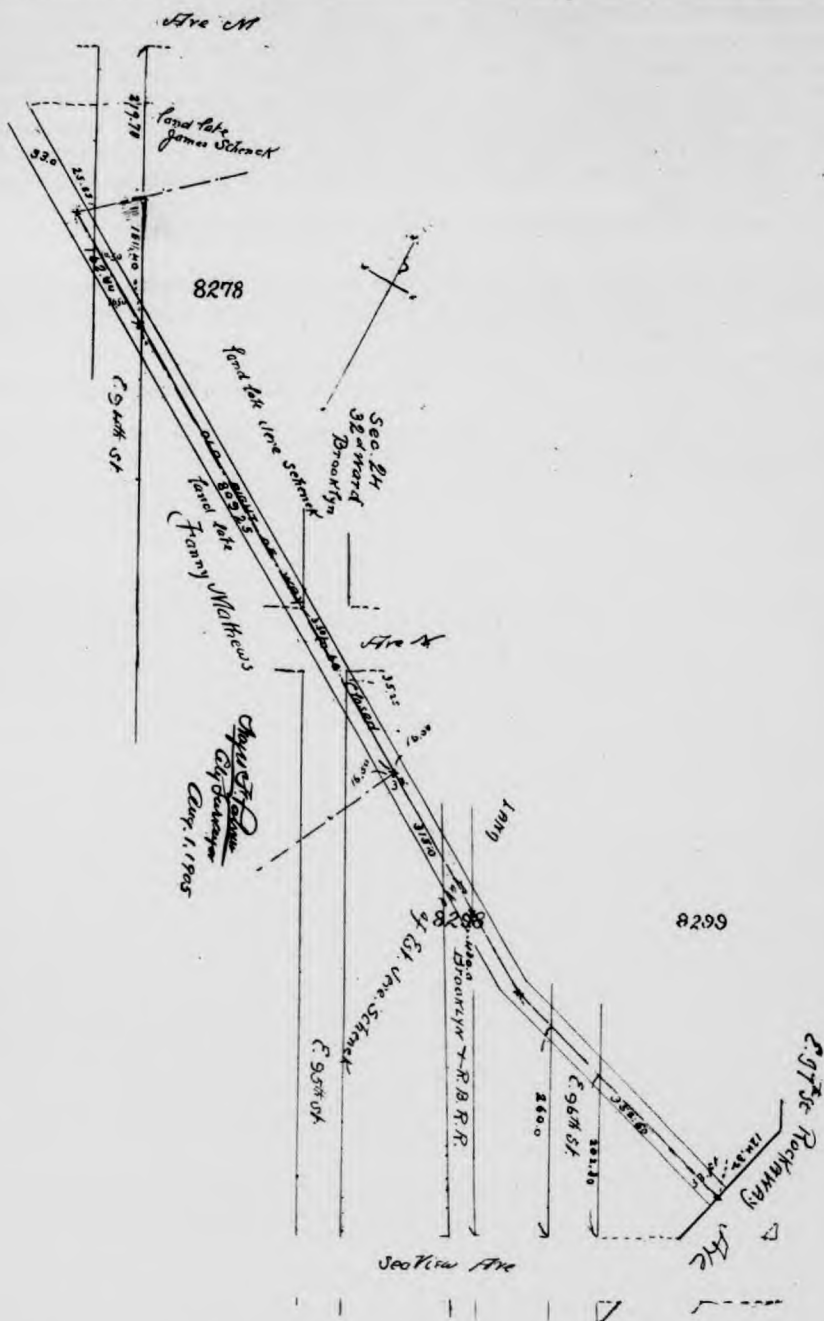
The land above described lies in Section 24, Blocks 8277, 8278, 8298 and 8299 on the Land Map of Kings County.

In connection therewith the Comptroller presented the following:

August 15, 1905.

Hon. EDWARD M. GROUT, Comptroller:

SIR—The South Brownsville Improvement Company, by Adolph I. Rudolph, President, in a verified petition under date of July 14, 1905, addressed to the Commissioners of the Sinking Fund, requests a release of the City's interest in and to that portion of the Old Canarsie road, in the Borough of Brooklyn, which is included within the lines of the following described property:



All that tract of land situate in the Thirty-second Ward of the Borough of Brooklyn, lying in Blocks 8277, 8278, 8298 and 8299, beginning at a corner formed by the intersection of the line dividing the land of South Brownsville Improvement Company (late of Jeremiah Schenck, deceased), from the land now or late of A. Marshall with the line dividing the land of South Brownsville Improvement Company from the land now or late of Nicholas I. Schenck; and running thence southeasterly along the said last mentioned dividing line to a corner formed by the intersection of said last mentioned dividing line with another line dividing the land of South Brownsville Improvement Company from said land now or late of said Nicholas I. Schenck; thence along said last mentioned line sixteen and one-half (16½) feet to the southwesterly line of said lane or road; thence southeasterly along the same as it runs to Rockaway avenue; thence northerly along Rockaway avenue thirty-four (34) feet to the northeasterly line of said lane or road; thence northwesterly along the northeasterly side of said lane or road to the line aforesaid dividing the lands of South Brownsville Improvement Company from the lands now or late of A. Marshall; and thence southwesterly along said last mentioned line to the point or place of beginning.

The petitioner states that it is the owner of a large tract of land in the Thirty-second Ward as shown on the survey attached to the petition and made part of this report; that an old lane or road long since disused runs over and upon said land part of the way for the entire width of said lane or road, and part of the way on the line dividing the petitioner's lands from lands formerly belonging to one Nicholas I. Schenck for one-half the width of said road or lane, and further states that the said lane or road no longer subserves any useful purpose, inasmuch as full and free access to all points reached by it is afforded by East Ninety-fourth street, East Ninety-fifth street and East Ninety-sixth street, in the Borough of Brooklyn, and that the continued existence of said lane or road across the property of the petitioner is a cloud upon its title.

It does not appear during the past few years that any application was made to the Commissioners of the Sinking Fund for a release of any portion of the Old Canarsie road, which is probably one of the old Dutch roads upon which the Corporation Counsel has rendered opinions to the Commissioners of the Sinking Fund that the interest of the City therein is merely nominal.

I would respectfully recommend that this matter be referred to the Corporation Counsel for his opinion as to whether the interest of The City of New York in the following described premises is material or merely nominal and a mere cloud upon the title of a private owner, and if he should certify that the interest of the City is nominal and a mere cloud upon the title of a private owner, the Commissioners of the Sinking Fund, pursuant to section 205 of the amended Greater New York Charter, may properly authorize a release or quit-claim for a nominal consideration to the South Brownsville Improvement Company, a corporation of the State of New York, in and to all that portion of Old Canarsie road which abuts the property of the petitioner, which is bounded and described as follows:

Beginning at a point formed by the intersection of the line dividing the land of the South Brownsville Improvement Company (formerly of the estate of Jeremiah Schenck) from the land formerly of James Schenck, and running thence southeasterly along said last mentioned dividing line nine hundred and seventy-two feet and five one-hundredths of a foot to a corner formed by the intersection thereof with another line dividing the lands of said South Brownsville Improvement Company from lands late of Fanny Matthews; thence southwesterly and along said last mentioned line sixteen and one-half feet; thence southeasterly and on a line parallel with the line dividing said lands of the South Brownsville Improvement Company from the land late of Fanny Matthews prolonged southeasterly, three hundred and fifteen feet more or less to a corner; thence again southeasterly three hundred and fifty-two feet and sixty one-hundredths of a foot to the westerly side of Rockaway avenue; thence along the westerly side of Rockaway avenue in a northerly direction, thirty-three feet to a point in said westerly side of Rockaway avenue distant ninety-one feet and thirty-two one-hundredths of a foot southerly from the corner formed by the intersection of said westerly line of Rockaway avenue with the southwesterly side of East Ninety-

seventh street; thence northwesterly and parallel with the fourth course three hundred and fifty-two feet and sixty one-hundredths of a foot more or less to a corner; thence again northwesterly and parallel with the said first line dividing the land of the South Brownsville Improvement Company from the land late of Fanny Matthews, the said dividing line prolonged southeasterly twelve hundred and eighty-seven feet and five one-hundredths of a foot to the aforesaid line dividing the land of the South Brownsville Improvement Company from land formerly of James Schenck, and thence southwesterly along said last mentioned line sixteen feet and fifty one-hundredths of a foot more or less to the point or place of beginning. The tract of land above described is all the land of the South Brownsville Improvement Company embraced within the limits of an old lane or right of way, the centre line of which begins at the above mentioned beginning point and runs along the line dividing the land of the South Brownsville Improvement Company from land late of Fanny Matthews, southeasterly nine hundred and seventy-one feet and five one-hundredths of a foot; thence continuing southeasterly along said dividing line prolonged southeasterly three hundred and fifteen feet to a corner; thence again southeasterly three hundred and fifty-two feet and sixty one-hundredths of a foot to the westerly side of Rockaway avenue intersecting the same at a point distant one hundred and twenty-four feet and thirty-two one-hundredths of a foot from the westerly side of East Ninety-seventh street; said centre line also intersects the easterly side of East Ninety-sixth street at a point two hundred and two feet and thirty one-hundredths of a foot northwesterly from Sea View avenue and also intersects the westerly side of said East Ninety-sixth street at a point distant two hundred and sixty feet northwesterly from said Sea View avenue. The land above described lies in Section 24, Blocks 8277, 8278, 8298 and 8299, on the Land Map of Kings County, excepting and reserving therefrom any portion of the above described property which may lie in the bed of either East Ninety-fourth street, East Ninety-fifth street, East Ninety-sixth street, Rockaway avenue or Avenue N.

—upon the condition that the petitioner shall produce evidence that all of the taxes, assessments and water rates now a lien upon said premises or any portion thereof, or any sale for non-payment of taxes, assessments and water rate upon said property shall have been paid before receiving such release from the City.

I would also recommend that if the Corporation Counsel shall decide that the interest of the City is not material and purely a cloud upon the title that the interest of the City be appraised at a nominal sum, and that the expense of such release, examination, etc., be fixed at the sum of \$300, to be paid by said petitioner before the delivery of such release.

Respectfully submitted for approval,

I. T. FLATTO, Bureau of Real Estate.

Approved:

N. TAYLOR PHILLIPS, Deputy and Acting Comptroller.

NEW YORK, November 1, 1905.

Hon. EDWARD M. GROUT, Comptroller:

SIR—I have received under date of August 14, 1905, a communication signed by N. Taylor Phillips, Deputy Comptroller, transmitting for my consideration an application made to the Commissioners of the Sinking Fund by the South Brownsville Improvement Company for a release of a portion of the old Canarsie road in the Borough of Brooklyn. You also transmit a report made to you upon the subject by the Bureau of Real Estate of the Finance Department, and my advice is requested as to whether the interest of The City of New York in this piece of property is material or simply nominal and a mere cloud upon the title of a private owner.

The report of the Bureau of Real Estate does not throw any light upon the actual status of this old road. From personal investigation, however, I find that this old road has not been closed either in law or in fact, but that it is still used to some extent by the public. This being so, I am of opinion that the provisions of section 205 of the Greater New York Charter, which authorize the Commissioners of the Sinking Fund to release such interests of the City in real estate as the Corporation Counsel shall certify in writing to be mere clouds upon titles of private owners, do not apply.

If the improvement of the neighborhood in the way of laying out, opening and improving new streets has superseded the necessity of the continuance of this old road, the proper procedure would be for the Board of Estimate and Apportionment to strike it from the map, in pursuance of the provisions of section 442 of the Charter, and to comply with the requirements of chapter 1006 of the Laws of 1895, so as to actually close it. After such action an application such as is now presented for a release of the City's interests in the former highway will be proper.

Yours respectfully,

JOHN J. DELANY, Corporation Counsel.

November 3, 1905.

GEORGE F. ALEXANDER, Esq., No. 132 Nassau Street, City:

DEAR SIR—Regarding the petition of the South Brownsville Improvement Company to the Commissioners of the Sinking Fund, requesting a release of the City's interest in and to a portion of the old Canarsie road in the Borough of Brooklyn, in which you state "that an old lane or road, long since disused, runs over and upon said land (referring to property owned by you), part of the way for the entire width of said land or road and part of the way on a line dividing your lands from the lands of Nicholas I. Schenck for one-half of the width of the said road or lane," I would inform you that the Corporation Counsel in an opinion under date of November 1, 1905, states: "From personal investigation I find this old road has not been closed either in law or in fact, but is still used to some extent by the public."

It therefore appears that The City of New York has material interest in the property which you request to be released, and the Corporation Counsel states that "If the improvement of the neighborhood in the way of laying out, opening and improving new streets has superseded the necessity of the continuance of this old road, the proper procedure would be for the Board of Estimate and Apportionment to strike it from the map, in pursuance of the provisions of section 442 of the Charter, and to comply with the requirements of chapter 1006 of the laws of 1895 so as to actually close it."

Yours very truly,

EDWARD M. GROUT, Comptroller.

January 3, 1906.

Hon. HERMAN A. METZ, Comptroller:

SIR—The South Brownsville Improvement Company, by Adolph I. Rudolph, president, in a verified petition under date of July 14, 1905, addressed to the Commissioners of the Sinking Fund, requests a release of the City's interest in and to that portion of the old Canarsie road, in the Borough of Brooklyn, included within the lines of property owned by it.

The matter was referred to the Corporation Counsel in a report by this Bureau under date of August 15, 1905, in order to ascertain whether the interest of The City of New York in the property requested to be released was material or nominal and a mere cloud upon the title of the private owner adjoining, and the Corporation Counsel in an opinion under date of November 1, 1905, states:

"I find that this old road has not been closed either in law or in fact, but that it is still used to some extent by the public. This being so, I am of opinion that the provisions of section 205 of the Greater New York Charter, which authorize the Commissioners of the Sinking Fund to release such interests of the City in real estate as the Corporation Counsel shall certify in writing to be mere clouds upon titles of private owners, do not apply."

The attorney for the petitioner was informed of the opinion of the Corporation Counsel in regard to the matter in a communication from this office under date of November 3, 1905, which he has failed to reply to, and in view of the fact that the interest of the City in the old road is material, and no action has ever been taken by the Board of Estimate and Apportionment to strike it from the map, in pursuance to the provisions of section 442 of the Charter, I would respectfully recommend that the Commissioners of the Sinking Fund order all the papers in the matter printed in the minutes and filed for future reference.

Respectfully submitted for approval,

MORTIMER J. BROWN,
Appraiser of Real Estate in Charge of Bureau.

Approved:

H. A. METZ, Comptroller.

The report was accepted and the papers ordered printed.

The Comptroller presented the following statement and offered the following resolution relative to a refund of five dollars to Lewis McCook, being amount of fine imposed and collected, and refunded by order of court:

January 3, 1906.

Hon. HERMAN A. METZ, Comptroller:

SIR—In the City Magistrates' Court, Sixth District, Borough of Manhattan, on July 18, 1905, Lewis McCook was convicted and fined five dollars for disorderly conduct.

In the Court of General Sessions, November 13, 1905, it was "Ordered and adjudged that the judgment of conviction in the above case be reversed and that said defendant be discharged."

The fine paid was deposited to credit of the Sinking for the Payment of the Interest on the City Debt. The Corporation Counsel, by letter December 20, 1905, advises "that the fine of five dollars should be returned to the defendant."

Respectfully,

I. S. BARRETT, Bookkeeper.

Resolved, That a warrant payable from the Sinking Fund for the Payment of the Interest on the City Debt be drawn in favor of Lewis McCook, for the sum of five dollars (\$5), refunding him this amount of fine imposed and collected by the City Magistrates' Court, Sixth District, Borough of Manhattan, July 18, 1905. Judgment reversed and fine remitted by order of Court of General Sessions November 13, 1905.

Which resolution was unanimously adopted.

The Comptroller presented the following statement and offered the following resolution relative to fines payable to the New York Society for the Prevention of Cruelty to Children, Brooklyn Society for the Prevention of Cruelty to Children, American Society for the Prevention of Cruelty to Animals, Medical Society of the County of New York, Dental Society of the State of New York and Anti-Policy Society:

January 9, 1906.

Hon. HERMAN A. METZ, Comptroller:

SIR—The following fines imposed by the Court of General Sessions and the Court of Special Sessions, First and Second Divisions, have been collected at dates stated in June and December, 1905, and are payable, pursuant to law, to the several societies named:

To New York Society for the Prevention of Cruelty to Children, section 5, chapter 122, Laws of 1876:

Court of Special Sessions, First Division.

| | |
|------------------------------------|----------------|
| Dec. 7. Louis Laub | \$10 00 |
| Dec. 14. John J. Hathmaker | 50 00 |
| Dec. 19. Giovanni Castellano | 25 00 |
| | <u>\$85 00</u> |

To Brooklyn Society for the Prevention of Cruelty to Children, section 5, chapter 122, Laws of 1876:

Court of Special Sessions, Second Division.

| | |
|-----------------------------------|-----------------|
| Dec. 6. Corse Payton | \$50 00 |
| Dec. 11. James Cummertford | 10 00 |
| Dec. 13. Seymour D. Garrett | 10 00 |
| Dec. 15. Nathan Eibschitz | 10 00 |
| Dec. 18. Azel Jackson | 25 00 |
| | <u>\$105 00</u> |

To American Society for the Prevention of Cruelty to Animals, section 6, chapter 490, Laws of 188:

Court of Special Sessions, First Division.

| | |
|---|-----------------|
| Dec. 6. Pietro Franzone | \$5 00 |
| Dec. 6. Henry Hamm | 15 00 |
| Dec. 6. Stephen Larkin | 10 00 |
| Dec. 7. Guiseppe Ansello | 10 00 |
| Dec. 13. Salvatore Estorino | 25 00 |
| Dec. 13. Phillip Callon | 25 00 |
| Dec. 13. Thomas Bowman | 25 00 |
| Dec. 13. Louis Heuer | 5 00 |
| Dec. 13. John Mullin | 5 00 |
| Dec. 13. Charles Sloat | 20 00 |
| Dec. 13. Thomas Nash (paid Warden, City Prison) | 10 00 |
| | <u>\$155 00</u> |

Court of Special Sessions, Second Division.

| | |
|---|-----------------|
| Dec. 8. Michael Capula (Brooklyn) | \$10 00 |
| Dec. 8. Benjamin Singer (Brooklyn) | 10 00 |
| Dec. 8. Henry Wanke (Brooklyn) | 25 00 |
| Dec. 22. Michael Deas (Brooklyn) | 10 00 |
| Dec. 29. George Northrop (Brooklyn) | 10 00 |
| Dec. 29. Martin Kane (Brooklyn) | 10 00 |
| Dec. 29. Charles A. Ferguson (Brooklyn) | 10 00 |
| Dec. 29. Frank C. Kamon (Brooklyn) | 10 00 |
| | <u>95 00</u> |
| | <u>\$250 00</u> |

To Medical Society of the County of New York, section 153, chapter 661, Laws of 1893, as amended by chapter 398, Laws of 1895:

Court of Special Sessions, First Division.

| | |
|-------------------------------|-----------------|
| Dec. 14. Clara Waters | \$50 00 |
| Dec. 21. Frances Weller | 50 00 |
| Dec. 21. Bessie Ruth | 50 00 |
| | <u>\$150 00</u> |

To Dental Society of the State of New York, section 169, "E" chapter 215, Laws of 1901:

Court of Special Sessions, First Division.

| | |
|--|-----------------|
| Dec. 13. Frank E. Post | \$350 00 |
| Dec. 26. Anson H. Milman, alias George E. Mann | 200 00 |
| | <u>\$550 00</u> |

To Anti-Policy Society, chapter 163, Laws of 1905:

Court of General Sessions.

| | |
|-----------------------------------|-----------------|
| June 21. Herman Hoffman | \$50 00 |
| June 21. Lewellyn Jones | 25 00 |
| June 21. Michael A. Cavnoti | 25 00 |
| | <u>\$100 00</u> |

All the above cases were prosecuted by the officers of the several societies to which fines are payable. The amount collected has been deposited to the credit of the Sinking Fund for the Payment of the Interest on the City Debt.

Respectfully,

I. S. BARRETT, Bookkeeper.

Resolved, That warrants payable from the Sinking Fund for the Payment of the Interest on the City Debt be drawn in favor of the following-named societies for the amount of fines imposed and collected by the Court of Special Sessions, First and Second Divisions, in the months of June and December, 1905, and payable to the said societies pursuant to law:

| | |
|--|---------|
| New York Society for the Prevention of Cruelty to Children | \$85 00 |
| Brooklyn Society for the Prevention of Cruelty to Children | 105 00 |
| American Society for the Prevention of Cruelty to Animals | 250 00 |
| Medical Society of the County of New York | 150 00 |
| Dental Society of the State of New York | 550 00 |
| Anti-Policy Society | 100 00 |

Which resolution was unanimously adopted.

The Comptroller presented the following statement and offered the following resolution relative to the refunding of Croton water rents paid in error:

January 9, 1906.

Hon. HERMAN A. METZ, Comptroller:

SIR—Applications have been made, as per statement herewith, for the refund of Croton water rents paid in error.

The applications are severally approved by the Commissioner of Water Supply, Gas and Electricity, the Receiver of Taxes or the Collector of Assessments and Arrears, and the amount so paid, thirteen hundred and twenty-one dollars and thirty-five cents (\$1,231.35), has been deposited to the credit of the Sinking Fund for the Payment of the Interest on the City Debt.

Respectfully,

I. S. BARRETT, Bookkeeper.

Water Register.

| | |
|------------------------|-----------------|
| Daniel A. Fisher | \$135 00 |
| Max Silverstein | 35 00 |
| Lewis Lapham | 36 00 |
| | <u>\$206 00</u> |

Receiver of Taxes.

| | |
|--|---------------|
| John Sander | \$48 70 |
| Mutual Milk and Cream Company | 76 35 |
| Mary F. Badeau | 10 00 |
| Lawyers' Title Insurance and Trust Company | 11 50 |
| | <u>146 55</u> |

Collector of Assessments and Arrears.

| | |
|-------------------|-------------------|
| James Phyfe | 968 80 |
| | <u>\$1,321 35</u> |

Resolved, That a warrant payable from the Sinking Fund for the Payment of the Interest on the City Debt be drawn in favor of the Chamberlain, for the sum of thirteen hundred and twenty-one dollars and thirty-five cents (\$1,321.35), for deposit in the City Treasury to the credit of Croton Water Rent Refunding Account, for the refunding of erroneous and overpayments of Croton water rents as per statement submitted herewith.

Which resolution was unanimously adopted.

The Comptroller presented the following statement and offered the following resolution relative to the refunding of amounts overpaid for permits to build street vaults:

January 9, 1906.

Hon. HERMAN A. METZ, Comptroller:

SIR—The following applications for the refund of amounts overpaid for street vault permits are respectfully submitted, viz.:

| Permit No. | Applicant and Location. | Overpaid. |
|------------|---|-----------------|
| 858. | Louis C. Raegener and Harrold Binney, west side of Madison avenue, 75 feet south of Twenty-ninth street | \$113 88 |
| 884. | Powers & Weightman, Rosengarten Company, lessees, Nos. 145 and 147 Front street | 16 95 |
| | Total | \$130 83 |

With each application is an affidavit of the owner and the certificate of a City Surveyor, and the amount to be refunded is recommended and certified by the Superintendent of Highways and approved by the Acting President of the Borough of Manhattan. The amounts paid were deposited in the Sinking Fund for the Redemption of the City Debt No. 1.

Respectfully,

I. S. BARRETT, Bookkeeper.

Resolved, That warrants payable from the Sinking Fund for the Redemption of the City Debt No. 1 be drawn in favor of the following parties, refunding the amount overpaid by them severally for permits to build street vaults in front of premises as per statement submitted:

| | |
|--|----------|
| Louis C. Raegener and Harrold Binney | \$113 88 |
| Powers & Weightman, Rosengarten Company, lessees | 16 95 |

Which resolution was unanimously adopted.

Adjourned, subject to the call of the Chair.

N. TAYLOR PHILLIPS, Secretary.

BOROUGH OF MANHATTAN.

BUREAU OF BUILDINGS.

New York, January 8, 1906.

Operations for the Week Ending January 6, 1906.

| | |
|---|-------|
| Plans filed for new buildings (estimated cost, \$1,563,950) | 39 |
| Plans filed for alterations (estimated cost, \$242,350) | 63 |
| Buildings reported as unsafe | 23 |
| Buildings reported for additional means of escape | 4 |
| Other violations of law reported | 48 |
| Unsafe building notices issued | 98 |
| Fire escape notices issued | 6 |
| Violations notices issued | 43 |
| Fire escape cases forwarded for prosecution | 2 |
| Violation cases forwarded for prosecution | 17 |
| Iron and steel inspections made | 3,135 |

ISAAC A. HOPPER,

Superintendent of Buildings, Borough of Manhattan.

PUBLIC ADMINISTRATOR.

NEW YORK COUNTY.

Bureau of the Public Administrator of the County of New York,
No. 119 Nassau Street, Borough of Manhattan,
New York, January 1, 1906.

To the Honorable the Board of Aldermen of The City of New York:

Gentlemen—The Public Administrator, pursuant to chapter 230 of the Laws of 1898, section 27 of said act, herewith exhibits to the Board of Aldermen of The City of New York a statement, on oath, of the total amount of his receipts and expenditures in each case in which he shall have taken charge of and collected any effects, or on which he shall have administered during the year 1905, with the name of the deceased, his or her addition, and the country or place from which he or she came, if the same be known.

Respectfully,
WILLIAM M. HOES,
Public Administrator of the County of New York.
Cases Heretofore Reported.

| Name, Occupation and Place of Residence at Time of Death. | Country or Place from Which He Came. | Total Amount of Receipts in 1905. | Total Amount of Expenditures in 1905, Including Funeral Expenses, Claims of Creditors, and Amount Paid to Next of Kin, Etc. | Total Amount of Expenditures in 1905, Including Funeral Expenses, Claims of Creditors, and Amount Paid to Next of Kin, Etc. |
|---|--------------------------------------|-----------------------------------|---|---|
| David Downes, Canal Boat Captain, New York.. | Unknown | \$33 00 | | |
| James McCall, occupation none, New York..... | England | | \$5 90 | |
| Ferdinand Motz, Merchant, New York..... | Maryland | | 41 80 | |
| Bridget McDonald, occupation none, New York.. | Ireland | 58 60 | 483 89 | |
| Henry J. McDonald, Servant, New York..... | West Indies..... | | 325 87 | |
| Mary A. Simpson, occupation unknown, New York | Ireland | 114 94 | 1,081 55 | |
| Abraham Steinhart, Clothing Cleaner, New York. | Russia | | 88 59 | |
| Pauline Muffler, Domestic, New York..... | Hungary | 53 17 | 1,279 45 | |
| John Crowe, Jr., Mat Maker, New York..... | Unknown | | 38 50 | |
| Herman Janssen, Hospital Orderly, New York.. | Germany | 6 43 | 113 43 | |
| Paul Sarian, Rug Weaver, New York..... | Turkey | | 1 85 | |
| Caroline Buchinger, Housewife, New York..... | Germany | 7 42 | 841 48 | |
| Emilie A. E. Kuhne, occupation none, New York. | Germany | 11 70 | 378 01 | |
| Joseph Binkert, Bartender, New York..... | Switzerland | 8 30 | 8 30 | |
| Kate Kischen, Seamstress, New York..... | Hungary | | 34 77 | |
| Catherine McPartland, occupation none, New York | New York..... | 58 49 | 606 09 | |
| Hannah L. Pickersgill, occupation none, New York | England | | 16 35 | |
| Frederick Domeyer, Importer, New York..... | Unknown | | 216 40 | |
| James Walsh, Mason, New York..... | Unknown | 268 00 | 3,188 32 | |
| Peter Cappallo, Soldier, New York..... | Unknown | 61 67 | 663 72 | |
| Bessie Keane, etc., Domestic, New York..... | Ireland | 328 26 | 4,271 60 | |
| Kate Beckman, occupation none, New York.... | Ireland | 92 | | |
| Elizabeth Dunn, occupation none, New York.... | Ireland | | 10 38 | |
| Catherine L. Power, occupation unknown, New York | Unknown | 770 00 | 10 | |
| John Cook, Tailor, New York..... | Ireland | 334 10 | 4,404 04 | |
| Julia Hickson, Housewife, New York..... | Ireland | 275 98 | 4,090 96 | |
| Vincenzo Miraglia, Laborer, New York..... | Italy | 30 15 | 492 27 | |
| Fannie M. Tuttle, occupation none, New York.. | England | 200 00 | 200 00 | |
| James Kearney, occupation unknown, New York. | Ireland | 230 99 | 8,918 22 | |
| Margaret Moore, occupation none, New York.. | Ireland | | 3 50 | |
| August Simon, occupation none, New York.... | Germany | | 59 05 | |
| William Clancy, Laborer, New York..... | Unknown | | 59 15 | |
| Ann Clemens, Washwoman, New York..... | Ireland | | 81 42 | |
| John S. Kaljian, Cigarette Manufacturer, New York | Armenia | | 1 38 | |
| Bridget Mullen, Domestic, New York..... | Pennsylvania | | 28 50 | |
| Joseph Richards, Wood Carver, New York.... | Roumania | | 46 | |
| Ottalie Meill, Domestic, New York..... | Germany | 207 05 | 3,175 63 | |
| Mary A. Clifford, Housewife, New York..... | Ireland | | 26 00 | |
| Frank Gandin, Soldier, New York..... | France | | 208 55 | |
| Jane Barber, Cook, New York..... | Unknown | | 105 00 | |
| August Lingenau, occupation unknown, New York | Germany | 644 02 | 2,024 44 | |
| Sophia M. Rumpf, occupation unknown, New York | Unknown | | 60 | |
| Rosana Strang, Housekeeper, New York..... | Germany | 3 30 | 102 00 | |
| Max Hartman, Waiter, New York..... | Germany | | 23 82 | |
| Charles E. Krause, occupation none, New York. | Russia | 214 47 | 319 47 | |
| Joseph Erlich, etc., occupation none, New York. | Germany | 5 10 | 5 10 | |
| Arthur Schley, Butcher, New York..... | Russia | | 66 88 | |
| Kate Lingenau, occupation unknown, New York. | Unknown | 59 56 | 1,825 20 | |
| Michael A. Buckley, sold lightning rods, New York | Ireland | 192 50 | 3,412 31 | |
| Margaret Friot, occupation unknown, New York.. | Unknown | 5,608 68 | 10,206 52 | |
| Amelia Picot, occupation none, New York..... | Virginia | 73 68 | 1,843 80 | |
| Peter Powers, Printer, New York..... | New York..... | 9 68 | 9 68 | |
| Mary E. Houlihan, Domestic, New York..... | Ireland | 6 07 | 155 89 | |
| Florintine Rauer, Housekeeper, New York..... | Germany | 6 71 | 382 11 | |
| Jose de Periquot, Consul of Spain, New York.. | Spain | 13 40 | 414 31 | |
| Celistine Garling, Housewife, New York..... | France | | 48 20 | |
| Elizabeth Dourgon, occupation unknown, New York | France | 64 82 | 2 05 | |
| Martin Gibbons, Laborer, New York..... | Ireland | 32 48 | 1,051 80 | |
| Emanuel N. Zanon, Cook, New York..... | Italy | | 18 72 | |
| Francis D. V. Derons, occupation unknown, New York | Unknown | 21 10 | 669 56 | |
| Andrew Downs, occupation unknown, New York. | Unknown | 21 60 | 707 62 | |
| Samuel T. Downs, occupation unknown, New York | Unknown | 22 50 | 708 52 | |
| Mary Gunderson, occupation none, New York... | Norway | 9 21 | 260 94 | |
| William C. Keenan, Porter, New York..... | United States..... | | 4 80 | |
| Marcus Hoffman, Cigarmaker, New York..... | Austria | | 276 18 | |
| John Koch, Sailor, New York..... | Germany | | 65 | |
| Eliza Folet, Dressmaker, New York..... | France | 6 36 | 181 24 | |
| Rebecca King, Domestic, New York..... | Virginia | 14 00 | 813 07 | |
| Theresa Hill, Cook, New York..... | Ireland | 108 00 | 32 50 | |
| Edward R. Stone, Priest, New York..... | Unknown | 8 40 | 6 00 | |
| Immaculati Darisi, occupation unknown, New York | Italy | | 56 20 | |
| Catherine Garahan, Domestic, New York..... | Ireland | 5 61 | 116 58 | |
| Ferdinand Kirchner, Butler, New York..... | France | | 13 60 | |
| Nikolay Klevinsky, Butcher, New York..... | Russia | | 11 05 | |
| William B. Williams, occupation none, New York | Ohio | | 5 55 | |
| Carl H. Bohndorff, Soldier, New York..... | Germany | 8 40 | 304 74 | |
| Mary O'Hara, Housework, New York..... | Ireland | 2 46 | 144 76 | |
| John Nagel, Laborer, New York..... | Ireland | | 672 50 | |
| Rosa Riner, Housewife, New York..... | Switzerland | 11 20 | 503 41 | |
| Matthias Poelz, Waiter, New York..... | Austria | | 2 47 | |
| John Harstone, Waiter, New York..... | New Jersey..... | | 96 50 | |
| Catherine O'Neill, occupation unknown, New York | Unknown | 62 41 | 62 41 | |
| Battista De Bartole, Hatter, New York..... | Italy | 19 10 | 830 54 | |
| Gilbertina Mohr, Domestic, New York..... | West Indies..... | | 8 14 | |
| John Conlin, Waiter, New York..... | New York..... | | 28 96 | |
| John Wade, Cook, New York..... | Ireland | | 1 51 | |
| William Bruce, Horseshoer, New York..... | Scotland | | 20 64 | |
| Robert S. Besnard, Clerk, New York..... | Unknown | | 27 62 | |
| Thomas W. Garrity, occupation unknown, New York | United States..... | | 32 37 | |
| Rose Waterhouse, occupation unknown, New York | Unknown | 4 14 | 138 90 | |
| Louis Hirschinger, Cook, New York..... | Switzerland | | 2 72 | |
| John H. Haviland, Laborer, New York..... | United States..... | | 95 50 | |
| John C. Hinds, Actor, New York..... | Ireland | | 41 | |
| Albert Gotchenberg, Helper, New York..... | Germany | 3 59 | 207 18 | |
| Emma Campion, Housekeeper, New York..... | Ireland | 103 35 | 20 | |
| Pincus Schlinsky, occupation unknown, New York | Unknown | | 62 81 | |
| Gabriel Salerno, Tailor, New York..... | Unknown | | 160 50 | |
| Domenico Sesso, occupation unknown, New York. | Italy | | 91 72 | |
| Andrew Sibones, occupation unknown, New York. | Greece | | 4 69 | |
| Lars Lundholm, occupation none, New York.. | Sweden | 86 47 | 3,973 36 | |
| Appoline Weibel, occupation unknown, New York. | Unknown | | 7 50 | |
| John Flynn, occupation unknown, New York.... | Unknown | | 2 50 | |
| James Connolly, Coachman, New York..... | Ireland | | 30 | |
| George A. Elsey, Hotel Clerk, New York..... | England | | 5 96 | |
| Lisett Willman, Housework, New York..... | Germany | 1 82 | 128 90 | |
| Samuel Frenkel, Driver, New York..... | Austria | 2 96 | 226 67 | |
| Margaret E. Roose, Domestic, New York..... | Wales | 11 60 | 2,360 72 | |
| Fredericka Echarte, occupation none, New York. | Germany | 35 32 | 11 70 | |
| Thomas S. Hutchinson, Fish Peddler, New York. | Ireland | 6 14 | 336 75 | |
| John R. A. Maxein, Peddler, New York..... | Germany | 1 38 | 139 42 | |
| Eliza Cretean, occupation unknown, New York.. | Unknown | | 51 93 | |
| Carl Gossran, Soldier, New York..... | Germany | 35 62 | 2,194 22 | |
| Johanna Keating, Domestic, New York..... | Ireland | | 2 64 | |
| Christian Lauffer, Laborer, New York..... | Germany | | 11 40 | |
| Julius Mueller, occupation unknown, New York. | Germany | | 6 05 | |
| James Grier, Fireman, New York..... | Ireland | | 7 51 | |
| Anna O'Connell, Domestic, New York..... | Unknown | | 5 05 | |
| Martin Albricht, Baker, New York..... | Germany | 5 14 | 16 43 | |
| James Dempsey, occupation unknown, New York. | United States..... | | 3 05 | |
| Henry M. Ball, Book Agent, New York..... | Germany | | 5 64 | |
| Domingo Bolivar, Artist, New York..... | United States..... | 9 95 | 594 70 | |
| Elizabeth Billsland, Patent Medicine, New York. | Unknown | 14 54 | 926 14 | |
| John Sweets, occupation unknown, New York.... | Germany | | 47 04 | |
| Charles F. Messenkope, Weigher, New York.... | New Jersey..... | | 10 | |
| Anna H. Grudin, occupation unknown, New York. | Germany | | 47 64 | |
| Carl Schulz, Soldier, New York..... | Germany | 5 25 | 397 73 | |
| Joseph Miller, occupation unknown, New York.. | Unknown | | 232 50 | |
| Viseo Fisco, occupation unknown, New York.... | Unknown | | 9 66 | |
| Patrick Rossiter, Fireman, New York..... | Ireland | 5 77 | 204 50 | |
| Jules Pailard, Cook, New York..... | France | 25 15 | 2,206 22 | |
| Agnes Tilgerman, Domestic, New York..... | United States..... | | 34 15 | |
| Agnes McCauley, Cook, New York..... | Ireland | 89 89 | 3,506 04 | |
| Thomas Hunt, Cook, New York..... | Ireland | | 1 00 | |
| Neo Felder, occupation unknown, New York.... | Silesia | | 2 28 | |
| Henry Oldfish, Pilot, New York..... | United States..... | | 95 | |
| Rose Becket, occupation none, New York..... | England | 4 30 | 433 55 | |
| M. Burton, Dressmaker, New York..... | Germany | | 33 52 | |

| Name, Occupation and Place of Residence at Time of Death. | Country or Place from Which He Came. | Total Amount of Receipts in 1905. | Total Amount of Expenditures in 1905, Including Funeral Expenses, Claims of Creditors, and Amount Paid to Next of Kin, Etc. | Name, Occupation and Place of Residence at Time of Death. | Country or Place from Which He Came. | Total Amount of Receipts in 1905. | Total Amount of Expenditures in 1905, Including Funeral Expenses, Claims of Creditors, and Amount Paid to Next of Kin, Etc. |
|---|--------------------------------------|-----------------------------------|---|---|--------------------------------------|-----------------------------------|---|
| Simon Troller, Dyer, New York..... | France | 16 29 | 1,555 90 | Maggie Burnett, occupation unknown, New York. | United States..... | 10 20 | 68 11 |
| Lorenz Gloser, Butcher, New York..... | Germany | 5 84 | 6 65 | Thomas McAnaney, Caretaker, New York..... | Scotland | 34 46 | 1,628 28 |
| George Stual, Housework, New York..... | Germany | | 3 07 | Catherine Mooney, Lady's Maid, New York.... | Ireland | 2 83 | 310 87 |
| Otto Miller, Laborer, New York..... | Germany | 90 | 57 46 | Josephine Leistt, Boarding House, New York.. | Germany | 64 46 | 20 15 |
| Carl L. A. Stephani, occupation unknown, New York | Unknown | 1,678 50 | 110 00 | Sarah Kelly, Domestic, New York..... | Unknown | | 97 51 |
| Everett Benthuyzen, Stable Work, New York.... | New York City... | 27 80 | 86 00 | Eliza Deegan, Laundress, New York..... | Ireland | | 75 90 |
| Peter Rima, occupation none, New York..... | Germany | 14 55 | 1,257 75 | William Grady, Tin Shop, New York..... | Kansas | | 112 10 |
| Minnie Otto, occupation unknown, New York.... | Germany | | 182 36 | Wilhelm Denecke, occupation unknown, New York | Unknown | 494 90 | 1,047 83 |
| Adam Strickler, Shoemaker, New York..... | Germany | | 96 60 | August Curel, occupation none, New York.... | Unknown | 5 15 | 244 58 |
| Alois D. Schirch, Butcher, New York..... | Germany | 25 69 | 4,318 75 | John Gastaldo, Laborer, New York..... | Italy | 11 44 | 357 63 |
| Isidor Geist, Storekeeper, New York..... | Prussia | 5 60 | 454 54 | Henry D. Hodge, Cigarmaker, New York..... | United States..... | | 124 15 |
| James Finnerty, Carpenter, New York..... | Ireland | 6 30 | 380 20 | Frederick Miller, Nurse, New York..... | Germany | | 15 00 |
| Catherine Moore, Laundress, New York..... | West Indies..... | | 18 92 | Otto Engelhardt, Waiter, New York..... | Germany | 2 71 | 26 10 |
| Delia Cushman, Housework, New York..... | England | | 10 49 | Anne Geraghty, Domestic, New York..... | Ireland | 1,799 52 | 327 06 |
| Richard A. E. Gabler, Barber, New York..... | Unknown | | 218 34 | Guiseppe Campestre, Mason, New York..... | Italy | 10 41 | 1,840 97 |
| Santo Gillia, Shoemaker, New York..... | Italy | | 5 72 | George McIntyre, Ship Carpenter, New York.... | St. John's | 68 | 54 13 |
| Leopold Voydi, Barber, New York..... | Austria | 1 50 | 100 38 | William Norton, occupation unknown, New York. | England | | 117 38 |
| Dennis J. Byrne, Bricklayer, New York..... | Ireland | | 255 58 | Mary Schram, Housework, New York..... | New York..... | | 25 |
| Mary Hammond, occupation unknown, New York. | Ireland | | 8 83 | Mary Lorenz, Nurse, New York..... | Unknown | 5 70 | 4 70 |
| Wilhelm Schroeder, Furrier, New York..... | Germany | | 460 25 | Owen Murphy, Driver, New York..... | Ireland | 1 81 | 81 |
| Victor Blanc, Cook, New York..... | France | | 122 13 | Adolph Newmann, Clerk, New York..... | Germany | 2 04 | 1 44 |
| John G. Block, Soldier, New York..... | Germany | 9 63 | 722 05 | Patrick McManus, Bartender, New York..... | Ireland | 11 14 | 708 45 |
| Vincenzo Salerno, Laborer, New York..... | Italy | | 110 93 | August Schlemeyer, occupation unknown, New York | Germany | 1 63 | 1 03 |
| Charles Forrester, Actor, New York..... | England | 6 56 | 568 07 | William Bradley, occupation unknown, New York | Unknown | | 46 |
| John C. McKenzie, Floor Walker, New York.. | Scotland | | 85 43 | Harriet Reason, Lodging House, New York.... | New York..... | | 40 00 |
| Catherine Laughlin, occupation unknown, New York | Ireland | 14 76 | 799 27 | John Keegan, Porter, New York..... | Unknown | | 1 10 |
| John Burns, Laborer, New York..... | Ireland | | 7 45 | Peter Bartozzi, occupation unknown, New York. | Ireland | 23 64 | 2,263 29 |
| John O'Connor, occupation unknown, New York. | Unknown | | 20 | Dometrius Gianopolos, Restaurant, New York.. | Greece | 1 44 | 203 34 |
| Maggie McCoy, occupation none, New York.... | Ireland | 1 58 | 2 10 | Susie M. Stuttlers, Dressmaker, New York..... | South Carolina... | | 20 91 |
| Annie McCormick, occupation none, New York. | Ireland | | 14 55 | Augusta Weyman, Housewife, New York..... | Connecticut | 4 30 | 357 70 |
| Annie Svansen, Nurse, New York..... | Sweden | 7 10 | 854 55 | Michael J. Riley, Sailor, New York..... | Unknown | 8 81 | 19 49 |
| Alois Kohn, Draughtsman, New York..... | Austria | 7 28 | 595 87 | John O'Brien, Canal Boatman, New York..... | Ireland | | 1 10 |
| Annie Pirschel, occupation unknown, New York. | Germany | 2 59 | 3 83 | John Rocks, Longshoreman, New York..... | Ireland | 133 16 | 376 21 |
| Patrick Larkin, occupation unknown, New York.. | Unknown | 6,322 64 | 9,530 92 | Annie Nacy, Domestic, New York..... | New York | | 77 41 |
| Charles Giannini, Painter, New York..... | Switzerland | | 63 12 | John T. Sullivan, occupation unknown, New York | Unknown | 4 91 | 457 41 |
| Bridget Meehan, occupation unknown, New York. | Unknown | | 1,048 52 | "General Slocum" disaster, New York..... | | | 188 55 |
| Sarah Gillen, occupation unknown, New York.... | Unknown | 21 11 | 1,223 13 | Nicholas Alvarado, Student, New York..... | Panama | | 43 20 |
| Mary Gaynor, Housework, New York..... | Ireland | 3 78 | 440 64 | Conrad Roth, Laborer, New York..... | Germany | 2 08 | 78 38 |
| Peter Kunnmacher, occupation unknown, New York | Unknown | 14 15 | 1,269 62 | Gustav Schunke, Upholsterer, New York..... | Saxony | 387 88 | 1,896 64 |
| Mary Goodman, Laundress, New York..... | Ireland | 16 43 | 1,389 33 | William B. Daly, Packer, New York..... | Unknown | 20 17 | 46 07 |
| Thomas Bradley, Miner, New York..... | Ireland | 18 81 | 839 26 | Givilka Yuricska, Housekeeper, New York..... | Austria | 6 36 | 493 47 |
| Andrus Goslakotchka, occupation unknown, New York | Austria | | 29 90 | Jack W. Campbell, Clerk, New York..... | Ireland | 3 66 | 285 70 |
| Anna Gerstenberger, Housewife, New York.... | Germany | 2 27 | 304 15 | Sarah Elliott, Servant, New York..... | Vermont | 119 78 | 120 28 |
| Sarah McGowan, occupation unknown, New York. | Unknown | 50 02 | 1,822 12 | Antony Touswoicz, occupation unknown, New York | Poland | | 9 67 |
| Adolph Frankel, Porter, New York..... | Germany | | 16 56 | Arturo G. Diaz, occupation unknown, New York. | Spain | 6 70 | 584 77 |
| Emelio Continelli, occupation unknown, New York | Italy | | 70 51 | Sarah Holyer, Janitress, New York..... | Virginia | 49 70 | 202 70 |
| Ellen Girartal, occupation unknown, New York.. | France | 3 40 | 2 90 | Charles Kingsberg, Carpenter, New York..... | Sweden | 2 27 | 1 02 |
| Elizabeth Hepp, occupation unknown, New York. | Germany | | 13 26 | Matilda O. Karlen, occupation unknown, New York | Unknown | 76 05 | 657 99 |
| Fannie Storck, occupation unknown, New York.. | Unknown | | 1 48 | Catherine Verniere, Boarding House, New York.. | France | 263 81 | 162 42 |
| Frank Strohmeier, Porter, New York..... | Germany | 24 06 | 2,239 03 | Elizabeth Reilly, Flower Manufacturer, New York | Unknown | 145 23 | 1 10 |
| Elizabeth Lahr, occupation unknown, New York.. | Germany | | 10 31 | Albert Pierard, Musical Instruments, New York. | Belgium | 5 55 | 471 20 |
| Jacob Kesselbacher, Porter, New York..... | United States..... | 1 90 | 2 21 | Mallis De Courtes, occupation unknown, New York | Unknown | 3 95 | 42 80 |
| Theophile Hoffstetter, Waiter, New York..... | Switzerland | | 63 80 | Albert Daninger, Bartender, New York..... | Germany | | 69 20 |
| John M. Bell, Typewriter, New York..... | United States..... | 10 90 | 10 90 | Mary Sheerin, Cook, New York..... | Ireland | 122 40 | 91 10 |
| Nellie Kelly, Scrubber, New York..... | Unknown | 1 81 | 30 98 | Martin Jenne, occupation unknown, New York.. | Germany | 22 22 | 1,762 58 |
| Michael Brady, Foreman, New York..... | Ireland | 52 00 | 2,277 22 | Catherine O'Keefe, Housewife, New York..... | Ireland | 1 81 | 143 81 |
| Patrick Navin, occupation unknown, New York.. | Ireland | 3 03 | 262 74 | John Foohey, Deckhand, New York..... | Ireland | 14 15 | 1,042 29 |
| Franz J. Deubel, Lunchman, New York..... | Germany | | 56 67 | Elizabeth Moran, Domestic, New York..... | Ireland | | 135 15 |
| Adolph Lipmann, Drug Clerk, New York..... | Germany | 20 17 | 456 93 | Thomas Schultz, Baker, New York..... | Holland | | 16 10 |
| John G. Hassell, Ship Steward, New York.... | West Indies..... | 5 97 | 617 13 | Isabella Heins, Housekeeper, New York..... | Ireland | | 19 70 |
| Kate Boyd, Cleaner, New York..... | New York..... | | 25 70 | Mary Deery, Domestic, New York..... | Ireland | | 5 90 |
| John P. O'Connor, Car Conductor, New York.. | Ireland | | 97 33 | Anna Fitzpatrick, Housewife, New York..... | Ireland | | 30 30 |
| Catharine Heller, occupation none, New York.. | Germany | | 64 22 | Mollie Zeller, Domestic, New York..... | Austria | | 102 80 |
| Annie Murray, Domestic, New York..... | Ireland | 485 96 | 564 60 | Edward Svenson, Floor Polisher, New York.... | Sweden | | 37 53 |
| Eliza M. Condon, Housewife, New York..... | Ireland | | 37 87 | Samuel Cook, occupation none, New York..... | Ireland | 742 40 | 739 31 |
| Diedrich Holler, Bartender, New York..... | Germany | 556 67 | 556 57 | Catherine Schroeder, occupation unknown, New York | Unknown | | 1 10 |
| Jennie Schlessinger, occupation unknown, New York | Russia | | 1 10 | Kate Connolly, etc., occupation unknown, New York | Ireland | 505 20 | 505 20 |
| Giliad Paisley, Dentist, New York..... | Canada | 224 14 | 599 60 | Richard Dunphy, Clergyman, New York..... | Unknown | | 31 66 |
| Helene J. Jamey, occupation unknown, New York. | Unknown | 100 95 | 205 73 | John Hovak, occupation unknown, New York.... | Unknown | 12 83 | 514 80 |
| Gabrielle Hall, Acrobat, New York..... | Unknown | 240 87 | | Annie R. Loomis, Housewife, New York..... | United States..... | | 27 20 |
| Joseph Movius, occupation unknown, New York. | Unknown | 1,536 53 | 3,255 75 | John Teroich, Saloon, New York..... | Hungary | 5 67 | 27 64 |
| Daniel J. Jester, Salesman, New York..... | New York..... | 3 36 | 302 18 | Margaret Montgomery, Boarding House, New York | England | 8,545 85 | 1,258 79 |
| Grace Jones, Nurse, New York..... | South Carolina.... | 1 40 | 136 92 | Wesley W. Barnes, occupation unknown, New York | United States..... | | 92 |
| John Rossiter, Engineer, New York..... | Ireland | 4 10 | 284 95 | Alice Hackett, Domestic, New York..... | Unknown | | 20 37 |
| Fred A. Willis, occupation unknown, New York. | Unknown | 46 | 2 53 | John Docherty, occupation unknown, New York. | Unknown | | 1 20 |
| Julius Strauss, Waiter, New York..... | Germany | 45 | 3 23 | Albert Hoffmeister, occupation unknown, New York | Germany | | 1 00 |

| Name, Occupation and Place of Residence at Time of Death. | Country or Place from Which He Came. | Total Amount of Receipts in 1905. | Total Amount of Expenditures in 1905, Including Funeral Expenses, Claims of Creditors, and Amount Paid to Next of Kin, Etc. | Name, Occupation and Place of Residence at Time of Death. | Country or Place from Which He Came. | Total Amount of Receipts in 1905. | Total Amount of Expenditures in 1905, Including Funeral Expenses, Claims of Creditors, and Amount Paid to Next of Kin, Etc. |
|---|--------------------------------------|-----------------------------------|---|--|--------------------------------------|-----------------------------------|---|
| Isaac M. Brown, occupation none, New York.. | United States..... | 1 09 | 8 40 | J. J. Smith, Cook, New York..... | West Indies..... | | 10 |
| Babi Hegyi, Domestic, New York..... | Hungary | | 81 20 | Ellen Duffy, occupation none, New York..... | Ireland | 315 47 | 315 47 |
| Christian B. Anderson, Cook, New York..... | Sweden | 1,648 00 | 1,648 00 | Herman Schneider, Engineer, New York..... | Germany | 10 60 | 95 |
| Julia Sheehan, occupation unknown, New York.. | Ireland | 326 05 | 107 60 | Rodney Tyler, Clerk, New York..... | United States..... | 4 00 | 4 00 |
| Minnie Hartwig, Domestic, New York..... | Germany | | 1 60 | William Auberch, etc., occupation unknown, New York | Germany | 20 95 | 30 |
| Edward C. Hyde, Driver, New York..... | New York..... | | 1 10 | William H. Grogan, Gauger, New York..... | New York..... | 136 00 | 128 66 |
| Sextus Hartman, occupation unknown, New York. | Unknown | 1,721 04 | 1,656 44 | John Kuricka, Tailor, New York..... | Finland | 103 75 | 64 05 |
| Joseph N. Smith, occupation none, New York.. | New York..... | 1,481 20 | 1,481 10 | Charles Steuerlein, Music Teacher, New York.. | Germany | 170 00 | 44 75 |
| Jeremiah Murray, Porter, New York..... | Unknown | 38 00 | 183 47 | Zella Sullivan, Dressmaker, New York..... | United States..... | 27 55 | 27 55 |
| Patrick Duffy, Laborer, New York..... | Ireland | 989 23 | 186 76 | Bertha Prah, Domestic, New York..... | United States..... | 204 00 | 204 00 |
| Johann Gaffga, Tailor, New York..... | Germany | 120 53 | 101 20 | Emma Keller, Domestic, New York..... | Germany | 182 07 | 182 07 |
| Otto Lind, Cook, New York..... | Sweden | 940 82 | 33 86 | Joseph Cole, Laborer, New York..... | United States..... | 101 57 | 92 40 |
| William Jochinson, Shoemaker, New York..... | Germany | 129 73 | 130 03 | Matilda Beck or Bach, occupation none, New York | Germany | 1,486 30 | 640 19 |
| Catherine Serre, Domestic, New York..... | France | 2 60 | 20 | Anton C. Hering, occupation none, New York.. | Germany | 711 66 | 44 11 |
| Frank Nottebaum, occupation unknown, New York | Germany | 8 85 | 10 | Jacob Knebs, Janitor, New York..... | Germany | 823 30 | 823 30 |
| Carrie Smith, Cook, New York..... | United States..... | 834 73 | 191 21 | Valentine Pfeil, Tailor, New York..... | Saxony | 1,612 61 | 159 66 |
| Anna M. Carey, occupation none, New York.... | United States..... | 32 38 | 12 80 | Julius Srap, Peddler, New York..... | Germany | 1 02 | 25 |
| Mary Brennan, odd jobs, New York..... | Ireland | 995 24 | 639 26 | Rudolph P. Ziegert, Horseshoer, New York.... | Germany | 252 40 | 252 40 |
| Eva L. Johnston, occupation unknown, New York. | Unknown | 17 70 | 16 25 | Israel or Philip or Louis Russ, Tailor, New York | Russia | 6 02 | 80 |
| Catherine Monitor, occupation unknown, New York | Ireland | | 5 23 | Eugenie Leden, occupation unknown, New York.. | France | 870 41 | 870 41 |
| D. F. Rehfuess, Railroad Hand, New York..... | Ohio | | 35 40 | James Mennie, occupation unknown, New York.. | Scotland | 5 30 | 5 30 |
| Fritz M. Muller, occupation unknown, New York. | Germany | | 59 90 | Maria Shaw, Cook, New York..... | Ireland | 135 41 | 135 41 |
| Julius C. Hoffman, Cook, New York..... | Germany | | 120 77 | Nora Silva, in office of Consul of Ecuador, New York | Ecuador | 3,225 26 | 3,225 26 |
| Isador G. Schaul, Salesman, New York..... | Germany | 1,060 79 | 27 36 | Hieroonemus Van Wessern, Soldier, New York.. | Amsterdam | 147 26 | 147 26 |
| Agnes Neal, Dressmaker, New York..... | Maryland | | 1 10 | James Hart, Laborer, New York..... | Ireland | 215 75 | 215 75 |
| Josephine Joell, Cook, New York..... | New York..... | | 5 00 | John B. Brown, Steward, New York..... | Unknown | | 10 |
| Jane Thornton, Cook, New York..... | Ireland | 133 76 | 157 76 | Annie Ryan, Domestic, New York..... | Ireland | 260 00 | 147 70 |
| August Brawn, Baker, New York..... | Germany | 201 15 | 61 40 | Emil Dehnke, occupation unknown, New York.. | Germany | 765 77 | 131 81 |
| Jennie Lurko, occupation unknown, New York.. | Italy | 9 38 | 1 30 | George Larsen, occupation unknown, New York.. | Unknown | 8 46 | 70 |
| Raffello Caladua, occupation unknown, New York | Spain | 5 66 | 10 | Jennie Washburn, Domestic, New York..... | Nova Scotia..... | 1,364 77 | 219 56 |
| Herman Aschkenazi, occupation unknown, New York | Germany | | 10 | Mary Martin, Waitress, New York..... | Ireland | 39 03 | 25 80 |
| Johanna Engte, Finisher, New York..... | Germany | | 10 | Edward Donohue, occupation unknown, New York | Ireland | 15 00 | 15 00 |
| Henry B. E. Bloomfield, Accountant, New York. | Hungary | 941 45 | 900 19 | John Barrett, Hospital Employee, New York.... | Ireland | 112 76 | 102 05 |
| Arthur Dooner, occupation none, New York.... | Ireland | 142 80 | 87 40 | Frank Yeaton, Clerk, New York..... | Maine | 33 81 | 21 50 |
| Frederick Kogel, Baker, New York..... | Germany | 71 76 | 199 03 | Fritz Tosch or Tasch, Singer, New York..... | Germany | 77 59 | 9 05 |
| Annie Keeler, occupation unknown, New York.. | Ireland | | 1 10 | Irvan A. Chatanowich, occupation unknown, New York | Russia | 168 00 | 111 10 |
| John Lyons, occupation unknown, New York.... | Unknown | 1 15 | | Ernst Von Willer, Waiter, New York..... | Switzerland | 2,450 46 | 234 91 |
| Henry B. Southern, Soldier, New York..... | England | 602 51 | 1 20 | Arthur Rose, occupation unknown, New York.. | Germany | 576 90 | 293 39 |
| Angelo Rega, occupation unknown, New York.. | Unknown | | 1 20 | John Sootian, Moulder, New York..... | Armenia | 1,949 28 | 215 36 |
| Elizabeth Shea, Housekeeper, New York..... | Ireland | 806 99 | 806 89 | Elizabeth Urstadt, occupation unknown, New York | Germany | 1,449 87 | 283 16 |
| Clara Reppen, Housework, New York..... | Germany | 185 39 | 185 29 | Albert Gerlach, Sailor, New York..... | Germany | 733 22 | 19 26 |
| Frederick W. Wright, Bricklayer, New York.... | England | 667 06 | 666 76 | Lina Goos, Dressmaker, New York..... | Germany | 115 90 | 115 90 |
| Margaret Kenny, Nurse, New York..... | Ireland | 326 67 | 295 31 | William Taylor, Clerk, New York..... | Ireland | 462 90 | 462 90 |
| Herman Adamoff, occupation unknown, New York | Unknown | 46 | | Jane C. Horne, occupation unknown, New York.. | Ireland | 2,656 42 | 22 86 |
| Sarah Garsh, Domestic, New York..... | England | 392 92 | 111 40 | James A. Robinson, Bookkeeper, New York.... | New York..... | 3 16 | 6 80 |
| August W. Eichler, occupation unknown, New York | Germany | 1 85 | 1 06 | Frank E. Kane, Cabman, New York..... | United States..... | 6,944 81 | 262 36 |
| James W. Coyne, Steam Fitter, New York..... | New York..... | 648 42 | 37 30 | Meyer Levey, occupation unknown, New York.. | Russia | 16 71 | 16 71 |
| Minnie J. Wallace, Laundress, New York..... | Ireland | 527 12 | 526 32 | Nellie Kelly, Cook, New York..... | United States..... | 332 14 | 332 14 |
| John Kappler, Janitor, New York..... | Germany | | 10 00 | Georgiana Cephas, Servant, New York..... | Maryland | 104 90 | 32 50 |
| Mary Smith, etc., Domestic, New York..... | United States..... | 217 51 | 217 51 | Hipolito Sasa, Tobacco Wrapper, New York.... | Cuba | 291 27 | 188 55 |
| Edwin Slevin, Laborer, New York..... | United States..... | 1 15 | 10 | Rudolph Wildfang, Agent, New York..... | Germany | 124 86 | 6 30 |
| Mary McCarthy, Domestic, New York..... | Unknown | 8 07 | 10 | Annie Thornton, occupation unknown, New York. | Unknown | 10 32 | 70 |
| Emil Janson, Tailor, New York..... | Sweden | 216 12 | 102 10 | Alexis Caunna, Laborer, New York..... | Italy | 70 | 70 |
| William P. Kelly, Post Office Clerk, New York.. | Ireland | 551 99 | 249 98 | Susan Pitts, occupation unknown, New York.... | New York..... | 224 21 | 205 40 |
| Charles Newman, Bookbinder, New York..... | Germany | 93 | 10 51 | Margaret Christianson, occupation unknown, New York | Unknown | 13 51 | 13 51 |
| Frank Felwock, Iron Worker, New York..... | Unknown | 11 80 | 10 | Sarah Pettigrew, Domestic, New York..... | Ireland | 24 72 | 24 72 |
| Catherine Farmer, Housework, New York..... | Ireland | 1,977 51 | 180 96 | Anna Brewerton, Seamstress, New York..... | Switzerland | 202 10 | 115 05 |
| Maria Aspen, occupation unknown, New York.. | Unknown | 81 58 | 81 58 | Delia Dorsey, occupation unknown, New York.. | Ireland | 25 26 | 70 |
| Michael Cook, occupation unknown, New York.. | Ireland | 1,790 00 | 351 36 | James L. Gordon, Lawyer, New York..... | Virginia | 636 97 | 176 16 |
| Charles Burghart, Storekeeper, New York..... | Germany | 318 59 | 141 40 | Charles M. Deck, Soldier, New York..... | Unknown | 2 50 | 2 50 |
| Augustine Obroubski, Millinery, New York..... | France | 255 30 | 255 30 | Kate Wymen, Domestic, New York..... | Germany | 112 38 | 92 60 |
| Josephine M. Spear, occupation none, New York.. | Belgium | 12,343 86 | 12,343 86 | John Van Bushkirk, Agent, New York..... | Germany | 2 72 | |
| Stella Roman, Domestic, New York..... | Germany | 57 15 | 57 15 | Frederick Knieffer, occupation unknown, New York | Unknown | 2 50 | |
| Anton L. Hokanson, Printer, New York..... | Unknown | 51 05 | 51 05 | Levi Orser, Inventor, New York..... | Unknown | 69 63 | 69 63 |
| George Fooke and Frieke, Baker, New York.. | Germany | 749 54 | 218 76 | Diedrich Buschmann, Broker, New York..... | Germany | 130 83 | 130 83 |
| Mary B. Dondon, Cap Maker, New York..... | United States..... | 3 70 | 1 10 | Louise Buckland, Seamstress, New York..... | Germany | 649 08 | 649 08 |
| Nora Scanlon, Domestic, New York..... | Ireland | 5 76 | 70 | Auguste Greffe, Housework, New York..... | Germany | 463 39 | 463 39 |
| Harold V. Halmal, etc., Protographer, New York. | Norway | 10 83 | 70 | Albert Eitel, Laborer, New York..... | Germany | 16 23 | 16 23 |
| Margaret Sherry, Domestic, New York..... | Ireland | 234 78 | 122 05 | Kate Coughlan or Buckley, Washwoman, New York | Ireland | 390 62 | 219 95 |
| Barbara E. Graham, Storekeeper, New York.... | United States..... | 3,500 12 | 448 81 | James Elwood, Laborer, New York..... | New York..... | 256 18 | 256 18 |
| John Whitty, Keeper, Randall's Island, New York | Ireland | 854 61 | 116 66 | Harriet Boone, or Jackson, Housework, New York | South Carolina.... | 345 10 | 345 10 |
| Otto Podiatz, Painter, New York..... | Hungary | 05 | | Gerolomo Bercolina, Painter, New York..... | Italy | 286 37 | 7 50 |
| Annie Schwanberg, Kept Boarders, New York.. | Austria | 2 67 | 2 67 | Margaret Webber, Domestic, New York..... | England | 93 80 | 86 50 |
| Amelia Bauer, Housewife, New York..... | Germany | 216 20 | 216 20 | Lilche Briody, Cook, New York..... | Ireland | 372 49 | 168 95 |
| Theodore H. Erner, Doorkeeper, New York.... | United States..... | 165 60 | 165 60 | William Widner, Harness Maker, New York.... | Switzerland | 30 00 | 30 00 |
| Sonny Gibbs, Waiter, New York..... | New York..... | 114 30 | 114 30 | Phebe Williams, Domestic, New York..... | United States..... | 373 16 | 160 10 |
| | | | | Paul Dietzel, Waiter, New York..... | Germany | 162 92 | 153 45 |

| Name, Occupation and Place of Residence at Time of Death. | Country or Place from Which He Came. | Total Amount of Receipts in 1905. | Total Amount of Expenditures in 1905, Including Funeral Expenses, Claims of Creditors, and Amount Paid to Next of Kin, Etc. | Name, Occupation and Place of Residence at Time of Death. | Country or Place from Which He Came. | Total Amount of Receipts in 1905. | Total Amount of Expenditures in 1905, Including Funeral Expenses, Claims of Creditors, and Amount Paid to Next of Kin, Etc. |
|---|--------------------------------------|-----------------------------------|---|---|--------------------------------------|-----------------------------------|---|
| Ann Dowd, Laundress, New York..... | Ireland | 598 04 | 313 51 | Thomas Roche, Farmer, New York..... | Ireland | 359 03 | 359 03 |
| George A. Seiter, Waiter, New York..... | Germany | 173 20 | 173 20 | Richard M. Leake, occupation unknown, New York..... | Unknown | 6 00 | 6 00 |
| Annie Jones, Domestic, New York..... | Virginia | 110 50 | 110 50 | William M. Greene, Bric-a-brac Dealer, New York..... | England | 9,619 27 | 6,411 43 |
| Louis Golde, Salesman, New York..... | Germany | 65 | 10 | Marie Viliseto, Domestic, New York..... | Hungary | 28 00 | 30 |
| Martin Kiehl, Bricklayer, New York..... | Germany | 18 45 | 2 85 | Annie Conlon, Domestic, New York..... | Ireland | 1,935 35 | 20 60 |
| George Koelsch, Tailor, New York..... | Germany | 20 | | Richard B. Schneider, etc., German Vice Consul, New York..... | Germany | 2,340 40 | 2,235 31 |
| Leonard Foot, Sailor, New York..... | Unknown | 95 10 | 95 10 | Wolf Horowitz, occupation unknown, New York..... | Unknown | | 20 |
| Lucy H. Peck, occupation none, New York..... | Unknown | 6,567 00 | 6,378 21 | Fred De Burg Cannin, occupation unknown, New York..... | England | 300 00 | 300 00 |
| Ann Ryan Maher, Cook, New York..... | Ireland | 3,365 09 | 178 56 | Elizabeth E. Haskins, Cook, New York..... | United States..... | 502 55 | 158 55 |
| Marie Schoenknight, Kept Boarding House, New York..... | Germany | 1 73 | 2 55 | Unknown man, occupation unknown, New York..... | Unknown | 25 00 | 23 10 |
| Patrick Groghegan, Laborer, New York..... | Ireland | 10 76 | 10 | Domenico Cappola, Coal Peddler, New York..... | Italy | 277 44 | 277 44 |
| Robert McDonald, Bookkeeper, New York..... | Scotland | 32 79 | 32 79 | William Sheridan, Shoemaker, New York..... | Ireland | 12,773 35 | 957 74 |
| Henry Schwarze, Barber, New York..... | Germany | 452 68 | 206 90 | Bridget Roche, Domestic, New York..... | Ireland | 179 80 | 106 35 |
| Antonio Maccio, Laborer, New York..... | Italy | 75 34 | 75 34 | Margaret Newman, occupation unknown, New York..... | Unknown | 339 00 | 339 00 |
| Harriet Gordon, Domestic, New York..... | England | 105 94 | 95 05 | H. P. Egidia, occupation unknown, New York..... | Italy | 324 40 | 140 25 |
| Michael Hannlak, Tailor, New York..... | Poland | 112 32 | 112 32 | Thomas Flint, Salesman, New York..... | England | 1 85 | 45 |
| Michael Chilla, Laborer, New York..... | Italy | 100 00 | 75 60 | Carl F. H. Pollock, occupation none, New York..... | Germany | 304 20 | 162 65 |
| Norman S. Towner, Manager, New York..... | Delaware | 18,634 39 | 1,919 76 | George R. Bennett, Laborer, New York..... | United States..... | | 2 05 |
| William Meyer, Clerk, New York..... | New York City... | 6 30 | 6 30 | Margaret Hammill, occupation unknown, New York..... | Unknown | 40 | 40 |
| Eleanor del Drago, Teacher, New York..... | France | 92 | 60 | Kate Ward, Housekeeper, New York..... | United States..... | 4,256 07 | 43 31 |
| William Mayer, Engineer, New York..... | Germany | 6 30 | 6 40 | Mary McInerney, Housekeeper, New York..... | Ireland | 237 84 | 237 84 |
| Albert Bushkat, Cigarmaker, New York..... | Austria | 65 | 10 | William Gallagher, occupation unknown, New York..... | Unknown | 34 19 | 8 00 |
| Joseph K. Erbert, Lawyer, New York..... | United States..... | 2 32 | 2 32 | Johanna Quick, occupation none, New York..... | Ireland | 2,357 09 | 139 50 |
| Sophia F. Burns, occupation none, New York..... | New York..... | 260 34 | 117 45 | Joseph F. Cleffy, occupation unknown, New York..... | United States..... | 81 30 | 81 30 |
| Fritz Schienle, Baker, New York..... | Germany | 541 22 | 244 26 | James Jones, Bookkeeper, New York..... | United States..... | 669 94 | 8 35 |
| Margaret Miles or Moyles, Housework, New York..... | Ireland | 3,487 09 | 238 96 | John Willand, Clerk, New York..... | United States..... | 1 25 | 75 |
| Charles W. Black, Laborer, New York..... | Germany | 406 23 | 164 20 | Mary Keefe, Cook, New York..... | Ireland | 1,509 55 | 225 11 |
| Marie Marmontel, occupation unknown, New York..... | Unknown | 1,245 54 | 1,245 54 | Mena O. Newell, Governess, New York..... | England | 3 00 | 50 |
| John Maguire, occupation unknown, New York..... | Unknown | 286 82 | 7 75 | Mollie Dinery, occupation unknown, New York..... | Unknown | 4 00 | 4 00 |
| Mary Recke, occupation unknown, New York..... | Unknown | 1 26 | 85 | James Paff, or Taff, Laborer, New York..... | Ireland | 23 00 | 23 00 |
| Hans Dien, etc., Deckhand, New York..... | Norway | 14 95 | 14 95 | Alice Walsh, Laundress, New York..... | Ireland | 1,319 23 | 157 40 |
| John Dodd, Horse Doctor, New York..... | Scotland | 865 62 | 188 21 | George Perry, Sailor, New York..... | United States..... | 40 00 | 30 |
| Henry D. Merritt, Engineer, New York..... | United States..... | 514 56 | 514 56 | John Meyer, Driver, New York..... | Germany | 487 42 | 179 95 |
| Kari Seljastad, Servant, New York..... | Norway | 154 59 | 154 59 | Lemuel P. Burnett, Ticket Seller, New York..... | United States..... | 101 37 | 101 37 |
| Rose Boyle, Peddler, New York..... | Ireland | 439 18 | 11 20 | Ignatius Zarko, Stableman, New York..... | Russia | 16 62 | 16 20 |
| Walter Wilson, Laborer, New York..... | Ohio | 7 00 | 6 40 | Mary Welch, occupation unknown, New York..... | Unknown | 16 89 | |
| Katie S. Tree, Domestic, New York..... | Pennsylvania | 150 00 | 136 19 | Anna Hanson, Laundress, New York..... | Sweden | 922 06 | 143 06 |
| Benjamin F. de Costa, Priest, New York..... | Unknown | 5,237 49 | 150 12 | Michael Regan, Laborer, New York..... | Unknown | 46 | |
| Henry Dupont, Carpenter, New York..... | France | 269 20 | 166 60 | Bridget Mahoney, Housekeeper, New York..... | Ireland | 88 10 | 32 25 |
| Annie Gilroy, Domestic, New York..... | New York City... | 159 80 | 159 80 | John McCarthy, occupation unknown, New York..... | New York..... | 384 50 | 255 10 |
| Lars Wein, Jeweler, New York..... | Norway | 72 23 | 53 50 | John Branigan, occupation none, New York..... | Ireland | 224 82 | 3 25 |
| George Burro, occupation unknown, New York..... | Italy | 61 32 | 58 80 | Robert A. Matthews, Bookkeeper, New York..... | Ireland | 32 00 | 32 00 |
| Bridget Farmer, occupation unknown, New York..... | Unknown | 816 43 | 816 43 | Frederick Renake, Driver, New York..... | Germany | 187 17 | 187 17 |
| Johanna O'Connor, Domestic, New York..... | Ireland | 997 32 | 196 76 | Danville Watson, Clerk, New York..... | United States..... | 21 25 | |
| Emile Rochelle, Cigar Store, New York..... | Germany | 434 47 | 190 40 | Annie Fields, Domestic, New York..... | Ireland | 499 20 | 134 20 |
| Susie Kehoe, Housework, New York..... | United States..... | 276 86 | 276 86 | Frank Mealy, Longshoreman, New York..... | United States..... | 36 27 | 36 27 |
| H. Frisbie Burchard, Boarding Stable, New York..... | United States..... | | 50 | Maria Duddenhausen, Nurse, New York..... | Germany | 292 08 | 201 85 |
| Elizabeth Seelig, Peddler, New York..... | Germany | 97 05 | 93 80 | Hannah Traband, occupation none, New York..... | England | 162 73 | 7 75 |
| Martin Sorg, Silver Cleaner, New York..... | Germany | 11 40 | 11 40 | John McNeill, Valet, New York..... | Scotland | 720 12 | 18 81 |
| Daniel Hegy, Musician, New York..... | Germany | 243 80 | 243 80 | Charles Green, occupation unknown, New York..... | Unknown | 1 42 | 1 42 |
| John McGregor, Driver, New York..... | Scotland | 188 06 | 156 30 | Eliza Shilling, Housework, New York..... | Germany | 2 30 | 2 45 |
| Eduardo Frias, occupation unknown, New York..... | Cuba | 1 00 | 50 | Louisa Johnston, occupation none, New York..... | Ireland | 940 00 | 262 06 |
| Demetrius de Cerkez, occupation none, New York..... | Roumania | 643 13 | 18 81 | Kate Fitzsimmons, Housework, New York..... | New York..... | 86 10 | 86 10 |
| Herman Kohlhommer, Baker, New York..... | Germany | 1,538 53 | 251 36 | John Fisher, Bartender, New York..... | United States..... | 13 41 | 13 41 |
| Emma Champness, occupation none, New York..... | England | 133 62 | 39 93 | James Smith, Soldier, New York..... | Unknown | 843 28 | 18 91 |
| Sarah Rosenberg, Housework, New York..... | Germany | 1,713 13 | 284 61 | Servin Hansen, Sailmaker, New York..... | Norway | 2,134 02 | 23 21 |
| John Macdonald, occupation unknown, New York..... | Scotland | 12 77 | 20 | John Perry, occupation unknown, New York..... | Unknown | 240 15 | 126 75 |
| Minnie Kauppinen, Cook, New York..... | Finland | 167 84 | 83 15 | James Thompson, Valet, New York..... | Sweden | 14 84 | |
| Marie Ducci, Housewife, New York..... | Italy | 332 43 | 118 45 | Minnie Beatty, Cook, New York..... | United States..... | 3 16 | |
| Antonio Menzio, occupation unknown, New York..... | Italy | 92 | 40 | Jacob Moser, occupation unknown, New York..... | Austria | 421 41 | 133 60 |
| Bridget Donovan, Seamstress, New York..... | Unknown | 32 64 | 32 64 | Leopold Jering, occupation none, New York..... | Germany | 993 89 | 164 75 |
| Amy Duby, Domestic, New York..... | United States..... | 16 19 | 85 | John Brown, occupation unknown, New York..... | Unknown | 28 00 | |
| Howard E. Everts, occupation unknown, New York..... | Unknown | 944 35 | 19 11 | Emil Gordon, occupation none, New York..... | France | | 1 00 |
| Edward Kelty, Dock Builder, New York..... | England | 343 40 | 153 60 | Minnie M. Guest, Chambermaid, New York..... | Ireland | 543 99 | 170 25 |
| Elizabeth Duffy, occupation none, New York..... | New York City... | | 1 55 | Wilhelm Hamelmann, Workman, New York..... | Germany | 17 54 | 7 50 |
| Sophie Wilson, occupation none, New York..... | Finland | 334 94 | 117 85 | Anna Davies, occupation none, New York..... | Long Island..... | 3,662 60 | 250 80 |
| Karin Karlin, Cook, New York..... | Sweden | 437 58 | 77 70 | Johanna Olson, Cook, New York..... | Sweden | 953 55 | 198 01 |
| Lizzie J. Evans, Dressmaker, New York..... | United States..... | 2,119 86 | 375 61 | Emil Helbig, Baker, New York..... | Germany | 2 11 | 90 |
| Adam Tressel, Shoemaker, New York..... | Bavaria | 791 20 | 143 31 | Mary McManus, occupation unknown, New York..... | Unknown | 20 00 | 20 00 |
| Frederick Tucker, Driver, New York..... | England | 6 60 | 10 | Ferdinand Muller, Peddler, New York..... | Austria | 55 00 | 54 35 |
| James M. Gleason, occupation unknown, New York..... | Massachusetts | 4 12 | 4 12 | Frank McNulty, Soldier, New York..... | Ireland | 100 75 | 82 80 |
| H. H. Frost, occupation none, New York..... | United States..... | 2 05 | 1 50 | Lizzie Bohner, Cook, New York..... | Ireland | 83 | 10 |
| Nelson Crasper, Engineer, New York..... | New York | 42 30 | 20 | Herman S. Nieman, occupation none, New York..... | Germany | 31,820 82 | 167 70 |
| Max Gerowsky, Waiter, New York..... | Germany | 247 56 | 99 95 | Elizabeth Hayes, Domestic, New York..... | Ireland | | 20 |
| Henrietta Hawkins, Domestic, New York..... | North Carolina... | 548 44 | 176 21 | Joseph C. Neely, Clerk, New York..... | Unknown | 19 27 | 19 27 |
| H. Klein, occupation unknown, New York..... | Unknown | 27 08 | 10 | Abraham Schletten, Carpenter, New York..... | Austria | 20 00 | 1 30 |
| Mangel Fernandez Del Valle, Merchant, New York..... | Mexico | 862 55 | 29 71 | Joseph C. Freville, Dishwasher, New York..... | France | 170 61 | 126 00 |

| Name, Occupation and Place of Residence at Time of Death. | Country or Place from Which He Came. | Total Amount of Receipts in 1905. | Total Amount of Expenditures in 1905, Including Funeral Expenses, Claims of Creditors, and Amount Paid to Next of Kin, Etc. | Name, Occupation and Place of Residence at Time of Death. | Country or Place from Which He Came. | Total Amount of Receipts in 1905. | Total Amount of Expenditures in 1905, Including Funeral Expenses, Claims of Creditors, and Amount Paid to Next of Kin, Etc. |
|--|--------------------------------------|-----------------------------------|---|--|--------------------------------------|-----------------------------------|---|
| Arthur Catlyne, Soldier, New York..... | British West Indies | 315 73 | 270 75 | John McClymont, Agent, New York..... | Scotland | | 50 |
| Johann Siket, occupation unknown, New York.. | Unknown | 400 00 | 42 85 | Albert Barrett, Music Teacher, New York..... | Belgium | | 2 20 |
| Annie E. Scott, occupation none, New York.... | New York City... | 17 54 | 4 33 | Captain Carlson, Sailor, New York..... | Russia | 40 | 40 |
| Otto Olofson, Sailor, New York..... | Norway | 50 60 | 50 60 | Augusta M. Leigh, Housekeeper, New York.... | Unknown | 9 39 | 9 20 |
| James Bentley, occupation unknown, New York.. | United States.... | 59 | 30 | Joseph B. Quin, Broker, New York..... | Unknown | 2 43 | 2 43 |
| Charles Newman, Sailor, New York..... | Sweden | 157 17 | 93 60 | William Mauerhofer, Dish Washer, New York.. | United States.... | 74 | 1 10 |
| Otto Geiger, Broker, New York..... | Switzerland | 449 15 | 1 75 | Franz Schmutterer, Baker, New York..... | Germany | | 90 |
| W. W. Howell, occupation unknown, New York.. | Unknown | 2 23 | 10 | Adolph Meyer, Clerk, New York..... | Germany | 131 05 | 127 00 |
| Ferdinand Schmidt, Manufacturer, New York.. | Germany | 316 20 | 111 30 | Nicholas Hirt, Shoemaker, New York..... | Switzerland | 21 | 1 80 |
| Hop Lee, occupation unknown, New York..... | China | 10 04 | 10 04 | John Baukert, occupation unknown, New York.. | Germany | 95 80 | 95 80 |
| Ellen Callaghan, Housework, New York..... | Ireland | 754 60 | 158 20 | William E. Ward, Clerk, New York..... | United States.... | 430 18 | 76 90 |
| Pako Virando, Physician, New York..... | Italy | 1,795 42 | 702 30 | William R. Hendricks, Watchman, New York... | United States.... | 70 00 | 51 90 |
| Joseph Weinhart, Groom, New York..... | Austria | 67 77 | 6 10 | Louis Lehman, occupation unknown, New York.. | Germany | 233 25 | 151 80 |
| Marie P. Parke, Teacher, New York..... | Canada | 1,566 34 | 10 30 | Moshko Leivi, occupation unknown, New York.. | Unknown | | 15 |
| Paltier Klinger, Operator, New York..... | Russia | 45 46 | | Jacob Kubler, Laborer, New York..... | Germany | | 10 |
| John Bloture, occupation none, New York..... | Germany | 3 07 | 1 30 | Mary Kelly, Housewife, New York..... | England | 158 10 | 126 60 |
| Rose Seiter, Housework, New York..... | Ireland | 40 65 | 29 10 | Elise A. Hale, occupation unknown, New York.. | Unknown | 307 65 | 10 |
| James B. Olney, Gas Fitter, New York..... | United States.... | 36 | 40 | John Hare, Inspector of Buildings, New York.. | Ireland | | 10 |
| Michael Gallagher, Laborer, New York..... | Ireland | 83 15 | 83 15 | Consalvo Angoletta, Dish Washer, New York.. | Italy | 23 95 | 23 85 |
| Ann Hill, occupation none, New York..... | Ireland | 1,140 00 | 152 60 | Henry Beaumont, Piano Workman, New York.. | Unknown | 14 64 | |
| Frank Link, Carpenter, New York..... | Germany | | 60 | Harriet Bailey, occupation unknown, New York | United States.... | 18 23 | 18 27 |
| Achille Prisco, Jeweler, New York..... | Italy | 60 | 60 | Mary F. Martin, Teacher, New York..... | United States.... | | 2 00 |
| John C. Paul, Circular Writer, New York..... | England | | 50 | Niel Lindhal, occupation unknown, New York.. | Sweden | 41 35 | |
| Valenti Gaetano, Painter, New York..... | Italy | 7 00 | 7 00 | Alice Tally, Housework, New York..... | Ireland | 4 05 | |
| Patrick McGowan, Longshoreman, New York.. | Ireland | 640 88 | 133 20 | Herbert G. Stolner, Waiter, New York..... | Austria | 9 15 | 9 05 |
| Cornelius Kramer, occupation unknown, New York | Germany | 96 00 | 71 70 | Mary Owens, House Cleaner, New York..... | Ireland | | 12 30 |
| Leon Racenet, Cook, New York..... | France | 1,647 68 | 229 75 | George M. Wheeler, United States Army, New York | Unknown | 6 00 | |
| George Spellman, Printer, New York..... | England | | 60 | Mary Madden, Scrubber, New York..... | Ireland | | 1 50 |
| Anna Hajdu, Domestic, New York..... | Hungary | 206 30 | 71 30 | Lizzie Mercer, Domestic, New York..... | Ireland | | 1 50 |
| John Roes, Driver, New York..... | Germany | 1,485 48 | 93 60 | Matthew Eldridge, occupation none, New York.. | United States.... | | 1 50 |
| Gustav Boennebruck, Clerk, New York..... | Germany | 2,150 00 | 161 35 | Maria Fullerton, Housewife, New York..... | Ireland | | 10 |
| John Nieman, Driver, New York..... | Germany | 423 00 | 148 60 | Marks or Max Perlmatten, occupation unknown, New York..... | Unknown | 17 37 | |
| Matilda Hoag, occupation none, New York.... | Unknown | | 80 | James Fairclough, Promoter, New York..... | England | 6 00 | |
| Annie Curtis, Washing, New York..... | Ireland | 114 10 | 70 60 | Louis G. A. Muller, Railroad Guard, New York. | Germany | 2 35 | |
| Otto Hense, Waiter, New York..... | Germany | 14 00 | 14 00 | Thomas MacIntyre, Laborer, New York..... | New York City... | 16 37 | |
| Karl Dohring, occupation unknown, New York.. | Unknown | 88 | | William Slingerford, Stable Boss, New York.... | New York City... | 23 00 | |
| Pauline E. E. Rydstrom, Artist, New York..... | Sweden | 452 95 | 9 40 | John A. Svenson, Tailor, New York..... | Sweden | 15 | |
| Valentine Sieber, Stone Mason, New York..... | Bavaria | 200 00 | 200 00 | Thomas Cleary, Stableman, New York..... | Ireland | 140 60 | 10 |
| Alberto Olevieri, Stone Mason, New York.... | Bavaria | 3 00 | 2 70 | Bernard Duffy, occupation unknown, New York. | Unknown | | 10 |
| Sarah Forrester, Peddler, New York..... | Unknown | 15 18 | 10 | Fanny E. Mize, Dressmaker, New York..... | Pennsylvania | 14 16 | 30 |
| August M. Bahr, Sailor, New York..... | Germany | 25 00 | 6 10 | Denis Sheridan, occupation unknown, New York. | Unknown | | 30 |
| Frederick Helm, Stableman, New York..... | Germany | 15 05 | 1 05 | Lillie Jackson, Laundress, New York..... | United States.... | 14 | |
| Bridget Cassidy, occupation unknown, New York. | Ireland | 195 12 | 7 90 | Charles Christiansen, Waiter, New York..... | Sweden | 65 | |
| Meta Knight, Dishwasher, New York..... | Germany | 113 68 | 76 70 | The balances remaining in the following estates, unclaimed by next of kin, have been paid into the City Treasury during the year, pursuant to chapter 230 of the Laws of 1898: | | | |
| William Regan, Soldier, New York..... | Ireland | 1,223 41 | 208 35 | Elizabeth Dunn | | | \$10 38 |
| Sadie Gallagher, Maid, New York..... | Ireland | 6 80 | 95 | Joseph Richards | | | 46 |
| Peter Anderson, occupation unknown, New York. | Unknown | 26 95 | 26 95 | Paul Sanan | | | 1 85 |
| Unknown man, No. 135 West Thirty-sixth street, occupation unknown, New York..... | Unknown | 8 95 | 50 | John J. Kalzian | | | 1 38 |
| Catherine Moran, occupation unknown, New York | Unknown | 1 02 | 1 02 | Kate Kirschner | | | 34 77 |
| Lucien Rochas, Shoemaker, New York..... | France | 70 45 | 71 70 | Matthew Poelze | | | 2 47 |
| Michael Lukanitsch, occupation unknown, New York | Unknown | 806 93 | 7 90 | Charles Klingsberg | | | 12 |
| Fritz Kichener, Cook, New York..... | Germany | 119 52 | 84 60 | Jacob Hasselbacher | | | 2 21 |
| K. Makamer, or Makamura, Cook, New York... | Japan | 108 60 | 83 35 | John Wade | | | 1 51 |
| Margaret C. Conway, Chambermaid, New York.. | Ireland | 2,069 92 | 189 10 | William Bruce | | | 20 64 |
| Carl E. Van Jongenfeld, Architect, New York.. | Missouri | | 95 | Thomas W. Gastley | | | 15 47 |
| Margaret Dennison, Servant, New York..... | Ireland | | 90 | Louis Hirschberger | | | 2 72 |
| Eliza Glick, Domestic, New York..... | Ireland | 17 00 | 1 00 | John C. Hinds | | | 41 |
| Leopold Girard, occupation unknown, New York. | Unknown | | 40 | Pincus Schlinsky | | | 61 71 |
| Carl Ziegler, occupation unknown, New York... | Germany | | 3 70 | Gabriel Salerno | | | 160 50 |
| Joseph Lot, occupation unknown, New York.... | Germany | | 40 | Andrew Sibones | | | 4 69 |
| Amelia Haggerty, Laundry, New York..... | England | | 20 | James Connolly | | | 30 |
| Jan Mamzckinie, occupation unknown, New York | Poland | 42 38 | 42 88 | George A. Elsey | | | 5 96 |
| Gregory McDonald, occupation unknown, New York | Unknown | | 20 | Johanna Keating | | | 2 64 |
| John or Charles Linderborg, occupation unknown, New York | Sweden | 124 60 | 79 90 | Christian Lauffer | | | 11 40 |
| Patrick Hayes, occupation unknown, New York.. | Unknown | 37 75 | | Julius Muller | | | 6 05 |
| Louis Baumgartner, Farmer, New York..... | Germany | 18 62 | 18 10 | James Grier | | | 7 51 |
| William Jackman, Wagonmaker, New York..... | Germany | 80 | 50 | Anna O'Connell | | | 5 05 |
| Jacob Reiber, occupation unknown, New York.. | Germany | 122 52 | 7 80 | Martin Albrecht | | | 16 43 |
| Dora Krim, Dressmaker, New York..... | Russia | 80 00 | 40 20 | James Dempsey | | | 3 05 |
| Meta Klenen, Housekeeper, New York..... | Germany | 98 99 | 1 90 | Henry W. Rall | | | 5 64 |
| James Legg, Sailor, New York..... | Scotland | 170 00 | 1 90 | Anna H. Guidin | | | 47 64 |
| Annie Corcoran, Hospital Work, New York.... | Ireland | 46 00 | 4 70 | Visco Fisco | | | 9 66 |
| Louis Schneider, Watchman, New York..... | New York City... | 289 00 | 203 40 | Agnes Tilghman | | | 34 15 |
| Hannah Burns, Housework, New York..... | Ireland | 162 00 | 153 30 | Thomas Hunt | | | 1 00 |
| John Rowland, Engineer, New York..... | England | 150 00 | 101 20 | Nes Felder | | | 2 28 |
| Henry Dempsey, Porter, New York..... | Ireland | 40 | 5 20 | Henry Oldfield | | | 95 |
| Moritz W. Schlott, Waiter, New York..... | Germany | 1,026 98 | 152 90 | M. Burton | | | 33 52 |
| | | | | George Studt | | | 3 07 |
| | | | | Catherine Fargati | | | 1 50 |
| | | | | Richard A. E. Gabler..... | | | 218 34 |
| | | | | Santo Gillia | | | 34 |
| | | | | Mary Hammond | | | 8 83 |
| | | | | Victor Blanc | | | 25 13 |
| | | | | Vincenzo Salemo | | | 110 93 |
| | | | | Maggie McCoy | | | 2 10 |
| | | | | Annie McCormick | | | 14 55 |
| | | | | Franz J. Deusel | | | 51 67 |
| | | | | Kate Boyd | | | 25 10 |
| | | | | Elizabeth Smith | | | 10 00 |
| | | | | Edwin B. Trott | | | 33 |

| | |
|-----------------------|--------|
| William Bohnes | 17 00 |
| Lorenz Gloser | 6 55 |
| John C. McKenzie | 5 91 |
| Michael J. Reilly | 1 49 |
| Babi Hegi | 4 07 |
| Julius C. Hoffman | 6 04 |
| Bertha Pahl | 10 20 |
| William C. Keenan | 4 80 |
| Nicolay Klevinsky | 2 44 |
| John H. Haviland | 95 50 |
| John Sweets | 47 04 |
| John O'Connor | 20 |
| Andrew Gosolotchky | 29 90 |
| Ellen Girardot | 2 90 |
| Elizabeth Hepp | 8 26 |
| Fanny Storck | 1 48 |
| Elizabeth Lahr | 10 31 |
| Theophile Hoffstetter | 13 18 |
| Eliza M. Condon | 12 87 |
| Fred. A. Willis | 2 53 |
| Julius Strauss | 3 23 |
| Sarah Kelly | 96 41 |
| August Rurel | 228 48 |
| Frederick Miller | 13 90 |
| George McIntyre | 52 93 |
| Mary Lorenze | 4 70 |
| Owen Murphy | 91 |
| Adolph Newman | 1 44 |
| August Schlemeyer | 1 03 |
| William Bradley | 46 |
| Antony Touswicz | 8 47 |
| Isabella Heins | 4 30 |
| Mary Deery | 4 80 |
| Anna Fitzpatrick | 39 20 |
| Wesley W. Barnes | 92 |
| Alice Hackett | 20 37 |
| John Docherty | 1 20 |
| Eliza Folet | 181 24 |
| Albert Hoffmeister | 1 00 |
| William B. Williams | 4 55 |
| John Burnes | 7 45 |
| Eliza Pretean | 45 73 |
| John K. A. Maxein | 139 42 |
| Amelia Bauer | 21 49 |

Total \$2,153 21

Report of Moneys Unclaimed by Next of Kin and Paid Into the City Treasury
Under a Decree of the Surrogate.

| | |
|----------------------|------------|
| Bessie Keane, etc. | \$3,975 80 |
| James Walsh | 3,006 01 |
| Peter Rima | 232 02 |
| Florentine Rauer | 50 10 |
| Margaret Fagan | 9 28 |
| Frances Hoegner | 2 34 |
| Margaret Gorman | 24 08 |
| John G. Block | 264 80 |
| Catherine Laughlin | 573 98 |
| Catherine McPartland | 538 85 |
| Bridget McDonald | 431 62 |
| Mary A. Simpson | 984 09 |
| Sarah Gillen | 808 28 |
| Thomas Bradley | 128 67 |
| John Foohey | 187 03 |
| Rosina Strang | 73 80 |
| Patrick Rossiter | 60 60 |
| John Cook | 4,196 99 |

Total \$15,548 34

The following estates were received from the Coroners during the year:

| | |
|--|--------|
| Unknown man, Bronx Park | \$3 92 |
| William Caudwell | 32 |
| George Hayes | 11 |
| John Starr | 25 |
| Unknown man found at Farmers' Bridge, Riverdale | 2 21 |
| Unknown man found at Spuyten Duyvil Draw Bridge | 1 87 |
| Antonio Valendona | 5 19 |
| Danville Watson | 6 66 |
| George L. James, less expenses, 10 cents | 3 52 |
| Charles Berg | 50 |
| Philip Dowling | 15 |
| Buffolo D. Donoto | 1 06 |
| E. F. Hampton | 13 |
| James Hughes | 50 |
| Edward Miller | 02 |
| Abraham Miller | 10 |
| Franco Haghia | 15 |
| John Strack | 1 00 |
| Davis W. Warren | 18 |
| Unknown man, No. 41 Bowery | 05 |
| Unknown man, Thirty-sixth street and Third avenue | 05 |
| Unknown man, East river, foot of Ninety-sixth street | 65 |
| Unknown man, No. 244 East Twenty-fifth street | 1 00 |
| Unknown man, No. 211 East Fourth street | 1 16 |
| Unknown woman, Court House, No. 314 West Fifty-fourth street | 05 |
| Edw. Anderson | 65 |
| Davis Gottesfeld | 06 |
| Charles Henrich | 60 |
| Thomas Lowe | 9 80 |
| George Lavatore | 87 |
| Adolph Michel | 20 53 |
| George McCaul | 10 |
| Michael O'Bern | 10 84 |
| Mortimer Reedy | 50 |
| Ludwig Stewart | 1 65 |
| Albert Schomeacke | 70 |
| Frank Vitello | 92 |
| Henry Watkins | 01 |
| Unknown man, Pier 28, East river | 25 |
| Unknown man, foot of Corlears street | 13 |
| Vincenzo Cringue | 20 |
| Abraham Goldstein | 8 60 |
| Timothy Garland | 35 |
| Thomas Hanson | 55 |
| E. Jones | 90 |
| Frank Leto | 3 86 |
| Charles F. Miller | 25 |
| James O'Dell | 1 49 |
| Miss Schwartz | 5 51 |
| Schachner Salzman | 1 31 |
| George Tuite | 37 |
| Joseph Turner | 6 06 |
| William H. Whiting | 54 |
| Morris Williams | 12 |

| | |
|--|------|
| Unknown man, Pier 43, North river | 60 |
| Unknown man, No. 82 East Tenth street | 50 |
| Unknown woman, No. 82 East Tenth street | 21 |
| Unknown man, Harlem river, near One Hundred and Seventeenth street | 22 |
| Unknown man, off Governor's Island | 74 |
| Unknown man, No. 347 Bowery, less expenses, \$1.20 | 7 74 |
| Unknown man, Seventy-ninth street, North river | 30 |
| Unknown man, supposed to be "Jack" Sullivan | 5 62 |
| Unknown man, No. 61 Warren street | 7 74 |
| Unknown man, Pearl street and Park row | 85 |
| Henry Pastors | 2 89 |
| "Jack" Sullivan, 1 shilling | 23 |
| George Brown, No. 88 Bowery | 2 00 |
| Unknown man, Palace Hotel, No. 283 Bowery | 1 10 |
| Viscardo Comingo, No. 522 Second avenue | 1 00 |
| Edw. L. Graham, No. 41 Lexington avenue | 11 |
| Joseph Gibbons, No. 263 First avenue | 13 |
| Leopold Gerard, No. 224 East Forty-second street | 1 51 |
| John Hal, No. 41 Bowery | 13 |
| Robert S. Holmes, No. 300 East Ninety-sixth street | 1 00 |
| Gussy A. Johnson, Battery place and Greenwich street | 1 15 |
| John Kuntz, Eighth street and Avenue A | 10 |
| Hannah Lyons, No. 221 East One Hundred and Twentieth street | 1 02 |
| Thomas Brady, No. 303 West street | 63 |
| Edward Nelson, No. 329 Madison avenue | 36 |
| William Potter, No. 48 West Fifty-second street | 68 |
| James Sweeney, No. 439 West Forty-second street | 35 |
| August Weiler, No. 329 Bowery | 06 |
| Unknown man, No. 235 West street | 1 35 |
| Unknown man, No. 326 East Thirty-third street | 1 15 |
| Charles Allen, Twenty-third street and Ninth avenue | 2 05 |
| Edmund Conway, No. 201 East Sixty-first street | 05 |
| Maggie Cunningham, Nos. 52 and 54 Tenth avenue | 1 45 |
| Albert Erickson, Fifteenth street and Ninth avenue | 10 |
| Unknown man, No. 940 St. Nicholas avenue | 10 |
| Ezekiel Forman, No. 307 East Sixty-ninth street | 22 |
| Salvatore Finro, Pier 42, North river | 40 |
| Matthew McGrath, Forty-eighth street and Third avenue | 32 |
| Thomas Short, No. 214 East Twenty-first street | 71 |
| James E. Smith, No. 365 Fourth avenue | 50 |
| John White, No. 479 Seventh avenue | 2 00 |
| Unknown man, No. 263 Bowery | 09 |
| Unknown woman, No. 116 Bowery | 2 60 |
| James C. Dana, No. 2240 Third avenue | 6 76 |
| John Dawson, No. 2100 Third avenue | 59 |
| Thomas Dooley, Twenty-sixth Precinct Station | 70 |
| Marie Furnack, No. 231 West One Hundred and Twenty-seventh street | 1 37 |
| Patrick Glynn, subway and Eighty-seventh street | 15 |
| Charles Henneke, No. 660 First avenue | 35 |
| Muller, No. 300 East Ninth street | 2 69 |
| John Nelson, No. 12 Chatham square | 35 |
| Louis Nissowitz, No. 108 Grand street | 57 |
| Kate Smith, No. 213 East Ninety-seventh street | 09 |
| John Schaefer, No. 15 Bowery | 2 28 |
| Thomas White, No. 420 East Eighth street | 11 |
| Unknown man, Central park, opposite Fifty-ninth street | 1 65 |
| Marie Punalek, Canadian bill | 96 |
| Unknown | 01 |
| Vincent Grafton | 2 05 |
| Elizabeth Trost | 03 |
| Charles Bemlor | 30 |
| John Burns | 30 |
| Patrick Connelly | 35 |
| Anthony Dobler | 75 |
| George Dowrick | 39 |
| Joseph W. Hastings, less expenses \$10 | 5 25 |
| John Siller | 1 03 |
| George Westphaelinger | 13 |
| Unknown man found in Harlem river, No. 1603 | 06 |
| Unknown man found in Bronx river, No. 1628 | 15 |
| John Morse | 1 16 |
| Timothy Malley | 41 |
| Antonio Passannanto | 54 |
| Robert Dudolph | 10 |
| Andrew S. Pembor | 05 |
| John Ryan | 60 |
| Frank J. Fuley, received April 11, 1904 | 1 74 |
| William Devoe | 62 |
| Edward English | 31 |
| William Feeley | 30 |
| John Lumby | 17 |
| William Liddle | 20 |
| Jozef Lot | 1 00 |
| Frank Maier | 22 |
| H. Minerman | 60 |
| Harry Mendelson | 15 |
| Kate Miller | 2 18 |
| John Morris | 01 |
| Henry McClosky | 2 73 |
| Frank Nootsboom | 1 19 |
| Charles Rachman | 53 |
| George Ratelle | 06 |
| John Sicors | 43 |
| Patrick Victory | 20 |
| Lizzie Waters | 1 00 |
| Unknown man, One Hundred and Seventeenth street and Harlem river | 1 55 |
| Lillian Doty | 20 |
| Unknown man, No. 602 East Ninth street | 20 |
| Robert McAdams | 10 |
| James Voylan | 95 |
| Michael Gallagher | 04 |
| William King | 10 |
| James Mason | 1 59 |
| McGinty | 3 00 |
| Joseph Sabanee | 3 00 |
| August Schlemeyer | 77 |
| Unknown man, East river and Thirty-sixth street | 83 |
| Unknown man, off Governor's Island | 25 |
| Unknown man, East river, foot of Corlears street | 55 |
| Unknown man, No. 56 Spring street | 05 |
| Unknown man, foot of West One Hundred and Fifth street | 02 |
| Unknown man, North river, foot of West Thirtieth street | 06 |
| Unknown man, off Bedloe's Island | 1 05 |
| Unknown man, Pier 12, East river | 40 |
| Unknown man, North river, at One Hundred and Eighth street | 04 |
| Unknown man, Pier 5, East river | 09 |
| David Boody | 05 |
| George Bridges | 05 |
| Mary Brennan | 20 |
| Christ Clark | 10 |
| Henry Dehel | 3 55 |
| Harry Crosobsky | 05 |
| Jacob Haggerman | 27 |
| Carl Noitzner | 05 |
| Harry Hayter | 40 |
| John Livingston | 2 86 |

| | |
|--|-------|
| Frederick Much | 50 |
| Mary Morton, or Norton | 26 |
| Harry Ross | 30 |
| Russel Von Gilder | 1 01 |
| Unknown man, Battery Park | 04 |
| Unknown man, Pier 10, North river | 02 |
| Unknown man, One Hundred and Fourth street and Central Park | 04 |
| Paslo Cassano | 1 49 |
| John Cranston | 2 61 |
| Eduard Doyle | 10 |
| Salvatore De Angelis, less expenses, 80 cents | 5 30 |
| Michael Kupac | 10 |
| H. Klein | 11 80 |
| Kate Lawson | 86 |
| John McKenna | 83 |
| John McCram | 04 |
| Michael Rago | 55 |
| Cullen Ryan | 10 |
| John Sullivan | 10 |
| William Stern | 2 53 |
| Peter Woulff | 83 |
| Joseph Zyro | 08 |
| Unknown man, east side of Ward's Island | 10 |
| Unknown woman, Fiftieth street and Eighth avenue | 27 |
| Unknown man, No. 249 Bowery | 25 |
| Unknown man, Presbyterian Hospital | 12 |
| Unknown man, No. 117 South street | 1 10 |
| Unknown man, No. 882 Columbus avenue | 01 |
| Miss Bagley | 4 60 |
| Frederick Burke | 1 20 |
| A. Bell | 1 60 |
| Fred Cortwright | 26 |
| Frank Drikle | 28 |
| Joseph Amelio | 8 20 |
| James Doyle | 30 |
| Michael Gallagher | 09 |
| Geo. Hartman | 1 18 |
| Jacob Kolb | 05 |
| John Kelly | 41 |
| John Lawler | 6 49 |
| Benj. McDonald | 85 |
| Annie Rogers | 1 12 |
| Unknown man, Fulton street, New York, less expenses, \$1. | 6 02 |
| Unknown man, foot One Hundred and Thirty-third street, North river | 05 |
| Unknown man, Pier 32 | 12 |
| Henry Blumer | 7 25 |
| Bergman (man) | 2 03 |
| Almon L. Clark | 11 69 |
| Henry Egert | 08 |
| Guissipp Eorcane | 11 |
| Louis Celascht | 23 |
| James Golden | 45 |
| Lorenzo Gurilde | 25 |
| Herman F. Lucke | 19 21 |
| John Neuman | 2 85 |
| John Sullivan | 2 26 |
| Thos. Zelkes | 32 |
| Unknown man, Pier 25, North river | 1 04 |
| Unknown man, off Battery wall | 01 |
| Unknown man, Pier 10, North river | 17 |
| Unknown man, Harlem river, One Hundred and Twenty-third street | 04 |

Total paid into City Treasury.....\$340 92

Proceeds of Sale of Effects Received from the Coroners During the Year.

| | |
|--|--------|
| John Hall | \$0 46 |
| Danville Watson | 46 |
| Nellie McCarthy | 28 |
| Nathan Lyon | 65 |
| Lizzie Waters | 46 |
| Frank Drikle | 83 |
| Charles E. Hall | 83 |
| Jose Alvarez | 65 |
| Lillian Doty | 74 |
| Jos. Brock | 92 |
| N. Klein | 92 |
| Jno. Hurley | 74 |
| Frederick Hartings | 92 |
| George Corges | 3 22 |
| August Schlemeyer | 1 84 |
| John Livingston | 2 07 |
| Danville Watson | 46 |
| William Stern | 1 61 |
| John Cranston | 46 |
| Frank Nooteboom | 46 |
| William Devoe | 46 |
| John Lumly | 55 |
| William Feeley | 1 15 |
| Joseph Broke | 1 61 |
| Frank Drippe | 11 52 |
| William Potter | 32 |
| Ida Moskowitz | 23 |
| Unknown man, No. 211 East Fourth street | 1 30 |
| J. E. Smith | 37 |
| R. La Forge | 1 85 |
| Thomas Brady | 4 17 |
| Jessie Cohen | 23 |
| August Waller | 46 |
| Hannah Lyons | 92 |
| Unknown woman | 2 54 |
| Estate of Muller | 27 |
| Charles Henneke | 65 |
| Joseph Schonfeld | 37 |
| Unknown man, Pier 1, North river | 1 30 |
| Charles Koepke | 1 15 |
| John Siller (Coroner of The Bronx) | 1 15 |
| George Freehart | 92 |
| Unknown man, No. 288 East Houston street | 2 30 |
| Louis Ochren | 28 |
| Thomas O'Brien | 14 |
| George Kissling | 1 02 |
| Leopold Gerard | 1 11 |
| Oscar Haas | 23 |
| Abraham Peyser | 92 |
| Henry Cenzer | 55 |
| Herman Hoppe | 92 |
| Unknown man, Ninety-sixth street, Central Park | 1 02 |
| Mary Ohal | 1 02 |
| Louis Missowitz | 32 |
| William B. Herwood (Coroner of The Bronx) | 1 20 |
| John Ferris | 46 |
| Louisa Schroeder | 28 |
| Leopold Girard | 74 |
| John McGuinness | 83 |

| | |
|--|-------|
| George Weber and George Brown | 64 |
| Gustave Johnson | 37 |
| Thomas Short | 46 |
| Thomas Short | 55 |
| John Dawson | 1 20 |
| Louis Malkin | 83 |
| Isaac Zan Bergen | 1 56 |
| Mrs. Lewis | 46 |
| John Irving | 1 38 |
| John Irving | 2 07 |
| Maggie Craig | 55 |
| Unknown woman | 32 |
| Michael Sullivan | 46 |
| G. H. Green | 1 20 |
| Zeidler | 1 02 |
| George L. James | 1 11 |
| George L. James | 1 66 |
| Davis W. Warren | 1 85 |
| John Stremer | 1 02 |
| John Siller | 65 |
| John Heilman | 74 |
| Robert Rudolph | 1 02 |
| John Henry Sager | 1 38 |
| Fernando Fantino | 22 |
| Harry Douglass | 09 |
| Look Jong | 09 |
| Antonio Fantooni | 18 |
| Owen Rafferty | 27 |
| August Gigot | 27 |
| Mrs. Green | 32 |
| Charles Schierlot | 36 |
| Thomas O'Grady | 45 |
| John Dougherty | 32 |
| John Conway | 45 |
| A. Wilson | 1 35 |
| Arint Wilson | 72 |
| John F. Brodovsky | 49 |
| Charles Green | 1 35 |
| Estate of Burke | 09 |
| W. Wilson | 11 80 |
| John Conway | 1 12 |
| Ching Hinn | 1 12 |
| Unknown man, Riverside Park and West One Hundred and Twenty-first street | 1 81 |
| Hilda Savolamine | 45 |
| Hannah Connolly | 2 27 |
| Johanna Dittman | 1 28 |
| George Tamase | 2 27 |
| Camelo Boutabona | 1 35 |
| Guisseppe Bonardi | 27 |
| Tony Varick | 1 81 |
| Charles Lehnarrin | 36 |
| George H. Markerson | 40 |
| Louis Bendix | 45 |
| Guisseppe Lattarulo | 1 12 |
| Charles Fietz | 4 32 |
| Ferd. Dunkinson | 3 85 |
| Mary Bartley | 22 |
| Lorenzo Alberno | 1 12 |
| Raphael Domando | 72 |
| Elizabeth McCabe | 81 |
| Ramon Villande | 90 |
| R. R. Male | 1 60 |
| J. Bender | 1 35 |
| Antonio Gustino | 90 |
| William MacBride | 1 26 |
| Herman Gertzner | 22 |
| Charles Brazend | 22 |
| Estate of Wibel | 1 26 |
| Antonio Lanteriano | 90 |
| Henry M. Livor | 1 12 |
| Adolph Neumann | 63 |
| Ernest Nilcen | 95 |
| Adolph Nada | 63 |
| Louis Levy | 22 |
| Louis Ludevici | 72 |
| Unknown man, Riverside Park and West One Hundred and Twenty-first street | 45 |
| Unknown man, Arsenal, Central Park | 27 |

Total paid into City Treasury.....\$147 85

The following estates were received from the Department of Public Charities during the year:

| | |
|----------------------------|--------|
| Mary Philip | \$3 03 |
| Tony Brene | 2 28 |
| James Sullivan | 3 00 |
| Florence Forzo | 50 |
| Peter Ryan | 3 00 |
| Mary Donohue | 4 00 |
| Lizzie Albright | 1 70 |
| Lawrence Donohue | 55 |
| Peter Ryan | 5 00 |
| Nick Zeefkopf | 5 00 |
| Alexander Johnson | 5 00 |
| Jennie Shriver | 3 50 |
| Mary Baker | 91 |
| Joseph B. Husted | 1 10 |
| John P. Mahn | 67 |
| Julia Buckley | 2 23 |
| Grace Hardy | 03 |
| Andrew Hartley | 85 |
| James Connell | 1 00 |
| Mark Conrad | 3 00 |
| Alexander Dunn | 28 |
| Robert Thompson | 1 65 |
| John M. Hohman | 20 |
| Kate Cronin | 01 |
| Thos. Cleary | 5 50 |
| Mary Birmingham | 4 00 |
| Manuel Marts | 20 00 |
| Louis Garbes | 1 00 |
| Otto Hess | 5 00 |
| Susan Costigan, 1 shilling | 23 |
| William Reed | 7 41 |
| Jesse Coleman | 23 |
| John O'Keefe | 1 00 |
| Bella Hynes | 50 |
| Frank Tarboter | 2 00 |
| John Maroney | 27 |
| Alice Ahern | 12 |
| Mark Mooney | 1 05 |
| Peter Ryan | 9 00 |
| Isidor Koch | 1 55 |
| Charles Hudson | 10 00 |

| | | | |
|---|--------|--|-------|
| William Ryan | 06 | Frank Conners | 06 |
| Fred Snider | 05 | Charles E. Virtue | 55 |
| Jennie Paterson | 1 00 | Peter Melooovitch | 02 |
| Rudolph Herschler | 26 | Timothy O'Sullivan | 10 |
| Richard Paul | 1 00 | Unknown man | 10 |
| Dominick Flums | 7 00 | Charles Herscot | 10 |
| Julia Williams | 1 00 | Herman Heinbruch | 10 |
| Joseph Mais | 60 | James Leadwood | 10 |
| John Langdon | 58 | Peter Gallagher | 18 |
| Solomon Stern | 1 03 | William Seymour | 1 88 |
| Marion Allen | 04 | Barney Shanley | 06 |
| James McGowan | 1 00 | Catalina Doneeto | 16 00 |
| John Lynch | 11 | Lizzie Kennedy | 79 |
| Jacob Chevert | 1 04 | William Hayo | 35 |
| George Tannlor | 04 | Grufi Guiseppi | 24 |
| Alexander Stephens | 01 | Pulisere Antonio | 88 |
| George Samara | 2 00 | Dora Laniga | 31 |
| John Koska | 7 00 | Raphael Vitolo | 06 |
| Marie Mongolo | 1 00 | Cornelius Herlihy | 20 |
| John Thornton | 1 01 | Theresa Gibney | 21 |
| Mary Kendal | 5 00 | Josephine Buirlootta | 06 |
| Mary Ann Burke | 4 07 | Clara Repperm | 15 |
| Max Scheleminger | 1 00 | Joseph Gincotta | 2 58 |
| William Halloway | 18 | Joseph Williams | 25 |
| Otto March | 5 00 | Frederick Reichert | 90 |
| John Hallberg | 47 | Felix McGovern | 1 35 |
| Jacob Gunbinger | 28 | Henry Rose | 68 |
| Francis Maguire | 25 | John Drew | 05 |
| Samuel McCormack | 30 | Tony Betts | 16 |
| Kate Cronin | 4 05 | James McNamara | 06 |
| Robert Wynn | 3 11 | Joseph Clancy | 54 |
| Bridget McCue | 1 00 | William Hunter | 1 00 |
| Jerry Coughlin | 60 | Thomas Ford | 4 00 |
| Louis Richshard | 25 | Jane Chicorelli | 16 |
| Edward Kennedy | 1 50 | Unknown man | 13 |
| Victor Gaines | 65 | Mary O'Connor | 04 |
| Joseph Siebel | 1 27 | Frank Crawford | 10 |
| William Schutt | 1 00 | Joseph Backman | 46 |
| Marco Aroffino | 1 00 | Michael Concannon | 06 |
| Costo Columbo | 2 00 | Adam Rosch | 3 02 |
| John Roth | 2 00 | William Midderman | 1 53 |
| Daniel McCourt | 5 00 | Joseph Deluca | 3 86 |
| Rise Whitman | 1 25 | John Gorman | 35 |
| Leander Weeks | 56 | John Colgan | 05 |
| Francis O'Hanlon | 46 | John Angelbrandt | 86 |
| Winifred Kuniffe | 18 | Michael Farrell | 75 |
| Bridget Wall | 05 | Edward Murry | 05 |
| John Sealander | 04 | Adolph Stemmer | 40 |
| Matthew Lukies | 01 | John Boylan | 50 |
| Philip Romero | 15 00 | Jacob Strout | 25 |
| William Miller | 3 75 | Adolph Hoffman | 10 |
| Thomas Smith | 6 10 | Jacob Krels | 03 |
| George Brown | 1 05 | Jacob Knelo | 21 |
| Alice Lavelle | 1 75 | William F. Denton | 45 |
| Margaret O'Reilly | 24 00 | Katie McCarthy | 20 |
| Richard Conlon | 22 | Malcolm Craig | 01 |
| James O'Connor | 76 | Charles Sisco | 1 24 |
| Annie Loveioy | 50 | Owen Doffy | 10 |
| Mamie Smith | 22 | Harry Harley | 15 |
| John Doggett | 76 | James Grennan | 05 |
| Catherine Connell | 25 | Peter Carthlan | 1 11 |
| Ellen Fav | 70 | Alonzo Wombough | 2 69 |
| Bridget Reilly | 25 | William Morris | 05 |
| Marv Sullivan | 23 | John Quinn, less expenses, 50 cents | 7 17 |
| Elizabeth Davis | 10 | Mary Curran | 10 |
| Nettie Noval | 1 00 | John Mullin | 30 |
| Iohanna Shea | 37 | George Taylor | 1 00 |
| James McIntosh | 1 50 | Martin Gough | 1 65 |
| James Reilly | 40 | Ellen Grogan | 2 60 |
| Leopold Katlin | 10 | William Jones | 09 |
| Philip Tantwein | 52 | Alfred Wentzel | 16 |
| Catherine Lundy | 60 | Delia Beck | 25 |
| Bridget Kirby | 50 | Joseph Boyna | 88 |
| Mary Thompson | 56 | James Allen | 45 |
| Michael Conroy | 1 40 | John McElroy | 11 |
| George Werner | 17 | John Olte | 40 |
| George Baird | 24 | James Metrodanos | 2 24 |
| Norah Cook | 55 | Edward Martin | 07 |
| Annie Daly | 10 | Claudia Maggett | 79 |
| Alfred Luckley | 3 65 | George Schmitt | 12 |
| Oliver Smith | 1 35 | Court Meigs | 5 01 |
| Fritz Namrs | 2 21 | Thomas Lynde | 75 |
| George Robinson | 14 | John H. Fowler | 55 |
| Patrick Butler | 25 | Stephen Gerber | 80 |
| Margaret Darrison | 75 | Patrick Gough | 62 |
| Bridget O'Connor | 15 10 | Henry Etienne | 10 |
| Patrick Kelly | 2 03 | John Jemings | 1 70 |
| Bridget Leifer | 36 | John Thompson | 10 |
| Frank Patterson | 25 | William Kearney | 15 |
| Joseph Lantry | 11 | Jerry Keelan | 30 |
| | | Jacob Schwartz | 1 00 |
| | | Patrick Kerrigan | 05 |
| | | George Taylor | 2 60 |
| | | George Ackerman | 51 |
| | | Frederic Cahill | 35 |
| | | James Barnes | 1 00 |
| | | Frank Schroeder | 10 |
| | | Esther Kretz | 10 |
| | | John Heim | 20 |
| | | John Barnard | 2 50 |
| | | Annie Schaffer | 20 |
| | | Harry Van Dasler | 45 |
| | | Michael Murphy | 15 |
| | | Charles Stern | 56 |
| | | Henry Murphy | 17 |
| | | Josephine Joell | 50 |
| | | William Burke | 65 |
| | | Dennis Healy | 85 |
| | | Tony Sauricka | 63 |
| | | Nicholas Stark | 45 |
| | | John Sinning | 1 63 |
| | | Bernt Bjounevoy | 36 |
| | | James McMahon | 1 30 |
| | | Thomas Morris | 2 20 |
| | | Daniel McCloskey | 65 |
| | | Giuseppe Frederico | 1 80 |
| | | William Gallagher | 35 |
| | | Anna Soyph | 11 |
| | | Theodore Johnson, \$12.01, less expenses, 60 cents | 11 41 |
| | | Fred Long | 35 |
| | | Mary Clinton | 10 |
| | | Sarah Fullmann | 1 00 |
| | | John Meehan | 30 |
| | | William P. Hacker | 15 |
| | | Lazarus Cutler | 75 |
| | | Thomas Phelan | 17 |
| Total paid into City Treasury..... | | \$276 83 | |
| Proceeds of sale of effects received from the Department of Public Charities during the year: | | | |
| Catherine Shay | \$1 15 | | |
| Unknown man, Presbyterian Hospital, Central Park | 46 | | |
| Danville Watson | 46 | | |
| Cloise Michall | 55 | | |
| George Flanagan | 64 | | |
| Unknown man, Battery Park | 46 | | |
| J. P. Taggart | 1 84 | | |
| Julius Gracey | 55 | | |
| Paslo Cassano | 74 | | |
| Unknown man, One Hundred and Fourth street and Central Park | 83 | | |
| Samuel Himmeldem | 2 07 | | |
| Thomas J. Ward | 70 | | |
| Max Gulka | 1 72 | | |
| Total paid into City Treasury..... | | \$12 17 | |
| The following estates were received from Bellevue Hospital during the year: | | | |
| Michael Conarelli | \$1 78 | | |
| Henry Meyers | 32 | | |
| Max Schneidern | 1 04 | | |
| Barney Tabasky | 50 | | |
| Price Davis | 50 | | |
| Louis Anderson | 06 | | |
| Max Lindman | 11 | | |
| William Shallo | 95 | | |
| Winifred Dorden or Gordon | 35 | | |
| John Williams | 2 00 | | |
| Martin Shenk | 1 28 | | |

| | |
|---|-------|
| Isaac Fisher | |
| Giuseppe Bono | |
| Michael Cashin | |
| Joseph Volfgang | |
| Mrs. Thomas | |
| George Fisher | |
| Mrs. Murphy | |
| David Flohr | |
| Mary Barrett | |
| Theresa Born | |
| Thomas Curran | |
| Hugh McDermott | |
| Thos. Dowd | |
| William McGill | |
| Charles Tasig | |
| John S. Kelleher | |
| Francisco Onagilolo | |
| Katie Purcell | |
| Peter Kenny | |
| Louis Johnson | |
| Edwin Keogh | |
| David Freedman | |
| Thomas Smith | |
| Frank Hildebrand | |
| Bernard McKiernan, less expenses, 50 cents. | |
| Rose Fox | |
| Eva Green | |
| Conrad Lewis | |
| Margaret McAllister | |
| William Callahan | |
| Charles Cousten | |
| Nellie Shannon | |
| James Thompson | |
| Thomas McGrath | |
| John Burns | |
| Albert Miller | |
| John Tenfel | |
| Charles Churcher | |
| Susan Marshall | |
| John Schneider | |
| Henry Francis | |
| Thomas Sheehan | |
| Richard Maguire | |
| Charles Metzler | |
| Peter Kelleher | |
| Horatio Parker | |
| John Wells | |
| John Eagan, less expenses 25 cents. | |
| George Schmidt | |
| Henry Bernstein | |
| Richard Mayer | |
| Fannie Sobesla | |
| Nettie King | |
| Frank Frend | |
| Joseph Freeburg | |
| John Murphy | |
| William White | |
| Harry Brown | |
| Julius Pint | |
| John McCabe | |
| John Simmons | |
| Charles Cromwell | |
| William Stout | |
| John King | |
| Rose Hunter | |
| Connelly Coleman | |
| James Gallraith | |
| George Heltemann | |
| James Tully | |
| Edward Murphy | |
| Martha Keogh | |
| Peter Bagley | |
| Michael Supple | |
| Timothy O'Gara | |
| John Cummings | |
| William O'Brien | |
| John Stubbs | |
| Patrick Donnelly | |
| Ed. Bullard | |
| James Kennedy | |
| John Smith | |
| Charles W. Mullen | |
| Thomas Connors | |
| Jacob Eckstein | |
| Thomas Graff | |
| C. Guenther | |
| Philip Maurer | |
| John Bedellen | |
| Victor Radziber | |
| Richard Tompkins | |
| Joseph Duforth | |
| Thomas Conway | |
| Harry Russell | |
| Rudolph Karsmann | |
| Mary Prietal | |
| Anna Strohmeier | |
| Mary Reilly | |
| James Coyle | |
| Hugh Clement | |
| O. McGuire, less expenses 25 cents. | |
| Philip Ball | |
| Carrie Streeter | |
| Annie Mills | |
| J. Racco | |
| Arthur Heron | |
| Harry Shulte | |
| Katie Fitzgerald | |
| William Ratzoon | |
| James Kelly | |
| John Dierko | |
| John Samson | |
| Christian Kobb | |
| Henry McWilliams | |
| Gustav Pabst | |
| Marie Vibret | |
| Lawrence McBain | |
| John Kersey | |
| Andrew Remmal | |
| John McLoughlin | |
| Edward Lacalle | |
| Charles Herscot | |
| Richard Schmidt | |
| Ellen Welch | |
| John Burns | |
| Patrick Connelly | |
| Unknown man | |

| | | | |
|------|-------------------------------------|-------|----------|
| 92 | James Daly | | 3 03 |
| 2 00 | John Vose | | 15 |
| 12 | John Baker | | 34 |
| 6 28 | Charles Hansbron | | 2 34 |
| 2 15 | George Gearty | | 30 |
| 1 25 | James Feeny | | 2 05 |
| 05 | Andrew Goesky | | 1 50 |
| 30 | August Leifa | | 1 00 |
| 16 | Antonio Argento | | 15 |
| 2 00 | James Hart | | 65 |
| 25 | Robert Irving | | 14 |
| 1 05 | Edward Clement | | 11 |
| 2 25 | John D. Casazza | | 85 |
| 35 | James Mullins | | 1 00 |
| 27 | Edward Donohue | | 50 |
| 81 | John Mahon | | 30 |
| 03 | John Haynes | | 23 |
| 20 | James Leadwood | | 55 |
| 10 | Margaret Martilman | | 25 |
| 10 | Herman Heinbruch | | 2 82 |
| 43 | Carbile Domato, less expenses, \$1. | | 22 98 |
| 48 | Henry Davis | | 90 |
| 25 | John Stinebilder | | 12 |
| 2 35 | William Handley | | 83 |
| 7 05 | Minnie Spath | | 15 |
| 07 | Henry Cram | | 35 |
| 25 | Mary Heitmann | | 45 |
| 25 | May Hamilton | | 25 |
| 28 | James Malloy | | 45 |
| 1 00 | Thomas Cruise | | 03 |
| 16 | Alfred Hauck | | 08 |
| 30 | Thomas Cunningham | | 20 |
| 1 20 | Samuel Rodinsky | | 25 |
| 61 | Theodore Nelson | | 15 |
| 2 00 | Matthew Delehanty | | 86 |
| 20 | George Alcock | | 30 |
| 3 20 | John Knight | | 1 52 |
| 40 | Mary Wilson | | 50 |
| 08 | Unknown man | | 10 |
| 44 | Nora Morrissey | | 1 24 |
| 60 | Jacob Norton | | 35 |
| 24 | Elizabeth Palmer | | 10 |
| 50 | William Keogh | | 14 |
| 05 | Edward Hughes | | 63 |
| 05 | Emma Brandt | | 48 |
| 45 | Edward Finn | | 95 |
| 15 | George Clark | | 72 |
| 2 93 | Joseph Sexton | | 13 |
| 1 05 | Peter Meloovitch | | 1 81 |
| 71 | William Fox | | 1 00 |
| 75 | Meya Stern | | 46 |
| 35 | Helene J. White | | 23 |
| 15 | Owen Bird | | 36 |
| 16 | James Pursell | | 10 |
| 10 | James Kiernan | | 20 |
| 10 | Unknown man | | 05 |
| 1 75 | Mary Light | | 50 |
| 15 | Cairo Lum | | 1 30 |
| 55 | Peter McChartin | | 75 |
| 70 | Charles Crosby | | 78 |
| 1 65 | Joseph Congresse | | 2 40 |
| 22 | Samuel Dickson | | 38 |
| 35 | Peter Gallagher | | 1 44 |
| 60 | Margaret Merrel | | 26 |
| 15 | Joseph Humpbell | | 07 |
| 85 | Frank George | | 8 33 |
| 60 | John Sexton | | 69 |
| 62 | William Reilly | | 30 |
| 85 | John M. Mann | | 31 |
| 07 | Jeremiah Leary | | 1 30 |
| 46 | James Barry | | 12 |
| 10 | Adele Gergen | | 26 |
| 20 | Dora Silver | | 50 |
| 21 | James Boylan | | 05 |
| 10 | John Burke | | 10 |
| 12 | | | |
| 2 00 | Total paid into City Treasury | | \$304 80 |

Proceeds of sale of effects received from Bellevue Hospital during the year:

| | | | |
|------|-------------------------------|-------|---------|
| 1 00 | Giles Ely | | \$0 46 |
| 20 | John Sinning | | 92 |
| 01 | Theodore Johnson | | 3 22 |
| 35 | Bernt Bjovneyey | | 1 61 |
| 2 40 | Lazarus Cutta | | 1 84 |
| 11 | Reinhardt Volkander | | 92 |
| 1 00 | John Shannon | | 70 |
| 25 | Lena Tuner | | 14 |
| 10 | Henry Simmering | | 3 49 |
| 2 10 | Ernest Reichert | | 1 16 |
| 05 | Clerico Serondei | | 93 |
| 30 | Francis Leittle | | 23 |
| 17 | Margaret Merolla | | 93 |
| 68 | Herman Heinbruch | | 23 |
| 30 | Rachael Nopper | | 23 |
| 25 | John Urban | | 37 |
| 16 | Lizzie Potowsky | | 23 |
| 31 | Jennie McLean | | 2 56 |
| 2 00 | Susan Hanson | | 93 |
| 13 | Frank George | | 46 |
| 61 | Dora Silver | | 1 63 |
| 10 | Theresa Klee | | 1 16 |
| 26 | Kate Tobin | | 23 |
| 2 92 | Annie Rokoe | | 3 02 |
| 25 | James Keenan | | 46 |
| 24 | Lula McGarrey | | 1 40 |
| 20 | | | |
| 10 | | | |
| 5 50 | Total paid into City Treasury | | \$29 46 |

Estates received from Riverside Hospital during the year:

| | | | |
|------|--|-------|--------|
| 70 | Jacob Schustein | | \$0 78 |
| 20 | Henry Rommer | | 1 08 |
| 50 | Benjamin Gicquel | | 1 30 |
| 15 | Dominick Barlaretta | | 1 50 |
| 05 | Adam Schmidt | | 2 00 |
| 32 | Bernard McGee | | 34 |
| 2 75 | Paul Quatilander | | 31 |
| 25 | Charles Rabruoinch | | 75 |
| 3 25 | William Devereaux | | 1 45 |
| 1 25 | Louis Seitz | | 1 10 |
| 2 00 | Robert Zoepke | | 5 00 |
| 05 | Madeline Smalley, less 30 cents care fare. | | 35 |
| 1 63 | August Cherrill | | 25 |

| | |
|---------------------|------|
| James Robb | 2 90 |
| Jacob Hammett | 01 |
| Tom Cospond | 90 |
| Lena Deitrich | 2 09 |

Total paid into City Treasury.....\$22 11

The following estates were received from the House of Relief during the year:

| | |
|---|--------|
| John Mackin | \$0 06 |
| John Morris | 25 |
| Dennis Tardes | 50 |
| George L. Hobbs | 15 |
| Allen Frey | 45 |
| Lory Nelson | 65 |
| Vincenzo Aresso | 53 |
| Paul Salisi | 20 |
| Thomas Brown, less expenses 10 cents..... | 1 00 |
| Charles Smith | 12 |
| Ling Ti Ling | 1 00 |
| Bernard Ludwig | 20 |
| Antonio Decinceis | 88 |
| Wilfred Norisle | 10 |
| John Dugan | 38 |
| Thomas O'Brien | 05 |
| Guisepe Cucenvillo | 1 18 |
| Unknown Chinaman | 61 |
| Menetti Meloni | 10 |
| — Elihebama | 50 |
| Charles Carroll | 1 05 |
| John Corrsira | 11 |
| Timothy Sullivan | 45 |
| Carl Martin | 05 |
| William Duffy | 10 |
| Li Ging | 35 |
| William Jackson | 30 |
| Mathers Sheehan | 21 |
| Joseph Bellars | 15 |
| Gansenzio Bardina | 85 |
| Thomas Morton | 01 |
| James Fahey | 1 65 |
| Michael Fragiss | 13 |
| Henry Wahl | 60 |

Total paid into City Treasury.....\$14 92

Cash from the Coroner of The Bronx, September 7, 1904.
(General Slocum Effects.)

| | |
|---|--------|
| No. | \$0 50 |
| 23. | 11 07 |
| 42. Woman | 3 00 |
| 81. Woman | 06 |
| 107. Woman | 14 00 |
| 136. Woman, less expenses \$1..... | 26 |
| 215. Boy, 12 years | 25 |
| 251. Girl, about 14 years..... | 50 |
| 270. Boy, 14 years | 15 |
| 289. Boy about 19 years..... | 01 |
| 323. Boy about 7 years..... | 6 88 |
| 360. Woman, less expenses \$1..... | 75 |
| 381. Man, looks like a Fireman..... | 28 |
| 389. Man, 24 years..... | 01 |
| 392. Boy, 10 years..... | 3 24 |
| 411. Man, 45 years..... | 86 |
| 448. Man, 45 years, musician..... | 26 |
| 513. Boy, 16 years..... | 1 10 |
| 520. Man, 25 years..... | 05 |
| 543. Boy, 8 years..... | 13 |
| 569. Boy, 14 years..... | 40 |
| 607. Man, 50 years..... | 03 |
| 752. Boy, 10 years..... | 15 |
| 823. Boy, 10 years..... | 26 |
| 2007. Unknown | 04 |
| 2017. Unknown | 13 |
| 2102. Unknown | 94 |
| 2103. Unknown | 02 |
| 2131. Unknown | 138 72 |
| Bag of purser of steamship, less expenses \$2.60..... | 4 50 |
| 144. From Public Charities, unknown woman..... | |

Total paid into City Treasury.....\$188 55

Cash Account for the Year 1905.

| | |
|---|--------------|
| January 1, 1905. Balance..... | \$383,630 10 |
| Total amount received during the year..... | 318,289 36 |
| | \$701,919 46 |
| Total amount disbursed during the year..... | 266,364 08 |
| Balance January 1, 1906..... | \$435,555 38 |

Deposited as follows:

| | |
|-------------------------------|--------------|
| Morton Trust Company | \$131,460 74 |
| Trust Company of America..... | 64,112 41 |
| Bankers' Trust Company..... | 53,566 28 |
| Century Bank | 5,000 00 |
| Phenix National Bank..... | 121,476 19 |
| Windsor Trust Company..... | 21,456 60 |
| Lincoln Trust Company..... | 38,483 16 |
| | \$435,555 38 |

Total amount paid into the City Treasury during the year for Com-

missions\$8,815 92

Total amount paid into the City Treasury during the year for account

of Intestate Estates18,827 19

Total\$27,643 11

City and County of New York, ss.:

William M. Hoes, Public Administrator of the County of New York, being duly sworn, deposes and says that, according to his best knowledge, information and belief, the foregoing account contains a true statement of the total amount of his receipts and expenditures in each case in which he shall have taken charge of and collected any effects or on which the Public Administrator shall have administered during the year 1905, with the name of the deceased, his or her addition and the country or place from which he or she came, if the same be known.

WILLIAM M. HOES.

Sworn to before me this 10th day of January, 1906.

Owen A. Keegan, Notary Public, New York County.

BOROUGH OF RICHMOND.

COMMISSIONER OF PUBLIC WORKS.

New York, December 28, 1905.

In accordance with the provisions of section 1546, chapter 466, Laws of 1901, I herewith transmit for publication in the CITY RECORD the following report of the transactions of this office for the week ending December 16, 1905.

Public Moneys Received During Week.

| | |
|--|------------|
| Bureau of Highways— | |
| For restoring and repaving pavement (water connections, openings)... | \$46 05 |
| For restoring and repaving pavement (sewer connections, openings)... | 48 85 |
| For restoring and repaving pavement (general account)..... | 362 73 |
| Bureau of Sewers— | |
| For sewer permits | 12 00 |
| For deposit to Special Fund, etc., received on bids..... | 1,335 00 |
| Total | \$1,804 63 |

Permits Issued.

| | |
|--|----|
| Bureau of Highways— | |
| Permits to open streets to tap water pipes..... | 4 |
| Permits to open street to repair water pipes..... | 11 |
| Permits to open streets to make sewer connections..... | 4 |
| Permits to open streets to repair sewer connections..... | 2 |
| Permits to place building materials on streets..... | 1 |
| Permits—special | 15 |
| Bureau of Sewers— | |
| Permits for new sewer connections..... | 4 |
| Total | 41 |

Requisitions Drawn on Comptroller.

| | |
|---|-------------|
| General Administration | \$2,055 17 |
| Bureau of Highways | 25,129 78 |
| Bureau of Sewers..... | 2,680 94 |
| Bureau of Street Cleaning..... | 6,464 26 |
| Bureau of Public Buildings and Offices..... | 1,075 25 |
| Bureau of Engineering..... | 10,340 49 |
| Total | \$47,745 89 |

Work Done.

| | |
|--|------|
| Bureau of Sewers— | |
| Linear feet of sewer cleaned..... | 375 |
| Number of basins cleaned..... | 65 |
| Number of basins repaired..... | 2 |
| Number of manholes examined..... | 198 |
| Number of manholes cleaned..... | 5 |
| Linear feet of culverts repaired..... | 8 |
| Linear feet of culverts and drains cleaned..... | 960 |
| Number of flush tanks examined..... | 92 |
| Number of loads of ashes collected..... | 550½ |
| Number of loads of street sweepings collected..... | 496½ |
| Number of loads of light refuse collected..... | 153½ |
| Number of loads of garbage collected..... | 205½ |

Statement of Laboring Force Employed.

Eight hours constitute one working day.

| | Bureau of Highways. | | Bureau of Sewers. | | Bureau of Street Cleaning. | | Bureau of Public Buildings and Offices. | | Engineer Corps. | | Total. | |
|--------------------------|---------------------|-------|-------------------|-------|----------------------------|-------|---|-------|-----------------|-------|--------|--------|
| | No. | Days. | No. | Days. | No. | Days. | No. | Days. | No. | Days. | No. | Days. |
| Foremen | 38 | 230½ | 2 | 14 | 8 | 56 | .. | .. | 4 | 24 | 52 | 324½ |
| Assistant Foremen... | .. | .. | .. | .. | .. | .. | .. | .. | 1 | 6 | 1 | 6 |
| Hostlers | .. | .. | .. | .. | 13 | 85 | .. | .. | .. | .. | 13 | 85 |
| Laborers | 80 | 299 | 23 | 136¾ | 67 | 383¾ | 3 | 20 | 18 | 107 | 191 | 946½ |
| Laborers (crematory) .. | .. | .. | .. | .. | 3 | 20½ | .. | .. | .. | .. | 3 | 20½ |
| Carts | 15 | 49½ | 1 | 4 | .. | .. | .. | .. | .. | .. | 16 | 53½ |
| Carts (garbage, etc.) .. | .. | .. | .. | .. | 8 | 45 | .. | .. | .. | .. | 8 | 45 |
| Teams | 12 | 34 | .. | .. | .. | .. | .. | .. | .. | .. | 12 | 34 |
| Drivers | 1 | 7 | 2 | 12 | 47 | 312¾ | .. | .. | 6 | 36¾ | 56 | 368¾ |
| Sweepers | .. | .. | .. | .. | 52 | 363 | .. | .. | .. | .. | 52 | 363 |
| Janitors | .. | .. | .. | .. | .. | .. | 2 | 14 | .. | .. | 2 | 14 |
| Janitress | .. | .. | .. | .. | .. | .. | 1 | 7 | .. | .. | 1 | 7 |
| Female Cleaners..... | .. | .. | .. | .. | .. | .. | 2 | 14 | .. | .. | 2 | 14 |
| Mechanics | 2 | 9¾ | 1 | 5¾ | .. | .. | 2 | 14 | .. | .. | 5 | 29¾ |
| Mechanics' Helper... | 1 | 6 | .. | .. | .. | .. | .. | .. | .. | .. | 1 | 6 |
| Mason's Helper..... | .. | .. | .. | .. | .. | .. | 1 | 6 | .. | .. | 1 | 6 |
| Total.. | 149 | 635½ | 29 | 172½ | 198 | 1,266 | 11 | 75 | 29 | 173¾ | 416 | 2,322¾ |

Appointments, Removals, Etc.

C. J. Seaton, New Brighton, Topographical Draughtsman, \$1,350; temporarily appointed December 12, 1905.

J. D. Kohlmann, Jr., Tompkinsville, Topographical Draughtsman, \$1,350; temporarily appointed December 12, 1905.

A. R. Butler, Port Richmond, Topographical Draughtsman, \$1,350; temporarily appointed December 12, 1905.

7 Laborers, Highways, \$2; laid off for lack of work December 16, 1905.

3 Foremen (Construction) \$2.50; laid off for lack of work December 16, 1905.

A. W. Mullin, Port Richmond, Inspector, \$3.50; laid off for lack of work December 16, 1905.

A. Winant, Port Richmond, Inspector, \$3.50; laid off for lack of work December 16, 1905.

F. A. Leggett, Princess Bay, Inspector, \$3.50; laid off for lack of work December 16, 1905.

M. Tormey, Port Richmond, Messenger, \$900; transferred to office of the President of the Borough, December 16, 1905, effective January 1, 1906, from Bureau of Public Buildings and Offices.

M. M. Pundick, Brooklyn, N. Y., Clerk, \$1,320; increase December 16, 1905; effective January 1, 1906.

1 Foreman, Engineer Corps, \$2; transferred to Highways December 15, 1905.

GEORGE CROMWELL, President of the Borough.

Louis L. Tribus, Commissioner of Public Works.

Abstract of the transactions of the Bureau of the City Chamberlain for the week ending December 23, 1905.

OFFICE OF THE CITY CHAMBERLAIN,
NEW YORK, January 3, 1906.

Hon. GEORGE B. MCCLELLAN, Mayor:

SIR—In pursuance of section 196, chapter 466 of the Laws of 1901, I have the honor to present herewith a report to December 23, 1905, of all moneys received by me and the amount of all warrants paid by me since December 16, 1905, and the amount remaining to the credit of the City on December 23, 1905.

Very respectfully,

PATRICK KEENAN, City Chamberlain.

DR.

THE CITY OF NEW YORK, in account with PATRICK KEENAN, Chamberlain, during the week ending December 23, 1905.

CR.

| 1905. Dec. 23 | To | 1905. Dec. 16 | By |
|------------------|--|------------------|--|
| | To Additional Water Fund..... | \$15,851 54 | By Balance..... |
| | Alterations to Cumberland Street Hospital, Borough of Brooklyn..... | 1,225 27 | |
| | American Museum of Natural History..... | 461 49 | |
| | Antitoxin Fund..... | 36 54 | |
| | Aquarium Building, Battery Park, Manhattan..... | 230 55 | |
| | Armory Fund..... | 1,136 86 | |
| | Borough of Queens..... | 60 27 | |
| | Bridge and Approach Over New York and Harlem Railroad, etc., Two Hundred and Twenty-second street..... | 48 00 | |
| | Bridge on Viaduct Across Spuyten Duyvil Creek, etc..... | 16 25 | |
| | Bridge Over Eastchester Bay, Pelham Bay Park, Borough of The Bronx..... | 59 16 | |
| | Bridge Over East River, between Boroughs of Manhattan and Brooklyn..... | 627,931 29 | |
| | Bridge Over East River, between Boroughs of Manhattan and Queens..... | 302 38 | |
| | Bridge Over Flushing Creek, etc., Borough of Queens..... | 151 75 | |
| | Bridge Over Harlem River at First Avenue, etc..... | 4 00 | |
| | Bridge Over Harlem River, One Hundred and Forty-fifth and One Hundred and Forty-ninth Streets..... | 275 88 | |
| | Bridges Over Port Morris Branch Railroad, etc., Borough of The Bronx..... | 5,240 30 | |
| | Brooklyn Bridge, Construction of Westerly or Manhattan Terminal..... | 57 00 | |
| | Cathedral Parkway, Between Fifth and Seventh Avenues, Borough of Manhattan..... | 149 75 | |
| | Change of Grade Damage Commission, Twenty-third and Twenty-fourth Wards..... | 4,123 28 | |
| | Construction of Bridge Across Harlem River, Two Hundred and Seventh Street, Borough of Manhattan, etc..... | 13,526 38 | |
| | Construction of Bridges and Approaches, etc., Port Morris Branch, etc., Construction and Equipment of Borough Building, Borough of Richmond..... | 109 16 | |
| | Construction and Equipment of Court-house, Borough of The Bronx..... | 340 00 | |
| | Construction and Establishment of High Pressure Water System, etc., Borough of Manhattan..... | 140 00 | |
| | Construction and Establishment High Pressure Water System, etc., Borough of Brooklyn..... | 368 63 | |
| | Construction of New Hospital, Borough of The Bronx..... | 35,136 64 | |
| | Croton Water Rent, Refunding Account..... | 690 00 | |
| | Department of Education—Maintenance of Training Schools..... | 12 00 | |
| | Department of Education—Special High School Fund..... | 840 45 | |
| | Department of Education—Special High School Fund..... | 1,958 35 | |
| | Department of Health—Building Fund..... | 17,903 28 | |
| | Department of Health—Sites, etc., Sanitarium, etc., Orange County, New York..... | 25,600 00 | |
| | Department of Public Charities, Building Fund..... | 250 00 | |
| | Department of Street Cleaning, New Stock, etc., Borough of Brooklyn..... | 14,750 00 | |
| | Dock Fund..... | 128,827 28 | |
| | Drainage and Sewerage District Plans, Borough of The Bronx..... | 22 50 | |
| | Excise Taxes, New York County..... | 553 75 | |
| | Excise Taxes, Kings County..... | 1,324 40 | |
| | Excise Taxes, Queens County..... | 467 50 | |
| | Excise Taxes, Richmond County..... | 175 93 | |
| | Exempt or Veteran Volunteer Firemen's Association, Borough of Richmond..... | 100 67 | |
| | Expenses—Commissioners of Estimate and Appraisal..... | 1,241 00 | |
| | Extension of Riverside Drive to Boulevard Lafayette..... | 86,058 15 | |
| | Fire Department, Boroughs of Richmond and Queens—Sites, etc..... | 3,511 00 | |
| | Fire Department Fund—Sites, etc., Boroughs of Brooklyn and Queens..... | 1,053 78 | |
| | Firemen's Association, State of New York..... | 5,355 00 | |
| | Fund for Payment of Assessments Imposed Against City..... | 106 20 | |
| | Fund for Street and Park Openings..... | 4,019 18 | |
| | Fund for Topographical Bureau, Borough of The Bronx..... | 1,382,614 15 | |
| | Fund for Topographical Bureau, Borough of The Bronx..... | 22 50 | |
| | Gouverneur Hospital, Borough of Manhattan..... | 433 88 | |
| | Improvement and Construction of Parks, Parkways and Playgrounds, Boroughs of Manhattan and Richmond..... | 684 50 | |
| | Improvement and Construction of Parks, Parkways and Playgrounds, Borough of The Bronx..... | 7,330 09 | |
| | Improvement and Construction of Parks, Parkways and Playgrounds, Boroughs of Brooklyn and Queens..... | 2,957 20 | |
| | Improvement and Construction of Parks, Parkways and Playgrounds, Boroughs of Brooklyn and Queens..... | 15,234 14 | |
| | Improvement of Steps, One Hundred and Sixty-sixth Street, Borough of The Bronx..... | 48 00 | |
| | Intestate Estates, New York County..... | 4,245 72 | |
| | Maintenance and Distribution of Water Supply, Borough of Brooklyn..... | 17,104 31 | |
| | New Bellevue Hospital—Construction of..... | 147 00 | |
| | New East River Bridge Fund..... | 1,974 49 | |
| | Newtown Creek Bridge Fund, Borough of Brooklyn..... | 10,320 73 | |
| | New Water Supply for City of New York..... | 1,306 81 | |
| | New York and Brooklyn Bridge..... | 4,367 29 | |
| | New York Public Library Fund..... | 71 64 | |
| | New York Zoological Garden Fund..... | 3,108 35 | |
| | Normal College—Special High School Fund..... | 5,540 01 | |
| | Opening and Extending, etc., Bedford Avenue, Borough of Brooklyn..... | 40,982 00 | |
| | Police Department Fund—Sites and Buildings..... | 98 00 | |
| | Public Baths Fund, Borough of Manhattan..... | 92 12 | |
| | Public Baths Fund, Borough of The Bronx..... | 48 00 | |
| | Public School Library Fund..... | 20 10 | |
| | Rapid Transit Construction Fund, Boroughs of Manhattan and The Bronx..... | 18,644 80 | |
| | Rapid Transit Construction Fund, Boroughs of Brooklyn and Manhattan..... | 68,203 41 | |
| | Rebuilding Sewer in East One Hundred and Forty-ninth Street, etc., Borough of The Bronx..... | 76 08 | |
| | Reconstruction of Sewers, Borough of Manhattan..... | 48 00 | |
| | Refunding Assessments Paid in Error, Borough of Manhattan..... | 3,889 00 | |
| | Refunding Assessments Paid in Error, Borough of The Bronx..... | 401 88 | |
| | Refunding Assessments Paid in Error, Borough of Brooklyn..... | 1 05 | |
| | Refunding Taxes Paid in Error, Borough of Manhattan..... | 5,144 16 | |
| | Refunding Taxes Paid in Error, Borough of The Bronx..... | 2,436 16 | |
| | Refunding Taxes Paid in Error, Borough of The Bronx..... | 12 93 | |
| | Refunding Taxes Paid in Error, Borough of Brooklyn..... | 207 71 | |
| | Refunding Taxes Paid in Error, Borough of Queens..... | 8 03 | |
| | Repairs and Alterations to Building No. 264 Madison Street, Borough of Manhattan..... | 4,500 00 | |
| | Repairs to County Court-house, New York County..... | 1,020 00 | |
| | Repaving—Chapter 346, Laws of 1889..... | 1,120 10 | |
| | Repaving—Chapter 35, Laws of 1892..... | 3,750 28 | |
| | Repaving—Chapter 475, Laws of 1895..... | 1,510 95 | |
| | Repaving—Chapter 87, Laws of 1897..... | 1,438 36 | |
| | Repaving Streets, Borough of Manhattan..... | 26,605 40 | |
| | Repaving Streets, Borough of The Bronx..... | 3,553 69 | |
| | Repaving Streets, Borough of Brooklyn..... | 19,378 66 | |
| | Repaving Streets, Borough of Queens..... | 23,639 22 | |
| | Repaving Streets, Borough of Richmond..... | 17,940 90 | |
| | Restoring and Repaving—Special Fund—Borough of Manhattan..... | 873 20 | |
| | Restoring and Repaving—Special Fund—Borough of The Bronx..... | 1,415 18 | |
| | Restoring and Repaving—Special Fund—Borough of Brooklyn..... | 65 35 | |
| | Restoring and Repaving—Special Fund—Borough of Queens..... | 176 17 | |
| | Revenue Bonds of 1905..... | 1,000,000 00 | |
| | Revenue Bond Fund—Alterations and Repairs to Queens County Court-house Building, Borough of Queens..... | 599 84 | |
| | Revenue Bond Fund—Board of Health—Necessary Expenses, etc..... | 3,821 18 | |
| | Revenue Bond Fund—Claims..... | 19,775 32 | |
| | Revenue Bond Fund—Cleaning and Maintaining Sewers—Borough of Brooklyn..... | 180 00 | |
| | Revenue Bond Fund—Cleaning Sewers, etc., Borough of Manhattan..... | 3,901 50 | |
| | Revenue Bond Fund—Deficiency in Appropriation, Police Department, 1904, etc..... | 180 77 | |
| | Revenue Bond Fund—Department of Correction—Carrying Out Provisions, etc., Reformatories, etc..... | 39 00 | |
| | Revenue Bond Fund—Department of Correction—For Purchase of Supplies for Correctional Institutions..... | 221 32 | |
| | Revenue Bond Fund—Department of Water Supply, etc.—Salaries, Pipe Caulkers, etc..... | 578 58 | |
| | Revenue Bond Fund—Emergency Force, Repair Stations, etc., Boroughs of Manhattan and The Bronx..... | 2,307 98 | |
| | Revenue Bond Fund—Expenses of Conducting Criminal Actions Against C. F. Dodge, et al..... | 100 00 | |
| | | | CITY OF NEW YORK. |
| | | | Taxes: |
| | | | Borough of Manhattan..... |
| | | | Borough of The Bronx..... |
| | | | Borough of Brooklyn..... |
| | | | Borough of Queens..... |
| | | | Borough of Richmond..... |
| | | | Interest on Taxes: |
| | | | Borough of Manhattan..... |
| | | | Borough of The Bronx..... |
| | | | Borough of Brooklyn..... |
| | | | Borough of Queens..... |
| | | | Borough of Richmond..... |
| | | | Water Rents, Borough of Brooklyn..... |
| | | | Water Rents, Borough of Queens..... |
| | | | Bank Taxes: |
| | | | Borough of Manhattan..... |
| | | | Borough of Brooklyn..... |
| | | | Arrears of Taxes: |
| | | | Borough of Manhattan..... |
| | | | Borough of The Bronx..... |
| | | | Borough of Brooklyn..... |
| | | | Borough of Queens..... |
| | | | Borough of Richmond..... |
| | | | Interest on Taxes: |
| | | | Borough of Manhattan..... |
| | | | Borough of The Bronx..... |
| | | | Borough of Brooklyn..... |
| | | | Borough of Queens..... |
| | | | Borough of Richmond..... |
| | | | Street Improvement Fund—January 1, 1898: |
| | | | Borough of Manhattan..... |
| | | | Borough of The Bronx..... |
| | | | Borough of Brooklyn..... |
| | | | Borough of Queens..... |
| | | | Interest on Assessments—Street Improvement Fund: |
| | | | Borough of Manhattan..... |
| | | | Borough of The Bronx..... |
| | | | Borough of Brooklyn..... |
| | | | Borough of Queens..... |
| | | | Fund for Street and Park Openings: |
| | | | Borough of Manhattan..... |
| | | | Borough of The Bronx..... |
| | | | Borough of Brooklyn..... |
| | | | Borough of Queens..... |
| | | | Borough of Richmond..... |
| | | | Interest on Assessments—Fund for Street and Park Openings: |
| | | | Borough of Manhattan..... |
| | | | Borough of The Bronx..... |
| | | | Borough of Brooklyn..... |
| | | | Borough of Queens..... |
| | | | Borough of Richmond..... |
| | | | Restoring Pavements, Section 391, Charter..... |
| | | | Interest—Restoring Pavements, Section 391, Charter..... |
| | | | Borough of Brooklyn— |
| | | | Interest on Twenty-sixth Ward Bonds..... |
| | | | Interest on Interest on Twenty-sixth Ward Bonds..... |
| | | | Sewer Assessments, Twenty-ninth Ward—Installments..... |
| | | | Opening and Grading Assessments, Thirty-first Ward, Installments..... |
| | | | Flag Tax Assessments, Thirtieth Ward Flatbush Avenue Improvement, Twenty-ninth Ward..... |
| | | | Interest on Assessments..... |
| | | | Arrears of Water Rents, 1898, etc..... |
| | | | Interest on Water Rents, 1898, etc..... |
| | | | Borough of Queens— |
| | | | Long Island City—Water Rents..... |
| | | | Long Island City—Interest on Water Rents..... |
| | | | Village of College Point—Water Rents..... |
| | | | Village of College Point—Interest on Water Rents..... |
| | | | Village of Flushing—Water Rents..... |
| | | | Village of Flushing—Interest on Water Rents..... |
| | | | New York and Brooklyn Bridge..... |
| | | | Williamsburg Bridge Maintenance Fund..... |
| | | | Water Rents, Borough of Brooklyn..... |
| | | | Water Revenue, Borough of Brooklyn..... |
| | | | Water Rents, Borough of Queens..... |
| | | | Water Rents, Borough of Richmond..... |
| | | | Sundry Licenses, Borough of Manhattan..... |
| | | | Sundry Licenses, Borough of Brooklyn..... |
| | | | Sundry Licenses, Borough of Queens..... |
| | | | Sundry Licenses, Borough of Richmond..... |
| | | | Street Incumbrance Fund, Boroughs of Manhattan and The Bronx..... |
| | | | Street Incumbrance Fund, Borough of Brooklyn..... |
| | | | Restoring and Repaving, Borough of Manhattan..... |
| | | | Restoring and Repaving, Borough of The Bronx..... |
| | | | Restoring and Repaving, Borough of Brooklyn..... |
| | | | Restoring and Repaving, Borough of Queens..... |
| | | | Restoring and Repaving, Borough of Richmond..... |
| | | | Restoring and Repaving, Borough of Richmond..... |
| | | | Sewer Inspection and Repairs, Borough of Richmond..... |
| | | | Dock Fund..... |
| | | | Forfeited Recognizances, New York County..... |
| | | | Sheriff's Fees, Kings County..... |
| | | | Department of Education—Maintaining Training Schools..... |
| | | | Water Meter Fund No. 2..... |
| | | | Excise Taxes..... |
| | | | Refunding Assessments Paid in Error, Borough of Brooklyn..... |
| | | | Croton Water Rent Refunding Account..... |
| | | | Best..... |
| | | | McGuire..... |
| | | | Creed..... |
| | | | Oakley..... |
| | | | Corrigan..... |
| | | | Griffin..... |
| | | | Smith..... |
| | | | Woelfle..... |
| | | | Woodbury..... |
| | | | Dalton..... |
| | | | Haffen..... |
| | | | Brackenridge..... |
| | | | Grennon..... |
| | | | Cromwell..... |
| | | | Featherson..... |
| | | | Jerome..... |
| | | | Melody..... |
| | | | Cook..... |
| | | | Savage..... |
| | | | Nichol..... |
| | | | Commissioners Sinking Fund..... |
| | | | |

| | | |
|------------------|---|------------|
| 1905. Dec. 23 | To Revenue Bond Fund—Expenses of Conducting Criminal Actions Against A. T. Patrick, etc. | \$9 80 |
| | Revenue Bond Fund—Expenses Court of Special Sessions, etc., Second Division | 291 66 |
| | Revenue Bond Fund—Expenses of Making Exact Triangulation, etc. | 220 04 |
| | Revenue Bond Fund—Expenses Park Department, Borough of The Bronx | 4,801 50 |
| | Revenue Bond Fund—Expenses of Renting and Furnishing Building, Training School for Nurses, etc. | 133 33 |
| | Revenue Bond Fund—Expenses Installing Paid Fire Department, Boroughs of Queens and Richmond | 1,038 16 |
| | Revenue Bond Fund—Judgments | 43,678 49 |
| | Revenue Bond Fund—Maintenance Parks, etc., Boroughs of Manhattan and Richmond | 3,834 68 |
| | Revenue Bond Fund—Maintenance of Parks, etc., Boroughs of Brooklyn and Queens | 9,049 92 |
| | Revenue Bond Fund—Payment of County Charges and Expenses | 926 55 |
| | Revenue Bond Fund—Rebuilding, etc., Downing Brook Drains, etc., Borough of The Bronx | 48 00 |
| | Revenue Bond Fund—Repairing, etc., Asphalt Pavements, Borough of Manhattan | 72 08 |
| | Revenue Bond Fund—Repairs County Court-house, New York County | 4,500 00 |
| | Revenue Bond Fund—Repairs and Supplies, Public Buildings and Offices, Borough of Manhattan | 2,727 30 |
| | Revenue Bond Fund—Repairs, etc., Sewers, Borough of Manhattan | 2,416 00 |
| | Revenue Bond Fund—Repairs to Surface Drains, Van Nest, Borough of The Bronx | 98 50 |
| | School Building Fund | 195,192 60 |
| | School Building Fund, Borough of Queens | 408 00 |
| | Sheriff's Fees | 254 57 |
| | Street Cleaning, New Stock, etc., Borough of Queens | 9,600 00 |
| | Street Improvement Fund | 120,141 65 |
| | Unclaimed Salaries and Wages | 871 58 |
| | Unsafe Building Fund, Borough of Manhattan | 75 00 |
| | Water Fund, Boroughs of Manhattan and The Bronx | 36,534 25 |
| | Water Fund, Borough of Brooklyn | 4,458 74 |
| | Water Fund, Borough of Queens | 160 66 |
| | Water-main Fund, No. 3 | 24 95 |
| | Water Revenue, Borough of Brooklyn, 1905 | 600,012 00 |
| | Williamsburg Bridge—Maintenance Fund | 1,198 64 |
| | 1899 and Previous Years. | |
| | Department of Highways, Borough of Manhattan | \$1,337 19 |
| | Supreme Court, First Department | 267 30 |
| | 1904. | |
| | Armory Board, Boroughs of Manhattan and The Bronx | 285 00 |
| | Armory Board, Boroughs of Brooklyn and Queens | 3 67 |
| | Board of City Record | 377 30 |
| | Department of Bridges, Borough of Manhattan | 390 75 |
| | Department of Education—General School Fund | 379 38 |
| | Department of Education, Board of Education | 25 75 |
| | Department of Education, Borough of Manhattan | 656 75 |
| | Department of Education, Borough of Brooklyn | 31 24 |
| | Department of Education, Borough of Richmond | 3 97 |
| | Department of Health, Borough of Brooklyn | 30 55 |
| | Normal College | 21 85 |
| | Police Department | 64 00 |
| | 1905. | |
| | Armory Board, Boroughs of Manhattan and The Bronx | 625 53 |
| | Armory Board, Boroughs of Brooklyn and Queens | 235 99 |
| | Bellevue and Allied Hospitals | 6,124 05 |
| | Board of Aldermen and City Clerk | 544 00 |
| | Board of Assessors | 6 25 |
| | Board of Building Examiners | 28 30 |
| | Board of City Record | 119 00 |
| | Board of Elections | 8,359 10 |
| | Board of Estimate and Apportionment | 14 90 |
| | Brooklyn Disciplinary Training School | 201 04 |
| | Brooklyn Howard Colored Orphan Asylum Society | 2,602 43 |
| | Brooklyn Maternity | 149 17 |
| | Brooklyn Society for the Prevention of Cruelty to Children | 666 74 |
| | Children's Aid Society | 6,730 07 |
| | City Court of New York | 100 13 |
| | City Magistrates' Courts, First Division | 67 00 |
| | City Magistrates' Courts, Second Division | 739 88 |
| | Civil Service Commission | 7 00 |
| | College of The City of New York | 28,065 16 |
| | Commissioners of Accounts | 388 68 |
| | Coroners, Borough of Brooklyn | 144 47 |
| | Coroners, Borough of Richmond | 88 00 |
| | Corporation Advertising, Borough of Brooklyn | 3,333 32 |
| | Costs of Commitments of Insane Persons | 58 00 |
| | Court of Special Sessions—First Division | 16 50 |
| | Department of Bridges, Borough of Manhattan | 2,781 42 |
| | Department of Bridges, Borough of The Bronx | 88 00 |
| | Department of Bridges, Borough of Brooklyn | 249 00 |
| | Department of Bridges, Borough of Queens | 47 71 |
| | Department of Bridges, Borough of Richmond | 27 59 |
| | Department of Correction, Borough of Manhattan | 8,592 83 |
| | Department of Correction, Borough of Brooklyn | 3,134 30 |
| | Department of Education—General School Fund | 15,374 49 |
| | Department of Education—Board of Education | 3,090 99 |
| | Department of Education, Borough of Manhattan | 13,162 30 |
| | Department of Education, Borough of The Bronx | 3,248 39 |
| | Department of Education, Borough of Brooklyn | 80,918 95 |
| | Department of Education, Borough of Queens | 6,102 90 |
| | Department of Education, Borough of Richmond | 975 53 |
| | Department of Finance | 1,266 40 |
| | Department of Finance—Chamberlain's Office | 10 17 |
| | Department of Health | 4,010 02 |
| | Department of Parks, Boroughs of Manhattan and Richmond | 16,998 27 |
| | Department of Parks, Borough of The Bronx | 12,808 62 |
| | Department of Parks, Boroughs of Brooklyn and Queens | 8,267 09 |
| | Department of Public Charities | 13,547 08 |
| | Department of Water Supply, Gas and Electricity, Boroughs of Manhattan and The Bronx | 12,602 41 |
| | Department of Water Supply, Gas and Electricity, Borough of Brooklyn | 804 25 |
| | Department of Water Supply, Gas and Electricity, Borough of Queens | 3,993 44 |
| | Department of Street Cleaning, Boroughs of Manhattan, The Bronx and Brooklyn | 107,784 01 |
| | Fire Department, Boroughs of Manhattan and The Bronx | 8,694 64 |
| | Fire Department, Boroughs of Brooklyn and Queens | 6,816 53 |
| | Hebrew Infant Asylum, City of New York | 1,132 26 |
| | Industrial School Association, etc., Brooklyn, E. D. | 3,149 29 |
| | Interest on the City Debt | 13,059 00 |
| | Interest on Revenue Bonds of 1905 | 14,874 79 |
| | J. Hood Wright Memorial Hospital, etc. | 549 48 |
| | Law Department | 2,587 55 |
| | Maternity of Long Island College Hospital | 108 00 |
| | Methodist Episcopal Hospital, Borough of Brooklyn | 717 08 |
| | Mission of the Immaculate Virgin, etc. | 10,538 30 |
| | Missionary Sisters Third Order of St. Francis | 8,096 95 |
| | Mount Sinai Hospital of the City of New York | 3,857 14 |
| | Municipal Courts, City of New York | 804 36 |
| | Municipal Explosives Commission | 126 05 |
| | New Amsterdam Eye and Ear Hospital | 12 00 |
| | New York Catholic Protectory | 4,885 19 |
| | New York Infant Asylum | 3,552 94 |
| | New York Juvenile Asylum | 2,879 57 |
| | New York Ophthalmic and Aural Institute | 100 00 |
| | New York Ophthalmic Hospital | 955 66 |
| | Normal College | 12,454 26 |
| | Police Department | 12,648 54 |
| | President of the Borough of Manhattan— | |
| | Bureau of Buildings | 46 91 |
| | Bureau of Engineer of Street Openings | 13 50 |
| | Bureau of Highways | 16,979 59 |
| | Bureau of Incumbrances | 1,489 00 |
| | Bureau of Public Baths | 3,194 25 |
| | Bureau of Public Buildings and Offices | 7,401 63 |
| | Bureau of Sewers | 1,553 10 |
| | General Administration | 97 83 |
| | President of the Borough of The Bronx— | |
| | Bureau of Buildings | 128 30 |
| | Bureau of Highways | 4,454 50 |
| | Bureau of Public Baths | 68 57 |
| | Bureau of Public Buildings and Offices | 1,180 99 |
| | Bureau of Sewers | 3,312 36 |
| | General Administration | 50 00 |
| | Topographical Bureau | 250 05 |
| | President of the Borough of Brooklyn— | |
| | Bureau of Buildings | 122 41 |
| | Bureau of Highways | 5,909 39 |
| | Bureau of Incumbrances | 109 52 |
| | Bureau of Public Buildings and Offices | 1,618 68 |
| | Bureau of Sewers | 2,789 66 |
| | General Administration | 4 42 |
| | Topographical Bureau | 79 50 |

\$4,762,190 73

| | | | |
|------------------|---|---|--------------|
| 1905. Dec. 23 | By Tapping, Borough of Manhattan | Savage | \$164 50 |
| | Tapping, Borough of The Bronx | Lynch | 173 50 |
| | | | \$338 00 |
| | General Fund, Boroughs of Manhattan and The Bronx | U. S. Treasurer | \$7 00 |
| | | Woodbury | 707 50 |
| | | Byrnes | 14,411 50 |
| | | Comptroller | 1 50 |
| | | Keating | 25 00 |
| | | Dalton | 7,032 76 |
| | | Savage | 262 63 |
| | | Haffen | 650 49 |
| | General Fund, Borough of Brooklyn | Society for Prevention of Cruelty to Children | 808 00 |
| | | Byrnes | 74,478 00 |
| | General Fund, Borough of Queens | Goldner | 130 00 |
| | | | 92,508 41 |
| | President of the Borough of Richmond— | | |
| | Bureau of Street Cleaning, Labor, Maintenance and Supplies, 1905 | Cromwell | 15 00 |
| | Department of Education—General School Fund, 1904 | Comptroller | 406 26 |
| | Department of Education—General School Fund, 1905 | " | 15,594 14 |
| | Fire Department, Boroughs of Manhattan and The Bronx—Salaries of Engine and Hook and Ladder Companies, 1905 | Timmerman | 112 87 |
| | Fire Department—Boroughs of Manhattan and The Bronx—Salaries Headquarters, etc., 1905 | " | 9 12 |
| | Police Department—Police Fund, 1905 | " | 235 34 |
| | 4½ per cent. Revenue Bonds, 1903 | Harvey Fisk & Sons | 1,000,000 00 |
| | 3 per cent. Special Revenue Bonds | Commissioners Sinking Fund | 100,000 00 |
| | Proceeds of Sale 3 per cent. Corporate Stock for Various Municipal Purposes | " | 40,000 00 |
| | Proceeds of Sale, 3 per cent. Corporate Stock to Provide Water Supply | " | 25,000 00 |
| | Boroughs of Manhattan and The Bronx—Arrears of Taxes, 1898, etc. | Collector of Assessments | 3,590 61 |
| | Interest on Taxes, 1898, etc. | " | 2,476 48 |
| | Street Improvement Fund, June 15, 1886 | " | 7,845 94 |
| | Interest on Assessments—Street Improvement Fund | " | 2,131 12 |
| | Interest on Assessments—Fund for Street and Park Openings | " | 92 09 |
| | Additional Public Park Fund | " | 663 67 |
| | Charges on Arrears of Taxes | " | 51 00 |
| | Charges on Arrears of Assessments | " | 6 00 |
| | Towns of Westchester—Taxes and Assessments | " | 302 98 |
| | Towns of Westchester—Interest on Taxes and Assessments | " | 371 80 |
| | Towns of Westchester—Fees, etc. | " | 17 50 |
| | Annexed Territory, Westchester County—Taxes | " | 4 85 |
| | Annexed Territory, Westchester County—Interest on Taxes | " | 10 94 |
| | Borough of Brooklyn— | | |
| | Arrears of Taxes, 1897, etc. | " | 746 03 |
| | Arrears of Taxes, County Towns | " | 9 81 |
| | Interest on Taxes, 1897, etc. | " | 597 07 |
| | Eighth Ward Improvement Fund—Installments | " | 3,087 09 |
| | Eighth Ward Improvement Fund—Full Payments | " | 279 56 |
| | Twenty-sixth Ward—Main Sewer—Installments | " | 3,618 22 |
| | Twenty-sixth Ward—Main Sewer—Full Payments | " | 752 18 |
| | Sewer Assessment—Twenty-ninth Ward—Installments | " | 64 31 |
| | Flagging Tax Assessments, Thirtieth Ward—Installments | " | 22 03 |
| | Sewerage Fund, Laws of 1892 and 1894 | " | 14 74 |
| | Assessments for Local Improvements, Town of New Lots—Installments | " | 399 23 |
| | Assessments for Local Improvements, Late Town of New Utrecht | " | 35 34 |
| | Assessments for Local Improvements, Flatlands | " | 5 31 |
| | Local Improvements, Late Town of New Utrecht | " | 139 44 |
| | Unpaid Assessments, Thirty-first Ward, Town of Gravesend | " | 3 16 |
| | Sales for Unpaid Assessments, Town of New Utrecht | " | 3,088 37 |
| | Interest on Assessments | " | 610 67 |
| | Advertising Sales | " | 4 00 |
| | Redemption Fund—Laws of 1885, etc. | " | 45 82 |
| | Arrears of Water Rents, 1897, etc. | " | 195 50 |
| | Interest on Water Rents, 1897, etc. | " | 209 15 |
| | Borough of Queens— | | |
| | Long Island City: | | |
| | Arrears of Taxes | " | 313 43 |
| | Interest on Taxes | " | 219 87 |
| | Arrears of Water Taxes | " | 10 38 |
| | Interest on Water Taxes | " | 6 12 |
| | Sales for Arrears of Taxes | " | 152 64 |
| | Interest on Sales for Arrears of Taxes | " | 79 48 |
| | General Improvement Commission, Installments | " | 9 25 |
| | General Improvement Commission, Interest | " | 86 |
| | Town of Newtown: | | |
| | Arrears of Taxes | " | 11 11 |
| | Interest on Taxes | " | 9 44 |
| | Arrears of School Taxes | " | 9 60 |
| | Interest on School Taxes | " | 5 37 |
| | Sales for Arrears of Taxes | " | 7 45 |
| | Interest on Sales for Arrears of Taxes | " | 19 91 |
| | Town of Flushing: | | |
| | Arrears of Taxes | " | 202 91 |
| | Interest on Taxes | " | 117 06 |
| | Arrears of School Taxes | " | 52 25 |
| | Interest on School Taxes | " | 29 26 |
| | Sales for Arrears of Taxes | " | 1,042 57 |
| | Interest on Sales for Arrears of Taxes | " | 1,157 02 |
| | Notices, Sales for Arrears of Taxes | " | 9 25 |
| | Village of Flushing: | | |
| | Sales for Arrears of Taxes | " | 14 71 |
| | Interest on Sales for Arrears of Taxes | " | 1 80 |
| | Village of Whitestone: | | |
| | Assessments for Local Improvements | " | 2 75 |
| | Interest on Assessments for Local Improvements | " | 1 33 |
| | Village of College Point: | | |
| | Arrears of Taxes | " | 3 72 |
| | Interest on Taxes | " | 8 92 |
| | Sales for Arrears of Taxes | " | 60 61 |
| | Interest on Sales for Arrears of Taxes | " | 157 04 |
| | Town of Jamaica: | | |
| | Arrears of Taxes | " | 70 34 |
| | Interest on Taxes | " | 39 40 |
| | Arrears of School Taxes | " | 70 55 |
| | Interest on School Taxes | " | 40 03 |
| | Village of Jamaica: | | |
| | Arrears of Taxes | " | 178 16 |
| | Interest on Taxes | " | 329 25 |
| | Village of Richmond Hill: | | |
| | Arrears of Taxes | " | 16 00 |
| | Interest on Taxes | " | 15 35 |
| | Town of Hempstead: | | |
| | Arrears of Taxes | " | 13 98 |
| | Interest on Taxes | " | 14 67 |
| | Arrears of School Taxes | " | 9 25 |
| | Interest on School Taxes | " | 5 83 |
| | Sales for Arrears of Taxes | " | 17 90 |
| | Interest on Sales for Arrears of Taxes | " | 29 35 |
| | Taxes, Arrears Commission | " | 7 09 |
| | Interest on Taxes, Arrears Commission | " | 7 66 |
| | Village of Far Rockaway: | | |
| | Arrears of Taxes | " | 32 75 |
| | Interest on Taxes | " | 35 51 |

| 1905. Dec. 23 | To President of the Borough of Queens— | | | 1905. Dec. 23 | By Borough of Queens— | | | | |
|------------------|--|------------|--|------------------|-------------------------------------|-----------------------------|--------|--|----------------|
| | | | | | | | | | |
| | Bureau of Highways..... | \$1,173 36 | | | Arverne-by-the-Sea: | | | | |
| | Bureau of Sewers..... | 1,150 48 | | | Arrears of Taxes..... | Collector of Assessments... | \$0 70 | | |
| | Bureau of Street Cleaning..... | 4,760 92 | | | Interest on Taxes..... | " | 36 | | |
| | General Administration..... | 206 59 | | | | | | | |
| | Topographical Bureau..... | 1,515 25 | | | Borough of Richmond— | | | | |
| | President of the Borough of Richmond— | | | | State, Town and County Taxes: | | | | |
| | Bureau of Engineering..... | 57 00 | | | Northfield..... | " | 40 70 | | |
| | Bureau of Highways..... | 2,367 87 | | | Southfield..... | " | 11 28 | | |
| | Bureau of Public Buildings and Offices..... | 23 33 | | | Middletown..... | " | 23 78 | | |
| | Bureau of Sewers..... | 405 02 | | | Castleton..... | " | 6 73 | | |
| | Bureau of Street Cleaning..... | 2,726 61 | | | Village Taxes, Edgewater..... | " | 18 11 | | |
| | General Administration..... | 23 70 | | | Village Taxes, New Brighton..... | " | 4 00 | | |
| | Protestant Episcopal House of Mercy..... | 160 03 | | | Road Taxes, Town of Southfield..... | " | 67 | | |
| | Queens Borough Library..... | 81 68 | | | Lamp Taxes, Edgewater..... | " | 8 11 | | |
| | Redemption of the City Debt..... | 2,300 00 | | | Lamp Taxes, New Brighton..... | " | 4 05 | | |
| | Rents..... | 1,635 00 | | | School Taxes, 29 Districts..... | " | 52 27 | | |
| | St. James' Home..... | 1,666 64 | | | Interest on Taxes..... | " | 56 80 | | |
| | St. John's Guild..... | 173 40 | | | Assessments for Local Improvements, | " | 58 70 | | |
| | St. Mark's Hospital, New York City..... | 1,098 20 | | | Edgewater..... | " | | | |
| | St. Mary's General Hospital, City of Brooklyn..... | 2,206 80 | | | Assessments for Local Improvements, | " | 370 71 | | |
| | St. Vincent's Hospital, City of New York..... | 7,031 20 | | | New Brighton..... | " | 457 66 | | |
| | Seton Hospital, New York City..... | 632 49 | | | Interest on Assessments..... | " | | | |
| | Tenement House Department..... | | | | | | | | \$2,034,522 04 |
| | <i>New York County.</i> | | | | | | | | |
| | Commissioner of Jurors..... | 34 42 | | | | | | | |
| | Court of General Sessions..... | 14 88 | | | | | | | |
| | District Attorney..... | 793 98 | | | | | | | |
| | Fees and Expenses of Jurors..... | 27 00 | | | | | | | |
| | Supreme Court, First Department..... | 1,489 28 | | | | | | | |
| | Surrogates' Court..... | 437 10 | | | | | | | |
| | <i>Kings County.</i> | | | | | | | | |
| | Board of City Record..... | 611 84 | | | | | | | |
| | County Clerk..... | 99 45 | | | | | | | |
| | County Court..... | 593 85 | | | | | | | |
| | District Attorney..... | 98 45 | | | | | | | |
| | Fees and Expenses of Jurors..... | 251 25 | | | | | | | |
| | Register..... | 12 30 | | | | | | | |
| | Sheriff..... | 614 41 | | | | | | | |
| | Stenographer to Grand Jury..... | 309 20 | | | | | | | |
| | Supreme Court, Second Department..... | 59 58 | | | | | | | |
| | <i>Queens County.</i> | | | | | | | | |
| | Commissioner of Jurors..... | 116 00 | | | | | | | |
| | County Contingent Fund..... | 400 00 | | | | | | | |
| | District Attorney's Office..... | 503 99 | | | | | | | |
| | Supreme Court and County Court..... | 48 70 | | | | | | | |
| | <i>Richmond County.</i> | | | | | | | | |
| | Commissioner of Jurors..... | 153 03 | | | | | | | |
| | Fees and Expenses of Jurors..... | 96 00 | | | | | | | |
| | | | | | | | | | \$8,456,610 16 |
| | Balance..... | | | | | | | | |

Dec. 23, 1905. By Balance..... \$3,170,496 35

E. & O. E., F. W. SMITH, Bookkeeper.

PATRICK KEENAN, City Chamberlain.

THE COMMISSIONERS OF THE SINKING FUNDS OF THE CITY OF NEW YORK, in account with PATRICK KEENAN, Chamberlain, for and during the week ending December 23, 1905.

| 1905 Dec. 23 | | | | SINKING FUND FOR THE REDEMPTION OF THE CITY DEBT. | | SINKING FUND FOR THE PAYMENT OF INTEREST ON THE CITY DEBT. | | SINKING FUND, REDEMPTION NO. 2. | | SINKING FUND, CITY OF BROOKLYN. | | SINKING FUND, CITY OF NEW YORK. | |
|-----------------|-----------------------------|-------------------------------|--------------|---|----------------|--|--------------|------------------------------------|-------------|------------------------------------|-------------|------------------------------------|--------------|
| | | | | DR. | CR. | DR. | CR. | DR. | CR. | DR. | CR. | DR. | CR. |
| | By Balances as per last ac- | | | | | | | | | | | | |
| | count current..... | | | | | | | | | | | | |
| | Assessment Fund..... | Collector of Assessments..... | \$38 50 | | \$1,332,445 25 | | \$913,141 44 | | \$55,342 19 | | \$60,393 15 | | \$181,640 14 |
| | Street Improvement | " | 4 75 | | | | | | | | | | |
| | Fund..... | | | | | | | | | | | | |
| | Sundry Licenses, Bor- | Corrigan..... | \$3,107 50 | | | | | | | | | | |
| | ough of Manhattan..... | | | | | | | | | | | | |
| | Sundry Licenses, Bor- | Griffin..... | 1,292 50 | | | | | | | | | | |
| | ough of Brooklyn..... | | | | | | | | | | | | |
| | Sundry Licenses, Bor- | Smith..... | 2 50 | | | | | | | | | | |
| | ough of Queens..... | | 4,402 50 | | | | | | | | | | |
| | Market Rents and Fees, | Byrnes..... | \$2,652 68 | | | | | | | | | | |
| | Borough of Manhattan..... | | | | | | | | | | | | |
| | Market Rents and Fees, | " | 1,149 00 | | | | | | | | | | |
| | Borough of Brooklyn..... | | 3,801 68 | | | | | | | | | | |
| | Dock and Slip Rents, | Featherson..... | \$11,980 80 | | | | | | | | | | |
| | Borough of Manhattan..... | | | | | | | | | | | | |
| | Dock and Slip Rents, | " | 475 85 | | | | | | | | | | |
| | Borough of Brooklyn..... | | | | | | | | | | | | |
| | Dock and Slip Rents, | " | 23 31 | | | | | | | | | | |
| | Borough of Queens..... | | 12,479 96 | | | | | | | | | | |
| | Sales of Real Estate..... | Byrnes..... | 101 00 | | | | | | | | | | |
| | Street Vaults, Borough | Brackenridge..... | 60 00 | | | | | | | | | | |
| | of Brooklyn..... | | | | | | | | | | | | |
| | Interest on City Treas- | | 73 43 | | | | | | | | | | |
| | ury Balances..... | | 219 17 | | | | | | | | | | |
| | Interest on Deposits..... | Dalton..... | 797 50 | | | | | | | | | | |
| | Street Vaults, Borough | | | | 21,978 49 | | | | | | | | |
| | of Manhattan..... | | | | | | | | | | | | |
| | Arrears of Croton Water | Austen..... | \$3,145 84 | | | | | | | | | | |
| | Rents, City of New | | | | | | | | | | | | |
| | York..... | Collector of Assessments..... | 2,879 30 | | | | | | | | | | |
| | Arrears of Croton Water | " | 575 77 | | | | | | | | | | |
| | Rents, City of New | " | 101 35 | | | | | | | | | | |
| | York..... | " | 52 93 | | | | | | | | | | |
| | Interest on Croton Water | | | | | | | | | | | | |
| | Rents, City of New | Savage..... | \$182,249 92 | | | | | | | | | | |
| | York..... | | | | | | | | | | | | |
| | Arrears of Croton Water | Lynch..... | 10,196 60 | | | | | | | | | | |
| | Rents, 1897, etc..... | | 192,446 52 | | | | | | | | | | |
| | Interest on Croton Water | | | | | | | | | | | | |
| | Rents, 1897, etc..... | Byrnes..... | \$830 75 | | | | | | | | | | |
| | Croton Rents and Penal- | " | 1,863 00 | | | | | | | | | | |
| | ties, Borough of Man- | | 2,693 75 | | | | | | | | | | |
| | hattan..... | | | | | | | | | | | | |
| | Croton Rents and Penal- | " | \$13 00 | | | | | | | | | | |
| | ties, Borough of The | " | 8 00 | | | | | | | | | | |
| | Bronx..... | | 21 00 | | | | | | | | | | |
| | House Rents, Borough | Featherson..... | 14,931 32 | | | | | | | | | | |
| | of Manhattan..... | " | 2,500 00 | | | | | | | | | | |
| | House Rents, Borough | " | 1,462 15 | | | | | | | | | | |
| | of Brooklyn..... | | | | | | | | | | | | |
| | Ground Rents, Borough | Meyerroe..... | 3 00 | | | | | | | | | | |
| | of Manhattan..... | | 26 67 | | | | | | | | | | |
| | Ground Rents, Borough | | | | | | | | | | | | |
| | of Brooklyn..... | | | | | | | | | | | | |
| | Ferriages, Staten Island | | | | | | | | | | | | |
| | Ferry..... | | | | | | | | | | | | |
| | Ferry Rents..... | | | | | | | | | | | | |
| | Ferry Privileges..... | | | | | | | | | | | | |
| | Fines and Penalties, Bor- | | | | | | | | | | | | |
| | ough of Queens..... | | | | | | | | | | | | |
| | Interest on Deposits..... | | | | | | | | | | | | |
| | Prospect Park Improve- | Collector of Assessments..... | \$3,312 80 | | | | | | | | | | |
| | ment—Installments..... | " | 109 30 | | | | | | | | | | |
| | Prospect Park Improve- | " | 89 22 | | | | | | | | | | |
| | ment—Full Payments..... | | | | | | | | | | | | |
| | Prospect Park Improve- | | | | | | | | | | | | |
| | ments—Installments..... | | | | | | | | | | | | |
| | Interest..... | | | | | | | | | | | | |
| | Revenue from Invest- | | | | | | | | | | | | |
| | ments..... | | | | | | | | | | | | |

3,597 46

| | | SINKING FUND FOR THE REDEMPTION OF THE CITY DEBT. | | SINKING FUND FOR THE PAYMENT OF INTEREST ON THE CITY DEBT. | | SINKING FUND, REDEMPTION NO. 2. | | SINKING FUND, BROOKLYN. | | SINKING FUND, CITY OF NEW YORK. | |
|------------------|--|---|----------------|--|----------------|------------------------------------|-------------|----------------------------|-------------|------------------------------------|--------------|
| | | Dr. | Cr. | Dr. | Cr. | Dr. | Cr. | Dr. | Cr. | Dr. | Cr. |
| 1905. Dec. 23 | To Sinking Fund Redem- tion..... | | | | | | | | | | |
| | Sinking Fund—Interest..... | \$66,200 00 | | \$100,643 00 | | | | | | | |
| | Sinking Fund Redem- tion No. 2..... | | | | | \$5,000 00 | | | | | |
| | Sinking Fund, City of Brooklyn..... | | | | | | | \$5 44 | | | |
| | Sinking Fund, City of New York..... | | | | | | | | | \$95,523 33 | |
| | Balances..... | 1,288,223 74 | | 1,033,638 04 | | 50,342 19 | | 63,915 17 | | 82,116 81 | |
| | | \$1,354,423 74 | \$1,354,423 74 | \$1,134,281 04 | \$1,134,281 04 | \$55,342 19 | \$55,342 19 | \$63,920 61 | \$63,920 61 | \$181,640 14 | \$181,640 14 |

Dec. 23, 1905. By Balances..... \$1,288,223 74 \$1,033,638 04 \$50,342 19 \$63,915 17 \$82,116 81
E. & O. E., F. W. SMITH, Bookkeeper. PATRICK KEENAN, City Chamberlain.

THE COMMISSIONERS OF THE SINKING FUNDS OF THE CITY OF NEW YORK, in account with PATRICK KEENAN, Chamberlain, for and during the week ending December 23, 1905.

| | | WATER SINKING FUND, CITY OF NEW YORK. | | WATER SINKING FUND, CITY OF BROOKLYN. | | SINKING FUND, LONG ISLAND CITY—REDEMPTION OF REVENUE BONDS. | | SINKING FUND, LONG ISLAND CITY—REDEMPTION OF FIRE BONDS. | | SINKING FUND, LONG ISLAND CITY—REDEMPTION OF WATER BONDS. | |
|------------------|---|--|-----|--|--------------|---|-------------|--|-----|---|-----|
| | | Dr. | Cr. | Dr. | Cr. | Dr. | Cr. | Dr. | Cr. | Dr. | Cr. |
| 1905. Dec. 16 | By Balances, as per last account current..... | | | | \$104,915 91 | | \$23,655 44 | | | | |
| " 23 | Transfer Surplus Water Revenue..... | | | | 600,000 00 | | | | | | |
| | Revenue from Investments..... | | | | | | 11 25 | | | | |
| | To Balances..... | | | \$704,915 91 | | \$23,666 69 | | | | | |
| | | | | \$704,915 91 | \$704,915 91 | \$23,666 69 | \$23,666 69 | | | | |

Dec. 23, 1905. By Balances..... \$704,915 91 \$23,666 69
E. & O. E., F. W. SMITH, Bookkeeper. PATRICK KEENAN, City Chamberlain.

DR. THE CITY OF NEW YORK, in account with PATRICK KEENAN, Chamberlain, during the week ending December 23, 1905. CR.

| | | | | | | | |
|------------------|---|------------|--|------------------|--|----------|------------|
| 1905. Dec. 23 | To Witness Fees, New York County..... | \$365 68 | | 1905. Dec. 16 | By Balance, Witness Fees, New York County..... | \$438 45 | |
| | Balance, Witness Fees, New York County..... | \$72 77 | | | Balance, Witness Fees, Queens County..... | 968 70 | |
| | Balance, Witness Fees, Queens County..... | 968 70 | | | Balance, Witness Fees, Richmond County..... | 498 60 | |
| | Balance, Witness Fees, Richmond County..... | 498 60 | | | | | \$1,905 75 |
| | | 1,540 07 | | | | | |
| | | \$1,905 75 | | | | | \$1,905 75 |

E. & O. E., F. W. SMITH, Bookkeeper. Dec. 23, 1905. By Balance..... \$1,540 07
PATRICK KEENAN, City Chamberlain.

DR. THE CITY OF NEW YORK, in account with PATRICK KEENAN, Chamberlain, during the week ending December 23, 1905. CR.

| | | | | | | | |
|------------------|--|-------------|------------|------------------|---|-------------|-------------|
| 1905. Dec. 23 | To Jury Fees, New York County..... | \$5,028 00 | | 1905. Dec. 16 | By Balance, Jury Fees, New York County..... | \$18,161 00 | |
| | Jury Fees, Kings County..... | 2,620 00 | | | Balance, Jury Fees, Kings County..... | 5,542 00 | |
| | Jury Fees, Queens County..... | 79 36 | | | Balance, Jury Fees, Queens County..... | 226 73 | |
| | Jury Fees, Richmond County..... | 77 20 | | | Balance, Jury Fees, Richmond County..... | 1,327 24 | |
| | Balance, Jury Fees, New York County..... | \$13,133 00 | \$7,804 56 | | | | \$25,257 02 |
| | Balance, Jury Fees, Kings County..... | 2,922 00 | | | | | |
| | Balance, Jury Fees, Queens County..... | 147 48 | | | | | |
| | Balance, Jury Fees, Richmond County..... | 1,250 04 | | | | | |
| | | 17,452 46 | | | | | |
| | | \$25,257 02 | | | | | \$25,257 02 |

E. & O. E., F. W. SMITH, Bookkeeper. Dec. 23, 1905. By Balance..... \$17,452 46
PATRICK KEENAN, City Chamberlain.

DR. THE CITY OF NEW YORK, in account with PATRICK KEENAN, Chamberlain, during the week ending December 23, 1905. CR.

| | | | | | | | |
|------------------|-----------------------------|-------------|--|------------------|-------------------------------------|-------------|-------------|
| 1905. Dec. 23 | To Interest Registered..... | \$9,466 20 | | 1905. Dec. 16 | By Balance Interest Registered..... | \$45,124 26 | |
| | Balance..... | 48,114 58 | | " 23 | Interest Registered..... | 12,456 52 | |
| | | \$57,580 78 | | | | | \$57,580 78 |

E. & O. E., F. W. SMITH, Bookkeeper. Dec. 23, 1905. By Balance..... \$48,114 58
PATRICK KEENAN, City Chamberlain.

POLICE DEPARTMENT.

New York, January 22, 1906.

I am directed by the Commissioner to forward for publication the following list of retirements, appointments, etc., in this Department from January 15 to 20, 1906:

January 16, 1906.

Retired—Patrolman William J. Beard, Thirty-first Precinct, pension \$700 per annum.

Death Reported—Patrolman John E. Gilligan, Twenty-seventh Precinct, on January 10; Roundsman John Kroehler, Third Sub-Precinct, on the 14th inst.

WM. H. KIPP, Chief Clerk.

BOROUGH OF QUEENS.

BUREAU OF BUILDINGS.

The following is list of building operations of this Bureau during the week ending January 6, 1906:

| | |
|--|----|
| Plans filed for new buildings (estimated cost, \$207,425)..... | 40 |
| Plans filed for alterations (estimated cost, \$1,825)..... | 6 |
| Building reported as unsafe..... | 1 |
| Other violations of law reported..... | 5 |
| Unsafe building notice issued..... | 1 |
| Violation notices issued..... | 4 |

Geo. A. Brown, Chief Clerk.

CARL BERGER, Superintendent.

MUNICIPAL CIVIL SERVICE COMMISSION.

Municipal Civil Service Commission,
No. 61 Elm Street,
New York City, December 22, 1905.

At a meeting of the Civil Service Commission of The City of New York, held December 6, 1905, it was

Resolved, That clause 2 of Rule XIX. of the Civil Service Rules, be and the same is hereby amended by adding thereto after the word "borough" in the fifth line the following:

—"and for the Counties of Westchester, Putnam, Dutchess, Ulster and Nassau,"—and by adding after the word "borough" in the sixth line:

—"or county;"—and by adding after the word "borough" in the seventh line the following:

—"or county." So that the clause shall read: "The Commission shall establish, and so far as practicable, shall maintain continuously, registration lists of persons eligible for employment under each title in the Labor Class, and where the character of the position requires, may establish separate lists under such titles for each borough

(and for the Counties of Westchester, Putnam, Dutchess, Ulster and Nassau); but a person certified and employed from a borough (or county) list shall not be eligible for transfer or assignment to work in any other borough (or county) within six months from the date of such employment."

—and be it further Resolved, That clause 3 of Rule XIX. of the Civil Service Rules be amended by adding after the word "borough" in the fifth line the following:

—"or county." So that the clause shall read: "For the purposes of such registration, and of the qualifying examinations required, the Labor Class shall be subdivided as follows:

Part I. Laborers and others registered for employment in a designated borough (or county).

Part II. Mechanics and others registered for employment in any borough.

Part III. Mechanics registered for employment in any borough, subject to trade examination." And be it further Resolved, That clause 4 of Rule XIX. of the Civil Service Rules be amended by adding after the words "City of New York" in the eighth line, the following:

—“or within the County in which he resides.”

So that the clause shall read:

“Applications for registration for positions in the Labor Class shall be addressed to the Commission on a prescribed form, signed by the applicant with his name or mark, indicating the position sought, stating under oath such facts as to his age, residence, citizenship, physical condition, previous occupation and experience as the Commission may require, and accompanied by the certificate of three reputable citizens whose residences or places of business are within The City of New York (or within the County in which he resides), to the effect that they have known him personally for not less than one year, that they believe his character and habits of industry and sobriety to be good, and that they have read his statements and believe them to be correct. If the applicant has been employed, at least one of such persons shall be an employer or former employer, who shall certify as to his capacity for the kind of work for which he applies, or an explanation satisfactory to the Commission shall be given as to why such a certificate cannot be obtained. If the application is not in the handwriting of the applicant he shall state by whom it was written, giving the name, occupation and address of such person.”

And be it further

Resolved, That clause 10 of Rule XIX. of the Civil Service Rules be amended by adding thereto the following:

“The name of any person certified as eligible for employment from a county list in connection with the water supply who shall decline such employment shall be stricken from the list from which such certification is made, unless such declination be for the reason of residence in a township other than that in which the duties are to be performed.”

So that the clause shall read:

“When the services of Laborers are required in any department, office or institution, the appointing officer thereof shall notify the Commission, stating the character of the work to be performed, the place of employment, the number of persons required, the wages to be paid and the probable duration of such employment. The Commission shall thereupon certify from the appropriate list the names of those standing highest thereon, and, except as herein provided, such certification, and appointments or selections for employment therefrom, shall be made in the manner prescribed by Rule XI. for positions in the Competitive Class. (The name of any person certified as eligible for employment from a county list in connection with the water supply who shall decline such employment shall be stricken from the list from which such certification is made, unless such declination be for the reason of residence in a township other than that in which the duties are to be performed.)”

WM. F. BAKER,
President.

Attest:

Henry Berlinger, Secretary.

New York City, January 4, 1906.

I hereby approve the foregoing resolution.

GEO. B. McCLELLAN,
Mayor.

State of New York, Office of
State Civil Service Commission,
Albany, January 12, 1906.

The foregoing amendments to Rule XIX. of the Civil Service Rules for The City of New York, having been duly examined, are hereby approved by the State Civil Service Commission.

Attest:

JOHN C. BIRDSEYE,
Secretary.

Municipal Civil Service Commission,
No. 61 Elm Street,
New York City, December 22, 1905.

At a meeting of the Civil Service Commission held December 6, 1905, it was

Resolved, That the classification of positions in the Exempt Class in the Department of Water Supply, Gas and Electricity be amended by substituting for the title “Chief Engineer of Surface Construction” the title Chief Engineer of Light and Power.

WM. F. BAKER,
President.

Attest:

Henry Berlinger, Secretary.

New York City, January 4, 1906.

I hereby approve the foregoing amendment.

GEO. B. McCLELLAN,
Mayor.

State of New York, Office of
State Civil Service Commission,
Albany, January 12, 1906.

The foregoing resolution of the Municipal Civil Service Commission of New York City, amending the classification of positions in the Exempt Class in the Department of Water Supply, Gas and Elec-

tricity, having been duly examined, is hereby approved by the State Civil Service Commission.

Attest:

JOHN C. BIRDSEYE,
Secretary.

Municipal Civil Service Commission,
No. 61 Elm Street,
New York City, November 24, 1905.

At a meeting of the Civil Service Commission of The City of New York, held November 22, 1905, it was

Resolved, That the classification of positions in the Competitive Class, Part I, Group II, as fixed by the Civil Service Rules, be and the same is hereby amended by including therein, after the title “Storekeeper” the following:

Sealer of Weights and Measures.
ALFRED J. TALLEY,
Acting President.

Attest:

Henry Berlinger, Secretary.

New York City, December 14, 1905.

I hereby approve the foregoing amendment.

GEO. B. McCLELLAN,
Mayor.

State of New York, Office of
State Civil Service Commission,
Albany, January 12, 1906.

The foregoing resolution of the Municipal Civil Service Commission of New York City having been duly examined, is hereby approved by the State Civil Service Commission.

Attest:

JOHN C. BIRDSEYE,
Secretary.

BOARD OF ALDERMEN.

Public notice is hereby given that the Committee on Finance will hold a public hearing in the Aldermanic Chamber in the City Hall, in the Borough of Manhattan, on Monday, January 29, 1906, at 2.30 o'clock, on the following matter:

An ordinance providing for an issue of Corporate Stock in the sum of five hundred thousand dollars (\$500,000) to provide means for the erection of a new municipal building for the Borough of Brooklyn.

All persons interested in the above matter are respectfully invited to attend.

P. J. SCULLY, City Clerk,
and Clerk of the Board of Aldermen.

Public notice is hereby given that the Committee on Finance of the Board of Aldermen will hold a public hearing in the Aldermanic Chamber in the City Hall, in the Borough of Manhattan, on Monday, January 29, 1906, at 2 o'clock, on the following matter:

Ordinance for an issue of Corporation Stock to the amount of \$5,640,000 to provide means for the improvement of the Water Supply System.

All persons interested in the above matter are respectfully invited to attend.

P. J. SCULLY, City Clerk,
and Clerk of the Board of Aldermen.

CHANGES IN DEPARTMENTS.

DEPARTMENT OF DOCKS AND FERRIES.

January 19—William J. McCoy has been reinstated to the position of Dock Laborer, with compensation at the regular rate.

DEPARTMENT OF PARKS.

Borough of The Bronx.

January 19—Discharge of Michael Farmer of No. 426 West One Hundred and Twenty-fifth street, Stationary Engineer, to take effect at the close of the day's work January 19, 1906.

CORPORATION COUNSEL.

January 22—Patrick J. Walsh, Assistant, at an annual salary of \$1,500, has resigned. His resignation was accepted to take effect January 1, 1906.

Andrew Rossi, Topographical Draughtsman in the Bureau of Street Openings of this Department, at an annual salary of \$1,500, died on January 16, 1906.

Promoted Michael J. Curley, a Clerk in the Bureau of Street Openings, to the fifth grade, at \$1,500 per annum, to take effect on February 1, 1906.

PRESIDENT OF THE BOROUGH OF BROOKLYN.

January 22—The following named persons, employees in the Bureau of Highways, this Department, were suspended for lack of work, to date from the 22d inst.:

Foremen.

David F. Daly, No. 608 Henry street.
E. D. Buckman, No. 875a Greene avenue.

James Hanna, No. 828 Classon avenue.
Thomas F. Chambers, No. 46 Cheever place.

James McCloskey, No. 31 Dodworth street.

William Quirk, No. 191 Skillman street.
Michael Hardy, No. 779 Flatbush avenue.

John J. Duane, No. 117 Seeley street.
Edward Farrell, No. 907 Dean street.

Assistant Foremen.

Niel Bradley, No. 81 Hall street.
Stephen E. Abrams, East Ninety-second street, near Avenue L.
C. J. McCue, No. 80 Smith street.

Pavers.

John Keenan, No. 1434 Prospect place.
Edward Hanley, No. 194 Eleventh street.
Henry Mullen, No. 459 Madison street.
John Berdisky, No. 211 Huron street.
William Ryan, No. 304 Forty-seventh street.

Patrick Doran, No. 174 South First street.

Michael Conly, No. 499 Graham avenue.
James Cassidy, No. 931 Gates avenue.
Owen Dowd, No. 495 St. Mark's avenue.

Frank Connor, No. 12 Underhill avenue.

Bernard O'Rourke, No. 524 Sterling place.

Michael Shannon, No. 336 Forty-second street.

Bernard Doran, No. 568 Driggs avenue.
Hugh McNally, No. 332 Bergen street.

Patrick Bowen, No. 540 Prospect place.
Cornelius Bowen, No. 540 Prospect place.

John Carroll, No. 68 Bergen street.

Martin Carey, No. 34 Division avenue.

John Cunningham, No. 334 Flushing avenue.

Dennis Clabby, No. 1505 Dean street.

Morris Mullen, No. 459 Madison street.

Rammers.

Michael Austin, No. 997 Pacific street.
Michael Sullivan, No. 143 Skillman avenue.

Patrick McGrath, No. 796 Myrtle avenue.

Patrick Cavanagh, No. 880 Bergen street.

Charles Breslin, No. 100 Classon avenue.

Thomas Thompson, No. 869 Fifth avenue.

David Berry, No. 654 Thirty-ninth street.

John Marnell, No. 53 Kosciusko street.

Martin Kane, No. 554 Central avenue.

Hugh Williams, No. 155 Eleventh street.

Michael Ryan, No. 1011 Pacific street.

Flaggers.

Thomas Doyle, No. 282 Adelphi street.

Daniel J. Meaney, No. 19 Sycamore street.

Thomas Coffey, No. 694 Trinity avenue, The Bronx.

James Rankellor, No. 328 East Seventieth street, New York.

J. B. McMahon, No. 106 Walworth street.

DEPARTMENT OF FINANCE.

January 22—Resigned January 20, 1906, Abram L. Wolbarst, M. D., Medical Examiner in the Law and Adjustment Division.

Appointed January 21, 1906, P. J. Murray, M. D., of No. 815a Willoughby avenue, Borough of Brooklyn, as Medical Examiner in the Law and Adjustment Division, with salary of \$2,500 per annum.

PRESIDENT OF THE BOROUGH OF THE BRONX.

January 19—Death of Edward F. Riley of McCombs street, Kingsbridge, Laborer in the Bureau of Sewers, on January 17, 1906.

BELLEVUE AND ALLIED HOSPITALS.

At a meeting of the Board of Trustees held December 27, 1905, the action of the President in the following appointments, dismissals, resignations, etc., was ratified and approved by the Board:

Appointments.

December 1, 1905, Kenney, Peter, Hospital Helper, \$150.

December 1, 1905, Lynch, Annie, Hospital Helper, \$150.

December 1, 1905, Dillon, Laura, Hospital Helper, \$150.

December 1, 1905, Kelly, Monaca, Hospital Helper, \$240.

December 1, 1905, Holland, Mary, Hospital Helper, \$150.

December 1, 1905, Clark, Frank, Hospital Helper, \$150.

December 1, 1905, Becker, Elizabeth, Trained Nurse, \$600.

December 1, 1905, Delavan, Walter, Trained Nurse, \$600.

December 1, 1905, Wein, Annie, Hospital Helper, \$150.

December 1, 1905, Mack, William, Hospital Helper, \$150.

December 1, 1905, Bonn, Martha, Hospital Helper, \$150.

December 1, 1905, Coleman, Mary J., Hospital Helper, \$240.

December 1, 1905, Christin, Anna, Pupil Nurse, \$96.

December 1, 1905, Naugle, Mary, Pupil Nurse, \$96.

December 1, 1905, Irving, Adelaide, Pupil Nurse, \$96.

December 1, 1905, Haugartner, Lizzie, Trained Nurse, \$600.

December 1, 1905, Stasen, Charles, Hospital Helper, \$240.

December 1, 1905, McCarthy, Charles, Pupil Nurse, \$120.

December 1, 1905, Butler, Helen, Pupil Nurse, \$96.

December 1, 1905, Browning, Walter, Hospital Helper, \$240.

December 1, 1905, Mattingly, Grace, Hospital Helper, \$240.

December 1, 1905, Murphy, James, Hospital Helper, \$240.

December 2, 1905, Lasson, Charles, Hospital Helper, \$240.

December 2, 1905, Bonn, Sarah, Hospital Helper, \$180.

December 2, 1905, Gorman, Edward, Hospital Helper, \$180.

December 3, 1905, Kelly, Mary, Hospital Helper, \$150.

December 3, 1905, Harrington, Mary, Hospital Helper, \$150.

December 3, 1905, Peterson, Albert, Pupil Nurse, \$120.

December 4, 1905, Morrison, Kate, Hospital Helper, \$150.

December 4, 1905, Hines, Sadie, Hospital Helper, \$120.

December 5, 1905, Galvin, James, Hospital Helper, \$150.

December 5, 1905, Falvey, Bessie, Hospital Helper, \$150.

December 5, 1905, Uppstrend, Mary, Hospital Helper, \$180.

December 5, 1905, Edwards, Minnie, Hospital Helper, \$150.

December 5, 1905, Oldham, James, Hospital Helper, \$180.

December 4, 1905, Genore, Joseph, Hospital Helper, \$180.

December 5, 1905, Edwards, Edwin, Hospital Helper, \$150.

December 6, 1905, Fisher, Mary, Hospital Helper, \$150.

December 5, 1905, Malone, Annie, Hospital Helper, \$150.

December 6, 1905, Clayton, Bessie, Hospital Helper, \$180.

December 6, 1905, Hogan, Kate, Hospital Helper, \$240.

December 6, 1905, Sara, Anna, Hospital Helper, \$180.

December 6, 1905, Bolin, Margaret, Hospital Helper, \$150.

December 5, 1905, Meehan, Annie, Hospital Helper, \$120.

December 7, 1905, Pierce, Delia, Hospital Helper, \$150.

December 7, 1905, Rivers, Sarah, Hospital Helper, \$150.

December 7, 1905, Murphy, Mary, No. 2, Hospital Helper, \$150.

December 7, 1905, Christian, John, Hospital Helper, \$240.

December 7, 1905, Rice, Margaret, Hospital Helper, \$120.

December 7, 1905, Casey, James, Hospital Helper, \$150.

December 7, 1905, Webb, Minnie, Hospital Helper, \$120.

December 7, 1905, Girard, James, Hospital Helper, \$150.

December 8, 1905, Clark, Edward, Hospital Helper, \$150.

December 8, 1905, Karcher, Mary, Hospital Helper, \$150.

December 8, 1905, Taylor, Annie, Hospital Helper, \$150.

December 9, 1905, Foley, Nora, Hospital Helper, \$150.

December 9, 1905, Reynolds, Kate, Hospital Helper, \$150.

December 9, 1905, Harding, Mamie, Hospital Helper, \$150.

December 11, 1905, Casey, Thomas, Hospital Helper, \$240.

December 11, 1905, Delaney, George, Hospital Helper, \$150.

December 11, 1905, Kennedy, Sarah, Hospital Helper, \$150.

December 11, 1905, Hanlon, Edward, Hospital Helper, \$240.

December 13, 1905, Clifford, Frank, Hospital Helper, \$240.

December 13, 1905, Burk, John, Hospital Helper, \$180.

December 13, 1905, Gericke, Lillie, Hospital Helper, \$150.

December 14, 1905, Scheel, Frank, Hospital Helper, \$150.

December 14, 1905, Garvey, William, Hospital Helper, \$150.

December 14, 1905, Hyland, Maggie, Hospital Helper, \$150.

December 15, 1905, Cummings, Delia, Hospital Helper, \$150.

December 15, 1905, Brooks, Nellie, Hospital Helper, \$120.

December 16, 1905, Fitzgerald, Mary, Hospital Helper, \$120.

December 16, 1905, Rhea, Robert, Hospital Helper, \$180.

December 16, 1905, Von Koch, Gustav, Head Pupil Nurse, \$480.

December 17, 1905, Brehmer, Lizzie, Hospital Helper, \$180.

December 18, 1905, Parker, Harry, Hospital Helper, \$150.

December 18, 1905, Paxman, C. A., Hospital Helper, \$480.


December 18, 1905, Lipkin, Samuel, Hospital Helper, \$180.

December 19, 1905, Hines, Bridget, Hospital Helper, \$120.

December 19, 1905, Burns, John, Hospital Helper, \$180.
 December 19, 1905, McKeon, Annie, Hospital Helper, \$150.
 December 19, 1905, Weirs, Frank, Hospital Helper, \$150.
 December 19, 1905, Cassidy, Lizzie, Hospital Helper, \$150.
 December 20, 1905, Wall, Ellen, Hospital Helper, \$150.
 December 20, 1905, Hanley, Edward, Hospital Helper, \$240.
 December 20, 1905, Bernager, Mary, Hospital Helper, \$150.
 December 20, 1905, Cavanagh, Annie, Hospital Helper, \$120.
 December 21, 1905, Gaffney, Mary, Hospital Helper, \$120.
 December 22, 1905, Tempest, Elmer, Head Pupil Nurse, \$480.
 December 23, 1905, Sumner, Daniel, Head Pupil Nurse, \$360.
 December 23, 1905, Witmayer, Henry, Hospital Helper, \$150.
 December 23, 1905, Hagan, Frank J., Hospital Helper, \$360.
 December 26, 1905, Hogan, Nellie, Hospital Helper, \$150.
 December 26, 1905, Nenniger, Ellen, Hospital Helper, \$120.
 December 26, 1905, Farrell, Nellie, Hospital Helper, \$120.
 December 27, 1905, Burke, Walter, Hospital Helper, \$240.
 December 27, 1905, Carroll, Kate, Hospital Helper, \$180.
 December 27, 1905, Watson, Walter, Hospital Helper, \$180.
 December 27, 1905, Ryan, John, Hospital Helper, \$150.
 December 28, 1905, Stoker, Delia, Hospital Helper, \$120.
 December 28, 1905, Maguire, Mary, Hospital Helper, \$150.
 December 28, 1905, Kelly, Lizzie, Hospital Helper, \$150.
 December 30, 1905, Johnson, Annie, Hospital Helper, \$120.
 December 30, 1905, Snyder, Gean C., Hospital Helper, \$780.
 December 31, 1905, Doyle, John, Head Pupil Nurse, \$480.
 November 30, 1905, Fahey, James J., Pupil Nurse, \$120.
 November 30, 1905, Taylor, Frederick, Hospital Helper, \$150.
 November 29, 1905, Cain, Mary, Hospital Helper, \$150.
 November 28, 1905, Cassidy, Mary, Hospital Helper, \$150.
 November 28, 1905, Gleason, Ellen, Hospital Helper, \$150.
 November 28, 1905, Flynn, Mary, Hospital Helper, \$120.
 November 27, 1905, Kennedy, Thomas, Hospital Helper, \$180.
 November 27, 1905, Hogan, Hannah, Hospital Helper, \$150.
 November 25, 1905, Grogan, Edward, Hospital Helper, \$240.
 November 23, 1905, Horowitz, Sarah, Hospital Helper, \$150.
 November 21, 1905, McKeon, Kate, Hospital Helper, \$150.
 November 21, 1905, Kennedy, Jennie, Hospital Helper, \$150.
 November 21, 1905, Fitzgerald, Patrick, Hospital Helper, \$150.
 November 20, 1905, Flannery, William, Hospital Helper, \$150.
 November 20, 1905, McKenna, Catherine, Hospital Helper, \$150.
 November 20, 1905, Gerrity, Annie, Hospital Helper, \$150.
 Leaves of Absence Without Pay.
 November 24 (for one week), Anderson, Thomas G., Head Pupil Nurse, \$480.
 December 19 (for one week), Genore, Joseph, Hospital Helper, \$180.
 December 1 (for six days), Anderson, Thomas G., Head Pupil Nurse, \$480.
 Resignations and Dismissals.
 November 10, Foster, Charles, Hospital Helper, \$150; absence.
 November 20, Halpin, Delia, Hospital Helper, \$180; resigned.
 November 20, Donnelly, Mary, Hospital Helper, \$180; absence.
 November 21, Cain, Mary, Hospital Helper, \$150; absence.
 November 21, Schembeck, William, Hospital Helper, \$240; resigned.
 November 22, Cerdonner, Bella, Hospital Helper, \$150; resigned.
 November 23, Landvatter, Adolph E., Pupil Nurse, \$120; finished course.
 November 23, Needham, James, Pupil Nurse, \$120; suspended.
 November 23, Conway, William, Hospital Helper, \$180; illness.
 November 24, Lawson, Walter, Hospital Helper, \$240; intemperance.
 November 25, McCormick, John, Hospital Helper, \$150; resigned.
 November 26, McKeown, Annie, Hospital Helper, \$180; absence.
 November 27, Horowitz, Sarah, Hospital Helper, \$150; unsatisfactory.
 November 27, McNulty, Mary, Hospital Helper, \$180; incapable.
 November 27, Bear, Annie, Hospital Helper, \$120; unsatisfactory.
 November 28, Allen, Catherine, Hospital Helper, \$150; illness.

November 28, Flynn, Mary, Hospital Helper, \$120; absence.
 November 30, Lynch, Monica, Pupil Nurse, \$96; finished course.
 November 30, Grotton, Bertha, Pupil Nurse, \$96; finished course.
 November 30, Grailes, Mayme, Pupil Nurse, \$96; finished course.
 November 30, Young, Frances, Hospital Helper, \$240; resigned.
 November 30, Farley, Nellie, Hospital Helper, \$150; resigned.
 November 30, O'Neill, Thomas, Hospital Helper, \$180; intemperance.
 November 30, Shea, Timothy, Hospital Helper, \$240; absence.
 November 30, Selzer, Clara, Hospital Helper, \$180; resigned.
 November 30, Von Koch, Gustav, Trained Nurse, \$600; resigned.
 November 30, Johnson, W. G., Head Pupil Nurse, \$600; resigned.
 November 30, Close, Charles W., Pupil Nurse, \$120; finished course.
 November 30, Tolan, James, Hospital Helper, \$150; resigned.
 November 30, Briggs, Gilbert S., Hospital Helper, \$240; intemperance.
 November 30, Morrissey, Kate, Hospital Helper, \$180; absence.
 November 30, Sullivan, Mary, Hospital Helper, \$180; dropped.
 November 30, McCarty, Mary, Hospital Helper, \$240; intemperance.
 November 30, Wall, Ellen, Hospital Helper, \$180; resigned.
 November 30, Carroll, Kate, Hospital Helper, \$180; resigned.
 November 30, Hogan, Nellie, Hospital Helper, \$150; resigned.
 December 1, Mack, Mary, Hospital Helper, \$180; intemperance.
 December 1, McEleney, Hugh, Hospital Helper, \$240; intemperance.
 December 1, Foley, Nora, Hospital Helper, \$150; absence.
 December 1, Pappal, Joseph, Hospital Helper, \$240; insolence.
 December 2, Uppstrend, Mary, Hospital Helper, \$180; illness.
 December 2, McDowell, John, Hospital Helper, \$180; resigned.
 December 2, Nenniger, Ellen, Hospital Helper, \$120; resigned.
 December 2, Bolster, Michael, Hospital Helper, \$180; intemperance.
 December 3, Grady, Emma, Hospital Helper, \$120; unsatisfactory.
 December 3, Ryan, Annie, Hospital Helper, \$180; intemperance.
 December 3, Peters, Diedrich, Hospital Helper, \$240; absence.
 December 4, Anderson, Bridget, Hospital Helper, \$150; absence.
 December 4, Barnett, Thomas, Hospital Helper, \$150; intemperance.
 December 4, Hogan, Hannah, Hospital Helper, \$150; illness.
 December 4, McGivney, Mary, Hospital Helper, \$180; resigned.
 December 4, Tiffany, Sarah, Hospital Helper, \$150; absence.
 December 4, McInerney, Julia, Waitress, \$240; resigned.
 December 4, Ackerson, David, Hospital Helper, \$240; absence.
 December 4, Holland, Mary, Hospital Helper, \$150; resigned.
 December 5, Burke, Catherine, Head Pupil Nurse, \$400; resigned.
 December 5, Kennedy, William, Hospital Helper, \$240; absence.
 December 5, Chiswell, Stanley J., Pupil Nurse, \$120; unsuitable.
 December 5, Lynch, Annie, Hospital Helper, \$150; resigned.
 December 6, Garrick, Lillie, Hospital Helper, \$150; intemperance.
 December 6, Boden, Alice, Hospital Helper, \$120; resigned.
 December 6, Murphy, Peter, Hospital Helper, \$240; absence.
 December 6, Middlemis, Kate, Hospital Helper, \$180; absence.
 December 6, Gilmartin, Kate, Hospital Helper, \$180; absence.
 December 7, Murphy, Mary, Hospital Helper, \$150; absence.
 December 7, Bonn, Martha, Hospital Helper, \$150; absence.
 December 8, Maloney, Thomas, Hospital Helper, \$240; resigned.
 December 8, Hines, Bridget, Hospital Helper, \$150; absence.
 December 8, Morrison, Kate, Hospital Helper, \$150; unsatisfactory.
 December 9, Ryan, Kate, Hospital Helper, \$180; absence.
 December 10, Smith, Joseph, Hospital Helper, \$240; resigned.
 December 10, Bolin, Margaret, Hospital Helper, \$150; resigned.
 December 8, Anderson, Alexander, Hospital Helper, \$240; absence.
 December 10, Ryan, Mary, Hospital Helper, \$150; absence.
 December 11, Clifford, Frank, Hospital Helper, \$240; absence.
 December 11, Colet, Ada, Hospital Helper, \$180; unsatisfactory.
 December 11, Fitzgerald, William, Hospital Helper, \$150; intemperance.
 December 10, Gorman, James, Hospital Helper, \$240; absence.

December 13, Mack, William, Hospital Helper, \$150; intemperance.
 December 13, Summers, Kate, Hospital Helper, \$150; intemperance.
 December 13, Bennett, Annie, Hospital Helper, \$180; resigned.
 December 14, Reid, Mary, No. 1, Hospital Helper, \$180; intemperance.
 December 14, Brown, Mary, Hospital Helper, \$150; intemperance.
 December 14, Nelligan, George J., Hospital Helper, \$480; resigned.
 December 14, Meehan, Annie, Hospital Helper, \$120; absence.
 December 15, Clayton, Bessie, Hospital Helper, \$180; resigned.
 December 15, Garmstone, John, Hospital Helper, \$180; resigned.
 December 16, Farnam, James, Hospital Helper, \$240; resigned.
 December 16, Reynolds, Kate, Hospital Helper, \$150; absence.
 December 16, Flannery, William, Hospital Helper, \$150; intemperance.
 December 17, Sargent, Susie, Hospital Helper, \$180; absence.
 December 18, Aikenhead, Charles, Hospital Helper, \$240; intemperance.
 December 18, Hooley, Sarah, Hospital Helper, \$180; resigned.
 December 7, Youngman, Adelaide, Hospital Helper, \$780; resigned.
 December 18, Hines, Sadie, Hospital Helper, \$120; illness.
 December 18, Fitzgerald, Mary, Hospital Helper, \$120; unsatisfactory.
 December 18, Dillon, Patrick, Hospital Helper, \$240; unsatisfactory.
 December 19, Pierce, Delia, Hospital Helper, \$150; resigned.
 December 18, Genore, Joseph, Hospital Helper, \$180; illness.
 December 19, Addison, Gertrude, Hospital Helper, \$180; resigned.
 December 20, Byrne, Henrietta, Hospital Helper, \$180; absence.
 December 22, Lipkin, Samuel, Hospital Helper, \$180; resigned.
 December 22, Miller, Ernest, Pupil Nurse, \$120; finished course.
 December 24, Witmayer, Henry, Hospital Helper, \$150; absence.
 December 24, Doherty, Mary, Head Pupil Nurse, \$480; leave of absence without pay.
 December 25, Gordon, Ellen, Hospital Helper, \$150; absence.
 December 25, Hannon, Margaret, Hospital Helper, \$150; intemperance.
 December 26, Malone, Annie, Hospital Helper, \$150; resigned.
 December 26, Ellers, Lillie, Hospital Helper, \$180; resigned.
 December 26, Kirshner, Otto, Hospital Helper, \$240; intemperance.
 December 26, Rand, Rose, Hospital Helper, \$180; resigned.
 December 26, Flynn, James, Hospital Helper, \$240; absence.
 December 27, Farrell, Nellie, Hospital Helper, \$120; resigned.
 December 27, Hogan, Nellie, Hospital Helper, \$150; resigned.
 December 27, Quinn, Thomas, Pupil Nurse, \$120; finished course.
 December 27, Gericke, Lillie, Hospital Helper, \$150; resigned.
 December 29, Ellis, Elizabeth, Hospital Helper, \$180; illness.
 December 29, Rice, Margaret, Hospital Helper, \$120; absence.
 December 30, Tempest, Elmer, Head Pupil Nurse, \$480; resigned.
 December 31, McEvoy, Peter, Hospital Helper, \$240; resigned.
 December 31, Clark, Frank, Hospital Helper, \$150; resigned.
 December 31, Aitken, Robert, Hospital Helper, \$240; resigned.
 December 31, Little, Arthur W., Assistant Superintendent Training School, \$800; resigned.
 December 31, Delavan, Walter, Trained Nurse, \$600; resigned.
 December 31, Sumner, Daniel, Head Pupil Nurse, \$360; resigned.
 December 31, Kelly, Lizzie, Hospital Helper, \$150; absence.
 December 31, Young, Blanche, Pupil Nurse, \$96; resigned.
 December 31, Walker, Pauline, Pupil Nurse, \$96; resigned.
 December 31, Duff, Jessie, Pupil Nurse, \$96; finished course.
 December 31, Dunworth, Anna, Pupil Nurse, \$96; resigned.
 Deductions for Absence Without Leave.
 December 2, 8, Burns, Robert, Hospital Helper, \$240.
 December 4, 5, Clifford, Frank, Hospital Helper, \$240.
 Appointment Omitted from November Report.
 November 20, Delavan, Walter, Head Pupil Nurse, \$480.
 Resignation Omitted from November Report.
 November 30, Delavan, Walter, Head Pupil Nurse, \$480; resigned.
 Increase in Salary Omitted from November Report.
 November 1, Anderson, Alexander, Hospital Helper, \$240; salary increased from \$150.



OFFICIAL DIRECTORY.

CITY OFFICERS.

STATEMENT OF THE HOURS DURING which the Public Offices in the City are open for business and at which the Courts regularly open and adjourn, as well as the places where such offices are kept and such Courts are held, together with the heads of Departments and Courts:

EXECUTIVE DEPARTMENT.

Mayor's Office.

No. 5 City Hall, 9 A. M. to 4 P. M.; Saturdays, 9 A. M. to 12 M.
 Telephone, 8022 Cortlandt.
 GEORGE B. MCLELLAN, Mayor.
 Frank M. O'Brien, Secretary.
 William A. Willis, Assistant Secretary.
 James A. Rierdon, Chief Clerk and Bond and War-rant Clerk.

Bureau of Weights and Measures.

Room 7, City Hall, 9 A. M. to 4 P. M.; Saturdays, 9 to 12 M.
 Telephone, 8020 Cortlandt.
 Patrick Derry, Chief of Bureau.

Bureau of Licenses.

9 A. M. to 4 P. M.; Saturdays, 9 A. M. to 12 M.
 Telephone, 8020 Cortlandt.
 John P. Corrigan, Chief of Bureau.
 Principal Office, Room 1, City Hall. Gaetano D'Amato, Deputy Chief, Boroughs of Manhattan and The Bronx.
 Branch Office, Room 12, Borough Hall, Brooklyn. Daniel J. Griffin, Deputy Chief, Borough of Brooklyn.
 Branch Office, Richmond Building, New Brighton, S. I. William R. Woelfe, Financial Clerk, Borough of Richmond.
 Branch Office, Hackett Building, Long Island City. Charles H. Smith, Financial Clerk, Borough of Queens.

THE CITY RECORD OFFICE.

Bureau of Printing, Stationery and Blank Books.
 Supervisor's Office, Park Row Building, No. 21 Park Row. Entrance Room 803, 9 A. M. to 4 P. M.; Saturdays, 9 A. M. to 12 M.
 Telephone, 1505 and 1506 Cortlandt. Supply Room, No. 2 City Hall.
 Patrick J. Tracy, Supervisor; Henry McMillen, Deputy Supervisor; C. McKemie, Secretary.

BOARD OF ALDERMEN.

No. 11 City Hall, 10 A. M. to 4 P. M.; Saturdays, 10 A. M. to 12 M.
 Telephone, 7560 Cortlandt.
 Patrick F. McGowan, President.
 P. J. Scully, City Clerk.

CITY CLERK AND CLERK OF THE BOARD OF ALDERMEN.

City Hall, Rooms 11, 12; 10 A. M. to 4 P. M.; Saturdays, 10 A. M. to 12 M.
 Telephone, 7560 Cortlandt.
 P. J. Scully, City Clerk and Clerk of the Board of Aldermen.
 Thomas Murphy, First Deputy City Clerk.
 Michael F. Blake, Chief Clerk of the Board of Aldermen.
 Joseph V. Scully, Deputy City Clerk, Borough of Brooklyn.
 Thomas J. McCabe, Deputy City Clerk, Borough of The Bronx.
 William R. Zimmerman, Deputy City Clerk, Borough of Queens.
 Joseph F. O'Grady, Deputy City Clerk, Borough of Richmond.

DEPARTMENT OF FINANCE.

Stewart Building, Chambers street and Broadway, 9 A. M. to 4 P. M.; Saturdays, 9 A. M. to 12 M.
 Herman A. Metz, Comptroller.
 N. Taylor Phillips and John H. McCooley, Deputy Comptrollers.
 Hubert L. Smith, Assistant Deputy Comptroller.
 Oliver E. Stanton, Secretary to Comptroller.

Main Division.

H. J. Storrs, Chief Clerk, Room 11.

Stock and Bond Division.

James J. Sullivan, Chief Stock and Bond Clerk, Room 37.

Bureau of Audit—Main Division.

William McKinny, Chief Auditor of Accounts, Room 27.

Law and Adjustment Division.

Jeremiah T. Mahoney, Auditor of Accounts, Room 185.

Investigating Division.

Charles S. Hervey, Auditor of Accounts, Room 178.

Charitable Institutions Division.

Daniel C. Potter, Chief Examiner of Accounts of Institutions, Room 38.

Bureau of the City Paymaster.

No. 83 Chambers street, and No. 65 Reade street.
 John H. Timmerman, City Paymaster.

Bureau of Engineering.

Stewart Building, Chambers street and Broadway.
 Eugene E. McLean, Chief Engineer, Room 55.

Real Estate Bureau.

Mortimer J. Brown, Appraiser of Real Estate, Room 157.

Bureau for the Collection of Taxes.

Borough of Manhattan—Stewart Building, Room O.
 David E. Austen, Receiver of Taxes.
 John J. McDonough, Deputy Receiver of Taxes.
 Borough of The Bronx—Municipal Building, Third and Tremont avenues.
 John B. Underhill, Deputy Receiver of Taxes.
 Borough of Brooklyn—Municipal Building, Rooms 2-8.
 Jacob S. Van Wyck, Deputy Receiver of Taxes.
 Borough of Queens—Hackett Building, Jackson avenue and Fifth street, Long Island City.
 Frederick W. Bleckwenn, Deputy Receiver of Taxes.
 Borough of Richmond—Bay and Sand streets Stapleton.
 John DeMorgan, Deputy Receiver of Taxes.

Borough of Richmond.

President's Office, New Brighton, Staten Island.
George Cromwell, President.
Maybury Fleming, Secretary.
Louis Lincoln Tribus, Commissioner of Public Works.
John Seaton, Superintendent of Building.
John Timlin, Jr., Superintendent of Public Buildings and Offices.
H. E. Buel, Superintendent of Highways.
John T. Fetherston, Acting Superintendent of Street Cleaning.
Ernest H. Seehusen, Superintendent of Sewers.
Office of the President, First National Bank Building, New Brighton, 9 A. M. to 4 P. M.; Saturdays, 9 A. M. to 12 M.

CORONERS.

Borough of Manhattan—Office, Criminal Courts Building, Centre and White streets. Open at all times of the day and night.
Coroners: Julius Harburger, Peter P. Acritelli, George F. Shady, Jr., Peter Dooley.
Julius Harburger, President, Board of Coroners.
Jacob E. Bausch, Chief Clerk.
Borough of The Bronx—Corner of Third avenue and One Hundred and Seventy-seventh street. Telephone 333 Tremont.
Walter H. Henning, Chief Clerk.
Robert F. McDonald, A. F. Schwanke.
Borough of Brooklyn—Office, Room 11, Borough Hall. Telephone, 404 Main and 405 Main.
Henry J. Brewer, John F. Kennedy.
Joseph McGuinness, Chief Clerk.
Open at all hours of day and night, except between the hours of 12 M. and 5 P. M. on Sundays and holidays.
Borough of Queens—Office, Borough Hall, Fulton street, Jamaica, L. I.
Samuel D. Nutt, Alfred S. Ambler.
Martin Mager, Jr., Chief Clerk.
Office hours from 9 A. M. to 4 P. M.
Borough of Richmond—No. 174 Bay street, Stapleton. Open for the transaction of business all hours of the day and night.
Matthew J. Cahill.

NEW YORK COUNTY SURROGATE.

New County Court-house. Court open from 9 A. M. to 4 P. M., except Saturday, when it closes at 12 M. During the months of July and August the hours are from 9 A. M. to 2 P. M.
Frank T. Fitzgerald, Abner C. Thomas, Surrogates; William V. Leary, Chief Clerk.

SHERIFF.

No. 209 Broadway, 9 A. M. to 4 P. M. Saturdays 9 A. M. to 12 M.
Nicholas J. Hayes, Sheriff.
A. J. Johnson, Under Sheriff.

DISTRICT ATTORNEY.

Building for Criminal Courts, Franklin and Centre streets.
Office hours from 9 A. M. to 5 P. M.; Saturdays, 9 A. M. to 12 M.
William Travers Jerome, District Attorney.
John A. Henneberry, Chief Clerk.

REGISTER.

No. 116 Nassau street. Office hours from 9 A. M. to 4 P. M.; Saturdays, 9 A. M. to 12 M. During the months of July and August the hours are from 9 A. M. to 2 P. M.
Frank Gass, Register.
William H. Sinnott, Deputy Register.

COUNTY CLERK.

Nos. 8, 9, 10 and 11 New County Court-house
Office hours from 9 A. M. to 2 P. M.
Peter J. Dooling, County Clerk.

COMMISSIONER OF JURORS.

Room 127 Stewart Building, Chambers street and Broadway, 9 A. M. to 4 P. M.
Thomas Allison, Commissioner.
Matthew F. Neville, Assistant Commissioner.
Frederick F. Simpson, Assistant Commissioner.
Frederick O'Byrne, Secretary.

PUBLIC ADMINISTRATOR.

No. 119 Nassau street, 9 A. M. to 4 P. M.
William M. Hoes, Public Administrator.

KINGS COUNTY.**COUNTY COURT, KINGS COUNTY.**

County Court-house, Brooklyn, Rooms 10, 19, 22 and 23. Court opens at 10 A. M. daily and sits until business is completed. Part I., Room No. 23; Part II., Room No. 10, Court-house. Clerk's Office, Rooms 19 and 22, open daily from 9 A. M. to 4 P. M.; Saturdays, 12 M.
Joseph Aspinall and Frederick E. Crane, County Judges.
Charles S. Devoy, Chief Clerk.

SURROGATE.

Hall of Records, Brooklyn, N. Y.
James C. Church, Surrogate.
William P. Pickett, Clerk of the Surrogate's Court.
Court opens at 10 A. M. Office hours, 9 A. M. to 4 P. M.; Saturdays, 9 A. M. to 12 M.

SHERIFF.

County Court-house, Brooklyn, N. Y.
9 A. M. to 4 P. M.; Saturdays, 12 M.
Michael J. Flaherty, Sheriff.

DISTRICT ATTORNEY.

Office, County Court-house, Borough of Brooklyn
Hours, 9 A. M. to 5 P. M.
John F. Clarke, District Attorney.

REGISTER.

Hall of Records. Office hours, 9 A. M. to 4 P. M., excepting months of July and August; then from 9 A. M. to 2 P. M., provided for by statute.
Alfred J. Boulton, Register.

COUNTY CLERK.

Hall of Records, Brooklyn, Office hours, 9 A. M. to 4 P. M.; Saturdays, 9 A. M. to 4 P. M.; during months of July and August, 9 A. M. to 2 P. M.
Charles T. Hartzheim, County Clerk.
Bela Tokaji, Deputy County Clerk.
James P. Kohler, Assistant Deputy County Clerk.
Robert Stewart, Counsel.
Telephone call, 1151 Main.

COMMISSIONER OF JURORS.

County Court-house.
Jacob Brenner, Commissioner.
Jacob A. Livingston, Deputy Commissioner.
Albert B. Waldron, Secretary.
Office hours from 9 A. M. to 4 P. M.; Saturdays, from 9 A. M. to 12 M.
Office hours during July and August, 9 A. M. to 2 P. M. Saturdays from 9 A. M. to 12 M.

COMMISSIONER OF RECORDS.

Hall of Records.
Office hours, 9 A. M. to 4 P. M., excepting months of July and August, then 9 A. M. to 2 P. M.; Saturdays, 9 A. M. to 12 M.
John K. Neal, Commissioner.
D. H. Ralston, Deputy Commissioner.
Thomas D. Moscrop, Superintendent.
William J. Beattie, Assistant Superintendent.

PUBLIC ADMINISTRATOR.

No. 26 Court street (Garfield Building), Brooklyn, 9 A. M. to 4 P. M.
Henry Bristow, Public Administrator.

QUEENS COUNTY. SURROGATE.

Daniel Noble, Surrogate.
Office at Jamaica.
Except on Sundays, holidays and half-holidays, the office is open between March 31 and October 1 from 8 A. M. to 5 P. M.; on Saturdays from 8 A. M. to 12 M.; between September 30 and April 1, from 9 A. M. to 5 P. M.; on Saturdays, from 9 A. M. to 12 M.
The calendar is called on Tuesday of each week at 10 A. M., except during the month of August, when no court is held, and the court sits every day thereafter until all contested cases have been disposed of.

COUNTY COURT.

County Court-house, Long Island City.
County Court opens at 10 A. M. and adjourns at 5 P. M.
County Judge's office always open at No. 336 Fulton street, Jamaica, N. Y.
Burt J. Humphrey, County Judge.

SHERIFF.

County Court-house, Long Island City, 9 A. M. to 4 P. M., Saturdays, 9 A. M. to 12 M.
Joseph Myerrose, Sheriff.
Henry W. Sharkey, Under Sheriff.
William Repper, Chief Deputy.

DISTRICT ATTORNEY.

Office, Queens County Court-house, Long Island City, 9 A. M. to 5 P. M.
Ira G. Darrin, District Attorney.

COUNTY CLERK.

Jamaica, N. Y.: Fourth Ward, Borough of Queens.
Office hours, April 1 to October 1, 8 A. M. to 5 P. M.; October 1 to April 1, 9 A. M. to 5 P. M.; Saturdays to 12 M.
David L. Van Nostrand, County Clerk.
Charles Downing, Deputy County Clerk.

COMMISSIONER OF JURORS.

Office hours, 9 A. M. to 4 P. M.; Saturdays, 9 A. M. to 12 M.
John P. Balbert, Commissioner of Jurors.
Rodman Richardson, Assistant Commissioner.

PUBLIC ADMINISTRATOR.

No. 103 Third street, Long Island City, 9 A. M. to 4 P. M.
Charles E. Wadley, Public Administrator.

RICHMOND COUNTY.**COUNTY JUDGE AND SURROGATE.**

Terms of Court, Richmond County, 1906.
County Courts—Stephen D. Stephens, County Judge.
First Monday of June, Grand and Trial Jury.
First Monday of December, Grand and Trial Jury.
Fourth Wednesday of January, without a Jury.
Fourth Wednesday of February, without a Jury.
Fourth Wednesday of March, without a Jury.
Fourth Wednesday of April, without a Jury.
Fourth Wednesday of July, without a Jury.
Fourth Wednesday of September, without a Jury.
Fourth Wednesday of October, without a Jury.
—All at the Court-house at Richmond.
Surrogate's Court—Stephen D. Stephens, Surrogate.
Mondays at the Corn Exchange Bank Building, St. George, 10.30 o'clock.
Tuesdays at the Corn Exchange Bank Building, St. George, at 10.30 o'clock a. m.
Wednesdays at the Surrogate's Office, Richmond, at 10.30 o'clock a. m.

DISTRICT ATTORNEY.

No. 400 Richmond Terrace, New Brighton, S. I.
Office hours from 9 A. M. to 12 M., and from 1 P. M. to 5 P. M.
John J. Kenney, District Attorney.

COUNTY CLERK.

County Office Building, Richmond, S. I., 9 A. M. to 4 P. M.
C. L. Bostwick, County Clerk.
County Court-house, Richmond, S. I., 9 A. M. to 4 P. M.

SHERIFF.

County Court-house, Richmond, S. I.
Office hours, 9 A. M. to 4 P. M.
Charles J. McCormack, Sheriff.
Thomas H. Banning, Under Sheriff.

COMMISSIONER OF JURORS.

Village Hall, Stapleton.
Charles J. Kullman, Commissioner.
John J. McCaughey, Assistant Commissioner.
Office open from 9 A. M. until 4 P. M.; Saturdays from 9 A. M. to 12 M.

THE COURTS.**APPELLATE DIVISION OF THE SUPREME COURT.****FIRST JUDICIAL DEPARTMENT.**

Court-house, Madison avenue, corner Twenty-fifth street. Court opens at 1 P. M.
Morgan J. O'Brien, Presiding Justice; Edward Patterson, George L. Ingraham, Chester B. McLaughlin, Edward W. Hatch, Frank C. Laughlin, Justices; Alfred Wagstaff, Clerk; William Lamb, Deputy Clerk.
Clerk's office open at 9 A. M.

SUPREME COURT—FIRST DEPARTMENT.

County Court-house, Chambers street. Court open from 10.15 A. M. to 4 P. M.
Special Term, Part I. (motions), Room No. 12.
Special Term, Part II. (ex-parte business), Room No. 15.
Special Term, Part III., Room No. 19.
Special Term, Part IV., Room No. 21.
Special Term, Part V., Room No. 33.
Special Term, Part VI. (Elevated Railroad cases), Room No. 31.
Trial Term, Part II., Room No. 34.
Trial Term, Part III., Room No. 17.
Trial Term, Part IV., Room No. 18.
Trial Term, Part V., Room No. 16.
Trial Term, Part VI., Room No. 35.
Trial Term, Part VII., Room No. 23.
Trial Term, Part VIII., Room No. 27.
Trial Term, Part IX., Room No. 26.
Trial Term, Part X., Room No. 28.
Trial Term, Part XI., Room No. 37.
Trial Term, Part XII., Room No. 25.
Trial Term, Part XIII., and Special Term, Part VII.
Room No. 36.
Appellate Term, Room No. 31.
Naturalization Bureau, Room No. 38, third floor.
Assignment Bureau, room on third floor.
Clerks in attendance from 10 A. M. to 4 P. M.
Clerk's Office, Special Term, Part I. (motions) Room No. 12.
Clerk's Office, Special Term, Part II. (ex-parte business), room southwest corner mezzanine floor.
Clerk's Office, Special Term, Calendar, room southeast corner, second floor.

Clerk's Office, Trial Term, Calendar, room northeast corner, second floor, east.

Clerk's Office, Appellate Term, room southwest corner, third floor.

Trial Term, Part I. (criminal business).
Criminal Court-house, Centre street.

Justices—Charles H. Truax, Francis M. Scott, Charles F. McLean, Henry Bischoff, Jr., Leonard A. Giegerich, P. Henry Dugro, Henry A. Gildersleeve, James Fitzgerald, David Leventritt, James A. O'Gorman, James A. Blanchard, John Proctor Clarke, Samuel Greenbaum, Edward E. McCall, Edward B. Amend, Vernon M. Davis, Victor J. Dowling, Joseph Newburger.

SUPREME COURT—SECOND DEPARTMENT.

Kings County Court-house, Borough of Brooklyn, N. Y.
Courts open daily from 10 o'clock a. m. to 5 o'clock p. m. Six jury trial parts. Special Term for Trials. Special Term for Motions.
James F. McGee, General Clerk.

CRIMINAL DIVISION—SUPREME COURT.

Building for Criminal Courts, Centre, Elm, White and Franklin streets.
Court opens at 10.30 a. m.
Peter J. Dooling, Clerk; Edward R. Carroll, Special Deputy to the Clerk.
Clerk's Office open from 9 A. M. to 4 P. M.

COURT OF GENERAL SESSIONS.

Held in the building for Criminal Courts, Centre Elm, White and Franklin streets.
Court opens at 10.30 a. m.
Rufus B. Cowing, City Judge; John W. Goff, Recorder; Martin T. McMahon, Warren W. Foster and Thomas C. O'Sullivan, Judges of the Court of General Sessions. Edward R. Carroll, Clerk.
Clerk's Office open from 9 A. M. to 4 P. M.

CITY COURT OF THE CITY OF NEW YORK.

No. 32 Chambers street, Brownstone Building, City Hall Park, from 10 A. M. to 4 P. M.

Part II.
Part III.
Part IV.
Part V.
Special Term Chambers will be held from 10 A. M. to 4 P. M.
Clerk's Office open from 9 A. M. to 4 P. M.
Edward F. O'Dwyer, Chief Justice; John Henry McCarty, Lewis J. Conlan, Theodore F. Hascall, Francis B. Delehanty, Samuel Seabury, Joseph H. Green, Justices. Thomas F. Smith, Clerk.

COURT OF SPECIAL SESSIONS.

Building for Criminal Courts, Centre street, between Franklin and White streets, Borough of Manhattan.
Court opens at 10 A. M.
Justices—First Division—John B. McKean, William E. Wyatt, Willard H. Olmstead, Joseph M. Deuel, Lorenz Zeller, Francis S. McAvoy. Charles W. Cullen, Clerk; William M. Fuller, Deputy Clerk.
Clerk's Office open from 9 A. M. to 4 P. M.

Second Division—Trial Days—No. 171 Atlantic avenue, Brooklyn, Mondays, Wednesdays and Fridays at 10 o'clock; Town Hall, Jamaica, Borough of Queens, Tuesday at 10 o'clock; Town Hall, New Brighton, Borough of Richmond, Thursday, at 10 o'clock.
Justices—Howard J. Forker, Patrick Keady, John Fleming, Thomas W. Fitzgerald, Robert J. Wilkin, George J. O'Keefe; Joseph L. Kerrigan, Clerk; John J. Gorman, Clerk.
Clerk's Office, No. 171 Atlantic avenue, Borough of Brooklyn, open from 9 A. M. to 4 P. M.

CHILDREN'S COURT.

First Division—No. 66 Third avenue, Manhattan Edmund C. Lee, Clerk.
Second Division—No. 102 Court Street, Brooklyn, Robert J. Wilkin, Justice. James P. Sinnott, Clerk.

CITY MAGISTRATES' COURT.

Courts open from 9 A. M. to 4 P. M.
City Magistrates—Robert C. Cornell, Leroy B. Crane, Clarence W. Meade, Joseph Pool, John B. Mayo, Peter T. Barlow, Matthew P. Breen, Seward Baker, Charles S. Whitman, Joseph F. Moss, James J. Walsh, Henry Steinert, Daniel E. Finn, Charles G. F. Wahl.
James McCabe, Secretary, No. 314 West Fifty-fourth street.

First District—Criminal Court Building.
Second District—Jefferson Market.
Third District—No. 69 Essex street.
Fourth District—Fifty-seventh street, near Lexington avenue.
Fifth District—One Hundred and Twenty-first street, southeastern corner of Sylvan place.
Sixth District—One Hundred and Fifty-eighth street and Third avenue.
Seventh District—Fifty-fourth street, west of Eighth avenue.
Eighth District—Main street, Westchester.

SECOND DIVISION.

Borough of Brooklyn
City Magistrates—Alfred E. Steers, A. V. B. Voorhees, Jr., James G. Tighe, Edward J. Dooley, John Naumer, E. G. Higgenbotham, Frank E. O'Reilly, Henry J. Furlong.
President of Board, James G. Tighe, No. 184½ Bergen street.
Secretary to the Board, Lawrence F. Carroll, No. 269 Bedford avenue.

First District—No. 318 Adams street.
Second District—Court and Butler streets.
Third District—Myrtle and Vanderbilt avenues.
Fourth District—Lee avenue and Clymer street.
Fifth District—Manhattan avenue and Powers street.
Sixth District—No. 495 Gates avenue.
Seventh District—Grant street (Flatbush).
Eighth District—West Eighth street (Coney Island).

Borough of Queens.

City Magistrates—Matthew J. Smith, Luke I. Con-norton, Edmund J. Healy.
First District—Long Island City.
Second District—Flushing.
Third District—Far Rockaway.

Borough of Richmond.

City Magistrates—John Croak, Nathaniel Marsh.
First District—New Brighton, Staten Island.
Second District—Stapleton, Staten Island.

MUNICIPAL COURTS.**BOROUGH OF MANHATTAN.**

First District—Third, Fifth and Eighth Wards and all that part of the First Ward lying west of Broadway and Whitehall street, including Governor's Island, Bedloe's Island, Ellis Island and the Oyster Islands.
New Court-house, No. 128 Prince street, corner of Wooster street.
Wauhope Lynn, Justice. Thomas O'Connell, Clerk.
Clerk's Office open from 9 A. M. to 4 P. M.

Second District—Second, Fourth, Sixth and Fourteenth Wards, and all that portion of the First Ward lying south and east of Broadway and Whitehall street.
Court-room, No. 59 Madison street.
John Hoyer, Justice. Francis Mangin, Clerk.
Clerk's Office open from 9 A. M. to 4 P. M.
Court opens daily at 9 A. M., and remains open until daily calendar is disposed of and close of the daily business, except on Sundays and legal holidays.

Third District—Ninth and Fifteenth Wards. Court room, southwest corner Sixth avenue and West Tenth street. Court opens daily (Sundays and legal holidays excepted), from 9 A. M. to 4 P. M.
William F. Moore, Justice. Daniel Williams, Clerk.

Fourth District—Tenth and Seventeenth Wards Court-room, No. 30 First street, corner Second avenue Clerk's Office open daily from 9 A. M. to 4 P. M. Court opens 9 A. M. daily, and remains open to close of business.
George F. Roesch, Justice. Andrew Lang, Clerk.

Fifth District—The Fifth District embraces the Eleventh Ward and all that portion of the Thirteenth Ward which lies east of the centre line of Norfolk street and north of the centre line of Grand street and west of the centre line of Pitt street and north of the centre line of Delancey street and northwest of Clinton street to Rivington street, and on the centre line of Rivington street south to Norfolk street.
Court-room, No. 154 Clinton street.
Benjamin Hoffman, Justice. Thomas Fitzpatrick, Clerk.

Sixth District—Eighteenth and Twenty-first Wards. Court-room, northwest corner Twenty-third street and Second avenue. Court opens at 9 A. M. daily (except legal holidays), and continues open until close of business.
Daniel F. Martin, Justice. Abram Bernard, Clerk.

Seventh District—Nineteenth Ward. Court-room No. 151 East Fifty-seventh street. Court opens every morning at 9 o'clock (except Sundays and legal holidays), and continues open to close of business.
Herman Joseph, Justice. Edward A. McQuade, Clerk.

Eighth District—Sixteenth and Twentieth Wards Court-room, northwest corner of Twenty-third street and Eighth avenue. Court opens at 9 A. M. and continues open until close of business. Summary proceedings and return causes called at 9 A. M. Calendar trial causes, 9 A. M.

Clerk's Office open from 9 A. M. to 4 P. M., and on Saturdays until 12 M.
Trial days and Return days, each Court day.
James W. McLaughlin, Justice. Henry Merzbach, Clerk.

Ninth District—Twelfth Ward, except that portion thereof which lies west of the centre line of Lenox or Sixth avenue, and of the Harlem river, north of the terminus of Lenox avenue. Court-room, No. 170 East One Hundred and Twenty-first street, southeast corner of Sylvan place. Court opens every morning at 9 o'clock (except Sundays and legal holidays), and continues open to close of business.
Joseph P. Fallon, Justice. William J. Kennedy, Clerk.

Clerk's Office open from 9 A. M. to 4 P. M.

Tenth District—The Tenth District embraces that portion of the Twenty-second Ward south of Seventieth street. Court-room, No. 314 West Fifty-fourth street. Court opens daily (Sundays and legal holidays excepted) from 9 A. M. to 4 P. M.
Thomas E. Murray, Justice. Michael Skelly, Clerk.

Eleventh District—The Eleventh District embraces that portion of the Twelfth Ward which lies north of the centre line of West One Hundred and Tenth street, between Lenox avenue and Seventh avenue, north of the centre line of One Hundred and Twentieth street, between Seventh avenue and Broadway; north of the centre line of One Hundred and Nineteenth street, between Broadway and the North or Hudson river, and west of the centre line of Lenox or Sixth avenue and of the Harlem river north of the terminus of Lenox or Sixth avenue. Court-room, No. 70 Manhattan street. Clerk's Office open daily (Sundays and legal holidays excepted) from 9 A. M. to 4 P. M. Court convenes daily at 9 A. M.

Francis J. Worcester, Justice. Heman B. Wilson, Clerk.

Twelfth District—The Twelfth District embraces that portion of the Twenty-second Ward north of Seventieth street, and that portion of the Twelfth Ward which lies north of the centre line of Eighth street and west of the centre line of Seventh avenue and south of the centre line of One Hundred and Twentieth street, between Seventh avenue and Broadway, and south of the centre line of One Hundred and Nineteenth street, between Broadway and the North or Hudson river. Court-room, No. 2630 Broadway.
Alfred P. W. Seaman, Justice. James V. Gilloon, Clerk.

Thirteenth District—South side of Delancey street, from East river to Pitt street; east side of Pitt street, Grand street, south side of Grand street to Norfolk street, east side of Norfolk street to Division street, south side of Division street to Catharine street, east side of Catharine street to East river. Clerk's office open daily (Sundays and legal holidays excepted) from 9 A. M. to 4 P. M.
Leon Sanders, Justice. James J. Devlin, Clerk.
Court-room, No. 264 Madison street.

Fourteenth District—The Fourteenth District embraces that portion of the Borough of Manhattan bounded as follows: Beginning at West Fortieth street and Eighth avenue, north on Eighth avenue to West Fifty-third street; east on West Fifty-third street to Seventh avenue; north on Seventh avenue to West Fifty-ninth street to Eighth avenue; north on Eighth avenue and west on Central Park West to the Transverse road at Central Park West and West Ninety-seventh street; east on Transverse road to Fifth avenue and East Ninety-seventh street; south on Fifth avenue to East Ninety-sixth street; east on Ninety-sixth street to Lexington avenue; south on Lexington avenue to East Sixty-fifth street; west on East Sixty-fifth street to Park avenue; south on Park avenue to East Sixty-first street; east on East Sixty-first street to Lexington avenue; south on Lexington avenue to East Fortieth street; west on East and West Fortieth streets to the point of beginning at West Fortieth street and Eighth avenue.
Edgar J. Lauer, Justice. William J. Chamberlain, Clerk.
Court-house, southwest corner Madison avenue and Fifty-ninth street.

BOROUGH OF THE BRONX.

First District—All that part of the Twenty-fourth Ward which was lately annexed to the City and County of New York by chapter 934 of the Laws of 1895, comprising all of the late Town of Westchester and part of the Towns of Eastchester and Pelham, including the Villages of Wakefield and Williamsbridge Court-room, Town Hall, Main street, Westchester Village. Court open daily (Sundays and legal holidays excepted) from 9 A. M. to 4 P. M. Trial of causes are Tuesday and Friday of each week.
William W. Penfield, Justice. Thomas F. Delahanty, Clerk.

Office hours from 9 A. M. to 4 P. M.; Saturdays, closing at 12 M.

Second District—Twenty-third and Twenty-fourth Wards, except the territory described in chapter 934 of the Laws of 1895. Court-room, corner Third avenue and One Hundred and Fifty-eighth street. Office hours from 9 A. M. to 4 P. M. Court opens at 9 A. M.
John M. Tierney, Justice. Thomas A. Maher, Clerk.

BOROUGH OF BROOKLYN.

First District—Comprising First, Second, Third, Fourth, Fifth, Sixth, Tenth and Twelfth Wards of the Borough of Brooklyn. Court-house, northwest corner State and Court streets.
John J. Walsh, Justice. Edward Moran, Clerk.
Clerk's Office open from 9 A. M. to 4 P. M.

Second District—Seventh, Ninth, Eleventh, Twentieth, Twenty-first and Twenty-third Wards. Court-room located at No. 495 Gates avenue, Brooklyn. Calendar called at 9 o'clock a. m.
Gerard B. Van Wart, Justice. William H. Allen, Clerk.
Clerk's Office open from 9 A. M. to 4 P. M.

Third District—Includes the Thirteenth, Fourteenth, Fifteenth, Sixteenth, Seventeenth, Eighteenth and Nineteenth Wards. Court-house, Nos. 6 and 8 Lee avenue, Brooklyn.

William J. Lynch, Justice. John W. Carpenter, Clerk. Clerk's Office open from 9 a. m. to 4 p. m. Court opens at 9 o'clock.

Fourth District—Twenty-fourth, Twenty-fifth, Twenty-sixth, Twenty-seventh and Twenty-eighth Wards. Court-room, No. 14 Howard avenue.

Thomas H. Williams, Justice. G. J. Wiederhold, Clerk. R. M. Bennett, Assistant Clerk. Clerk's Office open from 9 a. m. to 4 p. m.

Fifth District—Eighth, Twenty-second, Twenty-ninth, Thirtieth, Thirty-first and Thirty-second Wards. Court-house, northwest corner of Fifty-third street and Third avenue.

Cornelius Ferguson, Justice. Jeremiah J. O'Leary, Clerk. Clerk's Office open from 9 a. m. to 4 p. m.

Sixth District—The Sixth District embraces the Ninth and Twenty-ninth Wards and that portion of the Twenty-second Ward north of the centre line of Prospect avenue; also that portion of the Eleventh and the Twentieth Wards beginning at the intersection of the centre lines of Bridge and Fulton streets; thence along the centre line of Fulton street to Flatbush avenue; thence along the centre line of Flatbush avenue to Atlantic avenue; thence along the centre line of Atlantic to Washington avenue; thence along the centre line of Washington avenue to Park avenue; thence along the centre line of Park avenue to Waverly avenue; thence along the centre line of Waverly avenue to Myrtle avenue; thence along the centre line of Myrtle avenue to Hudson avenue; thence along the centre line of Hudson avenue to Johnson street; thence along the centre line of Johnson to Bridge street; and thence along the centre line of Bridge street to the point of beginning.

Justice, Lucien S. Bayliss. Charles P. Bible, Clerk. Court-house, No. 85 Fulton street.

Seventh District—The Seventh District embraces the Twenty-sixth, Twenty-eighth and Thirty-second Wards.

Justice, Alexander S. Rosenthal. Samuel F. Brothers, Clerk. Court-house, corner Pennsylvania avenue and Fulton street.

BOROUGH OF QUEENS.

First District—First Ward (all of Long Island City formerly composing five wards). Court-room, No. 40 Jackson avenue, Long Island City.

Clerk's Office open from 9 a. m. to 4 p. m. each day excepting Saturdays, closing at 12 m. Trial days Mondays, Wednesdays and Fridays. All other business transacted on Tuesdays and Thursdays.

Thomas C. Kadien, Justice. Thomas F. Kennedy, Clerk.

Second District—Second and Third Wards, which includes the territory of the late Towns of Newtown and Flushing. Court-room, in Court-house of the late Town of Newtown, corner of Broadway and Court street, Elmhurst, New York. P. O. Address, Elmhurst, New York.

William Rasquin, Jr., Justice. Henry Walter, Jr., Clerk. Clerk's Office open from 9 a. m. to 4 p. m.

Third District—Fourth and Fifth Wards, comprising the territory of the former Towns and Villages of Jamaica, Far Rockaway and Rockaway Beach.

James F. McLaughlin, Justice. George W. Damon, Clerk.

Court-house, Town Hall, Jamaica.

Telephone, 183 Jamaica.

Clerk's Office open from 9 a. m. to 4 p. m.

Court held on Mondays, Wednesdays and Fridays at 9 o'clock a. m.

BOROUGH OF RICHMOND.

First District—First and Third Wards (Towns of Castleton and Northfield). Court-room, former Village Hall, Lafayette avenue and Second street, New Brighton.

Thomas C. Brown, Justice. Anning S. Prall, Clerk. Clerk's Office open from 9 a. m. to 4 p. m.

Second District—Second, Fourth and Fifth Wards (Towns of Middletown, Southfield and Westfield). Court-room, former Edgewater Village Hall, Stapleton.

George W. Stake, Justice. Peter Tiernan, Clerk. Clerk's Office open from 9 a. m. to 4 p. m.

Court opens at 9 a. m. Calendar called 10 a. m. Court continued until close of business. Trial days Mondays, Wednesdays and Fridays.

BOROUGH OF BROOKLYN.

NOTICE IS HEREBY GIVEN THAT, IN accordance with the provisions of section 432 of the Charter of The City of New York, the following petitions, on file and ready for inspection, will be presented to the Local Board of the Bay Ridge District for consideration at a meeting to be held in the office of the President of the Borough of Brooklyn, Room No. 11, Borough Hall, on Friday February 2, 1906, at 2:30 p. m.:

No. 1. DeBruyn's Lane—To alter the map or plan of The City of New York by striking therefrom DeBruyn's lane, between Benson and Croysey avenues.

No. 2. Stillwell Avenue—To alter the map or plan of The City of New York by reducing the width of Stillwell avenue, between Surf and Croysey avenues, from 100 feet, as mapped, to 60 feet.

No. 3. Bay Sixteenth Street—To alter the map or plan of The City of New York by changing the grade of Bay Sixteenth street, between Croysey and Benson avenues, and on Bath avenue, from Seventeenth avenue to Bay Seventeenth street.

No. 4. Elmwood Avenue—To alter the map or plan of The City of New York by locating and laying out Elmwood avenue, between Ocean parkway and Gravesend avenue.

No. 5. East Second Street—To alter the map or plan of The City of New York by locating and laying out East Second street, between the southern boundary line of Parkville and Foster avenue.

No. 6. East Third Street—To alter the map or plan of The City of New York by locating and laying out East Third street, between the southern boundary line of Parkville and Foster avenue.

No. 7. East Fourth Street—To alter the map or plan of The City of New York by locating and laying out East Fourth street, between the southern boundary line of Parkville and Foster avenue.

No. 8. East Fifth Street—To alter the map or plan of The City of New York by locating and laying out East Fifth street, between the southern boundary line of Parkville and Foster avenue.

No. 9. East Seventh Street—To alter the map or plan of The City of New York by locating and laying out East Seventh street, between the southern boundary line of Parkville and Foster avenue.

No. 10. East Eighth Street—To alter the map or plan of The City of New York by locating and laying out East Eighth street, between the southern boundary line of Parkville and Foster avenue.

No. 11. East Ninth Street—To alter the map or plan of The City of New York by locating and laying out East Ninth street, between the southern boundary line of Parkville and Foster avenue.

No. 12. East Tenth Street—To alter the map or plan of The City of New York by locating

and laying out East Tenth street, between the southern boundary line of Parkville and Foster avenue.

No. 13. Neptune Avenue—To open Neptune avenue, from West Sixth street to West Fifteenth street, and from the western line of lot known as No. 47 (in West Thirty-sixth street) to the westerly line of West Thirty-sixth street.

No. 14. Sixty-seventh Street—To amend resolution of November 2, 1905, initiating proceedings to open Sixty-seventh street, between Fort Hamilton and Fourteenth avenues, by extending the limits so as to read "Between Fort Hamilton and New Utrecht avenues."

No. 15. Forty-third Street—To construct a sewer basin at the easterly corner of Forty-third street and First avenue.

No. 16. West Twenty-third Street—To construct a sewer in West Twenty-third street, between Mermaid avenue and Neptune avenue, with an outlet sewer in Neptune avenue, between West Twenty-third street and Warehouse avenue.

No. 17. Eighty-second Street—To amend resolution of September 27, 1905, initiating proceedings to construct sewers in Eighty-second street, between Twenty-third and Twenty-fourth avenues; in Eighty-third street, between Twenty-third and Stillwell avenues, etc., etc., by excluding from the provisions thereof sewers in Eighty-sixth street, between Twenty-fourth and Stillwell avenues; in Bay Thirty-seventh street, from Eighty-sixth street to the crown south of Benson avenue, and in Bay Thirty-eighth street, from Eighty-sixth street to the crown south of Benson avenue.

No. 18. Eighteenth Avenue—To construct a sewer basin at the northerly corner of Eighteenth avenue and Bath avenue.

No. 19. Eighty-sixth Street—To construct a sewer in Eighty-sixth street, southerly side, between Bay Thirty-second street and Twenty-third avenue, and in Benson avenue, between Bay Thirty-second and Bay Thirty-fourth streets.

No. 20. Bay Thirty-second Street—To pave with asphalt on concrete base Bay Thirty-second street, between Eighty-sixth street and Croysey avenue.

No. 21. Bay Eleventh Street—To regulate and grade Bay Eleventh street, between Eighty-sixth street and Benson avenue.

No. 22. Sixty-fourth Street—To open Sixty-fourth street, between Fourth and Fifth avenues.

No. 23. Seventy-fourth Street—To open Seventy-fourth street, between Thirteenth and Fourteenth avenues.

No. 24. Sixty-first Street—To pave with asphalt on concrete base Sixty-first street, between Third and Fourth avenues.

No. 25. Seventy Avenue—To construct a sewer in Seventy avenue, between Forty-third and Forty-fourth streets.

No. 26. Seventh Avenue—To pave with asphalt on concrete base Seventh avenue, between Forty-third and Forty-ninth streets.

No. 27. Eighty-fourth Street—To construct a sewer in Eighty-fourth street, between Nineteenth and Twentieth avenues, and a sewer basin at the southerly corner of Eighty-fourth street and Eighteenth avenue.

No. 28. Eighty-fourth Street—To pave with asphalt on concrete base Eighty-fourth street, between Eighteenth and Twenty-first avenues.

No. 29. Seventy-fourth Street—To pave with asphalt on concrete base and to reset brick gutters on Seventy-fourth street, between Fort Hamilton and Tenth avenues.

No. 30. Warehouse Avenue—To pave with asphalt on concrete base Warehouse avenue, between Neptune and Surf avenues.

No. 31. Eighth Avenue—To regulate and grade Eighth avenue, from Fifteenth street to Bay Ridge avenue; and to set or reset curb and lay cement sidewalks between Fifteenth and Sixtieth streets, and between Sixty-second street and Bay Ridge avenue.

No. 32. Bay Thirteenth Street—To rescind action of November 2, 1905, amending action of June 28, 1905, initiating proceedings to pave with asphalt on concrete base Bay Thirteenth street, between Bath and Croysey avenues, by extending the limits to read between Eighty-sixth street and Croysey avenue.

No. 33. Bay Thirteenth Street—To rescind resolution of June 28, 1905, initiating proceedings to pave with asphalt on concrete base Bay Thirteenth street, between Bath and Croysey avenues.

No. 34. Bay Thirteenth Street—To pave with macadam on concrete base and to lay brick gutter where necessary on Bay Thirteenth street, between Eighty-sixth street and Croysey avenue.

No. 35. Seventy-seventh Street—To open Seventy-seventh street, between Seventeenth and Eighteenth avenues.

No. 36. Fourteenth Avenue—To regulate, grade, set or reset curb and lay cement sidewalks on Fourteenth avenue, between Seventy-fifth and Seventy-ninth streets.

No. 37. Bay Ridge Avenue—To regulate, grade, set or reset curb and lay cement sidewalks where not already laid on Bay Ridge avenue, between Third and Fifth avenues.

No. 38. Sixty-fifth Street—To regulate, grade, set curb on concrete and lay cement sidewalks on Sixty-fifth street, between Fort Hamilton and Fifteenth avenues.

No. 39. Fifty-ninth Street—To rescind resolution of December 8, 1905, initiating proceedings to construct a sewer in Fifty-ninth street, between New Utrecht and Fourteenth avenues.

No. 40. Sixty-second Street—To grade to the level of the curb the lots lying on the north side of Sixty-second street, between Fourth and Fifth avenues; on the east side of Fourth avenue, between Sixty-first and Sixty-second streets, known as Nos. 1, 2, 52, 61, 62 and 73, Block 5791.

No. 41. Croysey Avenue—To lay cement sidewalks on the northeast side of Croysey avenue, between Twenty-third avenue and Bay Thirty-fourth street, opposite Lots Nos. 3 and 7, Block 1016.

No. 42. Croysey Avenue—To lay cement sidewalk on the northeast side of Croysey avenue, between Bay Thirty-fifth street and Twenty-fourth avenue, opposite Lot No. 1, Block 1014.

No. 43. Croysey Avenue—To lay cement sidewalks on the northeast side of Croysey avenue, between Twenty-fourth avenue and Bay Thirty-seventh street, opposite Lots Nos. 3, 4 and 20, Block 1013.

No. 44. Harway Avenue—To lay cement sidewalks on the northeast side of Harway avenue, between Bay Thirty-eighth street and Twenty-fifth avenue, opposite Lot No. 1, Block 1024.

No. 45. Harway Avenue—To lay cement sidewalks on the northeast side of Harway avenue, between Twenty-fifth avenue and Bay Fortieth street, opposite Lots Nos. 1 and 3, Block 1025.

No. 46. Harway Avenue—To lay cement sidewalks on the northeast side of Harway avenue, between Bay Fortieth street and Bay Forty-first street, opposite Lots Nos. 1, 5, 8, 15 and 16, Block 1026.

No. 47. Harway Avenue—To lay cement sidewalks on the northeast side of Harway avenue, between Bay Forty-first street and Twenty-sixth avenue, opposite Lots Nos. 2, 6 and 21, Block 1027.

No. 48. Harway Avenue—To lay cement sidewalks on the northeast side of Harway avenue, between Twenty-sixth avenue and Bay Forty-third street, opposite Lots Nos. 2, 4, 16, 20 and 21, Block 1028.

No. 49. Harway Avenue—To lay cement sidewalks on the northeast side of Harway avenue,

between Bay Forty-third street and Bay Forty-fourth street, opposite Lots Nos. 17, 18, 45, 47, 48, 49 and 50, Block 1029.

No. 50. Harway Avenue—To lay cement sidewalks on the northeast side of Harway avenue, between Bay Forty-fourth street and Twenty-seventh avenue, opposite Lots Nos. 18 and 29, Block 1030.

No. 51. Harway Avenue—To lay cement sidewalks on the northeast side of Harway avenue, between Twenty-seventh avenue and Bay Forty-sixth street, opposite Lots Nos. 5 to 11, inclusive, Block 1031.

No. 52. Harway Avenue—To lay cement sidewalks on the northeast side of Harway avenue, between Bay Forty-sixth street and Bay Forty-seventh street, opposite Lots Nos. 2, 3, 4, 5, 6 and 8, Block 1035.

No. 53. Harway Avenue—To lay cement sidewalks on the northeast side of Harway avenue, between Bay Forty-seventh street and Bay Forty-eighth street, opposite Lots Nos. 1, 2 and 3, Block 1036.

No. 54. Croysey Avenue—To lay cement sidewalks on the southwest side of Croysey avenue, between Twenty-third and Twenty-fourth avenues, opposite Lots Nos. 22 and 28, Block 1018a.

No. 55. Croysey Avenue—To lay cement sidewalks on the southwest side of Croysey avenue, between Twenty-fourth avenue and Bay Thirty-seventh street, opposite Lots Nos. 8, 11 and 12, Block 1019.

No. 56. Harway Avenue—To lay cement sidewalks on the southwest side of Harway avenue, between Bay Thirty-seventh street and Bay Thirty-eighth street, opposite Lots Nos. 1 and 2, Block 1020.

No. 57. Harway Avenue—To lay cement sidewalks on the southwest side of Harway avenue, between Bay Thirty-eighth street and Twenty-fifth avenue, opposite Lot No. 1, Block 1021.

No. 58. Harway Avenue—To lay cement sidewalks on the southwest side of Harway avenue, between Twenty-fifth avenue and Bay Fortieth street, opposite Lot No. 1, Block 1022.

No. 59. Harway Avenue—To lay cement sidewalks on the southwest side of Harway avenue, between Bay Fortieth street and Bay Forty-first street, opposite Lots Nos. 1 and 6, Block 1023.

No. 60. Harway Avenue—To lay cement sidewalks on the southwest side of Harway avenue, between Bay Forty-first street and Twenty-sixth avenue, opposite Lots Nos. 34, 70 and 71, Block 1062.

No. 61. Harway Avenue—To lay cement sidewalks on the southwest side of Harway avenue, between Twenty-sixth avenue and Bay Forty-third street, opposite Lots Nos. 1, 4, 25 and 26, Block 1061.

No. 62. Harway Avenue—To lay cement sidewalks on the southwest side of Harway avenue, between Bay Forty-third street and Bay Forty-fourth street, opposite Lots Nos. 6 and 36, Block 1060.

No. 63. Harway Avenue—To lay cement sidewalks on the southwest side of Harway avenue, between Bay Forty-fourth street and Twenty-seventh avenue, opposite Lots Nos. 1, 22, 23 and 24, Block 1059.

No. 64. Harway Avenue—To lay cement sidewalks on the southwest side of Harway avenue, between Twenty-seventh avenue and Bay Forty-sixth street, opposite Lots Nos. 8, 9, 10, 11, 12, 13 and 28, Block 1058.

No. 65. Harway Avenue—To lay cement sidewalks on the southwest side of Harway avenue, between Bay Forty-sixth street and Bay Forty-seventh street, opposite Lots Nos. 12, 13, 14, 15 and 35, Block 1057.

No. 66. Harway Avenue—To lay cement sidewalks on the southwest side of Harway avenue, between Bay Forty-seventh street and Bay Forty-eighth street, opposite Lots Nos. 1, 2 and 3, Block 1056.

No. 67. Fourth Avenue—To inclose with a fence six feet high the lots lying on the west side of Fourth avenue, between Fifty-seventh and Fifty-eighth streets; on the south side of Fifty-seventh street, between Third and Fourth avenues, and on the north side of Fifty-eighth street, between Third and Fourth avenues, known as Nos. 35, 40 and 42, Block 846.

BIRD S. COLER, President, Borough of Brooklyn.

JOHN A. HEFFERNAN, Secretary.

j23,f2

NOTICE IS HEREBY GIVEN THAT, IN accordance with the provisions of section 432 of the Charter of The City of New York, the following petitions, on file and ready for inspection, will be presented to the Local Boards of the Bay Ridge and Flatbush Districts for consideration at a joint meeting to be held in the office of the President of the Borough of Brooklyn, Room No. 11, Borough Hall, on Friday, February 2, 1906, at 2:30 p. m.:

No. 1. Forty-first Street—To construct a sewer basin at the northerly corner of Forty-first street and Tenth avenue.

No. 2. Forty-first Street—To set or reset curb on concrete and lay cement sidewalks on Forty-first street, between New Utrecht and Fourteenth avenues.

No. 3. Forty-first Street—To pave with asphalt on concrete base Forty-first street, between New Utrecht and Fourteenth avenues.

No. 4. Fortieth Street—To pave with asphalt on concrete base Fortieth street, between Fort Hamilton and Fourteenth avenues.

No. 5. Foster Avenue—To alter the map or plan of The City of New York by locating and laying out Foster avenue, between Coney Island and Gravesend avenues, to a width of 80 feet.

BIRD S. COLER, President, Borough of Brooklyn.

CHARLES FREDERICK ADAMS, Secretary.

j23,f2

OFFICE OF THE PRESIDENT OF THE BOROUGH OF BROOKLYN, ROOM NO. 15, MUNICIPAL BUILDING, BOROUGH OF BROOKLYN, THE CITY OF NEW YORK.

SEALED BIDS OR ESTIMATES WILL BE received by the President of the Borough of Brooklyn at the above office until 11 o'clock a. m. on

WEDNESDAY, JANUARY 31, 1906.

No. 1. FOR FURNISHING AND DELIVERING 6,000 TONS BEST GRADE WHITE ASH ANTHRACITE COAL (2,240 POUNDS TO A TON) FOR THE BUREAU OF PUBLIC BUILDINGS AND OFFICES.

The time allowed for the delivery of the articles, materials and supplies and the full performance of the contract is December 31, 1906.

The amount of security required is Fifteen Thousand Dollars.

No. 2. FOR RELAUNDERING TOWELS USED AT THE SEVERAL PUBLIC INTERIOR BATHS AND PUBLIC COMFORT STATIONS DURING THE YEAR 1906.

The time allowed for the delivery of the articles, materials and supplies and the full performance of the contract is December 31, 1906.

The amount of security required is One Thousand Five Hundred Dollars.

The bidder will state the price of each item or article contained in the specifications or schedules herein contained or hereto annexed, per piece, each dozen, ton or other unit of measure, by which the bids will be tested.

The bids will be compared and the contract awarded at a lump or aggregate sum for each contract.

Delivery will be required to be made at the time and in the manner and in such quantities as may be directed.

Blank forms and further information may be obtained and the plans and drawings may be seen at the office of the Assistant Commissioner of Public Works, Room 15, Municipal Building, Borough of Brooklyn.

BIRD S. COLER, President.

Dated JANUARY 8, 1906.

See General Instructions to Bidders on the last page, last column, of the "City Record."

OFFICE OF THE PRESIDENT OF THE BOROUGH OF BROOKLYN, ROOM NO. 15, MUNICIPAL BUILDING, BOROUGH OF BROOKLYN, THE CITY OF NEW YORK.

SEALED BIDS OR ESTIMATES WILL BE received by the President of the Borough of Brooklyn at the above office until 11 o'clock a. m. on

WEDNESDAY, JANUARY 24, 1906.

No. 1. FOR FURNISHING AND DELIVERING 476,717 POUNDS OF ICE TO THE VARIOUS PUBLIC BUILDINGS, BATHS AND COMFORT STATIONS, IN THE BOROUGH OF BROOKLYN.

The time for the delivery of the articles, materials and supplies and the performance of the contract is on or before December 31, 1906.

The amount of security required is Five Hundred Dollars (\$500).

The bidder will state the price of each item or article contained in the specifications or schedules herein contained or hereto annexed, per pound, hundredweight, or other unit of measure, by which the bids will be tested.

The bids will be compared and the contract awarded at a lump or aggregate sum for each contract.

Delivery will be required to be made at the time and in the manner and in such quantities as may be directed.

Blank forms and further information may be obtained and the plans and drawings may be seen at the office of the Assistant Commissioner of Public Works, the Borough of Brooklyn, Room No. 15, Municipal Building, Borough of Brooklyn.

BIRD S. COLER, President.

Dated JANUARY 3, 1906.

See General Instructions to Bidders on the last page, last column, of the "City Record."

BOROUGH OF MANHATTAN.

OFFICE OF THE PRESIDENT OF THE BOROUGH OF MANHATTAN, NEW YORK, JANUARY 22, 1906.

NOTICE IS HEREBY GIVEN, IN ACCORDANCE with section 432 of the Charter of The City of New York, that a petition, signed by Commissioner of Public Works, requesting the repair of sidewalk at the southwest corner of Broadway and Fifty-fifth street, has been filed in this office, and is now ready for public inspection, and that a meeting of the Board of Local Improvements of the Murray Hill District for Local Improvements will be held in the Borough Office, City Hall, on the 6th day of February, 1906, at 12:15 p. m., at which meeting said communication will be submitted to the Board.

JOHN F. AHEARN, President.

BERNARD DOWNING, Secretary.

OFFICE OF THE PRESIDENT OF THE BOROUGH OF MANHATTAN, NEW YORK, JANUARY 19, 1906.

NOTICE IS HEREBY GIVEN, IN ACCORDANCE with section 432 of the Charter of The City of New York, that a petition, signed by property owners and residents of the Washington Heights District for Local Improvements, requesting the construction of sewer on the west side of Seventh avenue, from West One Hundred and Forty-fourth street to West One Hundred and Forty-fifth street, has been filed in this office, and is now ready for public inspection, and that a meeting of the Board of Local Improvements of the Washington Heights District for Local Improvements will be held in the Borough Office, City Hall, on the 30th day of January, 1906, at 11 a. m., at which meeting said petition will be submitted to the Board.

JOHN F. AHEARN, President.

BERNARD DOWNING, Secretary.

OFFICE OF THE PRESIDENT OF THE BOROUGH OF MANHATTAN, NEW YORK, JANUARY 22, 1906.

NOTICE IS HEREBY GIVEN, IN ACCORDANCE with section 432 of the Charter of The City of New York, that a petition, signed by property owners of the Washington Heights District for Local Improvements, requesting the construction of sewer in Bennett avenue, between One Hundred and Eighty-first street and Nagle avenue, has been filed in this office, and is now ready for public inspection, and that a meeting of the Board of Local Improvements of the Washington Heights District for Local Improvements will be held in the Borough Office, City Hall, on the 6th day of February, 1906, at 11 a. m., at which meeting said petition will be submitted to the Board.

JOHN F. AHEARN, President.

BERNARD DOWNING, Secretary.

OFFICE OF THE PRESIDENT OF THE BOROUGH OF MANHATTAN, NEW YORK, JANUARY 22, 1906.

NOTICE IS HEREBY GIVEN, IN ACCORDANCE with section 432 of the Charter of The City of New York, that a communication signed by the Commissioner of Public Works requesting that the vacant lot on the north side of East One Hundred and Second street, from Nos. 119 to 127, inclusive, be fenced, has been filed in this office and is now ready for public inspection, and that a meeting of the Board of Local Improvements of the Harlem District for Local Improvements will be held in the Borough Office, City Hall, on the 6th day of February, 1906, at 12:30 p. m., at which meeting said communication will be submitted to the Board.

JOHN F. AHEARN, President.

BERNARD DOWNING, Secretary.

OFFICE OF THE PRESIDENT OF THE BOROUGH OF MANHATTAN, NEW YORK, JANUARY 22, 1906.

NOTICE IS HEREBY GIVEN, IN ACCORDANCE with section 432 of the Charter of The City of New York, that a petition signed by the Commissioner of Public Works requesting that the sidewalk be flagged on the north side of East One Hundred and Second street,

JOHN F. AHEARN, President.

BERNARD DOWNING, Secretary.

from Nos. 119 to 127, inclusive, has been filed in this office and is now ready for public inspection, and that a meeting of the Board of Local Improvements will be held in the Borough Office, City Hall, on the 6th day of February, 1906, at 12.30 p. m., at which meeting said communication will be submitted to the Board.

JOHN F. AHEARN,
President.
BERNARD DOWNING,
Secretary.

OFFICE OF THE PRESIDENT OF THE BOROUGH OF MANHATTAN, NEW YORK, JANUARY 22, 1906.

NOTICE IS HEREBY GIVEN, IN ACCORDANCE with section 432 of the Charter of The City of New York, that a petition signed by property owners and residents of the Kip's Bay District for Local Improvements requesting that a cross walk be laid on East Forty-second street, from the entrance of the Murray Hill Theatre on that street to the opposite sidewalk, has been filed in this office, and is now ready for public inspection, and that a meeting of the Board of Local Improvements of the Kip's Bay District for Local Improvements will be held in the Borough Office, City Hall, on the 6th day of February, 1906, at 12.45 p. m., at which meeting said petition will be submitted to the Board.

JOHN F. AHEARN,
President.

BERNARD DOWNING,
Secretary.

OFFICE OF PRESIDENT OF THE BOROUGH OF MANHATTAN, NEW YORK, JANUARY 20, 1906.

NOTICE IS HEREBY GIVEN, IN ACCORDANCE with section 432 of the Charter of The City of New York, that a petition signed by property owners and residents of the Washington Heights District for Local Improvements, requesting the regulating and grading, curbing and flagging of West One Hundred and Sixty-seventh street, from Amsterdam avenue to Audubon avenue, has been filed in this office, and is now ready for public inspection, and that a meeting of the Board of Local Improvements of the Washington Heights District for Local Improvements will be held in the Borough Office, City Hall, on the 6th day of February, 1906, at 11 a. m., at which meeting said petition will be submitted to the Board.

JOHN F. AHEARN,
President.

BERNARD DOWNING,
Secretary.

OFFICE OF PRESIDENT OF THE BOROUGH OF MANHATTAN, NEW YORK, JANUARY 20, 1906.

NOTICE IS HEREBY GIVEN, IN ACCORDANCE with section 432 of the Charter of The City of New York, that a petition signed by property owners and residents of the Chelsea District for Local Improvements, requesting the repair of sidewalk and street in front of Nos. 312, 314, 316, 318, 320, 322, 324, 326 and 328 West Thirty-eighth street, has been filed in this office, and is now ready for public inspection, and that a meeting of the Board of Local Improvements will be held in the Borough Office, City Hall, on the 6th day of February, 1906, at 12 m., at which meeting said petition will be submitted to the Board.

JOHN F. AHEARN,
President.

BERNARD DOWNING,
Secretary.

OFFICE OF PRESIDENT OF THE BOROUGH OF MANHATTAN, CITY HALL, THE CITY OF NEW YORK.

SEALED BIDS OR ESTIMATES WILL BE received by the President of the Borough of Manhattan, at the City Hall, Room No. 16, until 3 o'clock p. m., on

WEDNESDAY, JANUARY 31, 1906,

FOR FURNISHING ALL THE LABOR, MATERIALS, TOOLS, ETC., DURING THE YEAR 1906 NECESSARY TO CLEAN ALL THE GLASS IN ALL THE WINDOWS AND DOORS OF VARIOUS PUBLIC BUILDINGS, COURTS AND OFFICES UNDER THE CARE OF THE PRESIDENT OF THE BOROUGH OF MANHATTAN.

The time for the completion of the work and the full performance of the contract will be by 31st of December, 1906.

The amount of security required is Three Thousand Dollars.

The bidder will state the price for each item contained in the specifications. The extensions must be made and footed up, as the bids will be read from the total and award made to the lowest bidder. The bids will be compared and the contract awarded at a lump or aggregate sum.

Blank forms and specifications can be obtained at the office of the Commissioner of Public Works, Bureau of Public Buildings and Offices, No. 21 Park row, Borough of Manhattan.

JOHN F. AHEARN,
Borough President.

THE CITY OF NEW YORK, January 19, 1906.

See General Instructions to Bidders on the last page, last column, of the "City Record."

OFFICE OF THE PRESIDENT OF THE BOROUGH OF MANHATTAN, CITY HALL, THE CITY OF NEW YORK.

SEALED BIDS OR ESTIMATES WILL BE received by the President of the Borough of Manhattan at the City Hall, Room No. 16, until 3 o'clock p. m. on

WEDNESDAY, JANUARY 31, 1906,

FOR FURNISHING ALL THE LABOR AND MATERIAL REQUIRED FOR RECONSTRUCTION OF RECEIVING BASINS AND APPURTENANCES IN BROADWAY, EAST AND WEST SIDES, BETWEEN ONE HUNDRED AND FIFTY-SIXTH AND ONE HUNDRED AND SIXTY-NINTH STREETS.

The Engineer's estimate of the quantity and quality of the material and the nature and extent, as near as possible, of the work required is as follows:

- 390 linear feet of salt glazed vitrified stone-ware pipe culvert of 12-inch interior diameter.
- 13 receiving basins of the circular pattern, with new style grate bars and blue-stone heads.
- 1 receiving basin, with old head and new style grate bar.
- 7 blue-stone heads, with new style grate bar and gutter stone.
- 110 cubic yards of rock to be excavated and removed.

The time allowed to complete the whole work is one hundred and twenty-five (125) working days.

The amount of the security required is Two Thousand Dollars (\$2,000).

The bidder will state the price of each item or article contained in the specifications or schedules herein contained or hereto annexed, per foot, yard, or other unit of measure or article, by

which the bids will be tested. The extensions must be made and footed up, as the bids will be read from the total.

Blank forms may be had and the plans and drawings may be seen at the office of the Commissioner of Public Works, Nos. 13 to 21 Park row, Bureau of Sewers, Borough of Manhattan.

JOHN F. AHEARN,
Borough President.

THE CITY OF NEW YORK, January 19, 1906.

See General Instructions to Bidders on the last page, last column, of the "City Record."

OFFICE OF THE PRESIDENT OF THE BOROUGH OF MANHATTAN, CITY HALL, THE CITY OF NEW YORK.

SEALED BIDS OR ESTIMATES WILL BE received by the President of the Borough of Manhattan, at the City Hall, Room No. 16, until 3 o'clock p. m. on

MONDAY, JANUARY 29, 1906,

FOR FURNISHING THE NECESSARY LABOR AND MATERIAL FOR THE INSTALLATION OF ELECTRICAL WORK IN THE JEFFERSON MARKET POLICE COURT, SIXTH AVENUE AND TENTH STREET, BOROUGH OF MANHATTAN.

The time allowed for doing and completing the work will be forty (40) days.

The security required will be Two Thousand Dollars (\$2,000).

Bidders will name a lump sum for the above contract.

Blank forms may be had and the plans and drawings may be seen at the office of the Architects, Messrs. Bernstein & Bernstein, No. 24 East Twenty-third street, Borough of Manhattan, New York City.

JOHN F. AHEARN,
Borough President.

THE CITY OF NEW YORK, January 17, 1906.

See General Instructions to Bidders on the last page, last column, of the "City Record."

FIRE DEPARTMENT.

HEADQUARTERS OF THE FIRE DEPARTMENT OF THE CITY OF NEW YORK, NOS. 157 AND 159 EAST SIXTY-SEVENTH STREET, BOROUGH OF MANHATTAN, THE CITY OF NEW YORK.

SEALED BIDS OR ESTIMATES WILL BE received by the Fire Commissioner at the above office until 10.30 o'clock a. m. on

THURSDAY, FEBRUARY 1, 1906,
Boroughs of Manhattan and The Bronx.

No. 1. FOR FURNISHING AND DELIVERING POMPIER EXTENSION AND BEAM LADDERS.

The time for the delivery of the articles, materials and supplies and the performance of the contract is forty (40) days.

The amount of security required is Eight Hundred Dollars (\$800).

No. 2. FOR FURNISHING AND DELIVERING THIRTEEN THOUSAND (13,000) SACKS OF NORTH CAROLINA PINE OR GEORGIA YELLOW PINE KINDLING WOOD.

The time for the delivery of the articles, materials and supplies and the performance of the contract is by or before February 1, 1907.

The amount of security required is Thirteen Hundred Dollars (\$1,300).

The bidder will state the price of each item or article contained in the specifications or schedules herein contained or hereto annexed, per pound, ton, dozen, gallon, yard or other unit of measure, by which the bids will be tested. The extensions must be made and footed up, as the bids will be read from the totals.

The bids will be compared and the contract awarded at a lump or aggregate sum for each contract.

Delivery will be required to be made at the time and in the manner and in such quantities as may be directed.

Blank forms and further information may be obtained at the office of the Fire Department, Nos. 157 and 159 East Sixty-seventh street, Manhattan.

JOHN H. O'BRIEN,
Fire Commissioner.

Dated JANUARY 20, 1906.

See General Instructions to Bidders on the last page, last column, of the "City Record."

HEADQUARTERS OF THE FIRE DEPARTMENT OF THE CITY OF NEW YORK, NOS. 157 AND 159 EAST SIXTY-SEVENTH STREET, BOROUGH OF MANHATTAN, THE CITY OF NEW YORK.

SEALED BIDS OR ESTIMATES WILL BE received by the Fire Commissioner at the above office until 10.30 o'clock a. m. on

THURSDAY, FEBRUARY 1, 1906,
Boroughs of Brooklyn and Queens.

No. 1. FOR FURNISHING AND DELIVERING ONE HUNDRED AND FIFTY TONS OF CANNEL COAL FOR COMPANIES IN THE BOROUGH OF BROOKLYN AND QUEENS.

The time for the delivery of the articles, materials and supplies and the performance of the contract is by or before August 1, 1906.

The amount of security required is One Thousand Dollars (\$1,000).

The bidder will state the price of each item or article contained in the specifications or schedules herein contained or hereto annexed, per pound, ton, dozen, gallon, yard or other unit of measure, by which the bids will be tested. The extensions must be made and footed up, as the bids will be read from the total.

The bids will be compared and the contract awarded at a lump or aggregate sum.

Delivery will be required to be made at the time and in the manner and in such quantities as may be directed.

Blank forms and further information may be obtained at the office of the Fire Department, Nos. 157 and 159 East Sixty-seventh street, Manhattan.

JOHN H. O'BRIEN,
Fire Commissioner.

Dated JANUARY 20, 1906.

See General Instructions to Bidders on the last page, last column, of the "City Record."

HEADQUARTERS OF THE FIRE DEPARTMENT OF THE CITY OF NEW YORK, NOS. 157 AND 159 EAST SIXTY-SEVENTH STREET, BOROUGH OF MANHATTAN, THE CITY OF NEW YORK.

SEALED BIDS OR ESTIMATES WILL BE received by the Fire Commissioner at the above office until 10.30 o'clock a. m. on

WEDNESDAY, JANUARY 31, 1906,
Boroughs of Manhattan and The Bronx.

FOR FURNISHING ALL THE LABOR AND MATERIALS REQUIRED FOR THE ERECTION AND COMPLETION OF A BUILDING FOR AN ENGINE AND HOOK AND LADDER

COMPANY ON THE NORTHERLY SIDE OF ONE HUNDRED AND SIXTY-FIRST STREET 200 FEET WEST OF AMSTERDAM AVENUE, BOROUGH OF MANHATTAN.

The time for the completion of the work and the full performance of the contract is two hundred and thirty (230) days.

The amount of security required is Twenty-six Thousand Dollars.

Bids will be compared and the contract awarded at a lump or aggregate sum.

Blank forms and further information may be obtained and the plans and drawings may be seen at the office of the Fire Department, Nos. 157 and 159 East Sixty-seventh street, Manhattan.

JOHN H. O'BRIEN,
Fire Commissioner.

Dated JANUARY 18, 1906.

See General Instructions to Bidders on the last page, last column, of the "City Record."

HEADQUARTERS OF THE FIRE DEPARTMENT OF THE CITY OF NEW YORK, NOS. 157 AND 159 EAST SIXTY-SEVENTH STREET, BOROUGH OF MANHATTAN, THE CITY OF NEW YORK.

SEALED BIDS OR ESTIMATES WILL BE received by the Fire Commissioner at the above office until 10.30 o'clock a. m. on

WEDNESDAY, JANUARY 31, 1906,
Boroughs of Brooklyn and Queens.

No. 1. FOR FURNISHING AND DELIVERING 1,500 TONS OF ANTHRACITE COAL FOR COMPANIES IN THE BOROUGH OF BROOKLYN AND QUEENS.

The time for the delivery of the articles, materials and supplies and the performance of the contract is by or before May 1, 1906.

The amount of security required is Four Thousand Dollars (\$4,000).

The bidder will state the price of each item or article contained in the specifications or schedules herein contained or hereto annexed, per pound, ton, dozen, gallon, yard, or other unit of measure, by which the bids will be tested. The extensions must be made and footed up, as the bids will be read from the total. The bids will be compared and the contract awarded at a lump or aggregate sum.

Delivery will be required to be made at the time and in the manner and in such quantities as may be directed.

Blank forms and further information may be obtained at the office of the Fire Department, Nos. 157 and 159 East Sixty-seventh street, Manhattan.

JOHN H. O'BRIEN,
Fire Commissioner.

Dated JANUARY 18, 1906.

See General Instructions to Bidders on the last page, last column, of the "City Record."

HEADQUARTERS OF THE FIRE DEPARTMENT OF THE CITY OF NEW YORK, NOS. 157 AND 159 EAST SIXTY-SEVENTH STREET, BOROUGH OF MANHATTAN, THE CITY OF NEW YORK.

SEALED BIDS OR ESTIMATES WILL BE received by the Fire Commissioner at the above office until 10.30 o'clock a. m. on

WEDNESDAY, JANUARY 31, 1906,
Boroughs of Manhattan and The Bronx.

No. 1. FOR FURNISHING AND DELIVERING 500 TONS OF CANNEL COAL FOR THE BOROUGH OF MANHATTAN AND THE BRONX.

The time for the delivery of the articles, materials and supplies and the performance of the contract is by or before December 31, 1906.

The amount of security required is Three Thousand Dollars (\$3,000).

No. 2. FOR FURNISHING AND DELIVERING 100 HORSES, TWENTY-FIVE PER CENT. (25%), MORE OR LESS, FOR THE BOROUGH OF MANHATTAN, THE BRONX AND RICHMOND.

The time for the delivery of the articles, materials and supplies and the performance of the contract is by or before December 31, 1906.

The amount of security required is fifty per cent. (50%) of the amount of the bid or estimate.

Boroughs of Brooklyn and Queens.

No. 1. FOR FURNISHING AND DELIVERING 100 HORSES, TWENTY-FIVE PER CENT. (25%), MORE OR LESS, FOR THE BOROUGH OF BROOKLYN AND QUEENS.

The time for the delivery of the articles, materials and supplies and the performance of the contract is by or before December 31, 1906.

The amount of security required is fifty per cent. (50%) of the amount of the bid or estimate.

No. 2. FOR FURNISHING AND DELIVERING 15 HORSES, TWENTY PER CENT. (20%) FOR VOLUNTEER COMPANIES, BOROUGH OF QUEENS.

The time for the delivery of the articles, materials and supplies and the performance of the contract is by or before December 31, 1906.

The amount of security required is fifty per cent. (50%) of the amount of the bid or estimate.

The bidder will state the price of each item or article contained in the specifications or schedules herein contained or hereto annexed, per pound, ton, dozen, gallon, yard or other unit of measure, by which the bids will be tested. The extensions must be made and footed up, as the bids will be read from the totals. The bids will be compared and the contract awarded at a lump or aggregate sum for each contract.

Delivery will be required to be made at the time and in the manner and in such quantities as may be directed.

Blank forms and further information may be obtained at the office of the Fire Department, Nos. 157 and 159 East Sixty-seventh street, Manhattan.

JOHN H. O'BRIEN,
Fire Commissioner.

Dated JANUARY 18, 1906.

See General Instructions to Bidders on the last page, last column, of the "City Record."

HEADQUARTERS OF THE FIRE DEPARTMENT OF THE CITY OF NEW YORK, NOS. 157 AND 159 EAST SIXTY-SEVENTH STREET, BOROUGH OF MANHATTAN, THE CITY OF NEW YORK.

SEALED BIDS OR ESTIMATES WILL BE received by the Fire Commissioner at the above office until 10.30 o'clock a. m. on

MONDAY, JANUARY 29, 1906,
Boroughs of Manhattan and The Bronx.

No. 1. FOR FURNISHING AND DELIVERING 800 TONS OF ANTHRACITE COAL FOR COMPANIES IN THE BOROUGH OF THE BRONX.

The time for the delivery of the articles, materials and supplies and the performance of the contract is by or before May 1, 1906.

The amount of security required is Twenty-five Hundred Dollars (\$2,500).

Borough of Richmond.

No. 1. FOR FURNISHING AND DELIVERING 350 TONS OF ANTHRACITE COAL FOR COMPANIES IN THE BOROUGH OF RICHMOND.

The time for the delivery of the articles, materials and supplies and the performance of the contract is by or before May 1, 1906.

The amount of security required is Eleven Hundred Dollars (\$1,100).

Boroughs of Brooklyn and Queens.

No. 1. FOR FURNISHING AND DELIVERING 400 TONS OF ANTHRACITE COAL FOR FIREBOATS, BOROUGH OF BROOKLYN AND QUEENS.

The time for the delivery of the articles, materials and supplies and the performance of the contract is by or before May 1, 1906.

The amount of security required is One Thousand Dollars (\$1,000).

No. 2. FOR FURNISHING AND DELIVERING 350 TONS OF ANTHRACITE COAL FOR COMPANIES AT FAR ROCKAWAY, ARVERNE, ROCKAWAY BEACH AND ROCKAWAY PARK, BOROUGH OF QUEENS.

The time for the delivery of the articles, materials and supplies and the performance of the contract is by or before May 1, 1906.

The amount of security required is Eleven Hundred Dollars (\$1,100).

No. 3. FOR FURNISHING AND DELIVERING 5,500 SACKS OF KINDLING WOOD FOR COMPANIES IN THE BOROUGH OF BROOKLYN AND QUEENS.

The time for the delivery of the articles, materials and supplies and the performance of the contract is by or before December 31, 1906.

The amount of security required is Five Hundred and Fifty Dollars (\$550).

The bidder will state the price of each item or article contained in the specifications or schedules herein contained or hereto annexed, per pound, ton, dozen, gallon, yard or other unit of measure, by which the bids will be tested. The extensions must be made and footed up, as the bids will be read from the totals. The bids will be compared and the contract awarded at a lump or aggregate sum for each contract.

Delivery will be required to be made at the time and in the manner and in such quantities as may be directed.

Blank forms and further information may be obtained at the office of the Fire Department, Nos. 157 and 159 East Sixty-seventh street, Manhattan.

JOHN H. O'BRIEN,
Fire Commissioner.

Dated JANUARY 13, 1906.

See General Instructions to Bidders on the last page, last column, of the "City Record."

HEADQUARTERS OF THE FIRE DEPARTMENT OF THE CITY OF NEW YORK, NOS. 157 AND 159 EAST SIXTY-SEVENTH STREET, BOROUGH OF MANHATTAN, THE CITY OF NEW YORK.

SEALED BIDS OR ESTIMATES WILL BE received by the Fire Commissioner at the above office until 10.30 o'clock a. m. on

TUESDAY, JANUARY 23, 1906,

Boroughs of Manhattan and The Bronx.

No. 1. FOR FURNISHING ALL THE LABOR AND MATERIALS REQUIRED FOR ADDITIONS AND ALTERATIONS TO QUARTERS OF ENGINE COMPANY 11, LOCATED AT NO. 437 EAST HOUSTON STREET, BOROUGH OF MANHATTAN.

The time for the completion of the work and the full performance of the contract is forty (40) days.

The amount of security required is Twelve Hundred Dollars (\$1,200).

Bids will be compared and the contract awarded at a lump or aggregate sum.

Borough of Richmond.

No. 1. FOR FURNISHING ALL THE LABOR AND MATERIALS REQUIRED FOR ADDITIONS AND ALTERATIONS TO BUILDING EUREKA ENGINE COMPANY 2 FOR QUARTERS FOR ENGINE COMPANY 201, LOCATED ON SOUTHWEST CORNER OF BUTLER AND ELLIOTT AVENUES, TOTTENVILLE, BOROUGH OF RICHMOND.

The time for the completion of the work and the full performance of the contract is thirty (30) days.

The amount of security required is Eighteen Hundred Dollars (\$1,800).

Bids will be compared and the contract awarded at a lump or aggregate sum.

Blank forms and further information may be obtained and the plans and drawings may be seen at the office of the Fire Department, Nos. 157 and 159 East Sixty-seventh street, Manhattan.

JOHN H. O'BRIEN,
Fire Commissioner.

Dated JANUARY 11, 1906.

See General Instructions to Bidders on the last page, last column, of the "City Record."

HEADQUARTERS OF THE FIRE DEPARTMENT OF THE CITY OF NEW YORK, NOS. 157 AND 159 EAST SIXTY-SEVENTH STREET, BOROUGH OF MANHATTAN, THE CITY OF NEW YORK.

SEALED BIDS OR ESTIMATES WILL BE received by the Fire Commissioner at the above office until 10.30 o'clock a. m. on

TUESDAY, JANUARY 23, 1906,

Boroughs of Manhattan and The Bronx.

No. 1. FOR FURNISHING AND DELIVERING HAY, STRAW, OATS, BRAN AND OIL MEAL FOR COMPANIES IN THE BOROUGH OF THE BRONX.

The time for the delivery of the articles, materials and supplies and the performance of the contract is by or before August 1, 1906.

The amount of security required is fifty per cent. (50%) of the amount of the bid or estimate.

Boroughs of Brooklyn and Queens.

No. 1. FOR FURNISHING AND DELIVERING HAY, STRAW, OATS AND BRAN FOR COMPANIES IN BOROUGH OF BROOKLYN AND QUEENS.

The time for the delivery of the articles, materials and supplies and the performance of the contract is by or before August 1, 1906.

The amount of security required is fifty per cent. (50%) of the amount of the bid or estimate.

No. 2. FOR FURNISHING AND DELIVERING HAY, STRAW, OATS AND BRAN FOR COMPANIES AT FAR ROCKAWAY, ARVERNE AND ROCKAWAY BEACH, BOROUGH OF QUEENS.

herein contained or hereto annexed, per pound, ton, dozen, gallon, yard or other unit of measure, by which the bids will be tested. The extensions must be made and footed up, as the bids will be read from the totals.

The bids will be compared and the contract awarded at a lump or aggregate sum for each contract.

Delivery will be required to be made at the time and in the manner and in such quantities as may be directed.

Blank forms and further information may be obtained at the office of the Fire Department, Nos. 157 and 159 East Sixty-seventh street, Manhattan.

JOHN H. O'BRIEN,
Fire Commissioner.

Dated JANUARY 11, 1906.

See General Instructions to Bidders on the last page, last column, of the "City Record."

HEADQUARTERS OF THE FIRE DEPARTMENT OF THE CITY OF NEW YORK, NOS. 157 AND 159 EAST SIXTY-SEVENTH STREET, BOROUGH OF MANHATTAN, THE CITY OF NEW YORK.

SEALED BIDS OR ESTIMATES WILL BE received by the Fire Commissioner at the above office until 10.30 o'clock a. m. on

TUESDAY, JANUARY 23, 1906,

Borough of Richmond.

No. 1. FOR FURNISHING ALL THE LABOR AND MATERIALS REQUIRED FOR ADDITIONS AND ALTERATIONS TO VOLUNTEER HOSE COMPANY BUILDING FOR QUARTERS FOR HOSE COMPANY 1, LOCATED ON OLD BEACH ROAD AND SEASIDE BOULEVARD, STATEN ISLAND, BOROUGH OF RICHMOND.

The time for the completion of the work and the full performance of the contract is thirty (30) days.

The amount of security required is Eight Hundred Dollars (\$800).

Bids will be compared and the contract awarded at a lump or aggregate sum.

Delivery will be required to be made at the time and in the manner and in such quantities as may be directed.

Blank forms and further information may be obtained at the office of the Fire Department, Nos. 157 and 159 East Sixty-seventh street, Manhattan.

JOHN H. O'BRIEN,
Fire Commissioner.

Dated JANUARY 11, 1906.

See General Instructions to Bidders on the last page, last column, of the "City Record."

HEADQUARTERS OF THE FIRE DEPARTMENT OF THE CITY OF NEW YORK, NOS. 157 AND 159 EAST SIXTY-SEVENTH STREET, BOROUGH OF MANHATTAN, THE CITY OF NEW YORK.

SEALED BIDS OR ESTIMATES WILL BE received by the Fire Commissioner at the above office until 10.30 o'clock a. m. on

TUESDAY, JANUARY 23, 1906,

Borough of Richmond.

No. 1. FOR FURNISHING AND DELIVERING HAY, STRAW, OATS, BRAN AND OIL MEAL FOR COMPANIES IN THE BOROUGH OF RICHMOND.

The time for the delivery of the articles, materials and supplies and the performance of the contract is one hundred and eighty (180) days.

The amount of security required is Sixteen Hundred Dollars (\$1,600).

The bidder will state the price of each item or article contained in the specifications or schedules herein contained or hereto annexed, per pound, ton, dozen, gallon, yard or other unit of measure, by which the bids will be tested. The extensions must be made and footed up, as the bids will be read from the total.

The bids will be compared and the contract awarded at a lump or aggregate sum.

Delivery will be required to be made at the time and in the manner and in such quantities as may be directed.

Blank forms and further information may be obtained at the office of the Fire Department, Nos. 157 and 159 East Sixty-seventh street, Manhattan.

JOHN H. O'BRIEN,
Fire Commissioner.

Dated JANUARY 11, 1906.

See General Instructions to Bidders on the last page, last column, of the "City Record."

DEPARTMENT OF STREET CLEANING.

MAIN OFFICE OF THE DEPARTMENT OF STREET CLEANING, ROOM 1421, NOS. 13 TO 21 PARK ROW, BOROUGH OF MANHATTAN, THE CITY OF NEW YORK.

SEALED BIDS OR ESTIMATES WILL BE received by the Commissioner of Street Cleaning at the above office until 12 o'clock m., on

TUESDAY, FEBRUARY 6, 1906,

Borough of Manhattan.

CONTRACT FOR FURNISHING ALL THE LABOR AND MATERIALS REQUIRED FOR THE CONSTRUCTION OF A VENTILATING MONITOR ON THE RUBBISH INCINERATOR AT DELANCEY SLIP AND OF AN EXTENSION TO THE SECOND FLOOR OF SAID INCINERATOR.

The time for the completion of the work and the full performance of the contract is sixty days.

The amount of security required is fifty per cent. (50%) of the amount bid. Bids will be compared and the contract awarded at a lump or aggregate sum.

Delivery will be required to be made at the time and in the manner and in such quantities as may be directed.

Blank forms and further information may be obtained at the office of the Department of Street Cleaning, Borough of Manhattan, Nos. 13 to 21 Park row.

F. M. GIBSON,
Deputy and Acting Commissioner of Street Cleaning.

Dated JANUARY 20, 1906.

See General Instructions to Bidders on the last page, last column, of the "City Record."

MAIN OFFICE OF THE DEPARTMENT OF STREET CLEANING, ROOM 1421, NOS. 13 TO 21 PARK ROW, BOROUGH OF MANHATTAN, THE CITY OF NEW YORK.

SEALED BIDS OR ESTIMATES WILL BE received by the Commissioner of Street Cleaning at the above office until 12 o'clock m., on

WEDNESDAY, JANUARY 31, 1906,
Boroughs of Manhattan and The Bronx.

No. 3. CONTRACT FOR FURNISHING AND DELIVERING 35 COILS OF PURE MANILA ROPE, 3/4 INCHES CIRCUMFERENCE TO MEASURE, 1,040 FEET EACH; 25 COILS OF PURE MANILA ROPE, 6 INCHES CIRCUMFERENCE, TO MEASURE, 1,020 FEET EACH.

The time for the delivery of the articles, materials and supplies and the performance of the contract is by or before December 31, 1906.

The amount of security required is fifty per cent. (50%) of the amount of the bid or estimate.

The bidder will state the price of each item, per pound, by which the bids will be tested. Bids will be compared and the contract awarded at a lump or aggregate sum.

Delivery will be required to be made at the time and in the manner and in such quantities as may be directed.

Blank forms and further information may be obtained at the office of the Department of Street Cleaning, the Borough of Manhattan, Nos. 13 to 21 Park row.

F. M. GIBSON,
Deputy and Acting Commissioner of Street Cleaning.

Dated JANUARY 17, 1906.

See General Instructions to Bidders on the last page, last column, of the "City Record."

MAIN OFFICE OF THE DEPARTMENT OF STREET CLEANING, ROOM 1421, NOS. 13 TO 21 PARK ROW, BOROUGH OF MANHATTAN, THE CITY OF NEW YORK.

SEALED BIDS OR ESTIMATES WILL BE received by the Commissioner of Street Cleaning at the above office until 12 o'clock noon on

WEDNESDAY, JANUARY 31, 1906,

Boroughs of Manhattan, The Bronx and Brooklyn.

No. 4. CONTRACT FOR FURNISHING AND DELIVERING 500 SIDES OF HARNESS LEATHER AND 50 SIDES OF BREECHING LEATHER.

The time for the delivery of the articles, materials and supplies and the performance of the contract is by or before December 31, 1906.

The amount of security required is fifty per cent. (50%) of the amount of the bid or estimate.

The bidder will state the price, per pound, by which the bids will be tested. The bids will be read from the total and the award will be made to the lowest bidder.

Delivery will be required to be made at the time and in the manner and in such quantities as may be directed.

Blank forms and further information may be obtained at the office of the Department of Street Cleaning, the Borough of Manhattan, Nos. 13 to 21 Park row.

F. M. GIBSON,
Deputy and Acting Commissioner of Street Cleaning.

Dated JANUARY 17, 1906.

See General Instructions to Bidders on the last page, last column, of the "City Record."

MAIN OFFICE OF THE DEPARTMENT OF STREET CLEANING, ROOM 1421, NOS. 13 TO 21 PARK ROW, BOROUGH OF MANHATTAN, THE CITY OF NEW YORK.

SEALED BIDS OR ESTIMATES WILL BE received by the Commissioner of Street Cleaning at the above office until 12 o'clock noon on

WEDNESDAY, JANUARY 31, 1906,

Borough of Brooklyn.

No. 1. CONTRACT FOR FURNISHING AND DELIVERING 340 TONS WHITE ASH ANTHRACITE STOVE COAL, 60 TONS WHITE ASH ANTHRACITE NUT COAL.

The time for the delivery of the articles, materials and supplies and the performance of the contract is by or before December 31, 1906.

The amount of security required is fifty per cent. (50%) of the amount of the bid or estimate.

Boroughs of Manhattan and The Bronx.

No. 2. CONTRACT FOR FURNISHING AND DELIVERING 700 TONS WHITE ASH ANTHRACITE STOVE COAL.

The time for the delivery of the articles, materials and supplies and the performance of the contract is by or before December 3, 1906.

The amount of security required is fifty per cent. (50%) of the amount of the bid or estimate. The bidder will state the price, per ton of 2,000 pounds, by which the bids will be tested. Bids will be compared and the contract awarded at a lump or aggregate sum for each contract.

Delivery will be required to be made at the time and in the manner and in such quantities as may be directed.

Blank forms and further information may be obtained at the office of the Department of Street Cleaning, the Borough of Manhattan, Nos. 13 to 21 Park row.

F. M. GIBSON,
Deputy and Acting Commissioner of Street Cleaning.

Dated JANUARY 17, 1906.

See General Instructions to Bidders on the last page, last column, of the "City Record."

ASHES, ETC., FOR FILLING IN LANDS.

PERSONS HAVING LANDS OR PLACES in the vicinity of New York Bay to fill in can procure material for that purpose—ashes, street sweepings, etc., collected by the Department of Street Cleaning—free of charge by applying to the Commissioner of Street Cleaning, Nos. 13 to 21 Park row, Borough of Manhattan.

JOHN MCGAW WOODBURY,
Commissioner of Street Cleaning.

DEPARTMENT OF PUBLIC CHARITIES.

DEPARTMENT OF PUBLIC CHARITIES, FOOT OF EAST TWENTY-SIXTH STREET, NEW YORK.

BOROUGH OF BROOKLYN AND QUEENS.

TO CONTRACTORS.

PROPOSALS FOR BIDS OR ESTIMATES.

SEALED BIDS OR ESTIMATES WILL BE received by the Department of Public Charities at the above office until 12 o'clock m. on

WEDNESDAY, JANUARY 31, 1906,

FOR FURNISHING ALL THE LABOR AND MATERIAL REQUIRED TO LAY A NEW

FLOOR OVER THE BOILER PIT IN THE CUMBERLAND STREET HOSPITAL, BOROUGH OF BROOKLYN.

The time allowed for the completion of the work and full performance of the contract is thirty (30) consecutive working days.

The security required will be Seven Hundred Dollars (\$700).

The bidder will state one aggregate price for the whole work described and specified, as the contract is entire and for a complete job.

Blank forms and further information may be obtained at the office of the Architect of the Department, foot of East Twenty-sixth street, The City of New York, where plans and specifications may be seen.

ROBERT W. HEBBERD,
Commissioner.

Dated JANUARY 18, 1906.

See General Instructions to Bidders on the last page, last column, of the "City Record."

DEPARTMENT OF HEALTH.

DEPARTMENT OF HEALTH OF THE CITY OF NEW YORK, SOUTHWEST CORNER OF FIFTY-FIFTH STREET AND SIXTH AVENUE, BOROUGH OF MANHATTAN, THE CITY OF NEW YORK.

SEALED BIDS OR ESTIMATES WILL BE received by the Board of Health of the Department of Health until 10 o'clock a. m. on

WEDNESDAY, JANUARY 24, 1906,

FOR FURNISHING, DELIVERING AND DISTRIBUTING 35,000 QUARTS OF MILK, MORE OR LESS, AS REQUIRED; TO BE DISPENSED IN SMALL QUANTITIES TO TUBERCULOSIS PATIENTS, FROM CENTRAL STATIONS LOCATED IN THE BOROUGH OF MANHATTAN, CITY OF NEW YORK, AS DIRECTED BY THE DEPARTMENT OF HEALTH, AND SET FORTH IN THE SPECIFICATIONS, DURING THE YEAR 1906.

Delivery will be made at the respective stations, at the hours, in such quantities and in such manner as may be required by the Board of Health during the year 1906; any changes in the time or place of delivery, however, may be made in writing by the Board of Health.

The time for the completion of the work and the full performance of the contract is during the year 1906.

The amount of security required is fifty per cent. (50%) of the amount of the bid.

Bids will be compared and the contract awarded to the lowest bidder for the entire contract, as indicated by the specifications.

Blank forms and further information may be obtained at the office of the Chief Clerk of the Department of Health, southwest corner of Fifty-fifth street and Sixth avenue, Borough of Manhattan.

THOMAS DARLINGTON, M. D.,
President;

ALVAH H. DOTY, M. D.,
THEODORE A. BINGHAM,
Board of Health.

Dated JANUARY 12, 1906.

See General Instructions to Bidders on the last page, last column, of the "City Record."

DEPARTMENT OF TAXES AND ASSESSMENTS.

THE CITY OF NEW YORK—DEPARTMENT OF TAXES AND ASSESSMENTS, MAIN OFFICE, BOROUGH OF MANHATTAN, No. 280 BROADWAY, STEWART BUILDING, JANUARY 8, 1906.

NOTICE IS HEREBY GIVEN, AS REQUIRED by the Greater New York Charter, that the books called "The Annual Record of the Assessed Valuation of Real and Personal Estate of the Boroughs of Manhattan, The Bronx, Brooklyn, Queens and Richmond, comprising The City of New York," will be opened for examination and correction on the second Monday of January, and will remain open until

APRIL 1, 1906.

During the time that the books are open to public inspection application may be made by any person or corporation claiming to be aggrieved by the assessed valuation of real or personal estate to have the same corrected.

In the Borough of Manhattan, at the Main Office of the Department of Taxes and Assessments, No. 280 Broadway.

In the Borough of The Bronx, at the office of the Department, Municipal Building, One Hundred and Seventy-seventh street and Third avenue.

In the Borough of Brooklyn, at the office of the Department, Municipal Building.

In the Borough of Queens, at the office of the Department, Hackett Building, Jackson avenue and Fifth street, Long Island City.

In the Borough of Richmond, at the office of the Department, Masonic Building, Stapleton.

Corporations in all the boroughs must make application only at the main office in the Borough of Manhattan.

Applications in relation to the assessed valuation of personal estate must be made by the person assessed at the office of the Department in the borough where such person resides, and in the case of a non-resident carrying on business in The City of New York at the office of the Department of the borough where such place of business is located, between the hours of 10 a. m. and 2 p. m., except on Saturdays, when all applications must be made between 10 a. m. and 12 noon.

FRANK A. O'DONNELL,
President;

JOHN J. BRADY,
FRANK RAYMOND,
JAMES H. TULLY,
N. MULLER,
CHARLES PUTZEL,
SAMUEL STRASBOURGER,
Commissioners of Taxes and Assessments.

j6,a13

DEPARTMENT OF PARKS.

OFFICE OF THE DEPARTMENT OF PARKS, ARSENAL BUILDING, FIFTH AVENUE AND SIXTY-FOURTH STREET, BOROUGH OF MANHATTAN, THE CITY OF NEW YORK.

SEALED BIDS OR ESTIMATES WILL BE received by the Park Board at the above office of the Department of Parks until 3 o'clock p. m. on

THURSDAY, FEBRUARY 1, 1906,

Borough of Manhattan.

No. 1. FOR FURNISHING AND DELIVERING LUMBER.

The time stipulated for the completion of the contract is as required before October 1, 1906.

The amount of security required is Eight Thousand Dollars.

No. 2. FOR FURNISHING AND DELIVERING TOOLS AND HARDWARE.

The time stipulated for the completion of the contract is as required before August 1, 1906.

The amount of security required is Three Thousand Dollars.

No. 3. FOR FURNISHING AND DELIVERING WHEELWRIGHT'S SUPPLIES.

The time stipulated for the completion of the contract is sixty days.

The amount of security required is Two Hundred Dollars.

No. 4. FOR FURNISHING AND DELIVERING MASON'S SUPPLIES.

The time stipulated for the completion of the contract is as required within ninety days.

The amount of security required is Two Thousand Dollars.

No. 6. FOR FURNISHING AND DELIVERING PLUMBER'S SUPPLIES.

The time stipulated for the completion of the contract is ninety days.

The amount of security required is One Thousand Dollars.

No. 7. FOR FURNISHING AND DELIVERING MACHINIST'S AND BLACKSMITH'S SUPPLIES.

The time stipulated for the completion of the contract is as required before October 1, 1906.

The amount of security required is One Thousand Dollars.

The contracts must be bid for separately.

The bids will be compared and the contracts awarded at a lump or aggregate sum.

Blank forms may be obtained at the office of the Department of Parks, Arsenal, Central Park, Manhattan.

MOSES HERRMAN,
President;

GEORGE M. WALGROVE,
MICHAEL J. KENNEDY,
Commissioners of Parks.

New York, January 20, 1906.

See General Instructions to Bidders on the last page, last column, of the "City Record."

OFFICE OF THE DEPARTMENT OF PARKS, ARSENAL BUILDING, FIFTH AVENUE AND SIXTY-FOURTH STREET, BOROUGH OF MANHATTAN, THE CITY OF NEW YORK.

SEALED BIDS OR ESTIMATES WILL BE received by the Park Board at the above office of the Department of Parks until 3 o'clock p. m., on

THURSDAY, FEBRUARY 1, 1906,

Borough of The Bronx.

FOR FURNISHING ALL THE LABOR AND MATERIALS FOR INSTALLING UNDERGROUND CABLES, INTERIOR ELECTRIC WIRING AND LIGHTING FIXTURES IN THE NEW YORK ZOOLOGICAL PARK, IN BRONX PARK, IN THE CITY OF NEW YORK.

The time allowed for doing and completing the work will be one hundred (100) days.

The security required will be One Thousand Five Hundred Dollars (\$1,500).

The bids or estimates will be compared and the contract awarded at a lump or aggregate sum.

Plans may be seen and blank forms may be obtained at the office of the Department of Parks, Zbrowski Mansion, Claremont Park, The Bronx.

MOSES HERRMAN,
President;

GEORGE M. WALGROVE,
MICHAEL J. KENNEDY,
Commissioners of Parks.

Dated JANUARY 15, 1906.

See General Instructions to Bidders on the last page, last column, of the "City Record."

OFFICE OF THE DEPARTMENT OF PARKS, ARSENAL BUILDING, FIFTH AVENUE AND SIXTY-FOURTH STREET, BOROUGH OF MANHATTAN, THE CITY OF NEW YORK.

SEALED BIDS OR ESTIMATES WILL BE received by the Park Board at the above office of the Department of Parks until 3 o'clock p. m. on

THURSDAY, JANUARY 25, 1906,

Borough of Manhattan.

No. 1. FOR LABOR AND MATERIALS FOR THE PLUMBING WORK NECESSARY FOR THE ALTERATIONS AND ADDITIONS IN CONNECTION WITH THE RESTORATION OF THE JUMEL MANSION, AT THE NORTH-EAST CORNER OF JUMEL PLACE AND ONE HUNDRED AND SIXTIETH STREET.

The time allowed for the completion of the whole work will be sixty consecutive working days.

The amount of the security required is One Hundred Dollars.

No. 2. FOR LABOR AND MATERIALS FOR MASON AND CARPENTER WORK AND STEAM HEATING IN THE ALTERATIONS AND ADDITIONS IN CONNECTION WITH THE RESTORATION OF THE JUMEL MANSION, AT THE NORTH-EAST CORNER OF JUMEL PLACE AND ONE HUNDRED AND SIXTIETH STREET.

The time allowed for the completion of the whole work will be sixty consecutive working days.

The amount of the security required is One Thousand Dollars.

No. 3. FOR LABOR AND MATERIALS FOR THE DECORATIONS NECESSARY FOR THE ALTERATIONS AND ADDITIONS IN CONNECTION WITH THE RESTORATION OF THE JUMEL MANSION, AT THE NORTH-EAST CORNER OF JUMEL PLACE AND ONE HUNDRED AND SIXTIETH STREET.

The time allowed for the completion of the whole work will be sixty consecutive working days.

The amount of the security required is One Thousand Dollars.

The contracts must be bid for separately.

The bids will be compared and the contracts awarded at a lump or aggregate sum.

Plans may be seen and blank forms may be obtained at the office of the Department of Parks, Arsenal, Central Park, Manhattan.

MOSES HERRMAN,
President;

GEORGE M. WALGROVE,
MICHAEL J. KENNEDY,
Commissioners of Parks.

New York, January 11, 1906.

See General Instructions to Bidders on the last page, last column, of the "City Record."

**THURSDAY, JANUARY 25, 1906,
Borough of Manhattan.****No. 1. FOR PREPARING PLOTS FOR
TREE-PLANTING IN DE WITT CLINTON
PARK.**

The time allowed for the completion of the whole work will be forty-five consecutive working days.

The amount of the security required is Two Thousand Dollars.

**No. 2. FOR PREPARING PLOTS FOR
TREE-PLANTING IN THOMAS JEFFERSON
PARK.**

The time allowed for the completion of the whole work will be forty consecutive working days.

The amount of the security required is Two Thousand Dollars.

The contracts must be bid for separately. The bids will be compared and the contracts awarded at a lump or aggregate sum for each contract.

Plans may be seen and blank forms may be obtained at the office of the Department of Parks, Arsenal, Central Park, Manhattan.

MOSES HERRMAN,

President;

GEORGE M. WALGROVE,

MICHAEL J. KENNEDY,

Commissioners of Parks.

New York, January 12, 1906.

j15,25

See General Instructions to Bidders on the last page, last column, of the "City Record."

**DEPARTMENT OF WATER SUPPLY,
GAS AND ELECTRICITY.**

DEPARTMENT OF WATER SUPPLY, GAS AND ELECTRICITY, ROOM 1536, NOS. 13 TO 21 PARK ROW, BOROUGH OF MANHATTAN, THE CITY OF NEW YORK.

SEALED BIDS OR ESTIMATES WILL BE received by the Commissioner of Water Supply, Gas and Electricity at the above office until 2 o'clock p. m. on

THURSDAY, FEBRUARY 1, 1906,

FOR FURNISHING, PUTTING IN PLACE AND MAINTAINING FIVE HUNDRED (500) GAS REGULATORS TO DECEMBER 31, 1906.

For furnishing gas regulators in public buildings in The City of New York, in the Boroughs of Manhattan and The Bronx.

FOR FURNISHING STEAM FOR HEATING OR POWER PURPOSES TO CERTAIN PUBLIC BUILDINGS TO DECEMBER 31, 1906.

For furnishing steam to public buildings in The City of New York, in the Boroughs of Manhattan and The Bronx.

The amount of security required for furnishing gas regulators is fifty per cent. (50%) of the amount of the bid or estimate.

For furnishing steam the amount of security required is twenty-five per cent. (25%) of the amount of the bid or estimate.

The bidder will state the price of each item or article contained in the specifications or schedules, per regulator, in the contract for gas regulators, and per thousand kals of steam as measured on a meter, or per building per month, or other unit of measure by which the bids will be tested.

Blank forms may be obtained at the office of the Department, Room 1536.

WILLIAM B. ELLISON,

Commissioner.

New York, January 19, 1906.

j20,fi

See General Instructions to Bidders on the last page, last column, of the "City Record."

DEPARTMENT OF WATER SUPPLY, GAS AND ELECTRICITY, ROOM 1536, NOS. 13 TO 21 PARK ROW, BOROUGH OF MANHATTAN, THE CITY OF NEW YORK.

SEALED BIDS OR ESTIMATES WILL BE received by the Commissioner of Water Supply, Gas and Electricity at the above office until 2 o'clock p. m., on

THURSDAY, FEBRUARY 1, 1906,

FOR FURNISHING GAS FOR AND TO THE PUBLIC LAMPS ON THE STREETS, SUPPLYING GAS, ETC., FOR NEW LAMPS WHEN REQUIRED, FOR MAKING CERTAIN REPAIRS TO LAMP-POSTS, AND FOR FURNISHING GAS TO PUBLIC BUILDINGS TO DECEMBER 31, 1906.

For lighting streets, avenues, public buildings, parks and public places in The City of New York.

- No. 1. Borough of Manhattan.
- No. 2. Borough of The Bronx.
- No. 3. Borough of Brooklyn.
- No. 4. Borough of Queens.
- No. 5. Borough of Richmond.

FOR FURNISHING GAS LAMPS, ETC., ON THE STREETS AND SO ON, AND FOR CONNECTING, LIGHTING, EXTINGUISHING, CLEANING, REPAIRING AND MAINTAINING THE SAME, AND ALSO LAMPS BELONGING TO THE CITY, SUPPLYING NEW LAMPS WHEN REQUIRED, AND FOR FURNISHING BURNERS AND APPLIANCES FOR IMPROVED SYSTEM OF LIGHTING ON THE STREETS, AVENUES, PARKS AND PUBLIC PLACES TO DECEMBER 31, 1906.

For furnishing gas lamps, etc., on the streets and so on in The City of New York.

- No. 1. Borough of Manhattan.
- No. 2. Borough of The Bronx.
- No. 3. Borough of Brooklyn.
- No. 4. Borough of Queens.
- No. 5. Borough of Richmond.

FOR FURNISHING NAPHTHA OR SIMILAR ILLUMINATING MATERIAL FOR THE PUBLIC LAMPS USING SAME, AND FOR FURNISHING, LIGHTING, EXTINGUISHING, CLEANING, REPAIRING AND MAINTAINING SUCH LAMPS, SUPPLYING NAPHTHA, ETC., FOR NEW LAMPS, FOR FURNISHING NEW LAMPS AS REQUIRED, FOR FURNISHING OR MAKING CERTAIN REPAIRS TO LAMP-POSTS, AND FOR FURNISHING BURNERS AND APPLIANCES OF IMPROVED SYSTEM OF LIGHTING STREETS, AVENUES, PARKS AND PUBLIC PLACES TO DECEMBER 31, 1906.

For furnishing naphtha, etc., and lighting streets, avenues, parks and public places in The City of New York.

- No. 1. Borough of Manhattan.
- No. 2. Borough of The Bronx.
- No. 3. Borough of Brooklyn.
- No. 4. Borough of Queens.
- No. 5. Borough of Richmond.

FOR FURNISHING, OPERATING AND MAINTAINING ELECTRIC LAMPS FOR LIGHTING STREETS, AVENUES, PUBLIC BUILDINGS, PARKS AND PUBLIC PLACES TO DECEMBER 31, 1906.

- No. 1. Borough of Manhattan.
- No. 2. Borough of The Bronx.
- No. 3. Borough of Brooklyn.

No. 4. Borough of Queens.
No. 5. Borough of Richmond.
The amount of the security required is twenty-five (25) per cent. of the amount of the bid or estimate, except "FOR FURNISHING GAS LAMPS," where the security required is fifty (50) per cent. of the amount of the bid or estimate.

The bidder will state the price of each item or article contained in the specifications or schedules, per lamp, lamp-post, column, service-pipe, stand-pipe, or other unit of measure, by which the bids will be tested.

Blank forms may be obtained at the office of the Department, Room 1319.

WILLIAM B. ELLISON,

Commissioner.

New York, January 19, 1906.

j20,fi

See General Instructions to Bidders on the last page, last column, of the "City Record."

DEPARTMENT OF WATER SUPPLY, GAS AND ELECTRICITY, COMMISSIONER'S OFFICE, NOS. 13 TO 21 PARK ROW, THE CITY OF NEW YORK.

NOTICE OF SALE AT AUCTION.

ON THURSDAY, JANUARY 25, 1906, AT 11 o'clock a. m., the Department of Water Supply, Gas and Electricity will sell at public auction to the highest bidder by William H. Smith, Auctioneer, at the Long Island Railroad yard, corner of Vesta and Blake avenues, Borough of Brooklyn, City of New York, 150 TONS, MORE OR LESS, OF BROKEN CAST IRON PIPE.

TERMS OF SALE.

The upset price at which this material will be sold is Eight Dollars per ton. No bid below this price will be considered or accepted.

The successful bidder must make cash payment in bankable funds at the time and place of sale.

The purchaser must remove all the material from the place of sale within thirty (30) days after the sale, otherwise he will forfeit the money paid at the time of sale and the ownership to the material, which will thereafter be sold for the benefit of the City. The purchaser must remove the material as directed by the Department of Water Supply, Gas and Electricity and will not be allowed to select material for removal at will.

WILLIAM B. ELLISON,

Commissioner of Water Supply, Gas and Electricity.

j13,25

**MUNICIPAL CIVIL SERVICE
COMMISSION.**

MUNICIPAL CIVIL SERVICE COMMISSION, No. 61 ELM STREET, NEW YORK, JANUARY 19, 1906.

PUBLIC NOTICE IS HEREBY GIVEN that an open competitive examination will be held for the following position:
TRANSMITMAN AND COMPUTER, FRIDAY, FEBRUARY 16, 1906, AT 10 A. M.

The receipt of applications will close on Monday, February 5, at 4 p. m.

The subjects and weights of the examination are as follows:

Technical 5
Experience 2
Mathematics 3

The percentage required is 75 on the technical paper and 70 on all.

At present there are vacancies for this position in the Boroughs of Queens and Richmond at \$1,200 per annum.

The minimum age is 21.

WILLIAM F. BAKER,

President;

R. ROSS APPLETON,

ALFRED J. TALLEY,

Civil Service Commissioners.

FRANK A. SPENCER,

Secretary.

j20,fi16

MUNICIPAL CIVIL SERVICE COMMISSION, No. 61 ELM STREET, NEW YORK, JANUARY 19, 1906.

PUBLIC NOTICE IS HEREBY GIVEN that, by resolution of the Municipal Civil Service Commission, under date of January 12, 1906, all applications now on file for positions in the competitive class which were filed prior to February 4, 1902, are canceled.

Applicants may file new applications when new examinations are scheduled.

FRANK A. SPENCER,

Secretary.

j20,fi3

MUNICIPAL CIVIL SERVICE COMMISSION, No. 61 ELM STREET, NEW YORK, JANUARY 19, 1906.

THE MUNICIPAL CIVIL SERVICE COMMISSION has been requested to amend the classification of positions in the exempt class, under the heading "THE MUNICIPAL COURT," by changing the line "Deputy Clerk for each District in the Boroughs of Manhattan, Brooklyn, The Bronx and the First District of Queens," to read as follows:

"Assistant Clerk for each District in the Boroughs of Manhattan, Brooklyn, The Bronx and Queens."

A public hearing will be held on the proposed amendment at the Commission's offices, No. 61 Elm street, on Wednesday, January 24, 1906, at 10 a. m.

F. A. SPENCER,

Secretary.

j20,24

MUNICIPAL CIVIL SERVICE COMMISSION, No. 61 ELM STREET, NEW YORK, JANUARY 19, 1906.

IT IS PROPOSED TO AMEND CIVIL SERVICE Rule VII, clause 1, by adding thereto, after the words "shall be" in the third line, the words "announced to the various departments," and by striking therefrom, in the same line, the words "published at the beginning of each year," so that the same shall read:

"So far as practicable, examinations for admission to positions in a graded service shall be held periodically, and the dates thereof shall be (announced to the various departments), with such information with reference to the conditions of each as can be given."

A public hearing will be held on the proposed amendment at the Commission's offices, No. 61 Elm street, on Wednesday, January 24, 1906, at 10 a. m.

F. A. SPENCER,

Secretary.

j20,24

MUNICIPAL CIVIL SERVICE COMMISSION, No. 61 ELM STREET, NEW YORK, JANUARY 17, 1906.

PUBLIC NOTICE IS HEREBY GIVEN that applications for the position of PATROLMAN, POLICE DEPARTMENT, will be received from February 1 to February 28, 1906, at 4 p. m., both dates inclusive.

The following subjects and weights have been proposed, and upon their approval by the State Civil Service Commission will be adopted in this examination:

Physical development and strength..... 50

Mental test..... 50

The mental test will embrace an elementary knowledge of Government, information as to City streets and localities, writing from memory the substance of communicated orders, and such other elementary subjects as shall be prescribed.

70 per cent. will be required on the mental examination.

70 per cent. will be required on strength.

70 per cent. will be required on physical development.

If the aforesaid weights should not be approved by the State Commission, the old weights will be applied, as follows:

Mental Examination.

Memory test..... 2
State and City Government..... 3
Localities (by boroughs)..... 3
Arithmetic 2

Physical development..... 20
Strength 20

Experience 40

Applicants must be twenty-one (21) years of age and not more than thirty (30) at the date of filing applications.

Applicants will be notified later of the dates of the physical and mental examinations.

WILLIAM F. BAKER,

President;

R. ROSS APPLETON,

ALFRED J. TALLEY,

Civil Service Commissioners.

FRANK A. SPENCER,

Secretary.

SPECIAL NOTICE TO APPLICANTS.

The Civil Service Commission desires to warn you against all persons who offer to sell, in advance of the examinations, the questions that you will be expected to answer; and also against all individuals or so-called "schools" that would have you think they possess advantages by the use of which you will be enabled to pass a successful examination and secure appointment. If you pay any money for these purposes, other than the nominal charge for legitimate Civil Service School tuition, a fraud will be imposed upon you, and you will not only lose your money but be guilty of a misdemeanor. (Section 56, Penal Code.)

Your own merit and ability will determine your position as a result of the examination.

A reward of \$100 will be paid to any person who will furnish the Civil Service Commission with information and evidence that will secure the conviction of any person attempting to defraud applicants, and such information will be considered confidential.

Questions used in previous examinations may be seen upon application at the Examining Department, second floor, No. 61 Elm street, New York City.

WILLIAM F. BAKER,

President.

j19,fi28

MUNICIPAL CIVIL SERVICE COMMISSION, No. 61 ELM STREET, NEW YORK, JANUARY 18, 1906.

PUBLIC NOTICE IS HEREBY GIVEN that an open competitive examination will be held for the following position:

INSPECTOR OF STEEL CONSTRUCTION, THURSDAY, FEBRUARY 15, 1906, AT 10 A. M.

The receipt of applications will close on Saturday, February 3, 1906, at 12 m.

The subjects and weights of the examination are as follows:

Technical 50
Experience 20
Mathematics 10
Report 20

The percentage required is 75 on the technical paper and 70 on all.

At present there are vacancies existing in the Bridge Department at \$1,650 per annum.

The minimum age is 21.

WILLIAM F. BAKER,

President;

R. ROSS APPLETON,

ALFRED J. TALLEY,

Civil Service Commissioners.

FRANK A. SPENCER,

Secretary.

j19,fi15

MUNICIPAL CIVIL SERVICE COMMISSION, No. 61 ELM STREET, NEW YORK, JANUARY 17, 1906.

PUBLIC NOTICE IS HEREBY GIVEN that an open competitive examination will be held for the following position:

ASSISTANT ENGINEER, RAPID TRANSIT, TUESDAY, FEBRUARY 13, 1906, AT 10 A. M.

The receipt of applications will close on Friday, February 2, 1906, at 4 p. m.

The subjects and weights of the examination are as follows:

Technical 50
Experience 20
Mathematics 15
Report 15

The percentage required is 75 on the technical paper and 70 on all.

At present there are vacancies existing in the Rapid Transit Commission at \$1,200 per annum.

The minimum age is 21.

WILLIAM F. BAKER,

President;

R. ROSS APPLETON,

ALFRED J. TALLEY,

Civil Service Commissioners.

FRANK A. SPENCER,

Secretary.

j19,fi13

MUNICIPAL CIVIL SERVICE COMMISSION, No. 61 ELM STREET, NEW YORK, JANUARY 15, 1906.

PUBLIC NOTICE IS HEREBY GIVEN that open competitive examinations will be held for the following positions:

PROBATION OFFICER AND SPECIAL PAROLE OFFICER, THURSDAY, FEBRUARY 8, 1906, AT 10 A. M. (OPEN TO MEN AND WOMEN.)

The receipt of applications will close on Monday, January 29, 1906, at 4 p. m.

The subjects and weights of the examinations are as follows:

Subjects..... Weights.

Experience 5

Writing a letter or a report..... 3

Arithmetic 1

A total of 70% is required.

The examination for the two positions above named will be identical, and certification from the eligible list will be made for both.

Candidates should have a knowledge of the following matters:

Such provisions of the Charter and Code of Criminal Procedure as relate to the duties of Probation Officers.

The authority, functions, etc., of the Court of Special Sessions, the Magistrates' Courts and the Children's Courts.

The Factory laws so far as they apply to children.

The Liquor laws so far as they apply to children.

The Truancy law as enforced by the Board of Education.

It is essential that applicants shall have had an experience or training leading directly to qualify them to perform the duties required. Those lacking this requisite cannot hope to succeed. They must also be prepared to refer to persons of good standing who can testify as to their qualifications in this respect.

There is one vacancy for Special Parole Officer in the Department of Correction at \$1,400 per annum.

Probation Officers are allowed in all Magistrates' Courts and Court of Special Sessions. Salary, \$900 to \$1,200 per annum.

The minimum age is 24.

WILLIAM F. BAKER,

President;

R. ROSS APPLETON,

ALFRED J. TALLEY,

Civil Service Commissioners.

FRANK A. SPENCER,

Secretary.

j15,18

MUNICIPAL CIVIL SERVICE COMMISSION, No. 61 ELM STREET, NEW YORK, JANUARY 8, 1906.

PUBLIC NOTICE IS HEREBY GIVEN that an open competitive examination will be held for the following position:

BOOKBINDER (MEN ONLY)—MONDAY, JANUARY 29, 1906, AT 10 A. M.

The receipt of applications will close on January 22, 1906, at 4 p. m.

The subjects and weights of the examination are as follows:

Technical 6
Experience 3
Arithmetic 1

The percentage required is 75 on the technical paper and 70 on all.

Candidates will be expected to be familiar with bookbinding in all its stages and varieties.

At present there is one vacancy in the Department of Finance at \$1,080 per annum.

The minimum age is 21.

WILLIAM F. BAKER,

President;

R. ROSS APPLETON,

ALFRED J. TALLEY,

Civil Service Commissioners.

FRANK A. SPENCER,

Secretary.

j9,29

ARMORY COMMISSIONERS.

ARMORY BOARD, STEWART BUILDING, No. 280 BROADWAY.

SEALED BIDS OR ESTIMATES WILL BE received at the office of the Mayor, Chairman of the Armory Board, in the City of New York, until 2 o'clock p. m.,

MONDAY, JANUARY 29, 1906,

FOR FURNISHING AND DELIVERING 3,350 GROSS TONS OF WHITE ASH ANTHRACITE COAL AND 25 CORDS OF PINE WOOD, AS HEREINAFTER SPECIFIED.

The time for the delivery of the coal and wood and the performance of the contract is by or before December 15, 1906.

The amount of security shall be One Thousand Five Hundred Dollars (\$1,500) for coal delivered in Manhattan and The Bronx.

The amount of security shall be One Thousand Five Hundred Dollars (\$1,500) for coal delivered in Brooklyn and Queens.

The amount of security shall be One Hundred and Fifty Dollars (\$150) for wood delivered in Manhattan and The Bronx.

The amount of security shall be One Hundred and Fifty Dollars (\$150) for wood delivered in Brooklyn and Queens.

The bidder will state the price of each item or article contained in the specifications or schedules herein contained or hereto annexed, per ton or cord or other unit of measure, by which the bids will be tested. The extensions must be made and footed up, as the bids will be read from the total. The bids will be compared and the contract awarded at a lump or aggregate sum.

Delivery will be required to be made at the time and in the manner and in such quantities as may be directed.

Blank forms and further information may be obtained at the office of the Armory Board, No. 280 Broadway, Stewart Building, Manhattan.

THE ARMORY BOARD,

GEORGE B. MCCLELLAN,

Mayor;

JAMES MCLEER,

Brigadier-General, Commanding Second

Brigade;

GEORGE MOORE SMITH,

Brigadier-General, Commanding First Brigade;

FRANK A. O'DONNELL,

President of the Department of Taxes and

Assessments;

PATRICK F. MCGOWAN,

President of the Board of Aldermen.

THE CITY OF NEW YORK, January, 1906.

j17,29

See General Instructions to Bidders on the last page, last column, of the "City Record."

OFFICIAL BOROUGH PAPERS.

BOROUGH OF THE BRONX.

"North Side News," "Westchester Independent," "Bronx Sentinel," "Harlem Reporter and Bronx Chronicle," "Bronx Borough Record."

BOROUGH OF RICHMOND.

"Staten Islander," "Staten Island Star," "Richmond County Herald," "Richmond County Democrat," "Staten Island World."

BOROUGH OF QUEENS.

"Long Island Daily Star," "Flushing Daily Times," "Flushing Evening Journal," "Queens Borough Advertiser," "Jamaica Standard," "Rockaway News," "Long Island Farmer," "Long Island Democrat."

BOROUGH OF BROOKLYN.

"Brooklyn Eagle," "Brooklyn Times," "Brooklyn Citizen," "Brooklyn Standard Union," "Brooklyn Free Press," "Brooklyn Weekly News," "Flatbush Weekly News."

BOROUGH OF MANHATTAN.

"Harlem Local Reporter" (Harlem District), "Manhattan and Bronx Advocate" (Washington Heights, Morningside Heights and Harlem Districts).

Designation by Board of City Record April 26, 1904.
Amended July 22 and September 15, 1904, and February 7, 1905.

DEPARTMENT OF EDUCATION.

DEPARTMENT OF EDUCATION, SOUTHWEST CORNER PARK AVENUE AND FIFTY-NINTH STREET, BOROUGH OF MANHATTAN, CITY OF NEW YORK.

SEALED BIDS OR ESTIMATES WILL BE received by the Superintendent of School Supplies at the above office of the Department of Education until 12 o'clock noon on

WEDNESDAY, JANUARY 31, 1906,

FOR FURNISHING AND DELIVERING FLAGS FOR THE SCHOOLS OF THE CITY OF NEW YORK.

The time for the delivery of the articles, materials and supplies and the performance of the contract is by or before December 31, 1906.

The amount of security required is fifty per cent. (50%) of the amount of the bid or estimate.

The bidder will state the price of each item or article contained in the specifications or schedules herein contained or hereto annexed, by which the bids will be tested. Award will be made to the lowest bidder on each item whose sample is equal to the Board sample submitted for inspection.

Delivery will be required to be made at the time and in the manner and in such quantities as may be directed.

Blank forms and further information may be obtained at the office of the Superintendent of School Supplies, Board of Education, the Borough of Manhattan, southwest corner Park avenue and Fifty-ninth street.

PATRICK JONES,

Superintendent of School Supplies.

j20,31

See General Instructions to Bidders on the last page, last column, of the "City Record."

DEPARTMENT OF EDUCATION, CORNER OF PARK AVENUE AND FIFTY-NINTH STREET, BOROUGH OF MANHATTAN, CITY OF NEW YORK.

SEALED BIDS OR ESTIMATES WILL BE received by the Superintendent of School Buildings at the above office of the Department of Education until 11 o'clock a. m. on

MONDAY, JANUARY 29, 1906,

Borough of Brooklyn.

No. 1. FOR THE GENERAL CONSTRUCTION, ETC., OF ADDITION TO PUBLIC SCHOOL 30, ON THE EASTERLY SIDE OF CONOVER STREET, BETWEEN WOLCOTT AND SULLIVAN STREETS, BOROUGH OF BROOKLYN.

The time allowed to complete the whole work will be 300 working days, as provided in the contract.

The amount of security required is Eighty-six Thousand Dollars.

No. 2. FOR GYMNASIUM FITTINGS FOR PUBLIC SCHOOL 85, EVERGREEN AVENUE AND COVERT STREET, AND PUBLIC SCHOOL 103, FOURTEENTH AVENUE, FIFTY-THIRD AND FIFTY-FOURTH STREETS, BOROUGH OF BROOKLYN.

The time allowed to complete the whole work will be 60 working days, as provided in the contract.

The amount of security required is as follows:
Public School 85..... \$500 00
Public School 103..... 600 00

A separate proposal must be submitted for each school and award will be made thereon.

No. 3. FOR FURNITURE FOR NEW PUBLIC SCHOOL 149, ON SUTTER AVENUE, BETWEEN WYONA AND VERMONT AVENUES, BOROUGH OF BROOKLYN.

The time allowed to complete the whole work will be 60 working days, as provided in the contract.

The amount of security required is as follows:
Item 1..... \$1,000 00
Item 2..... 1,000 00
Item 3..... 2,600 00

A separate proposal must be submitted for each item and award will be made thereon.

No. 4. FOR INSTALLING ELECTRIC ELEVATORS IN MANUAL TRAINING HIGH SCHOOL, ON SEVENTH AVENUE, BETWEEN FOURTH AND FIFTH STREETS, BOROUGH OF BROOKLYN.

The time of completion is 60 working days.

The amount of security required is Four Thousand Dollars.

No. 5. FOR INSTALLING FIRE ALARM TELEGRAPH SYSTEM IN THE MANUAL TRAINING HIGH SCHOOL, GIRLS' HIGH SCHOOL, BOYS' HIGH SCHOOL AND PUBLIC SCHOOLS 3, 21, 25, 26, 33, 35 (OLD BUILDING), 35 (NEW BUILDING), 41, 41 ANNEX NO. 1, 41 ANNEX NO. 2, 43, 44, 68, 70, 71, 74, 79, 122, 131 AND 136, BOROUGH OF BROOKLYN.

The time allowed to complete the whole work will be 60 working days, as provided in the contract.

The amount of security required is Five Thousand Dollars.

The bid to be submitted must include the entire work on all schools and award will be made thereon.

On Contracts Nos. 1, 4 and 5 the bids will be compared and the contract awarded in a lump sum to the lowest bidder on each contract.

On Contracts Nos. 2 and 3 the bidders must state the price of each or any article or item contained in the specifications or schedules herein contained or hereto annexed, by which the bids will be tested.

Extensions must be made and footed up, as the bids will be read from the total of each item and award made to the lowest bidder on each item.

Delivery will be required to be made at the time and in the manner and in such quantities as may be directed.

Blank forms, plans and specifications may be obtained or seen at the office of the Superintendent, at Estimating Room, Hall of the Board of Education, Park avenue and Fifty-ninth street, Borough of Manhattan; also at Branch Office, No. 131 Livingston street, Borough of Brooklyn.

C. B. J. SNYDER,

Superintendent of School Buildings.

Dated JANUARY 17, 1906.

See General Instructions to Bidders on the last page, last column, of the "City Record."

DEPARTMENT OF EDUCATION, SOUTHWEST CORNER OF PARK AVENUE AND FIFTY-NINTH STREET, BOROUGH OF MANHATTAN, CITY OF NEW YORK.

SEALED BIDS OR ESTIMATES WILL BE received by the Superintendent of School Buildings at the above office of the Department of Education until 11 o'clock a. m. on

MONDAY, JANUARY 29, 1906,

Borough of Manhattan.

No. 6. FOR THE GENERAL CONSTRUCTION, ETC., OF ADDITION TO AND ALTERATIONS IN PUBLIC SCHOOL 32 AT NO. 357 WEST THIRTY-FIFTH STREET, BOROUGH OF MANHATTAN.

The time allowed to complete the whole work will be 120 working days, as provided in the contract.

The amount of security required is Ten Thousand Dollars.

No. 7. FOR INSTALLING ELECTRIC EQUIPMENT IN NEW PUBLIC SCHOOL 65, ON FORSYTH AND ELDRIDGE STREETS, ABOUT 125 FEET NORTH OF CANAL STREET, BOROUGH OF MANHATTAN.

The time of completion is 150 working days.

The amount of security required is Eight Thousand Dollars.

On Contracts Nos. 6 and 7 the bids will be compared and the contract awarded in a lump sum to the lowest bidder on each contract.

Blank forms, plans and specifications may be obtained or seen at the office of the Superintendent at Estimating Room, Hall of the Board of Education, Park avenue and Fifty-ninth street, Borough of Manhattan.

C. B. J. SNYDER,

Superintendent of School Buildings.

Dated JANUARY 18, 1906.

See General Instructions to Bidders on the last page, last column, of the "City Record."

DEPARTMENT OF EDUCATION, SOUTHWEST CORNER OF PARK AVENUE AND FIFTY-NINTH STREET, BOROUGH OF MANHATTAN, CITY OF NEW YORK.

SEALED BIDS OR ESTIMATES WILL BE received by the Superintendent of School Supplies at the above office of the Department of Education until 12 o'clock on

MONDAY, JANUARY 29, 1906,

FOR FURNISHING AND DELIVERING TO THE DEPARTMENT OF EDUCATION 1,250 GROSS TONS OF ANTHRACITE COAL, MORE OR LESS, FOR USE IN THE SCHOOLS IN THE CITY OF NEW YORK.

Borough of The Bronx.

Public School 40.

250 gross tons of anthracite coal, more or less. Surety required is Eleven Hundred and Twenty-five Dollars (\$1,125).

Borough of Brooklyn.

Commercial High School and Public School 147.

700 gross tons of anthracite coal, more or less. Surety required is Thirty-one Hundred and Fifty Dollars (\$3,150).

Borough of Queens.

Jamaica Normal School.

300 gross tons of anthracite coal, more or less. Surety required is Thirteen Hundred and Fifty Dollars (\$1,350).

The time for the delivery of the coal and supplies and the performance of the contract is by or before May 1, 1906.

The bidder will state the price of item or article contained in the specifications or schedules herein contained or hereto annexed, per ton, by which the bids will be tested.

Bidders will be required to specify the mine from which they propose to supply the coal called for.

Bids must be submitted for each item. Contracts will be awarded to the lowest bidder for each item.

Delivery will be required to be made at the time and in the manner and in such quantities as may be directed.

Blank forms and further information may be obtained at the office of the Superintendent of School Supplies, Board of Education, the Borough of Manhattan, southwest corner of Park avenue and Fifty-ninth street.

PATRICK JONES,

Superintendent of School Supplies.

Dated JANUARY 17, 1906.

See General Instructions to Bidders on the last page, last column, of the "City Record."

COLLEGE OF THE CITY OF NEW YORK.

BOARD OF TRUSTEES OF THE COLLEGE OF THE CITY OF NEW YORK.

PROPOSALS FOR BIDS OR ESTIMATES FOR TEMPORARY HEATING OF THE MAIN BUILDING IN THE COURSE OF ERECTION ON THE PLOTS OF GROUND LOCATED ON ST. NICHOLAS TERRACE, ONE HUNDRED AND FORTIETH STREET, AMSTERDAM AVENUE AND ONE HUNDRED AND THIRTY-EIGHTH STREET, BOROUGH OF MANHATTAN, THE CITY OF NEW YORK.

The time during which temporary heating will be required shall be from such times to such times between February 1, 1906, to May 1, 1906, inclusive, as may be designated by the Board.

The amount of security required will be not less than One Thousand Dollars (\$1,000).

Inasmuch as the boilers and other portions of the steam plant have not yet been accepted by the City, the bidders must arrange with and reimburse the contractors who are supplying the boilers and other apparatus, mains, etc., and give satisfactory proof prior to award of contract that they have made arrangements with the present contractors satisfactory to them and the Board as to the use of their apparatus.

The bidders shall state a price per day of 24 hours for supplying temporary heating to Wings "D" and "E" of the main building, and a separate price per day for all of the main building not included in Wings "D" and "E." The Board to have the right to order the temporary heating from such times to such times as it may direct.

Bidders are requested to make their bids or estimates upon the blank form prepared for the purpose, a copy of which, with the proper envelope in which to inclose the bid, together with a copy of the contract, including the specifications, in the form approved by the Corporation Counsel, can be obtained upon written application therefor at the office of the Board of Trustees, No. 17 Lexington avenue, in the City of New York, Borough of Manhattan.

Should any person or persons to whom the contract may be awarded neglect or refuse to accept the contract within five days after written notice that the same has been awarded to him or their bid or proposal, or if he or they accept but do not execute the contract and give proper security, he or they will be considered as having abandoned it, and as in default to the City of New York, and the contract will be readvertised and relet, as provided by law.

EDWARD M. SHEPARD,

Chairman;

JAMES W. HYDE,

Secretary;

FREDERICK P. BELLAMY,

JAMES BYRNE,

JOSEPH F. MULQUEEN,

THEO. F. MILLER,

M. WARLEY PLATZKE,

PARKER D. HANDY,

HENRY N. TIFFT,

LEE KOHNS,

Board of Trustees and Committee on

Buildings.

Dated BOROUGH OF MANHATTAN, January 22, 1906.

See General Instructions to Bidders on the last page, last column, of the "City Record."

BOARD MEETINGS.

The Board of Estimate and Apportionment will meet in the Old Council Chamber (Room 16), City Hall, Friday, January 12, 1906, at 10.30 o'clock a. m., pursuant to a call of the Mayor.

JOSEPH HAAG,

Secretary.

The Commissioners of the Sinking Fund meet in the Old Council Chamber (Room 16), City Hall, at call of the Mayor.

N. TAYLOR PHILLIPS,

Deputy Comptroller, Secretary.

The Board of City Record meet in the Old Council Chamber (Room 16), City Hall, at call of the Mayor.

PATRICK J. TRACY,

Supervisor, Secretary.

DEPARTMENT OF CORRECTION.

DEPARTMENT OF CORRECTION, No. 148 EAST TWENTIETH STREET, BOROUGH OF MANHATTAN, THE CITY OF NEW YORK.

SEALED BIDS OR ESTIMATES WILL BE received by the Commissioner of Correction at the above office until 11 o'clock a. m. on

TUESDAY, JANUARY 30, 1906,

Borough of Manhattan.

No. 1. FOR FURNISHING ALL THE LABOR AND MATERIALS REQUIRED TO PUT NEW SASH IN THE WINDOWS OF THE ANNEX AND FEMALE PRISONS TO THE NEW CITY PRISON.

The time for the completion of the work and the full performance of the contract is by or before thirty consecutive working days.

The amount of security required is fifty per cent. (50%) of the amount of the bid or estimate.

Bids will be compared and the contract awarded at a lump or aggregate sum.

Blank forms and further information may be obtained at the office of the Commissioner of Correction, the Borough of Manhattan, No. 148 East Twentieth street.

FRANCIS J. LANTRY,

Commissioner.

Dated JANUARY 13, 1906.

See General Instructions to Bidders on the last page, last column, of the "City Record."

DEPARTMENT OF CORRECTION, No. 148 EAST TWENTIETH STREET, BOROUGH OF MANHATTAN, THE CITY OF NEW YORK.

SEALED BIDS OR ESTIMATES WILL BE received by the Commissioner of Correction at the above office until 11 o'clock a. m. on

TUESDAY, JANUARY 30, 1906,

Borough of Manhattan.

No. 1. FOR FURNISHING ALL THE LABOR AND MATERIALS REQUIRED TO ERECT HEATING COILS IN THE PROPOSED NEW STOREROOM AND SEWING ROOM AT THE WORKHOUSE, BLACKWELL'S ISLAND, NEW YORK. ALSO FURNISHING ALL LABOR AND MATERIALS REQUIRED TO INSTALL THREE (3) WATER ARCHES, NEW FIRE PUMP, SALT-WATER LINE, AND ALTERATIONS AND ADDITIONS TO THE STEAM PLANT AT THE PENITENTIARY, BLACKWELL'S ISLAND, NEW YORK.

The time for the completion of the work and the full performance of the contract is by or before sixty consecutive working days.

The amount of security required is fifty per cent. (50%) of the amount of the bid or estimate.

Bids will be compared and the contract awarded at a lump or aggregate sum.

Blank forms and further information may be obtained at the office of the Commissioner of Correction, the Borough of Manhattan, No. 148 East Twentieth street.

FRANCIS J. LANTRY,

Commissioner.

Dated JANUARY 13, 1906.

See General Instructions to Bidders on the last page, last column, of the "City Record."

DEPARTMENT OF CORRECTION, No. 148 EAST TWENTIETH STREET, BOROUGH OF MANHATTAN, THE CITY OF NEW YORK.

SEALED BIDS OR ESTIMATES WILL BE received by the Commissioner of Correction at the above office until 11 o'clock a. m. on

TUESDAY, JANUARY 30, 1906,

Borough of Manhattan.

No. 1. FOR FURNISHING ALL THE LABOR AND MATERIALS REQUIRED TO ERECT HEATING COILS IN THE PROPOSED NEW STOREROOM AND SEWING ROOM AT THE WORKHOUSE, BLACKWELL'S ISLAND, NEW YORK. ALSO FURNISHING ALL LABOR AND MATERIALS REQUIRED TO INSTALL THREE (3) WATER ARCHES, NEW FIRE PUMP, SALT-WATER LINE, AND ALTERATIONS AND ADDITIONS TO THE STEAM PLANT AT THE PENITENTIARY, BLACKWELL'S ISLAND, NEW YORK.

The time for the completion of the work and the full performance of the contract is by or before sixty consecutive working days.

The amount of security required is fifty per cent. (50%) of the amount of the bid or estimate.

Bids will be compared and the contract awarded at a lump or aggregate sum.

Blank forms and further information may be obtained at the office of the Commissioner of Correction, the Borough of Manhattan, No. 148 East Twentieth street.

FRANCIS J. LANTRY,

Commissioner.

Dated JANUARY 13, 1906.

The time for the completion of the work and the full performance of the contract is by or before thirty consecutive working days.

The amount of security required is fifty per cent. (50%) of the amount of the bid or estimate.

List 8606, No. 6. Curbing, flagging, laying crosswalks and paving with telford macadam pavement Fort Washington avenue, from Broadway at West One Hundred and Fifty-ninth street to the northerly side of One Hundred and Eighty-first street.

List 8621, No. 7. Repairing sidewalk in front of No. 209 Park row.

List 8655, No. 8. Paving with asphalt block pavement and curbing West One Hundred and Fifty-ninth street, from Eighth avenue to Bradhurst avenue.

List 8656, No. 9. Paving with asphalt block pavement and curbing West One Hundred and Forty-ninth street, from Seventh avenue to Bradhurst avenue.

List 8657, No. 10. Paving with asphalt block pavement and curbing West One Hundred and Seventy-eighth street, from Amsterdam avenue to Broadway.

List 8658, No. 11. Paving with granite blocks on concrete foundation and curbing Watts street (extension), from Sullivan street to West Broadway.

List 8659, No. 12. Sewer and appurtenances in Broadway (west side), between Park place and Barclay street.

List 8660, No. 13. Paving with asphalt blocks and curbing Jansen avenue, from Terrace View avenue, North, southerly to the northern line of Terrace View avenue, South.

List 8691, No. 14. Sewers in Academy street and Hawthorne street, between Broadway and Seaman avenue; in Emerson street, between Cooper street and Seaman avenue, and in Cooper street, between Academy and Isham streets.

List 8692, No. 15. Repairing sidewalks on Broadway, east and west sides, from West One Hundred and Forty-third to West One Hundred and Sixty-fifth street.

List 8693, No. 16. Repairing sidewalk on the north side of West One Hundred and Forty-second street, from Lenox avenue to a point 450 feet east.

List 8694, No. 17. Alteration and improvement to sewer in Sixtieth street, between Madison and Fifth avenues, and in Fifth avenue (east side), between Sixtieth and Sixty-first streets.

List 8695, No. 18. Paving with asphalt blocks, curbing and flagging West Sixty-fifth street, from West End avenue to the railroad wall.

List 8711, No. 19. Repairing sidewalks on the south side of West One Hundred and Thirty-eighth street, from Seventh avenue to a point 550 feet east.

List 8712, No. 20. Sewer in West One Hundred and Fifty-seventh street, between Boulevard Lafayette and Riverside drive.

List 8714, No. 21. Repairing sidewalk on the northeast corner of West One Hundred and Thirty-third street and St. Nicholas avenue.

List 8715, No. 22. Repairing sidewalk on the north side of West One Hundred and Thirty-seventh street, from Seventh avenue to a point 300 feet east.

List 8726, No. 23. Receiving basin on the north side of Sixty-ninth street, between West End avenue and Twelfth avenue.

List 8727, No. 24. Repairing sidewalk on the northwest corner of West One Hundred and Twenty-third street and Manhattan avenue.

List 8728, No. 25. Flagging and refagging sidewalk and resetting curb opposite No. 303 West One Hundred and Forty-sixth street.

BOROUGH OF THE BRONX.

List 8398, No. 26. Regulating, grading, curbing and flagging Two Hundred and Fourth street, from Jerome avenue to Mosholu parkway, excepting the approaches to the Concourse. Together with a list of awards for damages caused by a change of grade.

The limits within which it is proposed to lay the said assessments include all the several houses and lots of ground, vacant lots, pieces and parcels of land situated on—

No. 1. Both sides of Van Corlear place, from Kingsbridge avenue to about 175 feet southerly, and to the extent of half the block at the intersection of Kingsbridge avenue.

No. 2. Both sides of Broadway, from Dyckman street to about 250 feet north of Hawthorne street; both sides of Cooper street, from Academy street to Isham street; both sides of Seaman avenue, from Academy street to Emerson street; both sides of Emerson street, from Cooper street to Seaman street; both sides of Hawthorne street and Academy street, from Broadway to Seaman street.

No. 3. Both sides of One Hundred and Sixty-fourth street, from Broadway to Amsterdam avenue, and to the extent of half the block at the intersecting and terminating avenues.

No. 4. Both sides of West One Hundred and Sixty-third street, from St. Nicholas avenue to Broadway, and to the extent of half the block at the intersecting and terminating avenues.

No. 5. Both sides of Seventy-seventh street, from Avenue A to Exterior street, and to the extent of half the block at the intersecting and terminating avenues.

No. 6. Both sides of Fort Washington avenue, from Broadway at West One Hundred and Fifty-ninth street to the northerly side of One Hundred and Eighty-first street, and to the extent of half the block at the intersecting and terminating avenues.

No. 7. No. 209 Park row, known as Block 117, Lot No. 24.

No. 8. Both sides of One Hundred and Fifty-ninth street, from Eighth avenue to Bradhurst avenue, and to the extent of half the block at the intersecting and terminating avenues.

No. 9. Both sides of One Hundred and Forty-ninth street, from Seventh to Bradhurst avenue, and to the extent of half the block at the intersecting and terminating avenues.

No. 10. Both sides of One Hundred and Seventy-eighth street, from Amsterdam avenue to Broadway, and to the extent of half the block at the intersecting and terminating avenues.

No. 11. Both sides of Watts street and Broome street, from Sullivan street to West Broadway, and to the extent of half the block at the intersecting and terminating streets.

No. 12. West side of Broadway, from Park place to Barclay street.

No. 13. Both sides of Jansen avenue, from Terrace View avenue, South, to Terrace View avenue, North, and to the extent of half the block at the intersecting and terminating streets.

No. 14. Both sides of Cooper street, from Academy street to Isham street; east side of Seaman avenue, from Academy street to Emerson street; both sides of Academy street and Hawthorne street, from Broadway to Seaman avenue; both sides of Emerson street, from Cooper street to Seaman avenue.

No. 15. East side of Broadway, from One Hundred and Forty-third street to about 100 feet north of One Hundred and Forty-seventh street; east side of Broadway, commencing about 75 feet south of One Hundred and Forty-ninth street, and extending north to about 25 feet south of One Hundred and Fifty-first street; east side of Broadway, from One Hundred and Fifty-first street to about 75 feet south of One Hundred and Fifty-second street; east side of Broadway, from One Hundred and Fifty-third street to about 100 feet south; east side of Broadway, from One Hundred and Fifty-sixth to One Hundred and Sixty-fifth street; west side of Broadway, from One Hundred and Forty-third street to about 100 feet north of One Hundred and Forty-sixth street; west side of Broadway, from One Hundred and Forty-sixth street to about 100 feet north of One Hundred and Forty-eighth street; west side

of Broadway, from One Hundred and Forty-ninth street to One Hundred and Fifty-fifth street; west side of Broadway, from One Hundred and Fifty-first street to One Hundred and Fifty-third street; west side of Broadway, from One Hundred and Fifty-fifth street to a point distant about 75 feet north of One Hundred and Fifty-sixth street; west side of Broadway, commencing about 87 feet south of One Hundred and Fifty-eighth street, and extending northerly to One Hundred and Sixty-fifth street.

No. 16. North side of One Hundred and Forty-second street, extending easterly from Lenox avenue about 460 feet.

No. 17. Both sides of Sixtieth street, from Madison avenue to Fifth avenue, and both sides of Fifth avenue, from Sixtieth to Sixty-first street.

No. 18. Both sides of Sixty-fifth street westerly, from West End avenue to the railroad wall, and to the extent of half the block at the intersection of West End avenue.

No. 19. South side of One Hundred and Thirty-eighth street, extending about 550 feet east of Seventh avenue.

No. 20. Both sides of One Hundred and Fifty-seventh street, from the Boulevard Lafayette to Riverside Drive.

No. 21. North side of One Hundred and Thirty-third street, extending about 78 feet east of St. Nicholas avenue; east side of St. Nicholas avenue, extending about 102 feet north of One Hundred and Thirty-third street.

No. 22. North side of One Hundred and Thirty-seventh street, extending about 300 feet east of Seventh avenue.

No. 23. North side of Sixty-ninth street, extending about 105 feet west of West End avenue; west side of West End avenue, extending about 101 feet north of Sixty-ninth street.

No. 24. North side of One Hundred and Twenty-third street and south side of Hancock place, extending about 100 feet west of Manhattan avenue; west side of Manhattan avenue, from One Hundred and Twenty-third street to Hancock place.

No. 25. No. 303 West One Hundred and Forty-sixth street, known as Block 2045, Lot No. 28.

No. 26. Both sides of Two Hundred and Fourth street and Transverse road, from Mosholu parkway, South, to a point distant about 190 feet west of Valentine avenue; both sides of Two Hundred and Fourth street and Transverse road, from Jerome avenue to a point distant about 100 feet east of Villa avenue, and to the extent of half the block at the intersecting and terminating avenues.

All persons whose interests are affected by the above-named proposed assessments, and who are opposed to the same, or either of them, are requested to present their objections, in writing, to the Secretary of the Board of Assessors, No. 320 Broadway, New York, on or before February 20, 1906, at 11 a. m., at which time and place the said objections will be heard and testimony received in reference thereto.

ANTONIO ZUCCA,
PAUL WEIMANN,
JAMES H. KENNEDY,
Board of Assessors.

WILLIAM H. JASPER,
Secretary,
No. 320 Broadway,
CITY OF NEW YORK, BOROUGH OF MANHATTAN,
January 18, 1906. }
j18,29

AQUEDUCT COMMISSION.

AQUEDUCT COMMISSIONERS' OFFICE, ROOM 207,
STEWART BUILDING, NO. 280 BROADWAY, NEW
YORK, JANUARY 3, 1906.

TO CONTRACTORS.

SEALED BIDS OR PROPOSALS WILL BE received by the Aqueduct Commissioners at the above office until 12 o'clock noon on

TUESDAY, JANUARY 23, 1906,

at which place and hour the bids will be publicly opened and read, and the award of the contract, if awarded, will be made by the Aqueduct Commissioners as soon thereafter as practicable.

FOR FURNISHING, ERECTING AND PAINTING RAILINGS ON THE NEW CROTON DAM, IN THE TOWN OF CORTLANDT, WESTCHESTER COUNTY, NEW YORK.

The security required will be Three Thousand Dollars (\$3,000).

The contract will be required to be completed within five consecutive calendar months following the month in which the contract is signed by the Aqueduct Commissioners.

The following is a statement, based upon the estimate of the Engineer, of the quantities, as near as practicable, of the work required:

| | Linear Feet. |
|--|--------------|
| Item 1. Railings furnished and erected, complete, except painting... | 2,300 |
| Item 2. Painting railings, including materials | 2,300 |

The work is authorized by chapter 490, Laws of 1883, of the State of New York, and the amendments thereto.

No bid will be received or considered unless accompanied by either a certified check upon a National or State bank in The City of New York, drawn to the order of the Comptroller of The City of New York, for \$500.

Copies of a pamphlet containing further information for bidders, form of proposals, forms of contract and bond approved by the Corporation Counsel, and the specifications can be obtained at the office of the Aqueduct Commissioners on application in person or by mail.

JOHN F. COWAN,
President.

HARRY W. WALKER,
Secretary.

j4,23

DEPARTMENT OF FINANCE.

CORPORATION SALE OF BUILDINGS AND APPURTENANCES THERETO OF CITY REAL ESTATE.

PUBLIC NOTICE IS HEREBY GIVEN that the Commissioners of the Sinking Fund, by virtue of the powers vested in them by law, will offer for sale at public auction on

TUESDAY, FEBRUARY 20, 1906,

at 11 a. m., on the premises, all buildings, machinery and appurtenances thereunto belonging erected upon real estate acquired for school purposes belonging to The City of New York, all the right, title and interest of The City of New York in and to the buildings thereunto belonging, acquired for the Board of Education, in the Borough of Manhattan, and erected upon land described as follows:

Beginning at a point formed by the intersection of the northerly line of Stanton street with the easterly line of Forsyth street, and running thence northerly along the easterly line of Forsyth street 200 feet 4 inches; thence easterly and parallel with Stanton street 100 feet; thence southerly and parallel with Forsyth street 200 feet 4 inches, more or less, to the northerly line of Stanton street; thence westerly along the northerly line of Stanton street 99 feet 6 inches to the easterly line of Forsyth street, the point or place of beginning.

And also the machinery contained in the factory building on the easterly side of Forsyth street distant 100 feet 2 inches northerly from the northeasterly corner of Forsyth street and Stanton street, in the Borough of Manhattan, within the area of the above-described property, said machinery being known as follows:

One "Fishkill" Corliss type stationary steam engine, 14-inch by 30-inch cylinder. Fly wheel, 10 feet by 16 inches (in two pieces), 8 years, delivered and erected. Foundation, including fly wheel pit.

Two horizontal tubular boilers (McLaren), 60 inches by 18 feet, with each 84 3-inch flues, full fronts and usual furnishings, 18 years; delivered on blocking, ready for brick work (no brichen). Brick work setting in battery, including foundations and flue connecting to chimney.

One damper regulator ("Parson's"), (not in use and not in order).

One "Sprague" electric dynamo or generator, 35 K. W., 125 volts, amperes 280 (1 1/2 years), foundations and erecting.

One boiler feed pump (in passageway alongside boiler room), "Foster" No. 4.

One old style Worthington pump, 6 inches by 4 inches by 6 inches (same place).

One Worthington water meter, 2-inch size, brass couplings, etc.

One Worthington duplex plunger pump, brass fitted, 10 inches by 6 inches by 10 inches (in pit near engine room).

One old power pump, 5 inches by 8 inches (in pit with above Worthington pump), (old and worn out).

One Knowles' duplex piston pump (in Stanton street end), 10 inches by 6 inches by 12 inches, brass fitted.

One Berryman feed water heater, 5-inch exhaust pipe.

One horizontal feed water heater (no name), (in passageway alongside boiler room) overhead (2 coils inside).

One pump governor, erected and connected (1 1/4 inches, steam).

One "Champion" steam strap, No. 1 size (over boilers).

One No. 4 Sturtevant fan blower in basement, alongside engine room, for cellar ventilating. Miscellaneous shafting, collars, couplings, hangers, pulleys. Leather belting, 15 inches to 2 inches.

One No. 5 Sturtevant exhaust fan blower for ventilating and force draft, with galvanized pipe and wooden chute to roof. Craft's refrigerating machinery (absorption system), including condenser, on Stanton street building.

Seven "O'Hls" elevators, 2,000 pounds capacity, iron frame machinery, belt driven.

One Morse & Williams hand power (rope drive) elevator.

One "Oram" barrel elevator.

One salt elevator (rubber belts, steel buckets, etc.).

One "Howe" suspended double beam scales, 4,000 pounds capacity, platform 5 feet by 6 feet.

Two rendering tanks.

One scrap drying apparatus, with condenser.

One lard cooler (or mixer) (in room over bologna kitchen).

One receiving or blow-off tank (same room), 31 inches outside diameter and 6 feet long; one head convex, one concave, mounted on iron pipe frame.

One No. 0 fan blower (ham branding) (second story, No. 202 Forsyth street).

One "Lidgerwood" belt driven hoist machinery (old style), with rone, hooks, etc.

One No. 0 fan blower (on shelf overhead in No. 196 Forsyth street, second story) (not in use and not connected). Exhaust pipe heads, one for 5-inch pipe, one for 2 1/4-inch pipe, two for 2 1/2-inch pipe.

Two bilge or drainage pumps, 2 1/2-inch size (driven from shafts).

Two rotary pumps (by lard cooler), belt driven, suction 1 1/2 inches, discharge 1 1/4 inches. Lighting plant, 300 incandescent lamps, wiring and fixtures.

Four arc lamps, wiring and fixtures.

Three "Foster" ammonia pumps, 8 inches by 3 inches by 10 inches (in connection with refrigerating plant).

Two "Deane" brine or circulating pumps, 7 1/2 by 8 by 10 inches (in connection with refrigerating plant).

One "Foster" steam pump in Stanton street building; belongs to Halstead estate, and used to supply tenements on corner.

One wooden water tank on Stanton street building.

Five drive wells.

Two lard tanks (sheet metal), 7 feet long by 4 feet wide by 3 feet 4 1/2 inches deep; 324 concrete or cement vats in first and second stories of Forsyth street buildings and in two-story and three-story cellars in Forsyth and Stanton streets.

Eight wooden tanks or vats, miscellaneous sizes.

One jacketed tank.

By direction of the Comptroller, the sale of the above-described buildings and machinery will be made under the supervision of the Collector of City Revenue on Tuesday, February 20, 1906, at 11 a. m., on the premises.

Arrangements will be made by the Collector of City Revenue as to the time of removal of the machinery contained in the building and the date upon which the purchaser shall begin to remove the buildings.

The buildings on the premises above described shall be sold for the highest marketable price at public auction upon the following

TERMS AND CONDITIONS.

The buildings and appurtenances thereto will be sold to the highest bidder, who must pay immediately cash or a certified check drawn to the order of the Comptroller of The City of New York, and must give either a cash bond or an approved bond of a surety company in the amount of the purchase price as security for the proper performance of the work of removal, which must be completed within thirty working days thereafter.

All the buildings, structures and parts thereof, their fixtures and foundations, of every class and description within the described area, are to be torn down to a level two feet below the existing curb; and any structures which may exist within any of the buildings, such as engine beds, boiler settings, etc., and all stoops and area walls shall also be torn down to the same level. All tin from roofs, cornices, sides of buildings or partitions, sheds and fences shall be removed from the premises. All brick laid in mortar, all floor beams, joists, studding, flooring, ceiling, roofing, boards and woodwork of every description, and all gas, water, steam and soil piping shall be removed from the premises.

All combustible matters, such as tar and felt roofing, broken lath and fragments of timber, chips, splinters, etc., which are of no value, shall be gathered together by the contractor and burned or carried away.

Failure to remove the said buildings and appurtenances, or any portion thereof, within said period will work forfeiture of ownership of such buildings or appurtenances, or portion as shall then be left standing, and the bidder's assent to the above conditions being understood to be implied by the act of bidding, and the said City of New York will, without notice to the purchaser, cause the same to be removed and the cost and expense thereof charged against the security above mentioned.

The work of removal must be carried on in every respect in a thorough and workmanlike manner, and the successful bidder will provide and furnish all materials of labor and machinery necessary thereto, and will place proper and sufficient guards and fences and warning signs by day and night for the prevention of accidents, and will indemnify and save harmless The City of New York, its officers, agents and servants, and each of them, against and from all suits and actions, claims and demands, of every name and description brought against it, them or any of them, and against and from all damages and costs to which it, they or any of them be put by reason of injury to the person or property of another, resulting from negligence or carelessness in the performance of the work or in guarding the same, or from any improper or defective materials or machinery, implements or appliance used in the removal of the said buildings by the said successful bidder, and the bidder's assent and agreement to the above conditions are understood to be implied by the act of bidding.

The work of removal must be carried on in every respect in a thorough and workmanlike manner, and the successful bidder will provide and furnish all materials of labor and machinery necessary thereto, and will place proper and sufficient guards and fences and warning signs by day and night for the prevention of accidents, and will indemnify and save harmless The City of New York, its officers, agents and servants, and each of them, against and from all suits and actions, claims and demands, of every name and description brought against it, them or any of them, and against and from all damages and costs to which it, they or any of them be put by reason of injury to the person or property of another, resulting from negligence or carelessness in the performance of the work or in guarding the same, or from any improper or defective materials or machinery, implements or appliance used in the removal of the said buildings by the said successful bidder, and the bidder's assent and agreement to the above conditions are understood to be implied by the act of bidding.

The work of removal must be carried on in every respect in a thorough and workmanlike manner, and the successful bidder will provide and furnish all materials of labor and machinery necessary thereto, and will place proper and sufficient guards and fences and warning signs by day and night for the prevention of accidents, and will indemnify and save harmless The City of New York, its officers, agents and servants, and each of them, against and from all suits and actions, claims and demands, of every name and description brought against it, them or any of them, and against and from all damages and costs to which it, they or any of them be put by reason of injury to the person or property of another, resulting from negligence or carelessness in the performance of the work or in guarding the same, or from any improper or defective materials or machinery, implements or appliance used in the removal of the said buildings by the said successful bidder, and the bidder's assent and agreement to the above conditions are understood to be implied by the act of bidding.

The work of removal must be carried on in every respect in a thorough and workmanlike manner, and the successful bidder will provide and furnish all materials of labor and machinery necessary thereto, and will place proper and sufficient guards and fences and warning signs by day and night for the prevention of accidents, and will indemnify and save harmless The City of New York, its officers, agents and servants, and each of them, against and from all suits and actions, claims and demands, of every name and description brought against it, them or any of them, and against and from all damages and costs to which it, they or any of them be put by reason of injury to the person or property of another, resulting from negligence or carelessness in the performance of the work or in guarding the same, or from any improper or defective materials or machinery, implements or appliance used in the removal of the said buildings by the said successful bidder, and the bidder's assent and agreement to the above conditions are understood to be implied by the act of bidding.

The work of removal must be carried on in every respect in a thorough and workmanlike manner, and the successful bidder will provide and furnish all materials of labor and machinery necessary thereto, and will place proper and sufficient guards and fences and warning signs by day and night for the prevention of accidents, and will indemnify and save harmless The City of New York, its officers, agents and servants, and each of them, against and from all suits and actions, claims and demands, of every name and description brought against it, them or any of them, and against and from all damages and costs to which it, they or any of them be put by reason of injury to the person or property of another, resulting from negligence or carelessness in the performance of the work or in guarding the same, or from any improper or defective materials or machinery, implements or appliance used in the removal of the said buildings by the said successful bidder, and the bidder's assent and agreement to the above conditions are understood to be implied by the act of bidding.

The work of removal must be carried on in every respect in a thorough and workmanlike manner, and the successful bidder will provide and furnish all materials of labor and machinery necessary thereto, and will place proper and sufficient guards and fences and warning signs by day and night for the prevention of accidents, and will indemnify and save harmless The City of New York, its officers, agents and servants, and each of them, against and from all suits and actions, claims and demands, of every name and description brought against it, them or any of them, and against and from all damages and costs to which it, they or any of them be put by reason of injury to the person or property of another, resulting from negligence or carelessness in the performance of the work or in guarding the same, or from any improper or defective materials or machinery, implements or appliance used in the removal of the said buildings by the said successful bidder, and the bidder's assent and agreement to the above conditions are understood to be implied by the act of bidding.

The work of removal must be carried on in every respect in a thorough and workmanlike manner, and the successful bidder will provide and furnish all materials of labor and machinery necessary thereto, and will place proper and sufficient guards and fences and warning signs by day and night for the prevention of accidents, and will indemnify and save harmless The City of New York, its officers, agents and servants, and each of them, against and from all suits and actions, claims and demands, of every name and description brought against it, them or any of them, and against and from all damages and costs to which it, they or any of them be put by reason of injury to the person or property of another, resulting from negligence or carelessness in the performance of the work or in guarding the same, or from any improper or defective materials or machinery, implements or appliance used in the removal of the said buildings by the said successful bidder, and the bidder's assent and agreement to the above conditions are understood to be implied by the act of bidding.

The work of removal must be carried on in every respect in a thorough and workmanlike manner, and the successful bidder will provide and furnish all materials of labor and machinery necessary thereto, and will place proper and sufficient guards and fences and warning signs by day and night for the prevention of accidents, and will indemnify and save harmless The City of New York, its officers, agents and servants, and each of them, against and from all suits and actions, claims and demands, of every name and description brought against it, them or any of them, and against and from all damages and costs to which it, they or any of them be put by reason of injury to the person or property of another, resulting from negligence or carelessness in the performance of the work or in guarding the same, or from any improper or defective materials or machinery, implements or appliance used in the removal of the said buildings by the said successful bidder, and the bidder's assent and agreement to the above conditions are understood to be implied by the act of bidding.

The work of removal must be carried on in every respect in a thorough and workmanlike manner, and the successful bidder will provide and furnish all materials of labor and machinery necessary thereto, and will place proper and sufficient guards and fences and warning signs by day and night for the prevention of accidents, and will indemnify and save harmless The City of New York, its officers, agents and servants, and each of them, against and from all suits and actions, claims and demands, of every name and description brought against it, them or any of them, and against and from all damages and costs to which it, they or any of them be put by reason of injury to the person or property of another, resulting from negligence or carelessness in the performance of the work or in guarding the same, or from any improper or defective materials or machinery, implements or appliance used in the removal of the said buildings by the said successful bidder, and the bidder's assent and agreement to the above conditions are understood to be implied by the act of bidding.

Failure to remove the said buildings and appurtenances, or any portion thereof, within said period, will work forfeiture of ownership of such buildings or appurtenances, or portion as shall then be left standing, and the bidder's assent to the above conditions being understood to be implied by the act of bidding, and the said City of New York will, without notice to the purchaser, cause the same to be removed and the cost and expense thereof charged against the security above mentioned.

The work of removal must be carried on in every respect in a thorough and workmanlike manner, and the successful bidder will provide and furnish all materials of labor and machinery necessary thereto, and will place proper and sufficient guards and fences and warning signs by day and night for the prevention of accidents, and will indemnify and save harmless The City of New York, its officers, agents and servants, and each of them, against and from all suits and actions, claims and demands, of every name and description brought against it, them or any of them, and against and from all damages and costs to which it, they or any of them be put by reason of injury to the person or property of another, resulting from negligence or carelessness in the performance of the work or in guarding the same, or from any improper or defective materials or machinery, implements or appliance used in the removal of the said buildings by the said successful bidder, and the bidder's assent and agreement to the above conditions are understood to be implied by the act of bidding.

Party walls and fences when existing against adjacent property not sold shall not be taken down, but all furrings, plaster, chimneys, projecting brick, etc., on the faces of such party walls shall be taken down and removed. The walls shall be made permanently self-supporting, without the aid of braces, the beam holes, etc., bricked up and the wall pointed and made to exclude wind and rain and present a clean exterior. The roofs of the adjacent buildings shall be properly flashed and painted and made watertight where they have been disturbed by the operation of the contractor.

The Comptroller of The City of New York reserves the right on the day of the sale to withdraw from sale any of the buildings or parts of buildings and machinery included in the foregoing parcel.

H. A. METZ,

Comptroller.

CITY OF NEW YORK—DEPARTMENT OF FINANCE,
COMPTROLLER'S OFFICE, JAN

Party walls and fences when existing against adjacent property not sold shall not be taken down, but all furrings, plaster, chimneys, projecting brick, etc., on the faces of such party walls shall be taken down and removed. The walls shall be made permanently self-supporting, without the aid of braces, the beam holes, etc., bricked up and the wall pointed and made to exclude wind and rain and present a clean exterior. The roofs of the adjacent buildings shall be properly flashed and painted and made water tight where they have been disturbed by the operation of the contractor.

The Comptroller of The City of New York reserves the right on the day of the sale to withdraw from sale any of the buildings or parts of buildings included in the foregoing parcel.

H. A. METZ,
Comptroller,
CITY OF NEW YORK—DEPARTMENT OF FINANCE,
COMPTROLLER'S OFFICE, January 22, 1906,
j23,f16

CORPORATION SALE OF BUILDINGS AND APPURTENANCES THERETO OF CITY REAL ESTATE.

PUBLIC NOTICE IS HEREBY GIVEN that the Commissioners of the Sinking Fund, by virtue of the powers vested in them by law, will offer for sale at public auction on

FRIDAY, FEBRUARY 9, 1906,

at 11 a. m., on the premises, the buildings and appurtenances thereunto belonging erected upon real estate acquired for school purposes, belonging to The City of New York, all the right, title and interest of The City of New York in and to the buildings thereunto belonging acquired for the Board of Education in the

Borough of Brooklyn.

and described as follows:

Beginning at a point on the westerly line of Sackman street distant 100 feet southerly from the southerly line of Belmont avenue, and running thence southerly along the westerly line of Sackman street 150 feet; thence westerly and parallel with Belmont avenue 200 feet to the easterly line of Christopher street; thence northerly along the easterly line of Christopher street 150 feet; thence easterly and again parallel with Belmont avenue 200 feet to the westerly line of Sackman street, the point or place of beginning.

By direction of the Comptroller the sale of the above-described buildings will be made under the supervision of the Collector of City Revenue on Friday, February 9, 1906, at 11 a. m. on the premises.

The buildings on the premises above described shall be sold for the highest marketable price at public auction upon the following

TERMS AND CONDITIONS.

The buildings and appurtenances thereto will be sold to the highest bidder, who must pay immediately cash or a certified check drawn to the order of the Comptroller of The City of New York, and must give either a cash bond or an approved bond of a surety company in the amount of the purchase price as security for the proper performance of the work of removal, which must be completed within thirty working days thereafter.

All the buildings, structures or parts thereof, their fixtures and foundations of every class and description within the described area are to be torn down to a level two feet below the existing curb, and any structures which may exist within any of the buildings, such as engine beds, boiler settings, etc., and all stoops and area walls, shall also be torn down to the same level. All tin from roofs, cornices, sides of buildings or partitions, sheds and fences shall be removed from the premises. All brick laid in mortar, all floor beams, joists, studding, flooring, ceiling, roofing, boards and woodwork of every description, and all gas, water, steam and soil piping shall be removed from the premises. All combustible matter, such as tar and felt roofing, broken lath and fragments of timber, chips, splinters, etc., which are of no value shall be gathered together by the contractor and burned or carried away.

Failure to remove the said buildings and appurtenances or any portion thereof within said period will work forfeiture of ownership of such buildings or appurtenances or portion as shall then be left standing, and the bidder's assent to the above conditions being understood to be implied by the act of bidding, and the said City of New York will, without notice to the purchaser, cause the same to be removed and the cost and expense thereof charged against the security above mentioned.

The work of removal must be carried on in every respect in a thorough and workmanlike manner, and the successful bidder will provide and furnish all materials of labor and machinery necessary thereto, and will place proper and sufficient guards and fences and warning signs by day and night for the prevention of accidents and will indemnify and save harmless The City of New York, its officers, agents and servants, and each of them, against and from all suits and actions, claims and demands, of every name and description brought against it, them or any of them, and against and from all damages and costs to which it, they or any of them be put by reason of injury to the person or property of another, resulting from negligence or carelessness in the performance of the work or in guarding the same, or from any improper or defective materials or machinery, implements or appliance used in the removal of said buildings by the said successful bidder, and the bidder's assent and agreement to the above conditions are understood to be implied by the act of bidding.

Party walls and fences, when existing against adjacent property not sold, shall not be taken down, but all furrings, plaster, chimneys, projecting brick, etc., on the faces of such party walls shall be taken down and removed. The walls shall be made permanently self-supporting, without the aid of braces, the beam holes, etc., bricked up and the wall pointed and made to exclude wind and rain and present a clean exterior. The roofs of the adjacent buildings shall be properly flashed and painted and made water-tight where they have been disturbed by the operation of the contractor.

The Comptroller of The City of New York reserves the right on the day of the sale to withdraw from sale any of the buildings or parts of buildings included in the foregoing parcel.

H. A. METZ,
Comptroller,
CITY OF NEW YORK—DEPARTMENT OF FINANCE,
COMPTROLLER'S OFFICE, January 17, 1906,
j19,f9

NOTICE TO PROPERTY OWNERS.

IN PURSUANCE OF SECTION 1018 OF THE Greater New York Charter, the Comptroller of The City of New York hereby gives public notice to all persons owners of property affected by the following assessments for LOCAL IMPROVEMENTS in the BOROUGH OF BROOKLYN:

EIGHTH WARD, SECTION 3.
FORTY-FIRST STREET—GRADING LOTS, south side, between Third and Fourth avenues, and **FOURTH AVENUE—GRADING LOTS,** west side, between Forty-first and Forty-second

streets. Area of assessment: South side of Forty-first street, from its intersection with the westerly side of Fourth avenue to 180 feet westerly; west side of Fourth avenue, beginning at its southerly intersection with Forty-first street and running about 80 feet southerly. Lots Nos. 33, 34, 35, 39 and 42 of Block 718.

TWENTY-THIRD AND TWENTY-FIFTH WARDS, SECTION 6, AND TWENTY-NINTH WARD.

LAYING CEMENT SIDEWALKS on RALPH AVENUE, west side, between Gates avenue and Monroe street; on ROGERS AVENUE, south-east and northeast corners, and FENNIMORE STREET, southeast and northeast corners; on ATLANTIC AVENUE, north side, between Gunther place and Rockaway avenue, and on GATES AVENUE, north side, between Throop avenue and Tompkins avenue. Area of assessment: West side of Ralph avenue, from Gates avenue to Monroe street; northeast and southeast corners of Rogers avenue and Fennimore street, Block 343, Lot No. 10, and Block 344, Lot No. 1; north side of Atlantic avenue, extending about 115 feet west of Rockaway avenue; north side of Gates avenue, between Tompkins and Throop avenues, Block 1810, Lots Nos. 1, 60 and 67.

TWENTY-SIXTH WARD, SECTION 13.
DRESDEN STREET—REGULATING, GRADING, PAVING, SETTING OR RESETTING CEMENT CURBS AND LAYING CEMENT SIDEWALKS, between Jamaica and Atlantic avenues. Area of assessment: Both sides of Dresden street, from Atlantic avenue to Jamaica avenue, and to the extent of half the block at the intersecting and terminating streets and avenues.

—that the same were confirmed by the Board of Revision of Assessments on January 18, 1906, and entered January 18, 1906, in the Records of Titles of Assessments kept in the Bureau for the Collection of Assessments and Arrears of Taxes and Assessments and of Water Rents, and unless the amount assessed for benefit on any persons or property shall be paid within sixty days after the date of entry of the assessments interest will be collected thereon, as provided for in section 1019 of the Greater New York Charter.

Said section provides, in part, that "If any such assessment shall remain unpaid for the period of sixty days after the date of entry thereof in the said Record of Titles of Assessments it shall be the duty of the officer authorized to collect and receive the amount of such assessments to charge, collect and receive interest thereon at the rate of seven per centum per annum, to be calculated to the date of payment from the date when such assessments became liens, as provided by section 159 of this act."

Section 159 of this act provides "An assessment shall become a lien upon the real estate affected thereby ten days after its entry in the said record."

The above assessments are payable to the Collector of Assessments and Arrears at the Bureau for the Collection of Assessments and Arrears of Taxes and Assessments and of Water Rents, in the Municipal Building, Borough of Brooklyn, between the hours of 9 a. m. and 2 p. m., and on Saturdays till 12 noon, and all payments made thereon on or before March 19, 1906, will be exempt from interest as above provided, and after that date will be subject to a charge of interest at the rate of seven per centum per annum from the date when such assessments became liens to the date of payment.

HERMAN A. METZ,
Comptroller,
CITY OF NEW YORK—DEPARTMENT OF FINANCE,
COMPTROLLER'S OFFICE, January 18, 1906,
j19,f1

NOTICE TO PROPERTY OWNERS.

IN PURSUANCE OF SECTION 1018 OF THE Greater New York Charter, the Comptroller of The City of New York hereby gives public notice to all persons, owners of property, affected by the following assessments for LOCAL IMPROVEMENTS in the BOROUGH OF THE BRONX:

TWENTY-FOURTH WARD, SECTION 12.
EAST ONE HUNDRED AND NINETY-FIRST STREET—SEWER and appurtenances, between Hughes avenue and Hoffman street, with a branch in HOFFMAN STREET, between East One Hundred and Ninety-first street and Pelham avenue. Area of assessment: Both sides of One Hundred and Ninety-first street, from Hughes avenue to Hoffman street, and both sides of Hoffman street, from One Hundred and Ninety-first street to Pelham avenue.

GRAND BOULEVARD AND CONCOURSE—SEWER and appurtenances, both sides, between East One Hundred and Ninety-eighth street and East Two Hundredth street, and VALENTINE AVENUE—SEWER, between East One Hundred and Ninety-eighth and East One Hundred and Ninety-ninth streets, and EAST ONE HUNDRED AND NINETY-NINTH STREET—SEWER, between the Grand Boulevard and Concourse and Valentine avenue. Area of assessment: Both sides of the Grand Boulevard and Concourse, from One Hundred and Ninety-eighth to Two Hundredth street; both sides of One Hundred and Ninety-ninth street, from Valentine avenue to the Concourse; both sides of Valentine avenue, from One Hundred and Ninety-eighth to One Hundred and Ninety-ninth street; and southeast side of Valentine avenue, from One Hundred and Ninety-seventh to One Hundred and Ninety-eighth street.

—that the same were confirmed by the Board of Revision of Assessments January 18, 1906, and entered on January 18, 1906, in the Record of Titles of Assessments, kept in the Bureau for the Collection of Assessments and Arrears of Taxes and Assessments and of Water Rents, and unless the amount assessed for benefit on any person or property shall be paid within sixty days after the date of said entry of the assessments interest will be collected thereon, as provided in section 1019 of said Greater New York Charter.

Said section provides, in part, that "If any such assessment shall remain unpaid for the period of sixty days after the date of entry thereof on the said Record of Titles of Assessments, it shall be the duty of the officer authorized to collect and receive the amount of such assessment to charge, collect and receive interest thereon at the rate of seven per centum per annum, to be calculated to the date of payment from the date when such assessment became a lien, as provided by section 159 of this act."

Section 159 of this act provides "An assessment shall become a lien upon the real estate affected thereby ten days after its entry in the said record."

The above assessments are payable to the Collector of Assessments and Arrears at the Bureau for the Collection of Assessments and Arrears of Taxes and Assessments and of Water Rents, in the Municipal Building, corner of One Hundred and Seventy-seventh street and Third avenue, Borough of The Bronx, between the hours of 9 a. m. and 2 p. m., and on Saturdays from 9 a. m. to 12 m., and all payments made thereon on or before March 18, 1906, will be exempt from interest, as above provided, and after that date will be subject to a charge of interest at the rate of seven per centum per annum from the

date when the above assessments became liens to the date of payment.

HERMAN A. METZ,
Comptroller,
CITY OF NEW YORK—DEPARTMENT OF FINANCE,
COMPTROLLER'S OFFICE, January 18, 1906,
j19,f1

NOTICE TO PROPERTY-OWNERS.

IN PURSUANCE OF SECTION 1018 OF THE Greater New York Charter, the Comptroller of The City of New York hereby gives public notice to all persons owners of property affected by the following assessments for LOCAL IMPROVEMENTS in the BOROUGH OF BROOKLYN:

TWENTY-FOURTH WARD, SECTION 5.

DEAN STREET—PAVING, between Rochester avenue and Utica avenue. Area of assessment: Both sides of Dean street, from Rochester avenue to Utica avenue, and to the extent of half the block at the intersecting and terminating streets.

TWENTY-FIFTH AND TWENTY-SIXTH WARDS, SECTION 6.

SHERLOCK PLACE—PAVING, between Herkimer street and Atlantic avenue. Area of assessment: Both sides of Sherlock place, from Herkimer street to Atlantic avenue, and to the extent of half the block at the intersecting and terminating streets and avenue.

TWENTY-SIXTH WARD, SECTION 12.

AMBOY STREET—PAVING, between East New York and Sutter avenues. Area of assessment: Both sides of Amboy street, from East New York avenue to Sutter avenue, and to the extent of half the block at the intersecting and terminating avenues.

TWENTY-SIXTH WARD, SECTION 13.

PINE STREET—PAVING, between Fulton street and Ridgewood avenue. Area of assessment: Both sides of Pine street, from Fulton street to Ridgewood avenue, and to the extent of half the block at the intersecting and terminating streets and avenues.

HEMLOCK STREET—PAVING, between Fulton street and Atlantic avenue. Area of assessment: Both sides of Hemlock street, from Fulton street to Atlantic avenue, and to the extent of half the block at the intersecting and terminating streets and avenues.

THIRTIETH WARD, SECTION 18.

EIGHTIETH STREET—PAVING, AND CURBING, between Second and Third avenues. Area of assessment: Both sides of Eightieth street, from Second to Third avenue, and to the extent of half the block at the intersecting and terminating avenues.

THIRTIETH WARD.

AVENUE I—CURBING AND LAYING CEMENT SIDEWALKS, both sides, between Gravesend avenue and Ocean parkway. Area of assessment: Both sides of Avenue I, from Gravesend avenue to ocean parkway.

—that the same were confirmed by the Board of Assessors on January 16, 1906, and entered January 16, 1906, in the Record of Titles of Assessments kept in the Bureau for the Collection of Assessments and Arrears of Taxes and Assessments and of Water Rents, and unless the amount assessed for benefit on any person or property shall be paid within sixty days after the date of entry of the assessments interest will be collected thereon, as provided in section 1019 of the Greater New York Charter.

Said section provides, in part, that "If any such assessments shall remain unpaid for the period of sixty days after the date of entry thereof in the said Record of Titles of Assessments it shall be the duty of the officer authorized to collect and receive the amount of such assessments to charge, collect and receive interest thereon, at the rate of seven per centum per annum, to be calculated to the date of payment from the date when such assessments became liens as provided by section 159 of this act."

Section 159 of this act provides "An assessment shall become a lien upon the real estate affected thereby ten days after its entry in the said record."

The above assessments are payable to the Collector of Assessments and Arrears at the Bureau for the Collection of Assessments and Arrears of Taxes and Assessments and of Water Rents, in the Municipal Building, Borough of Brooklyn, between the hours of 9 a. m. and 2 p. m., and on Saturdays until 12 m., and all payments made thereon on or before March 17, 1906, will be exempt from interest as above provided and after that date will be subject to a charge of interest at the rate of seven per centum per annum from the date when such assessments became liens to the date of payment.

HERMAN A. METZ,
Comptroller,
CITY OF NEW YORK—DEPARTMENT OF FINANCE,
COMPTROLLER'S OFFICE, January 16, 1906,
j18,f1

NOTICE OF ASSESSMENTS FOR OPENING STREETS AND PARKS.

IN PURSUANCE OF SECTION 1005 OF THE Greater New York Charter, the Comptroller of The City of New York hereby gives public notice of the confirmation by the Supreme Court, and the entering in the Bureau for the Collection of Assessments and Arrears, of the assessment for OPENING AND ACQUIRING TITLE to the following-named road in the BOROUGH OF THE BRONX:

TWENTY-THIRD WARD, SECTION 10.
OPENING AND EXTENDING OF THE TRIANGULAR STRIP OF LAND at the northwest corner of WESTCHESTER AVENUE AND TRINITY AVENUE. Confirmed December 8, 1905; entered January 10, 1906. Area of assessment includes all those lands, tenements and hereditaments and premises situate, lying and being in the Borough of The Bronx, in The City of New York, which, taken together, are bounded and described as follows, viz:

Beginning at the point of intersection of the middle line of the blocks between Westchester avenue and East One Hundred and Forty-ninth street with the easterly line of St. Ann's avenue, running thence northerly along the said easterly line of St. Ann's avenue to its intersection with the middle line of the blocks between Westchester avenue and East One Hundred and Fifty-sixth street; thence easterly along said middle line of the blocks to the easterly line of Jackson avenue; thence northerly along the easterly line of Jackson avenue to the southerly line of East One Hundred and Fifty-sixth street; thence easterly along the said southerly line of East One Hundred and Fifty-sixth street to the easterly line of Forest avenue; thence northerly along the easterly line of Forest avenue to its intersection with the middle line of the block between East One Hundred and Fifty-sixth street and East One Hundred and Fifty-eighth street; thence easterly along the said middle line of the block, to the westerly line of Tinton avenue; thence southerly along the westerly line of Tinton avenue to its intersection with the middle line of the block between East One Hundred and Fifty-second street and East One Hundred and Fifty-fifth street; thence westerly along said middle line of the block to the westerly line of Wales avenue;

thence southerly along the westerly line of Wales avenue to its intersection with the middle line of the block between East One Hundred and Fifty-first street and East One Hundred and Fifty-second street; thence westerly along the said middle line of the block to the westerly line of Concord avenue; thence southerly along the westerly line of Concord avenue to the northerly line of East One Hundred and Fifty-first street; thence westerly along the northerly line of East One Hundred and Fifty-first street to the westerly line of Robbins avenue; thence southerly along the westerly line of Robbins avenue to the northerly line of Pontiac place; thence westerly along the northerly line of Pontiac place to the easterly line of Trinity avenue; thence southerly along the easterly line of Trinity avenue to its intersection with the middle line of the blocks between Westchester avenue and East One Hundred and Forty-ninth street; thence westerly along said middle line of the blocks to the point or place of beginning.

TWENTY-FOURTH WARD, SECTION 11.

EAST ONE HUNDRED AND SEVENTY-EIGHTH STREET—OPENING, from Prospect avenue to Crotona avenue. Confirmed December 8, 1905; entered January 10, 1906. Area of assessment includes:

All those lands, tenements and hereditaments and premises situate, lying and being in the Borough of The Bronx, in The City of New York, which, taken together, are bounded and described as follows, viz:

Beginning at a point formed by the intersection of a line parallel to and 100 feet southeasterly from the southeasterly line of Prospect avenue with the southeasterly prolongation of a line parallel to and 100 feet southwesterly from the southeasterly line of East One Hundred and Seventy-eighth street; running thence northwesterly along said prolongation and parallel line and its northwesterly prolongation to its intersection with a line parallel to and 100 feet northwesterly from the northwesterly line of Crotona avenue; thence northeasterly along said last-mentioned parallel line to its intersection with the northwesterly prolongation of a line parallel to and 100 feet northeasterly from the northeasterly line of East One Hundred and Seventy-eighth street; thence southeasterly along said last-mentioned prolongation and parallel line and its southeasterly prolongation to its intersection with a line parallel to and 100 feet southeasterly from the southeasterly line of Prospect avenue; thence southwesterly along said last-mentioned parallel line to the point or place of beginning.

EAST ONE HUNDRED AND EIGHTY-FIFTH STREET—OPENING, from Prospect avenue to Southern Boulevard. Confirmed December 12, 1905; entered January 10, 1906. Area of assessment includes:

All those lands, tenements and hereditaments and premises situate, lying and being in the Borough of The Bronx, in The City of New York, which, taken together, are bounded and described as follows, viz:

Beginning at the point of intersection of the middle line of the blocks between East One Hundred and Eighty-third street and Grote street with the southerly prolongation of the middle line of the blocks between Prospect avenue and Crotona avenue, lying northerly of East One Hundred and Eighty-third street; running thence northerly along said last-mentioned prolongation and middle line of the blocks to its intersection with a line parallel to and 100 feet northerly from the northerly line of East One Hundred and Eighty-seventh street; thence easterly along said parallel line and its easterly prolongation to its intersection with a line parallel to and 100 feet easterly from the easterly line of Southern Boulevard; thence southerly along said parallel line to its intersection with the easterly prolongation of the middle line of the blocks between East One Hundred and Eighty-third street and Grote street; thence westerly along said prolongation and middle line to the point or place of beginning.

TWENTY-FOURTH WARD, SECTION 12.

WALTON STREET (EAST ONE HUNDRED AND NINETY-NINTH STREET)—OPENING, from Webster avenue to Marion avenue. Confirmed July 10, 1905; entered January 10, 1906. Area of assessment includes:

All those lands, tenements and hereditaments and premises situate, lying and being in the Borough of The Bronx, in The City of New York, which, taken together, are bounded and described as follows, viz:

Beginning at a point formed by the intersection of a line drawn parallel to the northwesterly side of Marion avenue, and distant 100 feet northwesterly therefrom, with the westerly side of East Two Hundredth street; thence southerly and southeasterly along said westerly and southwesterly sides of East Two Hundredth street to its intersection with a line drawn parallel to the southeasterly side of Webster avenue and distant 100 feet southeasterly therefrom; thence southwesterly along said parallel line to its intersection with the prolongation southeasterly of the northeasterly side of Oliver place; thence northwesterly along said prolongation and northeasterly side of Oliver place said side produced northwesterly to its intersection with a line drawn parallel to the northwesterly side of Marion avenue and distant 100 feet northwesterly therefrom; thence northeasterly along said parallel line to the point or place of beginning.

The above-entitled assessments were entered on the date hereinbefore given in the Record of Titles of Assessments, kept in the Bureau for the Collection of Assessments and Arrears of Taxes and Assessments and of Water Rents. Unless the amount assessed for benefit on any person or property shall be paid within sixty days after the date of said entry of the assessments interest will be collected thereon, as provided in section 1006 of the Greater New York Charter.

Said section provides that "If any such assessment shall remain unpaid for the period of sixty days after the date of entry thereof in the said Record of Titles of Assessments, it shall be the duty of the officer authorized to collect and receive the amount of such assessment to charge, collect and receive interest thereon at the rate of seven per centum per annum, to be calculated to the date of payment from the date when such assessment became a lien, as provided by section 159 of this act."

Section 159 of this act provides "An assessment shall become a lien upon the real estate affected thereby ten days after its entry in the said record."

The above assessments are payable to the Collector of Assessments and Arrears, at the Bureau for the Collection of Assessments and Arrears of Taxes and Assessments and of Water Rents, in the Municipal Building, corner of One Hundred and Seventy-seventh street and Third avenue, Borough of The Bronx, between the hours of 9 a. m. and 2 p. m., and on Saturdays from 9 a. m. to 12 m., and all payments made thereon on or before March 12, 1906, will be exempt from interest, as above provided, and after that date will be subject to a charge of interest at the rate of seven per centum per annum from the date when above assessments became liens to the date of payment.

HERMAN A. METZ,
Comptroller,
CITY OF NEW YORK—DEPARTMENT OF FINANCE,
COMPTROLLER'S OFFICE, January 10, 1906,
j12,f4

NOTICE TO PROPERTY OWNERS.

IN PURSUANCE OF SECTION 1018 OF THE Greater New York Charter, the Comptroller of the City of New York hereby gives public notice to all persons, owners of property, affected by the following assessments for LOCAL IMPROVEMENTS in the BOROUGH OF MANHATTAN:

TWELFTH WARD, SECTION 7.

SEVENTH AVENUE—REPAIRING SIDEWALKS, east side, from West One Hundred and Thirty-ninth street to West One Hundred and Fortieth street. Area of assessment: East side of Seventh avenue, from One Hundred and Thirty-ninth to One Hundred and Fortieth street.

TWELFTH WARD, SECTION 8.

PLACING CROSSWALKS ACROSS BROADWAY, at the south side of One Hundred and Fifty-eighth street and the north and south sides of One Hundred and Fifty-ninth street. Area of assessment: Both sides of Broadway, extending southerly from One Hundred and Fifty-eighth street about 100 feet; south side of One Hundred and Fifty-eighth street, extending easterly from Broadway about 388 feet, and westerly from Broadway about 105 feet; both sides of Broadway, extending northerly and southerly from One Hundred and Fifty-ninth street about 100 feet; both sides of One Hundred and Fifty-ninth street, extending about 388 feet easterly and westerly from Broadway, including Block 2136, Lots Nos. 5, 7 and 10.

That the same were confirmed by the Board of Assessors on January 9, 1906, and entered on January 9, 1906, in the Record of Titles of Assessments, kept in the Bureau for the Collection of Assessments and Arrears of Taxes and Assessments and of Water Rents, and unless the amount assessed for benefit on any person or property shall be paid within sixty days after the date of said entry of the assessment, interest will be collected thereon, as provided in section 1019 of said Greater New York Charter.

Said section provides, in part, that "If any such assessment shall remain unpaid for the period of sixty days after the date of entry thereof on the said Record of Titles of Assessments, it shall be the duty of the officer authorized to collect and receive the amount of such assessment to charge, collect and receive interest thereon at the rate of seven per centum per annum, to be calculated to the date of payment from the date when such assessment became a lien, as provided by section 159 of this act."

Section 159 of this act provides: "An assessment shall become a lien upon the real estate affected thereby ten days after its entry in the said record."

The above assessments are payable to the Collector of Assessments and Arrears, at the Bureau for the Collection of Assessments and Arrears of Taxes and Assessments and of Water Rents, Room No. 85, No. 280 Broadway, Borough of Manhattan, between the hours of 9 a. m. and 2 p. m., and on Saturdays from 9 a. m. to 12 m., and all payments made thereon on or before March 10, 1906, will be exempt from interest, as above provided, and after that date will be subject to a charge of interest at the rate of seven per centum per annum from the date when above assessments became liens to the date of payment.

HERMAN A. METZ,

Comptroller.
CITY OF NEW YORK—DEPARTMENT OF FINANCE,
COMPTROLLER'S OFFICE, January 9, 1906.
j10,23

CORPORATION SALE OF BUILDINGS AND APPURTENANCES THERETO OF CITY REAL ESTATE.

PUBLIC NOTICE IS HEREBY GIVEN that the Commissioners of the Sinking Fund, by virtue of the powers vested in them by law, will offer for sale at public auction on

TUESDAY, JANUARY 23, 1906,

at 11 a. m., on the premises, the buildings and appurtenances thereto belonging erected upon real estate acquired for the purpose of constructing thereon a pumping station for the high pressure fire system, under the supervision of the Department of Water Supply, Gas and Electricity, belonging to the Corporation of The City of New York, all the right, title and interest of The City of New York in and to the buildings thereunto belonging acquired for the high pressure fire system, situated in the Borough of Manhattan and described as follows:

Beginning at the point of intersection of the westerly side of Oliver street with the southerly side of Water street, and running thence westerly along the southerly side of Water street 90.83 feet; thence southerly 39.3 feet; thence again westerly 0.8 feet; thence again southerly 121.81 feet to the northerly side of South street; thence easterly along the northerly side of South street 92.04 feet to the northwesterly corner of Oliver and South streets; thence northerly along the westerly side of Oliver street 160.61 feet to the southwesterly corner of Water and Oliver streets, the point or place of beginning.

By direction of the Comptroller the sale of the above-described buildings will be made under the supervision of the Collector of City Revenue on Tuesday, January 23, 1906, at 11 a. m., on the premises.

The buildings on the premises above described shall be sold for the highest marketable price at public auction upon the following

TERMS AND CONDITIONS.

The buildings and appurtenances thereto will be sold to the highest bidder, who must pay immediately cash or a certified check drawn to the order of the Comptroller of The City of New York, and must give either a cash bond or an approved bond of a surety company in the amount of one-half of the purchase price as security for the proper performance of the work of removal, which must be completed within thirty working days thereafter.

All the buildings, structures or parts thereof, their fixtures and foundations, of every class and description within the described area, are to be torn down to a level two feet below the existing curb; and any structures which may exist within any of the buildings, such as engine beds, boiler settings, etc., and all stumps and area walls, shall also be torn down to the same level. All tin from roofs, cornices, sides of buildings or partitions, sheds and fences, shall be removed from the premises. All brick laid in mortar, all floor beams, joists, studding, flooring, ceiling, roofing, boards and woodwork of every description, and all gas, water, steam and soil piping shall be removed from the premises. All combustible matter, such as tar and felt roofing, broken lath and fragments of timber, chips, splinters, etc., which are of no value, shall be gathered together by the contractor and burned or carried away.

Failure to remove the said buildings and appurtenances or any portion thereof, within said period, will work forfeiture of ownership of such buildings or appurtenances or portion as shall then be left standing, and the bidder's assent to the above conditions being understood to be implied by the act of bidding, and the said City of New York will, without notice to the purchaser, cause the same to be removed and the cost and expense thereof charged against the security above mentioned.

The work of removal must be carried on in every respect in a thorough and workmanlike manner, and the successful bidder will provide and furnish all materials of labor and machinery necessary thereto, and will place proper and sufficient guards and fences and warning signs by day and night for the prevention of accidents, and will indemnify and save harmless The City of New York, its officers, agents and servants, and each of them, against and from all suits and actions, claims and demands, of every name and description brought against it, them or any of them, and against and from all damages and costs to which it, they or any of them be put by reason of injury to the person or property of another, resulting from negligence or carelessness in the performance of the work or in guarding the same, or from any improper or defective materials or machinery, implements or appliance used in the removal of said buildings by the said successful bidder, and the bidder's assent and agreement to the above conditions are understood to be implied by the act of bidding.

Party walls and fences, when existing against adjacent property not sold, shall not be taken down, but all furrings, plaster, chimneys, projecting brick, etc., on the faces of such party walls shall be taken down and removed. The walls shall be made permanently self-supporting, without the aid of braces, the beamholes, etc., bricked up and the wall pointed and made to exclude wind and rain and present a clean exterior. The roofs of the adjacent buildings shall be properly flashed and painted and made watertight where they have been disturbed by the operation of the contractor.

The Comptroller of The City of New York reserves the right on the day of the sale to withdraw from sale any of the buildings or parts of buildings included in the foregoing parcel.

H. A. METZ,

Comptroller.

CITY OF NEW YORK—DEPARTMENT OF FINANCE,
COMPTROLLER'S OFFICE, January 5, 1906.
j8,23

CORPORATION SALE OF BUILDINGS AND APPURTENANCES THERETO OF CITY REAL ESTATE.

PUBLIC NOTICE IS HEREBY GIVEN that the Commissioners of the Sinking Fund, by virtue of the powers vested in them by law, will offer for sale at public auction on

TUESDAY, JANUARY 30, 1906,

at 11 a. m., on the premises, the building and appurtenances thereto belonging erected upon real estate within the bounds of City Hall Park and formerly occupied by the Fire Department, belonging to the Corporation of The City of New York, all the right, title and interest of The City of New York in and to the building thereunto belonging, situated on the southwest corner of Chambers and Centre streets, in the

Borough of Manhattan.

Pursuant to a resolution of the Commissioners of the Sinking Fund adopted January 11, 1906, the Comptroller has directed the sale of the above-described building to be made under the supervision of the Collector of City Revenue on Tuesday, January 30, 1906, at 11 a. m., on the premises.

The buildings on the premises above described shall be sold for the highest marketable price at public auction upon the following

TERMS AND CONDITIONS.

The buildings and appurtenances thereto will be sold to the highest bidder, who must pay immediately cash or a certified check drawn to the order of the Comptroller of The City of New York, and must give either a cash bond or an approved bond of a surety company in the amount of the purchase price as security for the proper performance of the work of removal, which must be completed within thirty working days thereafter.

All the buildings, structures or parts thereof, their fixtures and foundations, of every class and description within the described area are to be torn down to a level two feet below the existing curb; and any structures which may exist within any of the buildings, such as engine beds, boiler settings, etc., and all stumps and area walls, shall also be torn down to the same level. All tin from roofs, cornices, sides of buildings or partitions, sheds and fences, shall be removed from the premises. All brick in mortar, all floor beams, joists, studding, flooring, ceiling, roofing, boards and woodwork of every description, and all gas, water, steam and soil piping shall be removed from the premises. All combustible matter, such as tar and felt roofing, broken lath and fragments of timber, chips, splinters, etc., which are of no value, shall be gathered together by the contractor and burned or carried away.

Failure to remove the said buildings and appurtenances or any portion thereof within said period will work forfeiture of ownership of such buildings or appurtenances or portion as shall then be left standing, and the bidder's assent to the above conditions being understood to be implied by the act of bidding, and the said City of New York will, without notice to the purchaser, cause the same to be removed and the cost and expense thereof charged against the security above mentioned.

The work of removal must be carried on in every respect in a thorough and workmanlike manner, and the successful bidder will provide and furnish all materials of labor and machinery necessary thereto, and will place proper and sufficient guards and fences and warning signs by day and night for the prevention of accidents and will indemnify and save harmless The City of New York, its officers, agents and servants, and each of them, against and from all suits and actions, claims and demands, of every name and description brought against it, them or any of them, and against and from all damages and costs to which it, they or any of them be put by reason of injury to the person or property of another, resulting from negligence or carelessness in the performance of the work or in guarding the same, or from any improper or defective materials or machinery, implements or appliance used in the removal of said buildings by the said successful bidder, and the bidder's assent and agreement to the above conditions are understood to be implied by the act of bidding.

Party walls and fences, when existing against adjacent property not sold, shall not be taken down, but all furrings, plaster, chimneys, projecting brick, etc., on the faces of such party walls shall be taken down and removed. The walls shall be made permanently self-supporting, without the aid of braces, the beamholes, etc., bricked up and the wall pointed and made to exclude wind and rain and present a clean exterior. The roofs of the adjacent buildings shall be properly flashed and painted and made watertight where they have been disturbed by the operation of the contractor.

The Comptroller of The City of New York reserves the right on the day of the sale to withdraw from sale any of the buildings or parts of buildings included in the foregoing parcel.

H. A. METZ,

Comptroller.

CITY OF NEW YORK—DEPARTMENT OF FINANCE,
COMPTROLLER'S OFFICE, January 12, 1906.
j15,30

DEPARTMENT OF FINANCE, CITY OF NEW YORK,
March 26, 1903.

UNTIL FURTHER NOTICE AND UNLESS otherwise directed in any special case, one surety company will be accepted as sufficient upon all contracts for supplies for furniture, and for gas and electric lighting to any amount, and upon the following contracts to the amounts named:

| | |
|---|---------|
| For supplies and furniture, with patented articles..... | \$5,000 |
| Regulating, grading, paving (other than asphalt)..... | |
| Not over 2 years..... | 15,000 |
| Over 2 years..... | 5,000 |
| School building repairs..... | 10,000 |
| Heating and lighting apparatus.... | 5,000 |
| New buildings—New docks..... | 25,000 |
| Sewers—Dredging and water-mains— | |
| Not over 2 years..... | 10,000 |
| Over 2 years..... | 5,000 |

HERMAN A. METZ,

Comptroller.

DEPARTMENT OF BRIDGES.

DEPARTMENT OF BRIDGES, NOS. 13 TO 21 PARK ROW, BOROUGH OF MANHATTAN, CITY OF NEW YORK.

SEALED BIDS OR ESTIMATES WILL BE received by the Commissioner of Bridges at the office of the Department of Bridges, Room 1203, Park Row Building, at 2 p. m. on

THURSDAY, JANUARY 25, 1906,

FOR FURNISHING AND DELIVERING 1,800 NET TONS OF ANTHRACITE COAL AND 25 TONS OF BLACKSMITHS' COAL TO BRIDGES OVER THE HARLEM RIVER.

The coal will be delivered from time to time during the year 1906 in quantities of from 1 to 20 tons, as required.

The amount of security required is Three Thousand Dollars (\$3,000).

Bidders will state the price per net ton. The contract will be awarded to the lowest bidder.

Blank forms and further information may be obtained at the office of the Department of Bridges.

JAMES W. STEVENSON,

Commissioner of Bridges.

Dated JANUARY 9, 1906.

j11,25

See General Instructions to Bidders on the last page, last column, of the "City Record."

BOARD OF ESTIMATE AND APPORTIONMENT.

NOTICE IS HEREBY GIVEN THAT THE

Board of Estimate and Apportionment of The City of New York, deeming it for the public interest so to do, proposes to change the map or plan of The City of New York so as to change the grade of Ovington avenue, from Fifth avenue to Seventh avenue, and of Sixth avenue, from Bay Ridge avenue to Seventy-first street, in the Borough of Brooklyn, and that a meeting of said Board will be held in the Old Council Chamber, City Hall, Borough of Manhattan, City of New York, on January 26, 1906, at 10.30 o'clock a. m., at which such proposed change will be considered by said Board; all of which is more particularly set forth and described in the following resolutions adopted by the Board on December 29, 1905, notice of the adoption of which is hereby given, viz.:

Resolved, That the Board of Estimate and Apportionment of The City of New York, in pursuance of the provisions of section 442, of the Greater New York Charter as amended, deeming it for the public interest so to do, proposes to change the map or plan of The City of New York, by changing the grade of Ovington avenue, from Fifth avenue to Seventh avenue, and of Sixth avenue, from Bay Ridge avenue to Seventy-first street, in the Borough of Brooklyn, City of New York, more particularly described as follows:

Ovington Avenue.

Beginning at the intersection of Ovington avenue and Fifth avenue, the elevation to be 69.70 feet as heretofore; thence southeasterly to the intersection of Sixth avenue, the elevation to be 66.70 feet; thence southeasterly to the intersection of Seventh avenue, the elevation to be 76.56 feet as heretofore.

Sixth Avenue.

Beginning at the intersection of Sixth avenue and Bay Ridge avenue, the elevation to be 66.70 feet as heretofore; thence southeasterly to a summit distant 138.94 feet from the southwesterly building line of Bay Ridge avenue, the elevation to be 67.70 feet; thence southeasterly to the intersection of Ovington avenue, the elevation to be 66.70 feet; thence southeasterly to the intersection of Seventy-first street, the elevation to be 69.60 feet as heretofore.

Note—All elevations refer to mean high water datum, as established by the Bureau of Highways, Borough of Brooklyn.

Resolved, That this Board consider the proposed change at a meeting of the Board, to be held in the City Hall, Borough of Manhattan, City of New York, on the 26th day of January, 1906, at 10.30 o'clock a. m.

Resolved, That the Secretary of this Board cause these resolutions and a notice to all persons affected thereby that the proposed change will be considered at a meeting of the Board, to be held at the aforesaid time and place, to be published in the City Record and the corporation newspapers for ten days continuously, Sundays and legal holidays excepted, prior to the 26th day of January, 1906.

JOHN H. MOONEY,

Assistant Secretary,

No. 277 Broadway, Room 805.

Telephone 3454 Franklin.

j12,23

NOTICE IS HEREBY GIVEN THAT THE

Board of Estimate and Apportionment of The City of New York, deeming it for the public interest so to do, proposes to change the map or plan of The City of New York so as to change the lines of Harlem River terrace, widen Sedgwick avenue, Bailey avenue, Albany road and the first street west of the intersection of Albany road and Van Cortlandt Park South and connect these two streets, and lay out a public place between Harlem River terrace, as changed, and Bailey avenue, in the Borough of The Bronx, in accordance with a map or plan submitted by the President of the Borough of The Bronx, dated March 25, 1905, as amended, and that a meeting of said Board will be held in the Old Council Chamber, City Hall, Borough of Manhattan, City of New York, on January 26, 1906, at 10.30 o'clock a. m., at which such proposed change will be considered by said Board; all of which is more particularly set forth and described in

the following resolutions adopted by the Board on December 29, 1905, notice of the adoption of which is hereby given, viz.:

Resolved, That the Board of Estimate and Apportionment of The City of New York, in pursuance of the provisions of section 442 of the Greater New York Charter as amended, deeming it for the public interest so to do, proposes to change the map or plan of The City of New York, by changing the lines of Harlem River terrace between the new street between Harlem River terrace and Exterior street, laid out on plan approved by the Board of Estimate and Apportionment on July 14, 1905, and Bailey avenue; the widening of Sedgwick avenue, between Fordham road and Bailey avenue; the widening of Bailey avenue, between Sedgwick avenue and Albany road; the widening of Albany road, between Bailey avenue and Van Cortlandt Park South; the widening of the first street west of the intersection of Albany road and Van Cortlandt Park South, and connecting these two streets, and by the laying out of a public place between Harlem River terrace, as changed, and Bailey avenue, in the Borough of The Bronx, City of New York, in accordance with a map or plan submitted by the President of the Borough of The Bronx, dated March 25, 1905, as amended.

Resolved, That this Board consider the proposed change at a meeting of the Board, to be held in the City Hall, Borough of Manhattan, City of New York, on the 26th day of January, 1906, at 10.30 o'clock a. m.

Resolved, That the Secretary of this Board cause these resolutions and a notice to all persons affected thereby that the proposed change will be considered at a meeting of the Board, to be held at the aforesaid time and place, to be published in the City Record for ten days continuously, Sundays and legal holidays excepted, prior to the 26th day of January, 1906.

JOHN H. MOONEY,

Assistant Secretary,

No. 277 Broadway, Room 805.

Telephone 3454 Franklin.

j12,23

NOTICE IS HEREBY GIVEN THAT THE

Board of Estimate and Apportionment of The City of New York, deeming it for the public interest so to do, proposes to change the map or plan of The City of New York so as to widen Bronx Park East (legally opened as White Plains road), from White Plains road to Bronx and Pelham parkway, Borough of The Bronx, and that a meeting of said Board will be held in the Old Council Chamber, City Hall, Borough of Manhattan, City of New York, on January 26, 1906, at 10.30 o'clock a. m., at which such proposed change will be considered by said Board; all of which is more particularly set forth and described in the following resolutions adopted by the Board on December 29, 1905, notice of the adoption of which is hereby given, viz.:

Resolved, That the Board of Estimate and Apportionment of The City of New York, in pursuance of the provisions of section 442 of the Greater New York Charter as amended, deeming it for the public interest so to do, proposes to change the map or plan of The City of New York, by widening Bronx Park East (legally opened as White Plains road), from White Plains road to Bronx and Pelham Parkway, in the Borough of The Bronx, City of New York.

This widening is for the purpose of including in Bronx Park East those portions of Bear Swamp road and Old White Plains road lying easterly of the present Bronx Park East (legally opened as White Plains road), and is described as follows:

Beginning at a point in the easterly line of the land acquired for White Plains road distant 280.753 feet northerly of the first angle point in said White Plains road lying southerly of the Bronx and Pelham parkway;

1. Thence southeasterly along the easterly line of said White Plains road for 280.753 feet;

2. Thence southeasterly still along said line for 1,852.783 feet;

3. Thence northerly deflecting 163 degrees 18 minutes 20 seconds to the left for 321.813 feet;

4. Thence westerly deflecting 90 degrees to the left for 25 feet;

5. Thence northerly deflecting 63 degrees 18 minutes 20 seconds to the right for 1,535.273 feet;

6. Thence northerly curving to the right on the arc of a circle of 50 feet radius and tangent to the preceding course for 33.331 feet;

7. Thence northeasterly on a line tangent to the preceding course for 205.580 feet to the point of beginning.

Resolved, That this Board consider the proposed change at a meeting of the Board, to be held in the City Hall, Borough of Manhattan, City of New York, on the 26th day of January, 1906, at 10.30 o'clock a. m.

Resolved, That the Secretary of this Board cause these resolutions and a notice to all persons affected thereby that the proposed change will be considered at a meeting of the Board, to be held at the aforesaid time and place, to be published in the City Record for ten days continuously, Sundays and legal holidays excepted, prior to the 26th day of January, 1906.

JOHN H. MOONEY,

Assistant Secretary,

No. 277 Broadway, Room 805.

Telephone 3454 Franklin.

j12,23

NOTICE IS HEREBY GIVEN THAT THE

Board of Estimate and Apportionment of The City of New York, deeming it for the public interest so to do, proposes to change the map or plan of The City of New York so as to change the location of the southerly line of East One Hundred and Sixty-first street, between St. Ann's avenue and Third avenue, so as to discontinue the widening at that point shown on the final maps in the Borough of The Bronx, and that a meeting of said Board will be held in the Old Council Chamber, City Hall, Borough of Manhattan, City of New York, on January 26, 1906, at 10.30 o'clock a. m., at which such proposed change will be considered by said Board; all of which is more particularly set forth and described in the following resolutions adopted by the Board on December 29, 1905, notice of the adoption of which is hereby given, viz.:

Resolved, That the Board of Estimate and Apportionment of The City of New York, in pursuance of the provisions of section 442 of the Greater New York Charter as amended, deeming it for the public interest so to do, proposes to change the map or plan of The City of New York, by changing the location of the southerly line of East One Hundred and Sixty-first street, between St. Ann's avenue and Third avenue, so as to discontinue the widening at that point shown on the final maps in the Borough of The Bronx, City of New York, in accordance with a map or plan submitted by the President of the Borough of The Bronx, dated July 7, 1905.

Resolved, That this Board consider the proposed change at a meeting of the Board, to be held in the City Hall, Borough of Manhattan, City of New York, on the 26th day of January, 1906, at 10.30 o'clock a. m.

Resolved, That the Secretary of this Board cause these resolutions and a notice to all persons affected thereby that the proposed change will be considered at a meeting of the Board, to be held at the aforesaid time and place, to be published in the City Record for ten days con-

tinuously, Sundays and legal holidays excepted, prior to the 26th day of January, 1906.

JOHN H. MOONEY,
Assistant Secretary,
No. 277 Broadway, Room 805,
Telephone 3454 Franklin. j12,23

NOTICE IS HEREBY GIVEN THAT THE Board of Estimate and Apportionment of The City of New York, deeming it for the public interest so to do, proposes to change the map or plan of The City of New York so as to lay out a public park in the Borough of Queens, and that a meeting of said Board will be held in the Old Council Chamber, City Hall, Borough of Manhattan, City of New York, on January 26, 1906, at 10.30 o'clock a. m., at which such proposed change will be considered by said Board; all of which is more particularly set forth and described in the following resolutions adopted by the Board on December 29, 1905, notice of the adoption of which is hereby given, viz.:

Resolved, That the Board of Estimate and Apportionment of The City of New York, in pursuance of the provisions of section 442 of the Greater New York Charter as amended, deeming it for the public interest so to do, proposes to change the map or plan of The City of New York, by laying out a public park, in the Borough of Queens, City of New York, more particularly described as follows:

Beginning at a point formed by the intersection of the easterly side of Miller avenue with the northerly side of Highland Boulevard, and running thence northerly in a straight line through private property to Vermont street or the Conduit; thence easterly along said Vermont street or the Conduit to the land of the Long Island Water Supply Company or the land of The City of New York; thence southerly and along the line of said last-mentioned land to the northerly side of Highland Boulevard; thence westerly and along the northerly side of Highland Boulevard to the point or place of beginning, the same being situated in the Second Ward of the Borough of Queens.

Resolved, That this Board consider the proposed change at a meeting of the Board, to be held in the City Hall, Borough of Manhattan, City of New York, on the 26th day of January, 1906, at 10.30 o'clock a. m.

Resolved, That the Secretary of this Board cause these resolutions and a notice to all persons affected thereby that the proposed change will be considered at a meeting of the Board, to be held at the aforesaid time and place, to be published in the City Record for ten days continuously, Sundays and legal holidays excepted, prior to the 26th day of January, 1906.

JOHN H. MOONEY,
Assistant Secretary,
No. 277 Broadway, Room 805,
Telephone 3454 Franklin. j12,23

CITY OF NEW YORK.

BOARD OF ESTIMATE AND APPORTIONMENT.

AT A MEETING OF THE BOARD OF Estimate and Apportionment, held December 15, 1905, in the Old Council Chamber, City Hall, Borough of Manhattan, the following proceedings were had:

Whereas, New York and Port Chester Railroad Company has made application to this Board for a grant of the right, privilege and franchise to construct, maintain and operate its railroad across certain streets in the Borough of The Bronx; and

Whereas, Sections 72, 73 and 74 of the Greater New York Charter, as amended by chapters 629 and 630 of the Laws of 1905, provide for the manner and procedure of making such grants; and

Whereas, The Mayor has, in pursuance of such laws, designated "New York Times" and "New York Daily News" as the two daily newspapers published in said City in which the publications hereinafter provided for are to be made, other than those required to be made in the City Record; and

Whereas, This Board has made inquiry as to the money value of the franchise or right applied for and proposed to be granted to New York and Port Chester Railroad Company and the adequacy of the compensation proposed to be paid therefor, and the results of such inquiry and notice of a public hearing to be had thereon before this Board have been published at least ten days in the City Record and at least twice in "The New York Times" and "The New York Daily News," two daily newspapers published in The City of New York, and a public hearing has been had thereon by this Board;

Now, therefore, it is Resolved, That the following form of the resolution for the grant of the franchise or right applied for by New York and Port Chester Railroad Company, containing the form of proposed contract for the grant of such franchise or right be hereby introduced and entered in the minutes of this Board as follows, to wit:

"Resolved, That the Board of Estimate and Apportionment hereby grants to New York and Port Chester Railroad Company the franchise or right fully set out and described in the following form of proposed contract for the grant thereof, embodying all of the terms and conditions, including the provisions as to rates, fares and charges, upon and subject to the terms and conditions in said proposed form of contract contained, and that the Mayor of The City of New York be and he hereby is authorized to execute and deliver such contract in the name and on behalf of The City of New York as follows, to wit:

PROPOSED FORM OF CONTRACT.

This contract, made this day of 190 , by and between The City of New York, party of the first part, by the Mayor of said City, acting for and in the name of said City, under and in pursuance of the authority of the Board of Estimate and Apportionment of said City, and New York and Port Chester Railroad Company, a domestic railroad corporation of the State of New York, hereinafter called the Railroad Company, party of the second part, witnesseth:

In consideration of the mutual covenants and agreements herein contained, the parties hereto do hereby covenant and agree as follows:

Section 1. The City of New York hereby grants to the Railroad Company, subject to the conditions and provisions hereinafter set forth, the right to cross certain streets and highways hereinafter described, and the right and privilege to construct, maintain and operate a railroad, with all connections, turnouts, switches and cross-overs necessary for the accommodation and operation of said railroad, by means of electricity, or by any other mechanical motive power which may be lawfully employed upon the same, except steam locomotive power, in, upon and across the following-named streets, avenues, parkways, highways and public places, and upon the following route, all situate in the Borough of The Bronx, City, County and State of New York, namely:

Main Line—Beginning at a point at or near the intersection of Southern Boulevard and Willis avenue, in the Borough of The Bronx, and running thence easterly between One Hundred and Thirty-fourth street and Southern Boulevard, crossing Brown place to Brook avenue; thence crossing Brook avenue and thence crossing the

Southern Boulevard, between St. Ann's avenue and Brown place; thence crossing St. Ann's avenue, between One Hundred and Thirty-second street and Southern Boulevard; thence easterly and northeasterly, between Southern Boulevard and One Hundred and Thirty-second street to Cypress avenue; thence crossing Cypress avenue, between One Hundred and Thirty-second street and Southern Boulevard; thence between Cypress avenue and Willow avenue to One Hundred and Thirty-fourth street; thence crossing One Hundred and Thirty-fourth street to One Hundred and Thirty-fifth street; thence between Willow avenue and Southern Boulevard, crossing One Hundred and Thirty-fifth street, One Hundred and Thirty-sixth street and One Hundred and Thirty-seventh street and crossing One Hundred and Thirty-eighth street, at or near its intersection with Willow avenue, to One Hundred and Thirty-ninth street; thence crossing One Hundred and Thirty-ninth street and One Hundred and Fortieth street, between Southern Boulevard and the tracks of the New York, New Haven and Hartford Railroad to One Hundred and Forty-first street; thence crossing One Hundred and Forty-first street, and thence crossing and along Southern Boulevard and Whitlock avenue, at or near their junction between One Hundred and Forty-first street and One Hundred and Forty-second street; thence crossing St. Joseph's street, between Whitlock avenue and Austin place; thence crossing One Hundred and Forty-ninth street, between Austin place and Whitlock avenue to Austin place; thence crossing Austin place, between Whitlock avenue and Timpson place to Timpson place; thence between Whitlock avenue and Southern Boulevard, and crossing Timpson place, Leggett avenue, East One Hundred and Fifty-sixth street, Craven street, Longwood avenue, Lafayette avenue, Tiffany street, Barretto street, Hunt's Point road, Hoe street, Faile street, Bryant street, Longfellow street, Aldus street, Whittier street, to Guttenberg street; thence between Whitlock avenue and Longfellow street, crossing Guttenberg street and Westchester avenue to and crossing Boone street; thence crossing West Farms road and Jennings street; thence crossing East One Hundred and Seventy-second street, East One Hundred and Seventy-third street, East One Hundred and Seventy-fourth street, between West Farms road and Boone street; thence along and across Boone street to One Hundred and Seventy-sixth street; thence between West Farms road and Longfellow street, crossing One Hundred and Seventy-sixth street and Rodman place to West Farms road; thence along and across West Farms road to and across East One Hundred and Seventy-seventh street to Tremont avenue; thence to and across Bronx street to the Bronx river; thence crossing East One Hundred and Seventy-ninth street and Lebanon street, between Bronx Park avenue and Bronx river; thence along and across East One Hundred and Eightieth street and Bronx Park avenue at or near their intersection; thence to and across the northerly branch of West Farms road or Adams street, between Morris Park avenue and the easterly line of Bronx Park; thence to and across Unionport road, an unnamed street, or another branch of Unionport road, Victor street, Washington street, or White Plains road, Louise street, Lincoln street, Jefferson street, Madison street and Bear Swamp road or Bronxdale avenue to Williamsbridge road; thence crossing Williamsbridge road approximately 2,400 feet southeast of Bronx and Pelham parkway to Bronx and Pelham parkway; thence crossing Bronx and Pelham parkway, approximately 2,100 feet east of its intersection with Williamsbridge road, and running thence northerly between Williamsbridge road and Eastchester road to Saw Mill lane; thence crossing Saw Mill lane near its intersection with Eastchester road; thence crossing Eastchester road or Corsa lane, between Boston Post road and Saw Mill lane to Boston Post road; thence crossing Boston Post road near its intersection with Schieffelin's lane to Schieffelin's lane; thence crossing Schieffelin's lane near its easterly intersection with Boston Post road; thence northerly to the City line, being the route shown on maps entitled "Survey Maps and Profiles of the line or route of the railroad of the New York and Port Chester Railroad Company, in the County of New York, State of New York," adopted by the Board of Directors of said Company on the 8th day of February, 1904, and signed by W. C. Gotshall, President; W. C. Gotshall, Chief Engineer, and Francis Blanchard, Secretary, under seal and which maps and profiles were filed in the office of the County Clerk of the City and County of New York on the 6th day of May, 1904, or any lawful amendment thereof, which may be consented to by the Board of Estimate and Apportionment, or its successors in authority.

Branch Line—Beginning at a point at or near the southeast corner of Bronx Park, in the Borough of The Bronx; thence across or along Bronx Park avenue, East One Hundred and Eightieth street, East One Hundred and Eighty-first street, Lebanon street, Morris Park avenue, at or near its intersection with West Farms road; thence across or along West Farms road, at or near its intersection with Morris Park avenue; thence across the Southern turnpike, or Westchester avenue, at or near its intersection with Clason's Point road; thence across Clason's Point road, near its intersection with the Southern turnpike, or Westchester avenue, being the route shown on a map entitled "Map and profile of branch line extending from main line (Bronx Park) to Clason's Point, New York City," forming part of the maps filed with the County Clerk of the City and County of New York, referred to in the preceding paragraph, or any lawful amendment thereof, which may be consented to by the Board of Estimate and Apportionment, or their successors in authority. The "Survey Map and Profiles" are hereby referred to solely for the purpose of indicating the route of the railroad and not the profile thereof.

General—And such other streets, avenues, highways, public places, etc. (named and unnamed), as may be hereafter opened or encountered, in such routes or amended routes; and also such other streets, avenues, highways, public places, etc. (named and unnamed), now open or in use, or as may be hereafter opened or put in use, which it may be necessary for said railroad to cross, in order to make connections with any other railway within two thousand (2,000) feet of said route; provided that the Board of Estimate and Apportionment shall first have given permission for such connection or connections; and provided, further, that such connections shall be limited to two (2) in number.

Section 2. The grant of this privilege is subject to the following conditions:

1. The provisions of section 6 of the Railroad Law shall be fully complied with, and in addition to the maps required to be filed with the Railroad Commissioners, it shall be incumbent upon the Railroad Company to file with the Comptroller of The City of New York a map or maps showing the number of tracks and length of same, including crossovers, switches, turnouts, sidings and stands within the present limits of The City of New York, such lengths to be accurately determined by measurements to be taken after the commencement of the operation of any portion of the railroad within the present limits of The City of New York.

2. The said right to cross the streets and the privilege to construct and operate said railroad shall be held and enjoyed by said Railroad Company, its lessee or successors, for the term of twenty-five years from the date when this con-

tract is signed by the parties hereto, with the privilege of renewal of said grant for a further period of twenty-five years upon a fair revaluation of said right and privilege. In the determination of the said revaluation may be considered and included the extension of the provisions of this agreement contained in the paragraphs numbered 7 and 8 herein, and the payment of the costs and expenses therein provided for by the Railroad Company, or otherwise.

If the Railroad Company shall determine to exercise its privilege of renewal, it shall make application to the Board of Estimate and Apportionment of The City of New York, or any authority which shall be authorized by law to act for the City in place of the said Board. Such application shall be made at any time not earlier than two years and not later than one year before the expiration of the original term of this grant. The determination of the revaluation shall be sufficient, if agreed to in writing by the Railroad Company and the Board of Estimate and Apportionment or such other authority in its place. If the Railroad Company and the Board, or such other authority in its place for the City, shall not reach such agreement on or before the day one year before the expiration of the original term of this grant, then the annual rate of compensation for such succeeding twenty-five years shall be reasonable; and either the City (by the Board, or such other authority in its place) or the Railroad Company shall be bound upon request of the other to enter into a written agreement with such other authority fixing the rate of such compensation at such amount as shall be reasonable; and if the parties shall not forthwith agree upon what is reasonable, then the parties shall enter into a written agreement fixing such annual rate at such amount as shall be determined by three disinterested freeholders selected in the following manner:

One disinterested freeholder shall be chosen by the Board of Estimate and Apportionment or its successors in authority; one disinterested freeholder shall be chosen by the Railroad Company; these two shall choose a third disinterested freeholder; and the three so chosen shall act as appraisers and shall make the revaluations aforesaid. Such appraisers shall be chosen at least six months prior to the expiration of the contract, and their report shall be filed with the Comptroller or his successor in authority, within three months after they are chosen. They shall act as appraisers and not as arbitrators. They may base their judgment upon their own experience, and upon such information as they may obtain by inquiries and investigations without the presence of either party. They shall have the right to examine the books of the Railroad Company and its officers under oath. The valuations so ascertained, fixed and determined shall be conclusive upon both parties, but shall not in any event be less than the minimum amount fixed as the sum to be paid annually for the last year of this original grant. If, in any case, the annual rate shall not be fixed prior to the termination of the original term of this grant, then the Railroad Company shall pay the annual rate theretofore prevailing until the new rate shall be determined, and shall then make up to the City the amount of any excess of the annual rate then determined over the previous annual rate.

3. Upon the termination of this grant, if it be not renewed, or, in case of a renewal thereof, upon the termination of such renewal, all rights and privileges hereby granted to cross the said streets shall cease and determine, unless the said Railroad Company, its successors or assigns, shall have previously procured a new grant for the same from The City of New York.

4. The Railroad Company, its successors or assigns, shall pay to The City of New York, for the rights and privileges hereby granted, the following sums of money:

During the first five years commencing from the day when this contract is signed, an annual sum of eight thousand dollars (\$8,000), and during the next succeeding five years an annual sum of thirteen thousand dollars (\$13,000), and during the next succeeding fifteen years an annual sum of thirty-five thousand dollars (\$35,000).

From the date of the commencement of the operation of any portion of the railroad until the end of the first five years of this grant, an additional sum of five and four-tenths cents per linear foot per annum of single track, including all crossovers, switches, turnouts, sidings and stands, within the present boundaries of The City of New York, and for the next succeeding five years an additional sum of seven and seven-tenths cents per linear foot per annum of single track, as aforesaid, in lieu of said sum of five and four-tenths cents, and for the next succeeding fifteen years an additional sum of twenty cents per linear foot per annum, as aforesaid, in lieu of said sum of seven and seven-tenths cents.

All such payments shall be made to the Comptroller of the City, in equal payments at the end of each quarter year, on the first day of January, April, July and October of each year. Any and all payments to be made by the terms of this contract to The City of New York by the Railroad Company shall not be considered in any manner in the nature of a tax, but such payments shall be in addition to any and all taxes of whatsoever kind or description, now or hereafter required to be paid by any ordinance of The City of New York or by any law of the State of New York.

5. The annual charges or payments shall continue throughout the whole term of the privilege hereby granted, whether original or renewal, notwithstanding any clause in any statute or in the charter of any other railroad company providing for payments for railroad rights or franchises at a different rate, and no assignment, lease or sub-lease of the rights or privileges hereby granted, whether original or renewal, or of any part thereof, or of any of the routes mentioned herein, or of any part thereof, shall be valid or effectual for any purpose unless the said assignment, lease or sub-lease shall contain a covenant on the part of the assignee or lessee that the same is subject to all the conditions of this grant; and that the assignee or lessee assumes and will be bound by all of said conditions, and especially said condition as to payments, anything in any statute or in the charter of such assignee or lessee to the contrary notwithstanding, and that the said assignee or lessee waives any more favorable conditions created by such statute or its charter, and that it will not claim by reason thereof or otherwise, exemption from liability to perform each and all of the conditions of this grant. Nothing herein contained shall apply to any mortgage or mere lien, but shall apply to any purchaser upon foreclosure or under or by virtue of any provision of a mortgage or lien.

6. The rights and privileges granted hereby shall not be assigned either in whole or in part, or leased or sublet in any manner, nor shall title thereto, or right, interest or property therein pass to or vest in any other person or corporation whatsoever, either by the act of the New York and Port Chester Railroad Company, its successor or assigns, or by operation of law, whether under the provisions of the statutes relating to the consolidation or merger of corporations, or otherwise, without the consent of The City of New York, acting by the Board of Estimate and Apportionment, or its successor in authority, evi-

denced by an instrument under seal, and the granting, giving or waiving of any one or more of such consents shall not render unnecessary any subsequent consent or consents. This provision, however, shall not apply to the making of a mortgage nor to a sale under foreclosure, provided that no sale under foreclosure shall be made to any person or corporation owning, operating or controlling any other railroad in The City of New York.

7. The grade of the railroad has not yet been established. Profile maps definitely showing such grade within the present limits of The City of New York shall be filed with the Board of Estimate and Apportionment by the Railroad Company before beginning the construction of its railroad within the present limits of The City of New York. A duplicate thereof shall at the same time be filed with the Board of Rapid Transit Railroad Commissioners of The City of New York. The Board of Estimate and Apportionment, after a public hearing, of which ten days' notice shall be given by publication, shall then approve or disapprove the said profile map and grades, and upon the Board approving the same the Railroad Company may thereupon proceed with the construction of its railroad within the present limits of The City of New York.

If said Board disapproves the same it shall within 30 days after said hearing prescribe such changes in said map as it may deem necessary.

Within the present limits of The City of New York no street or railroad shall be crossed by the railroad at grade, and no existing park or parkway shall be crossed by the railroad at or above the grade of said park or parkway. All streets now open or in use and streets hereafter opened within the present limits of The City of New York, crossing the line of the railroad, shall be carried over or under the said railroad by the Railroad Company, at the sole cost and expense of the Railroad Company. The cost of all changes in grades of all approaches to such crossings within the present limits of The City of New York shall likewise be borne and paid by the Railroad Company, and The City of New York assumes no liability for any damages to property injured thereby, or by said railroad crossings, or any damages to property along the line of said railroad or contiguous thereto, caused by reason of the construction or operation of the said railroad, and the Railroad Company hereby agrees to indemnify and save harmless The City of New York of and from all such liability.

The City shall have the right at any time it so desires to open across the route of the Railroad Company within the present limits of The City of New York any new streets other than those now open or in use, and the Railroad Company hereby gives its consent to said opening.

8. Within the present limits of The City of New York all viaducts over streets and all tunnels under streets and all bridges necessary to carry the streets over an open cut, shall be constructed and maintained at the expense of the Railroad Company. All viaducts over streets within the present limits of The City of New York shall have a height of at least sixteen feet in the clear throughout, and in the case of arch construction not less than sixteen feet in the clear at the centre and ten feet in the clear on the building or side line of said street, and in the case of tunnel construction under a street there shall be at least four feet between the grade of the street and the exterior surface of the arch of said tunnel.

9. Within the present limits of The City of New York any superstructure of the railroad crossing a street and having a length of seventy-five (75) feet or less, shall be constructed in a single span. If more than seventy-five (75) feet in length, intermediate columns to support the structure may be placed in the street in such manner as may be approved by the Board of Estimate and Apportionment. The width of such superstructure of the railroad shall not exceed sixty (60) feet when measured over all.

10. The plans for all structures over or under any street within the present limits of The City of New York must first be submitted to and approved by the Board of Estimate and Apportionment, and all such structures shall be constructed of steel, concrete or masonry, or a combination of these materials. Such structures over streets shall be floored and shall be water-tight.

11. The railroad shall be constructed in the most modern and approved manner of railroad construction. Unless otherwise authorized by the Board of Estimate and Apportionment, the roadbed shall be ballasted throughout its entire length within the present limits of The City of New York, with a sufficient quantity of either blast furnace slag or broken trap rock of a hard and durable quality, and no dirt, sand, gravel or cinders shall be used in such ballast. The Board of Estimate and Apportionment may, however, at any time require a portion of the road not theretofore ballasted to be ballasted.

12. The roadbed within the limits of The City of New York as now fixed or hereafter extended shall be watered daily whenever the thermometer is above 35 degrees Fahrenheit. Should, however, watering the roadbed in any way injure electric line equipment which has been approved by the Board of Estimate and Apportionment, or its successors in authority, then other means of preventing dust shall be used, which shall be first approved by the Board of Estimate and Apportionment. For any failures to comply with the foregoing, the Railroad Company shall be liable to a penalty of fifty dollars (\$50) per day.

13. The entire right of way of the company within the present limits of The City of New York, except at stations, shall be fenced throughout.

14. Within the present limits of The City of New York, all abutments or foundations for bridges, viaducts and stations and the stations proper, except intermediate supports for viaducts, as hereinbefore provided, shall be placed on the land of the company.

15. There shall be constructed along the line of the route of the main line of the railroad as proposed, for the accommodation of local passenger traffic, at least six stations between the Harlem river and the Bronx river, at least six stations between the Bronx river and the northerly line of The City of New York, as now fixed. On the branch line there shall be constructed at least three stations east of Morris Park avenue, unless otherwise authorized by the Board of Estimate and Apportionment.

16. Said railroad may be operated by electric power or by any other mechanical motive power, which may be lawfully employed upon the same, except locomotive steam power. If electrical power is used, the Railroad Company shall, before the commencement of any of the construction of the electrical line equipment, within the present limits of The City of New York, file with the Board of Estimate and Apportionment plans showing such proposed construction, within the present limits of The City of New York, including all methods of insulation, position of contact conductor and all feed wires, conductors or cables, with method of carrying the same, and said plans must be approved by the said Board before construction thereof shall begin. The Board of Estimate and Apportionment hereby retains the right to make such conditions relative to construction of such line equipment within the present limits of The City of New York as it may see fit at the time of the approval of such plan.

17. No wires for the transmission of power shall be permitted within the present limits of The City of New York unless they be placed in

conduits or carried in a manner which shall have been approved by the Board of Estimate and Apportionment. The City may use the structure of the Railroad Company for carrying wires or cables for the use of the City within the present limits of The City of New York not exceeding such a quantity as might be carried in two conduits each of not more than three inches in diameter, without charge to the City. If the Railroad Company shall place its wires for the transmission of power in conduits, then the Railroad Company shall construct and permit the City to use without charge two conduits each of not more than three inches in diameter for carrying wires or cables for the use of the City.

18. The Railroad Company shall not carry wires or conduct power on its structures or along its right of way within the present limits of The City of New York for any purpose except for the operation of its railroad and except, as provided above, for the use of the City.

19. The Railroad Company shall maintain throughout the term of this grant or any renewal thereof a train schedule on the main line within the limits of The City of New York of at least sixty (60) trains in either direction daily, stopping at all of the stations within the City limits, and at no time, either day or night, shall there be greater headway within the City limits between such trains than thirty (30) minutes; provided, however, that said Railroad Company shall not be required to operate its trains within the City limits between the hours of 1 o'clock and 5 o'clock a. m., each day, unless the Board of Estimate and Apportionment shall determine, after a hearing had thereon, that public convenience requires the operation of its cars during such hours.

The Board of Estimate and Apportionment may require, from time to time, as it may see fit, such number of trains to be run on the branch line—not exceeding 60 trains a day.

20. All cars on said railroad shall be heated during the cold weather in conformity to such laws and ordinances as are now in force, or may hereafter be enacted or adopted by the State or City authorities, and any failure to keep the temperature of any of the cars of the company above 50 degrees Fahrenheit, shall make the company liable for a penalty of fifty dollars (\$50) per day for each offense.

21. All cars operated by the company shall be vestibuled and the system of lighting same shall be adequate and be made satisfactory to the Board of Estimate and Apportionment. For any failure to comply herewith the Railroad Company shall be liable to a penalty of fifty dollars (\$50) per day for each violation.

22. The Railroad Company shall light the space beneath any superstructure which it shall erect across streets and the approaches to stations, within the limits of The City of New York, in a manner which shall be satisfactory to the Board of Estimate and Apportionment.

23. During the term of this grant the rate of fare upon said railroad within the limits of The City of New York, as now fixed, shall not exceed five cents for any passenger. The said company shall not charge any passenger more than such sum for one continuous ride from any point on said railroad, or a line or branch operated in connection therewith, and controlled by it, to any point thereof or of any such connecting line, or branch thereof, within the present limits of The City of New York during such term. The New York and Port Chester Railroad Company shall operate cars over the route hereby authorized, and shall not operate cars over the route of any other railroad company within the present limits of The City of New York until it shall have received authority for such operation from the Board of Estimate and Apportionment, and it shall not, without like authority, permit any other company within the present limits of The City of New York to run cars over the railroad hereby authorized. The Board of Estimate and Apportionment reserves the right to fix the compensation to be paid for such privilege to The City of New York by such other company as shall be authorized to run cars over the route hereby authorized, and said Board further reserves the right to fix the compensation to be paid to The City of New York by the New York and Port Chester Railroad Company for the privilege of operating cars over the route of any other railroad company within the present limits of The City of New York.

Whenever the New York and Port Chester Railroad Company shall have entered into a contract with another railroad company within the limits of The City of New York permitting the cars of such other company to run over the route hereby authorized, in pursuance of authority from the Board of Estimate and Apportionment, or its successors in authority, the Board of Estimate and Apportionment may prescribe the maximum fare which may be charged by either company within the limits of The City of New York during the continuance of such contract to a passenger desiring to make a continuous trip in either direction between any point on the railroad of the New York and Port Chester Railroad Company and any point on the railroad of such other railroad company within the present limits of The City of New York. For their refusal to comply with the requirements of this section, the corporation so refusing shall forfeit fifty dollars (\$50) to the aggrieved party. Two or more penalties may be recovered in one action.

The rates for carrying of property upon the routes of the Railroad Company within the present limits of The City of New York shall, in all cases, be reasonable in amount, and shall be subject to the control of the Board of Estimate and Apportionment, or its successors in authority, and may be fixed by such Board after notice and hearing to the Railroad Company, and when so fixed such rate shall be binding upon the Railroad Company, its successors or assigns, and no greater sums shall be charged for such service than provided for by said Board of Estimate and Apportionment.

24. The said Railroad Company shall carry free within the present limits of The City of New York during the existence of this grant members of the Police and Fire Departments of The City of New York, when such employees are in full uniform.

25. The said railway shall be constructed, maintained and operated subject to the supervision and control of all the authorities of The City of New York who have jurisdiction in such matters, under the Charter of the City.

26. In case of any violation or breach or failure to comply with any of the provisions herein contained this grant may be forfeited and avoided by The City of New York by a suit brought by the Corporation Counsel, provided that in case of any such violation, breach or failure to comply with any of said provisions the said City shall cause notice in writing thereof to be served upon said company, and said company shall remedy such violation, breach or failure within ten (10) days thereafter, and in default thereof, then, and not otherwise, said right of forfeiture shall accrue and may be enforced by the said City; provided, further, that if the said Railroad Company, grantee hereunder, shall within said ten (10) days commence to remedy said violation, breach or failure, and shall prosecute the work of completing such remedy with diligence and with the utmost practicable dispatch until the same shall be completed, then no right of

forfeiture shall accrue. The right of action as herein provided shall not affect or limit any other rights of the City.

27. The grant of this privilege shall not affect in any way the right of The City of New York to grant a similar privilege upon the same or other terms and conditions to any other person or corporation.

28. The Railroad Company shall commence actual construction within one year from the date of the signing of this contract, and shall complete and have in operation a four-track railroad upon the main line, from the northerly line of the City to a point at or near the intersection of One Hundred and Seventy-seventh street with the Bronx river, and a railroad of at least two tracks from a point at or near the intersection of One Hundred and Seventy-seventh street with the Bronx river to the southerly terminus as aforesaid at or near the intersection of Southern Boulevard with Willis avenue, and a railroad on the branch line of at least two tracks, all within five years from the date of the signing of this contract, otherwise this grant shall cease and determine.

The Board of Estimate and Apportionment may require the construction of two additional tracks on that portion of the route between One Hundred and Seventy-seventh street and the southerly terminus, as aforesaid, at or near the intersection of Southern Boulevard and Willis avenue so as to make a railroad of four tracks on such portion of the route, whenever public convenience and necessity shall require the construction thereof; and in case the construction of such two additional tracks is so required by the Board of Estimate and Apportionment, the Railroad Company shall complete the construction thereof within five (5) years after such requirement, otherwise this grant may be forfeited; and the Railroad Company is hereby authorized to construct a railroad of four tracks on the entire route authorized by this contract, if, in its judgment, public convenience and necessity shall require the construction thereof.

The Railroad Company shall actually expend or cause to be expended the sum of at least eight hundred thousand dollars (\$800,000) within two years after the date of the signing of this contract, upon the actual construction of said railroad between the northerly line of The City of New York and Westchester avenue, at or near One Hundred and Sixty-seventh street, and shall also actually expend or cause to be expended an additional sum of two hundred thousand dollars (\$200,000) within three years after the date of the signing of this contract, upon the actual construction of the railroad between Westchester avenue as above and Willis avenue at or near the Southern Boulevard, which sums shall be exclusive of any moneys expended for land acquired for the right of way. The reason why The City of New York assents to the difference in the times and amounts for the portions of the railroad north and south of Westchester avenue is that the Railroad Company represents that it is or will be able to procure by private purchase most of its right of way north of such avenue, and will have to resort to condemnation proceedings for its right of way south thereof.

Verified statements of moneys so expended for construction shall be submitted, on demand, to the Comptroller of The City of New York, who shall, after investigation, report to the Board of Estimate and Apportionment his opinion as to whether such sums have been actually expended, and if in the opinion of the said Board an expenditure of the said sum within the time given is not proven, then said Board may declare that this grant has ceased and determined, and the said action of said Board shall be prima facie evidence of said forfeiture.

Any portion of the route covered by this grant which shall not be completed and in full operation within said five years from the date of the signing of this contract shall be deemed to have been abandoned, and all rights hereby granted in and to such portions of said railroad shall cease and determine, and, in such case, all structures erected by the Railroad Company, its successors or assigns, upon any portion of the route so forfeited within the lines of any street within said City, shall become the property of The City of New York.

A majority vote of the members of the Board of Estimate and Apportionment shall be prima facie evidence in regard to the forfeiture of any or all the rights under this grant, as provided for in this section. Before action is taken by the Board of Estimate and Apportionment, under the provisions of this section, the Railroad Company shall have at least thirty (30) days' notice of the intention of said Board to take action, and at such time as is appointed shall be allowed a hearing.

The Board of Estimate and Apportionment shall extend the time provided for in this section for the completion of the railroad and for the work to be performed and expenditures to be made, as above, for a period or periods not exceeding in the aggregate two years if the reasons given by the Railroad Company for non-fulfillment are for causes over which the Railroad Company had no control and was in nowise responsible.

29. The Railroad Company shall assume all liability by reason of the construction and operation of the railroad, and the City shall assume no liability whatsoever to either persons or property by reason of said construction, maintenance or operation, and the Railroad Company hereby agrees to indemnify and save harmless the said City from all liability whatsoever by reason of the construction, maintenance and operation of said railroad.

As a condition of this grant, the Railroad Company, its successor or assigns, hereby agrees to repay to the City any damages which the City shall be compelled to pay by reason of any acts or defaults of the Railroad Company, its successor or assigns.

30. Any portion of the right of way of the said Railroad Company falling within the lines of a street now shown on the map of The City of New York, which it may be necessary for the City to subsequently acquire, shall be ceded to the City, without cost to it, subject to the company's easement therein.

31. The Railroad Company shall not operate cars over any extension of any length whatsoever within the present limits of The City of New York not specifically hereby authorized, and shall not make any connection within the present limits of The City of New York with any other railroad, either by means of extensions or branches or by means of a platform building, unless it shall have received authority therefor from said Board of Estimate and Apportionment or its successors in authority, and upon such terms as shall be fixed by the Board. In the event that the provisions of this section cause a conflict because of the lawful right of any other railroad to compel a connection with the Railroad Company, the City agrees that it may be made a party to any legal proceedings between the said companies and its rights and duties therein determined.

32. In case any of the streets as now shown on the map of The City of New York and crossed by the said railroad above grade are altered or widened after the Railroad Company has completed its railroad, and such widening requires the alteration of the superstructure of the railroad, the Railroad Company and The City of New York shall each pay one-half of the cost of such alteration as may be necessary.

33. In case the route as laid out shall make it necessary, in the opinion of the Board of Esti-

mate and Apportionment, to change the map of The City of New York in order to avoid impracticable, unnecessary or undesirable crossings, purely on account of the location of the railroad, and by reason of such change additional or substitute streets crossing the railroad are determined upon, then the Railroad Company shall pay to the City the additional cost thus made necessary, or may, at its own expense, acquire the lands necessary and cede them to the City without cost, provided, however, that the lands so to be acquired or paid for shall not extend more than 400 feet upon each side of said railroad.

34. Any alterations which may be required to the sewerage or drainage system, or to any sub-surface structures, pipes, etc., laid in the streets, on account of the construction or operation of the railroad, shall be made at the sole cost of the Railroad Company and in such manner as the proper City officials may prescribe.

35. In case the Board of Estimate and Apportionment shall, in order to avoid impracticable, unnecessary and undesirable crossings purely on account of the location of the railroad, within one year from the date of the signing of this contract, adopt a map or a change in the map laying out a street or streets bounding or adjoining the right of way of the Railroad Company, on either or both sides thereof, from the easterly line of the White Plains road to the northerly line of the City, or any part thereof, then the Railroad Company shall acquire the lands necessary for such streets and cede them to the City without cost, or will pay to the City the cost of acquiring such lands, provided that it shall not be required to acquire and cede or pay for an amount of land which in the aggregate will exceed a strip fifty feet in width and in length the distance between the easterly side of White Plains road and the northerly line of the City. The Railroad Company, at its own expense, shall regulate and grade said strips of land to such grade as shall be hereafter fixed by the City authorities, such regulating and grading to be done, from time to time, as directed by the Board of Estimate and Apportionment. On notice to the City by the Railroad Company that said Railroad Company cannot acquire such lands, the City covenants to use all possible diligence in acquiring the actual possession of the lands necessary for such streets to the end that the Railroad Company may regulate and grade the same while it is grading its railroad within the present limits of The City of New York.

36. All construction of railroad crossings shall be done in such manner as shall not substantially interfere with the ordinary use of any street as a public highway, and all streets in any way disturbed by such construction shall be restored to their original condition. In case of failure on the part of the Railroad Company to restore such streets within a reasonable length of time, The City of New York shall have the right, under resolution of the Board of Estimate and Apportionment, to cause the work to be done and the materials to be furnished after due notice and shall collect the reasonable cost thereof from the fund hereinafter provided.

37. The company's property and structures within the present limits of The City of New York shall not be used for advertising purposes in any way, under a penalty of fifty dollars (\$50) per day for each offense. Such restriction shall not apply to stations or cars nor to the interior of fences or walls.

38. The City, the Board and all duly authorized representatives of the City shall have the right at all reasonable times, as well during construction as afterwards, to inspect the railroad and any part thereof, and to enter thereon when necessary for the examination, supervision or care of any property of the City or of abutting property owners or for any proper purpose. Nothing in this contract shall be deemed to diminish or affect the sanitary or police jurisdiction which the public authorities shall lawfully have over property in the City.

39. The Railroad Company shall deposit with the Comptroller, within six months after the date of signing this contract, the sum of \$100,000, either in money or in securities to be approved by him, which fund shall be security for the construction of the road authorized hereby, and which the Railroad Company is under obligation to construct, and said fund shall be repaid to the Railroad Company only as hereby specified. If the City exercises its option to require the construction of the additional two tracks south of One Hundred and Seventy-seventh street, the Railroad Company shall, within three months after notification thereof, make a like deposit of \$25,000 as security for such construction. Whenever and as often as the Railroad Company shall have actually constructed one mile of single track, a certificate showing the construction of such track shall be prepared by the engineer of the Railroad Company, and such certificate shall be delivered to the Board of Estimate and Apportionment. The said Board shall, as soon as practicable thereafter, verify the correctness of such certificate and either accept such certificate as correct, or if it finds it to be incorrect, return said certificate to the Railroad Company, specifying in writing the respects in which it finds such certificate to be incorrect. Upon the verification of the correctness of any such certificate, or if any such certificate shall be found to be incorrect, upon its being corrected and subsequently verified, the said Board of Estimate and Apportionment shall thereupon prepare and certify a voucher in due form for payment to said company of the sum of \$2,500, and the amount so certified by said Board shall be forthwith paid by said Comptroller from said fund to the Railroad Company, upon the construction of the said mile of single track. This procedure shall be followed by the Railroad Company and by said Comptroller as often as the Railroad Company shall construct an additional mile of single track.

Upon the completion of the construction of the entire track authorized hereby, which the Railroad Company shall remain under obligation to construct, a final certificate shall be prepared by the engineer of said company and approved by the president thereof, showing the fact of such completion and the fact that the road is ready for operation. Such final certificate shall be delivered to the said Board of Estimate and Apportionment of The City of New York, and shall be subject to a like verification as the certificate hereinbefore mentioned. Upon the verification of the correctness of such final certificate, or if such final certificate shall be found to be incorrect, upon being corrected the said Board of Estimate and Apportionment shall thereupon prepare and certify a voucher in due form for the payment by the Comptroller to the said company of the balance of said funds remaining in his hands.

If such final certificate, certifying to the completion of the entire construction of the road, which the Railroad Company shall be under obligation to construct, shall not be delivered to the Board of Estimate and Apportionment on or before the expiration of the time at which the Railroad Company shall be under obligation to complete the road, under and in pursuance of the terms and conditions of this contract, and if the construction of the entire road authorized hereby, which the Railroad Company shall be under obligation to construct, shall not have been completed by said time, the balance of said fund shall be forthwith delivered by the Comptroller of The City of New York and thereafter said company shall have no claim or cause of action therefor.

The word construction as used herein shall include the grading of the bed of the railroad, laying of tracks thereon, ballasting of the same

and the construction of all bridges or viaducts necessary for the support of the railroad.

The word completion, as used herein, shall include the laying of tracks, electrical conductors and all structures necessary to the operation of trains over the route authorized hereby, and which the Railroad Company shall be under obligation to construct, and shall include also such street bridges or other structures as the company is required hereby to make, and such final certificate shall include proof that all of the antecedent acts required by this contract have been performed by said company, in so far as their completion is required hereby.

40. This grant is upon the express condition that within thirty days after the date of the signing of this contract and before anything is done in exercise of the rights conferred thereby, the Railroad Company shall deposit with the Comptroller of The City of New York the sum of twenty-five thousand dollars (\$25,000), either in money or in securities, to be approved by him, which fund shall be security for the performance by the Railroad Company of all the terms and conditions of this contract, especially those which relate to the payment of the annual charge for the franchise granted, in default of which payment of the annual charge, the Comptroller, acting in behalf of the City, shall collect same with interest from such fund after five days' notice in writing to the president of said company. In case of failure of the said company to comply with any of the terms of this contract, or its neglect or refusal to comply with any demand or direction of the Board of Estimate and Apportionment, or other municipal officials, made pursuant to the terms of the contract, or under the authority of any laws or ordinances now or hereafter in force, in such case and in any of these events, if no other money penalty is provided therefor, the said company shall pay to the Comptroller of The City of New York a penalty of \$50 for each violation; and in case of any violation of the provisions of this contract for which money penalties are provided, the said company shall pay to the Comptroller of said City the penalties so provided.

The procedure for the imposition and collection of penalties provided in this contract shall be as follows:

The Comptroller of The City of New York, on complaint made, shall, in writing, notify said company through its president to appear before him on a certain day not less than ten days after the date of such notice, to show cause why it should not be penalized in accordance with the foregoing provisions. If said company fail to make an appearance or, after a hearing, appear in the judgment of the Comptroller to be in fault, said Comptroller shall forthwith impose the prescribed penalty, and without legal procedure withdraw the amount of such penalty from the security fund deposited with him. In case of any drafts made upon the security fund, the said company shall, upon ten days' notice in writing, pay to the Comptroller of The City of New York a sum sufficient to restore said security fund to the original amount of \$25,000 and in default thereof the said company shall pay to the Comptroller of The City of New York the sum of one hundred dollars for each day of such default in addition to the amount necessary to restore said fund to the original amount of \$25,000. No action or proceeding or rights under the provisions of this contract shall affect any other legal rights, remedies or causes of action belonging to The City of New York.

The right of the City to collect any penalties imposed for non-compliance with the terms of this contract, or with any law or ordinance now in force or hereafter adopted, shall not be limited to the said sum of \$25,000, and the enumeration or reservation of any rights by the City herein shall not operate to the exclusion of any other rights belonging to the City, either in law or at equity. Nor shall the imposition of any penalty by the terms of this contract interfere with or diminish the right of the City specifically to enforce any of the terms or conditions of this contract.

41. If the Railroad Company, its successors and assigns, shall fail to give efficient public service at the rates herein fixed, or fail to maintain its structures and all street crossings within the present limits of The City of New York in good condition throughout the full term of its occupancy of said streets, the Board of Estimate and Apportionment of the City may give written notice to said Company specifying any default on the part of said Company, and requiring the said Company to remedy the same within a reasonable time, and upon the failure of the said Company to remedy its said fault within a reasonable time said Company shall for each day thereafter during which said fault or defect remains pay to The City of New York the sum of two hundred and fifty dollars (\$250) as fixed and liquidated damages, or the said City in case said structures over or under streets shall not be put in good condition within a reasonable time after notice by the Board as aforesaid, shall have the right to make all needed repairs at the expense of the Company, in which case the said Company shall pay to the City the amount of the cost of such repairs, with legal interest thereon; all of which sums may be deducted from the fund hereinbefore provided.

42. The Railroad Company promises, covenants and agrees on its part and behalf to conform to and abide by and perform all the terms, conditions and requirements in this contract fixed and contained.

In witness whereof the party of the first part, by its Mayor, thereunto duly authorized by the Board of Estimate and Apportionment of said City, has caused the corporate name of said City to be hereunto signed, and the corporate seal of said City to be hereunto affixed, and the party of the second part, by its officers, thereunto duly authorized, has caused its corporate name to be hereunto signed, and its corporate seal to be hereunto affixed, the day and year first above written.

THE CITY OF NEW YORK,

[SEAL.]

By..... Mayor.

NEW YORK AND PORT CHESTER

RAILROAD COMPANY,

By..... President.

Attest:

[SEAL.]

Secretary.

Resolved, That the results of the inquiry made by this Board as to the money value of such franchise or right proposed to be granted and the adequacy of the compensation proposed to be paid therefor are that the money value of such franchise or right proposed to be granted is the total amount of money which it is proposed, as provided in and by the form of Proposed Contract for the grant of such franchise or right, as hereinbefore fully set forth, shall be paid for such franchise or right, and that such compensation is adequate therefor.

Resolved, That these preambles and resolutions, including the said resolution for the grant of the franchise or right applied for by New York and Port Chester Railroad Company and the said form of Proposed Contract for the grant of such franchise or right and said results of such inquiry, after the same shall be entered in the minutes of this Board, shall be published at the expense of New York and Port Chester Railroad Company, for at least twenty days im-

mediately prior to January 26, 1906, in THE CITY RECORD, and at least twice, during the ten days immediately prior to January 26, 1906, in "The New York Times" and "The New York Daily News," two daily newspapers designated by the Mayor therefor, and published in The City of New York, together with the following notice, to wit:

Notice is hereby given that the Board of Estimate and Apportionment, before authorizing any contract for the grant of the franchise or right applied for by New York and Port Chester Railroad Company, and fully set forth and described in the foregoing form of Proposed Contract for the grant of such franchise or right, and before adopting any resolution authorizing any such contract, will, at a meeting of said Board to be held in the old Council Chamber, City Hall, Borough of Manhattan, City of New York, on January 26, 1906, at 10.30 o'clock a. m., hold a public hearing thereon, at which citizens shall be entitled to appear and be heard.

J. W. STEVENSON,
Secretary.

NEW YORK, December 15, 1905.

j3,26

NOTICE IS HEREBY GIVEN THAT THE Board of Estimate and Apportionment of The City of New York, deeming it for the public interest so to do, proposes to change the map or plan of The City of New York so as to strike therefrom Twenty-sixth avenue, from Centre place southwesterly to the bulkhead line of Gravesend Bay, in the Borough of Brooklyn, and that a meeting of said Board will be held in the Old Council Chamber, City Hall, Borough of Manhattan, City of New York, on January 26, 1906, at 10.30 o'clock a. m., at which such proposed change will be considered by said Board; all of which is more particularly set forth and described in the following resolutions adopted by the Board on December 29, 1905, notice of the adoption of which is hereby given, viz:

Resolved, That the Board of Estimate and Apportionment of The City of New York, in pursuance of the provisions of section 42, of the Greater New York Charter as amended, deeming it for the public interest so to do, proposes to change the map or plan of The City of New York, by striking therefrom Twenty-sixth avenue, from Centre place southwesterly to the bulkhead line of Gravesend Bay, in the Borough of Brooklyn, City of New York, more particularly described as follows:

Beginning at the intersection of the northwestern line of Twenty-sixth avenue, as the same is laid down on the map of the City, with the southern line of an old road known as Centre place;

1. Thence extending southwesterly along the northwestern line of Twenty-sixth avenue aforesaid for about 928 feet to the bulkhead line, as laid down by the Kings County Town Survey Commission;

The southeastern line of Twenty-sixth avenue is 80 feet easterly from and parallel to the aforesaid northwestern line of Twenty-sixth avenue, and extends from the southern line of Centre place aforesaid for a distance of about 933 feet to the bulkhead line aforesaid.

Resolved, That this Board consider the proposed change at a meeting of the Board, to be held in the City Hall, Borough of Manhattan, City of New York, on the 26th day of January, 1906, at 10.30 o'clock a. m.

Resolved, That the Secretary of this Board cause these resolutions and a notice to all persons affected thereby that the proposed change will be considered at a meeting of the Board, to be held at the aforesaid time and place, to be published in the CITY RECORD and the corporation newspapers for ten days continuously, Sundays and legal holidays excepted, prior to the 26th day of January, 1906.

JOHN H. MOONEY,
Assistant Secretary,
No. 277 Broadway, Room 805.
Telephone 3454 Franklin

j12,23

CHANGE OF GRADE DAMAGE COMMISSION.

TWENTY-THIRD AND TWENTY-FOURTH WARDS.

PURSUANT TO THE PROVISIONS OF chapter 537 of the Laws of 1893 and the Acts amendatory thereof and supplemental thereto, notice is hereby given that meetings of the Commissioners appointed under said Acts will be held at the office of the Commission, Room 138, No. 280 Broadway (Stewart Building), Borough of Manhattan, New York City, on Mondays, Wednesdays and Fridays of each week, at 2 o'clock p. m., until further notice.

Dated New York City, March 26, 1904.
WILLIAM E. STILLINGS,
CHARLES A. JACKSON,
OSCAR S. BAILEY,
Commissioners.

LAMONT McLOUGHLIN,
Clerk.

BOARD OF WATER SUPPLY.

OFFICE OF THE BOARD OF WATER SUPPLY, No. 299 BROADWAY, NEW YORK, January 3, 1906.

TO CONTRACTORS.

MAKING TEST BORINGS IN THE CHANNEL AND ALONG THE SHORES OF THE HUDSON RIVER, NEAR THE VILLAGE OF NEW HAMBURG, DUTCHESS COUNTY, NEW YORK.

SEALED BIDS OR PROPOSALS WILL BE received by the Board of Water Supply at the above office until 2 p. m. on **MONDAY, FEBRUARY 5, 1906,** FOR MAKING TEST BORINGS IN THE CHANNEL AND ALONG THE SHORES OF THE HUDSON RIVER, NEAR THE VILLAGE OF NEW HAMBURG, DUTCHESS COUNTY, NEW YORK.

At the above place and hour the bids will be publicly opened and read. The award of the contract, if awarded, will be made by the Board of Water Supply as soon thereafter as practicable. This work is authorized by chapter 724, Laws of 1905, of the State of New York. The location of the work is within limits not more than four miles above nor more than four miles below the Village of New Hamburg. The total amount of work upon which payment is to be made will not be less than 4,000 linear feet, aggregate depth of holes.

The security required will be Three Thousand Dollars (\$3,000).

No bid will be received or considered unless accompanied by either a certified check upon a National or State Bank in The City of New York, drawn to the order of the Comptroller, or money to the amount of Five Hundred Dollars (\$500).

The work is to be completed on or before July 1, 1906.

Copies of a pamphlet containing further information for bidders, form of proposal, forms of

contract and bond, approved by the Corporation Counsel, and the specifications, can be obtained at the office of the Board of Water Supply on application in person or by mail.

J. EDWARD SIMMONS,
President;
CHAS. N. CHADWICK,
CHAS. A. SHAW,
Board of Water Supply.

J. WALDO SMITH,
Chief Engineer.
THOS. HASSETT,
Secretary.
j18,15

DEPARTMENT OF DOCKS AND FERRIES.

DEPARTMENT OF DOCKS AND FERRIES, PIER "A," FOOT OF BATTERY PLACE, NORTH RIVER, BOROUGH OF MANHATTAN, THE CITY OF NEW YORK.

SEALED BIDS OR ESTIMATES WILL BE received by the Commissioner of Docks at the above office until 2 o'clock p. m. on **FRIDAY, FEBRUARY 2, 1906,** Borough of Manhattan.

CONTRACT NO. 970. FOR FURNISHING ALL THE LABOR AND MATERIALS REQUIRED FOR FURNISHING AND DELIVERING ABOUT 500 OAK PILES, CLASS I, AND ABOUT 177,800 FEET, B. M., OAK LUMBER.

The time for the completion of the work and the full performance of the contract is on or before the expiration of 60 calendar days.

The amount of security required is:

For Class I, Two Thousand Four Hundred Dollars.

For Class II, Three Thousand Six Hundred Dollars.

The bidder will state the price of each item or article contained in the specifications or schedules herein contained or hereto annexed, per pound, ton, dozen, gallon, yard or other unit of measure, by which the bids will be tested. The extensions must be made and footed up, as the bids will be read from the total for each class and awards made to the lowest bidder on each class.

Delivery will be required to be made at the time and in the manner and in such quantities as may be directed.

Blank forms and further information may be obtained and the plans and drawings may be seen at the office of the said Department.

J. A. BENSEL,
Commissioner of Docks.

Dated JANUARY 18, 1906.

j20,12

See General Instructions to Bidders on the last page, last column, of the "City Record."

DEPARTMENT OF DOCKS AND FERRIES, PIER "A," FOOT OF BATTERY PLACE, NORTH RIVER, BOROUGH OF MANHATTAN, THE CITY OF NEW YORK.

SEALED BIDS OR ESTIMATES WILL BE received by the Commissioner of Docks at the above office until 2 o'clock p. m. on **FRIDAY, FEBRUARY 2, 1906,** Borough of Manhattan.

CONTRACT NO. 968. FOR FURNISHING ALL THE LABOR AND MATERIALS REQUIRED FOR PREPARING FOR AND BUILDING A NEW PIER NEAR THE FOOT OF OLD SLIP, EAST RIVER, TO BE KNOWN AS PIER NO. 9, EAST RIVER.

The time for the completion of the work and the full performance of the contract is on or before the expiration of 75 calendar days.

The amount of security required is Seventeen Thousand Dollars.

The bidder will state the price of each item or article contained in the specifications or schedules herein contained or hereto annexed, per pound, ton, dozen, gallon, yard or other unit of measure, by which the bids will be tested. The extensions must be made and footed up, as the bids will be read from the total for each class and award made to the lowest bidder at a lump or aggregate sum.

Work will be required to be done at the time and in the manner and in such quantities as may be directed.

Blank forms and further information may be obtained and the plans and drawings may be seen at the office of the said Department.

J. A. BENSEL,
Commissioner of Docks.

Dated JANUARY 18, 1906.

j20,12

See General Instructions to Bidders on the last page, last column, of the "City Record."

DEPARTMENT OF DOCKS AND FERRIES, PIER "A," FOOT OF BATTERY PLACE, NORTH RIVER, BOROUGH OF MANHATTAN, THE CITY OF NEW YORK.

SEALED BIDS OR ESTIMATES WILL BE received by the Commissioner of Docks at the above office until 2 o'clock p. m. on **FRIDAY, JANUARY 26, 1906,** Borough of Manhattan.

CONTRACT NO. 973. FOR FURNISHING ALL THE LABOR AND MATERIALS REQUIRED FOR FURNISHING AND DELIVERING ABOUT 10,000 BARRELS OF PORTLAND CEMENT.

The time for the completion of the work and the full performance of the contract is on or before the expiration of 150 calendar days.

The amount of security required is \$6,000.

The bids will be compared and the contract awarded at a lump or aggregate sum.

Delivery will be required to be made at the time and in the manner and in such quantities as may be directed.

Blank forms and further information may be obtained and the plans and drawings may be seen at the office of the said Department.

J. A. BENSEL,
Commissioner of Docks.

Dated JANUARY 18, 1906.

j20,12

See General Instructions to Bidders on the last page, last column, of the "City Record."

DEPARTMENT OF DOCKS AND FERRIES, PIER "A," FOOT OF BATTERY PLACE, NORTH RIVER, BOROUGH OF MANHATTAN, THE CITY OF NEW YORK.

SEALED BIDS OR ESTIMATES WILL BE received by the Commissioner of Docks at the above office until 2 o'clock p. m. on **FRIDAY, JANUARY 26, 1906,** Borough of Manhattan.

CONTRACT NO. 974. FOR FURNISHING ALL THE LABOR AND MATERIALS REQUIRED FOR FURNISHING AND DELIVERING ABOUT 3,000 CUBIC YARDS OF SAND, CLASS I, AND ABOUT 7,500 CUBIC YARDS OF BROKEN STONE, CLASS II.

The time for the completion of the work and the full performance of the contract is on or before the expiration of 180 calendar days.

The amount of security required is:

For Class I, \$900 00
For Class II, 3,000 00

The bidder will state the price of each item or article contained in the specifications or schedules herein contained or hereto annexed, per pound, ton, dozen, gallon, yard, or other unit of measure, by which the bids will be tested. The extensions must be made and footed up, as the bids will be read from the total for each class and awards made to the lowest bidder on each class.

Delivery will be required to be made at the time and in the manner and in such quantities as may be directed.

Blank forms and further information may be obtained and the plans and drawings may be seen at the office of the said Department.

J. A. BENSEL,
Commissioner of Docks.

Dated JANUARY 18, 1906.

j20,12

See General Instructions to Bidders on the last page, last column, of the "City Record."

No. 6, "Thomas Conway," taken from Canal street, North river, September 22, 1904.

Lot No. 12, Pound No. 207. Coal cart, red wheels, blue body, no marks, very bad shape, one nut missing, taken from Canal street, North river, September 22, 1904.

Lot No. 13, Pound No. 208. Coal cart, red wheels, red body, bad shape, one blue sign, "John T. Hayes," taken from Pier 14, North river, September 26, 1904.

Lot No. 14, Pound No. 217. Coal derrick, red wheels, red body, bad shape, taken from Canal street, North river, October 19, 1904.

Lot No. 15, Pound No. 238. Double truck, no pole, side racks, red wheels, red marks on truck, "No. 114 Reade street," bad shape, taken from Pier 38, North river, January 23, 1905.

Lot No. 16, Pound No. 241. Single truck, with shafts, red front, red wheels, License No. 11588, bad shape, taken from Pier 42, North river, January 23, 1905.

Lot No. 17, Pound No. 243. Single truck, with shafts, green side racks and red wheels, License No. 11989, bad shape, taken from Pier 37, North river, January 23, 1905.

Lot No. 18, Pound No. 253. Single truck, one side of shafts broken, green front, red wheels, tire off front wheel, License No. 6798, bad condition, taken from Pier 32, North river, March 20, 1905.

Lot No. 19, Pound No. 254. Single truck, with shafts broken, red front and red wheels, License No. 8726, bad condition, taken from Pier 24, North river, March 20, 1905.

Lot No. 20, Pound No. 266. Double ice wagon, no pole, yellow body, green wheels, marks "Hazelwood Ice Company, No. 1, J. Corrigan, Depot foot of Fifth street, East river," bad condition, taken from East Fifth street, East river, April 1, 1905.

Lot No. 21, Pound No. 267. Double ice wagon, no pole, yellow body, green wheels, marks "Hazelwood Ice Company, No. 2, J. Corrigan, Depot foot of Fifth street, East river," bad condition, taken from East Fifth street, East river, April 1, 1905.

Lot No. 22, Pound No. 269. Single ice wagon, no shafts, high red sides, green wheels, with yellow stripes, marks "B. Krall, 270 Cherry street" (written with lead pencil), and "Ice Company" (painted on), bad condition, taken from Pier 30, East river, May 25, 1905.

Lot No. 23, Pound No. 271. Single truck, with shafts, high green side racks and red wheels, tire of front wheel loose, marks license No. 3701, taken from Pier 43, North river, June 7, 1905.

Notice is hereby given to any and all persons claiming to own or owning the same that the same may be obtained at any time within three months from and after the 27th day of January, 1906, upon furnishing to the Commissioner of Docks at his office, Pier "A," North river, Battery place, Borough of Manhattan, in The City of New York, proof of ownership of any such trucks, wagons, etc., and upon payment to the Commissioner of Docks of the expenses which have been incurred in connection therewith.

Further notice is hereby given that unless such trucks, wagons, etc., are reclaimed and the expenses incurred in connection therewith are paid to the Commissioner of Docks on or before the 30th day of April, 1906, the Commissioner of Docks will, after further advertisement, sell such trucks, wagons, etc., at public auction to the highest bidder to pay the expenses which have been incurred in connection therewith.

Dated THE CITY OF NEW YORK, January 18, 1906.

J. A. BENSEL,
Commissioner of Docks.

j20,27

DEPARTMENT OF DOCKS AND FERRIES, PIER "A," FOOT OF BATTERY PLACE, NORTH RIVER, BOROUGH OF MANHATTAN, THE CITY OF NEW YORK.

SEALED BIDS OR ESTIMATES WILL BE received by the Commissioner of Docks at the above office until 2 o'clock p. m. on **FRIDAY, JANUARY 26, 1906,** Borough of Manhattan.

CONTRACT NO. 975. FOR FURNISHING ALL THE LABOR AND MATERIALS REQUIRED FOR FURNISHING AND DELIVERING ABOUT 15,000 CUBIC YARDS OF SMALL COBBLE STONE, CLASS I, AND ABOUT 20,000 CUBIC YARDS OF RIG-RAP STONE, CLASS II.

The time for the completion of the work and the full performance of the contract is on or before the expiration of 180 calendar days.

The amount of security required is:

For Class I, \$3,000 00
For Class II, 4,000 00

The bidder will state the price of each item or article contained in the specifications or schedules herein contained or hereto annexed, per pound, ton, dozen, gallon, yard, or other unit of measure, by which the bids will be tested. The extensions must be made and footed up, as the bids will be read from the total for each class and awards made to the lowest bidder on each class.

Delivery will be required to be made at the time and in the manner and in such quantities as may be directed.

Blank forms and further information may be obtained and the plans and drawings may be seen at the office of the said Department.

J. A. BENSEL,
Commissioner of Docks.

Dated JANUARY 18, 1906.

j20,27

See General Instructions to Bidders on the last page, last column, of the "City Record."

DEPARTMENT OF DOCKS AND FERRIES, PIER "A," FOOT OF BATTERY PLACE, NORTH RIVER, BOROUGH OF MANHATTAN, THE CITY OF NEW YORK.

SEALED BIDS OR ESTIMATES WILL BE received by the Commissioner of Docks at the above office until 2 o'clock p. m. on **FRIDAY, JANUARY 26, 1906,** Borough of Manhattan.

CONTRACT NO. 976. FOR FURNISHING ALL THE LABOR AND MATERIALS REQUIRED FOR FURNISHING AND DELIVERING ABOUT 15,000 CUBIC YARDS OF SMALL COBBLE STONE, CLASS I, AND ABOUT 20,000 CUBIC YARDS OF RIG-RAP STONE, CLASS II.

The time for the completion of the work and the full performance of the contract is on or before the expiration of 180 calendar days.

The amount of security required is:

For Class I, \$3,000 00
For Class II, 4,000 00

The bidder will state the price of each item or article contained in the specifications or schedules herein contained or hereto annexed, per pound, ton, dozen, gallon, yard, or other unit of measure, by which the bids will be tested. The extensions must be made and footed up, as the bids will be read from the total for each class and awards made to the lowest bidder on each class.

Delivery will be required to be made at the time and in the manner and in such quantities as may be directed.

Blank forms and further information may be obtained and the plans and drawings may be seen at the office of the said Department.

J. A. BENSEL,
Commissioner of Docks.

Dated JANUARY 18, 1906.

j20,27

See General Instructions to Bidders on the last page, last column, of the "City Record."

DEPARTMENT OF DOCKS AND FERRIES, PIER "A," FOOT OF BATTERY PLACE, NORTH RIVER, BOROUGH OF MANHATTAN, THE CITY OF NEW YORK.

SEALED BIDS OR ESTIMATES WILL BE received by the Commissioner of Docks at the above office until 2 o'clock p. m. on **FRIDAY, JANUARY 26, 1906,** Borough of Manhattan.

CONTRACT NO. 977. FOR FURNISHING ALL THE LABOR AND MATERIALS REQUIRED FOR FURNISHING AND DELIVERING ABOUT 15,000 CUBIC YARDS OF SMALL COBBLE STONE, CLASS I, AND ABOUT 20,000 CUBIC YARDS OF RIG-RAP STONE, CLASS II.

The time for the completion of the work and the full performance of the contract is on or before the expiration of 180 calendar days.

The amount of security required is:

For Class I, \$3,000 00
For Class II, 4,000 00

The bidder will state the price of each item or article contained in the specifications or schedules herein contained or hereto annexed, per pound, ton, dozen, gallon, yard, or other unit of measure, by which the bids will be tested. The extensions must be made and footed up, as the bids will be read from the total for each class and awards made to the lowest bidder on each class.

Delivery will be required to be made at the time and in the manner and in such quantities as may be directed.

Blank forms and further information may be obtained and the plans and drawings may be seen at the office of the said Department.

J. A. BENSEL,
Commissioner of Docks.

Dated JANUARY 18, 1906.

j20,27

See General Instructions to Bidders on the last page, last column, of the "City Record."

DEPARTMENT OF DOCKS AND FERRIES, PIER "A," NORTH RIVER, NEW YORK, March 31, 1904.

THE COMMISSIONER HAS FIXED THE amounts of bonds required on contracts awarded by this Department, as follows:

On all contracts for supplies, 40 per cent. of the estimated cost;

On all contracts, other than contracts for supplies, where the estimated cost is not over \$500,000, 40 per cent. of the estimated cost;

On all contracts, other than contracts for supplies, where the estimated cost is over \$500,000, but not over \$1,000,000, 25 per cent. of the estimated cost;

On all contracts, other than contracts for supplies, where the estimated cost is over \$1,000,000, 30 per cent. of the estimated cost.

CHARLES J. COLLINS,
Secretary.

BOROUGH OF THE BRONX.

OFFICE OF THE PRESIDENT OF THE BOROUGH OF THE BRONX, MUNICIPAL BUILDING, CORNER THIRD AVENUE AND ONE HUNDRED AND SEVENTY-SEVENTH STREET, CROTONA PARK, NEW YORK.

SEALED BIDS OR ESTIMATES WILL BE received by the President of the Borough of The Bronx at the above office until 11 o'clock a. m., on

THURSDAY, FEBRUARY 8, 1906.

No. 1. FOR THE CONSTRUCTION OF THE BRONX BOROUGH COURT HOUSE AT THE PUBLIC SQUARE BOUNDED BY BROOK AVENUE, THIRD AVENUE AND ONE HUNDRED AND SIXTY-FIRST STREET, BRONX BOROUGH, NEW YORK CITY.

The time allowed for erecting and completing the building will be 300 days.

The amount of security required will be Three Hundred Thousand Dollars.

No. 2. FOR THE CONSTRUCTION OF THE STORM RELIEF TUNNEL SEWER FROM THE WEBSTER AVENUE SEWER, NEAR WENDOVER AVENUE, IN THE MILL BROOK WATER SHED (SEWERAGE DISTRICT NO. 23), TO THE HARLEM RIVER ABOUT 231 FEET NORTH OF HIGH BRIDGE, TWENTY-FOURTH CITY WARD, BOROUGH OF THE BRONX, CITY OF NEW YORK, TOGETHER WITH ALL THE WORK INCIDENTAL THEREOF.

The Engineer's estimate of the work is as follows:

1. 78,060 cubic yards of excavation of all kinds.

2. 5,630 cubic yards of Class A concrete in place, excepting Class A concrete in shafts, as shown on the plan.

3. 270 cubic yards of Class B concrete in place.

4. 25 cubic yards of Class C concrete in place, excepting Class C concrete in shaft house, as shown on the plan.

5. 13,670 cubic yards of Class D concrete in place.

6a. 50 pounds of one-quarter (1/4) inch steel bars.

6b. 110 pounds of three-eighths (3/8) inch steel bars.

6c. 10,230 pounds of one-half (1/2) inch steel bars.

6d. 1,780 pounds of five-eighths (5/8) inch steel bars.

STEPS AND APPURTENANCES WHERE NECESSARY.

The Engineer's estimate of the work is as follows:

- 2,300 cubic yards of earth excavation.
- 500 cubic yards of rock excavation.
- 400 cubic yards of filling.
- 430 cubic feet of new granite steps, furnished and set.
- 410 cubic feet of new granite coping and newels, furnished and set.
- 20 cubic yards of concrete in place.
- 70 cubic yards of broken range ashlar masonry.
- 60 cubic yards of dry rubble masonry.
- 90 cubic yards of rubble masonry in mortar.
- 910 linear feet of new curbstone.
- 3,400 square feet of new flagging.
- 80 linear feet of vitrified stoneware pipe, 8 to 12 inches in diameter.
- 280 linear feet of new railing in place.
- 140 square yards of granolithic pavement.
- 2 brick inlets, with grating cover, complete.
- 220 linear feet of gas main, 2 inches in diameter.

6 lamp-posts and lamps.
The time allowed for the completion of the work will be 100 working days.
The amount of security required will be Three Thousand Dollars.

No. 4. FOR FURNISHING AND DELIVERING FORAGE TO THE BUREAU OF HIGHWAYS.

- 4,000 bushels No. 1 best white clipped oats.
- 130,000 pounds best timothy hay.
- 20,000 pounds best rye straw.
- 4,000 pounds best bran.
- 200 pounds best oil meal.
- 400 pounds best rock salt.

To be delivered to the various stables of the Bureau of Highways as required and called for during the year ending December 31, 1906.
The amount of security required will be Sixteen Hundred Dollars.

No. 5. FOR REGULATING AND GRADING ONLY, HUNT'S POINT ROAD, ONE HUNDRED FEET WIDE, FROM THE SOUTHERN BOULEVARD TO BRYANT AVENUE (STREET), AND EIGHTY FEET WIDE FROM BRYANT STREET TO THE EAST RIVER.

The Engineer's estimate of the work is as follows:

- 35,900 cubic yards of earth excavation.
- 11,500 cubic yards of rock excavation.
- 121,000 cubic yards of filling.
- A lump sum for all material sinking or settling below the level of the surface of ground, as shown on the plan.

The time allowed for the completion of the work will be 350 working days.
The amount of security required will be Twenty-five Thousand Dollars.

No. 6. FOR CONSTRUCTING SEWER AND APPURTENANCES IN WEST ONE HUNDRED AND SIXTY-THIRD STREET, BETWEEN WOODCREST AVENUE AND OGDEN AVENUE.

The Engineer's estimate of the work is as follows:

- 175 linear feet of pipe sewer, 12-inch.
- 28 spurs for house connections, over and above the cost per linear foot of sewer.
- 2 manholes, complete.
- 450 cubic yards of rock to be excavated and removed.
- 3 cubic yards of concrete in place, exclusive of concrete in sewer sections, as shown on plan.
- 1,000 feet (B. M.) of timber for foundations, furnished and laid, and sheeting furnished and left in place.
- 10 linear feet of 12-inch drain pipe, furnished and laid.

The time allowed for the completion of the work will be 50 working days.
The amount of security required will be One Thousand Dollars.

No. 7. FOR CONSTRUCTING SEWER AND APPURTENANCES IN WHITLOCK AVENUE, BETWEEN LONGWOOD AVENUE AND HUNT'S POINT ROAD; AND IN TIFANY STREET, BETWEEN SOUTHERN BOULEVARD AND WHITLOCK AVENUE; AND IN BARRETT STREET, BETWEEN SOUTHERN BOULEVARD AND WHITLOCK AVENUE.

The Engineer's estimate of the work is as follows:

- 964 linear feet of pipe sewer, 15-inch.
- 1,673 linear feet of pipe sewer, 12-inch.
- 270 spurs for house connections, over and above the cost per linear foot of sewer.
- 25 manholes, complete.
- 7 receiving basins, complete.
- 2,275 cubic yards of rock to be excavated and removed.
- 10 cubic yards of concrete in place, exclusive of concrete in sewer sections, as shown on plan.
- 5,000 feet (B. M.) of timber for foundations, furnished and laid, and sheeting furnished and left in place.
- 10 linear feet of 12-inch drain pipe, furnished and laid.

The time allowed for the completion of the work will be 200 working days.
The amount of security required is Nine Thousand Dollars.

No. 8. FOR CONSTRUCTING SEWER AND APPURTENANCES IN ANTHONY AVENUE, BETWEEN BURNSIDE AVENUE AND EAST ONE HUNDRED AND SEVENTY-NINTH STREET; AND IN BUSH STREET, BETWEEN ANTHONY AVENUE AND THE GRAND BOULEVARD AND CONCOURSE; AND IN THE GRAND BOULEVARD AND CONCOURSE (EAST SIDE), BETWEEN BUSH STREET AND EAST ONE HUNDRED AND SEVENTY-NINTH STREET, AND IN EAST ONE HUNDRED AND SEVENTY-NINTH STREET, BETWEEN ANTHONY AVENUE AND THE GRAND BOULEVARD AND CONCOURSE.

The Engineer's estimate of the work is as follows:

- 174 linear feet of pipe sewer, 18-inch.
- 802 linear feet of pipe sewer, 15-inch.
- 508 linear feet of pipe sewer, 12-inch.
- 149 spurs for house connections, over and above the cost per linear foot of sewer.
- 18 manholes, complete.
- 4 receiving basins, complete.
- 3,100 cubic yards of rock to be excavated and removed.
- 5 cubic yards of concrete in place, exclusive of concrete in sewer sections, as shown on plan.
- 2,000 feet (B. M.) of timber for foundations, furnished and laid, and sheeting furnished and left in place.
- 10 linear feet of 12-inch drain pipe, furnished and laid.

The time allowed for the completion of the work will be 175 working days.
The amount of security required will be Eight Thousand Dollars.

No. 9. FOR REGULATING AND GRADING, SETTING CURBSTONES, FLAGGING THE SIDEWALKS, LAYING CROSSWALKS, BUILDING APPROACHES AND PLACING FENCES IN LAWRENCE AVENUE, FROM LIND AVENUE TO WEST ONE HUNDRED AND SIXTY-SEVENTH STREET.

The Engineer's estimate of the work is as follows:

- 5,000 cubic yards of earth excavation.
- 7,500 cubic yards of rock excavation.
- 7,000 cubic yards of filling.
- 2,800 linear feet of new curbstone, furnished and set.
- 150 linear feet of old curbstone, rejointed and reset.

The time allowed for the completion of the work will be 300 working days.
The amount of security required will be Fourteen Thousand Dollars.

No. 10. FOR REGULATING AND GRADING, SETTING CURBSTONES, FLAGGING THE SIDEWALKS, LAYING CROSSWALKS, BUILDING APPROACHES AND PLACING FENCES IN LAWRENCE AVENUE, FROM LIND AVENUE TO WEST ONE HUNDRED AND SIXTY-SEVENTH STREET.

The Engineer's estimate of the work is as follows:

- 5,000 cubic yards of earth excavation.
- 7,500 cubic yards of rock excavation.
- 7,000 cubic yards of filling.
- 2,800 linear feet of new curbstone, furnished and set.
- 150 linear feet of old curbstone, rejointed and reset.

The time allowed for the completion of the work will be 300 working days.
The amount of security required will be Fourteen Thousand Dollars.

Blank forms can be obtained upon application therefor, and the plans and specifications may be seen and other information obtained at said office.

LOUIS F. HAFFEN,
President.
j20,18

See General Instructions to Bidders on the last page, last column, of the "City Record."

OFFICE OF THE PRESIDENT OF THE BOROUGH OF THE BRONX, MUNICIPAL BUILDING, CORNER THIRD AVENUE AND ONE HUNDRED AND SEVENTY-SEVENTH STREET, CROTONA PARK, NEW YORK.

SEALED BIDS OR ESTIMATES WILL BE received by the President of the Borough of The Bronx at the above office until 11 o'clock a. m., on

TUESDAY, JANUARY 23, 1906.

No. 1. FOR FURNISHING AND DELIVERING FORAGE TO THE BUREAU OF SEWERS.

- 1,000 bushels of No. 1 white clipped oats.
- 40,000 pounds of timothy hay.
- 4,000 pounds of rye straw.
- 2,000 pounds of bran.
- 100 pounds of oil meal.
- 100 pounds of corn on the cob.
- 200 pounds of lump rock salt.
- 50 pounds of condition powder.
- 100 pounds of table salt.

All of the above to be of the best quality.
To be furnished and delivered at such times and in such quantities as directed to the yard of the Bureau of Sewers, Park avenue, 180 feet north of Tremont avenue, during the year 1906.
The amount of security required will be Five Hundred Dollars.

No. 2. FOR FURNISHING AND DELIVERING LUMBER TO THE BUREAU OF SEWERS.

- 800 plank, 3 inches by 12 inches by 23 feet spruce.
- 800 plank, 3 inches by 9 inches by 23 feet spruce.
- 2,000 plank, 2 inches by 9 inches by 13 feet spruce.
- 50 pieces of 4 inches by 4 inches by 16 feet spruce.
- 10 pieces of white wood, $\frac{3}{4}$ inch by 18 inches by 16 feet D. 2 S.
- 5 pieces of clear pine, $1\frac{1}{2}$ inches by 12 inches by 16 feet D. 2 S.
- 5 pieces of clear pine, $\frac{3}{4}$ inch by 24 inches by 16 feet D. 2 S.
- 10 pieces of clear pine, $\frac{3}{4}$ inch by 12 inches by 16 feet D. 2 S.
- 20 pieces of clear pine, $\frac{1}{2}$ inch by 12 inches by 16 feet D. 2 S.
- 5 pieces of quartered oak, $\frac{3}{4}$ inch by 12 inches by 13 feet D. 2 S.
- 5 pieces of quartered oak, $1\frac{1}{2}$ inches by 12 inches by 13 feet D. 2 S.
- 20 pieces of quartered oak, $1\frac{1}{2}$ inches by 3 inches by 16 feet D. 4 S.
- 10 pieces of quartered oak, $\frac{1}{2}$ inch by 12 inches by 13 feet D. 2 S.

To be furnished and delivered at such times and in such quantities as directed, to the yard of the Bureau of Sewers, Park avenue, 180 feet north of Tremont avenue, during the year 1906.
The amount of security required will be Seven Hundred and Fifty Dollars.

No. 3. FOR CONSTRUCTING SEWER AND APPURTENANCES IN WEST ONE HUNDRED AND NINETY-SECOND STREET, BETWEEN EXTERIOR STREET AND BAILEY AVENUE; IN BAILEY AVENUE, BETWEEN KINGSBRIDGE ROAD AND SEDGWICK AVENUE; AND IN SEDGWICK AVENUE, BETWEEN BAILEY AVENUE AND KINGSBRIDGE ROAD; AND IN HEATH AVENUE, BETWEEN BAILEY AVENUE AND KINGSBRIDGE ROAD; AND IN EMERICH PLACE, BETWEEN HEATH AVENUE AND KINGSBRIDGE ROAD; AND IN HARLEM RIVER TERRACE, BETWEEN FORDHAM ROAD AND BAILEY AVENUE.

The Engineer's estimate of the work is as follows:

- 176 linear feet of 30-inch cast-iron pipe.
- 3,345 linear feet of concrete sewer, 2 feet 6 inches in diameter.
- 42 linear feet of pipe sewer, 30-inch.
- 1,541 linear feet of pipe sewer, 18-inch.
- 1,914 linear feet of pipe sewer, 15-inch.
- 2,760 linear feet of pipe sewer, 12-inch.
- 1,082 spurs for house connections, over and above the cost per linear foot of sewer.
- 86 manholes, complete.
- 21 receiving basins, complete.
- 7,300 cubic yards of rock to be excavated and removed.
- 75 cubic yards of concrete in place, exclusive of concrete in sewer sections, as shown on plan.
- 10 cubic yards of rubble masonry in mortar for foundations, in place.
- 300 cubic yards of broken stone for foundations, in place.
- 60,000 feet (B. M.) of timber, for foundations, furnished and laid, and sheeting furnished and left in place.
- 3,500 linear feet of piles below sills, furnished, driven and cut off and shod, when required.
- 50 linear feet of 12-inch drain pipe, furnished and laid.

The time allowed for the completion of the work will be 350 working days.
The amount of security required will be Forty-five Thousand Dollars.

No. 4. FOR CONSTRUCTING SEWERS AND APPURTENANCES IN EAST ONE HUNDRED AND SIXTY-NINTH STREET, BETWEEN MORRIS AVENUE AND FINDLAY AVENUE; AND IN COLLEGE AND FINDLAY AVENUES, BETWEEN EAST ONE HUNDRED AND SIXTY-EIGHTH STREET AND EAST ONE HUNDRED AND SEVENTY-THIRD STREET.

The Engineer's estimate of the work is as follows:

- 497 linear feet of brick sewer, 2 feet 6 inches in diameter.
- 670 linear feet of pipe sewer, 24-inch.
- 307 linear feet of pipe sewer, 18-inch.
- 584 linear feet of pipe sewer, 15-inch.
- 1,697 linear feet of pipe sewer, 12-inch.
- 483 spurs for house connections, over and above the cost per linear foot of sewer.
- 35 manholes, complete.
- 9 receiving basins, complete.
- 3,900 cubic yards of rock to be excavated and removed.
- 10 cubic yards of concrete in place, exclusive of concrete in sewer sections, as shown on plan.
- 1,000 feet (B. M.) of timber, for foundations, furnished and laid, and sheeting furnished and left in place.
- 25 linear feet of 12-inch drain-pipe, furnished and laid.

The time allowed for the completion of the work will be 300 working days.
The amount of security required will be Fourteen Thousand Dollars.

No. 5. FOR REGULATING AND GRADING, SETTING CURBSTONES, FLAGGING THE SIDEWALKS, LAYING CROSSWALKS, BUILDING APPROACHES AND PLACING FENCES IN LAWRENCE AVENUE, FROM LIND AVENUE TO WEST ONE HUNDRED AND SIXTY-SEVENTH STREET.

The Engineer's estimate of the work is as follows:

- 5,000 cubic yards of earth excavation.
- 7,500 cubic yards of rock excavation.
- 7,000 cubic yards of filling.
- 2,800 linear feet of new curbstone, furnished and set.
- 150 linear feet of old curbstone, rejointed and reset.

The time allowed for the completion of the work will be 300 working days.
The amount of security required will be Fourteen Thousand Dollars.

No. 6. FOR REGULATING AND GRADING, SETTING CURBSTONES, FLAGGING THE SIDEWALKS, LAYING CROSSWALKS, BUILDING APPROACHES AND PLACING FENCES IN LAWRENCE AVENUE, FROM LIND AVENUE TO WEST ONE HUNDRED AND SIXTY-SEVENTH STREET.

The Engineer's estimate of the work is as follows:

- 5,000 cubic yards of earth excavation.
- 7,500 cubic yards of rock excavation.
- 7,000 cubic yards of filling.
- 2,800 linear feet of new curbstone, furnished and set.
- 150 linear feet of old curbstone, rejointed and reset.

The time allowed for the completion of the work will be 300 working days.
The amount of security required will be Fourteen Thousand Dollars.

No. 7. FOR REGULATING AND GRADING, SETTING CURBSTONES, FLAGGING THE SIDEWALKS, LAYING CROSSWALKS, BUILDING APPROACHES AND PLACING FENCES IN LAWRENCE AVENUE, FROM LIND AVENUE TO WEST ONE HUNDRED AND SIXTY-SEVENTH STREET.

The Engineer's estimate of the work is as follows:

- 5,000 cubic yards of earth excavation.
- 7,500 cubic yards of rock excavation.
- 7,000 cubic yards of filling.
- 2,800 linear feet of new curbstone, furnished and set.
- 150 linear feet of old curbstone, rejointed and reset.

The time allowed for the completion of the work will be 300 working days.
The amount of security required will be Fourteen Thousand Dollars.

No. 8. FOR REGULATING AND GRADING, SETTING CURBSTONES, FLAGGING THE SIDEWALKS, LAYING CROSSWALKS, BUILDING APPROACHES AND PLACING FENCES IN LAWRENCE AVENUE, FROM LIND AVENUE TO WEST ONE HUNDRED AND SIXTY-SEVENTH STREET.

The Engineer's estimate of the work is as follows:

- 5,000 cubic yards of earth excavation.
- 7,500 cubic yards of rock excavation.
- 7,000 cubic yards of filling.
- 2,800 linear feet of new curbstone, furnished and set.
- 150 linear feet of old curbstone, rejointed and reset.

The time allowed for the completion of the work will be 300 working days.
The amount of security required will be Fourteen Thousand Dollars.

Blank forms can be obtained upon application therefor, and the plans and specifications may be seen and other information obtained at said office.

LOUIS F. HAFFEN,
President.
j20,18

See General Instructions to Bidders on the last page, last column, of the "City Record."

11,050 square feet of new flagging, furnished and laid.

500 square feet of old flagging, rejointed and relaid.

1,150 square feet of new bridgestone for crosswalks, furnished and laid.

600 cubic yards of dry rubble masonry, in retaining walls, culverts and gutters.

50 linear feet of vitrified stoneware pipe, 12 inches in diameter.

The time allowed for the completion of the work will be 175 working days.

The amount of security required will be Seven Thousand Five Hundred Dollars.

No. 6. FOR REGULATING AND GRADING, SETTING CURBSTONES, FLAGGING THE SIDEWALKS, LAYING CROSSWALKS, BUILDING APPROACHES AND PLACING FENCES IN FINDLAY AVENUE, FROM EAST ONE HUNDRED AND SIXTY-SEVENTH STREET TO EAST ONE HUNDRED AND SEVENTEETH STREET.

The Engineer's estimate of the work is as follows:

- 19,300 cubic yards of earth excavation.
- 13,500 cubic yards of rock excavation.
- 20,000 cubic yards of filling.
- 4,400 linear feet of new curbstone, furnished and set.
- 17,400 square feet of new flagging, furnished and laid.
- 1,000 square feet of new bridgestone for crosswalks, furnished and laid.
- 200 cubic yards of dry rubble masonry, in retaining walls, culverts and gutters.
- 100 linear feet of vitrified stoneware pipe 12 inches in diameter.
- 1,000 feet (B. M.) of lumber, furnished and laid.

The time allowed for the completion of the work will be 250 working days.

The amount of security required will be Fifteen Thousand Dollars.

No. 7. FOR PAVING WITH GRANITE BLOCK PAVEMENT ON A SAND FOUNDATION THE ROADWAY OF EAST ONE HUNDRED AND FIFTIETH STREET, FROM BROOK AVENUE TO THE PORT MORRIS BRANCH RAILROAD.

The Engineer's estimate of the work is as follows:

- 1,650 square yards of new granite block pavement, on a sand foundation, laid with sand joints.
- 363 square yards of old trap block pavement, to be purchased by the contractor and removed. The amount bid for this item shall be deducted from the final estimate.

The time allowed for the completion of the work will be 20 working days.

The amount of security required will be Fifteen Hundred Dollars.

Blank forms can be obtained upon application therefor, and the plans and specifications may be seen and other information obtained at said office.

LOUIS F. HAFFEN,
President.
j12,23

See General Instructions to Bidders on the last page, last column, of the "City Record."

OFFICIAL PAPERS.

Morning—"The Sun," "The New York Times."

Evening—"The Daily News," "The Evening Mail."

Weekly—"Irish-American," "Real Estate Record and Guide."

German—"Staats-Zeitung."

Designated by the Board of City Record, January 22, 1906.

SUPREME COURT.—FIRST DEPARTMENT.

FIRST DEPARTMENT.

In matter of the application of The City of New York relative to acquiring title, wherever the same has not been heretofore acquired, to the lands, tenements and hereditaments required for the opening and extending of BRONX STREET (although not yet named by proper authority), from Tremont avenue, or One Hundred and Seventy-seventh street, to One Hundred and Eightieth street, in the Twenty-fourth Ward, Borough of The Bronx, City of New York.

NOTICE IS HEREBY GIVEN THAT WE, the undersigned, were appointed by orders of the Supreme Court, bearing date the 15th day of August, 1905, and the 2d day of January, 1906, and duly entered in the office of the Clerk of the County of New York, at his office in the Borough of Manhattan, in The City of New York, on the 28th day of August, 1905, and the 3d day of January, 1906, copies of which orders were duly filed in the office of the Register of the County of New York, and indexed in the Index of Conveyances, Blocks Nos. 3139, 3140 and 3141, Commissioners of Estimate and Assessment for the purpose of making a just and equitable estimate and assessment of the loss and damage, if any, or of the benefit and advantage, if any, as the case may be, to the respective owners, lessees, parties and persons respectively entitled unto or interested in the lands, tenements, hereditaments and premises required for the purpose by and in consequence of opening the above-mentioned street or avenue, the same being particularly set forth and described in the petition of The City of New York, and also in the notice of the application for the said orders thereto attached, filed herein in the office of the Clerk of the County of New York on the 28th day of August, 1905; and a just and equitable estimate and assessment of the value of the benefit and advantage of said street or avenue so to be opened or laid out and formed, to the respective owners, lessees, parties and persons respectively entitled unto or interested in the said respective lands, tenements, hereditaments and premises not required for the purpose of opening, laying out and forming the same, but benefited thereby, and of ascertaining and defining the extent and boundaries of the respective tracts or parcels of land to be taken or to be assessed therefor, and of performing the trusts and duties required of us by chapter 17, title 4 of the Greater New York Charter, as amended, and the acts or parts of acts supplementary thereto or amendatory thereof.

All parties and persons interested in the real estate taken or to be taken for the purpose of opening the said street or avenue, or affected thereby, and having any claim or demand on account thereof, are hereby required to present the same, duly verified, to us, the undersigned Commissioners of Estimate and Assessment, at our office, fourteenth floor, Nos. 90 and 92 West Broadway, Borough of Manhattan, in The City

of New York, with such affidavits or other proofs as the said owners or claimants may desire, within twenty days after the date of this notice.

And we, the said Commissioners, will be in attendance at our said office on the 15th day of February, 1906, at 12 o'clock noon of that day, to hear the said parties and persons in relation thereto. And at such time and place, and at such further or other time and place as we may appoint, we will hear such owners in relation thereto and examine the proofs of such claimant or claimants, or such additional proofs and allegations as may then be offered by such owner, or on behalf of The City of New York.

Dated Borough of MANHATTAN, NEW YORK City, January 19, 1906.

JOSEPH JACOBS,
WILLIAM LYNESKEY,
STEPHEN J. NAVIN,
Commissioners.

JOHN P. DUNN,
Clerk.

j19,113

FIRST DEPARTMENT.

In the matter of acquiring title by The City of New York to certain lands and premises situated on the southerly side of EAST FIFTY-SEVENTH STREET, beginning at a point distant one hundred feet westerly from the southwesterly corner of Fifty-seventh street and Second avenue, in the Borough of Manhattan, in The City of New York, duly selected as a site for school purposes, according to law.

WE, THE UNDERSIGNED COMMISSIONERS of Estimate and Appraisal in the above-entitled matter, do hereby give notice to the owner or owners, lessee or lessees, parties or persons respectively entitled to or interested in the lands, tenements, hereditaments and premises, title to which is sought to be acquired in this proceeding, and to all others whom it might concern, to wit:

First—That we have completed our estimate of the loss and damage to the respective owners, lessees, parties or persons respectively entitled to or interested in the lands and premises affected by this proceeding, or having any interest therein, and have filed a true report or transcript of such estimate in the office of the Board of Education of The City of New York, at its office, at the southwest corner of Fifty-ninth street and Park avenue, in the Borough of Manhattan, for the inspection of whomsoever it might concern.

Second—That all parties or persons whose rights may be affected by the said estimate, or who may object to the same, or any part thereof, may, within ten days after the first publication of this notice, January 16, 1906, file their objections to such estimate, in writing, with us, at our office, Room 401, No. 258 Broadway, in the Borough of Manhattan, in The City of New York, and we, the said Commissioners, will hear parties so objecting, at our said office, on the 29th day of January, 1906, at 4 o'clock in the afternoon of that day, and upon such subsequent days as may be found necessary.

Dated New York, January 15, 1906.

PAUL L. KIERNAN,
WM. A. GRAMER,
JOHN J. O'CONNELL,
Commissioners.

JOSEPH M. SCHENCK,
Clerk.

j16,26

FIRST DEPARTMENT.

In the matter of the application of The City of New York relative to acquiring title, wherever the same has not been heretofore acquired, to the lands and premises required for the opening and extending of RANDALL AVENUE (although not yet named by proper authority), from Truxton street and Leggett avenue to the Bronx river, in the Twenty-third Ward, Borough of The Bronx, in The City of New York.

WE, THE UNDERSIGNED COMMISSIONERS of Estimate and Assessment in the above-entitled matter, hereby give notice to all persons interested in this proceeding, and to the owner or owners, occupant or occupants, of all houses and lots and improved and unimproved lands affected thereby, and to all others whom it may concern, to wit:

First—That we have completed our supplemental and amended estimate of assessment for benefit, and that all persons interested in this proceeding, or in any of the lands, tenements and hereditaments and premises affected thereby and having objections thereto, do present their said objections in writing, duly verified, to us at our office, Nos. 90 and 92 West Broadway, in the Borough of Manhattan, in The City of New York, on or before the 10th day of February, 1906, and that we, the said Commissioners, will hear parties so objecting, and for that purpose will be in attendance at our said office on the 14th day of February, 1906, at 11 o'clock a. m.

Second—That the abstract of our said supplemental and amended estimate of assessment for benefit, together with our benefit maps, and also all the affidavits, estimates, proofs and other documents used by us in making our report, have been deposited in the Bureau of Street Openings in the Law Department of The City of New York, Nos. 90 and 92 West Broadway, in the Borough of Manhattan, in said City, there to remain until the 20th day of February, 1906.

Third—That the limits of our assessment for benefit include all those lands, tenements and hereditaments and premises situate, lying and being in the Borough of The Bronx, in The City of New York, which, taken together, are bounded and described as follows, viz:

Beginning at the intersection of the westerly side of the Bronx river with a line parallel with and 100 feet southerly from the southerly side of Eastern Boulevard; thence westerly along said parallel line to its intersection with a line parallel with and 100 feet westerly from the westerly side of Truxton street; thence northerly along said parallel line to its intersection with a line parallel with and 100 feet southwesterly from the southwesterly side of Leggett avenue; thence northwesterly along said parallel line and its prolongation to its intersection with a line parallel with and 100 feet northwesterly from the northwesterly side of Southern Boulevard; thence southeasterly along said parallel line to its intersection with the northwesterly prolongation of a line drawn parallel to and distant 100 feet northeasterly from the northeasterly side of that portion of Leggett avenue lying between Southern Boulevard and Truxton street; thence southeasterly along said prolongation and parallel line to its intersection with a line parallel with and 100 feet northwesterly from the northwesterly side of Truxton street; thence northeasterly along said parallel line and its prolongation to its intersection with a line parallel with and 100 feet northerly from the northerly side of Spofford avenue; thence easterly along said parallel line to its intersection with the southwesterly side of the Bronx river; thence southeasterly, southerly and westerly, following the windings of said Bronx river to the point or place of beginning, as such streets are

shown upon the final maps and profiles of the Twenty-third and Twenty-fourth Wards of The City of New York, excepting from said area all streets, avenues and roads or portions thereof heretofore legally opened, as such area is shown upon our benefit maps, deposited as aforesaid.

Fourth—That our supplemental and amended report herein will be presented for confirmation to the Supreme Court of the State of New York, First Department, at a Special Term thereof, Part III, to be held in the County Court House, in the Borough of Manhattan, in The City of New York, on the 7th day of March, 1906, at the opening of the Court on that day.

Dated BOROUGH OF MANHATTAN, NEW YORK, December 6, 1905.

JOHN T. RUSSELL,
ALBERT ELTERICH,
Commissioners.

JOHN P. DUNN,
Clerk.

j20,f7

FIRST DEPARTMENT.

In matter of the application of The City of New York, relative to acquiring title, wherever the same has not been heretofore acquired, to the lands, tenements and hereditaments required for the opening and extending of an UNNAMED STREET, laid out on map approved by the Board of Estimate and Apportionment December 11, 1903, running parallel to Broadway, about 200 feet westerly therefrom, commencing at West One Hundred and Eighty-first street and ending on the westerly side of Broadway, nearly opposite Nagle avenue, in the Twelfth Ward, Borough of Manhattan, City of New York.

NOTICE IS HEREBY GIVEN THAT WE, the undersigned, were appointed by an order of the Supreme Court, bearing date the 24th day of November, 1905, and duly entered in the office of the Clerk of the County of New York, at his office in the Borough of Manhattan, in The City of New York, on the 4th day of December, 1905, a copy of which order was duly filed in the office of the Register of the County of New York, and indexed in the Index of Conveyances, Block 2180, Commissioners of Estimate and Assessment for the purpose of making a just and equitable estimate and assessment of the loss and damage, if any, or of the benefit and advantage, if any, as the case may be, to the respective owners, lessees, parties and persons respectively entitled unto or interested in the lands, tenements, hereditaments and premises required for the purpose by and in consequence of opening the above-mentioned street or avenue, the same being particularly set forth and described in the petition of The City of New York, and also in the notice of the application for the said order thereto attached, filed herein in the office of the Clerk of the County of New York on the 4th day of December, 1905; and a just and equitable estimate and assessment of the value of the benefit and advantage of said street or avenue so to be opened or laid out and formed, to the respective owners, lessees, parties and persons respectively entitled to or interested in the said respective lands, tenements, hereditaments and premises not required for the purpose of opening, laying out and forming the same, but benefited thereby, and of ascertaining and defining the extent and boundaries of the respective tracts or parcels of land to be taken or to be assessed therefor, and of performing the trusts and duties required of us by chapter 17, title 4, of the Greater New York Charter, as amended, and the acts or parts of acts supplementary thereto or amendatory thereof.

All parties and persons interested in the real estate taken or to be taken for the purpose of opening the said street or avenue, or affected thereby, and having any claim or demand on account thereof, are hereby required to present the same, duly verified, to us, the undersigned Commissioners of Estimate and Assessment, at our office, fourteenth floor, Nos. 90 and 92 West Broadway, Borough of Manhattan, in The City of New York, with such affidavits or other proofs as the said owners or claimants may desire, within twenty days after the date of this notice.

And we, the said Commissioners, will be in attendance at our said office on the 13th day of February, 1906, at 1 o'clock in the afternoon of that day, to hear the said parties and persons in relation thereto. And at such time and place, and at such further or other time and place as we may appoint, we will hear such owners in relation thereto and examine the proofs of such claimant or claimants, or such additional proofs and allegations as may then be offered by such owner, or on behalf of The City of New York.

Dated BOROUGH OF MANHATTAN, NEW YORK CITY, January 12, 1906.

FREDERICK ST. JOHN,
MICHAEL B. STANTON,
JOHN W. WARD,
Commissioners.

JOHN P. DUNN, Clerk.

j12,f5

FIRST DEPARTMENT.

In the matter of the application of The City of New York, relative to acquiring title, wherever the same has not been heretofore acquired, to WATERLOO PLACE (although not yet named by proper authority), between East One Hundred and Seventy-fifth street and East One Hundred and Seventy-sixth street, in the Twenty-fourth Ward, Borough of The Bronx, City of New York.

PURSUANT TO THE STATUTES IN such cases made and provided, notice is hereby given that an application will be made to the Supreme Court of the State of New York, First Department, at a Special Term of said Court, to be held at Part III, thereof, in the County Court-house, in the Borough of Manhattan, in The City of New York, on Friday, the 26th day of January, 1906, at the opening of the Court on that day, or as soon thereafter as counsel can be heard thereon, for the appointment of Commissioners of Estimate and Assessment in the above-entitled matter. The nature and extent of the improvement hereby intended is the acquisition of title by The City of New York, for the use of the public, to all the lands and premises, with the buildings thereon and the appurtenances thereto belonging, required for the opening of a certain street or avenue known as Waterloo place, between East One Hundred and Seventy-fifth street and East One Hundred and Seventy-sixth street, in the Twenty-fourth Ward, Borough of The Bronx, City of New York, being the following-described lots, piece or parcel of land, viz.:

Beginning at a point in the southern line of East One Hundred and Seventy-sixth street distant 306.73 feet northwesterly from the intersection of said line with the western line of Southern Boulevard.

1. Thence northwesterly along the southern line of East One Hundred and Seventy-sixth street for 50 feet;

2. Thence southwesterly deflecting 90 degrees to the left for 345.94 feet to the northern line of East One Hundred and Seventy-fifth street;

3. Thence southeasterly along last-mentioned line for 50.98 feet;

4. Thence northeasterly for 335.97 feet to the point of beginning.

Waterloo place is shown on a map entitled "Map or Plan showing the locating and laying out and the grades of Waterloo place, from East One Hundred and Seventy-fifth street to East One Hundred and Seventy-sixth street, in the Twenty-fourth Ward, Borough of The Bronx, City of New York," filed in the office of the President of the Borough of The Bronx, June 20, 1905, in the office of the Register of The City and County of New York, on June 20, 1905, as Map No. 1032, and in the office of the Council to the Corporation of The City of New York on or about the same date.

The land to be taken for Waterloo place is located in Block 2958 of section 11 of the land map of The City of New York.

Dated New York, January 12, 1906.

JOHN J. DELANY,
Corporation Counsel,
No. 2 Tryon Row,
Borough of Manhattan,
City of New York.

j12,24

FIRST DEPARTMENT.

In the matter of the application of The City of New York, relative to acquiring title, wherever the same has not been heretofore acquired, to the lands, tenements and hereditaments required for the opening and extending of the addition to CORLEARS HOOK PARK, as laid out by the Board of Estimate and Apportionment on May 26, 1905, in the Seventh Ward, Borough of Manhattan, City of New York.

NOTICE IS HEREBY GIVEN THAT WE, the undersigned, were appointed by an order of the Supreme Court, bearing date the 24th day of November, 1905, and duly entered in the office of the Clerk of the County of New York, at his office in the Borough of Manhattan, in The City of New York, on the 4th day of December, 1905, a copy of which order was duly filed in the office of the Register of the County of New York, and indexed in the Index of Conveyances, Block No. 262, Commissioners of Estimate and Assessment for the purpose of making a just and equitable estimate and assessment of the loss and damage, if any, to the respective owners, lessees, parties and persons respectively entitled unto or interested in the lands, tenements, hereditaments and premises required for the purpose by and in consequence of opening the above-mentioned addition to park, the same being particularly set forth and described in the petition of The City of New York, and also in the notice of the application for the said order thereto attached, filed herein in the office of the Clerk of the County of New York on the 4th day of December, 1905; and of ascertaining and defining the extent and boundaries of the respective tracts or parcels of land to be taken, and of performing the trusts and duties required of us by chapter 17, title 4, of the Greater New York Charter as amended, and the acts or parts of acts supplementary thereto or amendatory thereof.

All parties and persons interested in the real estate taken or to be taken for the purpose of opening the said addition to park, or affected thereby, and having any claim or demand on account thereof, are hereby required to present the same, duly verified, to us, the undersigned Commissioners of Estimate and Assessment, at our office, fourteenth floor, Nos. 90 and 92 West Broadway, Borough of Manhattan, in The City of New York, with such affidavits or other proofs as the said owners or claimants may desire, within twenty days after the date of this notice.

And we, the said Commissioners, will be in attendance at our said office on the 9th day of February, 1906, at 2 o'clock in the afternoon of that day, to hear the said parties and persons in relation thereto. And at such time and place, and at such further or other time and place as we may appoint, we will hear such owners in relation thereto and examine the proofs of such claimant or claimants, or such additional proofs and allegations as may then be offered by such owner, or on behalf of The City of New York.

Dated BOROUGH OF MANHATTAN, NEW YORK CITY, January 11, 1906.

PATRICK J. O'BRIEN,
E. A. KENNEDY,
ALEX. FINELITE,
Commissioners.

JOHN P. DUNN,
Clerk.

j11,f3

FIRST DEPARTMENT.

In matter of the application of The City of New York relative to acquiring title, wherever the same has not been heretofore acquired, to the lands, tenements and hereditaments required for the opening and extending of the approaches to the bridge across Spuyten Duyvil and Port Morris Railroad, on the line of Depot place at High Bridge, in the Twenty-third Ward, Borough of The Bronx, City of New York.

NOTICE IS HEREBY GIVEN THAT WE, the undersigned, were appointed by an order of the Supreme Court, bearing date the 24th day of November, 1905, and duly entered in the office of the Clerk of the County of New York, at his office in the Borough of Manhattan, in The City of New York, on the 4th day of December, 1905, a copy of which order was duly filed in the office of the Register of the County of New York, and indexed in the Index of Conveyances, Block No. 2540, Commissioners of Estimate and Assessment, for the purpose of making a just and equitable estimate and assessment of the loss and damage, if any, or of the benefit and advantage, if any, as the case may be, to the respective owners, lessees, parties and persons respectively entitled unto or interested in the lands, tenements, hereditaments and premises required for the purpose by and in consequence of opening the above-mentioned approaches to bridge, the same being particularly set forth and described in the petition of The City of New York, and also in the notice of the application for the said order thereto attached, filed herein in the office of the Clerk of the County of New York on the 4th day of December, 1905; and of ascertaining and defining the extent and boundaries of the respective tracts or parcels of land to be taken, and of performing the trusts and duties required of us by chapter 17, title 4, of the Greater New York Charter, as amended, and the acts or parts of acts supplementary thereto or amendatory thereof.

All parties and persons interested in the real estate taken or to be taken for the purpose of opening the said approaches to bridge, or affected thereby, and having any claim or demand on account thereof, are hereby required to present the same, duly verified, to us, the undersigned Commissioners of Estimate and Assessment, at our office, fourteenth floor, Nos. 90 and 92 West Broadway, Borough of Manhattan, in The City of New York, with such affidavits or other proofs

as the said owners or claimants may desire, within twenty days after the date of this notice.

And we, the said Commissioners, will be in attendance at our said office on the 9th day of February, 1906, at 3 o'clock in the afternoon of that day, to hear the said parties and persons in relation thereto. And at such time and place, and at such further or other time and place as we may appoint, we will hear such owners in relation thereto and examine the proofs of such claimant or claimants, or such additional proofs and allegations as may then be offered by such owner, or on behalf of The City of New York.

Dated BOROUGH OF MANHATTAN, NEW YORK CITY, January 11, 1906.

WALLACE S. FRASER,
GEORGE M. WALGROVE,
TIMOTHY E. COHALAN,
Commissioners.

JOHN P. DUNN,
Clerk.

j11,f3

FIRST DEPARTMENT.

In matter of the application of The City of New York relative to acquiring title, wherever the same has not been heretofore acquired, to the lands, tenements and hereditaments required for the opening and extending of EAST TWO HUNDRED AND EIGHTH STREET (although not yet named by proper authority), from Reservoir Oval, West, to Jerome avenue, in the Twenty-fourth Ward, Borough of The Bronx, City of New York.

NOTICE IS HEREBY GIVEN THAT WE, the undersigned, were appointed by an order of the Supreme Court, bearing date the 24th day of November, 1905, and duly entered in the office of the Clerk of the County of New York, at his office in the Borough of Manhattan, in The City of New York, on the 4th day of December, 1905, a copy of which order was duly filed in the office of the Register of the County of New York, and indexed in the Index of Conveyances, Blocks 3326, 3327, 3336, 3337, 3338 and 3343, Commissioners of Estimate and Assessment for the purpose of making a just and equitable estimate and assessment of the loss and damage, if any, or of the benefit and advantage, if any, as the case may be, to the respective owners, lessees, parties and persons respectively entitled unto or interested in the lands, tenements, hereditaments and premises required for the purpose by and in consequence of opening the above-mentioned street or avenue, the same being particularly set forth and described in the petition of The City of New York, and also in the notice of the application for the said order thereto attached, filed herein in the office of the Clerk of the County of New York on the 4th day of December, 1905; and a just and equitable estimate and assessment of the value of the benefit and advantage of said street or avenue so to be opened or laid out and formed, to the respective owners, lessees, parties and persons respectively entitled to or interested in the said respective lands, tenements, hereditaments and premises not required for the purpose of opening, laying out and forming the same, but benefited thereby, and of ascertaining and defining the extent and boundaries of the respective tracts or parcels of land to be taken or to be assessed therefor, and of performing the trusts and duties required of us by chapter 17, title 4, of the Greater New York Charter, as amended, and the acts or parts of acts supplementary thereto or amendatory thereof.

All parties and persons interested in the real estate taken or to be taken for the purpose of opening the said street or avenue, or affected thereby, and having any claim or demand on account thereof, are hereby required to present the same, duly verified, to us, the undersigned Commissioners of Estimate and Assessment, at our office, fourteenth floor, Nos. 90 and 92 West Broadway, Borough of Manhattan, in The City of New York, with such affidavits or other proofs as the said owners or claimants may desire, within twenty days after the date of this notice.

And we, the said Commissioners, will be in attendance at our said office on the 9th day of February, 1906, at 3.30 o'clock in the afternoon of that day to hear the said parties and persons in relation thereto. And at such time and place, and at such further or other time and place as we may appoint, we will hear such owners in relation thereto and examine the proofs of such claimant or claimants, or such additional proofs and allegations as may then be offered by such owner, or on behalf of The City of New York.

Dated BOROUGH OF MANHATTAN, NEW YORK CITY, January 11, 1906.

EDWARD D. DOWLING,
MICHAEL RAUCH,
RODERICK J. KENNEDY,
Commissioners.

JOHN P. DUNN,
Clerk.

j11,f3

FIRST DEPARTMENT.

In the matter of the application of The City of New York relative to acquiring title, wherever the same has not been heretofore acquired, to the lands, tenements and hereditaments required for the opening and extending of WEST ONE HUNDRED AND SEVENTY-NINTH STREET (although not yet named by proper authority), from Broadway to Haven avenue, in the Twelfth Ward, Borough of Manhattan, City of New York.

NOTICE IS HEREBY GIVEN THAT WE, the undersigned, were appointed by an order of the Supreme Court, bearing date the 24th day of November, 1905, and duly entered in the office of the Clerk of the County of New York, at his office in the Borough of Manhattan, in The City of New York, on the 4th day of December, 1905, a copy of which order was duly filed in the office of the Register of the County of New York, and indexed in the Index of Conveyances, Blocks Nos. 2176 and 2177, Commissioners of Estimate and Assessment for the purpose of making a just and equitable estimate and assessment of the loss and damage, if any, or of the benefit and advantage, if any, as the case may be, to the respective owners, lessees, parties and persons respectively entitled unto or interested in the lands, tenements, hereditaments and premises required for the purpose by and in consequence of opening the above-mentioned street or avenue, the same being particularly set forth and described in the petition of The City of New York, and also in the notice of the application for the said order thereto attached, filed herein in the office of the Clerk of the County of New York, on the 4th day of December, 1905; and a just and equitable estimate and assessment of the value of the benefit and advantage of said street or avenue so to be opened or laid out and formed, to the respective owners, lessees, parties and persons respectively entitled to or interested in the said respective lands, tenements, hereditaments and premises not required for the purpose of opening, laying out and forming the same, but benefited thereby, and of ascertaining and defining the extent and boundaries of the respective tracts or parcels of land to be taken or to be assessed

therefor, and of performing the trusts and duties required of us by chapter 17, title 4 of the Greater New York Charter as amended, and the acts or parts of acts supplementary thereto or amendatory thereof.

All parties and persons interested in the real estate taken or to be taken for the purpose of opening the said street or avenue, or affected thereby, and having any claim or demand on account thereof, are hereby required to present the same, duly verified, to us, the undersigned Commissioners of Estimate and Assessment, at our office, fourteenth floor, Nos. 90 and 92 West Broadway, Borough of Manhattan, in The City of New York, with such affidavits or other proofs as the said owners or claimants may desire, within twenty days after the date of this notice.

And we, the said Commissioners, will be in attendance at our said office on the 7th day of February, 1906, at 12 o'clock noon of that day, to hear the said parties and persons in relation thereto. And at such time and place, and at such further or other time and place as we may appoint, we will hear such owners in relation thereto and examine the proofs of such claimant or claimants, or such additional proofs and allegations as may then be offered by such owner, or on behalf of The City of New York.

Dated BOROUGH OF MANHATTAN, NEW YORK CITY, January 10, 1906.

JOHN W. RUSSELL,
JAMES J. MCCORMICK,
THOMAS S. SCOTT,
Commissioners.

JOHN P. DUNN,
Clerk.

j10,fs

FIRST DEPARTMENT.

In the matter of acquiring title by The City of New York to certain lands and premises situated at the southwesterly corner of NORFOLK AND EAST HOUSTON STREETS, in the Borough of Manhattan, in The City of New York, duly selected as a site for school purposes, according to law.

WE, THE UNDERSIGNED COMMISSIONERS of Estimate and Appraisal in the above-entitled matter, do hereby give notice to the owner or owners, lessee or lessees, parties or persons respectively entitled to or interested in the lands, tenements, hereditaments and premises, title to which is sought to be acquired in this proceeding, and to all others whom it may concern, to wit:

First—That we have completed our estimate of the loss and damage to the respective owners, lessees, parties or persons respectively entitled to or interested in the lands and premises affected by this proceeding, or having any interest therein, and have filed a true report or transcript of such estimate in the office of the Board of Education of The City of New York, at its office, at the southwest corner of Fifty-ninth street and Park avenue, in the Borough of Manhattan, for the inspection of whomsoever it might concern.

Second—That all parties or persons whose rights may be affected by the said estimate, or who may object to the same, or any part thereof, may, within ten days after the first publication of this notice, January 19, 1906, file their objections to such estimate, in writing, with us, at our office, Room 401, No. 258 Broadway, in the Borough of Manhattan, in The City of New York, and we, the said Commissioners, will hear parties so objecting, at our said office on the 31st day of January, 1906, at 3 o'clock in the afternoon of that day, and upon such subsequent days as may be found necessary.

Dated New York, January 18, 1906.

JOSEPH T. RYAN,
WILLIAM A. GRAMER,
JOSEPH J. GLENNEN,
Commissioners.

JOSEPH M. SCHENCK,
Clerk.

j19,30

FIRST DEPARTMENT.

In matter of the application of The City of New York relative to acquiring title, wherever the same has not been heretofore acquired, to the lands, tenements and hereditaments required for the opening and extending of a NEW STREET, north of Fairview avenue, and extending from Broadway to first new avenue west of Broadway, in the Twelfth Ward, Borough of Manhattan, City of New York.

NOTICE IS HEREBY GIVEN THAT WE, the undersigned, were appointed by an order of the Supreme Court, bearing date the 24th day of November, 1905, and duly entered in the office of the Clerk of the County of New York, at his office in the Borough of Manhattan, in The City of New York, on the 4th day of December, 1905, a copy of which order was duly filed in the office of the Register of the County of New York, and indexed in the Index of Conveyances, Block No. 2180, Commissioners of Estimate and Assessment for the purpose of making a just and equitable estimate and assessment of the loss and damage, if any, or of the benefit and advantage, if any, as the case may be, to the respective owners, lessees, parties and persons respectively entitled unto or interested in the lands, tenements, hereditaments and premises required for the purpose by and in consequence of opening the above-mentioned street or avenue, the same being particularly set forth and described in the petition of The City of New York, and also in the notice of the application for the said order thereto attached, filed herein in the office of the Clerk of the County of New York on the 4th day of December, 1905; and a just and equitable estimate and assessment of the value of the benefit and advantage of said street or avenue so to be opened or laid out and formed, to the respective owners, lessees, parties and persons respectively entitled to or interested in the said respective lands, tenements, hereditaments and premises not required for the purpose of opening, laying out and forming the same, but benefited thereby, and of ascertaining and defining the extent and boundaries of the respective tracts or parcels of land to be taken or to be assessed therefor, and of performing the trusts and duties required of us by chapter 17, title 4 of the Greater New York Charter, as amended, and the acts or parts of acts supplementary thereto or amendatory thereof.

All parties and persons interested in the real estate taken or to be taken for the purpose of opening the said street or avenue, or affected thereby, and having any claim or demand on account thereof, are hereby required to present the same, duly verified, to us, the undersigned Commissioners of Estimate and Assessment, at our office, fourteenth floor, Nos. 90 and 92 West Broadway, Borough of Manhattan, in The City of New York, with such affidavits or other proofs as the said owners or claimants may desire, within twenty days after the date of this notice.

And we, the said Commissioners, will be in attendance at our said office on the 6th day of February, 1906, at 10.30 o'clock in the forenoon of that day, to hear the said parties and persons in relation thereto. And at such time and place, and at such further or other time and place as we may appoint, we will hear such owners in

relation thereto and examine the proofs of such claimant or claimants, or such additional proofs and allegations as may then be offered by such owner, or on behalf of The City of New York.

Dated Borough of MANHATTAN, NEW YORK CITY, January 10, 1906.

WILLIAM A. SWEETSER,
JAMES J. NUGENT,
VITO CONTESSA,
Commissioners.

JOHN P. DUNN,
Clerk.

j10,f2

FIRST DEPARTMENT.

In the matter of the application of The City of New York, relative to acquiring title, wherever the same has not been heretofore acquired, to the lands, tenements and hereditaments required for the opening and extending of KOS-SUTH PLACE (although not yet named by proper authority), from Mosholu parkway to DeKalb avenue, in the Twenty-fourth Ward, Borough of The Bronx, City of New York.

NOTICE IS HEREBY GIVEN THAT WE, the undersigned, were appointed by an order of the Supreme Court, bearing date the 24th day of November, 1905, and duly entered in the office of the Clerk of the County of New York, at his office, in the Borough of Manhattan, in The City of New York, on the 4th day of December, 1905, a copy of which order was duly filed in the office of the Register of the County of New York, and indexed in the Index of Conveyances, Block Nos. 3326 and 3327, Commissioners of Estimate and Assessment for the purpose of making a just and equitable estimate and assessment of the loss and damage, if any, or of the benefit and advantage, if any, as the case may be, to the respective owners, lessees, parties and persons respectively entitled unto or interested in the lands, tenements, hereditaments and premises required for the purpose by and in consequence of opening the above-mentioned street or avenue, the same being particularly set forth and described in the petition of The City of New York, and also in the notice of the application for the said order thereto attached, filed herein in the office of the Clerk of the County of New York on the 4th day of December, 1905; and a just and equitable estimate and assessment of the value of the benefit and advantage of said street or avenue so to be opened or laid out and formed, to the respective owners, lessees, parties and persons respectively entitled unto or interested in the said respective lands, tenements, hereditaments and premises not required for the purpose of opening, laying out and forming the same, but benefited thereby, and of ascertaining and defining the extent and boundaries of the respective tracts or parcels of land to be taken or to be assessed therefor, and of performing the trusts and duties required of us by chapter 17, title 4 of the Greater New York Charter as amended, and the acts or parts of acts supplementary thereto or amendatory thereof.

All parties and persons interested in the real estate taken or to be taken for the purpose of opening the said street or avenue, or affected thereby, and having any claim or demand on account thereof, are hereby required to present the same, duly verified, to us, the undersigned Commissioners of Estimate and Assessment, at our office, fourteenth floor, Nos. 90 and 92 West Broadway, Borough of Manhattan, in The City of New York, with such affidavits or other proofs as the said owners or claimants may desire, within twenty days after the date of this notice.

And we, the said Commissioners, will be in attendance at our said office on the 30th day of January, 1906, at 11 o'clock in the forenoon of that day, to hear the said parties and persons in relation thereto. And at such time and place, and at such further or other time and place as we may appoint, we will hear such owners in relation thereto and examine the proofs of such claimant or claimants, or such additional proofs and allegations as may then be offered by such owner, or on behalf of The City of New York.

Dated Borough of MANHATTAN, NEW YORK CITY, January 3, 1906.

FRANCIS X. KELLY,
ROBERT L. COURTENAY,
JOHN A. HAWKINS,
Commissioners.

JOHN P. DUNN,
Clerk.

j12,26

FIRST DEPARTMENT.

In matter of the application of The City of New York relative to acquiring title, wherever the same has not been heretofore acquired, to the lands, tenements and hereditaments required for the opening and extending of SUMMIT PLACE (although not yet named by proper authority), from Heath avenue to Boston avenue, in the Twenty-fourth Ward, Borough of The Bronx, City of New York.

NOTICE IS HEREBY GIVEN THAT WE, the undersigned, were appointed by an order of the Supreme Court, bearing date the 5th day of December, 1905, and duly entered in the office of the Clerk of the County of New York, at his office in the Borough of Manhattan, in The City of New York, on the 5th day of December, 1905, a copy of which order was duly filed in the office of the Register of the County of New York, and indexed in the Index of Conveyances, Block No. 3257, Commissioners of Estimate and Assessment for the purpose of making a just and equitable estimate and assessment of the loss and damage, if any, or of the benefit and advantage, if any, as the case may be, to the respective owners, lessees, parties and persons respectively entitled unto or interested in the lands, tenements, hereditaments and premises required for the purpose by and in consequence of opening the above-mentioned street or avenue, the same being particularly set forth and described in the petition of The City of New York, and also in the notice of the application for the said order thereto attached, filed herein in the office of the Clerk of the County of New York on the 5th day of December, 1905; and a just and equitable estimate and assessment of the value of the benefit and advantage of said street or avenue so to be opened or laid out and formed, to the respective owners, lessees, parties and persons respectively entitled unto or interested in the said respective lands, tenements, hereditaments and premises not required for the purpose of opening, laying out and forming the same, but benefited thereby, and of ascertaining and defining the extent and boundaries of the respective tracts or parcels of land to be taken or to be assessed therefor, and of performing the trusts and duties required of us by chapter 17, title 4 of the Greater New York Charter, as amended, and the acts or parts of acts supplementary thereto or amendatory thereof.

All parties and persons interested in the real estate taken or to be taken for the purpose of opening the said street or avenue, or affected thereby, and having any claim or demand on account thereof, are hereby required to present the same, duly verified, to us, the undersigned Commissioners of Estimate and Assessment, at our office, fourteenth floor, Nos. 90 and 92 West Broadway, Borough of Manhattan, in The City of New York, with such affidavits or other proofs as the said owners or claimants may desire, within twenty days after the date of this notice.

And we, the said Commissioners, will be in attendance at our said office on the 9th day of February, 1906, at 2:30 o'clock in the afternoon of that day, to hear the said parties and persons in relation thereto. And at such time and place, and at such further or other time and place as we may appoint, we will hear such owners in relation thereto and examine the proofs of such claimant or claimants, or such additional proofs and allegations as may then be offered by such owner, or on behalf of The City of New York.

Dated Borough of MANHATTAN, NEW YORK CITY, January 12, 1906.

FRANCIS V. S. OLIVER,
RODERICK J. KENNEDY,
JOHN ROONEY,
Commissioners.

JOHN P. DUNN,
Clerk.

j12,f5

FIRST DEPARTMENT.

In matter of the application of The City of New York relative to acquiring title, wherever the same has not been heretofore acquired, to the lands, tenements and hereditaments required for the opening and extending of STEUBEN AVENUE (although not yet named by proper authority), from Mosholu parkway to Gun Hill road, in the Twenty-fourth Ward, Borough of The Bronx, City of New York.

NOTICE IS HEREBY GIVEN THAT WE, the undersigned, were appointed by an order of the Supreme Court, bearing date the 24th day of November, 1905, and duly entered in the office of the Clerk of the County of New York, at his office in the Borough of Manhattan, in The City of New York, on the 4th day of December, 1905, a copy of which order was duly filed in the office of the Register of the County of New York, and indexed in the Index of Conveyances, Block Nos. 3326, 3327, 3336, 3337 and 3339, Commissioners of Estimate and Assessment for the purpose of making a just and equitable estimate and assessment of the loss and damage, if any, or of the benefit and advantage, if any, as the case may be, to the respective owners, lessees, parties and persons respectively entitled unto or interested in the lands, tenements, hereditaments and premises required for the purpose by and in consequence of opening the above-mentioned street or avenue, the same being particularly set forth and described in the petition of The City of New York, and also in the notice of the application for the said order thereto attached, filed herein in the office of the Clerk of the County of New York on the 4th day of December, 1905; and a just and equitable estimate and assessment of the value of the benefit and advantage of said street or avenue so to be opened or laid out and formed, to the respective owners, lessees, parties and persons respectively entitled unto or interested in the said respective lands, tenements, hereditaments and premises not required for the purpose of opening, laying out and forming the same, but benefited thereby, and of ascertaining and defining the extent and boundaries of the respective tracts or parcels of land to be taken or to be assessed therefor, and of performing the trusts and duties required of us by chapter 17, title 4 of the Greater New York Charter, as amended, and the acts or parts of acts supplementary thereto or amendatory thereof.

All parties and persons interested in the real estate taken or to be taken for the purpose of opening the said street or avenue, or affected thereby, and having any claim or demand on account thereof, are hereby required to present the same, duly verified, to us, the undersigned Commissioners of Estimate and Assessment, at our office, fourteenth floor, Nos. 90 and 92 West Broadway, Borough of Manhattan, in The City of New York, with such affidavits or other proofs as the said owners or claimants may desire, within twenty days after the date of this notice.

And we, the said Commissioners, will be in attendance at our said office on the 9th day of February, 1906, at 3 o'clock in the afternoon of that day, to hear the said parties and persons in relation thereto. And at such time and place, and at such further or other time and place as we may appoint, we will hear such owners in relation thereto and examine the proofs of such claimant or claimants, or such additional proofs and allegations as may then be offered by such owner, or on behalf of The City of New York.

Dated Borough of MANHATTAN, NEW YORK CITY, January 11, 1906.

EDWARD D. DOWLING,
GEORGE J. CLARKE,
JOHN J. MACKIN,
Commissioners.

JOHN P. DUNN,
Clerk.

j11,f3

FIRST DEPARTMENT.

In the matter of the application of The City of New York, relative to acquiring title, wherever the same has not been heretofore acquired, to SEAMAN AVENUE (although not yet named by proper authority), from Academy street to Isham street, in the Twelfth Ward, Borough of Manhattan, City of New York.

PURSUANT TO THE STATUTES IN such cases made and provided, notice is hereby given that an application will be made to the Supreme Court of the State of New York, First Department, at a Special Term of said Court, to be held at Part III. thereof, in the County Court House, in the Borough of Manhattan, in The City of New York on Friday, the 26th day of January, 1906, at the opening of the Court on that day, or as soon thereafter as counsel can be heard thereon, for the appointment of Commissioners of Estimate and Assessment in the above-entitled matter. The nature and extent of the improvement hereby intended is the acquisition of title by The City of New York, for the use of the public, to all the lands and premises, with the buildings thereon and the appurtenances thereto belonging, required for the opening of a certain street or avenue known as Seaman avenue, from Academy street to Isham street, in the Twelfth Ward, Borough of Manhattan, City of New York, being the following-described lots, pieces or parcels of land, viz.:

Beginning at a point the southeasterly corner of Academy street and Seaman avenue, said point being distant 500 feet from Broadway as measured along the easterly line of Academy street; thence easterly and parallel to Broadway distance 1,160.08 feet to the easterly line of Emerson street; thence in a curved line to the left, 640 feet, distance 226.61 feet; thence northerly and tangent, distance 136.57 feet to the westerly line of Isham street; thence northerly along said line, distance 85.29 feet; thence southerly and parallel to last course but one, distance 166.14 feet; thence in a curved line to the right, radius 560 feet, distance 198.29 feet; thence westerly and parallel to first course, distance 1,160.08 feet; thence southerly and along the easterly line of Academy street produced, distance 80 feet to the point or place of beginning. Said land to be taken is found in Section 8,

Blocks 2239, 2240, 2242, 2248 and 2249 of the Land Map of the Borough of Manhattan, City of New York, and is shown on a certain map entitled "Map or plan of streets, roads and avenues within that part of the Twelfth Ward of The City of New York lying northerly of the northerly line of Dyckman street (formerly known as Dyckman street and Inwood street), under authority of chapter 360, Laws of 1883, and chapter 185 of the Laws of 1885, and filed in the office of the Secretary of State of the State of New York, the Department of Public Works of The City of New York, the Department of Public Parks, the Register of the City and County of New York and the Corporation Counsel, on or about the 28th day of January, 1889.

Dated New York, January 12, 1906.

JOHN J. DELANY,
Corporation Counsel,
No. 2 Tryon Row,
Borough of Manhattan,
New York City.

j12,24

FIRST DEPARTMENT.

In matter of the application of The City of New York relative to acquiring title, wherever the same has not been heretofore acquired, to the lands, tenements and hereditaments required for the opening and extending of WEST ONE HUNDRED AND SEVENTY-EIGHTH STREET (although not yet named by proper authority), from Broadway to Haven avenue, in the Twelfth Ward, Borough of Manhattan, City of New York.

NOTICE IS HEREBY GIVEN THAT WE, the undersigned, were appointed by an order of the Supreme Court, bearing date the 24th day of November, 1905, and duly entered in the office of the Clerk of the County of New York, at his office in the Borough of Manhattan, in The City of New York, on the 4th day of December, 1905, a copy of which order was duly filed in the office of the Register of the County of New York, and indexed in the Index of Conveyances, Block Nos. 2176 and 2177, Commissioners of Estimate and Assessment for the purpose of making a just and equitable estimate and assessment of the loss and damage, if any, or of the benefit and advantage, if any, as the case may be, to the respective owners, lessees, parties and persons respectively entitled unto or interested in the lands, tenements, hereditaments and premises required for the purpose by and in consequence of opening the above-mentioned street or avenue, the same being particularly set forth and described in the petition of The City of New York, and also in the notice of the application for the said order thereto attached, filed herein in the office of the Clerk of the County of New York on the 4th day of December, 1905; and a just and equitable estimate and assessment of the value of the benefit and advantage of said street or avenue so to be opened or laid out and formed, to the respective owners, lessees, parties and persons respectively entitled unto or interested in the said respective lands, tenements, hereditaments and premises not required for the purpose of opening, laying out and forming the same, but benefited thereby, and of ascertaining and defining the extent and boundaries of the respective tracts or parcels of land to be taken or to be assessed therefor, and of performing the trusts and duties required of us by chapter 17, title 4, of the Greater New York Charter, as amended, and the acts or parts of acts supplementary thereto or amendatory thereof.

All parties and persons interested in the real estate taken or to be taken for the purpose of opening the said street or avenue or affected thereby and having any claim or demand on account thereof, are hereby required to present the same, duly verified, to us, the undersigned Commissioners of Estimate and Assessment, at our office, fourteenth floor, Nos. 90 and 92 West Broadway, Borough of Manhattan, in The City of New York, with such affidavits or other proofs as the said owners or claimants may desire, within twenty days after the date of this notice.

And we, the said Commissioners, will be in attendance at our said office on the 6th day of February, 1906, at 11 o'clock in the forenoon of that day, to hear the said parties and persons in relation thereto. And at such time and place, and at such further or other time and place as we may appoint, we will hear such owners in relation thereto and examine the proofs of such claimant or claimants, or such additional proofs and allegations as may then be offered by such owner or on behalf of The City of New York.

Dated Borough of MANHATTAN, NEW YORK CITY, January 10, 1906.

ARTHUR D. TRUAX,
JAMES P. O'CONNOR,
JOSEPH T. RYAN,
Commissioners.

JOHN P. DUNN,
Clerk.

j10,f2

FIRST DEPARTMENT.

In matter of the application of The City of New York relative to acquiring title, wherever the same has not been heretofore acquired, to the lands, tenements and hereditaments required for the opening and extending of BECK STREET (although not yet named by proper authority), from Longwood avenue to Intervale avenue, in the Twenty-third Ward, Borough of The Bronx, City of New York.

NOTICE IS HEREBY GIVEN THAT WE, the undersigned, were appointed by an order of the Supreme Court, bearing date the 24th day of November, 1905, and duly entered in the office of the Clerk of the County of New York, at his office in the Borough of Manhattan, in The City of New York, on the 4th day of December, 1905, a copy of which order was duly filed in the office of the Register of the County of New York, and indexed in the Index of Conveyances, Block Nos. 2709 and 2710, Commissioners of Estimate and Assessment for the purpose of making a just and equitable estimate and assessment of the loss and damage, if any, or of the benefit and advantage, if any, as the case may be, to the respective owners, lessees, parties and persons respectively entitled unto or interested in the lands, tenements, hereditaments and premises required for the purpose by and in consequence of opening the above-mentioned street or avenue, the same being particularly set forth and described in the petition of The City of New York, and also in the notice of the application for the said order thereto attached, filed herein in the office of the Clerk of the County of New York on the 4th day of December, 1905; and a just and equitable estimate and assessment of the value of the benefit and advantage of said street or avenue so to be opened or laid out and formed, to the respective owners, lessees, parties and persons respectively entitled unto or interested in the said respective lands, tenements, hereditaments and premises not required for the purpose of opening, laying out and forming the same, but benefited thereby, and of ascertaining

and defining the extent and boundaries of the respective tracts or parcels of land to be taken or to be assessed therefor, and of performing the trusts and duties required of us by chapter 17, title 4 of the Greater New York Charter, as amended, and the acts or parts of acts supplementary thereto or amendatory thereof.

All parties and persons interested in the real estate taken or to be taken for the purpose of opening the said street or avenue, or affected thereby, and having any claim or demand on account thereof, are hereby required to present the same, duly verified, to us, the undersigned Commissioners of Estimate and Assessment, at our office, fourteenth floor, Nos. 90 and 92 West Broadway, Borough of Manhattan, in The City of New York, with such affidavits or other proofs as the said owners or claimants may desire, within twenty days after the date of this notice.

And we, the said Commissioners, will be in attendance at our said office on the 13th day of February, 1906, at 3 o'clock in the afternoon of that day, to hear the said parties and persons in relation thereto. And at such time and place, and at such further or other time and place as we may appoint, we will hear such owners in relation thereto and examine the proofs of such claimant or claimants, or such additional proofs and allegations as may then be offered by such owner, or on behalf of The City of New York.

Dated Borough of MANHATTAN, NEW YORK CITY, January 16, 1906.

EDWARD D. DOWLING,
JOHN J. O'BRIEN,
SIDNEY R. WALKER,
Commissioners.

JOHN P. DUNN,
Clerk.

j16,f8

FIRST JUDICIAL DISTRICT.

In the matter of acquiring title by The City of New York to certain lands and premises situated on the northwesterly side of BAINBRIDGE AVENUE and the northeasterly side of BRIGGS AVENUE, one hundred (100) feet north of Two Hundred and First street, in the Borough of The Bronx, duly selected as a site for school purposes.

NOTICE IS HEREBY GIVEN THAT IT IS the intention of the Corporation Counsel to make application to the Supreme Court at a Special Term, Part III., to be held at the County Court House in the Borough of Manhattan on the 23d day of January, 1906, at the call of the calendar on that day or as soon thereafter as counsel can be heard for the appointment of three disinterested persons, being citizens of the United States and residents of the Borough of The Bronx, to ascertain and appraise the compensation to be made to the owners and all persons interested in certain property situated in the Borough of The Bronx, bounded and described as follows:

"All those certain lots, pieces or parcels of land known as Lots Nos. 53, 55, 59, 90, 98 and part of Lot No. 48, in Block 3299, section 12, of the Tax Maps of the Borough of The Bronx, bounded and described as follows:

"Beginning at a point formed by the intersection of the southeasterly line of Briggs avenue with the southwesterly line of the lands of Public School 8, which point is distant two hundred and thirty-nine and ninety-three one-hundredths (239.93) feet southwesterly from the southwesterly line of Mosholu parkway, and running thence southwesterly along the southeasterly line of Briggs avenue fifty-five and twenty-eight one-hundredths (55.28) feet; thence southerly along the westerly line of Lots Nos. 55 and 53 sixty-five and thirty one-hundredths (65.30) feet to the southerly line of Lot No. 53; thence easterly along the southerly line of Lot No. 53 eighty-two and sixty-seven one-hundredths (82.67) feet to its intersection with the westerly line of Lot No. 98; thence southwesterly and parallel with Briggs avenue to a point distant one hundred (100) feet northeasterly from the northeasterly line of East Two Hundred and First street; thence southeasterly and parallel with East Two Hundred and First street to the northwesterly line of Bainbridge avenue; thence northeasterly along the northwesterly line of Bainbridge avenue one hundred and seventy-five (175) feet to the southwesterly line of the lands of Public School 8; thence northwesterly along the southwesterly line of the lands of Public School 8 two hundred and thirty-one and twelve one-hundredths (231.12) feet to the southeasterly line of Briggs avenue, the point or place of beginning."

Dated New York, January 8, 1906.

JOHN J. DELANY,
Corporation Counsel,
No. 2 Tryon Row,
Borough of Manhattan,
City of New York.

j10,22

FIRST DEPARTMENT.

In the matter of acquiring title by The City of New York to certain lands and premises situated on the northerly line of ONE HUNDRED AND FORTY-FIFTH STREET, 100 feet west of Amsterdam avenue, in the Borough of Manhattan, The City of New York, as a site for a public library.

NOTICE IS HEREBY GIVEN THAT THE report of Edward J. McGean, Thomas A. Clarke and Michael A. Scudi, Commissioners of Estimate and Appraisal, duly appointed in the above-entitled proceeding, which report bears date the 4th day of January, 1906, was filed in the office of the Board of Estimate and Apportionment of The City of New York, on the 11th day of January, 1906, and a duplicate of said report was filed in the office of the Clerk of the County of New York on the same day.

Notice is further given that the said report will be presented for confirmation to the Supreme Court of the State of New York, in the First Judicial District, at a Special Term, Part III., thereof, to be held at the County Court House, in the Borough of Manhattan, City of New York, on the 26th day of January, 1906, at the opening of the court on that day, and that then and there, or as soon thereafter as counsel can be heard thereon, a motion will be made that the said report be confirmed.

Dated New York, January 11, 1906.

JOHN J. DELANY,
Corporation Counsel,
No. 2 Tryon Row,
Borough of Manhattan,
City of New York.

j12,23

FIRST DEPARTMENT.

In the matter of the application of The City of New York, relative to acquiring title, wherever the same has not been heretofore acquired, to the lands and premises required for the widening of CANAL STREET WEST, between One Hundred and Thirty-eighth street and a point 251.77 feet southerly (although not yet named

by proper authority), in the Twenty-third Ward, Borough of The Bronx, City of New York, as shown on the map or plan adopted by the Board of Estimate and Apportionment on June 29, 1905.

PURSUANT TO THE STATUTES IN SUCH cases made and provided, notice is hereby given that an application will be made to the Supreme Court of the State of New York, First Department, at a Special Term of said Court, to be held at Part III. thereof, in the County Court House, in the Borough of Manhattan, in The City of New York, on Friday, the 26th day of January, 1906, at the opening of the Court on that day or as soon thereafter, as counsel can be heard thereon, for the appointment of Commissioners of Estimate and Assessment in the above-entitled matter. The nature and extent of the improvement hereby intended is the acquisition of title by The City of New York, for the use of the public, to all the lands and premises, with the buildings thereon and the appurtenances thereto belonging, required for the widening of a certain street or avenue known as Canal Street West, between East One Hundred and Thirty-eighth street and a point 251.77 feet southerly, in the Twenty-third Ward, Borough of The Bronx, City of New York, being the following described lots, pieces or parcels of land, viz.:

Beginning at a point in the southern line of East One Hundred and Thirty-eighth street distant 262.62 feet northwesterly from the intersection of said line with the western line of Rider avenue.

1st. Thence northwesterly along the southern line of East One Hundred and Thirty-eighth street for 0.38 feet;
2d. Thence southwesterly along the eastern line of Canal Street West, which is now being legally acquired for 251.77 feet;
3d. Thence northeasterly for 251.77 feet to the point of beginning.

The widening of Canal Street West is shown on a map entitled "Map showing the widening of Canal Street West on the easterly side from a point 251.77 feet south of East One Hundred and Thirty-eighth street in the Twenty-third Ward, Borough of The Bronx, City of New York, prepared by the President of the Borough of The Bronx under authority of chapter 466 of the Laws of 1901." Filed in the office of the President of the Borough of The Bronx on November 25, 1905; in the office of the Register of The City and County of New York on November 22, 1905, as Map No. 1114 and in the office of the Counsel to the Corporation on or about the same date.

The land to be taken for Canal Street West, is shown on Block 2332 of section 9 of the Land Map of The City of New York.
Dated New York, January 12, 1906.
JOHN J. DELANY,
Corporation Counsel,
No. 2 Tryon Row,
Borough of Manhattan,
New York City.
j12,24.

FIRST DEPARTMENT.

In the matter of the application of The City of New York relative to acquiring title, wherever the same has not been heretofore acquired, to TREMONT AVENUE (or East One Hundred and Seventy-seventh street) (although not yet named by proper authority), from Aqueduct avenue to Sedgwick avenue, in the Twenty-fourth Ward, Borough of The Bronx, City of New York.

PURSUANT TO THE STATUTES IN such cases made and provided, notice is hereby given that an application will be made to the Supreme Court of the State of New York, First Department, at a Special Term of said Court, to be held at Part III. thereof, in the County Court House, in the Borough of Manhattan, in The City of New York, on Friday, the 26th day of January, 1906, at the opening of the Court on that day, or as soon thereafter as counsel can be heard thereon, for the appointment of Commissioners of Estimate and Assessment in the above-entitled matter. The nature and extent of the improvement hereby intended is the acquisition of title by The City of New York, for the use of the public, to all the lands and premises, with the buildings thereon and the appurtenances thereto belonging, required for the opening of a certain street or avenue known as Tremont avenue, or East One Hundred and Seventy-seventh street, from Aqueduct avenue to Sedgwick avenue, in the Twenty-fourth Ward, Borough of The Bronx, City of New York, being the following-described lots, pieces or parcels of land, viz.:

Beginning at a point in the eastern line of Sedgwick avenue distant 72.32 feet northwesterly from the intersection of said line with the eastern line of Undercliff avenue.

1. Thence northeasterly along the eastern line of Sedgwick avenue for 38.52 feet;
2. Thence southerly on a line tangent to the preceding course for 53.91 feet;
3. Thence southerly curving to the left on the arc of a circle tangent to the preceding course and of 175 feet radius for 154.88 feet;
4. Thence southeasterly on a line tangent to the preceding course for 218.64 feet;
5. Thence southeasterly curving to the left on the arc of a circular tangent to the preceding course and of 120 feet radius for 93.84 feet;
6. Thence southeasterly on a line tangent to the preceding course for 229.09 feet;
7. Thence southeasterly curving to the right on the arc of a circle tangent to the preceding course and of 206.60 feet radius for 116.50 feet;
8. Thence southeasterly on a line deflecting 57° 41' 33" to the right from the northern prolongation of the radius of the preceding course drawn through the eastern extremity of said course for 137.60 feet;
9. Thence southerly deflecting 106° 53' 15" to the right for 99.92 feet;
10. Thence southerly curving to the left on the arc of a circle tangent to the preceding course and of 100 feet radius for 29.34 feet to a point of compound curve;
11. Thence southerly on the arc of a circle of 270 feet radius for 245.77 feet to a point of compound curve;
12. Thence easterly on the arc of a circle of 35 feet radius for 60.20 feet to the western line of Aqueduct avenue;
13. Thence northwesterly along last-mentioned line for 158.38 feet;
14. Thence northerly curving to the left on the arc of a circle tangent to the preceding course and of 52.08 feet radius for 76.99 feet to a point of reverse curve;
15. Thence northerly on the arc of a circle of 350 feet radius for 137.26 feet to a point of reverse curve;
16. Thence westerly on the arc of a circle of 15 feet radius for 30.83 feet;
17. Thence northwesterly on a line deflecting 2° 31' 54" to the right from the northern prolongation of the radius of the preceding course drawn through the northern extremity of said course for 60.06 feet;
18. Thence northerly deflecting 71° 44' 1" to the right for 53.46 feet;
19. Thence northerly curving to the left on the arc of a circle tangent to the preceding course and of 126.60 feet radius for 236.18 feet;

20. Thence northwesterly on a line tangent to the preceding course for 229.09 feet;
21. Thence northwesterly curving to the right on the arc of a circle tangent to the preceding course and of 200 feet radius for 156.39 feet;
22. Thence northwesterly on a line tangent to the preceding course for 183.53 feet;
23. Thence westerly curving to the left on the arc of a circle tangent to the preceding course and of 90 feet radius for 104.38 feet;
24. Thence westerly on a line tangent to the preceding course for 72.47 feet to the point of beginning.

Tremont avenue (West One Hundred and Seventy-seventh street) is shown on a map entitled "Map or plan showing the discontinuing of parts of East One Hundred and Seventy-seventh street from Aqueduct avenue to Sedgwick avenue, and the locating and laying out of an extension of Tremont avenue, from Aqueduct avenue to Sedgwick avenue. Prepared by the President of the Borough of The Bronx, under authority of chapter 466 of the Laws of 1901," which map was filed in the office of the President of the Borough of The Bronx January 21, 1904, in the office of the Register of The City and County of New York on January 4, 1904, as Map No. 1054, and in the office of the Counsel to the Corporation of The City of New York on or about the same date as Map No. 3.

The land to be taken for Tremont avenue (West One Hundred and Seventy-seventh street) is located in Blocks 2877 and 2878 of Section 11 of the Land Map of The City of New York.
Dated New York, January 12, 1906.

JOHN J. DELANY,
Corporation Counsel,
No. 2 Tryon Row,
Borough of Manhattan,
City of New York.
j12,24

FIRST DEPARTMENT.

In the matter of the application of The City of New York, relative to acquiring title, wherever the same has not been heretofore acquired, to land through or under which is required an easement for the purpose of constructing an outlet sewer in WEST ONE HUNDRED AND SEVENTY-EIGHTH STREET, from the westerly line of Spuyten Duyvil and Port Morris Railroad to the bulkhead line of the Harlem river, in the Twenty-fourth Ward, Borough of The Bronx, City of New York.

PURSUANT TO THE STATUTES IN such cases made and provided, notice is hereby given that an application will be made to the Supreme Court of the State of New York, First Department, at a Special Term of said Court, to be held at Part III. thereof, in the County Court House, in the Borough of Manhattan, in The City of New York, on Friday, the 26th day of January, 1906, at the opening of the Court on that day, or as soon thereafter as counsel can be heard thereon, for the appointment of Commissioners of Estimate and Assessment in the above-entitled matter. The nature and extent of the improvement hereby intended is the acquisition of title by The City of New York, for the use of the public, to all the lands and premises, with the buildings thereon and the appurtenances thereto belonging, required for an easement for the purpose of constructing a sewer in West One Hundred and Seventy-eighth street, from the westerly line of the Spuyten Duyvil and Port Morris Railroad to the bulkhead line of the Harlem river, in the Twenty-fourth Ward, Borough of The Bronx, City of New York, being the following-described lots, pieces or parcels of land, viz.:

Beginning at a point in the westerly line of the Spuyten Duyvil and Port Morris Railroad distant 580.17 feet northerly from the intersection of said line with the northern line of West One Hundred and Seventy-seventh street.

1st. Thence westerly parallel to West One Hundred and Seventy-seventh street for 450.60 feet to the bulkhead line of the Harlem river;
2d. Thence northerly along last-mentioned line for 25.02 feet;
3d. Thence westerly parallel to West One Hundred and Seventy-seventh street for 449.83 feet to the western line of the Spuyten Duyvil and Port Morris Railroad;
4th. Thence southerly along last-mentioned line for 25.07 feet to the point of beginning.

This easement is laid out on a map or plan approved by the Board of Estimate and Apportionment on the 23d day of June, 1905, and filed in the office of the President of the Borough of The Bronx, the Register of the County of New York and the Corporation Counsel on or about the 4th day of December, 1905.

The land to be taken for said easement is located in Blocks 2883, 2886, 3231 and 3241 of Section 11 of the Land Map of The City of New York.

The sewer to be constructed is shown on a map entitled "Modified plan of drainage, showing location, size and grades of sewers in Sewerage District No. 38Q, Twenty-fourth Ward, Borough of The Bronx, City of New York, one of three similar maps prepared by the President of the Borough of The Bronx, under authority of chapter 466 of the Laws of 1901." Dated New York, May 17, 1904. Approved by the Board of Estimate and Apportionment. Filed in the offices of the President of the Borough of The Bronx, October 24, 1904, and in the offices of the Register of the County of New York, and the Corporation Counsel of The City of New York, on or about the 18th day of October, 1904.

Dated New York, January 12, 1906.
JOHN J. DELANY,
Corporation Counsel,
No. 2 Tryon Row,
Borough of Manhattan,
New York City.
j12,24

FIRST DEPARTMENT.

In matter of the application of The City of New York relative to acquiring title, wherever the same has not been heretofore acquired, to the lands, tenements and hereditaments required for the opening and extending of VERMILVIA AVENUE, from Dyckman street to West Two Hundred and Eleventh street, in the Twelfth Ward, Borough of Manhattan, City of New York.

NOTICE IS HEREBY GIVEN THAT WE, the undersigned, were appointed by an order of the Supreme Court, bearing date the 27th day of November, 1905, and duly entered in the office of the Clerk of the County of New York, at his office in the Borough of Manhattan, in The City of New York, on the 4th day of December, 1905, a copy of which order was duly filed in the office of the Register of the County of New York, and indexed in the Index of Conveyances, Blocks 2224, 2225, 2226, 2227, 2228, 2233, 2234, 2235 and 2236, Commissioners of Estimate and Assessment for the purpose of making a just and equitable estimate and assessment of the loss and damage, if any, or of the benefit and advantage, if any, as the case may be, to the respective owners, lessees, parties and persons respectively

entitled unto or interested in the lands, tenements, hereditaments and premises required for the purpose by and in consequence of opening the above-mentioned street or avenue, the same being particularly set forth and described in the petition of The City of New York, and also in the notice of the application for the said order thereto attached, filed herein in the office of the Clerk of the County of New York on the 4th day of December, 1905; and a just and equitable estimate and assessment of the value of the benefit and advantage of said street or avenue so to be opened or laid out and formed to the respective owners, lessees, parties and persons respectively entitled to or interested in the said respective lands, tenements, hereditaments and premises not required for the purpose of opening, laying out and forming the same, but benefited thereby, and of ascertaining and defining the extent and boundaries of the respective tracts or parcels of land to be taken or to be assessed therefor, and of performing the trusts and duties required of us by chapter 17, title 4 of the Greater New York Charter, as amended, and the acts or parts of acts supplementary thereto or amendatory thereof.

All parties and persons interested in the real estate taken or to be taken for the purpose of opening the said street or avenue, or affected thereby, and having any claim or demand on account thereof, are hereby required to present the same, duly verified, to us, the undersigned Commissioners of Estimate and Assessment, at our office, fourteenth floor, Nos. 90 and 92 West Broadway, Borough of Manhattan, in The City of New York, with such affidavits or other proofs as the said owners or claimants may desire, within twenty days after the date of this notice.

And we, the said Commissioners, will be in attendance at our said office on the 13th day of February, 1906, at 12.30 o'clock in the afternoon of that day, to hear the said parties and persons in relation thereto. And at such time and place, and at such further or other time and place as we may appoint, we will hear such owners in relation thereto and examine the proofs of such claimant or claimants, or such additional proofs and allegations as may then be offered by such owner, or on behalf of The City of New York.

Dated Borough of Manhattan, New York City, January 12, 1906.

FREDERICK ST. JOHN,
MICHAEL B. STANTON,
ALBERT B. HARDY,
Commissioners.

JOHN P. DUNN,
Clerk.
j12,f5

SUPREME COURT.—SECOND DEPARTMENT.

SECOND JUDICIAL DISTRICT.

In the matter of the application and petition of Seth Low, Edward M. Grout, Alexander E. Orr, Charles Stewart Smith, Morris K. Jesup, John H. Starin, Woodbury Langdon and John Claflin, constituting the Board of Rapid Transit Railroad Commissioners of The City of New York, for and on behalf of said City, for the appointment of Commissioners of Appraisal under chapter 4 of the Laws of 1891, and the various statutes amendatory thereof and supplemental thereto, relative to acquiring a perpetual underground right, easement and right of way under Joralemon street, from a point therein, between the East river and Furman street to its intersection with Fulton street; Fulton street, from its intersection with Joralemon street to its intersection with Flatbush avenue; Flatbush avenue, from its intersection with Fulton street to a point at or near its intersection with Atlantic avenue; Fulton street, from its intersection with Joralemon street to its intersection with Court street; Court street, from its intersection with Joralemon street to its intersection with Fulton street.

NOTICE IS HEREBY GIVEN THAT THE report of H. B. Hubbard, Thomas J. Redmond and T. Ellett Hodgskin, Commissioners of Appraisal herein, filed in the office of the Clerk of the County of Kings on the 6th day of January, 1906, will be presented to the Supreme Court for confirmation, or for such action as the Court may deem proper, at a Special Term of the Supreme Court for the hearing of motions, to be held at the County Court House, in the Borough of Brooklyn, on the 7th day of February, 1906, at the call of the calendar on that day, or as soon thereafter as counsel can be heard.

Dated New York, January 20, 1906.
JOHN J. DELANY,
Corporation Counsel.
j23,f8

SECOND DEPARTMENT.

In the matter of the application of George B. McClellan, Edward M. Grout, Alexander E. Orr, Charles Stewart Smith, Morris K. Jesup, John H. Starin, Woodbury Langdon and John Claflin, constituting the Board of Rapid Transit Railroad Commissioners of The City of New York, for and on behalf of said City, relative to amending its application heretofore made in the matter of acquiring a perpetual underground right, easement and right of way under Joralemon street, from a point therein between the East river and Furman street to its intersection with Fulton street; Fulton street, from its intersection with Joralemon street to its intersection with Atlantic avenue; Fulton street, from its intersection with Joralemon street to its intersection with Court street; Court street, from its intersection with Joralemon street to its intersection with Fulton street, by including in said proceeding certain additional underground right, easement and right of way in and through additional land under said streets or under some of said streets which are sought to be acquired by this amendment.

PURSUANT TO THE STATUTES IN such cases made and provided, notice is hereby given that an application will be made to the Supreme Court of the State of New York, at a Special Term of said Court to be held for the hearing of motions, at the County Court House in the Borough of Brooklyn on the 30th day of January, 1906, at the calling of the calendar on that day, or as soon thereafter as counsel can be heard, for an order amending the proceeding entitled "In the Matter of the Application and Petition of Seth Low, Edward M. Grout, Alexander E. Orr, Charles Stewart Smith, Morris K. Jesup, John H. Starin, Woodbury Langdon and John Claflin, constituting the Board of Rapid Transit Railroad Commissioners of The City of New York, for and on behalf of said City for the appointment of Commissioners of Appraisal under chapter 4 of the Laws of 1891, and the various statutes amendatory thereof and

supplementary thereto, relative to acquiring a perpetual underground right, easement and right of way under Joralemon street, from a point therein between the East river and Furman street to its intersection with Fulton street; Fulton street, from its intersection with Joralemon street to its intersection with Flatbush avenue; Flatbush avenue, from its intersection with Fulton street to a point at or near its intersection with Atlantic avenue; Fulton street, from its intersection with Joralemon street to its intersection with Court street; Court street, from its intersection with Joralemon street to its intersection with Fulton street," and the petition and order appointing Commissioners of Appraisal therein, heretofore duly entered and filed in the office of the Clerk of the County of Kings, on the 25th day of January, 1903, by including the additional lands shown on similar maps attached and approved by the Board of Rapid Transit Railroad Commissioners on the 13th day of October, 1905, and which said maps were filed, one in the office of the Chief Executive Department of The City of New York, having principal charge of the streets, on the 17th day of October, 1905; one in the office of the Register of the County of Kings, on the 16th day of December, 1905, and one in the office of the Board of Rapid Transit Railroad Commissioners, on the 17th day of October, 1905.

It is sought to obtain by this amendment a permanent and perpetual underground right, easement and right of way under a portion of the following streets: Joralemon street, from a point therein between the East river and Furman street to its intersection with Fulton street; Fulton street, from its intersection with Joralemon street to its intersection with Flatbush avenue; Flatbush avenue, from its intersection with Fulton street to a point at or near its intersection with Atlantic avenue, in the Borough of Brooklyn, as shown on said maps and memoranda thereon.

Dated New York, December 18, 1905.
JOHN J. DELANY,
Corporation Counsel,
No. 2 Tryon Row,
New York City.
d10,22,26,29,j2,5,9,12,16,19,23,26,30

SECOND DEPARTMENT.

In the matter of the application of The City of New York relative to acquiring title to MONTROSE AVENUE, from Union avenue to Broadway, in the Sixteenth Ward, in the Borough of Brooklyn, The City of New York.

NOTICE IS HEREBY GIVEN THAT William J. Carr and Joseph H. Gleisch were appointed by an order of the Supreme Court, made and entered herein on the 13th day of June, 1905, and duly filed in the office of the Clerk of Kings County, a copy of which order was filed in the office of the Register of the County of Kings on the 14th day of June, 1905, and John Finley, appointed by an order of the Supreme Court, made and entered herein on the 6th day of July, 1905, and duly filed in the office of the Clerk of Kings County, a copy of which order was filed in the office of the Register of the County of Kings on the 19th day of July, 1905, and indexed in the Index of Conveyances in Section No. 8, Block No. 2265, Commissioners of Estimate and Assessment for the purpose of making a just and equitable estimate of the loss or damage, if any, to the respective owners, lessees, parties and persons entitled to or interested in the lands and premises to be taken for the purpose of opening the said street or avenue, as particularly described in the petition of The City of New York, filed with said order in the office of the Clerk of Kings County, and of performing the trusts and duties required of us by title 4 of chapter 17 of the Charter of The City of New York, and the acts or parts of acts supplementary thereto or amendatory thereof.

All parties and persons interested in the lands and premises taken or to be taken for the purpose of opening said street or avenue, or affected thereby, and having any claim or demand on account thereof, are hereby required to present the same, duly verified, to us, the undersigned Commissioners of Estimate and Assessment, at our office in the Bureau of Street Openings of the Law Department, No. 166 Montague street, Borough of Brooklyn, in The City of New York, with such affidavits or other proofs as the said owner or claimants may desire, within twenty days after date of this notice.

And we, the said Commissioners, will be in attendance at our said office on the 19th day of February, 1906, at 3 o'clock in the afternoon of that day, to hear the said parties and persons in relation thereto; and at such time and place, and at such further or other time and place as we may appoint, we will hear such owners in relation thereto, and examine proofs of such claimant or claimants, or such additional proofs and allegations as may then be offered by such owner or on behalf of The City of New York.

Dated Borough of Brooklyn, The City of New York, January 23, 1906.

WILLIAM J. CARR,
JOHN FINLEY,
JOSEPH H. GLEISCH,
Commissioners.

JAMES F. QUIGLEY,
Clerk.
j22,f14

SECOND DEPARTMENT.

In the matter of the application of The City of New York relative to acquiring title to the widening of ROEBLING STREET, 20 feet on its westerly side, from the Bridge Plaza at South Fourth street to Union avenue, in the Thirteenth and Fourteenth Wards, in the Borough of Brooklyn, The City of New York.

NOTICE IS HEREBY GIVEN THAT WE, the undersigned, were appointed by an order of the Supreme Court, made and entered herein on the 13th day of June, 1905, and duly filed in the office of the Clerk of Kings County, a copy of which order was filed in the office of the Register of the County of Kings on the 14th day of June, 1905, and indexed in the Index of Conveyances in Section No. 8, Block Nos. 2292, 2299, 2306, 2313, 2321, 2329, 2337, 2345, 2353, 2367, 2382, 2393, 2394, 2407, 2419, 2432, Commissioners of Estimate and Assessment for the purpose of making a just and equitable estimate of the loss and damage, if any, to the respective owners, lessees, parties and persons entitled to or interested in the lands and premises to be taken for the purpose of opening the said street or avenue, as particularly described in the petition of The City of New York, filed with said order in the office of the Clerk of Kings County, and of performing the trusts and duties required of us by title 4 of chapter 17 of the Charter of The City of New York, and the acts or parts of acts supplementary thereto or amendatory thereof.

All parties and persons interested in the lands and premises taken or to be taken for the purpose of opening said street or avenue, or affected thereby, and having any claim or demand on account thereof, are hereby required to present the same, duly verified, to us, the undersigned Commissioners of Estimate and Assessment, at our office in the Bureau of Street Openings of the Law Department, No. 166 Montague street, Borough of Brooklyn, in The City of New York, with such affidavits or other proofs as the said owner or claimants may desire, within twenty days after date of this notice.

count thereof, are hereby required to present the same, duly verified, to us, the undersigned Commissioners of Estimate and Assessment, at our office in the Bureau of Street Openings of the Law Department, No. 166 Montague street, Borough of Brooklyn, in The City of New York, with such affidavits or other proofs as the said owner or claimants may desire, within twenty days after the date of this notice.

And we, the said Commissioners, will be in attendance at our said office on the 15th day of February, 1906, at 3 o'clock in the afternoon of that day, to hear the said parties and persons in relation thereto; and at such time and place, and at such further or other time and place as we may appoint, we will hear such owners in relation thereto, and examine proofs of such claimant or claimants, or such additional proofs and allegations as may then be offered by such owner or on behalf of The City of New York.

Dated Borough of Brooklyn, The City of New York, January 22, 1906.

PETER F. LYNAN,
JAMES L. MADIGAN,
JAMES McCABE,
Commissioners.

JAMES F. QUIGLEY,
Clerk.

j22,f14

SECOND DEPARTMENT.

In the matter of the application of The City of New York relative to acquiring title, wherever the same has not been heretofore acquired, to the lands, tenements and hereditaments required for the opening and extending of TWELFTH AVENUE (although not yet named by proper authority), from Jackson avenue to Flushing avenue, in the First Ward, Borough of Queens, in The City of New York.

NOTICE IS HEREBY GIVEN THAT BY an order of the Supreme Court of the State of New York, bearing date the 1st day of December, 1905, and duly entered on the 18th day of December, 1905, B. Frank Wood, Theodore F. Archer and Clinton T. Roe were appointed Commissioners of Estimate and Assessment in the above-entitled proceeding.

Notice is further given, pursuant to the statute in such case made and provided, that the said B. Frank Wood, Theodore F. Archer and Clinton T. Roe will attend at a Special Term of said Court for the hearing of motions, to be held in the County Court House, in the Borough of Brooklyn, City of New York, on the 24th day of January, 1906, at the opening of the Court on that day, for the purpose of being examined under oath by the Corporation Counsel of The City of New York, or by any person having an interest in said proceeding, as to their qualifications to act as such Commissioners of Estimate and Assessment in this proceeding.

Dated JANUARY 12, 1906.
JOHN J. DELANY,
Corporation Counsel.
j12,24

SECOND DEPARTMENT.

In the matter of the application of The City of New York, relative to acquiring title, wherever the same has not been heretofore acquired, to HULL AVENUE (although not yet named by proper authority), from Montgomery avenue to Mueller street, in the Second Ward, Borough of Queens, City of New York.

PURSUANT TO THE STATUTES IN SUCH cases made and provided, notice is hereby given that an application will be made to the Supreme Court of the State of New York, Second Department, at a Special Term of said Court, to be held for the hearing of motions, in the County Court-house, in the County of Kings, in the Borough of Brooklyn, in The City of New York, on Wednesday, the 24th day of January, 1906, at the opening of the Court on that day, or as soon thereafter as counsel can be heard thereon, for the appointment of Commissioners of Estimate and Assessment in the above-entitled matter. The nature and extent of the improvement hereby intended is the acquisition of title by The City of New York, for the use of the public, to all the lands and premises, with the buildings thereon and the appurtenances thereto belonging, required for the opening of a certain street or avenue known as Hull avenue, from Montgomery avenue to Mueller street, in the Second Ward, Borough of Queens, City of New York, being the following-described lots, pieces or parcels of land, viz.:

Beginning at a point formed by the intersection of the easterly line of Montgomery avenue with the southerly line of Hull avenue, as the same is laid down on the map of that portion of the Second Ward, Borough of Queens, City of New York, as adopted by the Board of Estimate and Apportionment, November 13, 1903.

1st. Running thence northerly for sixty (60) feet along the easterly line of Montgomery avenue to the northerly line of Hull avenue;

2d. Thence easterly deflecting to the right ninety degrees (90°) for two thousand eight hundred eleven and twenty-seven hundredths (2,811.27) feet along the northerly line of Hull avenue to the westerly line of Clark avenue;

3d. Thence easterly deflecting to the right twenty-eight degrees fifty-seven minutes and fifty seconds (28° 57' 50") for sixty-two and eighty-one hundredths (62.81) feet along the northerly line of Hull avenue to the easterly line of Clark avenue;

4th. Thence easterly deflecting to the right eighteen degrees twenty-seven minutes and five seconds (18° 27' 05") for three thousand five hundred forty-two and thirty-five hundredths (3,542.35) feet along the northerly line of Hull avenue to the westerly line of Willow avenue;

5th. Thence northerly deflecting to the left ninety-four degrees twenty-three minutes and fifty-five seconds (94° 23' 55") for sixty and eight-tenths (60.8) feet along the westerly line of Willow avenue to the northwesterly line of Hull avenue;

6th. Thence northeasterly deflecting to the right fifty-five degrees nineteen minutes and thirteen seconds (55° 19' 13") for one thousand seven hundred forty-one and thirty-six hundredths (1,741.36) feet along the northwesterly line of Hull avenue to the westerly line of Mueller street;

7th. Thence southerly deflecting to the right one hundred twenty-two degrees twenty-four minutes and forty-eight seconds (122° 24' 48") for fifty-nine and twenty-three hundredths (59.23) feet along the westerly line of Mueller street to the southeasterly line of Hull avenue;

8th. Thence southwesterly deflecting to the right fifty-seven degrees thirty-five minutes and twelve seconds (57° 35' 12") for one thousand six hundred eighty-seven and eight-hundredths (1,687.08) feet along the southeasterly line of Hull avenue to the easterly line of Willow avenue;

9th. Thence southerly deflecting to the left fifty-five degrees nineteen minutes and thirteen seconds (55° 19' 13") for eighty-four and ninety-two hundredths (84.92) feet along the easterly line of Willow avenue to the southerly line of Hull avenue;

10th. Thence westerly deflecting to the right ninety-four degrees twenty-three minutes and fifty-five seconds (94° 23' 55") for three thousand five hundred ninety-five and thirty-two hundredths

(3,595.32) feet along the southerly line of Hull avenue to the easterly line of Clark avenue;

11th. Thence westerly deflecting to the left twenty-seven degrees thirty-seven minutes and two seconds (27° 37' 02") for sixty-seven and two-hundredths (67.02) feet along the southerly line of Hull avenue to the westerly line of Clark avenue;

12th. Thence westerly for two thousand eight hundred twenty-three and seventy-six hundredths (2,823.76) feet along the southerly line of Hull avenue to the easterly line of Montgomery avenue, the point of beginning.

Hull avenue, from Montgomery avenue to Mueller street, is shown on a certain map entitled "Topographical Map showing a street system and grades of that portion of the Second Ward (Town of Newtown), Borough of Queens, bounded by Jackson avenue, Fisk avenue, Grand street, Long Island Railroad, Dry Harbor road, Cooper avenue, Myrtle avenue, Manhattan Beach Railroad, Brooklyn Borough Line and First Ward boundary line," prepared under authority of section 439 of the Greater New York Charter, as amended, and filed in the offices of the President of the Borough of Queens, the Clerk of the County of Queens and the Corporation Counsel of The City of New York, on or about the 10th day of December, 1903.

Dated New York, January 12, 1906.
JOHN J. DELANY,
Corporation Counsel,
No. 2 Tryon Row,
Borough of Manhattan,
New York City.
j12,24

SECOND DEPARTMENT.

In the matter of the application of The City of New York, relative to acquiring title, wherever the same has not been heretofore acquired, to the lands, tenements and hereditaments required for the opening and widening of WEST FARMS ROAD (although not yet named by proper authority), from the Bronx river to Westchester creek, in the Twenty-fourth Ward, Borough of The Bronx, City of New York.

NOTICE IS HEREBY GIVEN THAT, BY an order of the Supreme Court of the State of New York, bearing date the 16th day of December, 1905, and duly entered on the 28th day of December, 1905, William H. Birchall, George P. Baisley and Peter A. Sheil were appointed Commissioners of Estimate and Assessment in the above-entitled proceeding.

Notice is further given, pursuant to the statute in such case made and provided, that the said William H. Birchall, George P. Baisley and Peter A. Sheil will attend at a Special Term of said Court for the hearing of motions, to be held in the County Court-house, in the Borough of Brooklyn, City of New York, on the 24th day of January, 1906, at the opening of the Court on that day, for the purpose of being examined under oath by the Corporation Counsel of The City of New York, or by any person having an interest in said proceeding, as to their qualifications to act as such Commissioners of Estimate and Assessment in this proceeding.

Dated JANUARY 12, 1906.
JOHN J. DELANY,
Corporation Counsel.
j12,24

SECOND DEPARTMENT.

In the matter of the application of The City of New York, relative to acquiring title, wherever the same has not been heretofore acquired, to the lands, tenements and hereditaments required for the opening and extending of SEA VIEW AVENUE (although not yet named by proper authority), from Richmond avenue to Southfield Boulevard, in the Fourth Ward, Borough of Richmond, City of New York.

NOTICE IS HEREBY GIVEN THAT, BY an order of the Supreme Court of the State of New York, bearing date the 1st day of December, 1905, and duly entered on the 18th day of December, 1905, William M. Mullen, Wallace M. Loos and Augustus Acker were appointed Commissioners of Estimate and Assessment in the above-entitled proceeding.

Notice is further given, pursuant to the statute in such case made and provided, that the said William M. Mullen, Wallace M. Loos and Augustus Acker will attend at a Special Term of said Court for the hearing of motions, to be held in the County Court-house, in the Borough of Brooklyn, City of New York, on the 24th day of January, 1906, at the opening of the Court on that day, for the purpose of being examined under oath by the Corporation Counsel of The City of New York, or by any person having an interest in said proceeding, as to their qualifications to act as such Commissioners of Estimate and Assessment in this proceeding.

Dated JANUARY 12, 1906.
JOHN J. DELANY,
Corporation Counsel.
j12,24

SECOND DEPARTMENT.

In the matter of the application of The City of New York, relative to acquiring title, wherever the same has not been heretofore acquired, to PERRY AVENUE (although not yet named by proper authority), from Clark avenue to Mueller street, in the Second Ward, Borough of Queens, City of New York.

PURSUANT TO THE STATUTES IN SUCH cases made and provided, notice is hereby given that an application will be made to the Supreme Court of the State of New York, Second Department, at a Special Term of said Court, to be held for the hearing of motions, in the County Court House, in the County of Kings, in the Borough of Brooklyn, in The City of New York, on Wednesday, the 24th day of January, 1906, at the opening of the Court on that day, or as soon thereafter as counsel can be heard thereon, for the appointment of Commissioners of Estimate and Assessment in the above-entitled matter. The nature and extent of the improvement hereby intended is the acquisition of title by The City of New York, for the use of the public, to all the lands and premises, with the buildings thereon and the appurtenances thereto belonging, required for the opening of a certain street or avenue known as Perry avenue, from Clark avenue to Mueller street, in the Second Ward, Borough of Queens, City of New York, being the following-described lots, pieces or parcels of land, viz.:

Beginning at a point formed by the intersection of the easterly line of Clark avenue with the southerly line of Perry avenue, as the same is laid down on the map of that portion of the Second Ward, Borough of Queens, City of New York, as adopted by the Board of Estimate and Apportionment November 13, 1903:

1st. Running thence northerly for fifty and one hundredth (50.01) feet along the easterly line of Clark avenue to the northerly line of Perry avenue;

2d. Thence easterly deflecting to the right ninety-one degrees eight minutes and fifty-five seconds (91° 08' 55") for three thousand five hundred seventy and sixty-six hundredths (3,570.66) feet along the northerly line of Perry avenue to the westerly line of Willow avenue;

3d. Thence easterly deflecting to the right twelve degrees thirty-eight minutes and forty-three seconds (12° 38' 43") for fifty-two and three-tenths (52.3) feet along the northerly line of Perry avenue to the easterly line of Willow avenue;

4th. Thence northeasterly deflecting to the left fifty-one degrees forty-three minutes and twenty-five seconds (51° 43' 25") for one thousand seven hundred twelve and seventy-three hundredths (1,712.73) feet along the northwesterly line of Perry avenue to the westerly line of Mueller street;

5th. Thence southerly deflecting to the right one hundred twenty-two degrees twenty-four minutes forty-eight seconds (122° 24' 48") for fifty-nine and twenty-three hundredths (59.23) feet along the westerly line of Mueller street to the southeasterly line of Perry avenue;

6th. Thence southwesterly deflecting to the right fifty-seven degrees thirty-five minutes and twelve seconds (57° 35' 12") for one thousand seven hundred fifteen and fifty-eight hundredths (1,715.58) feet along the southeasterly line of Perry avenue to the easterly line of Willow avenue;

7th. Thence westerly deflecting to the right sixty-two degrees eight minutes and eighteen seconds (62° 08' 18") for fifty-six and thirty-five hundredths (56.35) feet along the southerly line of Perry avenue to the westerly line of Willow avenue;

8th. Thence westerly for three thousand five hundred seventy-three and five-tenths (3,573.5) feet along the southerly line of Perry avenue to the easterly line of Clark avenue, the point of beginning.

Perry avenue, from Clark avenue to Mueller street, is shown on a certain map entitled "Topographical map showing a street system and grades of that portion of the Second Ward (Town of Newtown), Borough of Queens, bounded by Jackson avenue, Fisk avenue, Grand street, Long Island Railroad, Dry Harbor road, Cooper avenue, Myrtle avenue, Manhattan Beach Railroad, Brooklyn Borough line and First Ward boundary line," prepared under authority of section 439 of the Greater New York Charter, as amended, and filed in the offices of the President of the Borough of Queens, the Clerk of the County of Queens and the Corporation Counsel of The City of New York, on or about the 10th day of December, 1903.

Dated New York, January 12, 1906.
JOHN J. DELANY,
Corporation Counsel,
No. 2 Tryon Row,
Borough of Manhattan,
New York City.
j12,24

SECOND DEPARTMENT.

In the matter of the application of The City of New York, relative to acquiring title, wherever the same has not been heretofore acquired, to BLEECKER STREET (although not yet named by proper authority), from Brooklyn Borough line to Forest avenue, in the Second Ward, Borough of Queens, City of New York.

PURSUANT TO THE STATUTES IN SUCH cases made and provided, notice is hereby given that an application will be made to the Supreme Court of the State of New York, Second Department, at a Special Term of said Court, to be held for the hearing of motions, in the County Court House, in the County of Kings, in the Borough of Brooklyn, in The City of New York, on Wednesday, the 24th day of January, 1906, at the opening of the Court on that day, or as soon thereafter as counsel can be heard thereon, for the appointment of Commissioners of Estimate and Assessment in the above-entitled matter. The nature and extent of the improvement hereby intended is the acquisition of title by The City of New York, for the use of the public, to all the lands and premises, with the buildings thereon and the appurtenances thereto belonging, required for the opening of a certain street or avenue known as Blecker street, from Brooklyn Borough line to Forest avenue, in the Second Ward, Borough of Queens, City of New York, being the following-described lots, pieces or parcels of land, viz.:

Beginning at a point formed by the intersection of the line between the Boroughs of Brooklyn and Queens, as the same is laid down on the map of that portion of the Second Ward, Borough of Queens, City of New York, as adopted by the Board of Estimate and Apportionment November 13, 1903:

1st. Running thence westerly for sixty-four and four hundredths (64.04) feet along the line between the Boroughs of Brooklyn and Queens to the westerly line of Blecker street;

2d. Thence northerly deflecting to the right sixty-nine degrees forty minutes and thirty-three seconds (69° 40' 33") for one thousand seven hundred sixty-nine and six-tenths (1,769.6) feet along the westerly line of Blecker street to the southerly line of Woodward avenue;

3d. Thence northerly deflecting to the left seven minutes and four seconds (7' 4") for sixty and five hundredths (60.05) feet along the westerly line of Blecker street to the northerly line of Woodward avenue;

4th. Thence northerly deflecting to the left one minute and five seconds (1' 5") for four hundred thirty-eight and seventy-three hundredths (438.73) feet along the westerly line of Blecker street to the southerly line of Fairview avenue;

5th. Thence northerly deflecting to the right one degree fourteen minutes and forty-four seconds (1° 14' 44") for sixty and six hundredths (60.06) feet along the westerly line of Blecker street to the northerly line of Fairview avenue;

6th. Thence northerly deflecting to the left one degree six minutes and thirty-five seconds (1° 6' 35") for one thousand three hundred two and fifty-six hundredths (1,302.56) feet along the westerly line of Blecker street to the southerly line of Forest avenue;

7th. Thence easterly deflecting to the right one hundred and twenty-three degrees two minutes and twenty seconds (123° 2' 20") for seventy-one and sixty-three hundredths (71.63) feet along the southerly line of Forest avenue to the easterly line of Blecker street;

8th. Thence southerly deflecting to the right fifty-six degrees fifty-seven minutes and forty seconds (56° 57' 40") for one thousand two hundred sixty-three and five-tenths (1,263.5) feet along the easterly line of Blecker street to the northerly line of Fairview avenue;

9th. Thence southerly deflecting to the right one degree six minutes and thirty-five seconds (1° 6' 35") for sixty and six hundredths (60.06) feet along the easterly line of Blecker street to the southerly line of Fairview avenue;

10th. Thence southerly deflecting to the left one degree fourteen minutes and forty-four seconds (1° 14' 44") for four hundred thirty-eight and seventy-three hundredths (438.73) feet along the easterly line of Blecker street to the northerly line of Woodward avenue;

11th. Thence southerly deflecting to the right one minute and five seconds (1' 5") for sixty and five hundredths (60.05) feet along the easterly line of Blecker street to the southerly line of Woodward avenue;

12th. Thence southerly for one thousand seven hundred ninety-one and ninety-nine hundredths (1,791.99) feet along the easterly line of Blecker

street to the line between the Boroughs of Brooklyn and Queens, the point of beginning.

Blecker street, from Brooklyn Borough line to Forest avenue, is shown on a certain map entitled "Topographical Map showing a street system and grades of that portion of the Second Ward (Town of Newtown), Borough of Queens, bounded by Jackson avenue, Fisk avenue, Grand street, Long Island Railroad, Dry Harbor road, Cooper avenue, Myrtle avenue, Manhattan Beach Railroad, Brooklyn Borough line and First Ward boundary line," prepared under authority of section 439 of the Greater New York Charter, as amended, and filed in the offices of the President of the Borough of Queens, the Clerk of the County of Queens and the Corporation Counsel of The City of New York, on or about the 10th day of December, 1903.

Dated New York, January 12, 1906.
JOHN J. DELANY,
Corporation Counsel,
No. 2 Tryon Row,
Borough of Manhattan,
New York City.
j12,24

SECOND DEPARTMENT.

In the matter of the application of The City of New York relative to acquiring title, wherever the same has not been heretofore acquired, to HILL STREET (although not yet named by proper authority), from Railroad avenue to Clermont avenue, in the Second Ward, Borough of Queens, City of New York.

PURSUANT TO THE STATUTES IN such cases made and provided, notice is hereby given that an application will be made to the Supreme Court of the State of New York, Second Department, at a Special Term of said Court, to be held for the hearing of motions, in the County Court House, in the County of Kings, in the Borough of Brooklyn, in The City of New York, on Wednesday, the 24th day of January, 1906, at the opening of the Court on that day, or as soon thereafter as counsel can be heard thereon, for the appointment of Commissioners of Estimate and Assessment in the above-entitled matter. The nature and extent of the improvement hereby intended is the acquisition of title by The City of New York, for the use of the public, to all the lands and premises, with the buildings thereon and the appurtenances thereto belonging, required for the opening of a certain street or avenue known as Hill street, from Railroad avenue to Clermont avenue, in the Second Ward, Borough of Queens, City of New York, being the following-described lots, pieces or parcels of land, viz.:

Beginning at a point formed by the intersection of the westerly line of Clermont avenue with the southerly line of Hill street, as the same is laid down on the map of that portion of the Second Ward, Borough of Queens, City of New York, as adopted by the Board of Estimate and Apportionment November 13, 1903:

1st. Running thence northerly for fifty and sixteen hundredths (50.16) feet along the westerly line of Clermont avenue to the northerly line of Hill street;

2d. Thence westerly deflecting to the left eighty-five degrees, twenty-two minutes and forty seconds (85° 22' 40") for two thousand nineteen and nine-tenths (2,019.9) feet along the northerly line of Hill street to the easterly line of High street;

3d. Thence westerly deflecting to the right twenty-six degrees thirty-three minutes and fifty-seven seconds (26° 33' 57") for sixty-seven and eight hundredths (67.08) feet along the northerly line of Hill street to the westerly line of High street;

4th. Thence westerly deflecting to the left twenty-six degrees thirty-three minutes and fifty-seven seconds (26° 33' 57") for four hundred and fourteen and seventy-seven hundredths (414.77) feet along the northerly line of Hill street to the easterly line of the right of way of the Long Island Railroad;

5th. Thence southerly deflecting to the left one hundred and fifteen degrees fifty minutes and fifty-seven seconds (115° 50' 57") for sixty and sixty-one hundredths (60.61) feet along the easterly line of the right of way of the Long Island Railroad to the southerly line of Hill street;

6th. Thence easterly deflecting to the left sixty-five degrees nine minutes and three seconds (65° 9' 3") for three hundred eighty-nine and twenty-nine hundredths (389.29) feet along the southerly line of Hill street to the westerly line of High street;

7th. Thence easterly deflecting to the right twenty-two degrees thirty-seven minutes and fourteen seconds (22° 37' 14") for sixty-five (65) feet along the southerly line of Hill street to the easterly line of High street;

8th. Thence easterly for two thousand twenty-three and ninety-five hundredths (2,023.95) feet along the southerly line of Hill street to the westerly line of Clermont avenue, the point of beginning.

Hill street, from Railroad avenue to Clermont avenue, is shown on a certain map entitled "Topographical map showing a street system and grades of that portion of the Second Ward (Town of Newtown), Borough of Queens, bounded by Jackson avenue, Fisk avenue, Grand street, Long Island Railroad, Dry Harbor road, Cooper avenue, Myrtle avenue, Manhattan Beach Railroad, Brooklyn Borough line and First Ward boundary line," prepared under authority of section 439 of the Greater New York Charter, as amended, and filed in the offices of the President of the Borough of Queens, the Clerk of the County of Queens and the Corporation Counsel of The City of New York, on or about the 10th day of December, 1903.

Dated New York, January 12, 1906.
JOHN J. DELANY,
Corporation Counsel,
No. 2 Tryon Row,
Borough of Manhattan,
New York City.
j12,24

SECOND DEPARTMENT.

In the matter of the application of The City of New York relative to acquiring title, wherever the same has not been heretofore acquired, to BROAD STREET (although not yet named by proper authority), from Pacific street to Borden avenue, in the Second Ward, Borough of Queens, City of New York.

PURSUANT TO THE STATUTES IN such cases made and provided, notice is hereby given that an application will be made to the Supreme Court of the State of New York, Second Department, at a Special Term of said Court, to be held for the hearing of motions, in the County Court House, in the County of Kings, in the Borough of Brooklyn, in The City of New York, on Wednesday, the 24th day of January, 1906, at the opening of the Court on that day, or as soon thereafter as counsel can be heard thereon, for the appointment of Commissioners of Estimate and Assessment in the above-entitled matter. The nature and extent of the improvement hereby intended is the acquisition of title by The City of New York, for the use of the public, to all the lands and premises, with the buildings thereon and the appurtenances thereto belonging, required for the open-

ing of a certain street or avenue known as Broad street, from Pacific street to Borden avenue, in the Second Ward, Borough of Queens, City of New York, being the following-described lots, pieces or parcels of land, viz.:

Beginning at a point formed by the intersection of the northerly line of Borden avenue with the westerly line of Broad street, as the same is laid down on the map of that portion of the Second Ward, Borough of Queens, City of New York, as adopted by the Board of Estimate and Apportionment November 13, 1903.

1st. Running thence easterly for sixty-four and eighty-nine hundredths (64.89) feet along the northerly line of Borden avenue to the easterly line of Broad street;

2d. Thence southerly deflecting to the right sixty-seven degrees thirty-six minutes and eighteen seconds (67° 36' 18") for three thousand six hundred eighty-seven and forty-seven hundredths (3,687.47) feet along the easterly line of Broad street to the northerly line of James street;

3d. Thence southerly deflecting to the right four degrees thirty-six minutes and eight seconds (4° 36' 08") for fifty and eighteen hundredths (50.18) feet along the easterly line of Broad street to the southerly line of James street;

4th. Thence southerly deflecting to the right six degrees eight minutes and eighteen seconds (6° 08' 18") for five hundred and thirty and eighteen hundredths (530.18) feet along the easterly line of Broad street to the northerly line of Mount Olivet avenue;

5th. Thence southerly deflecting to the right twenty-nine degrees fifty-nine minutes and thirty seconds (29° 59' 30") for fifty-seven and seventy-two hundredths (57.72) feet along the easterly line of Broad street to the southerly line of Mount Olivet avenue;

6th. Thence southerly deflecting to the left forty-seven degrees forty-eight minutes and fifty-six seconds (47° 48' 56") for three hundred ninety-one and eighty-six hundredths (391.86) feet along the easterly line of Broad street;

7th. Thence southeasterly deflecting to the left twenty-four degrees forty-eight minutes and thirty-seven seconds (24° 48' 37") for one hundred and two and seventy-five hundredths (102.75) feet along the northerly line of Broad street to the southerly line of Pacific street;

8th. Thence westerly deflecting to the right one hundred and fourteen degrees forty-eight minutes and thirty-seven seconds (114° 48' 37") for fifty-five and eight hundredths (55.08) feet along the southerly line of Pacific street to the northeasterly line of the right of way of the Long Island Railroad;

9th. Thence northwesterly deflecting to the right sixty-five degrees eleven minutes and twenty-three seconds (65° 11' 23") for ninety and sixty-three hundredths (90.63) feet along the northeasterly line of the right of way of the Long Island Railroad;

10th. Thence northerly deflecting to the right twenty-four degrees forty-eight minutes and thirty-seven seconds (24° 48' 37") for four hundred eighty-eight and ninety-five hundredths (488.95) feet along the westerly line of Broad street to the southerly line of Mount Olivet avenue;

11th. Thence northerly deflecting to the right forty degrees fifty-eight minutes and forty-one seconds (40° 58' 41") for fifty-four and thirty-seven hundredths (54.37) feet along the westerly line of Broad street to the northerly line of Mount Olivet avenue;

12th. Thence northerly deflecting to the left twenty-three degrees nine minutes and fifteen seconds (23° 09' 15") for five hundred eighteen and fifty-eight hundredths (518.58) feet along the westerly line of Broad street to the southerly line of James street;

13th. Thence northerly deflecting to the left four degrees fifty-two minutes and forty-eight seconds (4° 52' 48") for fifty and twenty-eight hundredths (50.28) feet along the westerly line of Broad street to the northerly line of James street;

14th. Thence northerly for three thousand seven hundred twelve and thirty-nine hundredths (3,712.39) feet along the westerly line of Broad street to the northerly line of Borden avenue, the point of beginning.

Broad street, from Pacific street to Borden avenue, is shown on a certain map entitled "Topographical map showing a street system and grades of that portion of the Second Ward (Town of Newtown), Borough of Queens, bounded by Jackson avenue, Fisk avenue, Grand street, Long Island Railroad, Dry Harbor road, Cooper avenue, Myrtle avenue, Manhattan Beach Railroad, Brooklyn Borough line and First Ward boundary line," prepared under authority of section 439 of the Greater New York Charter, as amended, and filed in the offices of the President of the Borough of Queens, the Clerk of the County of Queens and the Corporation Counsel of The City of New York on or about the 10th day of December, 1903.

Dated New York, January 12, 1906.

JOHN J. DELANY,
Corporation Counsel,
No. 2 Tryon Row,
Borough of Manhattan,
City of New York.
j12,24

SECOND DEPARTMENT.

In the matter of the application of The City of New York, relative to acquiring title, wherever the same has not been heretofore acquired, to HARRIS AVENUE (although not yet named by proper authority), from Jackson avenue to Vernon avenue, in the First Ward, Borough of Queens, City of New York.

PURSUANT TO THE STATUTES IN SUCH cases made and provided, notice is hereby given that an application will be made to the Supreme Court of the State of New York, Second Department, at a Special Term of said Court, to be held for the hearing of motions, in the County Court-house, in the County of Kings, in the Borough of Brooklyn, in the City of New York, on Wednesday, the 24th day of January, 1906, at the opening of the Court on that day, or as soon thereafter as counsel can be heard thereon, for the appointment of Commissioners of Estimate and Assessment in the above-entitled matter. The nature and extent of the improvement hereby intended is the acquisition of title by The City of New York, for the use of the public, to all the lands and premises, with the buildings thereon and the appurtenances thereto belonging, required for the opening of a certain street or avenue known as Harris avenue, from Jackson avenue to Vernon avenue, in the First Ward, Borough of Queens, City of New York, being the following-described lots, pieces or parcels of land, viz.:

Beginning at a point formed by the intersection of the easterly line of Vernon avenue with the southerly line of Harris avenue, as the same is laid down on the Commissioner's Map of Long Island City, pursuant to chapter 765, Laws of 1871, and filed in the office of the Clerk of the County of Queens, at Jamaica, April 25, 1873;

Running thence northerly for eighty (80) feet along the easterly line of Vernon avenue to the northerly line of Harris avenue;

Thence easterly deflecting to the right ninety degrees (90°) for two hundred (200) feet along the northerly line of Harris avenue to the westerly line of Hamilton street;

Thence southerly deflecting to the right ninety degrees (90°) for eighty (80) feet along the westerly line of Hamilton street to the southerly line of Harris avenue;

Thence westerly for two hundred (200) feet along the southerly line of Harris avenue to the easterly line of Vernon avenue, the point of beginning.

Parcel "B."

Beginning at a point formed by the intersection of the easterly line of Hamilton street with the southerly line of Harris avenue;

Running thence northerly for eighty (80) feet along the easterly line of Hamilton street to the northerly line of Harris avenue;

Thence easterly deflecting to the right ninety degrees (90°) for two thousand four hundred three and sixty-four hundredths (2,403.64) feet along the northerly line of Harris avenue to the westerly line of Crescent;

Thence southerly deflecting to the right ninety-one degrees forty-three minutes and forty seconds (91° 43' 40") for eighty and four hundredths (80.04) feet along the westerly line of Crescent to the southerly line of Harris avenue;

Thence westerly for two thousand four hundred one and twenty-eight hundredths (2,401.28) feet along the southerly line of Harris avenue to the easterly line of Hamilton street, the point of beginning.

Parcel "C."

Beginning at a point formed by the intersection of the easterly line of Crescent with the southerly line of Harris avenue;

Running thence northerly for ninety-two and fourteen hundredths (92.14) feet along the easterly line of Crescent to the northerly line of Harris avenue;

Thence easterly deflecting to the right one hundred nineteen degrees forty-four minutes and forty seconds (119° 44' 40") for five hundred eight and thirty-seven hundredths (508.37) feet along the northerly line of Harris avenue to the westerly line of Jackson avenue;

Thence southerly deflecting to the right ninety degrees (90°) for eighty (80) feet along the westerly line of Jackson avenue to the southerly line of Harris avenue;

Thence westerly for four hundred sixty-two and sixty-six hundredths (462.66) feet along the southerly line of Harris avenue to the easterly line of Crescent, the point of beginning.

Harris avenue is shown on the Commissioner's map of Long Island City, filed in the office of the County Clerk of Queens County, Jamaica, April 25, 1873.

Dated New York, January 12, 1906.

JOHN J. DELANY,
Corporation Counsel,
No. 2 Tryon Row,
Borough of Manhattan,
New York City.
j12,24

SECOND DEPARTMENT.

In the matter of the application of The City of New York, relative to acquiring title, wherever the same has not been heretofore acquired, to COLLINS AVENUE (although not yet named by proper authority), from Metropolitan avenue to Flushing avenue, in the Second Ward, Borough of Queens, City of New York.

PURSUANT TO THE STATUTES IN SUCH cases made and provided, notice is hereby given that an application will be made to the Supreme Court of the State of New York, Second Department, at a Special Term of said Court, to be held for the hearing of motions, in the County Court House, County of Kings, Borough of Brooklyn, in the City of New York, on Wednesday, the 24th day of January, 1906, at the opening of the Court on that day, or as soon thereafter as counsel can be heard thereon, for the appointment of Commissioners of Estimate and Assessment in the above-entitled matter. The nature and extent of the improvement hereby intended is the acquisition of title by The City of New York, for the use of the public, to all the lands and premises, with the buildings thereon and the appurtenances thereto belonging, required for the opening of a certain street or avenue known as Collins avenue, from Metropolitan avenue to Flushing avenue, in the Second Ward, Borough of Queens, City of New York, being the following-described lots, pieces or parcels of land, viz.:

Beginning at a point formed by the intersection of the southerly line of Flushing avenue with the westerly line of Collins avenue, as the same is laid down on the map of that portion of the Second Ward, Borough of Queens, City of New York, as adopted by the Board of Estimate and Apportionment, November 13, 1903.

1st. Running thence easterly for sixty-eight and eighty-seven hundredths (68.87) feet along the southerly line of Flushing avenue to the easterly line of Collins avenue;

2d. Thence southerly deflecting to the right one hundred nineteen degrees twenty-four minutes and nine seconds (119° 24' 09") for two thousand three hundred thirty-three (2,333) feet along the easterly line of Collins avenue to the northerly line of Metropolitan avenue;

3d. Thence westerly deflecting to the right one hundred two degrees, thirty-two minutes and fifty-nine seconds (102° 32' 59") for sixty-one and forty-seven hundredths (61.47) feet along the northerly line of Metropolitan avenue to the westerly line of Collins avenue;

4th. Thence northerly for two thousand two hundred eighty-five and eighty-three hundredths (2,285.83) feet along the westerly line of Collins avenue to the southerly line of Flushing avenue, the point of beginning.

Collins avenue, from Metropolitan avenue to Flushing avenue, is shown on a certain map entitled "Topographical map showing a street system and grades of that portion of the Second Ward (Town of Newtown), Borough of Queens, bounded by Jackson avenue, Fisk avenue, Grand street, Long Island Railroad, Dry Harbor road, Cooper avenue, Myrtle avenue, Manhattan Beach Railroad, Brooklyn Borough line and First Ward boundary line," prepared under authority of section 439 of the Greater New York Charter, as amended, and filed in the offices of the President of the Borough of Queens, the Clerk of the County of Queens and the Corporation Counsel of The City of New York, on or about the 10th day of December, 1903.

Dated New York, January 12, 1906.

JOHN J. DELANY,
Corporation Counsel,
No. 2 Tryon Row,
Borough of Manhattan,
City of New York.
j14,24

SECOND DEPARTMENT.

In the matter of the application of The City of New York, relative to acquiring title, wherever the same has not been heretofore acquired, to FOURTEENTH STREET (although not yet named by proper authority), from Broadway to Mitchell avenue, in the Third Ward, Borough of Queens, City of New York.

PURSUANT TO THE STATUTES IN SUCH cases made and provided, notice is hereby given that an application will be made to the Supreme Court of the State of New York, Second Department, at a Special Term of said Court, to

be held for the hearing of motions, in the County Court House, in the County of Kings, in the Borough of Brooklyn, in the City of New York, on Wednesday, the 24th day of January, 1906, at the opening of the Court on that day, or as soon thereafter as counsel can be heard thereon, for the appointment of Commissioners of Estimate and Assessment in the above-entitled matter. The nature and extent of the improvement hereby intended is the acquisition of title by The City of New York, for the use of the public, to all the lands and premises, with the buildings thereon and the appurtenances thereto belonging, required for the opening of a certain street or avenue known as Fourteenth street, from Broadway to Mitchell avenue, in the Third Ward, Borough of Queens, City of New York, being the following-described lots, pieces or parcels of land, viz.:

Beginning at a point formed by the intersection of the northerly line of Broadway with the easterly line of Fourteenth street, as the same is laid down on the map or plan of Ingleside and vicinity, Third Ward, Borough of Queens, City of New York, pursuant to chapter 466, Laws of 1901, approved by the Board of Estimate and Apportionment May 1, 1903.

1st. Running thence westerly for eighty-one and thirty-two hundredths (81.32) feet along the northerly line of Broadway to the westerly line of Fourteenth street;

2d. Thence northerly deflecting to the right seventy-nine degrees forty minutes and forty-one seconds (79° 40' 41") for one thousand three hundred ninety-three and fifteen hundredths (1,393.15) feet along the westerly line of Fourteenth street to the northerly line of Mitchell avenue;

3d. Thence easterly deflecting to the right ninety degrees (90°) for eighty (80) feet along the northerly line of Mitchell avenue to the easterly line of Fourteenth street;

4th. Thence southerly for one thousand four hundred seven and seventy-two hundredths (1,407.72) feet along the easterly line of Fourteenth street to the northerly line of Broadway, the point of beginning.

Fourteenth street, from Broadway to Mitchell avenue, is shown on a map entitled "Map or Plan of Ingleside and vicinity, Third Ward (formerly Town of Flushing), Borough of Queens, City of New York," showing the street system and grades prepared by the President of the Borough of Queens under authority of chapter 466 of the Laws of 1901, and filed in the offices of the President of the Borough of Queens, the Corporation Counsel and the Clerk of the County of Queens on or about the 9th day of October, 1903.

Dated New York, January 12, 1906.

JOHN J. DELANY,
Corporation Counsel,
No. 2 Tryon Row,
Borough of Manhattan,
New York City.
j12,24

SECOND DEPARTMENT.

In the matter of the application of The City of New York, relative to acquiring title, wherever the same has not been heretofore acquired, to VAN ALST AVENUE (although not yet named by proper authority), from Hoyt avenue to Winthrop avenue, in the First Ward, Borough of Queens, City of New York, as shown on a map or plan adopted by the Board of Estimate and Apportionment on June 23, 1905, and approved by the Mayor on July 11, 1905.

PURSUANT TO THE STATUTES IN SUCH cases made and provided, notice is hereby given that an application will be made to the Supreme Court of the State of New York, Second Department, at a Special Term of said Court, to be held for the hearing of motions, in the County Court House, in the County of Kings, in the Borough of Brooklyn, in the City of New York, on Wednesday, the 24th day of January, 1906, at the opening of the Court on that day, or as soon thereafter as counsel can be heard thereon, for the appointment of Commissioners of Estimate and Assessment in the above-entitled matter. The nature and extent of the improvement hereby intended is the acquisition of title by The City of New York, for the use of the public, to all the lands and premises, with the buildings thereon and the appurtenances thereto belonging, required for the opening of a certain street or avenue known as Van Alst avenue, from Hoyt avenue to Winthrop avenue, in the First Ward, Borough of Queens, City of New York, being the following-described lots, pieces or parcels of land, viz.:

Beginning at a point formed by the intersection of the northerly line of Hoyt avenue with the easterly line of Van Alst avenue, as the same is laid down on the Commissioners' map of Long Island City, pursuant to chapter 765, Laws of 1871, and filed in the office of the Clerk of the County of Queens, at Jamaica, April 25, 1873.

1st. Running thence westerly for one hundred and eight-tenths (100.8) feet along the northerly line of Hoyt avenue to the westerly line of Van Alst avenue;

2d. Thence northerly deflecting to the right ninety-seven degrees fourteen minutes and sixteen seconds (97° 14' 16") for four thousand six hundred fourteen and ninety-six hundredths (4,614.96) feet along the westerly line of Van Alst avenue to the southerly line of Winthrop avenue;

3d. Thence easterly deflecting to the right ninety degrees (90°) for one hundred (100) feet along the southerly line of Winthrop avenue to the easterly line of Van Alst avenue;

4th. Thence southerly for four thousand six hundred and two and twenty-six hundredths (4,602.26) feet along the easterly line of Van Alst avenue to the northerly line of Hoyt avenue, to the point of beginning.

Van Alst avenue is shown on the Commissioners' Map of Long Island City, filed in the office of the Clerk of the County of Queens, at Jamaica, Long Island, on April 25, 1873; and Van Alst avenue, from Hoyt avenue to Winthrop avenue, is shown on a map entitled "Plan showing a change in the map of The City of New York, Borough of Queens, by altering the lines of Van Alst avenue, from Hoyt avenue to Winthrop avenue, as laid down on the Commissioners' Map of Long Island City, pursuant to chapter 765, Laws of 1871, and approved April 25, 1873." The said map was filed in the office of the President of the Borough of Queens, the Clerk of the County of Queens and the Corporation Counsel of The City of New York on or about October 24, 1905.

Dated New York, January 12, 1906.

JOHN J. DELANY,
Corporation Counsel,
No. 2 Tryon Row,
Borough of Manhattan,
New York City.
j12,24

SECOND DEPARTMENT.

In the matter of the application of The City of New York, relative to acquiring title, wherever the same has not been heretofore acquired, to FURMAN AVENUE (although not yet named by proper authority), from Maspeth avenue to Flushing avenue, in the Second Ward, Borough of Queens, City of New York.

PURSUANT TO THE STATUTES IN SUCH cases made and provided, notice is hereby given that an application will be made to the Supreme Court of the State of New York, Second Department, at a Special Term of said Court, to be held for the hearing of motions, in the County Court House, in the County of Kings, in the Borough of Brooklyn, in the City of New York, on Wednesday, the 24th day of January, 1906, at the opening of the Court on that day, or as soon thereafter as counsel can be heard thereon, for the appointment of Commissioners of Estimate and Assessment in the above-entitled matter. The nature and extent of the improvement hereby intended is the acquisition of title by The City of New York, for the use of the public, to all the lands and premises, with the buildings thereon and the appurtenances thereto belonging, required for the opening of a certain street or avenue known as Furman avenue, from Maspeth avenue to Flushing avenue, in the Second Ward, Borough of Queens, City of New York, being the following-described lots, pieces or parcels of land, viz.:

Beginning at a point formed by the intersection of the southerly line of Maspeth avenue with the western line of Furman avenue, as the same is laid down on the map of that portion of the Second Ward, Borough of Queens, City of New York, as adopted by the Board of Estimate and Apportionment November 13, 1903.

1st. Running thence easterly for sixty and two hundredths (60.02) feet along the southerly line of Maspeth avenue to the easterly line of Furman avenue;

2d. Thence southerly deflecting to the right ninety-one degrees thirty-three minutes and forty-nine seconds (91° 33' 49") for one thousand two hundred seventy-three and fifty-two hundredths (1,273.52) feet along the easterly line of Furman avenue to the northerly line of Grand street;

3d. Thence southerly deflecting to the left fifteen minutes and nine seconds (15' 09") for eighty (80) feet along the easterly line of Furman avenue to the southerly line of Grand street;

4th. Thence southerly deflecting to the left two degrees thirteen minutes and four seconds (2° 13' 04") for one thousand two hundred thirty-eight and eighty-eight hundredths (1,238.88) feet along the easterly line of Furman avenue to the southerly line of Flushing avenue;

5th. Thence westerly deflecting to the right sixty-two degrees fifteen minutes and fifty-three seconds (62° 15' 53") for sixty-seven and seventy-nine hundredths (67.79) feet along the southerly line of Flushing avenue to the westerly line of Furman avenue;

6th. Thence northerly deflecting to the right one hundred seventeen degrees forty-four minutes and seven seconds (117° 44' 07") for one thousand two hundred seventy-three and two hundredths (1,273.02) feet along the westerly line of Furman avenue to the southerly line of Grand street;

7th. Thence northerly deflecting to the right two degrees thirteen minutes and four seconds (2° 13' 04") for eighty (80) feet along the westerly line of Furman avenue to the northerly line of Grand street;

8th. Thence northerly for one thousand two hundred seventy-one and eighty-eight hundredths (1,271.88) feet along the westerly line of Furman avenue to the southerly line of Maspeth avenue, the point of beginning.

Furman avenue, from Maspeth avenue to Flushing avenue, is shown on a certain map entitled "Topographical Map showing a street system and grades of that portion of the Second Ward (Town of Newtown), Borough of Queens, bounded by Jackson avenue, Fisk avenue, Grand street, Long Island Railroad, Dry Harbor road, Cooper avenue, Myrtle avenue, Manhattan Beach Railroad, Brooklyn Borough line and First Ward boundary line," prepared under authority of section 439 of the Greater New York Charter, as amended, and filed in the offices of the President of the Borough of Queens, the Clerk of the County of Queens and the Corporation Counsel of The City of New York on or about the 10th day of December, 1903.

Dated New York, January 12, 1906.

JOHN J. DELANY,
Corporation Counsel,
No. 2 Tryon Row,
Borough of Manhattan,
New York City.
j12,24

SECOND DEPARTMENT.

In the matter of the application of The City of New York, relative to acquiring title, wherever the same has not been heretofore acquired, to GATES AVENUE (although not yet named by proper authority), from Woodward avenue to Fresh Pond road, in the Second Ward, Borough of Queens, City of New York.

PURSUANT TO THE STATUTES IN SUCH cases made and provided, notice is hereby given that an application will be made to the Supreme Court of the State of New York, Second Department, at a Special Term of said Court, to be held for the hearing of motions in the County Court House in the County of Kings, Borough of Brooklyn, in the City of New York, on Wednesday, the 24th day of January, 1906, at the opening of the Court on that day, or as soon thereafter as counsel can be heard thereon, for the appointment of Commissioners of Estimate and Assessment in the above-entitled matter. The nature and extent of the improvement hereby intended is the acquisition of title by The City of New York, for the use of the public, to all the lands and premises, with the buildings thereon and the appurtenances thereto belonging, required for the opening of a certain street or avenue known as Gates avenue, from Woodward avenue to Fresh Pond road, in the Second Ward, Borough of Queens, City of New York, being the following-described lots, pieces or parcels of land, viz.:

Beginning at a point formed by the intersection of the westerly line of Woodward avenue with the southerly line of Gates avenue, as the same is laid down on the map of that portion of the Second Ward, Borough of Queens, City of New York, as adopted by the Board of Estimate and Apportionment November 13, 1903.

1st. Running thence northerly for sixty and five hundredths (60.05) feet along the westerly line of Woodward avenue to the northerly line of Gates avenue;

2d. Thence easterly deflecting to the right ninety degrees one minute and five seconds (90° 1' 5") for sixty and five hundredths (60.05) feet along the northerly line of Gates avenue to the easterly line of Woodward avenue;

3d. Thence easterly deflecting to the left one minute and five seconds (1' 5") for four hundred thirty-six and twenty-six hundredths (436.26) feet along the northerly line of Gates avenue to the westerly line of Fairview avenue;

4th. Thence easterly deflecting to the right one degree fourteen minutes and twenty-three seconds (1° 14' 23") for sixty and six hundredths (60.06) feet along the northerly line of Gates avenue to the easterly line of Fairview avenue;

5th. Thence easterly deflecting to the left one degree six minutes and fourteen seconds (1° 6' 14") for six hundred fifty-six and five hundredths (656.05) feet along the northerly line of Gates avenue to the easterly line of Forest avenue;

6th. Thence easterly deflecting to the right fifty degrees one minute and thirty-six seconds (50° 01' 36")

1' 36") for seventy-one and thirty-two hundredths (71.32) feet along the northerly line of Gates avenue to the easterly line of Forest avenue;

7th. Thence easterly deflecting to the left fifteen degrees fourteen minutes and twenty-six seconds (15° 14' 26") for one thousand four hundred twenty-nine and seventy-two hundredths (1,429.72) feet along the northerly line of Gates avenue to the westerly line of Fresh Pond road;

8th. Thence southerly deflecting to the right seventy-nine degrees four minutes and twenty-six seconds (79° 4' 26") for sixty-one and sixteen hundredths (61.16) feet along the westerly line of Fresh Pond road to the southerly line of Gates avenue;

10th. Thence westerly deflecting to the right one hundred degrees fifty-five minutes and thirty-four seconds (100° 55' 34") for one thousand four hundred thirty-three and ninety-three hundredths (1,433.93) feet along the southerly line of Gates avenue to the easterly line of Forest avenue;

11th. Thence westerly deflecting to the right nine degrees thirty-three minutes and fourteen seconds (9° 33' 14") for sixty-eight and eighty-seven hundredths (68.87) feet along the southerly line of Gates avenue to the westerly line of Forest avenue;

12th. Thence westerly deflecting to the left forty-four degrees twenty minutes and twenty-four seconds (44° 20' 24") for six hundred twenty-four and forty-one hundredths (624.41) feet along the southerly line of Gates avenue to the easterly line of Fairview avenue;

13th. Thence westerly deflecting to the right one degree six minutes and fourteen seconds (1° 6' 14") for sixty and six hundredths (60.06) feet along the southerly line of Gates avenue to the westerly line of Fairview avenue;

14th. Thence westerly deflecting to the left one degree fourteen minutes and twenty-three seconds (1° 14' 23") for four hundred thirty-six and twelve hundredths (436.12) feet along the southerly line of Gates avenue to the easterly line of Woodward avenue;

15th. Thence westerly for sixty and five hundredths (60.05) feet along the southerly line of Gates avenue to the westerly line of Woodward avenue, the point of beginning.

Gates avenue, from Woodward avenue to Fresh Pond road, is shown on a certain map entitled "Topographical map showing a street system and grades of that portion of the Second Ward (Town of Newtown), Borough of Queens, bounded by Jackson avenue, Fisk avenue, Grand street, Long Island Railroad, Dry Harbor road, Cooper avenue, Myrtle avenue, Manhattan Beach Railroad, Brooklyn Borough line and First Ward boundary line," prepared under authority of section 439 of the Greater New York Charter, as amended, and filed in the offices of the President of the Borough of Queens, the Clerk of the County of Queens and the Corporation Counsel of The City of New York on or about the 10th day of December, 1903.

Dated New York, January 12, 1906.

JOHN J. DELANY,
Corporation Counsel,
No. 2 Tryon Row,
Borough of Manhattan,
New York City.
j12,24

SECOND DEPARTMENT.

In the matter of the application of The City of New York, relative to acquiring title, wherever the same has not been heretofore acquired, to HIGH STREET (although not yet named by proper authority), from Bielby street to Maspeth avenue, in the Second Ward, Borough of Queens, City of New York.

PURSUANT TO THE STATUTES IN SUCH cases made and provided, notice is hereby given that an application will be made to the Supreme Court of the State of New York, Second Department, at a Special Term of said Court, to be held for the hearing of motions in the County Court House in the County of Kings, Borough of Brooklyn, in The City of New York, on Wednesday, the 24th day of January, 1906, at the opening of the Court on that day, or as soon thereafter as counsel can be heard thereon, for the appointment of Commissioners of Estimate and Assessment in the above-entitled matter. The nature and extent of the improvement hereby intended is the acquisition of title by The City of New York, for the use of the public, to all the lands and premises, with the buildings thereon and the appurtenances thereto belonging, required for the opening of a certain street or avenue known as High street, from Bielby street to Maspeth avenue, in the Second Ward, Borough of Queens, City of New York, being the following-described lots, pieces or parcels of land, viz.:

Beginning at a point formed by the intersection of the southerly line of Maspeth avenue with the easterly line of High street, as the same is laid down on the map of that portion of the Second Ward, Borough of Queens, City of New York, as adopted by the Board of Estimate and Apportionment November 13, 1903.

1st. Running thence southerly for one thousand sixteen and forty-six hundredths (1,016.46) feet along the easterly line of High street to the northerly line of an unnamed street or avenue fifty (50) feet in width.

2d. Thence westerly deflecting to the right one hundred forty-eight degrees seventeen minutes and eleven seconds (148° 17' 11") for one hundred fourteen and fourteen hundredths (114.14) feet along the northerly line of said unnamed street or avenue to the westerly line of High street;

3d. Thence northerly deflecting to the right thirty-one degrees forty-two minutes and forty-nine seconds (31° 42' 49") for nine hundred thirty and thirty-eight hundredths (930.38) feet along the westerly line of High street to the southerly line of Maspeth avenue;

4th. Thence easterly for sixty-one (61) feet along the southerly line of Maspeth avenue to the easterly line of High street, the point of beginning.

High street, from Bielby street to Maspeth avenue, is shown on a certain map entitled "Topographical map showing a street system and grades of that portion of the Second Ward (Town of Newtown), Borough of Queens, bounded by Jackson avenue, Fisk avenue, Grand street, Long Island Railroad, Dry Harbor road, Cooper avenue, Myrtle avenue, Manhattan Beach Railroad, Brooklyn Borough line and First Ward boundary line," prepared under authority of section 439 of the Greater New York Charter, as amended, and filed in the offices of the President of the Borough of Queens, the Clerk of the County of Queens and the Corporation Counsel of The City of New York on or about the 10th day of December, 1903.

Dated New York, January 12, 1906.

JOHN J. DELANY,
Corporation Counsel,
No. 2 Tryon Row,
Borough of Manhattan,
New York City.
j12,24

SECOND DEPARTMENT.

In the matter of the application of The City of New York, relative to acquiring title, wherever the same has not been heretofore acquired, to CHARLES STREET (although not yet named by proper authority), from Rail-

road avenue to Clermont avenue, in the Second Ward, Borough of Queens, City of New York.

PURSUANT TO THE STATUTES IN SUCH cases made and provided, notice is hereby given that an application will be made to the Supreme Court of the State of New York, Second Department, at a Special Term of said Court, to be held for the hearing of motions in the County Court House, in the County of Kings, Borough of Brooklyn, in The City of New York, on Wednesday, the 24th day of January, 1906, at the opening of the Court on that day, or as soon thereafter as counsel can be heard thereon, for the appointment of Commissioners of Estimate and Assessment in the above-entitled matter. The nature and extent of the improvement hereby intended is the acquisition of title by The City of New York, for the use of the public, to all the lands and premises, with the buildings thereon and the appurtenances thereto belonging, required for the opening of a certain street or avenue known as Charles street, from Railroad avenue to Clermont avenue, in the Second Ward, Borough of Queens, City of New York, being the following-described lots, pieces or parcels of land, viz.:

Beginning at a point formed by the intersection of the westerly line of Clermont avenue with the northerly line of Charles street, as the same is laid down on the map of that portion of the Second Ward, Borough of Queens, City of New York, as adopted by the Board of Estimate and Apportionment November 13, 1903.

1st. Running thence southerly for fifty-one and four hundredths (51.04) feet along the westerly line of Clermont avenue to the southerly line of Charles street.

2d. Thence westerly deflecting to the right one hundred one degrees thirty-three minutes and forty-seven seconds (101° 33' 47") for two thousand two hundred eighty-nine and eight-tenths (2,289.8) feet along the southerly line of Charles street to the easterly line of the right-of-way of the Long Island Railroad;

3d. Thence northerly deflecting to the right sixty-two degrees twenty-nine minutes and twenty-eight seconds (62° 29' 28") for fifty-six and thirty-seven hundredths (56.37) feet along the right-of-way of the Long Island Railroad to the northerly line of Charles street.

4th. Thence easterly for two thousand three hundred five and six-tenths (2,305.6) feet along the northerly line of Charles street to the westerly line of Clermont avenue, the point of beginning.

Charles street, from Railroad avenue to Clermont avenue is shown on a certain map entitled "Topographical Map showing a street system and grades of that portion of the Second Ward (Town of Newtown), Borough of Queens, bounded by Jackson avenue, Fisk avenue, Grand street, Long Island Railroad, Dry Harbor road, Cooper avenue, Myrtle avenue, Manhattan Beach Railroad, Brooklyn Borough line and First Ward boundary line," prepared under authority of section 439 of the Greater New York Charter, as amended, and filed in the offices of the President of the Borough of Queens, the Clerk of the County of Queens and the Corporation Counsel of The City of New York, on or about the 10th day of December, 1903.

Dated New York, January 12, 1906.

JOHN J. DELANY,
Corporation Counsel,
No. 2 Tryon Row,
Borough of Manhattan,
New York City.
j12,24

SECOND DEPARTMENT.

In the matter of the application of The City of New York, relative to acquiring title, wherever the same has not been heretofore acquired, to REMSEN PLACE (although not yet named by proper authority), from Hull avenue to Grand street, in the Second Ward, Borough of Queens, City of New York.

PURSUANT TO THE STATUTES IN SUCH cases made and provided, notice is hereby given that an application will be made to the Supreme Court of the State of New York, Second Department, at a Special Term of said Court, to be held for the hearing of motions in the County Court House in the County of Kings, in the Borough of Brooklyn, in The City of New York, on Wednesday, the 24th day of January, 1906, at the opening of the Court on that day, or as soon thereafter as counsel can be heard thereon, for the appointment of Commissioners of Estimate and Assessment in the above-entitled matter. The nature and extent of the improvement hereby intended is the acquisition of title by The City of New York, for the use of the public, to all the lands and premises, with the buildings thereon and the appurtenances thereto belonging, required for the opening of a certain street or avenue known as Remsen place, from Hull avenue to Grand street, in the Second Ward, Borough of Queens, City of New York, being the following-described lots, pieces, or parcels of land, viz.:

Beginning at a point formed by the intersection of the northerly line of Grand street with the easterly line of Remsen place, as the same is laid down on the map of that portion of the Second Ward, Borough of Queens, City of New York, as adopted by the Board of Estimate and Apportionment, November 13, 1903.

1st. Running thence westerly for fifty (50) feet along the northerly line of Grand street to the westerly line of Remsen place;

2d. Thence northerly deflecting to the right eighty-nine degrees fifty-five minutes and ten seconds (89° 55' 10") for seven hundred two and two hundredths (702.02) feet along the westerly line of Remsen place to the southerly line of Hull avenue;

3d. Thence easterly deflecting to the right eighty-nine degrees fifty-nine minutes and thirty seconds (89° 59' 30") for fifty (50) feet along the southerly line of Hull avenue to the easterly line of Remsen place;

4th. Thence southerly for seven hundred and two and nine-hundredths (702.09) feet along the easterly line of Remsen place to the northerly line of Grand street, the point of beginning.

Remsen place, from Hull avenue to Grand street, is shown on a certain map, entitled "Topographical map, showing a street system and grades of that portion of the Second Ward (Town of Newtown), Borough of Queens, bounded by Jackson avenue, Fisk avenue, Grand street, Long Island Railroad, Dry Harbor road, Cooper avenue, Myrtle avenue, Manhattan Beach Railroad, Brooklyn Borough line and First Ward boundary line," prepared under authority of section 439 of the Greater New York Charter, as amended, and filed in the office of the President of the Borough of Queens, the Clerk of the County of Queens and the Corporation Counsel of The City of New York, on or about the 10th day of December, 1903.

Dated New York, January 12, 1906.

JOHN J. DELANY,
Corporation Counsel,
No. 2 Tryon Row,
Borough of Manhattan,
New York City.
j12,24

SECOND DEPARTMENT.

In the matter of the application of The City of New York, relative to acquiring title wherever the same has not been heretofore acquired, to GREENE AVENUE (or street) (although not yet named by proper authority), from Forest avenue to Grandview avenue, in the Second Ward, Borough of Queens, City of New York.

PURSUANT TO THE STATUTES IN SUCH cases made and provided, notice is hereby given that an application will be made to the Supreme Court of the State of New York, Second Department, at a Special Term of said Court, to be held for the hearing of motions, in the County Court House, in the County of Kings, in the Borough of Brooklyn, in The City of New York, on Wednesday, the 24th day of January, 1906, at the opening of the Court on that day, or as soon thereafter as counsel can be heard thereon, for the appointment of Commissioners of Estimate and Assessment in the above-entitled matter. The nature and extent of the improvement hereby intended is the acquisition of title by The City of New York, for the use of the public, to all the lands and premises, with the buildings thereon and the appurtenances thereto belonging, required for the opening of a certain street or avenue known as Greene avenue, from Forest avenue to Grandview avenue, in the Second Ward, Borough of Queens, City of New York, being the following-described lots, pieces or parcels of land, viz.:

Beginning at a point formed by the intersection of the westerly line of Forest avenue with the southerly line of Greene street, as the same is laid down on the map of that portion of the Second Ward, Borough of Queens, City of New York, as adopted by the Board of Estimate and Apportionment, November 13, 1903:

1st. Running thence northerly for seventy-one and sixty-three hundredths (71.63) feet along the westerly line of Forest avenue to the northerly line of Greene street;

2d. Thence westerly deflecting to the left one hundred twenty-three degrees two minutes and twenty seconds (123° 2' 20") for nine hundred eighty-one and forty-two hundredths (981.42) feet along the northerly line of Greene street to the westerly line of Grandview avenue;

3d. Thence southerly deflecting to the left ninety degrees six seconds (90° 6") for sixty and five hundredths (60.05) feet along the westerly line of Grandview avenue to the southerly line of Greene street;

4th. Thence easterly for nine hundred forty-two and thirty-six hundredths (942.36) feet along the southerly line of Greene street to the westerly line of Forest avenue, the point of beginning.

Greene avenue (or street), from Forest avenue to Grandview avenue, is shown on a certain map entitled "Topographical Map showing a street system and grades of that portion of the Second Ward (Town of Newtown), Borough of Queens, bounded by Jackson avenue, Fisk avenue, Grand street, Long Island Railroad, Dry Harbor road, Cooper avenue, Myrtle avenue, Manhattan Beach Railroad, Brooklyn Borough line and First Ward boundary line," prepared under authority of section 439 of the Greater New York Charter, as amended and filed in the offices of the President of the Borough of Queens, the Clerk of the County of Queens and the Corporation Counsel of The City of New York, on or about the 10th day of December, 1903.

Dated New York, January 12, 1906.

JOHN J. DELANY,
Corporation Counsel,
No. 2 Tryon Row,
Borough of Manhattan,
New York City.
j12,24

SECOND DEPARTMENT.

In the matter of the application of The City of New York, relative to acquiring title, wherever the same has not been heretofore acquired, to EMMA STREET (although not yet named by proper authority), from Flushing avenue to William street, in the Second Ward, Borough of Queens, City of New York.

PURSUANT TO THE STATUTES IN SUCH cases made and provided, notice is hereby given that an application will be made to the Supreme Court of the State of New York, Second Department, at a Special Term of said Court, to be held for the hearing of motions, in the County Court House, in the County of Kings, in the Borough of Brooklyn, in The City of New York, on Wednesday, the 24th day of January, 1906, at the opening of the Court on that day, or as soon thereafter as counsel can be heard thereon, for the appointment of Commissioners of Estimate and Assessment in the above-entitled matter. The nature and extent of the improvement hereby intended is the acquisition of title by The City of New York, for the use of the public, to all the lands and premises, with the buildings thereon and the appurtenances thereto belonging, required for the opening of a certain street or avenue known as Emma street, from Flushing avenue to William street, in the Second Ward, Borough of Queens, City of New York, being the following-described lots, pieces or parcels of land, viz.:

Beginning at a point formed by the intersection of the northwesterly line of Flushing avenue with the southwesterly line of Emma street as the same is laid down on the map of that portion of the Second Ward, Borough of Queens, City of New York, as adopted by the Board of Estimate and Apportionment November 13, 1903:

1st. Running thence northerly for fifty-one and eight-tenths (51.8) feet along the northwesterly line of Flushing avenue to the northerly line of Emma street;

2d. Thence southeasterly deflecting to the right seventy-four degrees fifty minutes and seven seconds (74° 50' 07") for one thousand thirty-one and twenty-nine hundredths (1,031.29) feet along the northerly line of Emma street to the southeasterly line of William street;

3d. Thence southwesterly deflecting to the right ninety degrees and one second (90° 01") for six and seventy-three hundredths (6.73) feet along the southeasterly line of William street to the northerly line of Metropolitan avenue;

4th. Thence westerly deflecting to the right fifty-seven degrees forty-seven minutes and forty-seven seconds (57° 47' 47") for eighty-one and two-tenths (81.2) feet along the northerly line of Metropolitan avenue to the southwesterly line of Emma street;

5th. Thence northwesterly for nine hundred seventy-six and fifteen hundredths (976.15) feet along the southwesterly line of Emma street to the northwesterly line of Flushing avenue, the point of beginning.

Emma street, from Flushing avenue to William street, is shown on a certain map entitled "Topographical map showing a street system and grades of that portion of the Second Ward (Town of Newtown), Borough of Queens, bounded by Jackson avenue, Fisk avenue, Grand street, Long Island Railroad, Dry Harbor road, Cooper avenue, Myrtle avenue, Manhattan Beach Railroad, Brooklyn Borough line and First Ward boundary line," prepared under authority of section 439 of the Greater New York Charter, as amended and filed in the offices of the President of the Borough of Queens, the Clerk of the County of Queens and the Corporation Counsel of The City

of New York, on or about the 10th day of December, 1903.

Dated New York, January 12, 1906.

JOHN J. DELANY,
Corporation Counsel,
No. 2 Tryon Row,
Borough of Manhattan,
New York City.
j12,24

SECOND DEPARTMENT.

In the matter of the application of The City of New York, relative to acquiring title, wherever the same has not been heretofore acquired, to certain lands and premises required for an easement for the purpose of a sewer outlet over and in the private property at the foot of NAUTILUS STREET, in the Fourth Ward, Borough of Richmond, City of New York.

PURSUANT TO THE STATUTES IN SUCH cases made and provided, notice is hereby given that an application will be made to the Supreme Court of the State of New York, Second Department, at a Special Term of said Court, to be held for the hearing of motions, in the County Court House, in the County of Kings, in the Borough of Brooklyn, in The City of New York, on Wednesday, the 24th day of January, 1906, at the opening of the Court on that day, or as soon thereafter as counsel can be heard thereon, for the appointment of Commissioners of Estimate and Assessment in the above-entitled matter. The nature and extent of the improvement hereby intended is the acquisition of title by The City of New York, for the use of the public, to all the lands and premises, with the buildings thereon and the appurtenances thereto belonging, required for an easement for the purpose of a sewer outlet over and in the private property at the foot of Nautilus street, in the Fourth Ward, Borough of Richmond, City of New York, being the following described lots, pieces or parcels of land, viz.:

Beginning at a point at the northeasterly end of the northwesterly line of Nautilus street at a distance of about 727 feet northeasterly from the intersection of the northeasterly line of New York avenue with the northwesterly line of Nautilus street.

1. Thence northeasterly, deflecting 53 minutes 36 seconds to the right from said northeasterly line of the property of the New York State Quarantine Boarding Station and its extension, a distance of 775 feet, more or less, to the pierhead-line approved by the Secretary of War June 21, 1889.

2. Thence southeasterly along said pierhead-line to a point which is 10 feet distant from the southeasterly line of the property of the New York State Quarantine Boarding Station and its extension, measured perpendicularly thereto.

3. Thence southwesterly parallel to the southeasterly line of the property of the New York State Quarantine Boarding Station and its extension before mentioned, a distance of 775 feet more or less to the northeasterly line of Nautilus street.

4. Thence northwesterly along the northeasterly line of Nautilus street a distance of 10 feet to the point or place of beginning, and is shown on a certain map entitled "Plan showing location, size and grades of sewers in that part of the Arrochar Watershed, designated District No. 6A, in the Fourth Ward, Borough of Richmond, City of New York," prepared by the President of the Borough of Richmond, under authority of chapter 466 of the Laws of 1901, and filed in the offices of the President of the Borough of Richmond; the Clerk of the County of Richmond and the Corporation Counsel of The City of New York on or about the 12th day of January, 1904, and also on a certain map entitled "Map or plan showing lands through or over which it is necessary to acquire an easement for the purpose of a sewer outlet at the foot of Nautilus street, in the Fourth Ward, Borough of Richmond, City of New York," and filed in the office of the President of the Borough of Richmond, the Clerk of the County of Richmond and the Corporation Counsel of The City of New York on or about the 28th day of December, 1905.

Dated New York, January 12, 1906.

JOHN J. DELANY,
Corporation Counsel,
No. 2 Tryon Row,
Borough of Manhattan,
New York City.
j12,24

SECOND DEPARTMENT.

In the matter of the application of The City of New York, relative to acquiring title, wherever the same has not been heretofore acquired, to the lands and premises required for the opening and extending of the PUBLIC PARK along the shore of the East river, between Barclay street and the bulkhead line of the East river, and from Hoyt avenue to Ditmars avenue, in the First Ward, Borough of Queens, City of New York, as laid out by a resolution of the Board of Estimate and Apportionment on June 17, 1904, and approved by the Mayor on August 2, 1904.

PURSUANT TO THE STATUTES IN SUCH cases made and provided, notice is hereby given that an application will be made to the Supreme Court of the State of New York, Second Department, at a Special Term of said Court, to be held for the hearing of motions, in the County Court House, in the County of Kings, in the Borough of Brooklyn, in The City of New York, on Wednesday, the 24th day of January, 1906, at the opening of the Court on that day, or as soon thereafter as counsel can be heard thereon, for the appointment of Commissioners of Estimate and Assessment in the above-entitled matter. The nature and extent of the improvement hereby intended is the acquisition of title by The City of New York, for the use of the public, to all the lands and premises, with the buildings thereon and the appurtenances thereto belonging, required for the opening and extending of the public park along the shore of the East river, between Barclay street and the bulkhead line in the East river, and from Hoyt avenue to Ditmars avenue, in the First Ward, Borough of Queens, City of New York, as laid out by a resolution of the Board of Estimate and Apportionment on June 17, 1904, and approved by the Mayor on August 2, 1904, being the following-described lots, pieces or parcels of land, viz.:

Beginning at a point formed by the intersection of the southerly line of Ditmars avenue with the westerly line of Barclay street as the same is laid down by the Long Island City Commissioners' map, and running thence southerly along the westerly line of Barclay street 2,873.89 feet to the northerly line of Hoyt avenue; thence westerly along the northerly line of Hoyt avenue 1,013.5 feet to the United States bulkhead or pierhead line established February 15, 1902; thence northerly along the bulkhead line 3,012.16 feet to the southerly line of Ditmars avenue; thence easterly along the southerly line of Ditmars avenue 765.52 feet to the westerly line of Barclay street, the place of beginning.

The public park along the shore of the East river, between Barclay street and the bulkhead

line in the East river, and from Hoyt avenue to Ditmars avenue, is shown on a certain map entitled "Map showing proposed park, bounded by Hoyt avenue, Ditmars avenue, Barclay street and East river, in the First Ward, Borough of Queens, City of New York," which map was filed in the offices of the President of the Borough of Queens, the Clerk of the County of Queens and the Corporation Counsel of The City of New York, on or about October 18, 1904.

Dated New York, January 12, 1906.

JOHN J. DELANY,
Corporation Counsel,
No. 2 Tryon Row,
Borough of Manhattan,
New York City.
j12,24

SECOND DEPARTMENT.

In the matter of the application of The City of New York, relative to acquiring title, wherever the same has not been heretofore acquired, to STATE STREET (although not yet named by proper authority), from Murray lane to Seventeenth street, in the Third Ward, Borough of Queens, City of New York.

PURSUANT TO THE STATUTES IN SUCH cases made and provided, notice is hereby given that an application will be made to the Supreme Court of the State of New York, Second Department, at a Special Term of said Court, to be held for the hearing of motions in the County Court House, in the County of Kings, in the Borough of Brooklyn, in The City of New York, on Wednesday, the 24th day of January, 1906, at the opening of the Court on that day, or as soon thereafter as counsel can be heard thereon, for the appointment of Commissioners of Estimate and Assessment in the above-entitled matter. The nature and extent of the improvement hereby intended is the acquisition of title by The City of New York, for the use of the public, to all the lands and premises, with the buildings thereon and the appurtenances thereto belonging, required for the opening of a certain street or avenue known as State street, from Murray lane to Seventeenth street, in the Third Ward, Borough of Queens, City of New York, being the following-described lots, pieces or parcels of land, viz.:

Beginning at a point formed by the intersection of the westerly line of Murray street with the southerly line of State street, as the same is laid down on the map or plan of Ingleside and vicinity, Third Ward, Borough of Queens, City of New York, pursuant to chapter 466, Laws of 1901, approved by the Board of Estimate and Apportionment May 1, 1903.

1st. Running thence northerly for seventy and seventy-five hundredths (75.75) feet along the westerly line of Murray street to the northerly line of State street;

2. Thence easterly deflecting to the right ninety-eight degrees twenty-one minutes and sixteen seconds (98° 21' 16") for seventy and seventy-five hundredths (75.75) feet along the northerly line of State street to the easterly line of Murray street;

3d. Thence easterly deflecting to the left thirty-four minutes and sixteen seconds (34' 16") for one thousand three hundred and ninety-five and ninety-eight hundredths (1,395.98) feet along the northerly line of State street to the easterly line of Seventeenth street;

4th. Thence southerly deflecting to the right ninety degrees (90°) for seventy (70) feet along the easterly line of Seventeenth street to the southerly line of State street;

5th. Thence westerly deflecting to the right ninety degrees (90°) for one thousand three hundred eighty-six and six-tenths (1,386.6) feet along the southerly line of State street to the easterly line of Murray street;

6th. Thence westerly for seventy and seventy-three hundredths (70.73) feet along the southerly line of State street to the westerly line of Murray street, the point of beginning.

State street, from Murray lane to Seventeenth street, is shown on a map entitled "Map or Plan of Ingleside and Vicinity, Third Ward (formerly Town of Flushing), Borough of Queens, City of New York," showing the street system and grades prepared by the President of the Borough of Queens under authority of chapter 466 of the Laws of 1901, and filed in the offices of the President of the Borough of Queens, the Corporation Counsel and the Clerk of the County of Queens on or about the 9th day of October, 1903.

Dated New York, January 12, 1906.

JOHN J. DELANY,
Corporation Counsel,
No. 2 Tryon Row,
Borough of Manhattan,
New York City.
j12,24

SECOND DEPARTMENT.

In the matter of the application of The City of New York, relative to acquiring title, wherever the same has not been heretofore acquired, to SIXTEENTH STREET (although not yet named by proper authority), from Broadway to Mitchell avenue, in the Third Ward, Borough of Queens, City of New York.

PURSUANT TO THE STATUTES IN SUCH cases made and provided, notice is hereby given that an application will be made to the Supreme Court of the State of New York, Second Department, at a Special Term of said Court, to be held for the hearing of motions in the County Court House, in the County of Kings, in the Borough of Brooklyn, in The City of New York, on Wednesday, the 24th day of January, 1906, at the opening of the Court on that day, or as soon thereafter as counsel can be heard thereon, for the appointment of Commissioners of Estimate and Assessment in the above-entitled matter. The nature and extent of the improvement hereby intended is the acquisition of title by The City of New York, for the use of the public, to all the lands and premises, with the buildings thereon and the appurtenances thereto belonging, required for the opening of a certain street or avenue known as Sixteenth street, from Broadway to Mitchell avenue, in the Third Ward, Borough of Queens, City of New York, being the following-described lots, pieces or parcels of land, viz.:

Beginning at a point formed by the intersection of the northerly line of Broadway with the easterly line of Sixteenth street, as the same is laid down on the map or plan of Ingleside and vicinity, Third Ward, Borough of Queens, pursuant to chapter 466, Laws of 1901, approved by the Board of Estimate and Apportionment May 1, 1903.

1st. Running thence westerly for sixty-three and six hundredths (63.06) feet along the northerly line of Broadway to the westerly line of Sixteenth street;

2d. Thence northerly deflecting to the right seventy-two degrees four minutes and twenty-two seconds (72° 04' 22") for one thousand five hundred fifty-eight and sixty-four hundredths (1,558.64) feet along the westerly line of Sixteenth street to the northerly line of Mitchell avenue;

3d. Thence easterly deflecting to the right ninety degrees (90°) for sixty (60) feet along the northerly line of Mitchell avenue to the easterly line of Sixteenth street;

4th. Thence southerly for one thousand five hundred seventy-eight and five hundredths (1,578.05) feet along the easterly line of Sixteenth street to the northerly line of Broadway, the point of beginning.

Sixteenth street, from Broadway to Mitchell avenue, is shown on a map entitled "Map or Plan of Ingleside and Vicinity, Third Ward (formerly Town of Flushing), Borough of Queens, City of New York," showing the street system and grades prepared by the President of the Borough of Queens, under authority of chapter 466 of the Laws of 1901, and filed in the offices of the President of the Borough of Queens, the Corporation Counsel and the Clerk of the County of Queens on or about the 9th day of October, 1903.

Dated New York, January 12, 1906.

JOHN J. DELANY,
Corporation Counsel,
No. 2 Tryon Row,
Borough of Manhattan,
New York City.
j12,24

SECOND DEPARTMENT.

In the matter of the application of The City of New York, relative to acquiring title, wherever the same has not been heretofore acquired, to EIGHTEENTH STREET (although not yet named by proper authority), from Cypress avenue to Broadway, in the Third Ward, Borough of Queens, City of New York.

PURSUANT TO THE STATUTES IN SUCH cases made and provided, notice is hereby given that an application will be made to the Supreme Court of the State of New York, Second Department, at a Special Term of said Court, to be held for the hearing of motions in the County Court House, in the County of Kings, in the Borough of Brooklyn, in The City of New York, on Wednesday, the 24th day of January, 1906, at the opening of the Court on that day, or as soon thereafter as counsel can be heard thereon, for the appointment of Commissioners of Estimate and Assessment in the above-entitled matter. The nature and extent of the improvement hereby intended is the acquisition of title by The City of New York, for the use of the public, to all the lands and premises, with the buildings thereon and the appurtenances thereto belonging, required for the opening of a certain street or avenue known as Eighteenth street, from Cypress avenue to Broadway, in the Third Ward, Borough of Queens, City of New York, being the following-described lots, pieces or parcels of land, viz.:

Beginning at a point formed by the intersection of the southerly line of Broadway with the westerly line of Eighteenth street, as the same is laid down on the map or plan of Ingleside and vicinity, Third Ward, Borough of Queens, City of New York, pursuant to chapter 466, Laws of 1901, approved by the Board of Estimate and Apportionment May 1, 1903.

1st. Running thence easterly for sixty-three and seven hundredths (63.07) feet along the southerly line of Broadway to the easterly line of Eighteenth street;

2d. Thence southerly deflecting to the right seventy-two degrees three minutes and thirty-three seconds (72° 03' 33") for one thousand six hundred ten and five-tenths (1,610.5) feet along the easterly line of Eighteenth street to the southerly line of Cypress avenue;

3d. Thence westerly deflecting to the right ninety degrees (90°) for sixty (60) feet along the southerly line of Cypress avenue to the westerly line of Eighteenth street;

4th. Thence northerly for one thousand six hundred twenty-nine and ninety-three hundredths (1,629.93) feet along the westerly line of Eighteenth street to the southerly line of Broadway, the point of beginning.

Eighteenth street, from Cypress avenue to Broadway, is shown on a map entitled "Map or Plan of Ingleside and Vicinity, Third Ward (formerly Town of Flushing), Borough of Queens, City of New York," showing the street system and grades prepared by the President of the Borough of Queens, under authority of chapter 466 of the Laws of 1901, and filed in the offices of the President of the Borough of Queens, the Corporation Counsel and the Clerk of the County of Queens on or about the 9th day of October, 1903.

Dated New York, January 12, 1906.

JOHN J. DELANY,
Corporation Counsel,
No. 2 Tryon Row,
Borough of Manhattan,
New York City.
j12,24

SECOND DEPARTMENT.

In the matter of the application of The City of New York, relative to acquiring title, wherever the same has not been heretofore acquired, to CYPRESS AVENUE (although not yet named by proper authority), from Brooklyn Borough line to Cooper street, in the Second Ward, Borough of Queens, City of New York.

PURSUANT TO THE STATUTES IN SUCH cases made and provided, notice is hereby given that an application will be made to the Supreme Court of the State of New York, Second Department, at a Special Term of said Court, to be held for the hearing of motions in the County Court House, in the County of Kings, in the Borough of Brooklyn, in The City of New York, on Wednesday, the 24th day of January, 1906, at the opening of the Court on that day, or as soon thereafter as counsel can be heard thereon, for the appointment of Commissioners of Estimate and Assessment in the above-entitled matter. The nature and extent of the improvement hereby intended is the acquisition of title by The City of New York, for the use of the public, to all the lands and premises, with the buildings thereon and the appurtenances thereto belonging, required for the opening of a certain street or avenue known as Cypress avenue, from Brooklyn Borough line to Cooper street, in the Second Ward, Borough of Queens, City of New York, being the following-described lots, pieces or parcels of land, viz.:

Beginning at a point formed by the intersection of the line between the Boroughs of Brooklyn and Queens with the southerly line of Cypress avenue, as the same is laid down on the map of that portion of the Second Ward, Borough of Queens, City of New York, as adopted by the Board of Estimate and Apportionment, November 13, 1903.

1st. Running thence northwesterly for two hundred one and sixty-nine hundredths (201.69) feet along the line between the Boroughs of Brooklyn and Queens to the northerly line of Cypress avenue;

2d. Thence southeasterly deflecting to the right one hundred and fifty-nine degrees forty minutes and twenty-eight seconds (159° 40' 28") for three thousand two hundred fifty-seven and seventy-eighth hundredths (3,257.78) feet along the northerly line of Cypress avenue to the northerly line of Myrtle avenue;

3d. Thence southeasterly deflecting to the right one degree forty-six minutes and forty-seven seconds (1° 46' 47") for one hundred and sixty-one (161) feet along the northerly line of Cypress avenue to the southeasterly line of Jefferson avenue;

4th. Thence southeasterly deflecting to the left one degree forty-six minutes and forty-seven seconds (1° 46' 47") for one thousand eight hundred thirty and eighty-four hundredths (1,830.84) feet along the northerly line of Cypress avenue to the northerly line of Summerfield street;

5th. Thence southeasterly deflecting to the right three degrees thirty-three minutes and seventeen seconds (3° 33' 17") for sixty and twenty-six hundredths (60.26) feet along the northerly line of Cypress avenue to the southeasterly line of Summerfield street;

6th. Thence southeasterly deflecting to the right six degrees thirty-three minutes and fifty-eight seconds (6° 33' 58") for four hundred and seventy-nine and eighty-nine hundredths (479.89) feet along the northerly line of Cypress avenue to the southeasterly line of Cooper street;

7th. Thence southeasterly deflecting to the right seventy-eight degrees thirty-four minutes and fifty-three seconds (78° 34' 53") for sixty-one and twenty-six hundredths (61.26) feet along the southeasterly line of Cooper street to the southeasterly line of Cypress avenue;

8th. Thence northwesterly deflecting to the right one hundred one degree twenty-five minutes and seven seconds (101° 25' 7") for four hundred ninety and nine hundredths (490.09) feet along the southeasterly line of Cypress avenue to the southeasterly line of Summerfield street;

9th. Thence northwesterly deflecting to the left six degrees thirty-two minutes and eight seconds (6° 32' 8") for fifty and twenty-two hundredths (50.22) feet along the southeasterly line of Cypress avenue to the northerly line of Myrtle avenue;

10th. Thence northwesterly deflecting to the left three degrees thirty-five minutes and seven seconds (3° 35' 7") for one thousand nine hundred fifty-eight and thirty-two hundredths (1,958.32) feet along the southeasterly line of Cypress avenue to the southerly line of Myrtle avenue;

11th. Thence northwesterly deflecting to the left two degrees forty-nine minutes and thirty-nine seconds (2° 49' 39") for one hundred one and fifty-three hundredths (101.53) feet along the southeasterly line of Cypress avenue to the northerly line of Myrtle avenue;

12th. Thence northwesterly for three thousand two and five hundredths (3,002.05) feet along the southeasterly line of Cypress avenue to the line between the Boroughs of Brooklyn and Queens, the point of beginning.

Cypress avenue, from Brooklyn Borough line to Cooper street, is shown on a certain map entitled "Topographical Map showing a street system of grades of that portion of the Second Ward (Town of Newtown), Borough of Queens, bounded by Jackson avenue, Fisk avenue, Grand street, Long Island Railroad, Dry Harbor road, Cooper avenue, Myrtle avenue, Manhattan Beach Railroad, Brooklyn Borough line and First Ward boundary line," prepared under authority of section 439 of the Greater New York Charter as amended and filed in the offices of the President of the Borough of Queens, the Clerk of the County of Queens and the Corporation Counsel of The City of New York, on or about the 10th day of December, 1903.

Dated New York, January 12, 1906.

JOHN J. DELANY,
Corporation Counsel,
No. 2 Tryon Row,
Borough of Manhattan,
New York City.
j12,24

SECOND DEPARTMENT.

In the matter of the application of The City of New York, relative to acquiring title wherever the same has not been heretofore acquired, to CASSEL AVENUE (although not yet named by proper authority), from Washington avenue to Jay avenue, in the Second Ward, Borough of Queens, City of New York.

PURSUANT TO THE STATUTES IN SUCH cases made and provided, notice is hereby given that an application will be made to the Supreme Court of the State of New York, Second Department, at a Special Term of said Court, to be held for the hearing of motions in the County Court-house, in the County of Kings, in the Borough of Brooklyn, in The City of New York, on Wednesday, the 24th day of January, 1906, at the opening of the Court on that day, or as soon thereafter as counsel can be heard thereon, for the appointment of Commissioners of Estimate and Assessment in the above-entitled matter. The nature and extent of the improvement hereby intended is the acquisition of title by The City of New York, for the use of the public, to all the lands and premises, with the buildings thereon and the appurtenances thereto belonging, required for the opening of a certain street or avenue known as Cassel avenue, from Washington avenue to Jay avenue, in the Second Ward, Borough of Queens, City of New York, being the following-described lots, pieces or parcels of land, viz.:

Beginning at a point formed by the intersection of the easterly line of Washington avenue with the southerly line of Cassel avenue, as the same is laid down on the map of that portion of the Second Ward, Borough of Queens, City of New York, as adopted by the Board of Estimate and Apportionment November 13, 1903:

1st. Running thence northerly for sixty and fifteen hundredths (60.15) feet along the easterly line of Washington avenue to the northerly line of Cassel avenue;

2d. Thence easterly deflecting to the right eighty-five degrees fifty-seven minutes and forty seconds (85° 57' 40") for three thousand one hundred fifty-one and sixty-one hundredths (3,151.61) feet along the northerly line of Cassel avenue to the westerly line of Clark avenue;

3d. Thence easterly deflecting to the left nine degrees and nineteen minutes (9° 19') for sixty and six hundredths (60.06) feet along the northerly line of Cassel avenue to the easterly line of Clark avenue;

4th. Thence easterly deflecting to the left one degree sixteen minutes and forty-five seconds (1° 16' 45") for three thousand seven hundred nine and twenty-nine hundredths (3,709.29) feet along the northerly line of Cassel avenue to the westerly line of Jay avenue;

5th. Thence southerly deflecting to the right one hundred forty degrees fifty-five minutes and eighteen seconds (140° 55' 18") for ninety-five and eighteen hundredths (95.18) feet along the westerly line of Jay avenue to the southerly line of Cassel avenue;

6th. Thence westerly deflecting to the right thirty-nine degrees four minutes and forty-two seconds (39° 04' 42") for three thousand six hundred thirty-four and nineteen hundredths (3,634.19) feet along the southerly line of Cassel avenue to the easterly line of Clark avenue;

7th. Thence westerly deflecting to the right three minutes and fifty seconds (3' 50") for sixty and one hundredth (60.01) feet along the southerly line of Cassel avenue to the westerly line of Clark avenue;

8th. Thence westerly for three thousand one hundred sixty-eight and thirty-four hundredths (3,168.34) feet along the southerly line of Cassel avenue to the easterly line of Washington avenue, the point of beginning.

Cassel avenue, from Washington avenue to Jay avenue, is shown on a certain map entitled "Topographical Map showing a street system and

grades of that portion of the Second Ward (Town of Newtown), Borough of Queens, bounded by Jackson avenue, Fisk avenue, Grand street, Long Island Railroad, Dry Harbor road, Cooper avenue, Myrtle avenue, Manhattan Beach Railroad, Brooklyn Borough line and First Ward boundary line," prepared under authority of section 439 of the Greater New York Charter, as amended, and filed in the offices of the President of the Borough of Queens, the Clerk of the County of Queens and the Corporation Counsel of The City of New York, on or about the 10th day of December, 1903.

Dated New York, January 12, 1906.

JOHN J. DELANY,
Corporation Counsel,
No. 2 Tryon Row,
Borough of Manhattan,
New York City.
j12,24

SECOND DEPARTMENT.

In the matter of the application of The City of New York, relative to acquiring title, wherever the same has not been heretofore acquired, to CLINTON AVENUE (although not yet named by proper authority), from Montgomery avenue to Mueller street, in the Second Ward, Borough of Queens, City of New York.

PURSUANT TO THE STATUTES IN SUCH cases made and provided, notice is hereby given that an application will be made to the Supreme Court of the State of New York, Second Department, at a Special Term of said Court, to be held for the hearing of motions in the County Court House, in the County of Kings, Borough of Brooklyn, in The City of New York, on Wednesday, the 24th day of January, 1906, at the opening of the Court on that day, or as soon thereafter as counsel can be heard thereon, for the appointment of Commissioners of Estimate and Assessment in the above-entitled matter. The nature and extent of the improvement hereby intended is the acquisition of title by The City of New York, for the use of the public, to all the lands and premises, with the buildings thereon and the appurtenances thereto belonging, required for the opening of a certain street or avenue known as Clinton avenue, from Montgomery avenue to Mueller street, in the Second Ward, Borough of Queens, City of New York, being the following-described lots, pieces or parcels of land, viz.:

Beginning at a point formed by the intersection of the easterly line of Montgomery avenue with the southerly line of Clinton avenue, as the same is laid down on the map of that portion of the Second Ward, Borough of Queens, City of New York, as adopted by the Board of Estimate and Apportionment, November 13, 1903.

1st. Running thence northerly for fifty-one and seventy-one hundredths (51.71) feet along the easterly line of Montgomery avenue to the northerly line of Clinton avenue;

2d. Thence easterly deflecting to the right one hundred and four degrees forty-seven minutes and thirty seconds (104° 47' 30") for four hundred eighteen and six hundredths (418.06) feet along the northerly line of Clinton avenue;

3d. Thence easterly curving to the left on the arc of a circle whose radius is one thousand eight hundred forty-three and seventy-five hundredths (1,843.75) feet for seven hundred forty-four and fourteen hundredths (744.14) feet along the northerly line of Clinton avenue;

4th. Thence easterly for three hundred ninety-nine and five hundredths (399.05) feet along the northerly line of Clinton avenue;

5th. Thence easterly curving to the right on the arc of a circle whose radius is two thousand one hundred four and seventy-two hundredths (2,104.72) feet for seven hundred eighty-five and seven-tenths (785.7) feet along the northerly line of Clinton avenue;

6th. Thence easterly deflecting to the left from a tangent thirteen degrees three minutes and twenty seconds (13° 03' 20") for three hundred fifty-five and ninety-five hundredths (355.95) feet along the northerly line of Clinton avenue;

7th. Thence easterly deflecting to the left ten degrees thirty-six minutes and fifteen seconds (10° 36' 15") for three thousand eight hundred four and forty-five hundredths (3,804.45) feet along the northerly line of Clinton avenue to the westerly line of Willow avenue;

8th. Thence northeasterly deflecting to the left forty-one degrees forty-six minutes and thirty-five seconds (41° 46' 35") for sixty-two and ninety-two hundredths (62.92) feet along the northwesterly line of Clinton avenue to the easterly line of Willow avenue;

9th. Thence northeasterly deflecting to the right two degrees forty-one minutes and fifty-two seconds (2° 41' 52") for one thousand six hundred ninety-eight and forty-eight hundredths (1,698.48) feet along the northwesterly line of Clinton avenue to the westerly line of Mueller street;

10th. Thence southerly deflecting to the right one hundred and twenty-two degrees twenty-four minutes and forty-eight seconds (122° 24' 48") for fifty-nine and twenty-three hundredths (59.23) feet along the westerly line of Mueller street to the southeasterly line of Clinton avenue;

11th. Thence southeasterly deflecting to the right fifty-seven degrees thirty-five minutes and twelve seconds (57° 35' 12") for one thousand seven hundred one and thirty-three hundredths (1,701.33) feet along the southeasterly line of Clinton avenue to the easterly line of Willow avenue;

12th. Thence southeasterly deflecting to the right five degrees forty-nine minutes and fifty-two seconds (5° 49' 52") for fifty-seven and eight hundredths (57.08) feet along the southeasterly line of Clinton avenue to the westerly line of Willow avenue;

13th. Thence westerly deflecting to the right thirty-three degrees fourteen minutes and fifty second (33° 14' 50") for three thousand eight hundred twelve and ninety-four hundredths (3,812.94) feet along the southerly line of Clinton avenue;

14th. Thence westerly deflecting to the right ten degrees thirty-six minutes and fifteen seconds (10° 36' 15") for three hundred and sixty-six and thirty-five hundredths (366.35) feet along the southerly line of Clinton avenue to the right-of-way of the Long Island Railroad;

15th. Thence westerly curving to the left on the arc of a circle whose radius is two thousand fifty-four and seventy-two hundredths (2,054.72) feet deflecting to the right from a tangent thirteen degrees twelve minutes and fifty-one seconds (13° 12' 51") for seven hundred seventy-two and seventy-three hundredths (772.73) feet along the southerly line of Clinton avenue and the right-of-way of the Long Island Railroad;

16th. Thence westerly for three hundred ninety-nine and five hundredths (399.05) feet along the southerly line of Clinton avenue and the right-of-way of the Long Island Railroad;

17th. Thence westerly curving to the right on the arc of a circle whose radius is one thousand eight hundred ninety-three and seventy-five hundredths (1,893.75) feet for seven hundred sixty-four and thirty-two hundredths (764.32) feet along the southerly line of Clinton avenue and the right-of-way of the Long Island Railroad;

18th. Thence westerly for four hundred four and eighty-five hundredths (404.85) feet along

southerly line of Clinton avenue and the right-of-way of the Long Island Railroad to the easterly line of Montgomery avenue, the point of beginning.

Clinton avenue, from Montgomery avenue to Mueller street, is shown on a certain map entitled "Topographical Map showing a street system and grades of that portion of the Second Ward (Town of Newtown), Borough of Queens, bounded by Jackson avenue, Fisk avenue, Grand street, Long Island Railroad, Dry Harbor road, Cooper avenue, Myrtle avenue, Manhattan Beach Railroad, Brooklyn Borough Line and First Ward Boundary Line, prepared under authority of section 439 of the Greater New York Charter, as amended and filed in the offices of the President of the Borough of Queens, the Clerk of the County of Queens and the Corporation Counsel of The City of New York, on or about the 10th day of December, 1903.

Dated New York, January 12, 1906.

JOHN J. DELANY,
Corporation Counsel,
No. 2 Tryon Row,
Borough of Manhattan,
New York City.

j12,24

SECOND JUDICIAL DISTRICT.

In the matter of acquiring title by The City of New York to certain lands and premises situated on the westerly line of SIXTH AVENUE, between Fifth and Fifty-first streets, in the Borough of Brooklyn, in The City of New York, duly selected as a site for school purposes, according to law.

WE, THE UNDERSIGNED, COMMISSIONERS of Estimate and Assessment in the above-entitled matter, appointed pursuant to the provisions of the statutes relating thereto, hereby give notice to the owner or owners, lessee or lessees, parties or persons respectively entitled to or interested in the lands, tenements, hereditaments and premises, title to which is sought to be acquired in this proceeding, and to all others whom it may concern, to wit:

First—That we have completed our estimate of the loss and damage to the respective owners, lessees, parties and persons interested in the lands or premises affected by this proceeding or having any interest therein, and have filed a true report or transcript of such estimate in the office of the Board of Education of The City of New York, at Park avenue and Fifty-ninth street, Borough of Manhattan, City of New York, for the inspection of whomsoever it may concern.

Second—That all parties or persons whose rights may be affected by the said estimate and who may object to the same or any part thereof may within ten days after the first publication of this notice, January 12, 1906, file their objections to such estimate, in writing, with us at our office, Room 92, Franklin Trust Company Building, No. 166 Montague street, in the Borough of Brooklyn, in said City, as provided by statute, and that we, the said Commissioners, will hear parties so objecting at our office on the 25th day of January, 1906, at 2 o'clock in the afternoon, and upon such subsequent days as may be found necessary.

Dated THE BOROUGH OF BROOKLYN, CITY OF NEW YORK, January 12, 1906.

JAMES W. GLENDENNING,
EDWARD C. DOWLING,
EDWARD RIEGELMAN,
Commissioners.

GEORGE T. RIGGS,
Clerk.

j12,23

SECOND DEPARTMENT.

In the matter of the application of The City of New York, relative to acquiring title wherever the same has not been heretofore acquired, to the lands, tenements and hereditaments required for the opening and extending of EAST TWO HUNDRED AND THIRTY-THIRD STREET (although not yet named by proper authority), from Bronx river to Hutchinson river, also the public place at the intersection of East Two Hundred and Thirty-third street with Morris Park avenue, and the public place at the eastern terminus of East Two Hundred and Thirty-third street and Hutchinson river, as amended by an order entered herein discontinuing the above-entitled proceeding as far as the same affects that part of East Two Hundred and Thirty-third street lying between the westerly side of Baychester avenue and Hutchinson river, in the Twenty-fourth Ward, Borough of The Bronx, City of New York.

NOTICE IS HEREBY GIVEN THAT THE bill of costs, charges and expenses incurred by reason of the proceedings in the above-entitled matter will be presented for taxation to one of the Justices of the Supreme Court of the State of New York, Second Department, at a Special Term thereof, to be held for the hearing of motions at the County Court House in the Borough of Brooklyn, in The City of New York, on the 30th day of January, 1906, at 10.30 o'clock in the forenoon of that day, or as soon thereafter as counsel can be heard thereon; and that the said bill of costs, charges and expenses has been deposited in the office of the Clerk of the County of Kings, there to remain for and during the space of ten days, as required by the provisions of section 999 of the Greater New York Charter, as amended by chapter 466 of the Laws of 1901.

Dated BOROUGH OF MANHATTAN, NEW YORK, January 17, 1906.

T. ELEFTT HODGSKIN,
JOHN W. WARD,
DANIEL M. CORCORAN,
Commissioners.

j17,27

SECOND DEPARTMENT.

In the matter of the application of The City of New York relative to acquiring title to the lands, tenements and hereditaments required for the purpose of opening BEVERLEY ROAD, between East Thirty-first street and Holy Cross Cemetery, in the Twenty-ninth Ward, in the Borough of Brooklyn, of The City of New York, as the same has been heretofore laid out.

WE, THE UNDERSIGNED COMMISSIONERS of Estimate and Assessment in the above-entitled matter, hereby give notice to all persons interested in this proceeding, and to the owner or owners, occupant or occupants of all houses and lots and improved and unimproved lands affected thereby, and to all others whom it may concern, to wit:

First—That we have completed our amended and supplemental estimate and assessment, and that all persons interested in this proceeding, or in any of the lands, tenements and hereditaments and premises affected thereby, and having objection thereto, do present their said objections in writing, duly verified, to us, at our office in the office of the Law Department, No. 166 Montague street, in the Borough of Brooklyn, in The City of New York, on or before the 5th day of February, 1906, and that we, the said Commissioners, will hear parties so objecting, and for that purpose will be in attendance at our said office on the 7th day of February, 1906, at 11 o'clock a. m.

Second—That the abstract of our said amended and supplemental estimate and assessment, together with our damage and benefit maps, and also all the affidavits, estimates, proofs and other documents used by us in making our report, have been deposited in the Bureau of Street Openings of the Law Department of The City of New York, in the Borough of Brooklyn, No. 166 Montague street, in the Borough of Brooklyn, in The City of New York, there to remain until the 17th day of February, 1906.

Third—That the limits of our assessment for benefit include all those lands, tenements and hereditaments and premises situate, lying and being in the Borough of Brooklyn, in The City of New York, which, taken together, are bounded and described as follows, viz:

Beginning at a point in the easterly side of East Thirty-first street where the same is intersected by the centre line of the block between Beverley road and Vernon avenue; running thence easterly and along the centre line of the blocks between Beverley road and Vernon avenue to the westerly side of Canarsie avenue; running thence southerly along the westerly side of Canarsie avenue to the centre line of the block between Beverley road and Avenue C; running thence westerly and along the centre line of the blocks between Beverley road and Avenue C to the easterly side of East Thirty-first street; running thence northerly along the easterly side of East Thirty-first street to the point or place of beginning.

Fourth—That our report herein will be presented for confirmation to the Supreme Court of the State of New York, Second Department, at a Special Term thereof for the hearing of motions, to be held in the County Court House, in the Borough of Brooklyn, in The City of New York, on the 16th day of April, 1906, at the opening of the Court on that day.

Dated BOROUGH OF BROOKLYN, THE CITY OF NEW YORK, January 17, 1906.

EDWARD C. DOWLING,
Chairman;
BENJAMIN LARZELERE,
DANIEL G. CAMPION,
Commissioners.

JAMES F. QUIGLEY,
Clerk.

j17,22

SECOND DEPARTMENT.

In the matter of the application of The City of New York relative to acquiring title, wherever the same has not been heretofore acquired, to the lands and premises required for the opening and extending of VAN DEVENTER AVENUE (although not yet named by proper authority), from old Bowery Bay road to Second avenue, in the First Ward, Borough of Queens, City of New York.

NOTICE IS HEREBY GIVEN THAT BY AN order of the Supreme Court of the State of New York, bearing date the 1st day of December, 1905, and duly entered on the 18th day of December, 1905, John E. Van Nostrand, Joseph Fitch and John J. Trapp were appointed Commissioners of Estimate and Assessment in the above-entitled proceeding.

Notice is further given, pursuant to the statute in such case made and provided, that the said John E. Van Nostrand, Joseph Fitch and John J. Trapp will attend at a Special Term of said Court for the hearing of motions, to be held in the County Court House, in the Borough of Brooklyn, City of New York, on the 24th day of January, 1906, at the opening of the Court on that day, for the purpose of being examined under oath by the Corporation Counsel of The City of New York, or by any person having an interest in said proceeding, as to their qualifications to act as such Commissioners of Estimate and Assessment in this proceeding.

Dated JANUARY 12, 1906.

JOHN J. DELANY,
Corporation Counsel.

j12,24

SECOND DEPARTMENT.

In the matter of the application of The City of New York relative to acquiring title, wherever the same has not been heretofore acquired, to the lands, tenements and hereditaments required for the opening and extending of the ADDITION TO BRONX PARK, on its easterly side as laid out on the map on July 7, 1905, in the Twenty-fourth Ward, Borough of The Bronx, City of New York.

NOTICE IS HEREBY GIVEN THAT BY AN order of the Supreme Court of the State of New York, bearing date the 29th day of December, 1905, and duly entered on the 3d day of January, 1906, Joseph J. Marrin, William G. Fisher and Michael Rauch were appointed Commissioners of Estimate and Assessment in the above-entitled proceeding.

Notice is further given, pursuant to the statute in such case made and provided, that the said Joseph J. Marrin, William G. Fisher and Michael Rauch will attend at a Special Term of said Court for the hearing of motions, to be held in the County Court House, in the Borough of Brooklyn, City of New York, on the 24th day of January, 1906, at the opening of the Court on that day, for the purpose of being examined under oath by the Corporation Counsel of The City of New York, or by any person having an interest in said proceeding, as to their qualifications to act as such Commissioners of Estimate and Assessment in this proceeding.

Dated JANUARY 12, 1906.

JOHN J. DELANY,
Corporation Counsel.

j12,24

SECOND DEPARTMENT.

In the matter of the application of The City of New York relative to acquiring title, wherever the same has not been heretofore acquired, to the lands and premises required for the opening and extending of HONEYWELL STREET

(although not yet named by proper authority), from Jackson avenue to Thompson avenue, in the First Ward, Borough of Queens, in The City of New York.

WE, THE UNDERSIGNED COMMISSIONERS of Estimate and Assessment in the above-entitled matter, hereby give notice to all persons interested in this proceeding, and to the owner or owners, occupant or occupants, of all houses and lots and improved and unimproved lands affected thereby, and to all others whom it may concern, to wit:

First—That we have completed our estimate and assessment, and that all persons interested in this proceeding, or in any of the lands, tenements and hereditaments and premises affected thereby and having objections thereto, do present their said objections in writing, duly verified, to us, at our office, No. 252 Jackson avenue, in the Borough of Queens, in The City of New York, on or before the 31st day of January, 1906, and that we, the said Commissioners, will hear parties so objecting, and for that purpose will be in attendance at our said office on the 5th day of February, 1906, at 4 o'clock p. m.

Second—That the abstract of our said estimate and assessment, together with our damage and benefit maps, and also all the affidavits, estimates, proofs and other documents used by us in making our report, have been deposited in the Bureau of Street Openings in the Law Department of The City of New York, No. 252 Jackson avenue, in the Borough of Queens, in said city, there to remain until the 10th day of February, 1906.

Third—That the limits of our assessment for benefit include all those lands, tenements and hereditaments and premises situate, lying and being in the Borough of Queens, in The City of New York, which, taken together, are bounded and described as follows, viz:

Beginning on the southerly side of Jackson avenue at the middle line of the block between Honeywell street and Buckley street, and running southerly along said centre line of the block and parallel with Honeywell street to the northerly side of Thompson avenue; thence westerly along the northerly side of Thompson avenue to the middle line of the block between Honeywell street and Moore street; thence northerly and parallel with Honeywell street and along the centre line of the block aforesaid to the southerly line of Jackson avenue and thence easterly along the southerly side of Jackson avenue to the point or place of beginning, excepting from said area all streets, avenues and roads or portions thereof heretofore legally opened as such area is shown upon our benefit maps deposited as aforesaid.

Fourth—That our report herein will be presented for confirmation to the Supreme Court of the State of New York, Second Department, at a Special Term thereof for the hearing of motions, to be held in the County Court House, in the Borough of Brooklyn, in The City of New York, on the 27th day of March, 1906, at the opening of the Court on that day.

Dated BOROUGH OF MANHATTAN, NEW YORK, January 8, 1906.

WILLIAM VOPAT,
Chairman;
FRANK HOLUB,
Commissioners.

JOHN P. DUNN,
Clerk.

j10,29

SECOND DEPARTMENT.

In the matter of the application of The City of New York relative to acquiring title wherever the same has not been heretofore acquired, to the lands and premises required for the opening and extending of LAWRENCE STREET (although not yet named by proper authority), from Flushing avenue to Winthrop avenue, in the First Ward, Borough of Queens, in The City of New York.

NOTICE IS HEREBY GIVEN THAT, BY an order of the Supreme Court of the State of New York, bearing date the 1st day of December, 1905, and duly entered on the 18th day of December, 1905, John D. Peace, John B. Merrill and Leander B. Faber were appointed Commissioners of Estimate and Assessment in the above-entitled proceeding.

Notice is further given, pursuant to the statute in such case made and provided, that the said John D. Peace, John B. Merrill and Leander B. Faber will attend at the Special Term of said Court for the hearing of motions, to be held in the County Court House, in the Borough of Brooklyn, City of New York, on the 24th day of January, 1906, at the opening of the Court on that day, for the purpose of being examined under oath by the Corporation Counsel of The City of New York, or by any person having an interest in said proceeding, as to their qualifications to act as such Commissioners of Estimate and Assessment in this proceeding.

Dated JANUARY 12, 1906.

JOHN J. DELANY,
Corporation Counsel.

j12,24

SECOND DEPARTMENT.

In the matter of the application of The City of New York relative to acquiring title, wherever the same has not been heretofore acquired, to the lands and premises required for the opening and extending of FOURTEENTH AVENUE (although not yet named by proper authority), from Jackson avenue to Flushing avenue, in the First Ward, Borough of Queens, City of New York.

NOTICE IS HEREBY GIVEN THAT BY an order of the Supreme Court of the State of New York, bearing date the 1st day of December, 1905, and duly entered on the 18th day of December, 1905, John E. Van Nostrand, Clarence Edwards and John D. Peace were appointed Commissioners of Estimate and Assessment in the above-entitled proceeding.

Notice is further given, pursuant to the statute in such case made and provided, that the said John E. Van Nostrand, Clarence Edwards and John D. Peace will attend at a Special Term of said Court for the hearing of motions, to be held in the County Court House, in the Borough of Brooklyn, City of New York, on the 24th day of January, 1906, at the opening of the Court on that day, for the purpose of being examined under oath by the Corporation Counsel of The City of New York, or by any person having an interest in said proceeding, as to their qualifications to act as such Commissioners of Estimate and Assessment in this proceeding.

Dated JANUARY 12, 1906.

JOHN J. DELANY,
Corporation Counsel.

j12,24

SECOND DEPARTMENT.

In the matter of the application of The City of New York, relative to acquiring title to FIFTY-FIRST STREET, between Ninth avenue and New Utrecht avenue, in the Thirtieth Ward, in the Borough of Brooklyn, The City of New York.

NOTICE IS HEREBY GIVEN THAT WE, the undersigned, were appointed by an order of the Supreme Court made and entered herein on the 13th day of June, 1905, and duly filed in the office of the Clerk of Kings County, a copy of which order was filed in the office of the Register of the County of Kings on the 14th day of June, 1905, and indexed in the Index of Conveyances in Section 17, Blocks 5645, 5646, 5648, 5649, 5652, 5653, 5654, 5655, Commissioners of Estimate and Assessment for the purpose of making a just and equitable estimate of the loss or damage, if any, to the respective owners, lessees, parties and persons entitled to or interested in the lands and premises to be taken for the purpose of opening the said street or avenue, as particularly described in the petition of The City of New York, filed with said order in the office of the Clerk of Kings County, and for the purpose of making a just and equitable assessment of the benefit of said street or avenue so to be opened, to the respective owners, parties and persons respectively entitled to or interested in the lands and premises, and not required for the purpose of opening said street or avenue, but benefited thereby, and of ascertaining and defining the district benefited by said assessment, and the extent and boundaries of the respective tracts and parcels of land participating in said benefit, and of performing the trusts and duties required of us by title 4 of chapter 17 of the Charter of The City of New York, and the acts or parts of acts supplementary thereto or amendatory thereof.

All parties and persons interested in the lands and premises taken or to be taken for the purpose of opening said street or avenue, or affected thereby, and having any claim or demand on account thereof, are hereby required to present the same, duly verified, to us, the undersigned Commissioners of Estimate and Assessment, at our office, in the Bureau of Street Openings of the Law Department, No. 166 Montague street, Borough of Brooklyn, in The City of New York, with such affidavits or other proofs as the said owner or claimants may desire, within twenty days after date of this notice.

And we, the said Commissioners, will be in attendance at our said office on the 24th day of January, 1906, at 3 o'clock in the afternoon of that day, to hear the said parties and persons in relation thereto; and at such time and place, and at such further or other time and place as we may appoint, we will hear such owners in relation thereto, and examine proofs of such claimant or claimants, or such additional proofs and allegations as may then be offered by such owner or on behalf of The City of New York.

Dated BOROUGH OF BROOKLYN, THE CITY OF NEW YORK, December 30, 1905.

JOHN C. JUDGE,
CHARLES A. OGREN,
PETER J. HICKEY,
Commissioners.

JAMES F. QUIGLEY,
Clerk.

d30,j23

SECOND DEPARTMENT.

In the matter of the application of The City of New York, relative to acquiring title wherever the same has not been heretofore acquired, to the lands, tenements and hereditaments required for the opening and extending of BRIGGS AVENUE (although not yet named by proper authority), from the Bronx river to Pelham Bay Park, in the Twenty-fourth Ward, Borough of The Bronx, City of New York.

NOTICE IS HEREBY GIVEN THAT THE bill of costs, charges and expenses incurred by reason of the proceedings in the above-entitled matter will be presented for taxation to one of the Justices of the Supreme Court of the State of New York, Second Department, at a Special Term thereof, to be held for the hearing of motions at the County Court House, in the Borough of Brooklyn, in The City of New York, on the 26th day of January, 1906, at 10.30 o'clock in forenoon of that day, or as soon thereafter as counsel can be heard thereon; and that the said bill of costs, charges and expenses has been deposited in the office of the Clerk of the County of Kings, there to remain for and during the space of ten days, as required by the provisions of the Greater New York Charter as amended by chapter 466 of the Laws of 1901.

Dated BOROUGH OF MANHATTAN, NEW YORK, January 13, 1906.

SAM'L McMILLAN,
JAMES F. SMITH,
FRANK GASS,
Commissioners.

JOHN P. DUNN,
Clerk.

j13,24

SECOND DEPARTMENT.

In the matter of the application of The City of New York, relative to acquiring title to AN APPROACH TO MANHATTAN BRIDGE (Bridge No. 3), between Nassau street and Front street, as the same was authorized by a resolution of the Board of Estimate and Apportionment, adopted on the 20th day of January, 1905, in the Fourth Ward, in the Borough of Brooklyn, The City of New York.

NOTICE IS HEREBY GIVEN THAT WE, the undersigned, were appointed by an order of the Supreme Court made and entered herein on the 6th day of July, 1905, and duly filed in the office of the Clerk of Kings County, a copy of which order was filed in the office of the Register of the County of Kings on the 10th day of July, 1905, and indexed in the Index of Conveyances, Section 1, Blocks 52, 53, 64, 65, 67, 77, 78, 88 and 98, Commissioners of Estimate and Assessment for the purpose of making a just and equitable estimate of the loss or damage, if any, to the respective owners, lessees, parties and persons entitled to or interested in the lands and premises to be taken for the purpose of opening the said street or avenue, as particularly described in the petition of The City of New York, filed with said order in the office of the Clerk of Kings County, and of performing the trusts and duties required of us by title 4 of chapter 17 of the Charter of The City of New York, and the acts or parts of acts supplementary thereto or amendatory thereof.

All parties and persons interested in the lands and premises taken or to be taken for the purpose of opening said street or avenue, or affected thereby, and having any claim or demand on account thereof, are hereby required to present the same, duly verified, to us, the undersigned Commissioners of Estimate and Assessment, at our office, in the Bureau of Street Openings of the Law Department, No. 166 Montague street, Borough of Brooklyn, in the City of New York, with such affidavits or other proofs as the said owner or claimants may desire, within twenty days after date of this notice.

And we, the said Commissioners, will be in attendance at our said office on the 25th day of January, 1906, at 3 o'clock in the afternoon of that day, to hear the said parties and persons in relation thereto; and at such time and place, and at such further or other time and place as we may appoint, we will hear such owners in relation thereto, and examine proofs of such claimant or claimants, or such additional proofs and allegations as may then be offered by such owner or on behalf of The City of New York.

Dated Borough of Brooklyn, The City of New York, December 30, 1905.
EDWARD RIEGELMANN,
EDMUND D. HENNESSY,
JOHN McKEOWN,
Commissioners.

JAMES F. QUIGLEY,
Clerk.

d30,j23

SECOND DEPARTMENT.

In the matter of the application of The City of New York, relative to acquiring title to the PUBLIC PARK bounded by Avenue I, Avenue J, East Thirty-eighth street and East Thirty-ninth street, in the Third-second Ward, in the Borough of Brooklyn, The City of New York.

NOTICE IS HEREBY GIVEN THAT WE, the undersigned, were appointed by an order of the Supreme Court made and entered herein on the 13th day of June, 1905, and duly filed in the office of the Clerk of Kings County, a copy of which order was filed in the office of the Register of the County of Kings on the 14th day of June, 1905, and indexed in the Index of Conveyances in Section 23, Block 7764, Commissioners of Estimate and Assessment for the purpose of making a just and equitable estimate of the loss or damage, if any, to the respective owners, lessees, parties and persons entitled to or interested in the lands and premises to be taken for the purpose of opening the said public park, as particularly described in the petition of The City of New York, filed with said order in the office of the Clerk of Kings County, and of performing the trusts and duties required of us by title 4 of chapter 17 of the Charter of The City of New York, and the acts or parts of acts supplementary thereto or amendatory thereof.

All parties and persons interested in the lands and premises taken or to be taken for the purpose of opening said street or avenue, or affected thereby, and having any claim or demand on account thereof, are hereby required to present the same, duly verified, to us, the undersigned Commissioners of Estimate and Assessment, at our office, in the Bureau of Street Openings of the Law Department, No. 166 Montague street, Borough of Brooklyn, in the City of New York, with such affidavits or other proofs as the said owner or claimants may desire, within twenty days after date of this notice.

And we, the said Commissioners, will be in attendance at our said office on the 24th day of January, 1906, at 3 o'clock in the afternoon of that day, to hear the said parties and persons in relation thereto; and at such time and place, and at such further or other time and place as we may appoint, we will hear such owners in relation thereto, and examine proofs of such claimant or claimants, or such additional proofs and allegations as may then be offered by such owner or on behalf of The City of New York.

Dated Borough of Brooklyn, The City of New York, December 30, 1905.
DAVID F. MANNING,
JULIUS SIEGELMAN,
JOSEPH M. COGAN,
Commissioners.

JAMES F. QUIGLEY,
Clerk.

d30,j30

SECOND DEPARTMENT.

In the matter of the application of The City of New York, relative to acquiring title, wherever the same has not been heretofore acquired, to PALMETTO STREET (although not yet named by proper authority), from Brooklyn Borough line to Fresh Pond road, in the Second Ward, Borough of Queens, City of New York.

PURSUANT TO THE STATUTES IN SUCH cases made and provided, notice is hereby given that an application will be made to the Supreme Court of the State of New York, Second Department, at a Special Term of said Court, to be held for the hearing of motions, in the County Court House, in the County of Kings, Borough of Brooklyn, in the City of New York, on Wednesday, the 24th day of January, 1906, at the opening of the Court on that day, or as soon thereafter as counsel can be heard thereon, for the appointment of Commissioners of Estimate and Assessment in the above-entitled matter. The nature and extent of the improvement hereby intended is the acquisition of title by The City of New York, for the use of the public, to all the lands and premises, with the buildings thereon and the appurtenances thereto belonging, required for the opening of a certain street or avenue known as Palmetto street, from Brooklyn Borough line to Fresh Pond road, in the Second Ward, Borough of Queens, City of New York, being the following-described lots, pieces or parcels of land, viz.:

Beginning at a point formed by the intersection of the line between the Boroughs of Brooklyn and Queens with the southeasterly line of Palmetto street, as the same is laid down on the map of that portion of the Second Ward, Borough of Queens, City of New York, as adopted by the Board of Estimate and Apportionment November 13, 1903.

1st. Running thence northwesterly for eighty-five and thirty-eight hundredths (85.38) feet along the line between the Boroughs of Brooklyn and Queens to the northwesterly line of Palmetto street;

2d. Thence northeasterly deflecting to the right sixty-nine degrees forty minutes and forty-six seconds (69° 40' 46") for two thousand two hundred fifty and eighty-two hundredths (2,250.82) feet along the northwesterly line of Palmetto street to the southwesterly line of Woodward avenue;

3d. Thence northeasterly deflecting to the left seven minutes and three seconds (7' 3") for sixty and five hundredths (60.05) feet along the northwesterly line of Palmetto street to the northeasterly line of Woodward avenue;

4th. Thence northeasterly deflecting to the left one minute and six seconds (1' 6") for four hundred thirty-five and sixty-two hundredths (435.62) feet along the northwesterly line of Palmetto street to the southwesterly line of Fairview avenue;

5th. Thence northeasterly deflecting to the right one degree fourteen minutes and nineteen seconds (1° 14' 19") for sixty and six hundredths (60.06) feet along the northwesterly line of Palmetto street to the northeasterly line of Fairview avenue;

6th. Thence northeasterly deflecting to the left one degree six minutes and ten seconds (1° 6' 10") for four hundred ninety and thirty-nine hundredths (490.39) feet along the northwesterly line of Palmetto street to the southwesterly line of Grandview avenue;

7th. Thence northeasterly deflecting to the right twenty-two degrees ten minutes and twenty-eight seconds (22° 10' 28") for ninety-six and forty-two hundredths (96.42) feet along the northwesterly line of Palmetto street to the northeasterly line of Forest avenue;

8th. Thence northeasterly deflecting to the right twelve degrees thirty-six minutes and forty-two seconds (12° 36' 42") for one thousand four hundred forty-seven and ninety-eight hundredths (1,447.98) feet along the northwesterly line of Palmetto street to the southwesterly line of Fresh Pond road;

9th. Thence southeasterly deflecting to the right seventy-nine degrees four minutes and twenty-six seconds (79° 4' 26") for sixty-one and sixteen hundredths (61.16) feet along the southwesterly line of Fresh Pond road to the southeasterly line of Palmetto street;

10th. Thence southwesterly deflecting to the right one hundred degrees fifty-five minutes and thirty-four seconds (100° 55' 34") for one thousand four hundred fifty-two and nineteen hundredths (1,452.19) feet along the southeasterly line of Palmetto street to the northeasterly line of Forest avenue;

11th. Thence southwesterly deflecting to the left twenty-six degrees forty-two minutes and twenty-nine seconds (26° 42' 29") for seventy and thirteen hundredths (70.13) feet along the southeasterly line of Palmetto street to the southwesterly line of Forest avenue;

12th. Thence southwesterly deflecting to the left eight degrees four minutes and forty-one seconds (8° 4' 41") for four hundred eighty-two and five hundredths (482.05) feet along the southeasterly line of Palmetto street to the northeasterly line of Fairview avenue;

13th. Thence southwesterly deflecting to the right one degree six minutes and nine seconds (1° 6' 9") for sixty and six hundredths (60.06) feet along the southeasterly line of Palmetto street to the southwesterly line of Fairview avenue;

14th. Thence southwesterly deflecting to the left one degree fourteen minutes and eighteen seconds (1° 14' 18") for four hundred thirty-five and forty-eight hundredths (435.48) feet along the southeasterly line of Palmetto street to the northeasterly line of Woodward avenue;

15th. Thence southwesterly deflecting to the right one minute and six seconds (1' 6") for sixty and five hundredths (60.05) feet along the southeasterly line of Palmetto street to the southwesterly line of Woodward avenue;

16th. Thence southwesterly for two thousand two hundred eighty and sixty-six hundredths (2,280.66) feet along the southeasterly line of Palmetto street to the line between the Boroughs of Brooklyn and Queens, the point of beginning.

Palmetto street, from Brooklyn Borough line to Fresh Pond road, is shown on a certain map entitled "Topographical map showing a street system and grades of that portion of the Second Ward (Town of Newtown), Borough of Queens, bounded by Jackson avenue, Fisk avenue, Grand street, Long Island Railroad, Dry Harbor road, Cooper avenue, Myrtle avenue, Manhattan Beach Railroad, Brooklyn Borough line and First Ward boundary line," prepared under authority of section 439 of the Greater New York Charter, as amended, and filed in the offices of the President of the Borough of Queens, the Clerk of the County of Queens and the Corporation Counsel of The City of New York on or about the 10th day of December, 1903.

Dated New York, January 12, 1906.

JOHN J. DELANY,
Corporation Counsel,
No. 2 Tryon Row,
Borough of Manhattan,
New York City.
j12,24

SECOND DEPARTMENT.

In the matter of the application of The City of New York, relative to acquiring title wherever the same has not been heretofore acquired, to the lands and premises required for the opening and extending of WEBSTER AVENUE (although not yet named by proper authority), from the East river to Jackson avenue, in the First Ward, Borough of Queens, in the City of New York.

WE, THE UNDERSIGNED COMMISSIONERS of Estimate and Assessment in the above-entitled matter, hereby give notice to all persons interested in this proceeding, and to the owner or owners, occupant or occupants, of all houses and lots and improved and unimproved lands affected thereby, and to all others whom it may concern, to wit:

First—That we have completed our supplemental and amended estimate of assessment, as directed by an order of the Supreme Court dated April 5, 1905, and that all persons interested in this proceeding, or in any of the lands, tenements and hereditaments and premises affected thereby and having objections thereto, do present their said objections in writing, duly verified, to us at our office, No. 252 Jackson avenue, in the Borough of Queens, in the City of New York, on or before the 5th day of February, 1906, and that we, the said Commissioners, will hear parties so objecting, and for that purpose will be in attendance at our said office on the 8th day of February, 1906, at 12 o'clock m.

Second—That the abstract of our said supplemental and amended estimate of assessment, together with our benefit maps, and also all the affidavits, estimates, proofs and other documents used by us in making our report, have been deposited in the Bureau of Street Openings in the Law Department of The City of New York, No. 252 Jackson avenue, in the Borough of Queens, in said city, there to remain until the 14th day of February, 1906.

Third—That the limits of our assessment for benefit include all those lands, tenements and hereditaments and premises situate, lying and being in the Borough of Queens, in the City of New York, which, taken together, are bounded and described as follows, viz.:

Beginning at a point formed by the intersection of the middle line of the block, between Webster avenue and Washington avenue, and the southeasterly line of the East River; thence southeasterly along said middle line of the block and its prolongation to its intersection with a line parallel to and 100 feet southeasterly from the southerly line of Jackson avenue; thence southeasterly along said parallel line to its intersection with the southeasterly prolongation of the middle line of the block between Webster avenue and

Freeman avenue; thence northwesterly along said prolongation and middle line to its intersection with the southeasterly line of the East river; thence northeasterly along said southeasterly line of the East river to the point or place of beginning, excepting from said area all streets, avenues and roads or portions thereof heretofore legally opened as such area is shown upon our benefit maps deposited as aforesaid.

Fourth—That our supplemental and amended report herein will be presented for confirmation to the Supreme Court of the State of New York, Second Department, at a Special Term thereof for the hearing of motions, to be held in the County Court House, in the Borough of Brooklyn, in the City of New York, on the 30th day of March, 1906, at the opening of the Court on that day.

Dated Borough of Manhattan, New York, January 11, 1906.

GEO. H. SMITH,
Chairman;
P. J. HANNIGAN,
W. L. WOODILL,
Commissioners.

JOHN P. DUNN,
Clerk.

j13,f1

SECOND DEPARTMENT.

In the matter of the application of The City of New York, relative to acquiring title wherever the same has not been heretofore acquired, to the lands, tenements and hereditaments required for the opening and extending of NICHOLAS AVENUE (although not yet named by proper authority), from Richmond terrace to the pier head line in the Third Ward, Borough of Richmond, City of New York.

NOTICE IS HEREBY GIVEN THAT, BY an order of the Supreme Court of the State of New York, bearing date the 1st day of December, 1906, and duly entered on the 19th day of December, 1905, Sidney F. Rawson, John F. Dunn and William T. Croak were appointed Commissioners of Estimate and Assessment in the above-entitled proceeding.

Notice is further given, pursuant to the statute in such case made and provided, that the said Sidney F. Rawson, John F. Dunn and William T. Croak will attend at a Special Term of said Court for the hearing of motions, to be held in the County Court House, in the Borough of Brooklyn, City of New York, on the 24th day of January, 1906, at the opening of the Court on that day, for the purpose of being examined under oath by the Corporation Counsel of The City of New York, or by any person having an interest in said proceeding, as to their qualifications to act as such Commissioners of Estimate and Assessment in this proceeding.

Dated January 12, 1906.

JOHN J. DELANY,
Corporation Counsel.
j12,24

SECOND DEPARTMENT.

In the matter of the application of The City of New York, relative to acquiring title, wherever the same has not been heretofore acquired, to MOUNT OLIVET AVENUE (although not yet named by proper authority), from Flushing avenue to Metropolitan avenue, in the Second Ward, Borough of Queens, City of New York.

PURSUANT TO THE STATUTES IN SUCH cases made and provided, notice is hereby given that an application will be made to the Supreme Court of the State of New York, Second Department, at a Special Term of said Court, to be held for the hearing of motions, in the County Court House, in the County of Kings, Borough of Brooklyn, in the City of New York, on Wednesday, the 24th day of January, 1906, or as soon thereafter as counsel can be heard thereon, for the appointment of Commissioners of Estimate and Assessment in the above-entitled matter. The nature and extent of the improvement hereby intended is the acquisition of title by The City of New York, for the use of the public, to all the lands and premises, with the buildings thereon and the appurtenances thereto belonging, required for the opening of a certain street or avenue known as Mount Olivet avenue, from Flushing avenue to Metropolitan avenue, in the Second Ward, Borough of Queens, City of New York, being the following-described lots, pieces or parcels of land, viz.:

Beginning at a point formed by the intersection of the easterly line of Flushing avenue with the northerly line of Mount Olivet avenue, as the same is laid down on the map of that portion of the Second Ward, Borough of Queens, City of New York, as adopted by the Board of Estimate and Apportionment November 13, 1903.

1st. Running thence easterly for six hundred eighty-eight and eighty-nine hundredths (688.89) feet along the northerly line of Mount Olivet avenue;

2d. Thence easterly deflecting to the left nineteen degrees one minute and twenty seconds (19° 01' 20") for one thousand three hundred twelve and twenty-nine hundredths (1,312.29) feet along the northerly line of Mount Olivet avenue to the westerly line of Fresh Pond road;

3d. Thence easterly deflecting to the right one degree ten minutes and thirty-seven seconds (1° 10' 37") for eighty and six hundredths (80.06) feet along the northerly line of Mount Olivet avenue to the easterly line of Fresh Pond road;

4th. Thence easterly deflecting to the right nine degrees fifteen minutes and fifty-nine seconds (9° 15' 59") for five hundred eighty and fifty-six hundredths (580.56) feet along the northerly line of Mount Olivet avenue;

5th. Thence southeasterly deflecting to the right thirty-six degrees thirty-four minutes and twenty-seven seconds (36° 34' 27") for eight hundred fifty-eight and five hundredths (858.05) feet along the northeasterly line of Mount Olivet avenue;

6th. Thence southerly deflecting to the right twenty-three degrees twenty-six minutes and fifty-eight seconds (23° 26' 58") for one thousand two hundred and four and fifty-eight hundredths (1,204.58) feet along the easterly line of Mount Olivet avenue;

7th. Thence southerly deflecting to the right sixteen degrees nineteen minutes and seventeen seconds (16° 19' 17") for four hundred eighty-four and eighty-four hundredths (484.84) feet along the easterly line of Mount Olivet avenue to the northerly line of Metropolitan avenue;

8th. Thence westerly deflecting to the right one hundred seven degrees nine minutes and eleven seconds (107° 09' 11") for fifty-two and thirty-three hundredths (52.33) feet along the northerly line of Metropolitan avenue to the westerly line of Mount Olivet avenue;

9th. Thence northerly deflecting to the right seventy-two degrees fifty minutes and forty-eight seconds (72° 50' 48") for four hundred sixty-two and twenty-three hundredths (462.23) feet along the westerly line of Mount Olivet avenue;

10th. Thence northerly deflecting to the left sixteen degrees nineteen minutes and seventeen

seconds (16° 19' 17") for one thousand one hundred eighty-seven and three hundredths (1,187.03) feet along the westerly line of Mount Olivet avenue;

11th. Thence northwesterly deflecting to the left twenty-three degrees twenty-six minutes and fifty-eight seconds (23° 26' 58") for eight hundred thirty-one and fifteen hundredths (831.15) feet along the southwesterly line of Mount Olivet avenue;

12th. Thence westerly deflecting to the left thirty-six degrees thirty-four minutes and twenty-seven seconds (36° 34' 27") for four hundred eighty-one and eight-tenths (481.8) feet along the southerly line of Mount Olivet avenue to the easterly line of Fresh Pond road;

13th. Thence westerly deflecting to the left nine degrees fifteen minutes and fifty-nine seconds (9° 15' 59") for eighty and six hundredths (80.06) feet along the southerly line of Mount Olivet avenue to the westerly line of Fresh Pond road;

14th. Thence westerly deflecting to the left one degree ten minutes and thirty-seven seconds (1° 10' 37") for one thousand three hundred twenty-one and sixty-five hundredths (1,321.65) feet along the southerly line of Mount Olivet avenue;

15th. Thence westerly deflecting to the right nineteen degrees one minute and twenty seconds (19° 01' 20") for seven hundred forty-three and forty-nine hundredths (743.49) feet along the southerly line of Mount Olivet avenue to the easterly line of Flushing avenue;

16th. Thence northerly for sixty-eight and nine hundredths (68.09) feet along the easterly line of Flushing avenue to the northerly line of Mount Olivet avenue, the point of beginning.

Mount Olivet avenue, from Flushing avenue to Metropolitan avenue, is shown on a certain map entitled "Topographical map showing a street system and grades of that portion of the Second Ward (Town of Newtown), Borough of Queens, bounded by Jackson avenue, Fisk avenue, Grand street, Long Island Railroad, Dry Harbor road, Cooper avenue, Myrtle avenue, Manhattan Beach Railroad, Brooklyn Borough line and First Ward boundary line," prepared under authority of section 439 of the Greater New York Charter, as amended, and filed in the offices of the President of the Borough of Queens, the Clerk of the County of Queens and the Corporation Counsel of The City of New York on or about the 10th day of December, 1903.

Dated New York, January 12, 1906.

JOHN J. DELANY,
Corporation Counsel,
No. 2 Tryon Row,
Borough of Manhattan,
New York City.
j12,24

PROPOSALS FOR BIDS AND ESTIMATES FOR THE CITY OF NEW YORK.

NOTICE TO CONTRACTORS.

GENERAL INSTRUCTIONS TO BIDDERS.

The person or persons making a bid or estimate for any services, work, materials or supplies for The City of New York, or for any of its departments, bureaus or offices, shall furnish the same in a sealed envelope, indorsed with the title of the supplies, materials, work or services for which the bid or estimate is made, with his or their name or names and the date of presentation to the President or Board or to the head of the Department at his or its office, on or before the date and hour named in the advertisement for the same, at which time and place the estimates received will be publicly opened by the President or Board or head of said Department and read, and the award of the contract made according to law as soon thereafter as practicable.

Each bid or estimate shall contain the name and place of residence of the person making the same, and names of all persons interested with him therein, and, if no other person be so interested, it shall distinctly state that fact; also, that it is made without any connection with any other person making an estimate for the same purpose, and is in all respects fair and without collusion or fraud, and that no member of the Board of Aldermen, head of a department, chief of a bureau, deputy thereof, or clerk therein, or other officer of The City of New York is, shall be or become interested, directly or indirectly, as contracting party, partner, stockholder, surety or otherwise in or in the performance of the contract, or in the supplies, work or business to which it relates, or in any portion of the profits thereof. The bid or estimate must be verified by the oath, in writing, of the party or parties making the estimate that the several matters stated herein are in all respects true.

Each bid or estimate shall be accompanied by the consent, in writing, of two householders or freeholders in The City of New York, or of a guaranty or surety company duly authorized by law to act as surety, and shall contain the matters set forth in the blank forms mentioned below.

No bid or estimate will be considered unless, as a condition precedent to the reception or consideration of any proposal, it be accompanied by a certified check upon one of the State or National banks of The City of New York, drawn to the order of the Comptroller, or money to the amount of five per centum of the amount of the bond required, as provided in section 420 of the Greater New York Charter.

The certified check or money should not be inclosed in the envelope containing the bid or estimate, but should be either inclosed in a separate envelope addressed to the head of the Department, President or Board, or submitted personally upon the presentation of the bid or estimate.

For particulars as to the quantity and quality of the supplies, or the nature and extent of the work, reference must be made to the specifications, schedules, plans, etc., on file in the said office of the President, Board or Department.

No bid shall be accepted from or contract awarded to any person who is in arrears to The City of New York upon debt or contract, or who is a defaulter, as surety or otherwise, upon any obligation to the City.

The contract must be bid for separately. The right is reserved in each case to reject all bids or estimates if it is deemed to be for the interest of the City so to do.

Bidders will write out the amount of their bids or estimates in addition to inserting the same in figures.

Bidders are requested to make their bids or estimates upon the blank forms prepared and furnished by the City, a copy of which, with the proper envelope in which to inclose the bid, together with a copy of the contract, including the specifications, in the form approved by the Corporation Counsel, can be obtained upon application therefor at the office of the Department for which the work is to be done. Plans and drawings of construction work may also be seen there.