



# THE CITY RECORD

Official Journal of The City of New York

THE CITY RECORD U.S.P.S. 0114-660  
Printed on paper containing 30% post-consumer material

VOLUME CXLIV NUMBER 146

MONDAY, JULY 31, 2017

Price: \$4.00

## TABLE OF CONTENTS

### PUBLIC HEARINGS AND MEETINGS

Board Meetings . . . . .	4559
Borough President - Bronx . . . . .	4560
City Planning Commission . . . . .	4560
Design and Construction . . . . .	4578
Franchise and Concession Review Committee . . . . .	4578
Landmarks Preservation Commission . . . . .	4578

### PROPERTY DISPOSITION

Citywide Administrative Services . . . . .	4580
Office of Citywide Procurement . . . . .	4580
Police . . . . .	4580

### PROCUREMENT

Administration for Children's Services . . . . .	4581
Brooklyn Navy Yard Development Corp. . . . .	4581
Buildings . . . . .	4581
Citywide Administrative Services . . . . .	4581
Office of Citywide Procurement . . . . .	4581

Housing Authority . . . . .	4581
Human Resources Administration . . . . .	4582
Office of Management and Budget . . . . .	4582
Parks and Recreation . . . . .	4582
Police . . . . .	4582
Contract Administration . . . . .	4582
School Construction Authority . . . . .	4582
Contract Services . . . . .	4582

### SPECIAL MATERIALS

City Planning . . . . .	4583
City Record . . . . .	4583
Comptroller . . . . .	4585
Office of the Mayor . . . . .	4585
Sanitation . . . . .	4585
Changes in Personnel . . . . .	4586

### LATE NOTICE

City Planning . . . . .	4590
Citywide Administrative Services . . . . .	4590
Information Technology and Telecommunications . . . . .	4590
Contracts and Procurement . . . . .	4590

## THE CITY RECORD

**BILL DE BLASIO**  
Mayor

**LISETTE CAMILO**  
Commissioner, Department of Citywide Administrative Services

**ELI BLACHMAN**  
Editor, The City Record

Published Monday through Friday except legal holidays by the New York City Department of Citywide Administrative Services under Authority of Section 1066 of the New York City Charter.

Subscription \$500 a year, \$4.00 daily (\$5.00 by mail). Periodicals Postage Paid at New York, N.Y. POSTMASTER: Send address changes to THE CITY RECORD, 1 Centre Street, 17th Floor, New York, N.Y. 10007-1602

Editorial Office/Subscription Changes: The City Record, 1 Centre Street, 17th Floor, New York, N.Y. 10007-1602 (212) 386-0055

Visit The New City Record Online (CROL) at [www.nyc.gov/cityrecord](http://www.nyc.gov/cityrecord) for a searchable database of all notices published in the City Record.

## PUBLIC HEARINGS AND MEETINGS

See Also: Procurement; Agency Rules

## BOARD MEETINGS

### MEETING

#### City Planning Commission

Meets in Spector Hall, 22 Reade Street, New York, NY 10007, twice monthly on Wednesday, at 10:00 A.M., unless otherwise ordered by the Commission.

#### City Council

Meets by Charter twice a month in Councilman's Chamber, City Hall,

Manhattan, NY 10007, at 1:30 P.M.

#### Contract Awards Public Hearing

Meets in Spector Hall, 22 Reade Street, Main Floor, Manhattan, weekly, on Thursday, commencing 10:00 A.M., and other days, times and location as warranted.

#### Civilian Complaint Review Board

Generally meets at 10:00 A.M. on the second Wednesday of each month at 40 Rector Street, 2nd Floor, New York, NY 10006. Visit <http://www.nyc.gov/html/ccrb/html/meeting.html> for additional information and scheduling changes.

#### Design Commission

Meets at City Hall, Third Floor, New York, NY 10007. For meeting schedule, please visit [nyc.gov/designcommission](http://nyc.gov/designcommission) or call (212) 788-3071.

#### Department of Education

Meets in the Hall of the Board for a monthly business meeting on the Third Wednesday, of each month at 6:00 P.M. The Annual Meeting is held on the first Tuesday of July at 10:00 A.M.

#### Board of Elections

32 Broadway, 7th Floor, New York, NY 10004, on Tuesday, at 1:30 P.M. and at the call of the Commissioner.

#### Environmental Control Board

Meets at 100 Church Street, 12th Floor, Training Room #143, New York, NY 10007 at 9:15 A.M. once a month at the call of the Chairman.

#### Board of Health

Meets at Gotham Center, 42-09 28th Street, Long Island City, NY 11101, at 10:00 A.M., quarterly or at the call of the Chairman.

#### Health Insurance Board

Meets in Room 530, Municipal Building, Manhattan, NY 10007, at the call of the Chairman.

#### Board of Higher Education

Meets at 535 East 80th Street, Manhattan, NY 10021, at 5:30 P.M., on fourth Monday in January, February, March, April, June, September, October, November and December. Annual meeting held on fourth Monday in May.

#### Citywide Administrative Services

Division of Citywide Personnel Services will hold hearings as needed in Room 2203, 2 Washington Street, New York, NY 10004.

#### Commission on Human Rights

Meets on 10th Floor in the Commission's Central Office, 40 Rector Street, New York, NY 10006, on the fourth Wednesday of each month,

at 8:00 A.M.

**In Rem Foreclosure Release Board**

Meets in Spector Hall, 22 Reade Street, Main Floor, Manhattan, Monthly on Tuesdays, commencing 10:00 A.M., and other days, times and location as warranted.

**Franchise and Concession Review Committee**

Meets in Spector Hall, 22 Reade Street, Main Floor, and other days, times and location as warranted.

**Real Property Acquisition and Disposition**

Meets in Spector Hall, 22 Reade Street, Main Floor, Manhattan, bi-weekly, on Wednesdays, commencing 10:00 A.M., and other days, times and location as warranted.

**Landmarks Preservation Commission**

Meets in the Hearing Room, Municipal Building, 9th Floor North, 1 Centre Street in Manhattan on approximately three Tuesday's each month, commencing at 9:30 A.M. unless otherwise noticed by the Commission. For current meeting dates, times and agendas, please visit our website at [www.nyc.gov/landmarks](http://www.nyc.gov/landmarks).

**Employees' Retirement System**

Meets in the Boardroom, 22nd Floor, 335 Adams Street, Brooklyn, NY 11201, at 9:30 A.M., on the third Thursday of each month, at the call of the Chairman.

**Housing Authority**

Board Meetings of the New York City Housing Authority are scheduled for the last Wednesday of each month (except August) at 10:00 A.M. in the Board Room on the 12th Floor of 250 Broadway, New York, NY 10007 (unless otherwise noted). Any changes to the schedule will be posted here and on NYCHA's website at [http://www.nyc.gov/html/nycha/html/about/boardmeeting\\_schedule.shtml](http://www.nyc.gov/html/nycha/html/about/boardmeeting_schedule.shtml) to the extent practicable at a reasonable time before the meeting. For additional information, please visit NYCHA's website or contact (212) 306-6088.

**Parole Commission**

Meets at its office, 100 Centre Street, Manhattan, NY 10013, on Thursday, at 10:30 A.M.

**Board of Revision of Awards**

Meets in Room 603, Municipal Building, Manhattan, NY 10007, at the call of the Chairman.

**Board of Standards and Appeals**

Meets at 40 Rector Street, 6th Floor, Hearing Room "E" on Tuesdays at 10:00 A.M. Review Sessions begin at 9:30 A.M. and are customarily held on Mondays preceding a Tuesday public hearing in the BSA conference room on the 9th Floor of 40 Rector Street. For changes in the schedule, or additional information, please call the Application Desk at (212) 513-4670 or consult the bulletin board at the Board's Offices, at 40 Rector Street, 9th Floor.

**Tax Commission**

Meets in Room 936, Municipal Building, Manhattan, NY 10007, each month at the call of the President. Manhattan, monthly on Wednesdays, commencing 2:30 P.M.

**BOROUGH PRESIDENT - BRONX**

■ PUBLIC HEARINGS

**A PUBLIC HEARING IS BEING CALLED** by the President of the Borough of The Bronx, Honorable Ruben Diaz Jr. The hearing will take place on Thursday, August 3, 2017, commencing at 11:00 A.M., in the office of the Borough President, 851 Grand Concourse, Room 206, Bronx, NY 10451. The following matter will be heard:

**CD #1-ULURP APPLICATION NO: C 170413 ZMX-SPECIAL HARLEM RIVER WATERFRONT DISTRICT EXPANSION:**

**IN THE MATTER OF** an application submitted by the New York City Department of City Planning, pursuant to Sections 197-c and 201 of the New York City Charter of the amendment of the Zoning Map, Section No. 6a:

- 1) Eliminating a Special Mixed Use District (MX-1) from property, bounded by Park Avenue, and its southwesterly centerline prolongation, East 135<sup>th</sup> Street (southwesterly portion), the southwesterly centerline prolongation of Rider Avenue, Major Deegan Expressway, Third Avenue, Bruckner Boulevard, Lincoln Avenue, and its southwesterly centerline prolongation, and the U.S. Pierhead and Bulkhead line; and
- 2) Establishing a Special Harlem River Waterfront District (HRW), bounded by Park Avenue and its southwesterly centerline prolongation, East 135<sup>th</sup> Street, (southwesterly portion), the southwesterly centerline prolongation of Rider Avenue, Major Deegan Expressway, Third Avenue, Bruckner Boulevard, Lincoln Avenue, and its southwesterly centerline prolongation, and the U.S. Pierhead and Bulkhead line;

As shown on a diagram (for illustrative purposes only) dated June 5, 2017.

ANYONE WISHING TO SPEAK MAY REGISTER AT THE HEARING.

PLEASE DIRECT ANY QUESTIONS CONCERNING THIS MATTER TO THE OFFICE OF THE BOROUGH PRESIDENT, (718) 590-6124.

jy27-a2

**CITY PLANNING COMMISSION**

■ PUBLIC HEARINGS

**NOTICE IS HEREBY GIVEN** that resolutions have been adopted by the City Planning Commission, scheduling public hearings on the following matters to be held at Silberman School of Social Work at Hunter College, 2180 Third Avenue, New York, NY, 10035, on Wednesday, August 9, 2017, at 10:00 A.M.

**BOROUGH OF THE BRONX**

**No. 1  
WESTCHESTER AVENUE BRIDGE**

**CDs 10, 11** **C 160253 MMX**

**IN THE MATTER OF** an application, submitted by The New York City Department of Transportation, Division of Bridges, pursuant to Sections 197-c and 199 of the New York City Charter for an amendment to the City Map involving the modification of legal grades on Westchester Avenue between Waters Place and Hutchinson River Parkway East Service Road, in accordance with Map No. 13139 dated March 2, 2017 and signed by the Borough President.

**Nos. 2 & 3**

**SPECIAL HARLEM RIVER WATERFRONT DISTRICT EXPANSION**

**No. 2**

**CD 1** **C 170413 ZMX**

**IN THE MATTER OF** an application submitted by NYC Department of City Planning pursuant to Sections 197-c and 201 of the New York City Charter for the amendment of the Zoning Map, Section No. 6a:

1. eliminating a Special Mixed Use District (MX-1) from property bounded by Park Avenue and its southwesterly centerline prolongation, East 135<sup>th</sup> Street (southwesterly portion), the southwesterly centerline prolongation of Rider Avenue, Major Deegan Expressway, Third Avenue, Bruckner Boulevard, Lincoln Avenue and its southwesterly centerline prolongation, and the U.S. Pierhead and Bulkhead line; and
2. establishing a Special Harlem River Waterfront District (HRW) bounded by Park Avenue and its southwesterly centerline prolongation, East 135<sup>th</sup> Street (southwesterly portion), the southwesterly centerline prolongation of Rider Avenue, Major Deegan Expressway, Third Avenue, Bruckner Boulevard, Lincoln Avenue and its southwesterly centerline prolongation, and the U.S. Pierhead and Bulkhead line;

as shown on a diagram (for illustrative purposes only) dated June 5, 2017.

**No. 3**

**CD 1** **N 170414 ZRX**

**IN THE MATTER OF** an application submitted by the Department of City Planning pursuant to Section 201 of the New York City Charter, for an amendment of the Zoning Resolution of the City of New York, relating to Article VIII, Chapter 7, and related Sections, to modify the text of the Special Harlem River Waterfront District.

Matter underlined is new, to be added;  
Matter ~~struck out~~ is to be deleted;  
Matter within # # is defined in Section 12-10, 62-11, 64-11 and/or 87-01;  
\* \* \* indicates where unchanged text appears in the Zoning Resolution

**ARTICLE I  
GENERAL PROVISIONS**

Chapter 4  
Sidewalk Cafe Regulations

\* \* \*

**14-44  
Special Zoning Districts Where Certain Sidewalk Cafes Are Permitted**

#Enclosed# or #unenclosed sidewalk cafes# shall be permitted, as indicated, in the following special zoning districts, where allowed by the underlying zoning. #Small sidewalk cafes#, however, may be located on #streets# or portions of #streets# within special zoning districts, pursuant to the provisions of Section 14-43 (Locations Where Only Small Sidewalk Cafes Are Permitted).

\* \* \*

The Bronx	#Enclosed Sidewalk Cafe#	#Unenclosed Sidewalk Cafe#
-----------	--------------------------	----------------------------

City Island District	No	Yes
Harlem River Waterfront District	No	Yes

\* \* \*

**ARTICLE II  
RESIDENCE DISTRICT REGULATIONS**

Chapter 3  
Residential Bulk Regulations in Residence Districts

\* \* \*

23-00  
APPLICABILITY AND GENERAL PURPOSES

23-01  
*Applicability of This Chapter*

\* \* \*

23-011  
Quality Housing Program

\* \* \*

R6 R7 R8 R9 R10

(c) In the districts indicated without a letter suffix, the optional Quality Housing #bulk# regulations permitted as an alternative pursuant to paragraph (b) of this Section, shall not apply to:

- (1) Article VII, Chapter 8 (Special Regulations Applying to Large Scale Residential Developments);
- (2) Special Purpose Districts

However, such optional Quality Housing #bulk# regulations are permitted as an alternative to apply in the following Special Purpose Districts:

\* \* \*

#Special Grand Concourse Preservation District#;

#Special Harlem River Waterfront District#;

#Special Limited Commercial District#;

\* \* \*

**ARTICLE VI  
SPECIAL REGULATIONS APPLICABLE TO CERTAIN AREAS**

Chapter 2  
Special Regulations Applying in the Waterfront Area

\* \* \*

62-90  
WATERFRONT ACCESS PLANS

\* \* \*

62-92  
Borough of The Bronx

The following Waterfront Access Plans are hereby established within the Borough of The Bronx. All applicable provisions of Article VI, Chapter 2, remain in effect within the areas delineated by such plans, except as expressly set forth otherwise in the plans:

BX-1: Harlem River, in the #Special Harlem River Waterfront District#, as set forth in Section 87-6070 (HARLEM RIVER WATERFRONT ACCESS PLAN).

\* \* \*

[NOTE: Section titles and provisions in the following Chapter may reflect the proposed text amendment, Lower Concourse North Rezoning (ULURP No. N 170312 ZRX, certified 3/20/2017).]

**ARTICLE VIII  
SPECIAL PURPOSE DISTRICTS**

Chapter 7  
Special Harlem River Waterfront District

87-00  
GENERAL PURPOSES

The "Special Harlem River Waterfront District" established in this Resolution is designed to promote and protect public health, safety and general welfare. These general goals include, among others, the following specific purposes:

\* \* \*

- (f) provide flexibility of architectural design within limits established to assure adequate access of light and air to streets and public

access areas, and thus encourage more attractive and economic building forms; and

- (g) to enhance neighborhood economic diversity by broadening the range of housing choices for residents at varied incomes;
- (h) encourage investment in mixed residential and industrial neighborhoods by permitting expansion and new development of a wide variety of uses in a manner that will safeguard the health and safety of people using the area; and
- (i) promote the most desirable use of land and building development in accordance with the District Plan for the Harlem River waterfront and thus conserve the value of land and buildings and thereby protect City tax revenues.

87-01  
Definitions

For purposes of this Chapter, matter in italics is defined in Sections 12-10, 62-11 or 64-11, or within this Section.

[NOTE: The definition of "ground floor level," moved from 87-10 (SPECIAL USE REGULATIONS) and amended]

Ground floor level

As used in this Section, The "ground floor level" shall mean the finished floor level of a the first #story# that is within five feet of an adjacent public sidewalk or any other #publicly accessible open area#, or the finished floor level of the #lowest occupiable floor# pursuant to the provisions of Section 64-21 (Ground Floor Use), whichever is lower.

Parcel 1 building line

\* \* \*

[NOTE: The following terms are already defined in Section 62-11 (Definitions)]

Shore public walkway

A "shore public walkway" is a linear public access area running alongside the shore or water edges of a #platform#, as defined in Section 62-11, on a #waterfront zoning lot#.

Supplemental public access area

A "supplemental public access area" is a public access area provided on a #waterfront zoning lot#, in addition to other required public access areas, in order to fulfill the required #waterfront public access area# requirements.

A #supplemental public access area# shall not include a #shore public walkway# or an #upland connection#.

Upland connection

An "upland connection" is a pedestrian way which provides a public access route from a #shore public walkway# to a public sidewalk within an open and accessible #street#, public mapped parkland or other accessible public place.

Visual corridor

A "visual corridor" is a public #street# or tract of land within a #block# that provides a direct and unobstructed view to the water from a vantage point within a public #street#, public mapped parkland or other public place.

Waterfront block or waterfront zoning lot

A "waterfront block" or "waterfront zoning lot" is a #block# or #zoning lot# in the #waterfront area# having a boundary at grade coincident with or seaward of the #shoreline#. For the purposes of this Chapter:

- (a) a #block# within the #waterfront area# shall include the land within a #street# that is not improved or open to the public, and such #street# shall not form the boundary of a #block#;
- (b) a #block# within the #waterfront area# that abuts public mapped parkland along the waterfront shall be deemed to be part of a #waterfront block#; and
- (c) a #zoning lot# shall include the land within any #street# that is not improved or open to the public and which is in the same ownership as that of any contiguous land.

Any #zoning lot#, the boundaries of which were established prior to November 1, 1993, and which is not closer than 1,200 feet from the #shoreline# at any point and which does not abut public mapped parkland along the waterfront, shall be deemed outside of the #waterfront block#.

Waterfront public access area

A "waterfront public access area" is the portion of a #zoning lot# improved for public access. It may include any of the following: a #shore public walkway#, #upland connection#, #supplemental public access area# or, as defined in Section 62-11, a public access area on a #pier# or #floating structure#.



87-02  
General Provisions

In harmony with the general purpose and intent of this Resolution and the general purposes of the #Special Harlem River Waterfront District#, the regulations of the #Special Harlem River Waterfront District# shall apply. The regulations of all other Chapters of this Resolution are applicable, except as superseded, supplemented or modified by the provisions of this Chapter. In the event of a conflict between the provisions of this Chapter and other regulations of this Resolution, the provisions of this Chapter shall control, except as specifically modified in this Chapter. However, in #flood zones#, in the event of a conflict between the provisions of this Chapter and the provisions of Article VI, Chapter 4 (Special Regulations Applying in Flood Hazard Areas), the provisions of Article VI, Chapter 4, shall control.

[NOTE: The Article VI, Chapter 4 applicability provision, moved to Section 87-043]

87-03  
District Plan and Maps

The regulations of this Chapter are designed to implement the #Special Harlem River Waterfront District# Plan as set forth in the Appendix to this Chapter. The plan area has been divided into two Subdistricts comprised of parcels that consisting of tax blocks and lots as established on June 30, 2009, as follows:

Core Subdistrict - tax blocks and lots existing on June 30, 2009

- Parcel 1: Block 2349, Lot 112
- Parcel 2: Block 2349, Lot 100 (that portion not mapped as parkland\* in accordance with Alteration Map No. 13124, dated January 29, 2009, in the Office of the Bronx Borough President)
- Parcel 3: Block 2349, Lots 46, 47, 146
- Parcel 4: Block 2349, Lot 38
- Parcel 5: Block 2349, Lots 15, 20
- Parcel 6: Block 2349, Lots 3, 4
- Parcel 7: Block 2323, Lot 43
- Parcel 8: Block 2323, Lot 28
- Parcel 9: Block 2323, Lots 5, 13, 18

[NOTE: The following North Subdistrict provisions are currently under review as part of Lower Concourse North Rezoning, N 1700312 ZRX, certified 3/20/2017]

[North Subdistrict - tax blocks and lots existing on [date of adoption]]

- Parcel 10: Block 2539, Lot 1, portion of Lots 2, 3 Block 2356, Lots 2, 72 and tentative Lot 102 (existing on [date of adoption])

South Subdistrict - tax blocks and lots existing on [date of adoption]]

- Parcel 11: Block 2319, Lot 55
- Parcel 12: Block 2319, Lot 60
- Parcel 13: Block 2319, Lots 37 and 155
- Parcel 14: Block 2319, Lot 98
- Parcel 15: Block 2319, Lot 99
- Parcel 16: Block 2319, Lots 100 and 108
- Parcel 17: Block 2319, Lot 109
- Parcel 18: Block 2319, Lot 112
- Parcel 19: Block 2319, Lot 2
- Parcel 20: Block 2316, Lots 1 and 35
- Parcel 21: Block 2319, Lot 200

The District Plan includes the following maps:

- Map 1. (Special Harlem River Waterfront District, Subdistricts and Parcels)
- Map 2. (Designated Non-residential Use Locations)
- Map 3. (Waterfront Access Plan: Public Access Elements)
- Map 4. (Waterfront Access Plan: Designated Visual Corridors)

\* in accordance with Alteration Map No. 13124, dated January 29, 2009, in the Office of the Bronx Borough President

87-04  
Applicability of Article VI, Chapter 2 District Regulations

[NOTE: Existing provisions, moved to 87-042 and modified]

87-041  
Applicability of the Quality Housing Program

In the #Special Harlem River Waterfront District#, #buildings# containing #residences# shall be #developed# or #enlarged# in accordance with the Quality Housing Program. The #bulk# regulations of this Chapter shall be considered the applicable #bulk# regulations for #Quality Housing buildings#.

87-042  
Applicability of Article VI, Chapter 2

[NOTE: Existing provisions, moved from Section 87-04 and modified.]

The provisions of Article VI, Chapter 2 (Special Regulations Applying in the Waterfront Area) shall apply in all #waterfront areas#, except as modified by the provisions of this Chapter.

[NOTE: Existing provisions, moved from Section 87-65 and modified.]

For the purpose of applying the provisions of Article VI, Chapter 2, Parcels 1, 2, 3 and 4 within the Core Subdistrict, and any parcels having a boundary within 40 feet of a #shoreline# within the South Subdistrict, as shown on Map 1 (Special Harlem River Waterfront District, Subdistricts and Parcels) in the Appendix to this Chapter, shall be considered #waterfront zoning lots#, notwithstanding the mapping of any #streets# on such parcels after June 30, 2009 for the Core Subdistrict, and after [date of adoption] for the South Subdistrict.

87-043  
Applicability of Article VI, Chapter 4

[NOTE: Existing provisions, moved from Section 87-02 and modified]

iIn #flood zones#, in the event of a conflict between the provisions of this Chapter and the provisions of Article VI, Chapter 4 (Special Regulations Applying in Flood Hazard Areas), the provisions of Article VI, Chapter 4, shall control, except as modified by the provisions of this Chapter.

84-044  
Applicability of Article XII, Chapter 3

Within the South Subdistrict, for M1 Districts mapped with a Residence District#, the provisions of Article XII, Chapter 3 (Special Mixed Use District) for #waterfront blocks# shall apply, except as modified in this Chapter. In the event of a conflict between the provisions of Article XII, Chapter 3 and this Chapter, the provisions of this Chapter shall control.

87-045  
Applicability of Inclusionary Housing Program

[NOTE: Existing Inclusionary Housing applicability provision, moved from Section 87-20 and modified.]

For the purposes of applying the Inclusionary Housing Program set forth in Section 23-90 (INCLUSIONARY HOUSING), the Core Subdistrict, as shown on Map 1 in the Appendix to this Chapter, shall be an #Inclusionary Housing designated area#.

87-05  
Modification of Use and Bulk Regulations for Parcels Containing Newly Mapped Streets

In the event that #streets# are mapped on Parcels 1, 2, 3 and 4 in the Core Subdistrict after June 30, 2009, and on any Parcel in the South Subdistrict after [date of adoption], as shown on Map 1 in the Appendix to this Chapter, after June 30, 2009, the area within such #streets# may continue to be considered part of the #zoning lot# for the purposes of applying all #use# and #bulk# #floor area# regulations of this Zoning Resolution.

87-10  
SPECIAL USE REGULATIONS

The #use# regulations of the underlying districts or of Article VI, Chapter 2 (Special Regulations Applying in the Waterfront Area) are modified in Sections 87-11 through 87-24 by the provisions of this Section, inclusive.

As used in this Section, "ground floor level" shall mean the finished floor level of a #story# that is within five feet of an adjacent public sidewalk or any other #publicly accessible open area#.

[NOTE: the definition of "ground floor level" moved to 87-01 and amended.]

87-11  
Vehicle Storage Establishments  
Use Regulations within the Core Subdistrict

[NOTE: Existing Section 87-11 provisions, moved to Section 87-111]

The special #use# provisions of this Section, inclusive, shall apply to

#zoning lots# within the Core Subdistrict, as shown on Map 1 in the Appendix to this Chapter.

87-111

Vehicle storage establishments

[NOTE: Existing provisions, moved from Section 87-11 and cross-references are updated]

Commercial or public utility vehicle storage, open or enclosed, including #accessory# motor fuel pumps as listed in Use Group 16C shall be a permitted #use# on Parcel 5, as shown on Map 1 in the Appendix to this Chapter, provided that:

- (a) such #use# is the primary #use# on the parcel;
- (b) no more than 10,000 square feet of #floor area# shall be provided on Parcel 5; and
- (c) a #shore public walkway# is provided as set forth in paragraph (a) of Section 87-6171 (Special Public Access Provisions by Parcel).

The streetscape provisions of Section 87-1941, inclusive, the maximum width of establishment provisions of Section 87-23 and the special height and setback regulations of Section 87-3032, inclusive, shall not apply to such #use#. In lieu thereof, the applicable height and setback provisions of Article VI, Chapter 2 shall apply.

87-112

Location of Commercial Space

[NOTE: Existing provisions, moved from Section 87-12]

The provisions of Section 32-422 (Location of floors occupied by commercial uses) are modified to permit #residential uses# on the same #story# as a #commercial use#, provided no access exists between such #uses# at any level containing #residences# and provided any #commercial uses# are not located directly over any #residential use#. However, such #commercial uses# may be located over a #residential use# by authorization of the City Planning Commission upon a finding that sufficient separation of #residential uses# from #commercial uses# exists within the #building#.

87-12

Location of Commercial Space  
Use Regulations in the North Subdistrict

[NOTE: Existing provisions, moved to Section 87-112]

[NOTE: This section would contain special use provisions proposed by Lower Concourse North Rezoning]

87-13

Streetscape Regulations

[NOTE: Existing provisions, moved to Section 87-40]

87-14

Location of Underground Uses

Notwithstanding the provisions of Section 62-332 (Rear yards and waterfront yards), underground #uses#, such as parking garages, shall not be allowed in #waterfront yards#.

87-20

SPECIAL FLOOR AREA REGULATIONS

The applicable #floor area# regulations of the underlying districts, of Article VI, Chapter 2 (Special Regulations Applying in the Waterfront Area), or of Article XII, Chapter 3 (Special Mixed Use District), are modified by the provisions of this Section, inclusive.

[NOTE: The following provisions, moved to Section 87-045]

The #Special Harlem River Waterfront District# shall be an #Inclusionary Housing designated area#, pursuant to Section 12-10 (DEFINITIONS), for the purpose of making the Inclusionary Housing Program regulations of Section 23-90 (INCLUSIONARY HOUSING), inclusive, applicable as modified within the Special District.

87-21

Special Residential Floor Area Regulations –  
Floor Area Regulations in the Core Subdistrict

[NOTE: Existing provisions, moved to Section 87-211]

The provisions of this Section, inclusive, shall apply to #developments# and #enlargements# within the Core Subdistrict, as shown on Map 1 in the Appendix to this Chapter.

87-211

Special Floor Area Regulations

[NOTE: Existing floor area ratio (FAR) provisions for mixed buildings, moved from Section 87-21 and amended]

The base maximum #floor area ratio# for any #zoning lots# containing only #residences residential uses#, or #residential uses# and #community facility# or #commercial uses# shall be 3.0. Such base maximum #floor area ratio# may be increased to a maximum of 4.0 through the provision of #affordable housing# pursuant to the

provisions for #Inclusionary Housing designated areas# in Section 23-90 (INCLUSIONARY HOUSING) paragraph (b) of Section 23-154 (Inclusionary Housing). The maximum #floor area ratio# for #affordable independent residences for seniors# shall be 4.0, except that the height and setback regulations of Sections 23-951 (Height and setback for compensated developments in Inclusionary Housing designated areas) and 23-664 (Modified height and setback regulations for certain Inclusionary Housing buildings or affordable independent residences for seniors) shall not apply. In lieu thereof, the height and setback regulations of this Chapter shall apply.

[NOTE: The above height and setback applicability provisions, moved to Section 87-30]

87-212

Special floor area requirement for certain commercial uses

[NOTE: Existing special floor area provisions, moved from Section 87-22]

- (a) For each square foot of #commercial floor area# in a #building# occupied by the #uses# listed in paragraph (a)(1) of this Section, an equal or greater amount of #residential#, #community facility# or #commercial floor area# shall be provided from #uses# listed in paragraph (a)(2) of this Section.

\* \* \*

87-213

Location of building entrances

[NOTE: Existing provisions, moved from 87-24]

On Parcels 1, 2, 3 and 4, as shown on Map 1 in the Appendix to this Chapter, the main front entrance of at least one #building# on each Parcel, as the term "main front entrance" is used in the New York City Fire Code, Section 502.1 (FRONTAGE SPACE), or its successor, shall be located facing the #shore public walkway#. Such main front entrance of a #building# shall be:

- (a) on Parcel 1, located no less than 120 feet from 149th Street;
- (b) (a) on Parcel 2, located no less than 95 feet from a mapped parkland; and
- (c) (b) on Parcels 3 and 4, located no less than 45 feet from an #upland connection#.

87-22

Special Retail Floor Area Requirement

[NOTE: Existing provisions moved to Section 87-212]

87-23

Maximum Width of Establishments

[NOTE: Existing requirements for commercial and community facility would be eliminated and be replaced with provisions of Section 87-40]

On Parcels 5 and 6, as shown on Map 1 in the Appendix to this Chapter, the width of any ground floor level #commercial# or #community facility# establishments facing a #shore public walkway# or #upland connection#, shall be limited to 60 feet for each #street wall# facing such #shore public walkway# or #upland connection#.

87-24

Location of Building Entrances

[NOTE: Existing 87-24 provisions, moved to 87-213]

87-30

SPECIAL HEIGHT AND SETBACK AND OTHER BULK REGULATIONS

The underlying height and setback regulations shall not apply. In lieu thereof, the special height and setback regulations of this Section, inclusive, shall apply. For the purposes of applying such regulations:

In the #Special Harlem River Waterfront District#, the provisions of Section 87-32 (Special Height and Setback Regulations in the Core Subdistrict), inclusive, shall apply to the Core Subdistrict, as shown on Map 1 in the Appendix to this Chapter.

In the Core Subdistrict, the underlying height and setback regulations shall apply, except as modified by the provisions of this Section, inclusive. The height and setback regulations of Section 62-34 (Height and Setback Regulations on Waterfront Blocks) shall not apply.

In the South Subdistrict, as shown on Map 1, the height and setback and other bulk regulations of Article XII, Chapter 3 (Special Mixed Use District) applicable to M1 Districts mapped with an R8 District in #waterfront blocks# shall apply.

The height of all #buildings or other structures# shall be measured from the #base plane#.

[NOTE: Lower Concourse North text amendment also contains applicability language]

[The following paragraph (a) provisions moved to Section 87-32, and (b) re-located above.]

(a) a #shore public walkway#, mapped parkland, an #upland connection# or fire apparatus access road, as required by the New York City Fire Code, shall be considered a #street# and its boundary shall be considered a #street line#. However, the following shall not be considered #streets# for the purposes of applying the #street wall# location provisions of paragraph (a) of Section 87-32:

- (1) Exterior Street; and
- (2) that portion of any other #street#, mapped parkland, #upland connection# or fire apparatus access road that is located east of the #Parcel 1 building line#; and

(b) the height of all #buildings or other structures# shall be measured from the #base plane#.

87-31  
Permitted Obstructions

In the Core Subdistrict, the provisions of Section 33-42 (Permitted Obstructions) shall apply to all #buildings#. In addition, dormers may penetrate a maximum base height in accordance with the provisions of paragraph (c)(1) of Section 23-621 (Permitted obstructions in certain districts).

87-32  
Street Wall Location and Building Base

Special Height and Setback Regulations in the Core Subdistrict

In the Core Subdistrict, as shown on Map 1 in the Appendix to this Chapter, for #developments# and #enlargements#, the provisions of this Section, inclusive, shall apply.

[Following #street line# provisions moved from 87-30 and modified]

For the purposes of applying the special height and setback regulations of this Section, inclusive, and the underlying height and setback, distance between #legally required windows# and #lot lines#, and #court# regulations, as applicable, a #shore public walkway#, mapped parkland, #supplemental public access area#, #upland connection#, or fire apparatus access road provided pursuant to the provisions of Section 87-62 (Fire Apparatus Access Roads), shall be considered a #street# and its boundary shall be considered a #street line#, except that:

- (a) for Parcel 1, the westerly #street line# of Exterior Street shall be the #Parcel 1 building line#;
- (b) for Parcel 1, the #street line# of East 149th Street shall be the southernmost boundary of or any easement area existing on [date of adoption], any fire apparatus access road or any private road; and
- (c) for all other parcels with frontage along Exterior Street, the #street line# of such #street# shall be the westerly boundary of Exterior Street or the Major Deegan Expressway, whichever is closest to the #shoreline#.

[NOTE: Lower Concourse North text amendment proposed temporary language to apply existing rules to Core Subdistrict]

[NOTE: Existing 87-32 provisions moved to 87-321 and 87-322 and modified]

(a) #Street wall# location

The #street wall# of a #building# shall be located within five feet of the #street line# and extend along the entire frontage of the #zoning lot#, except that:

- (1) ground floor level recesses up to three feet deep shall be permitted for access to #building# entrances;
- (2) to allow for corner articulation, the #street wall# may be located anywhere within an area bounded by intersecting #street lines# and lines 15 feet from and parallel to such #street lines#;
- (3) for #buildings# that are required to locate at least one main front entrance facing a #shore public walkway#, pursuant to Section 87-24 (Location of Building Entrances), no portion of the #street wall# containing such entrance shall be closer to the #shore public walkway# than the main front entrance; and
- (4) no portion of a #building# facing a #shore public walkway#, except on Parcel 1, as shown on Map 1 in the Appendix to this Chapter, shall exceed a width of 300 feet.

However, on Parcel 1, in order to accommodate a sewer easement located within an area bounded by the eastern boundary of the #shore public walkway#, East 149th Street, a line 120 feet south of and parallel to East 149th Street and a line 120 feet east of and parallel to the #shore public walkway#, no #street wall# shall be required along that portion of East 149th Street and any fire apparatus access road within such easement area. Such area not developed as a fire apparatus access road and open to the sky shall be at least 35 percent planted and shall not be used for

parking or loading. Furthermore, in the event such area contains a driveway, it shall be screened from the #shore public walkway# and East 149th Street, except for curb cuts and pedestrian paths, with densely planted evergreen shrubs maintained at a height of three feet.

(b) Minimum and maximum base heights

The #street wall# shall rise without setback to a minimum base height of six #stories# or 60 feet, or the height of the #building#, whichever is less, and a maximum base height of eight #stories# or 85 feet, whichever is less, before a setback is required.

However, on Parcels 5 and 6, as shown on Map 1 in the Appendix to this Chapter, for #street walls# facing a #shore public walkway#, the minimum base height shall be 20 feet and the maximum base height shall be four #stories# or 40 feet, whichever is less, before a setback is required. Any portion of a #building or other structure# that does not exceed such maximum base heights shall hereinafter be referred to as a "building base."

All portions of #buildings or other structures# that exceed the maximum base heights set forth in this paragraph, (b), shall be set back from the #street wall# at least ten feet along a #shore public walkway#, mapped parkland and Exterior Street, and at least 15 feet along an #upland connection#.

For #buildings# that exceed a height of eight #stories# or 85 feet, except on Parcels 5, 6, 7 and 9, as shown on Map 1 in the Appendix to this Chapter, not more than 40 percent of the #aggregate width of street walls# facing a #shore public walkway# shall rise without setback to at least a height of six #stories# or 60 feet, whichever is less, and at least 40 percent of the #aggregate width of street walls# facing a #shore public walkway# shall rise without setback to at least a height of eight #stories# or 85 feet, whichever is less.

Above the level of the second #story#, up to 30 percent of the #aggregate width of street walls# may be recessed, provided no recesses are located within 15 feet of an adjacent #building# or within 30 feet of the intersection of two #street lines#, except where corner articulation is provided as set forth in paragraph (a) (1) of this Section.

(c) Transition heights

All #street walls#, except on Parcels 5 and 6, may rise to a maximum transition height of 115 feet, provided that, except on Parcel 7, not more than 60 percent of the #aggregate width of street walls# facing a #shore public walkway# exceeds a height of 85 feet. On Parcels 5 and 6, a #street wall# may rise to a maximum transition height of 85 feet, without limitation.

All portions of #buildings# that exceed the transition heights set forth in this paragraph, (c), shall comply with the tower provisions of Section 87-33.

87-321  
Street wall location

[Existing provisions, moved from 87-32 (a), and modified]

**In the Core Subdistrict, the following #street wall# location rules shall apply.**

(a) Parcels 1, 2, 3 and 4

On Parcels 1, 2, 3 and 4, as shown on Map 1 in the Appendix to this Chapter, for frontages along the #shore public walkway#, #supplemental public access areas#, #upland connections#, mapped parkland or #visual corridors#, as shown on Map 2, at least 70 percent of the #aggregate width of street walls# of a #building# shall be located within eight feet of the #street line#. For frontages beyond 50 feet of the #shore public walkway#, such #street wall# shall rise to at least the minimum base height specified in Section 87-322 (Base heights and transition heights), or the height of the #building#, whichever is less. Along all frontages, up to 30 percent of the #aggregate width of street walls# may be recessed beyond eight feet of the #street line#, provided that any such recesses deeper than 10 feet along any #street#, or deeper than 15 feet along #shore public walkway#, are located within an #outer court#.

Along other frontages, no #street wall# location provisions shall apply.

(b) Parcels 5, 6, 7, 8 and 9

On Parcels 5, 6, 7, 8 and 9, as shown on Map 1, for frontages along #visual corridors#, or #upland connections#, as shown on Map 2, at least 70 percent of the #aggregate width of street walls# shall be located within eight feet of the #street line# and shall rise to at least the minimum base height specified in Section 87-322, or the height of the #building#, whichever is less. Up to 30 percent of the #aggregate width of street walls# may be recessed beyond eight feet of the #street line#, provided that any such recesses deeper than 10 feet along any #street#, or deeper than 15 feet along #shore public walkway#, are located within an #outer court#.



Along other frontages, no #street wall# location provisions shall apply.

87-322

Base heights and transition heights

[Existing provisions, moved from paragraph (a) of Section 87-32, and modified]

In the Core Subdistrict, the following base heights, required setbacks and maximum transition heights shall apply. Towers are permitted above the maximum heights set forth in this Section only in accordance with Section 87-323 (Tower provisions).

(a) Base heights

(1) Within 50 feet of the #shore public walkway#

For #street walls# fronting on, or within 50 feet of, the #shore public walkway#, the maximum base height shall be 85 feet, except that:

(i) on Parcels 1, 2, 3 and 4, as shown on Map 1 in the Appendix to this Chapter, for #street walls# fronting on a #shore public walkway#, at least 30 percent of the #aggregate width of street walls# fronting on the #shore public walkway#, or a contiguous #street wall# width of 60 feet, whichever is greater, shall not exceed a maximum height of 45 feet. In addition to being applied along the #shore public walkway#, such lowered #street wall# may be applied along intersecting #streets# within 100 feet of the #shore public walkway#; and

(ii) on Parcels 5 and 6, as shown on Map 1 in the Appendix to this Chapter, such maximum base height shall be 45 feet.

(2) Beyond 50 feet of the #shore public walkway#

Along all other frontages, beyond 50 feet of the #shore public walkway#, the #street wall# shall rise without setback to a minimum base height of 60 feet, or the height of the #building#, whichever is less, and may rise to a maximum base height of 105 feet.

(b) Required setbacks

Above such maximum base height, #street walls# shall be set back a minimum of 30 feet from the #street line# along the #shore public walkway# on Parcel 1, 15 feet from such #street line# on any other parcels, and a minimum of 10 feet from the #street line# along all other #streets#. Along all #streets#, such set back shall have a minimum depth of seven feet from any portion of the #street wall# below such maximum base height. However, the depth of such setback may include the depth of recesses or #outer courts# provided that the aggregate width of such portion of a #street wall# with a reduced setback shall not exceed 30 percent of the #street wall#.

In addition, on Parcels 1, 2, 3 and 4, in locations where the maximum base height is limited to 45 feet, #street walls# above such maximum base height shall be set back a minimum of 30 feet from the #street line#, and a minimum of seven feet from any portion of the #street wall# below such height.

Dormers provided in accordance with paragraph (c)(1) of Section 23-621 (Permitted obstructions in certain districts) shall be permitted obstructions in all setback areas, except along the #shore public walkway#. Such dormers shall not exceed the maximum transition height set forth in paragraph (c) of this Section.

(c) Maximum transition heights

For #street walls# fronting on, or within 50 feet of, the #shore public walkway#, #street walls# above a required setback may rise to a maximum transition height of 125 feet and, along all other frontages, #street walls# above a required setback may rise to a maximum transition height of 155 feet. Such transition heights may only be exceeded where towers are provided in accordance with the provisions of Section 87-323 (Tower provisions).

87-323

Tower provisions

[Existing provisions, moved from 87-33, and modified]

A #building or other structure# may exceed the applicable maximum heights set forth in Section 87-322 (Base heights and transition heights) only in accordance with the tower provisions of this Section.

(a) Maximum number of towers

For #zoning lots# with less than 100,000 square feet of #lot area#, only one tower shall be permitted. For #zoning lots# with 130,000 square feet of #lot area# or more, not more than two towers shall be permitted. The minimum separation between any two towers on the same #zoning lot# shall be 60 feet.

(b) Setbacks

All towers shall comply with the applicable setback provisions set forth in paragraph (b) of Section 87-322, except that on Parcel 1, towers shall be set back from the #shore public walkway# a minimum of 30 feet.

The dormer provisions of paragraph (c)(1) of Section 23-621 (Permitted obstructions in certain districts) shall not apply to the tower portion of a #building#. In lieu thereof, up to 50 percent of the width of the #street wall# of a tower shall be permitted to encroach into a required setback area, except in setback areas along the #shore public walkway#.

(c) Maximum tower size

Each #story# of a tower shall not exceed a gross area of 10,000 square feet, except that any encroachment into a setback area provided in accordance with paragraph (b) of this Section need not be included in such gross area.

(d) Maximum tower width

On Parcels 1, 3, 4 and 7, as shown on Map 1 in the Appendix to this Chapter, the maximum width of any #story# of a tower facing the #shoreline# shall not exceed 130 feet, and on Parcel 2, the maximum width of any #story# of a tower facing mapped parkland shall not exceed 100 feet.

(e) Maximum height of towers

For #zoning lots# with 100,000 square feet or less of #lot area#, the maximum height of a tower shall be 300 feet, and for #zoning lots# with more than 100,000 square feet of #lot area# the maximum height of a tower shall be 400 feet.

However, for #zoning lots# with two towers, such maximum tower height of 400 feet shall apply to only one tower and a maximum tower height of 260 feet shall apply to the second tower. There shall be a height differential of at least 40 feet between any two #towers# on a #zoning lot#.

(f) Tower top articulation

The uppermost three #stories# of a tower, or as many #stories# as are located entirely above a height of 300 feet, whichever is less, shall have a #lot coverage# not exceeding 90 percent of the #lot coverage# of the #story# immediately below such #stories#.

87-33

[Towers

*Special Height and Setback and Other Bulk Regulations in the North Subdistrict]*

[NOTE: Lower Concourse North text amendment is adding height and setback provisions for the North Subdistrict]

[Existing text moved to 87-323 and modified]

All #stories# of a #building# located partially or wholly above the applicable transition height set forth in paragraph (c) of Section 87-32 shall be considered a "tower" and shall comply with the provisions of this Section. For #zoning lots# with less than 130,000 square feet of #lot area#, only one tower shall be permitted. For #zoning lots# with 130,000 square feet of #lot area# or more, not more than two towers shall be permitted.

(a) Maximum tower height

For #zoning lots# with 100,000 square feet of #lot area# or less, the maximum height of a #building# shall be 300 feet. The maximum height of #buildings# on #zoning lots# with more than 100,000 square feet of #lot area# shall be 400 feet. For #zoning lots# with two towers, however, such maximum #building# height of 400 feet shall apply to not more than one tower and a maximum #building# height of 260 feet shall apply to the second tower. There shall be a height differential of at least 40 feet between towers.

(b) Location rules for #zoning lots# adjacent to mapped parkland

Where a tower is provided on a #zoning lot# adjacent to mapped parkland, such tower or portion thereof shall be located within 85 feet of such mapped parkland, and if two towers are provided on such #zoning lot#, the second tower or portion thereof shall be located either within 120 feet of East 149th Street or within 45 feet of an #upland connection#. Where two towers are provided on a #zoning lot# adjacent to mapped parkland, the shorter of the towers shall be located nearer the mapped parkland.

(c) Maximum tower size

The outermost walls of each #story# located entirely above the applicable transition height shall be inscribed within a rectangle. The maximum length of any side of such rectangle shall be 135 feet. Each #story# of a tower located entirely above the applicable transition height shall not exceed a gross area of 8,800 square feet.

(d) Tower top articulation

All #buildings# that exceed a height of 200 feet shall provide articulation in accordance with at least one of following provisions:

- (1) Setbacks on each tower face
  - (i) For #buildings# less than 260 feet in height, the highest three #stories#, or as many #stories# as are located entirely above a height of 200 feet, whichever is less, shall have a #lot coverage# of at least 50 percent of the #story# immediately below such #stories#, and a maximum #lot coverage# of 80 percent of the #story# immediately below such #stories#;
  - (ii) For #buildings# 260 feet or more in height, the highest four #stories#, or as many #stories# as are located entirely above a height of 260 feet, whichever is less, shall have a #lot coverage# of at least 50 percent of the #story# immediately below such #stories#, and a maximum #lot coverage# of 80 percent of the #story# immediately below such #stories#.

Such reduced #lot coverage# shall be achieved by one or more setbacks on each face of the tower, where at least one setback on each tower face has a depth of at least four feet, and a width that, individually or in the aggregate, is equal to at least 10 percent of the width of such respective tower face. For the purposes of this paragraph, (d)(1), each tower shall have four tower faces, with each face being the side of a rectangle within which the outermost walls of the highest #story# not subject to the reduced #lot coverage# provisions have been inscribed. The required setbacks shall be measured from the outermost walls of the #building# facing each tower face. Required setback areas may overlap.

(2) Three setbacks facing Harlem River

The upper #stories# of a tower shall provide setbacks with a minimum depth of 15 feet measured from the west-facing wall of the #story# immediately below. Such setbacks shall be provided at the level of three different #stories#, or as many #stories# as are located entirely above a height of 230 feet, whichever is less. The lowest level at which such setbacks may be provided is 230 feet, and the highest #story# shall be located entirely within the eastern half of the tower.

\* \* \*

87-40  
SPECIAL REQUIREMENTS FOR CERTAIN ROADS AND SIDEWALKS  
SPECIAL REGULATIONS FOR GROUND FLOOR LEVEL

[NOTE: All existing Sections 87-40, 87-41 and 87-42 provisions, moved to Section 87-50]

[NOTE: Existing provisions, moved from Section 87-13 and modified]

The provisions set forth in this Section, inclusive, shall apply to #ground floor levels# of #developments# and #ground floor level enlargements# within the #Special Harlem River Waterfront District#, as applicable.

87-41

Fire Apparatus Access Roads  
Streetscape Requirements in the Core and South Subdistricts

[NOTE: Existing 87-41 provisions, moved to 87-62]

In the Core and South Subdistricts, as shown on Map 1 in the Appendix to this Chapter, for #developments# and #ground floor level enlargements#, the provisions of this Section, inclusive, shall apply.

For the purposes of applying the special streetscape regulations of this Section, inclusive, a #shore public walkway#, mapped parkland, #supplemental public access area#, #upland connection# or a fire apparatus access road provided pursuant to the provisions of Section 87-62 (Fire Apparatus Access Roads), shall be considered a #street# and its boundary shall be considered a #street line#.

87-411

Ground floor uses

[NOTE: Existing provisions, moved from Section 87-13 and modified]

All #ground floor level uses# facing a #shore public walkway#, mapped parkland or an #upland connection# shall comply with the minimum depth requirements of 37-32 (Ground Floor Depth Requirements for Certain Uses). For the purposes of applying such provisions, #shore public walkways#, mapped parkland or an #upland connection# shall be considered designated retail #streets#. Lobbies and entrances shall comply with the provisions for Type 1 lobbies set forth in Section 37-33 (Maximum Width of Certain Uses). The level of the finished ground floor shall be located not higher than two feet above nor lower than two feet below the as-built level of the adjacent public sidewalk or other publicly accessible area.

For #buildings# on Parcels 1 through 6, as shown on Map 1 in the Appendix to this Chapter, that face a #shore public walkway#, mapped

parkland or #upland connection#, not less than 20 percent of the ground floor level #floor area# of such portions of #buildings# shall consist of #uses# from Use Groups 6A, 6C, 6F, 8A, 8B and 10A, as set forth in Article III, Chapter 2.

Within the Core and South Subdistricts, as shown on Map 1 in the Appendix to this Chapter, the following shall apply:

(a) Minimum amount of required #ground floor level floor area#

At least 50 percent of the width of the #ground floor level street wall# of a #building# shall be occupied by #floor area#, and on Parcels 1 and 2, as shown on Map 1, the entire width of the #ground floor level street wall# facing a #shore public walkway# or a mapped parkland, shall be occupied by #floor area#. Such #floor area# shall be allocated to any permitted #use#, except #group parking facilities#.

(b) Required non-#residential uses# in certain locations

The #ground floor level street wall# within 50 feet of the intersection of two #streets# at locations designated on Map 2, shall be occupied exclusively by non-#residential floor area#. In addition, on Parcels 3 and 4, at least 50 feet of additional #ground floor level street wall# facing the #shore public walkway# shall be occupied exclusively by non-#residential floor area#, at the locations designated on Map 2. #Group parking facilities#, including entrances and exits thereto, shall not be permitted within such locations.

Non-#residential floor area# required pursuant to this paragraph may satisfy #ground floor level floor area# required pursuant to paragraph (a) of this Section.

All #ground floor level floor area# required pursuant to this Section shall extend to the minimum depth set forth in Section 37-32 (Ground Floor Depth Requirements for Certain Uses). For the purposes of applying such provisions, all #streets# shall be considered designated retail streets.

87-412

Transparency requirements in the Core and South Subdistricts

[NOTE: Existing provisions, moved from 87-13 (b)]

Any #building# wall containing #ground floor level commercial# or #community facility uses# that faces a #shore public walkway#, mapped parkland or #upland connection#, shall be glazed in accordance with the transparency requirements set forth in Section 37-34 (Minimum Transparency Requirements). For the purposes of applying such provisions, #shore public walkways#, mapped parkland or an #upland connection# shall be considered designated retail streets.

In the Core and South Subdistricts, for non-#residential uses# located at the #ground floor level# shall be subject to the following requirements, any portion of a #ground floor level street wall# that is subject to the #floor area# requirements of paragraph (b) of Section 87-411 (Ground floor uses), shall be glazed in accordance with the transparency requirements for designated retail streets set forth in Section 37-34 (Minimum Transparency Requirements), except that:

- (a) in the South Subdistrict, where the #ground floor level street wall# is occupied by #uses# in Use Groups 16, 17 or 18, up to 50 percent of the length of such #ground floor level street wall# may be exempt from such transparency requirements, provided that any #street wall# width exceeding 50 feet with no transparent elements on the #ground floor level# shall provide planting or screening in accordance with the provisions of paragraphs (a) or (c) of Section 87-415 (Special streetscape provisions for certain blank walls) for at least 75 percent of such blank wall; and
- (b) in #flood zones#, for #buildings# utilizing the provisions of paragraph (a) of Section 64-21 (Ground Floor Use), where no transparent materials or #building# entrances or exits are provided on the #ground floor level street wall# below a height of four feet above the level of the adjoining sidewalk for a continuous width of at least 25 feet, visual mitigation elements shall be provided in accordance with Section 87-415 for such blank wall.

For the purposes of applying the provisions of Section 37-34, locations subject to the provisions of paragraph (b) of Section 87-411 shall be considered designated retail streets.

87-413

Parking wrap and screening requirements in the Core and South Subdistricts

The following provisions shall apply to any #group parking facility# in the Core and South Subdistricts:

[NOTE: Existing provisions, moved from paragraphs (c) through (e) of 87-50]

(c) Location requirements for parking facilities

No parking facility, open or enclosed, shall front upon or be visible from:



- (1) a #shore public walkway#, except as provided for in paragraph (e) of this Section for Parcel 5;
- (2) any #upland connection# or mapped parkland, or portion thereof, that is located west of the #Parcel 1 building line#.
- (d)(a) Design requirements for enclosed off-street #group parking facilities#

All enclosed off-street #group parking facilities# shall be located either entirely below the level of any #street# an adjacent sidewalk or open area accessible to the public upon which such facility fronts any other adjacent pedestrian area required to be accessible to the public or, when located above grade, shall comply with the following: in compliance with the following provisions:

- (1) The provisions of this paragraph, (d)(1), shall apply to facilities facing a #shore public walkway#, an #upland connection#, mapped parkland, or the northern #street line# of 138th Street.

At every level above grade, off-street parking facilities shall be wrapped by #floor area# in accordance with the provisions of paragraph (a) of Section 37-35 (Parking Wrap and Screening Requirements). For the purposes of applying such provisions, #shore public walkways#, an #upland connection# or mapped parkland and East 138th Street shall be considered designated retail streets. All such parking facilities shall be exempt from the definition of #floor area#.

On Parcel 6, as shown on Map 1 in the Appendix to this Chapter, the ground floor of a #building# within 60 feet of the intersection of Exterior Street and East 138th Street shall be wrapped by #floor area# in accordance with the provisions of paragraph (a) of Section 37-35 so that no portion of a parking facility is visible from such portion of Exterior Street or East 138th Street.

- (2) The provisions of this paragraph, (d)(2), shall apply to facilities not facing a #shore public walkway#, or that portion of an #upland connection# or mapped parkland located west of the #Parcel 1 building line#, or the northern #street line# of East 138th Street.

Such facilities shall be screened in accordance with the provisions set forth in paragraphs (b)(1) through (b)(3) of Section 37-35.

- (1) #Group parking facilities# on the #ground floor level# within 30 feet of #street walls# subject to the provisions of Section 87-411 (Ground floor uses) shall be wrapped by #floor area# in accordance with the provisions of paragraph (a) of Section 37-35 (Parking Wrap and Screening Requirements). For the purpose of applying such provisions, #street walls# subject to the provisions of Section 87-411 shall be considered designated retail streets.
- (2) #Group parking facilities# along all other frontages shall either be wrapped by #floor area#, or screened in accordance with the provisions of paragraph (e) of Section 87-415. In addition, any continuous stretch of screening that exceeds 25 feet in width shall provide planting in accordance with the provisions of paragraph (a) of Section 87-415 (Special streetscape provisions for certain blank walls) along 50 percent of such screened frontage.

(e)(c) Open parking areas

Open parking areas shall be permitted only in the following locations:

- (1) on Parcel 1, as shown on Map 1 in the Appendix to this Chapter, a parking lot shall be permitted east of the #Parcel 1 building line#;
- (2) on Parcel 5, as shown on Map 1, a parking lot shall be permitted anywhere within the Parcel only if a commercial or public utility vehicle storage #use#, as listed in Use Group 16C, is #developed# or #enlarged# as the primary #use# on the parcel;
- (3) on Parcel 6, a parking lot shall be permitted within 130 feet of the southern boundary of the parcel with East 138th Street; and
- (4) on all parcels, open, unscreened, in tandem (one behind the other), #accessory# off-street parking spaces shall be permitted on private roads, including fire apparatus access roads provided pursuant to the provisions of Section 87-62 (Fire Apparatus Access Roads), provided that all parking spaces comply with the Department of Transportation standards for on-street parking.

For such open parking lots, the provisions of Section 28-43 (Location of Accessory Parking) shall not apply. In addition, on Parcel 1, for parking lots located east of the #Parcel 1 building line#, or on Parcel

5, for parking lots used solely as a commercial or public utility vehicle storage #use# as listed in Use Group 16C, the provisions of Sections 37-90 (PARKING LOTS) and 62-655 (Planting and trees) shall be modified to permit fencing, excluding chain link fencing, in lieu of all planting requirements, provided that the surface area of such fencing is not more than 50 percent opaque and provided that the height does not exceed six feet. The provisions of Sections 37-90 and 62-555 shall not apply to any parking lots provided within private roads, including fire apparatus access roads provided pursuant to the provisions of Section 87-62.

**[ORIGINAL PROVISIONS]**

The requirements of Section 37-90 (PARKING LOTS) and screening requirements for open parking lots of Article VI, Chapter 2 (Special Regulations Applying in the Waterfront Area), are modified as set forth in this paragraph, (e).

For the purposes of applying the requirements of Section 37-90, a fire apparatus access road shall be considered a #street#.

On Parcel 1, for parking lots or portions thereof located east of the #Parcel 1 building line#, no landscaping shall be required. Such parking lots shall be screened from #streets# and any other publicly accessible areas by ornamental fencing, excluding chain-link fencing, with a surface area at least 50 percent open and not more than four feet in height. However, along that portion of Exterior Street located between East 149th Street and a sewer easement, a seven foot wide strip, densely planted with evergreen shrubs maintained at a height of three feet shall be provided.

On Parcel 5, as shown on Map 1 in the Appendix to this Chapter, if a commercial or public utility vehicle storage #use#, as listed in Use Group 16C, is #developed# or #enlarged# as the primary #use# on the parcel, the screening requirements applicable to open parking lots set forth in Article VI, Chapter 2, shall not apply. In lieu thereof, such open parking lot shall be screened from the adjacent #shore public walkway# and #upland connection# with a wall or fence, other than a chain link fence, not more than 50 percent opaque, and at least five feet in height, but not more than six feet in height.

**87-414**

**Special provisions applicable within the flood zone**

In the Core and South Subdistricts, the provisions of Section 64-336 (Alternative height measurement in Commercial and Manufacturing Districts) shall be modified so that where the #flood-resistant construction elevation# is between four feet and 12 feet above #curb level#, #building# height may be measured from a reference plane 12 feet above #curb level#, and any minimum base height requirements may be measured from #curb level#. The requirements of Section 64-642 (Transparency requirements for buildings utilizing alternative height measurement) shall apply to #buildings# utilizing these alternative height measurement provisions.

**87-415**

**Special streetscape provisions for certain blank walls**

The provisions of this Section shall apply to a #ground floor level building# frontage, or any portion thereof, facing a #street#, #shore public walkway#, #upland connection#, or fire apparatus access road provided pursuant to the provisions of Section 87-62 (Fire Apparatus Access Roads), where no transparent materials or entrances or exits are provided on the #ground floor level# below a height of four feet above the level of the adjoining sidewalk, or grade, as applicable, for a continuous width of at least 25 feet. For the purpose of this Section, such a #building# wall, or portion thereof, shall be referred to as a "blank wall" and visual mitigation elements shall be provided in accordance with this Section.

At least 50 percent of the linear footage of any blank wall on a #ground floor level building# frontage shall be treated by one or more of the following visual mitigation elements. Where a #building# wall fronts upon a #street#, such visual mitigation elements shall be provided on the #zoning lot#, except that the depth of an area containing such elements within the #zoning lot# need not be greater than three feet, when measured perpendicular to the #street line#. Where a blank wall exceeds a #street wall# width of 50 feet, at least 25 percent of such #street wall# width shall be planted in accordance with the provisions of paragraph (a) of this Section, and where a blank wall exceeds a height of 10 feet, as measured from the level of the adjoining grade, for a width of more than 25 feet, at least 50 percent of such #street wall# width shall provide wall treatments in accordance with the provisions of paragraph (e) of this Section.

The maximum width of a portion of the #ground floor level# blank wall without visual mitigation elements shall not exceed 10 feet. However, such blank wall limitation shall not include portions of #street walls# occupied by entrances or exits to #accessory# off-street parking facilities and #public parking garages#, where permitted, entryways to required loading berths, where permitted, or doors accessing emergency egress stairwells and passageways.

Visual mitigation elements:

- (a) **Planting**  
Any combination of perennials, annuals, decorative grasses or shrubs shall be provided in planting beds, raised planting beds or planter boxes in front of the #street wall#. Each foot in width of a planting bed, raised planting bed or planter box, as measured parallel to the #street wall#, shall satisfy one linear foot of frontage mitigation requirement. Such planting bed shall extend to a depth of at least three feet, inclusive of any structure containing the planted material. Any individual planted area shall have a width of at least five feet, and the height of such planting, inclusive of any structure containing the planted materials, shall be at least three feet.
- (b) **Benches**  
Fixed benches with or without seatbacks shall be provided in front of the #street wall#. Unobstructed access shall be provided between such benches and an adjoining sidewalk or required circulation paths. Each linear foot of bench, as measured parallel to the #street wall#, shall satisfy one linear foot of frontage mitigation requirement. Any individual bench shall have a width of at least five feet, and no more than 20 feet of benches may be used to fulfill such requirement per 50 feet of frontage.
- (c) **Bicycle racks**  
Bicycle racks, sufficient to accommodate at least two bicycles, shall be provided in front of the #street wall#, and oriented so that the bicycles are placed parallel to the #street wall#. Each bicycle rack so provided shall satisfy five linear feet of frontage mitigation requirement. No more than three bicycle racks may be used to fulfill such requirement per 50 feet of frontage.
- (d) **Tables and chairs**  
Fixed tables and chairs shall be provided in front of the #street wall#. Each table shall have a minimum diameter of two feet, and have a minimum of two chairs associated with it. Each table and chair set so provided shall satisfy five linear feet of frontage mitigation requirement.
- (e) **Wall treatment**  
Wall treatment, in the form of permitted #signs#, graphic or sculptural art, rustication, decorative screening or latticework, or living plant material, shall be provided along the #street wall#. Each linear foot of wall treatment shall constitute one linear foot of frontage mitigation requirement. Such wall treatment shall extend to a height of at least 10 feet, as measured from the level of the adjoining sidewalk or grade, and have a minimum width of 10 feet, as measured parallel to the #street wall#.

#### 87-50 SPECIAL PARKING REGULATIONS

[NOTE: Existing provisions, moved to 87-51]

The applicable parking and loading regulations of underlying districts or of Article VI, Chapter 2 (Special Regulations Applying in the Waterfront Area) shall apply, except as modified by the provisions of this Section, inclusive.

#### 87-51 **Curb Cut Restrictions** **Special Parking Regulations in the Core Subdistrict**

[NOTE: Existing provisions, moved from 87-50; existing 87-51 provisions moved to 87-52]

The following provisions shall apply to all parking facilities in the Core Subdistrict, as shown on Map 1 in the Appendix to this Chapter:

- (a) **Use of parking facilities**  
All #accessory# off-street parking spaces may be made available for public use; any such space, however, shall be made available to the occupant of a #residence# to which it is #accessory# within 30 days after written request therefore is made to the landlord.
- (b)(a) **Off-site parking**  
The off-site parking location provisions of Sections 36-42 and 36-43 shall not apply. In lieu thereof, all permitted or required #accessory# off-street parking spaces may be provided on any #zoning lot# other than the same #zoning lot# to which such spaces are #accessory#, provided the lot to be used for parking is within the #Special Harlem River Waterfront District# Core Subdistrict.
- [NOTE: Existing text in paragraphs (c) through (e) of 87-51 moved to Section 87-412]
- (f)(b) **Roof parking**  
Any roof, or portion thereof, of a facility containing that covers off-street parking spaces, not otherwise covered by a #building#, that and is larger than 400 square feet in surface area, shall be landscaped. Up to five percent of such roof area may be used for mechanical equipment, provided that such mechanical equipment is screened from view by a fence which is at least 75 percent opaque or by at least three feet of dense planting. Up

to 25 percent of such roof area may be accessible solely from an adjacent #dwelling unit# and the remaining roof area shall be accessible for the recreational use of the occupants of the #building# in which it is located. Hard surfaced areas shall not cover more than 60 percent of such roof area.

#### (e)(c) **Open parking lots**

Open parking lots shall be permitted only in the following locations:

- (1) on Parcel 1, as shown on Map 1 in the Appendix to this Chapter, a parking lot shall be permitted east of the #Parcel 1 building line#;
- (2) on Parcel 5, as shown on Map 1, a parking lot shall be permitted anywhere within the Parcel only if a commercial or public utility vehicle storage #use#, as listed in Use Group 16C, is #developed# or #enlarged# as the primary #use# on the parcel;
- (3) on Parcel 6, along the southern boundary of the Parcel with East 138th Street, provided that such parking lot is south of any #building# on the Parcel and east of the #shore public walkway#; and
- (4) on all Parcels, open, unscreened, tandem (one behind the other), #accessory# off-street parking spaces shall be permitted on fire apparatus access roads provided pursuant to the provisions of Section 87-62 (Fire Apparatus Access Roads), provided that all parking spaces comply with Department of Transportation standards for on-street parking.

For such open parking lots, the provisions of Section 28-43 (Location of Accessory Parking) shall not apply, and, on Parcels 1 and 5, the provisions of Sections 37-90 (PARKING LOTS) and 62-655 (Planting and trees) shall be modified to permit fencing, excluding chain link fencing, in lieu of all planting requirements, provided that the surface area of such fencing in not more than 50 percent opaque and provided that the height does not exceed six feet. The provisions of Sections 37-90 and 62-655 shall not apply to fire apparatus access roads provided pursuant to the provisions of Section 87-62.

#### [ORIGINAL PROVISIONS]

The requirements of Section 37-90 (PARKING LOTS) and screening requirements for open parking lots of Article VI, Chapter 2 (Special Regulations Applying in the Waterfront Area); are modified as set forth in this paragraph, (e):

For the purposes of applying the requirements of Section 37-90, a fire apparatus access road shall be considered a #street#:

On Parcel 1, for parking lots or portions thereof located east of the #Parcel 1 building line#, no landscaping shall be required. Such parking lots shall be screened from #streets# and any other publicly accessible areas by ornamental fencing, excluding chain link fencing, with a surface area at least 50 percent open and not more than four feet in height. However, along that portion of Exterior Street located between East 149th Street and a sewer easement, a seven foot wide strip, densely planted with evergreen shrubs maintained at a height of three feet shall be provided.

On Parcel 5, as shown on Map 1 in the Appendix to this Chapter, if a commercial or public utility vehicle storage #use#, as listed in Use Group 16C, is #developed# or #enlarged# as the primary #use# on the parcel, the screening requirements applicable to open parking lots set forth in Article VI, Chapter 2, shall not apply. In lieu thereof, such open parking lot shall be screened from the adjacent #shore public walkway# and #upland connection# with a wall or fence, other than a chain link fence, not more than 50 percent opaque, and at least five feet in height, but not more than six feet in height.

#### 87-52 **Curb Cut Restrictions**

[EXISTING PROVISIONS MOVED FROM 87-51]

On Parcels 1, 2, 3 and 4, as shown on Map 1 in the Appendix to this Chapter, no curb cuts shall be provided facing a #shore public walkway#, and further, on Parcels 1 and 2, no curb cuts shall be provided facing a mapped parkland.

#### 87-60 **HARLEM RIVER WATERFRONT ACCESS PLAN** **SPECIAL REQUIREMENTS FOR CERTAIN ROADS AND SIDEWALKS**

The following provisions shall apply in the Core Subdistrict, as shown on Map 1 in the Appendix to this Chapter.



### 87-61 Special Public Access Provisions Sidewalks

[NOTE: Existing 87-61 provisions moved to 87-71]

[NOTE: Existing provisions, moved from 87-42 and modified]

In the event that Parcel 1, as shown on Map 1 in the Appendix to this Chapter, is #developed# with #mixed use buildings#, as defined in Section 123-11, sidewalks shall be provided on Parcel 1, as follows:

- (a) Sidewalks with a depth width of at least 15 feet, measured perpendicular to the curb of a #street#, shall be provided along the entire Exterior Street and East 149th Street frontage of a #zoning lot#. In locations where the width of the sidewalk within the #street# is less than 15 feet, a sidewalk widening shall be provided on the #zoning lot# so such that the combined width of the sidewalk within the #street# and the sidewalk widening equals at least 15 feet. However, existing #buildings# to remain on the #zoning lot# need not be removed in order to comply with this requirement.
- (b) A 22 foot wide walkway shall extend east of and along the #Parcel 1 building line#, linking East 149th Street and mapped parkland, or a fire apparatus access road if such a road is provided adjacent to mapped parkland. In the event that a parking lot is provided east of such walkway, the easternmost seven feet of such walkway shall be densely planted with evergreen shrubs maintained at a maximum height of three feet above the adjoining walkway. Such walkway and planting strip may be interrupted to allow vehicular or pedestrian access.
- (c) Any driveway located east of the #Parcel 1 building line# that extends along a sewer easement and intersects Exterior Street shall have curbs and sidewalks with a minimum width of 13 feet along each curb, which may be interrupted to allow for vehicular access to a parking lot.

All sidewalks and sidewalk widenings shall be constructed or improved to Department of Transportation standards, shall connect at grade to be at the same level as the adjoining public sidewalks, and shall be accessible to the public at all times, except when required to be closed for repairs.

### 87-62 Certification to Waive Supplemental Public Access Area Requirement Fire Apparatus Access Roads

[NOTE: Existing provisions, moved from Section 87-41 and modified]

Within the Core and South Subdistricts, for Parcels 1, 2, 3, 4 and 11, where a fire apparatus access road is provided as required by New York City Fire Code Section 503.2 (Fire apparatus access roads), or its successor, the Chairperson of the City Planning Commission shall certify, in conjunction with a certification application filed pursuant to paragraph (c) of Section 62-811, the following:

- (a) the road shall be constructed to minimum Department of Transportation standards for public #streets#, including sidewalks, curbs and curb drops, lighting, signage, materials, and crosswalk, and shall meet the requirements set forth in the New York City Fire Code;
- (b) for Parcels 2, 3, or 4, the contiguity provisions of paragraph (a) of Section 87-64 shall be met, except that where no connection for vehicular travel lanes terminating at the opposite side of a shared #lot line# exist at the time of construction, the provisions of paragraph (b) of such section may be utilized as an interim alternative;
- (c) a restrictive declaration shall be executed in accordance with the provisions of Section 87-66; and
- (d) street trees shall be planted pursuant to the requirements of Section 26-41 along such fire apparatus access road as if it were a #street#.

However, the requirements of this Section shall not apply to: fire apparatus access roads on Parcels 1 and 3 that are provided pursuant to the provisions of paragraph (b)(3) of Section 87-71 (Special Public Access Provisions); and to a fire apparatus access road on Parcel 11 located in the required #upland connection# within the prolongation of East 134th Street.

#### [ORIGINAL PROVISIONS]

Where a fire apparatus access road is provided as required by the New York City Fire Code, such road shall comply with the following requirements:

- (a) the width of a paved road bed shall be 34 feet, constructed to minimum Department of Transportation standards for public #streets#, including curbs and curb drops;
- (b) curbs shall be provided along each side of the entire length of such road;

- (c) a minimum 13 foot paved sidewalk shall be provided adjacent to and along the entire length of the required curb;
- (d) for the purposes of making the #street# tree requirements of Section 26-41 applicable to fire apparatus access roads, a fire apparatus access road shall be considered a #street#; and
- (e) all such roads shall be constructed with lighting, signage, materials and crosswalks to minimum Department of Transportation standards for public #streets#.

### 87-63 Certification to Allow Fire Apparatus Access Road Turnaround in Shore Public Walkways Contiguity of Fire Apparatus Access Road with Adjacent Zoning Lots on Parcels 2, 3 and 4

[NOTE: Existing provisions, moved to paragraph (b) of this Section]

On Parcels 2, 3 and 4, in addition to the certification provisions of Section 87-62 (Fire Apparatus Access Roads), a fire apparatus access road shall be provided in accordance with the provisions of this Section.

- (a) Bi-Directional Road

[NOTE: Existing provisions, moved from Section 87-66 (Connection with Adjacent Zoning Lots) and modified]

On each of Parcels 2, 3 and 4, and only among such Parcels, a connection for bi-directional vehicular travel lanes to an adjacent #zoning lot line# shall be provided. When complete, such fire apparatus access road shall provide bi-directional contiguous vehicular access from the northerly #upland connection# of Parcel 2 along the mapped parkland, along the #shore public walkway# of Parcels 2, 3 and 4, and within the southerly #upland connection# of Parcel 4.

Any connection of fire apparatus access roads across a shared #zoning lot line# must meet the grade of, and maintain the street width of, the existing adjacent fire apparatus access road. Such fire apparatus access road shall extend along the entire #shore public walkway# of the #zoning lot#, from #lot line# to #lot line#. A connection need not be opened unless and until such declaration of restrictions, in accordance with Section 87-64, has been recorded against the adjacent #zoning lot#.

- (b) Interim fire apparatus turnaround

[NOTE: Existing provisions of Section 87-63, modified]

When bi-directional vehicular travel lanes are constructed that terminate at a #lot line# and do not continue on the adjacent #zoning lot# at the time of their construction, an interim dead-end fire apparatus access road turnaround may be constructed as an alternative to the provisions of paragraph (a) of this Section, in accordance with the following provisions.

An applicant utilizing the provisions of this paragraph shall construct a fire apparatus access road that extends along the entire #upland connection# and #shore public walkway# of the #zoning lot#, from #lot line# to #lot line#, and shall provide an "approved turnaround area," constructed as part of a "dead-end fire apparatus access road," as those terms are defined in the New York City Fire Code, Section 503.2.9 (Dead-end turnarounds), or its successor.

Such turnaround area shall be constructed to dimensions no greater than required under the New York City Fire Code, Section 503.2.9 (Dead-end turnarounds), or its successor, and shall be located at the end of the fire apparatus access road, abutting the adjacent #lot line#. Such turnaround area may extend into the designated #shore public walkway, but at no point may such turnaround area extend into the associated circulation path. Sidewalks shall not be required adjacent to the turnaround area. The portion of the turnaround area that lies within a #shore public walkway# shall remain clear of obstacles, shall be composed of permeable materials to the extent permissible by the Fire Commissioner and shall meet all applicable requirements set forth in the New York City Fire Code Section 503.2 (Fire apparatus access roads), or its successor. In addition, the roadbed material of a fire apparatus access road leading to a turnaround may be extended into the turnaround provided the area of the turnaround paved with such material is not wider than the roadbed leading to the turnaround. The remaining portions of the turnaround shall be paved with distinct materials to facilitate pedestrian usage.

At the time of certification pursuant to Section 87-62, the site plan shall demonstrate a suitable design for the dead-end fire apparatus access road that demonstrates both the approved turnaround area and the repurposed turnaround area outside of the roadbed upon the issuance of a notice of substantial compliance for the adjacent #zoning lot#. In addition, a conceptual site plan shall demonstrate that the proposed site plan and grading plan for required contiguous access pursuant to the provisions of paragraph (a) of this Section is compatible with



future #development# on the adjoining #zoning lot#. Such site plans shall be included as an exhibit to the declaration of restrictions recorded pursuant to Section 87-64.

Repurposing a turnaround area and providing contiguous access in accordance with an approved conceptual site plan shall not necessitate a certification pursuant to Section 62-811, provided that there are no further modifications to an approved #waterfront public access area#.

**[BELOW: Original provisions of Section 87-66 (Connection with Adjacent Zoning Lots)]**

The following provisions apply to #developments#, #enlargements#, alterations or changes of #use#, pursuing certification, pursuant to either Section 87-62 (Certification to Waive Supplemental Public Access Area Requirement) or 87-63 (Certification to Allow Fire Apparatus Access Road Turnaround in Shore Public Walkways).

On each of Parcels 2, 3 and 4, and only among Parcels 2, 3 and 4, a #development#, #enlargement#, alteration or change of #use#, shall provide a connection for bi-directional vehicular travel at an adjacent #zoning lot line# if such adjacent #zoning lot# has previously constructed a connection that terminates at the shared #lot line#. Any connection of fire apparatus access roads across a shared #zoning lot line# must meet the grade of, and maintain the street width of, the existing adjacent private street. In addition to such physical shared #lot line# connection, a #private road# declaration shall be provided pursuant to the provisions of Section 87-64. A connection need not be opened unless and until such declaration of restrictions, in accordance with Section 87-64, has been recorded against the adjacent #zoning lot#.

When no connection for vehicular travel terminating at the opposite side of a shared #lot line# exists, a dead-end fire apparatus access road turnaround may be constructed, pursuant to Section 87-63, which may extend into the designated #shore public walkway#. Such certification is also contingent upon providing a declaration of restrictions, in accordance with Section 87-64.

**[BELOW: Original provisions of Section 87-63 (Certification to Allow Fire Apparatus Access Road Turnaround in Shore Public Walkways)]**

On Parcels 2, 3 and 4, a dead-end fire apparatus access road turnaround, as defined in the New York City Fire Code, Section 503.2.5 (Dead-ends) may, by certification, extend into the designated #shore public walkway#, provided that:

- (a) a declaration of restrictions has been provided, pursuant to Section 87-64;
- (b) a fire apparatus access road abutting the shared #zoning lot line# between the #development#, #enlargement#, alteration or change of #use# seeking certification under this Section and Parcels 2, 3 or 4 does not exist; and
- (c) the fire apparatus access road serves as a segment of a bi-directional loop road along the #shore public walkway#, providing a connection to Exterior Street at the northeast corner of Parcel 2 and a connection to Exterior Street at the southeast corner of Parcel 4.

Such turnaround shall have a diameter of 70 feet and be located at the end of the fire apparatus access road, abutting the adjacent #lot line#. At no point may the turnaround extend into the #shore public walkway# for a distance greater than 23 feet. Sidewalks shall not be required adjacent to the turnaround. The portion of the turnaround that lies within a #shore public walkway# shall remain clear of obstacles, shall be composed of permeable materials, and shall meet all applicable requirements set forth in the New York City Fire Code Section 503.1.1 (Fire apparatus access roads), or its successor. In addition, the roadbed material of a fire apparatus access road leading to a vehicular turnaround may be extended into the turnaround provided the area of the turnaround paved with such material is not wider than the roadbed leading to the turnaround. The remaining portions of the turnaround shall be paved with distinct materials to facilitate pedestrian usage. In addition, the level of the area within the turnaround shall be raised to be flush with the level of adjoining sidewalks.

**87-64  
Declaration of Restrictions**

[NOTE: Existing provisions, modified]

For any fire apparatus access road proposed for certification pursuant to Sections 87-62 (Fire Apparatus Access Roads), a declaration of restrictions shall be provided to guarantee the construction, improvement, operation, maintenance and repair of such road, and any sidewalk adjacent to such road, to guarantee that such road, and any sidewalk adjacent to such road, remains open, unobstructed and accessible to all members of the public, except as necessary to avoid public dedication, and to ensure compliance with all applicable provisions. Such declaration of restrictions shall be prepared in a form acceptable to the Department of City Planning, shall be filed and duly recorded in the Borough Office of the Register of the City of New York and indexed against the property. Filing and recording of the

declaration of restrictions shall be a precondition for the Chairperson's certification under Sections 87-62 and 87-63, where applicable.

For certifications proposed pursuant to Section 87-63 on Parcels 2, 3 or 4, where #developments# or #enlargements# on such parcels utilize the allowance for interim fire access turnaround, in accordance with paragraph (b) of Section 87-63 (Cross Access Connection with Adjacent Zoning Lots on Parcels 2, 3 and 4), any declaration of restrictions shall include that, at the time of the issuance of the notice of substantial compliance for the adjacent #development#, or #enlargement# pursuant to this Section, thereby permitting vehicular connection between #zoning lots#, the #zoning lot# containing a previously-constructed fire apparatus access road turnaround area shall be responsible for the following actions on the portion of the connection on such #zoning lot#:

- (a) repurposing the fire apparatus access road turnaround area pursuant to the requirements set forth in paragraph (b) of Section 87-63;
- (b) extending all required sidewalks that had remained short of the #lot line# to the shared #lot line# to connect to the required adjacent sidewalks and enable unobstructed pedestrian movement across parcels;
- (c) complying with all applicable waterfront rules, #street# regulations and the New York City Fire Code; and
- (d) providing a connection with the adjacent #zoning lot# pursuant to Section 87-63.

**[BELOW: Original provisions of Section 87-64 (Declaration of Restrictions)]**

For any fire apparatus access road proposed for certification pursuant to Sections 87-62 or 87-63, a declaration of restrictions shall be provided to guarantee the construction, improvement, operation, maintenance and repair of such road, to guarantee that such road remains open, unobstructed and accessible to all members of the public, except as necessary to avoid public dedication, and to ensure compliance with all applicable provisions. Such declaration of restrictions shall be prepared in a form acceptable to the Department of City Planning, shall be filed and duly recorded in the Borough Office of the Register of the City of New York and indexed against the property. Filing and recording of the declaration of restrictions shall be a precondition for the Chairperson's certification under Sections 87-62 and 87-63, where applicable.

For certifications proposed pursuant to Section 87-63, at the time a declaration of restrictions has been provided by the adjacent #development#, #enlargement#, alteration or change of #use#, pursuant to this Section, permitting vehicular connection between #zoning lots#, the #zoning lot# containing a previously-constructed fire apparatus access turnaround shall be responsible for the following actions on the portion of the connection on such #zoning lot#:

- (a) deconstructing the fire apparatus access road turnaround;
- (b) re-landscaping the area that had extended into the #shore public walkway#, so as to create the conditions of the immediately surrounding #shore public walkway#, which may include any combination of tree planting, laying sod, removing pavers, or any other required landscaping action;
- (c) extending all required sidewalks that had remained short of the #lot line# to the shared #lot line# to connect to the required adjacent sidewalks and enable pedestrian movement across parcels; and
- (d) complying with all applicable waterfront rules, #street# regulations and the New York City Fire Code.

**87-70  
HARLEM RIVER WATERFRONT ACCESS PLAN**

[NOTE: Existing waterfront access plan provisions, moved from Section 87-60]

Map 23 (Waterfront Access Plan: Public Access Elements) in the Appendix to this Chapter shows the boundaries of the area comprising the Harlem River Waterfront Access Plan and the location of where certain features are mandated or permitted by the Plan.

**87-71  
Special Public Access Provisions**

[NOTE: Existing provisions, moved from 87-61]

The provisions of Section 62-50 (GENERAL REQUIREMENTS FOR VISUAL CORRIDORS AND WATERFRONT PUBLIC ACCESS AREAS) shall apply to #developments#, #enlargements#, alterations or changes of #use#, as follows modified in this Section: For the purpose of applying the provisions of this Section, "development" shall be as defined in Section 62-11, that require #waterfront public access areas#. To "develop" shall mean to create such #development#.

- (a) #Shore public walkways#
  - (1) The #shore public walkway# shall be provided in the location

designated on Map 3 (Waterfront Access Plan: Public Access Elements) and constructed at an elevation of two feet above not lower than the highest level of the train track bed of the Oak Point Rail Link, except that:

- (i) on Parcels 6 and 7, no such elevation requirement shall apply;
  - (ii) on Parcel 5, if commercial or public utility vehicle storage, as listed in Use Group 16C, is #developed# or #enlarged# as the primary #use# on the #zoning lots#, such the elevation requirement shall not apply. However, for any other #use#, such the elevation requirement shall only apply along the westernmost section of the #shore public walkway# to a depth of 40 feet.
  - (iii) on all #zoning lots#, a #shore public walkway# shall be required to meet the grade of an existing adjacent #street#, which may include deviating from such elevation requirement where necessary.
- (2) An approved turnaround area in a dead-end fire apparatus access road turnaround area, as defined in the New York City Fire Code, Section 503.2.95 (Dead-end turnarounds), or its successor, may, by certification extend into a designated #shore public walkway# pursuant to paragraph (b) of Section 87-63 (Certification to Allow Fire Apparatus Access Road Turnaround Area in Shore Public Walkways Contiguity of Fire Apparatus Access Road with Adjacent Zoning Lots on Parcels 2, 3 and 4).
- (3) In the event that a portion of a #waterfront zoning lot# is within 40 feet of the #shoreline# yet does not abut the #shoreline# because of an intervening #zoning lot#, a #shore public walkway# shall be provided on such upland portion. The width of the #shore public walkway# on such portion shall be 40 feet measured from the #shoreline# of the intervening #zoning lot# and shall include the width of the intervening #zoning lot#. The portion of such #shore public walkway# located upland of the intervening #zoning lot# shall be improved with a circulation path at least ten feet wide, and any required planted screening buffer shall have a width of at least four feet.
- (4) On Parcel 5, if a commercial or public utility vehicle storage #use# is #developed# or #enlarged# as the primary #use# on the parcel, the #shore public walkway# requirements set forth in Section 62-62 shall apply, except that:
- (i) the required width of the #shore public walkway# may be reduced to a minimum of 20 feet along the northern edge of the inlet and may be reduced to a minimum of 30 feet along the eastern edge of the inlet;
  - (ii) the circulation path required in paragraph (a)(1) of Section 62-62 shall be modified to a minimum width of 10 feet along the northern and eastern edge of the inlet; and
  - (iii) the screening provisions of paragraph (c)(2) of Section 62-62 shall not apply. In lieu thereof, a planted screening buffer with a width of four feet shall be provided. Such planted buffer shall consist of densely planted shrubs or multi-stemmed screening plants, with at least 50 percent being evergreen species. Shrubs shall have a height of at least four feet at the time of planting; and,
  - (iv) in the event that the #upland connection# on Parcel 6 has not been provided, a ten foot wide pedestrian walkway between the #shore public walkway# and Exterior Street shall be provided on Parcel 5 adjacent to such #upland connection# location.

(b) #Upland connections#

#Upland connections# shall be located on Parcels 1, 3, 4, 5 and 6 and 11, as designated on Map 23 in the Appendix to this Chapter.

The applicable provisions of Sections 62-50, inclusive, are modified, as follows:

- (1) On Parcel 1, for an #upland connection# required along the northern boundary of a mapped park, the additional open area requirement of paragraph (a)(2) of Section 62-561 (Types of upland connections) shall not apply;
- (2) Parcel 3 may provide the #upland connection# at either of the two optional locations indicated on Map 2: Parcel 3 shall provide an #upland connection# at the designated location shown on Map 3. In addition, such #upland connection# shall be provided as specified below:
  - (i) On Parcel 3, an #upland connection# is required at the designated location as shown on Map 3. The additional area requirements of paragraph (a)(2) of Section 62-561 shall not apply;
  - (ii) In the event that Parcel 3 is developed with Parcels 2 or 4, an #upland connection# shall be provided within the

flexible location zone shown on Map 3. The additional area requirements of paragraph (a)(2) of Section 62-561 shall apply.

- (3) On Parcels 1 and 3, if a Type 1 #upland connection# is provided, and a fire apparatus access road is required pursuant to the New York City Fire Code Section 503.2 (Fire apparatus access roads), or its successor, the design requirements of 62-64 shall be modified as follows:
    - (i) the required circulation path may be used to allow such fire apparatus access road, and its minimum width shall be in accordance with all applicable requirements of the Fire Code;
    - (ii) such circulation path shall be paved with distinct materials, not including asphalt, to facilitate pedestrian usage; and
    - (ii) the minimum planting area requirements shall be reduced to 15 percent;
  - (4) The required width for an #upland connection# on Parcel 6 is reduced to 12 feet. Such #upland connection# shall be subject only to the applicable pedestrian path provisions.
- (c) #Supplemental public access areas#
- #Supplemental public access areas#, pursuant to this Plan, shall be provided on Parcels 1, and 2 and 11, as indicated on Map 23 in the Appendix to this Chapter, except that: However, the requirement may be waived by certification by the Chairperson of the City Planning Commission as set forth in Section 87-62 (Certification to Waive Supplemental Public Access Area Requirement):
- (1) such requirement may be waived for Parcels 1 and 2 by the Chairperson of the City Planning Commission, in conjunction with a certification pursuant to paragraph (c) of Section 62-811 (Waterfront public access and visual corridors), where the site plan includes a vehicular connection through the #zoning lot#, provided that:
    - (i) such vehicular connection complies with the requirements of Section 87-62 (Fire Apparatus Access Roads) and, for Parcel 2, the requirements of Section 87-63 (Contiguity of Fire Apparatus Access Road With Adjacent Zoning Lots on Parcels 2, 3 and 4); and
    - (ii) such vehicular connection, either:
      - (a) on Parcel 1, provides access between East 149th Street and Exterior Street, serving all #buildings# along the #shore public walkway# and mapped parkland; or
      - (b) on Parcel 2, provides a bi-directional connection between Exterior Street at its intersection with East 144th Street and the southernmost #lot line# of Parcel 2.
  - (2) for Parcel 11, at the location designated as "Supplemental Public Access Area (Shore Public Walkway Location)" on Map 3, a #supplemental public access area# shall be provided at a minimum width of 40 feet as indicated on Map 3, and the design and dimensional requirements for #shore public walkway# as set forth in Sections 62-50, inclusive, and 62-60, inclusive, shall apply.
- (d) #Visual Corridors#
- #Visual corridors# shall be located within Parcels 1 and 4, 9, 11, 12 and 13, and mapped parkland, as indicated on Map 24 (Waterfront Access Plan: Visual Corridors) in the Appendix to this Chapter. For all required #visual corridors#, the provisions of Section 62-512 (Dimension of visual corridors) shall be modified to allow the lowest level of a #visual corridor#, at its seaward points, to be measure to a height two feet above #base flood elevation# or a height equal to the Oak Point Rail Link train track bed elevation, whichever is higher.
- The Oak Point Rail Link shall be a permitted obstruction for #visual corridors#.

**87-72**

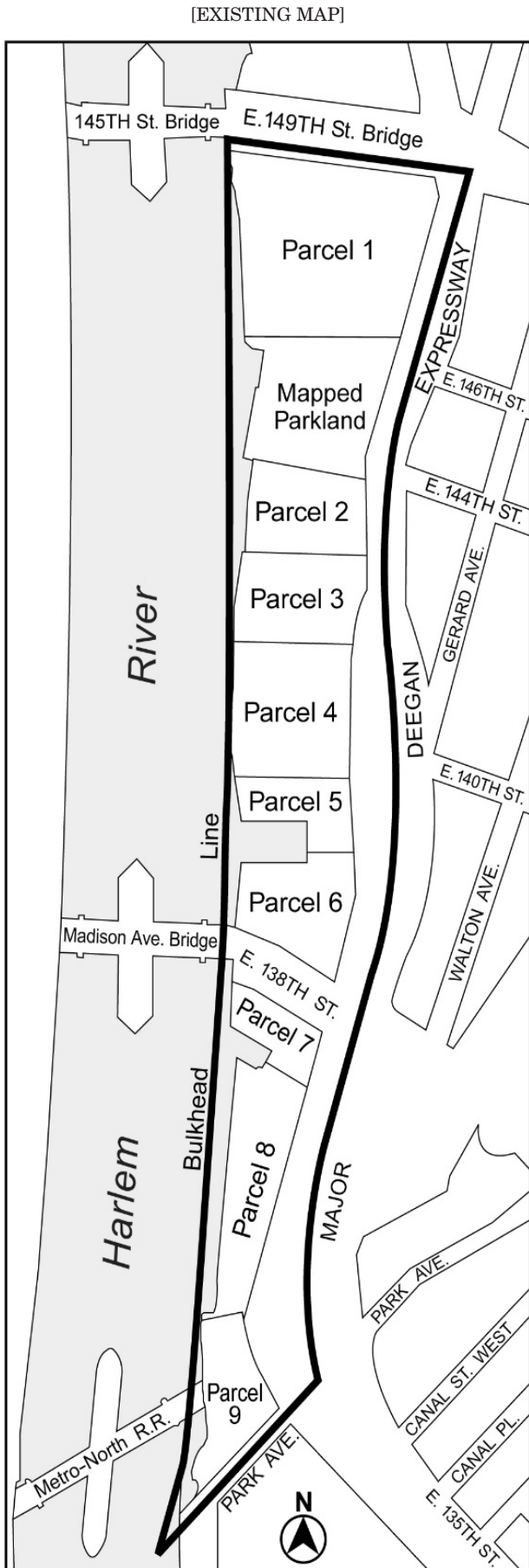
**Applicability of Waterfront Regulations**

[NOTE: Existing provisions, moved from Section 87-65]

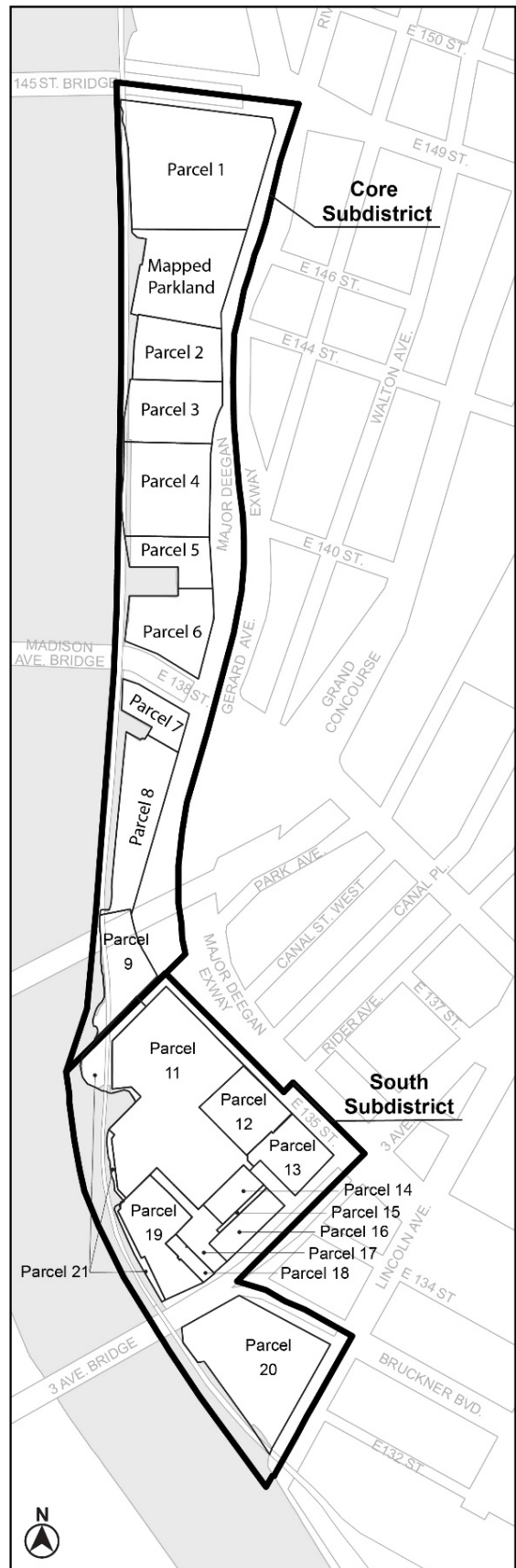
In the event that #streets# are mapped within a #zoning lot# on Parcels 1, 2, 3 and or 4 after June 30, 2009, or on Parcel 11 after [date of adoption], the area within such #streets# may continue to be considered part of the #zoning lot# for the purposes of applying all waterfront regulations of the Zoning Resolution.

Appendix  
Special Harlem River Waterfront District Plan

Map 1. Special Harlem River Waterfront District, Subdistricts and Parcels



[PROPOSED MAP]

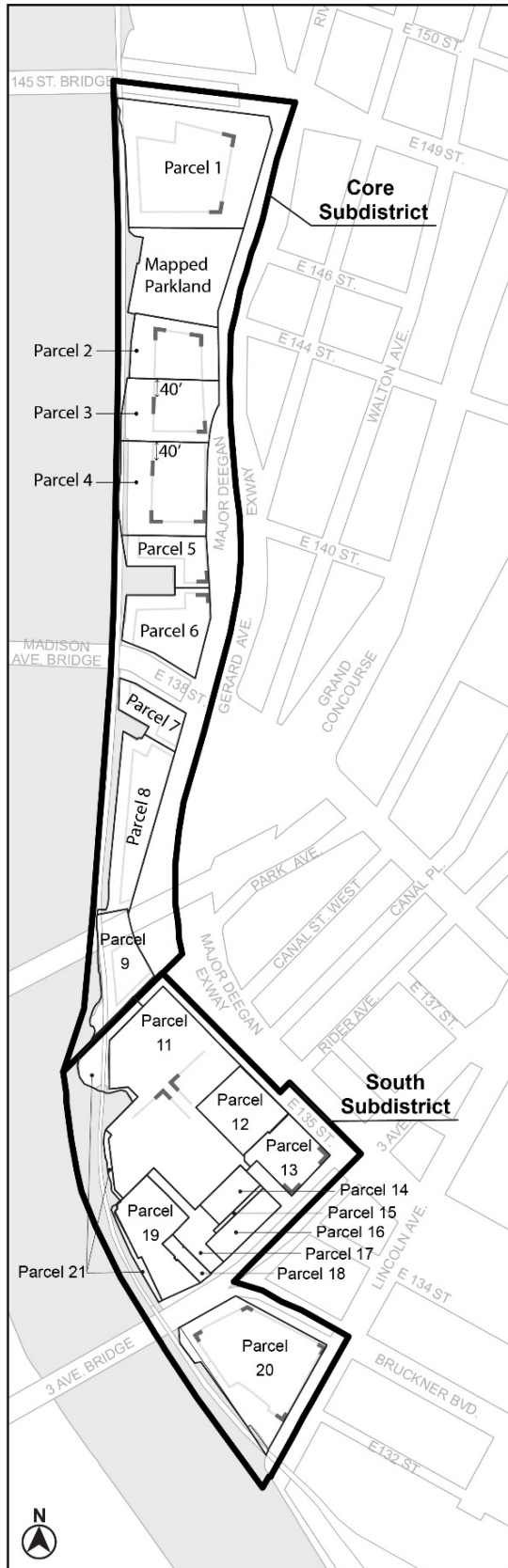


- Special Harlem River Waterfront District
- Parcel Line

Map 2. Designated Non-residential Use Locations

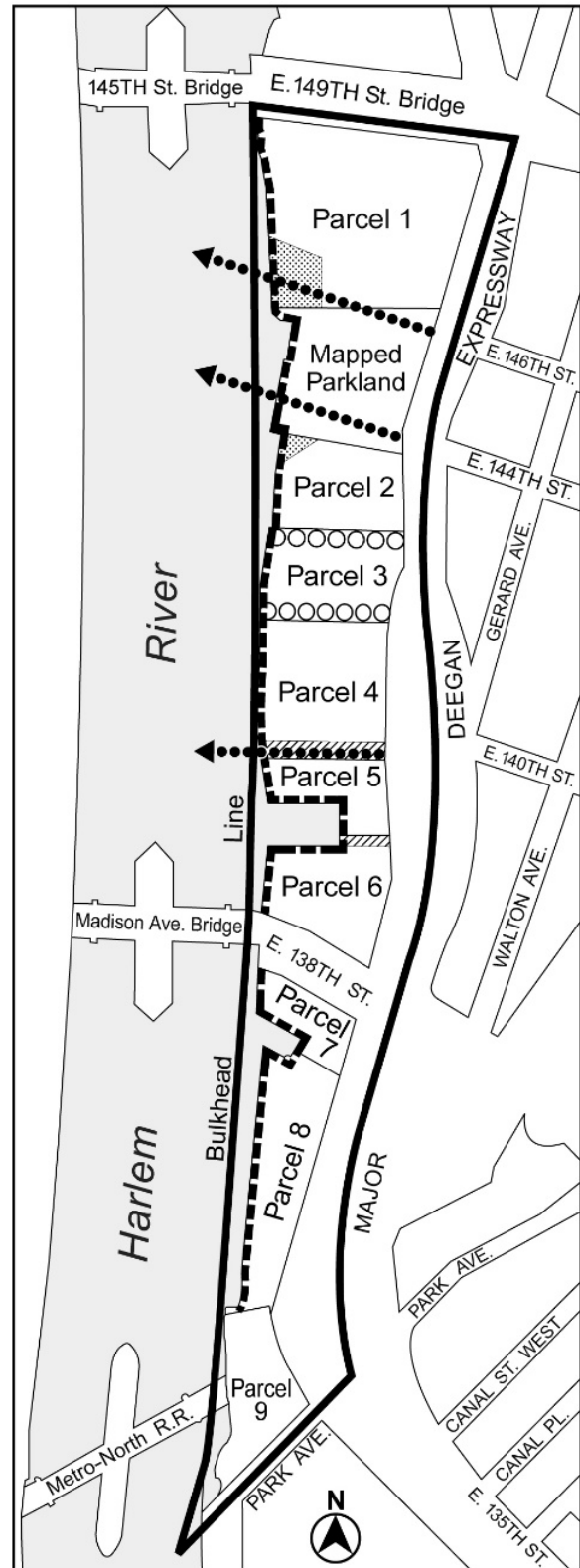


[PROPOSED MAP]



- Special Harlem River Waterfront District
- Parcel Line
- ▣ Active Use Required

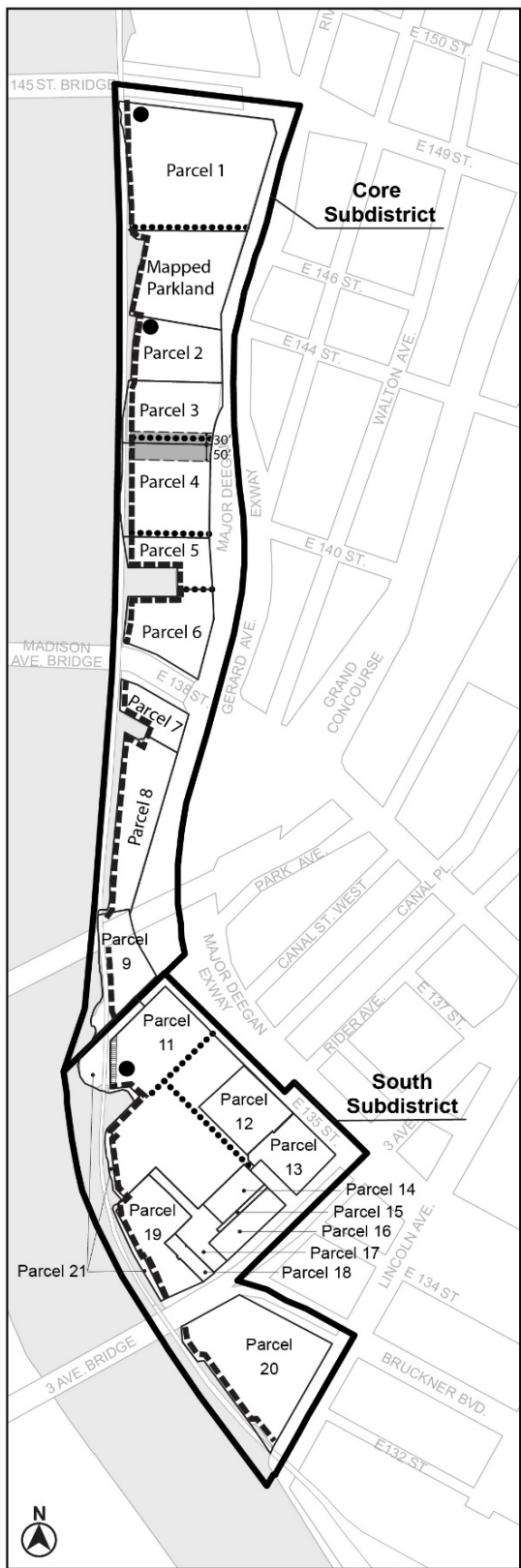
[EXISTING MAP]



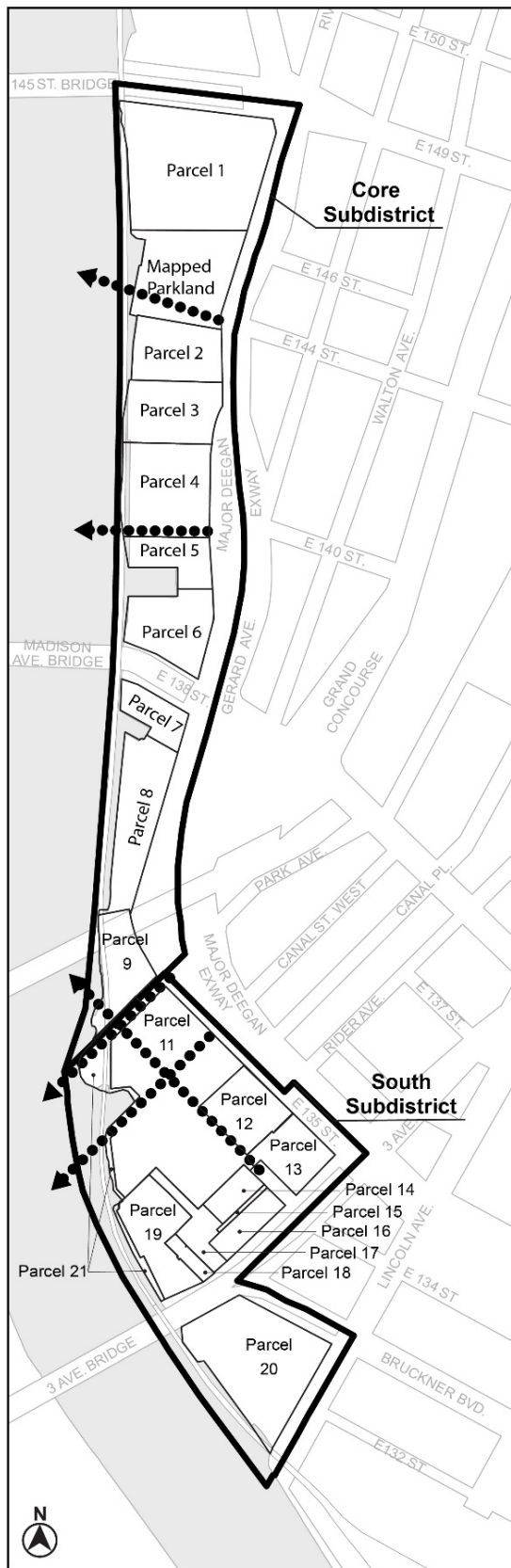
- Special Harlem River Waterfront District
- - - Shore Public Walkway/ Waterfront Yard
- ◀•••• Visual Corridor (Designated Location)
- Upland Connection (Variable Location)
- ▨ Upland Connection (Designated Location)
- ▤ Supplemental Public Access Area (Designated Location)

Map 3. Waterfront Access Plan: Public Access Elements

[PROPOSED MAP]



[PROPOSED MAP]



Map 4. Waterfront Access Plan: Visual Corridors

\* \* \*

**BOROUGH OF BROOKLYN**  
**No. 4**

**ALBANY NEIGHBORHOOD SENIOR CENTER**

**CD 8** **C 150382 PQQ**  
**IN THE MATTER OF** an application submitted by the Department for Aging and the Department of Citywide Administrative Services pursuant to Section 197-c of the New York City Charter, for the acquisition of property located at 196 Albany Avenue (Block 1230, Lot 44) for continued use as a senior citizen center.

**No. 5**  
**930 FLUSHING AVENUE**

**CD 4** **C 170352 PQQ**  
**IN THE MATTER OF** an application submitted by the Office of Emergency Management and the Department of Citywide Administrative Services pursuant to Section 197-c of the New York City Charter, for the acquisition of property, located at 930 Flushing Avenue (Block 3140, Lot 1) for use as a warehouse.

**BOROUGH OF QUEENS**  
**No. 6**  
**ALL MY CHILDREN DAY CARE CENTER**

**CD 12** **C 150395 PQQ**  
**IN THE MATTER OF** an application submitted by the Administration for Children's Services and the Department of Citywide Administrative Services, pursuant to Section 197-c of the New York City Charter, for the acquisition of property, located at 117-16 Sutphin Boulevard (Block 12022, Lot 20) for continued use as a child care center.

**Nos. 7 & 8**  
**NORTHEASTERN TOWERS ANNEX REZONING**  
**No. 7**

**CD 12** **C 170336 ZMQ**  
**IN THE MATTER OF** an application submitted by Northeastern Towers Annex LP pursuant to Sections 197-c and 201 of the New York City Charter for an amendment of the Zoning Map, Section Nos. 18c and 19a, by changing from an R3X District to an R6 District property, bounded by a line perpendicular to the southwesterly street line of Guy R. Brewer Boulevard distant 350 feet northwesterly (as measured along the Street line) from the point of intersection of the northwesterly street line of 132nd Avenue and the southwesterly street line of Guy R. Brewer Boulevard, Guy R. Brewer Boulevard, 132nd Avenue, 161st Street, a line 295 feet northwesterly of 132nd Avenue, a line 135 feet northeasterly of 161st Street, and a line 355 feet northwesterly of 132nd Avenue, Borough of Queens, Community District 12, as shown on a diagram (for illustrative purposes only) dated May 22, 2017, and subject to the conditions of CEQR Declaration E-426.

**No. 8**  
**N 170337 ZRQ**

**CD 12**  
**IN THE MATTER OF** an application submitted by Northeastern Towers Annex LP pursuant to Section 201 of the New York City Charter, for an amendment of the Zoning Resolution of the City of New York, modifying Appendix F for the purpose of establishing a Mandatory Inclusionary Housing area.

Matter underlined is new, to be added;  
Matter ~~struck out~~ is to be deleted;  
Matter within # # is defined in Section 12-10;  
\* \* \* indicates where unchanged text appears in the Zoning Resolution

\* \* \*

**APPENDIX F**  
**Inclusionary Housing Designated Areas and Mandatory Inclusionary Housing Areas**

\* \* \*

**QUEENS**

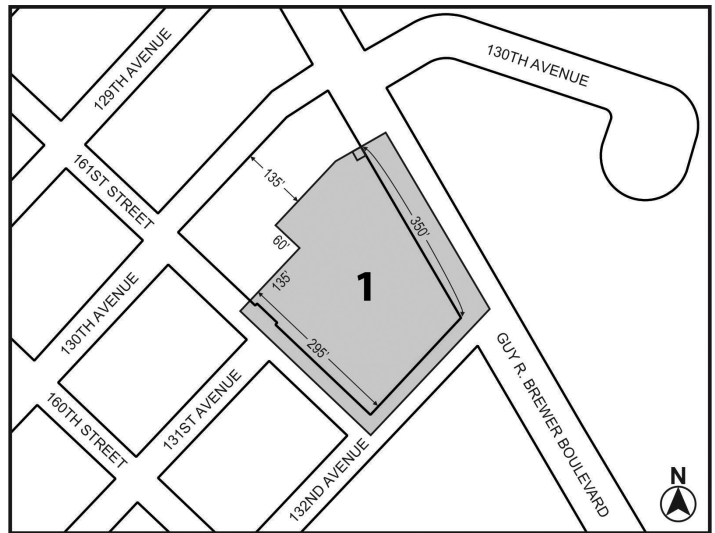
\* \* \*


**Queens Community District 12**

\* \* \*

In the R6 District within the area shown on the following Map 2:  
Map 2 – (date of adoption)

[PROPOSED MAP]



 Mandatory Inclusionary Housing Program area see Section 23-154(d)(3)

**1** Area 1 — [date of adoption] — MIH Program Option 1 and Option 2

Portion of Community District 12, Queens

\* \* \*

**BOROUGH OF MANHATTAN**

**No. 9**  
**EAST RIVER FIFTIES-SUTTON PLACE TEXT AMENDMENT**  
**CD 6** **N 170282 ZRM**

**IN THE MATTER OF** an application submitted by the East River Fifties Alliance, pursuant to Section 201 of the New York City Charter, for an amendment of the Zoning Resolution of the City of New York modifying Article II, Chapter 3 (Residential Bulk Regulations in Residence Districts), Article II, Chapter 4 (Bulk Regulations for Community Facilities in Residence Districts), Article III, Chapter 5 (Bulk Regulations for Mixed Buildings in Commercial Districts), and establishing a new Inclusionary Housing Designated Area in Appendix F, within an area generally bounded by East 58th Street and East 59th Street to the north, the East River and Franklin D. Roosevelt Drive to the east, midblock between East 51st Street and East 52nd Street to the south, and 100 feet east of First Avenue to the west.

Matter underlined is new, to be added;  
Matter ~~struck out~~ is old, to be deleted;  
Matter within # # is defined in Sections 12-10 and/or 23-911;  
\* \* \* indicates where unchanged text appears in the Zoning Resolution

**ARTICLE II - RESIDENCE DISTRICT REGULATIONS**

**Chapter 3 - Residential Bulk Regulations in Residence Districts**

\* \* \*

**23-15**  
**Open Space and Floor Area Regulations in R6 Through R10 Districts**

\* \* \*

**23-154**  
**Inclusionary Housing**

For #developments# or #enlargements# providing #affordable housing# pursuant to the Inclusionary Housing Program, as set forth in Section 23-90, inclusive, the maximum #floor area ratio# permitted in R10 Districts outside of #Inclusionary Housing designated areas# shall be as set forth in paragraph (a) of this Section, and the maximum #floor area ratio# in the #Inclusionary Housing designated areas# existing on March 22, 2016, shall be as set forth in paragraph (b) of this Section. Special provisions for specified #Inclusionary Housing designated areas# are set forth in paragraph (c) of this Section. Special #floor area# provisions for #zoning lots# in #Mandatory Inclusionary Housing areas# are set forth in paragraph (d) of this Section. The maximum #lot coverage# shall be as set forth in Section 23-153 (For Quality Housing buildings) for the applicable zoning district. For the purpose of this Section, defined terms include those set forth in Sections 12-10 and 23-911.

\* \* \*

(c) Special provisions for specified #Inclusionary Housing designated areas#

\* \* \*

(4) Provisions for specified R10 Districts within Community District 6 in the Borough of Manhattan



In Community District 6 in the Borough of Manhattan, the area bounded by a line 100 feet east of First Avenue, East 58th Street, a line 100 feet west of Sutton Place, East 59th Street, Franklin D. Roosevelt Drive, midblock between East 52nd Street and East 51st Street shall be an #Inclusionary Housing designated area#. For all R10 Districts within such #Inclusionary Housing designated area#, the provisions of paragraph (b) of this Section shall not apply. In lieu thereof, the base #residential floor area ratio# shall be 10.0. Such base #floor area# may be increased on a #compensated zoning lot# by 1.25 square feet for each square foot of #low income floor area# provided, up to a maximum #residential floor area ratio# of 12.0.

\* \* \*

**23-60 HEIGHT AND SETBACK REGULATIONS**

**23-61 Applicability**

R1 R2 R3 R4 R5 R6 R7 R8 R9 R10

In all districts, as indicated, height and setback regulations for a #building or other structure# shall be as set forth in Section 23-60, inclusive.

\* \* \*

Special height and setback provisions are set forth in Sections 23-67 (Special Height and Setback Provisions for Certain Areas) for #zoning lots# adjoining a #public park#, as well as for certain areas in Community Districts 4, 6, 7 and 9 in the Borough of Manhattan. Additional provisions are set forth in Sections 23-68 (Special Provisions for Zoning Lots Divided by District Boundaries) and 23-69 (Special Height Limitations).

\* \* \*

**23-67 Special Height and Setback Provisions for Certain Areas**

\* \* \*

**23-675 Provisions for Specified R10 Districts within Community District 6 in the Borough of Manhattan**

In Community District 6 in the Borough of Manhattan, for R10 Districts within the #Inclusionary Housing designated area# bounded by a line 100 feet east of First Avenue, East 58th Street, a line 100 feet west of Sutton Place, East 59th Street, Franklin D. Roosevelt Drive, midblock between East 52nd Street and East 51st Street, all #buildings# containing #residences# shall be #developed# or #enlarged# pursuant to the #bulk# regulations for #Quality Housing buildings#, and the following height and setback modifications shall apply:

- (a) The maximum #building# height shall be 235 feet for #zoning lots# or portions thereof within 100 feet of a #wide street# and 210 feet for #zoning lots# or portions thereof on a #narrow street# beyond 100 feet of a #wide street# and, for #zoning lots# with only #wide street# frontage, portions of such #zoning lot# beyond 100 feet of the #street line#.
- (b) However, for #zoning lots# that provide at least 1.0 #floor area ratio# of #affordable housing# pursuant to paragraph (c)(4) of Section 23-154 (Inclusionary Housing) or #affordable independent residences for seniors# pursuant to Section 23-155 (Affordable independent residences for seniors), the maximum #building# height shall be increased to 260 feet.
- (c) For #buildings# on lots that are equal to or greater than 80 feet in width, facade articulation of no less than three feet in depth, measured from the #street wall#, by five feet in width shall be required for each #building segment# at no more than thirty-foot intervals.

\* \* \*

**23-90 INCLUSIONARY HOUSING**

\* \* \*

**23-932 R10 Districts**

The Inclusionary Housing Program shall apply in all R10 Districts located in #Inclusionary Housing designated areas#, subject to the provisions of paragraph (b) of Section 23-154 (Inclusionary Housing) and in all R10 Districts located in #Mandatory Inclusionary Housing areas#, pursuant to the provisions of paragraph (d) of such Section. Special rules for certain R10 Districts in Community District 6 in the Borough of Manhattan are set forth in paragraph (c) of Section 23-154. The Inclusionary Housing Program shall apply in all other R10 Districts, subject to the provisions of paragraph (a) of Section 23-154, as applicable.

\* \* \*

**Chapter 4 - Bulk Regulations for Community Facilities in Residence Districts**

\* \* \*

**24-10 FLOOR AREA AND LOT COVERAGE REGULATIONS**

\* \* \*

**24-16 Special Provisions for Zoning Lots Containing Both Community Facility and Residential Uses**

R1 R2 R3 R4 R5 R6 R7 R8 R9 R10

In R1 through R5 Districts, and in R6 through R10 Districts without a letter suffix, the provisions of this Section shall apply to any #zoning lot# containing #community facility# and #residential uses#.

**24-161 Maximum floor area ratio for zoning lots containing community facility and residential uses**

R1 R2 R3-1 R3A R3X R4-1 R4A R4B R5D R6 R7-2 R8 R9 R10

In the districts indicated, for #zoning lots# containing #community facility# and #residential uses#, the maximum #floor area ratio# permitted for a #community facility use# shall be as set forth in Section 24-11, inclusive, and the maximum #floor area ratio# permitted for a #residential use# shall be as set forth in Article II, Chapter 3, provided the total of all such #floor area ratios# does not exceed the greatest #floor area ratio# permitted for any such #use# on the #zoning lot#.

In #Inclusionary Housing designated areas#, except within Waterfront Access Plan BK-1, and in R6 Districts without a letter suffix in Community District 1, Brooklyn, and certain areas in Community District 6 in the Borough of Manhattan, the maximum #floor area ratio# permitted for #zoning lots# containing #community facility# and #residential uses# shall be the base #floor area ratio# set forth in Section 23-154 (Inclusionary Housing) for the applicable district. Such base #floor area ratio# may be increased to the maximum #floor area ratio# set forth in such Section only through the provision of #affordable income housing# pursuant to Section 23-90 (INCLUSIONARY HOUSING).

In Community District 6 in the Borough of Manhattan, for R10 Districts within the #Inclusionary Housing designated area# bounded by a line 100 feet east of First Avenue, East 58th Street, a line 100 feet west of Sutton Place, East 59th Street, Franklin D. Roosevelt Drive, midblock between East 52nd Street and East 51st Street, the maximum #floor area ratio# permitted for a #community facility use# shall be as set forth in Section 24-11, inclusive, and the maximum #floor area ratio# permitted for a #residential use# shall be as set forth in Article II, Chapter 3. However, for #zoning lots# that provide at least 1.0 #floor area ratio# of #affordable housing# pursuant to paragraph (c)(4) of Section 23-154 (Inclusionary Housing) or #affordable independent residences for seniors# pursuant to Section 23-155 (Affordable independent residences for seniors), the total of all such #floor area ratios# on the #zoning lot# shall not exceed 13.0.

\* \* \*

**24-56 Special Height and Setback Provisions for Certain Areas**

R1 R2 R3 R4 R5 R6 R7 R8 R9 R10

- (a) For Zoning Lots Directly Adjoining Public Parks

In all districts, as indicated, a #public park# with an area of between one and fifteen acres shall be considered a #wide street# for the purpose of applying the regulations set forth in Section 24-52 (Maximum Height of Walls and Required Setbacks) to any #building or other structure# on a #zoning lot# adjoining such #public park#. However, the provisions of this Section shall not apply to a #public park# more than 75 percent of which is paved.

- (b) Community District 7, Manhattan

Within the boundaries of Community District 7 in the Borough of Manhattan, all #buildings or other structures# located in R10 Districts, shall comply with the requirements of Section 23-672 (Special height and setback regulations in R10 Districts within Community District 7, in the Borough of Manhattan).

- (c) Community District 9, Manhattan

Within the boundaries of Community District 9 in the Borough of Manhattan, all #buildings# located in R8 Districts north of West 125th Street shall be #developed# or #enlarged# pursuant to the #residential bulk# regulations of Section 23-674 (Special height and setback regulations for certain sites in Community District 9, in the Borough of Manhattan).

- (d) Community District 6, Manhattan

In Community District 6 in the Borough of Manhattan, for R10 Districts within the #Inclusionary Housing designated area# bounded by a line 100 feet east of First Avenue, East 58th Street, a line 100 feet west of Sutton Place, East 59th Street, Franklin

D. Roosevelt Drive, midblock between East 52nd Street and East 51st Street, #developments# or #enlargements# shall be subject to the height and setback regulations of Section 23-675 (Provisions for Specified R10 Districts within Community District 6 in the Borough of Manhattan).

\* \* \*

**ARTICLE III: COMMERCIAL DISTRICT REGULATIONS**

**Chapter 5 - Bulk Regulations for Mixed Buildings in Commercial Districts**

\* \* \*

**35-31  
Maximum Floor Area Ratio  
C1 C2 C3 C4 C5 C6**

In the districts indicated, except as set forth in Section 35-311, the provisions of this Section shall apply to any #zoning lot# subject to the provisions of this Chapter.

The maximum #floor area ratio# permitted for a #commercial# or #community facility use# shall be as set forth in Article III, Chapter 3, and the maximum #floor area ratio# permitted for a #residential use# shall be as set forth in Article II, Chapter 3, provided the total of all such #floor area ratios# does not exceed the greatest #floor area ratio# permitted for any such #use# on the #zoning lot#.

Notwithstanding the provisions for R10 Districts in Community District 7 in the Borough of Manhattan set forth in Section 23-16 (Special Floor Area and Lot Coverage Provisions for Certain Areas), in C4-7 Districts within Community District 7 in the Borough of Manhattan, the maximum #residential floor area ratio# may be increased pursuant to the provisions of Sections 23-154 and 23-90 (INCLUSIONARY HOUSING).

In #Inclusionary Housing designated areas#, except within Waterfront Access Plan BK-1 and R6 Districts without a letter suffix in Community District 1, Brooklyn, and except within certain areas in Community District 6 in the Borough of Manhattan, the maximum #floor area ratio# permitted for #zoning lots# containing #residential# and #commercial# or #community facility uses# shall be the base #floor area ratio# set forth in Section 23-154 for the applicable district. However, in #Inclusionary Housing designated areas# mapped within C4-7, C5-4, C6-3D and C6-4 Districts, the maximum base #floor area ratio# for #zoning lots# containing #residential# and #commercial# or #community facility uses# shall be either the base #floor area ratio# set forth in Section 23-154 plus an amount equal to 0.25 times the non-#residential floor area ratio# provided on the #zoning lot#, or the maximum #floor area ratio# for #commercial uses# in such district, whichever is lesser.

The maximum base #floor area ratio# in #Inclusionary Housing designated areas# may be increased to the maximum #floor area ratio# set forth in Section 23-154 only through the provision of #affordable housing# pursuant to Section 23-90, inclusive.

In Community District 6 in the Borough of Manhattan, for R10 Districts within the #Inclusionary Housing designated area# bounded by a line 100 feet east of First Avenue, East 58th Street, a line 100 feet west of Sutton Place, East 59th Street, Franklin Delano Roosevelt Drive, midblock between East 52nd Street and East 51st Street, the maximum #floor area ratio# permitted for a #commercial# or #community facility use# shall be as set forth in Section 33-12, inclusive, and the maximum #floor area ratio# permitted for a #residential use# shall be as set forth in Article II, Chapter 3. However, for #zoning lots# that provide at least 1.0 #floor area ratio# of #affordable housing# pursuant to paragraph (c)(4) of Section 23-154 (Inclusionary Housing) or #affordable independent residences for seniors# pursuant to Section 23-155 (Affordable independent residences for seniors), the total of all such #floor area ratios# on the #zoning lot# shall not exceed 13.0.

Where #floor area# in a #building# is shared by multiple #uses#, the #floor area# for such shared portion shall be attributed to each #use# proportionately, based on the percentage each #use# occupies of the total #floor area# of the #zoning lot# less any shared #floor area#.

A non-#residential use# occupying a portion of a #building# that was in existence on December 15, 1961, may be changed to a #residential use# and the regulations on maximum #floor area ratio# shall not apply to such change of #use#.

\* \* \*

**35-65  
Height and Setback Requirements for Quality Housing Buildings  
C1 C2 C4 C5 C6**

In the districts indicated, the #street wall# location provisions of Sections 35-651 and the height and setback provisions of Section 35-652, shall apply to #Quality Housing buildings#. In certain districts, the heights set forth in Section 35-652 may be increased pursuant to either the provisions of Section 35-653 (Tower regulations) or 35-654 (Modified height and setback regulations for certain Inclusionary

Housing buildings or affordable independent residences for seniors), as applicable. Additional provisions are set forth in Section 35-655. The height of all #buildings or other structures# shall be measured from the #base plane#.

In all such districts, the permitted obstructions provisions of Section 33-42 shall apply to any #building or other structure#. In addition, a dormer may be allowed as a permitted obstruction pursuant to paragraph (c)(1) of Section 23-621 (Permitted obstructions in certain districts).

In Community District 6 in the Borough of Manhattan, for R10 Districts within the #Inclusionary Housing Designated Area# bounded by a line 100 feet east of First Avenue, East 58th Street, a line 100 feet west of Sutton Place, East 59th Street, Franklin D. Roosevelt Drive, midblock between East 52nd Street and East 51st Street, the height and setback regulations of Section 23-675 (Provisions for Specified R10 Districts within Community District 6 in the Borough of Manhattan) shall apply.

\* \* \*

**APPENDIX F  
Inclusionary Housing Designated Areas and Mandatory Inclusionary Housing Areas**

\* \* \*

Zoning Map	Community District	Maps of Inclusionary Housing Designated Areas	Maps of Mandatory Inclusionary Housing Areas
1d	Bronx CD 7	Map 1	
3b	Bronx CD 4	Map 1	
3c	Bronx CD 6	Maps 1 - 3	
3c	Bronx CD 7	Map 1	
3d	Bronx CD 3	Map 1	
3d	Bronx CD 6	Maps 2 - 5	
5d	Manhattan CD 7	Map 1	
6a	Manhattan CD 9	Map 1, Map 2	
6a	Manhattan CD 10	Map 1	
6a	Manhattan CD 11	Map 1	
6a	Bronx CD 1	Map 1	Map 2
6a	Bronx CD 4	Map 1	
6b	Manhattan CD 10	Map 1	
6b	Manhattan CD 11	Map 1	
6b	Manhattan CD 4	Map 1	
6c	Manhattan CD 4	Map 2	
6c	Manhattan CD 7	Map 2	
6d	Manhattan CD 4	Map 3, Map 4	
6d	Manhattan CD 5	Map 1	
6d	Manhattan CD 6	Map 1, Map 2	
6d	Queens CD 2	Map 3	
6a	Queens CD 1	Map 1	
6b	Queens CD 1	Map 2	
6b	Queens CD 2	Map 1	
6d	Queens CD 2	Map 1, Map 2	
10a	Queens CD 7		Map 1
12a	Manhattan CD 1	Map 1	
12a	Manhattan CD 2	Map 1	
12c	Manhattan CD 3	Map 1	
12c	Brooklyn CD 1	Map 1, Map 2	
12d	Brooklyn CD 1	Map 2, Map 3	
12d	Brooklyn CD 2	Map 1, Map 4	
12d	Brooklyn CD 3	Map 3	
13a	Brooklyn CD 1	Map 1, Map 2	
13b	Brooklyn CD 1	Map 2, Map 4	
13b	Brooklyn CD 3	Maps 3 - 5	
13b	Brooklyn CD 4	Map 1	
14d	Queens CD 8	Map 1	
14d	Queens CD 12	Map 1	
16a	Brooklyn CD 7	Map 2	
16c	Brooklyn CD 2	Maps 1 - 3	
16c	Brooklyn CD 3	Map 1	
16c	Brooklyn CD 6	Map 1	
16c	Brooklyn CD 8	Map 1	
16d	Brooklyn CD 7	Map 1	

\* \* \*

**MANHATTAN**

\* \* \*

**Manhattan Community District 6**

\* \* \*

In the R10 District within the area shown on the following Map 2:

Map 2 – [date of adoption]



Portion of Community District 6, Manhattan

\* \* \*

**BOROUGH OF BROOKLYN  
No. 10**

**CD 2** **N 180016 PXX**  
**IN THE MATTER OF** a Notice of Intent to acquire office space submitted by the Department of Citywide Administrative Services, pursuant to Section 195 of the New York City Charter for use of property located at, 1 Pierpont Plaza (Block 239, Lot 1) (Fire Department of New York offices).

Plans for this proposal are on file with the City Planning Commission and may be seen at, 120 Broadway, 31<sup>st</sup> Floor, New York, NY 10271-0001.

**BOROUGH OF THE BRONX  
No. 11**

**CD 10** **N 180015 PXX**  
**IN THE MATTER OF** a Notice of Intent to acquire office space submitted by the Department of Citywide Administrative Services, pursuant to Section 195 of the New York City Charter for use of property located at, 2500 Halsey Street (Block 3852, Lot 1) (Taxi & Limousine Commission offices)

Plans for this proposal are on file with the City Planning Commission and may be seen at, 120 Broadway, 31<sup>st</sup> Floor, New York, NY 10271-0001.

YVETTE V. GRUEL, Calendar Officer  
City Planning Commission  
120 Broadway, 31<sup>st</sup> Floor, New York, NY 10271  
Telephone (212) 720-3370



jy26-a9

**DESIGN AND CONSTRUCTION**

■ PUBLIC HEARINGS

**PLEASE TAKE NOTICE**, that in accordance with Section 201-204 (inclusive) of the New York State Eminent Domain Procedure Law (“EDPL”), a public hearing will be held by the New York City Department of Design and Construction, on behalf of the City of New York, in connection with the acquisition of certain properties for infrastructure improvements, at 162<sup>nd</sup> Avenue between 95<sup>th</sup> Street, and the Shellbank Basin (Capital Project SEQ200490) in the Borough of Queens.

The time and place of the hearing are as follows:

**DATE:** August 23, 2017  
**TIME:** 10:00 A.M.  
**LOCATION:** Community Board No. 10  
115-01 Lefferts Boulevard  
South Ozone Park, NY 11420

The purpose of this hearing is to inform the public of the proposed roadway acquisition, the impact on adjacent properties and to review the public use to be served by the project, and the impact on the environment and residents. The scope of this Capital Project within the acquisition area will include the construction of the storm sewer extensions and a storm sewer’s outfall at the Shellbank Basin to alleviate flooding and ponding conditions.

The properties proposed to be acquired are located in the Borough of Queens as follows:

- The bed of 162<sup>nd</sup> Avenue between 95<sup>th</sup> Street, and the Shellbank Basin, as shown on Damage and Acquisition Maps No. 5870 dated 4/16/2013.

The properties affected include the following areas as shown on the Tax Map of the City of New York for the Borough of Queens:

- Block 14189, part of Lot 57;
- Block 14195, part of Lot 22; and
- The bed of 162<sup>nd</sup> Avenue from 95<sup>th</sup> Street to the Shellbank Basin.

There are no proposed alternate locations.

Any person in attendance at this meeting shall be given a reasonable opportunity to present oral or written statements, and to submit other documents concerning the proposed acquisition. Each speaker shall be allotted a maximum of five (5) minutes. In addition, written statements may be submitted to the General Counsel, at the address stated below, provided the comments are received by 5:00 P.M., on August 30, 2017, (Five (5) working days from public hearing date).

NYC Department of Design and Construction  
Office of General Counsel, 4<sup>th</sup> Floor  
30 – 30 Thomson Avenue  
Long Island City, NY 11101

**Please note: Those property owners who may subsequently wish to challenge condemnation of their property, via judicial review may do so only on the basis of issues, facts and objections raised at the public hearing.**

☛ jy31-a4

**FRANCHISE AND CONCESSION REVIEW  
COMMITTEE**

■ MEETING

**PUBLIC NOTICE IS HEREBY GIVEN** that the Franchise and Concession Review Committee, will hold a public meeting on Wednesday, August 9, 2017, at 2:30 P.M., at 2 Lafayette Street, 14<sup>th</sup> Floor Conference Room, Borough of Manhattan.

**NOTE:** Individuals requesting Sign Language Interpreters should contact the Mayor’s Office of Contract Services, 253 Broadway, 9<sup>th</sup> Floor, New York, NY 10007, (212) 788-0010, no later than **SEVEN (7) BUSINESS DAYS PRIOR TO THE PUBLIC MEETING.**

☛ jy31-a9

**LANDMARKS PRESERVATION COMMISSION**

■ PUBLIC HEARINGS

**NOTICE IS HEREBY GIVEN** that, pursuant to the provisions of Title 25, Chapter 3 of the Administrative Code of the City of New York (Sections 25-303, 25-307, 25-308, 25-309, 25-313, 25-318, 25-320) on Tuesday, August 8, 2017, a public hearing will be held at 1 Centre Street, 9<sup>th</sup> Floor, Borough of Manhattan with respect to the following properties and then followed by a public meeting. The final order and estimated times for each application will be posted on the Landmarks Preservation Commission website, the Friday before the hearing. Any person requiring reasonable accommodation in order to participate in the hearing or attend the meeting should contact the Landmarks Commission no later than five (5) business days before the hearing or meeting.

**37-42 79th Street - Jackson Heights Historic District  
LPC-19-2345 - Block 1289 - Lot 27 - Zoning: R5**



**CERTIFICATE OF APPROPRIATENESS**

An Anglo-American style Garden Home, designed by Benjamin Dreisler Jr. and built in 1926-27. Application is to install a fence.

**309 St. Paul's Avenue - St. Paul's Avenue-Stapleton Heights Historic District**

**LPC-19-12768** - Block 517 - Lot 30 - **Zoning:** R3X

**CERTIFICATE OF APPROPRIATENESS**

A school building that is part of the Trinity Lutheran Church complex designed by Charles A. Duncker, built c. 196. Application is to construct a barrier-free access ramp with railing.

**1100 Grand Concourse - Grand Concourse Historic District**

**LPC-19-6401** - Block 2462 - Lot 33 - **Zoning:** R8

**CERTIFICATE OF APPROPRIATENESS**

A Renaissance Revival style apartment building, designed by Gronenberg and Leuchtag and built in 1927-28. Application is to reconstruct walls and planters and install lighting.

**4637 Grosvenor Avenue - Fieldston Historic District**

**LPC-19-4624** - Block 5822 - Lot 2750 - **Zoning:** R1-2

**CERTIFICATE OF APPROPRIATENESS**

A Dutch Colonial Revival style house built in 1920, designed by Edgar & Verna Cook Salomonsky. Application is to add an attic story to an existing one-story wing; and alter an existing opening on the front façade.

**107 Columbia Heights - Brooklyn Heights Historic District**

**LPC-19-13474** - Block 224 - Lot 5 - **Zoning:** R6

**CERTIFICATE OF APPROPRIATENESS**

An apartment house built in 1959. Application is to construct bulkheads, install rooftop mechanical equipment, screens, railings and trellises; modify and create masonry openings; modify and replace windows, entrance infill, and a canopy; modify the courtyard design; and relocate a curb cut.

**124 Columbia Heights - Brooklyn Heights Historic District**

**LPC-19-10368** - Block 208 - Lot 106 - **Zoning:** R6

**CERTIFICATE OF APPROPRIATENESS**

A Neo-Federal style building built c. 1930; a Moderne style building built in 1949; and a remnant of a late-19th/early-20th century building. Application is to construct rooftop and rear additions; modify masonry openings; install windows, doors, louvers, a canopy, mechanical equipment, and rooftop railings; and create a curb cut.

**119 Congress Street - Cobble Hill Historic District**

**LPC-19-6410** - Block 295 - Lot 35 - **Zoning:** R6

**CERTIFICATE OF APPROPRIATENESS**

An Italianate style rowhouse, designed by Thomas Wheeler and built in 1852-55. Application is to enlarge an existing rear yard addition.

**536 1st Street - Park Slope Historic District**

**LPC-19-10514** - Block 1077 - Lot 13 - **Zoning:** 16D

**CERTIFICATE OF APPROPRIATENESS**

A Neo-Renaissance style rowhouse built in 1909. Application is to construct a rooftop addition.

**575 Vanderbilt Avenue - Prospect Heights Historic District**

**LPC-19-13327** - Block 1130 - Lot 5 - **Zoning:** R7A

**CERTIFICATE OF APPROPRIATENESS**

A Colonial Revival style store and flats building built c. 1912-1922, with an alteration to the ground floor by John J. Tricario in 1948. Application is to install a barrier-free access ramp.

**120 Stratford Road - Prospect Park South Historic District**

**LPC-19-11341** - Block 5112 - Lot 19 - **Zoning:** R1-2

**CERTIFICATE OF APPROPRIATENESS**

A Colonial Revival style house built c. 1910, altered in 1929 and 1952. Application is to alter the façades and roofs, construct a porch, and install solar paneled roof shingles.

**271 Church Street - Tribeca East Historic District**

**LPC-19-11483** - Block 175 - Lot 7504 - **Zoning:** C6-2A

**CERTIFICATE OF APPROPRIATENESS**

An Art Deco style office building designed by Cross and Cross and built in 1930-1931. Application is to install ground floor infill and signage.

**45 Bond Street - NoHo Historic District Extension**

**LPC-19-4257** - Block 529 - Lot 31 - **Zoning:** M1-5B

**CERTIFICATE OF APPROPRIATENESS**

A store and loft building designed by Adolph Giobbe and built in 1912-13 and later altered. Application is to replace storefront infill and windows.

**41 Greenwich Avenue - Greenwich Village Historic District**

**LPC-19-12296** - Block 612 - Lot 64 - **Zoning:** C1-6

**CERTIFICATE OF APPROPRIATENESS**

A late Greek Revival style house built in 1848-49 and later altered. Application is to reconstruct the brick façade and replace the cornice.

**379-381 West Broadway - SoHo-Cast Iron Historic District**

**LPC-19-10616** - Block 487 - Lot 10 - **Zoning:** M1-5A

**CERTIFICATE OF APPROPRIATENESS**

A Neo-Grec style factory building, designed by J.B. Snook and built in 1867. Application is to install a barrier-free access lift.

**1-3 Little West 12th Street - Gansevoort Market Historic District**

**LPC-19-8887** - Block 628 - Lot 1 - **Zoning:** M1-5

**CERTIFICATE OF APPROPRIATENESS**

A Neo-Grec style store and loft building, designed by Peter J. Zabriskie and built in 1887 and a vernacular style warehouse designed by John G. Michel and built in 1918-19. Application is to replace storefront infill.

**308 West 4th Street - Greenwich Village Historic District**

**LPC-19-12020** - Block 624 - Lot 51 - **Zoning:** R6

**CERTIFICATE OF APPROPRIATENESS**

A Greek Revival style rowhouse built in c. 1847. Application is to modify openings at the front and rear façades, replace infill, and excavate the rear yard.

**278 West 11th Street - Greenwich Village Historic District**

**LPC-19-11404** - Block 622 - Lot 38 - **Zoning:** R6

**CERTIFICATE OF APPROPRIATENESS**

An Italianate style house built in 1853 and later altered. Application is to replace windows; the entry door and ironwork; construct rooftop and rear yard additions; and excavate the rear yard.

**104 East 10th Street - St. Mark's Historic District Extension**

**LPC-18-3643** - Block 465 - Lot 109 - **Zoning:** R8B C6-2A

**CERTIFICATE OF APPROPRIATENESS**

A Neo-Grec style rowhouse built in 1879. Application is to construct a rooftop addition.

**32 2nd Avenue - East Village/Lower East Side Historic District**

**LPC-18-0720** - Block 443 - Lot 8 - **Zoning:** C6-2A

**CERTIFICATE OF APPROPRIATENESS**

A Renaissance Revival style courthouse designed by Alfred Hopkins and built in 1917-19. Application is to construct rooftop and side yard additions, and install signage.

**72 West 69th Street - Upper West Side/Central Park West Historic District**

**LPC-19-13481** - Block 1121 - Lot 62 - **Zoning:** C1-8A R8B

**CERTIFICATE OF APPROPRIATENESS**

A Renaissance/Romanesque Revival style flats building designed by Gilbert A. Schellenger and built in 1892-93. Application is to install a barrier-free access lift.

**124 West 88th Street - Upper West Side/Central Park West Historic District**

**LPC-19-13281** - Block 1218 - Lot 41 - **Zoning:** R7-2

**CERTIFICATE OF APPROPRIATENESS**

A rowhouse originally built in 1886-87 and altered in 1962 by Ifill and Johnson. Application is to modify masonry openings at the front and rear façades, replace infill, and alter the areaway.

jy26-a8

**NOTICE IS HEREBY GIVEN** that, pursuant to the provisions of Title 25, Chapter 3 of the Administrative Code of the City of New York (Sections 25-303, 25-307, 25-308, 25-309, 25-313, 25-318, 25-320) on **Tuesday, August 8, 2017, at 9:30 A.M.**, a public hearing will be held at 1 Centre Street, 9th Floor, Borough of Manhattan with respect to the following properties and then followed by a public meeting. The final order and estimated times for each application will be posted on the Landmarks Preservation Commission website, the Friday before the hearing. Please note that the order and estimated times are subject to change. Any person requiring reasonable accommodation in order to participate in the hearing or attend the meeting should contact the Landmarks Commission no later than five (5) business days before the hearing or meeting.

**ITEMS FOR PUBLIC HEARING**

Item No. 1  
LP-2593

**OLD SAINT JAMES EPISCOPAL CHURCH (OLD SAINT JAMES PARISH HALL)**

**86-02 Broadway, Elmhurst, Queens**

*Landmark Site:* Borough of Queens Tax Map Block 1549, Lot 1 in part.

jy26-a8

# PROPERTY DISPOSITION

## CITYWIDE ADMINISTRATIVE SERVICES

### ■ SALE

The City of New York in partnership with PropertyRoom.com posts vehicle and heavy machinery auctions online every week at: <https://www.propertyroom.com/s/nyc+fleet>

All auctions are open to the public and registration is free.

Vehicles can be viewed in person by appointment at: Kenben Industries Ltd., 1908 Shore Parkway, Brooklyn, NY 11214. Phone: (718) 802-0022

o11-m29

## OFFICE OF CITYWIDE PROCUREMENT

### ■ NOTICE

The Department of Citywide Administrative Services, Office of Citywide Procurement is currently selling surplus assets on the internet. Visit <http://www.publicsurplus.com/sms/nycdcas.ny/browse/home>

To begin bidding, simply click on 'Register' on the home page.

There are no fees to register. Offerings may include but are not limited to: office supplies/equipment, furniture, building supplies, machine tools, HVAC/plumbing/electrical equipment, lab equipment, marine equipment, and more.

Public access to computer workstations and assistance with placing bids is available at the following locations:

- DCAS Central Storehouse, 66-26 Metropolitan Avenue, Middle Village, NY 11379
- DCAS, Office of Citywide Procurement, 1 Centre Street, 18th Floor, New York, NY 10007

j3-d29

## POLICE

### ■ NOTICE

### OWNERS ARE WANTED BY THE PROPERTY CLERK DIVISION OF THE NEW YORK CITY POLICE DEPARTMENT

The following listed property is in the custody of the Property Clerk Division without claimants:

Motor vehicles, boats, bicycles, business machines, cameras, calculating machines, electrical and optical property, furniture, furs, handbags, hardware, jewelry, photographic equipment, radios, robes, sound systems, surgical and musical instruments, tools, wearing apparel, communications equipment, computers, and other miscellaneous articles.

Items are recovered, lost, abandoned property obtained from prisoners, emotionally disturbed, intoxicated and deceased persons; and property obtained from persons incapable of caring for themselves.

### INQUIRIES

Inquiries relating to such property should be made in the Borough concerned, at the following office of the Property Clerk.

### FOR MOTOR VEHICLES (All Boroughs):

- Springfield Gardens Auto Pound, 174-20 North Boundary Road, Queens, NY 11430, (718) 553-9555
- Erie Basin Auto Pound, 700 Columbia Street, Brooklyn, NY 11231, (718) 246-2030

### FOR ALL OTHER PROPERTY

- Manhattan - 1 Police Plaza, New York, NY 10038, (646) 610-5906
- Brooklyn - 84th Precinct, 301 Gold Street, Brooklyn, NY 11201, (718) 875-6675
- Bronx Property Clerk - 215 East 161 Street, Bronx, NY 10451, (718) 590-2806

- Queens Property Clerk - 47-07 Pearson Place, Long Island City, NY 11101, (718) 433-2678
- Staten Island Property Clerk - 1 Edgewater Plaza, Staten Island, NY 10301, (718) 876-8484

j3-d29

# PROCUREMENT

### "Compete To Win" More Contracts!

*Thanks to a new City initiative - "Compete To Win" - the NYC Department of Small Business Services offers a new set of FREE services to help create more opportunities for minority and women-owned businesses to compete, connect and grow their business with the City. With NYC Construction Loan, Technical Assistance, NYC Construction Mentorship, Bond Readiness, and NYC Teaming services, the City will be able to help even more small businesses than before.*

- Win More Contracts at [nyc.gov/competetowin](http://nyc.gov/competetowin)

*"The City of New York is committed to achieving excellence in the design and construction of its capital program, and building on the tradition of innovation in architecture and engineering that has contributed to the City's prestige as a global destination. The contracting opportunities for construction/construction services and construction-related services that appear in the individual agency listings below reflect that commitment to excellence."*

### HHS ACCELERATOR

To respond to human services Requests for Proposals (RFPs), in accordance with Section 3-16 of the Procurement Policy Board Rules of the City of New York ("PPB Rules"), vendors must first complete and submit an electronic prequalification application using the City's Health and Human Services (HHS) Accelerator System. The HHS Accelerator System is a web-based system maintained by the City of New York for use by its human services Agencies to manage procurement. The process removes redundancy by capturing information about boards, filings, policies, and general service experience centrally. As a result, specific proposals for funding are more focused on program design, scope, and budget.

Important information about the new method

- Prequalification applications are required every three years.
- Documents related to annual corporate filings must be submitted on an annual basis to remain eligible to compete.
- Prequalification applications will be reviewed to validate compliance with corporate filings, organizational capacity, and relevant service experience.
- Approved organizations will be eligible to compete and would submit electronic proposals through the system.

The Client and Community Service Catalog, which lists all Prequalification service categories and the NYC Procurement Roadmap, which lists all RFPs to be managed by HHS Accelerator may be viewed at <http://www.nyc.gov/html/hhsaccelerator/html/roadmap/roadmap.shtml>. All current and prospective vendors should frequently review information listed on roadmap to take full advantage of upcoming opportunities for funding.

### Participating NYC Agencies

HHS Accelerator, led by the Office of the Mayor, is governed by an Executive Steering Committee of Agency Heads who represent the following NYC Agencies:

- Administration for Children's Services (ACS)
- Department for the Aging (DFTA)
- Department of Consumer Affairs (DCA)
- Department of Corrections (DOC)
- Department of Health and Mental Hygiene (DOHMH)
- Department of Homeless Services (DHS)
- Department of Probation (DOP)
- Department of Small Business Services (SBS)
- Department of Youth and Community Development (DYCD)
- Housing and Preservation Department (HPD)
- Human Resources Administration (HRA)
- Office of the Criminal Justice Coordinator (CJC)

To sign up for training on the new system, and for additional information about HHS Accelerator, including background materials, user guides and video tutorials, please visit [www.nyc.gov/hhsaccelerator](http://www.nyc.gov/hhsaccelerator)

## ADMINISTRATION FOR CHILDREN'S SERVICES

### ■ AWARD

*Human Services/Client Services*

**FAMILY ENRICHMENT CENTERS** - Demonstration Project - Judgment required in evaluating proposals - PIN#06817D0001002 - AMT: \$1,420,000.00 - TO: Graham-Windham, 1 Pierrepont Plaza, Brooklyn, NY 11201.

☛ jy31

## BROOKLYN NAVY YARD DEVELOPMENT CORP.

### ■ SOLICITATION

*Services (other than human services)*

**SECURITY ASSESSMENT** - Competitive Sealed Proposals - Judgment required in evaluating proposals - PIN#000136 - Due 9-8-17 at 3:00 P.M.

RFP #772017. Bid documents will be available from 7/31/2017 until 8/13/2017, please contact Derek Powers at (718) 907-5905, Email: [dpowers@bnyc.org](mailto:dpowers@bnyc.org), to request the RFP documents. From 8/14/2017 until 8/21/2017, please contact Naser Gjeloshi, at (718) 907-5902, Email: [ngjeloshi@bnyc.org](mailto:ngjeloshi@bnyc.org), to request the RFP documents.

Brooklyn Navy Yard Development Corporation ("BNYDC"), is seeking proposals from qualified Security Consulting Companies to assess our current security policies, procedures and staffing. The successful Company will perform a comprehensive review of the BNYDC security operations to identify deficiencies and provide specific recommendations for improvements. Based on the assessment, the Company shall develop a detailed Security Master Plan for BNYDC.

In addition to responding to this RFP, we appreciate alternative and innovative solutions, that will further improve our processes and/or reduce our costs. Provide alternate and innovative solutions on a separate cover memo marked Alternative Proposal/Recommendations.

A Mandatory Notice of Intent to Bid is due August 21, 2017. Failure to submit will result in bidder disqualification.

*Use the following address unless otherwise specified in notice, to secure, examine or submit bid/proposal documents, vendor pre-qualification and other forms; specifications/blueprints; other information; and for opening and reading of bids at date and time specified above.*

*Brooklyn Navy Yard Development Corp., Building 292, 63 Flushing Avenue, Brooklyn, NY 11205. Naser Gjeloshi (718) 907-5902; [ngjeloshi@bnyc.org](mailto:ngjeloshi@bnyc.org)*

☛ jy31

## BUILDINGS

### ■ INTENT TO AWARD

*Goods and Services*

**GOTO MEETING SOFTWARE LICENSES AND AUDIO SERVICE BUNDLE** - Sole Source - Available only from a single source - PIN# 81017S0001 - Due 8-14-17 at 3:00 A.M.

The Department of Buildings intends to enter into a Sole Source Agreement with LogMeIn Inc., for GoTo Meeting Software Licenses and Audio Service Bundle available. The Department has determined that these particular goods and services are not available from any other vendors. Any vendor who believes it can provide these goods and services may so indicate in writing, to Marie Gill at NYC Department of Buildings, 280 Broadway, 6th Floor, New York, NY 10007, or by email or fax indicated herein, by the date and time specified.

*Use the following address unless otherwise specified in notice, to secure, examine or submit bid/proposal documents, vendor pre-qualification and other forms; specifications/blueprints; other information; and for opening and reading of bids at date and time specified above.*

*Buildings, 280 Broadway, 6th Floor, New York, NY 10007. Marie Gill (212) 566-4072; Fax: (646) 500-6195; [mgill@buildings.nyc.gov](mailto:mgill@buildings.nyc.gov)*

jy28-a3

## CITYWIDE ADMINISTRATIVE SERVICES

### OFFICE OF CITYWIDE PROCUREMENT

#### ■ SOLICITATION

*Goods*

**NON-GEN: FUEL SYSTEMS, ACCESSORIES AND COMPONENTS** - Competitive Sealed Bids - PIN#8571700287 - Due 8-29-17 at 10:30 A.M.

A copy of the bid can be downloaded from the City Record Online site at [www.nyc.gov/cityrecord](http://www.nyc.gov/cityrecord). Enrollment is free. Vendors may also request the bid by contacting Vendor Relations via email at [dcasdmssbids@dcas.nyc.gov](mailto:dcasdmssbids@dcas.nyc.gov), by telephone at (212) 386-0044 or by fax at (212) 669-7603.

*Use the following address unless otherwise specified in notice, to secure, examine or submit bid/proposal documents, vendor pre-qualification and other forms; specifications/blueprints; other information; and for opening and reading of bids at date and time specified above.*

*Citywide Administrative Services, 1 Centre Street, 18th Floor, New York, NY 10007-1602. Kirkkival Henry (212) 386-0438; Fax: (212) 313-3447; [khenry@dcas.nyc.gov](mailto:khenry@dcas.nyc.gov)*

☛ jy31

**CONNECTED VEHICLES, TEST EQUIPMENT - DOT** - Competitive Sealed Bids - PIN#8571700210 - Due 8-22-17 at 10:30 A.M.

A copy of the bid can be downloaded from the City Record Online site at [www.nyc.gov/cityrecord](http://www.nyc.gov/cityrecord). Enrollment is free. Vendors may also request the bid by contacting Vendor Relations via email at [dcasdmssbids@dcas.nyc.gov](mailto:dcasdmssbids@dcas.nyc.gov), by telephone at (212) 386-0044 or by fax at (212) 669-7603.

*Use the following address unless otherwise specified in notice, to secure, examine or submit bid/proposal documents, vendor pre-qualification and other forms; specifications/blueprints; other information; and for opening and reading of bids at date and time specified above.*

*Citywide Administrative Services, 1 Centre Street, 18th Floor, New York, NY 10007-1602. Rashad Le Monier (212) 386-0412; [rlemonier@dcas.nyc.gov](mailto:rlemonier@dcas.nyc.gov)*

☛ jy31

## HOUSING AUTHORITY

### ■ SOLICITATION

*Construction/Construction Services*

**(CDBG-DR) RESTORATION ASSOCIATED WITH THE SANDY RECOVERY PROGRAM, ROOF RESTORATION AND EXTERIOR RESTORATION AT CONEY ISLAND SITES** - Competitive Sealed Bids - PIN#RF1716757 - Due 9-1-17 at 11:00 A.M.

There will be a Pre-Bid Meeting on August, 11, 2017, at 10:00 A.M. at O'Dwyer Gardens Community Center, 2945 West 33rd Street, Brooklyn, NY 11221. Although attendance is not mandatory, it is strongly recommended that you attend. NYCHA staff will be available to address all inquiries relevant to this contract.

Bid documents are available Monday through Friday, 9:00 A.M. to 4:00 P.M., for a \$25.00 fee in the form of a money order or certified check made payable to NYCHA. Documents can also be obtained by registering with I-supplier and downloading documents. Please note that original bid bonds are due at time of bid opening.

Please note that in the event only one bidder has submitted a bid in connection with the contract on or before the original bid submission deadline, the bid submission deadline shall automatically be extended for fourteen (14) calendar days. The foregoing extension does not in any way limit NYCHA's right to extend the bid submission deadline for any other reason.

This contract shall be subject to the New York City Housing Authority's Project Labor Agreement if the Bidder's price exceeds \$250,000.00.

This project is expected to be fully or partially funded through the Community Development Block Grant Disaster Recovery (CDBG-DR) program. The NYCHA Rehabilitation and Resiliency Program, is included in the City's CDBG-DR Action Plan, approved by the US Department of Housing and Urban Development (HUD), in May 2013 and subsequently amended.

Deadline for questions is August 18, 2017, at 2:00 P.M. Attention to: Leyla.Mammadova@nycha.nyc.gov.

*Use the following address unless otherwise specified in notice, to*



secure, examine or submit bid/proposal documents, vendor pre-qualification and other forms; specifications/blueprints; other information; and for opening and reading of bids at date and time specified above.

Housing Authority, 90 Church Street, New York, NY 10007. Latrena Johnson (212) 306-3223; latrena.johnson@nycha.nyc.gov



jy31

**HUMAN RESOURCES ADMINISTRATION**

**SOLICITATION**

*Human Services/Client Services*

**OSCE MEDIATION SERVICES** - Request for Information - PIN#RFI07272017 - Due 8-31-17 at 2:00 P.M.

The New York City Human Resources Administration (HRA), Office of Child Support Enforcement (OCSE), serves approximately 355,000 families. OCSE's mission is to ensure that children receive the financial support that they need from both parents. OCSE's services include establishing paternity, obtaining child support and medical support orders from family court, and collecting, distributing and enforcing child support payments.

OSCE is in the process of compiling a list of organizations that offer mediation services. This list will be distributed to our clients at several points of contact, as well as published on our website. Please be advised that inclusion on this list does not constitute an endorsement from the City of New York, or OCSE. This list will be distributed to our clients with the express purpose of serving as a reference.

Questions about the Expressions of Interest should be transmitted by email, to Melanie Guinyard at, Melanie.Guinyard2@dfa.state.ny.us.

Use the following address unless otherwise specified in notice, to secure, examine or submit bid/proposal documents, vendor pre-qualification and other forms; specifications/blueprints; other information; and for opening and reading of bids at date and time specified above.

Human Resources Administration, 150 Greenwich Street, 40th Floor, New York, NY 10007. Melanie Guinyard (929) 221-5401; Fax: (212) 437-4703; melanie.guinyard2@dfa.state.ny.us

jy27-a2

**OFFICE OF MANAGEMENT AND BUDGET**

**AWARD**

*Services (other than human services)*

**CONSULTING SVCS. FINANCE, ACCOUNTING, AND AUDITING** - Request for Proposals - PIN#00216P0010001 - AMT: \$10,000,000.00 - TO: Kpmg LLP, 345 Park Avenue, New York, NY 10154.

The Consultant firm shall work under the direction of, and in coordination with, the Director of Management and Budget or his duly authorized representative (the "Contract Manager") in providing consulting services, on an as-needed basis, to assist OMB and the City in addressing a variety of adhoc situations, requiring financial analysis, accounting, and/or audit related consulting skills (the "Services").

jy31

**PARKS AND RECREATION**

**VENDOR LIST**

*Construction/Construction Services*

**PREQUALIFIED VENDOR LIST: GENERAL CONSTRUCTION - NON-COMPLEX GENERAL CONSTRUCTION SITE WORK ASSOCIATED WITH NEW YORK CITY DEPARTMENT OF PARKS AND RECREATION ("DPR" AND/OR "PARKS") PARKS AND PLAYGROUNDS CONSTRUCTION AND RECONSTRUCTION PROJECTS**

DPR is seeking to evaluate and pre-qualify a list of general contractors (a "PQL") exclusively to conduct non-complex general construction site work involving the construction and reconstruction of DPR parks and playgrounds projects not exceeding \$3 million per contract ("General Construction").

By establishing contractor's qualification and experience in advance, DPR will have a pool of competent contractors from which it can draw to promptly and effectively reconstruct and construction its parks, playgrounds, beaches, gardens and green-streets. DPR will select

contractors from the General Construction PQL for non-complex general construction site work of up to \$3,000,000.00 per contract, through the use of a Competitive Sealed Bid solicited from the PQL generated from this RFQ.

The vendors selected for inclusion in the General Construction PQL will be invited to participate in the NYC Construction Mentorship. NYC Construction Mentorship focuses on increasing the use of small NYC contracts, and winning larger contracts with larger values. Firms participating in NYC Construction Mentorship will have the opportunity to take management classes and receive on-the-job training provided by a construction management firm.

DPR will only consider applications for this General Construction PQL from contractors who meet any one of the following criteria:

- 1) The submitting entity must be a Certified Minority/Woman Business Enterprise (M/WBE)\*;
- 2) The submitting entity must be a registered joint venture or have a valid legal agreement as a joint venture, with at least one of the entities in the joint venture being a certified M/WBE\*;
- 3) The submitting entity must indicate a commitment to sub-contract no less than 50 percent of any awarded job to a certified M/WBE for every work order awarded.

\*Firms that are in the process of becoming a New York City-certified M/WBE, may submit a PQL application and submit a M/WBE Acknowledgement Letter, which states the Department of Small Business Services has begun the Certification process.

Application documents may also be obtained on-line at: <http://a856-internet.nyc.gov/nycvendonline/home.asap>; or <http://www.nycgovparks.org/opportunities/business>.

Use the following address unless otherwise specified in notice, to secure, examine or submit bid/proposal documents, vendor pre-qualification and other forms; specifications/blueprints; other information; and for opening and reading of bids at date and time specified above.

Parks and Recreation, Olmsted Center, Annex, Flushing Meadows-Corona Park, Flushing, NY 11368. Alicia H. Williams (718) 760-6925; Fax: (718) 760-6885; dmwbe.capital@parks.nyc.gov

j3-d29

**POLICE**

**CONTRACT ADMINISTRATION**

**AWARD**

*Construction Related Services*

**WATERPROOFING AND ROOFING** - Competitive Sealed Bids - PIN#05616B0013 - AMT: \$1,014,465.00 - TO: Skyview Construction Co., 2145 Ocean Avenue, Brooklyn, NY 11229.

jy31

**SCHOOL CONSTRUCTION AUTHORITY**

**CONTRACT SERVICES**

**SOLICITATION**

*Construction/Construction Services*

**ATHLETIC FIELD RETAINING WALL** - Competitive Sealed Bids - PIN#SCA18-17222D-1 - Due 8-16-17 at 11:30 A.M.

HS of Business, at William Taft (Bronx) SCA system-generated category: (not to be interpreted as a "bid range") \$1,000,001 to \$4,000,000.

Pre-Bid Walk through Date and Time: August 4, 2017, at 10:00 A.M., at: 240 East 172nd Street, Bronx, NY 10457. Potential bidders are encouraged to attend, but this walkthrough is not mandatory. Meet at the Custodian's Office. Bidders must be Pre-Qualified by the SCA at the time of bid opening.

Use the following address unless otherwise specified in notice, to secure, examine or submit bid/proposal documents, vendor pre-qualification and other forms; specifications/blueprints; other information; and for opening and reading of bids at date and time specified above.

School Construction Authority, 30-30 Thomson Avenue, First Floor, Long Island City, NY 11101. Ricardo Forde (718) 752-5288; Fax: (718) 472-0477; rforde@nycsca.org

jy31

**SPECIAL MATERIALS**

**CITY PLANNING**

■ NOTICE

**PUBLIC COMMENT PERIOD AND PUBLIC HEARING DATE FOR THE PROPOSED 2017 CONSOLIDATED PLAN ONE-YEAR ACTION PLAN**

TO ALL INTERESTED AGENCIES, COMMUNITY BOARDS, GROUPS, AND PERSONS:

The Department of City Planning (DCP) is announcing the **public comment period**, and the date for a **public hearing** on the *2017 Proposed Consolidated Plan One-Year Action Plan*. This document is the City of New York's annual application to the United States Department of Housing and Urban Development (HUD) for the four Office of Community Planning and Development formula entitlement grant program funds: Community Development Block Grant (CDBG), HOME Investment Partnerships (HOME), Emergency Solutions Grant (ESG), and Housing Opportunities for Persons with AIDS (HOPWA).

For 2017 HUD has announced that the City is expected to receive approximately \$261,293,000 from the four HUD formula grant programs; \$150,294,862 for CDBG, \$53,258,298 for HOME, \$44,197,111 for HOPWA, and \$13,542,650 for ESG, respectively.

The *2017 Proposed Consolidated Plan One-Year Action Plan* consists of three volumes: Executive Summary; One-Year Action Plan; and, Appendices.

To obtain your comments on the City's use of these Federal funds, two events have been scheduled which are:

A **public comment period** which will begin **July 25, 2017** and extend for **14 days ending August 7, 2017**; and

A **public hearing** on **Friday, August 4, 2017**, which will begin **approximately at 2:00 P.M.**, in Spector Hall, 22 Reade Street, Manhattan. The public hearing will be followed by a question and answer session with City agency representatives in attendance.

The 2017 Proposed Consolidated Plan is tentatively scheduled to be released on **July 25, 2017**. *It should be noted that the Proposed Action Plan's public comment period has been shortened to 14 days from its Federally-required 30 days. The late announcement of the formula grants award by the Federal government has necessitated HUD waiving this requirement in order to provide them sufficient time to completely review (and approve) a locality's submitted Proposed Action Plan before the end of the 2017 Federal Fiscal Year (September 30, 2017).*

To obtain a copy of the Proposed Plan, please visit the Department of City Planning Bookstore, 120 Broadway, 31st Floor, New York, NY 10271 (Monday, Tuesday: 9:30 A.M. - 11:30 A.M.; Wednesday: 1:00 P.M. - 3:00 P.M.).

In addition, copies of the document can be obtained at the following Department of City Planning offices:

<b>Bronx Office</b>	1 Fordham Plaza, 5th Floor, Bronx, NY 10458	(718) 220-8500
<b>Brooklyn Office</b>	16 Court Street, 7th Floor, Brooklyn, NY 11241	(718) 643-7550
<b>Queens Office</b>	120-55 Queens Boulevard, Room 201, Queens, NY 11424	(718) 286-3170
<b>Staten Island Office</b>	130 Stuyvesant Place, 6th Floor, Staten Island, NY 10301	(718) 556-7240

Also, the Proposed Action Plan will be made available for downloading through the internet via the Department's website at, [www.nyc.gov/planning](http://www.nyc.gov/planning).

Furthermore, copies of the proposed Plan will be available for review at the main public library in each of the five boroughs. Please call (212) 720-3337 for information on the closest library.

Any questions on the content or substance of the *2017 Proposed Consolidated Plan One-Year Action Plan* may be directed to:

**New York City Consolidated Plan Coordinator**

Charles V. Sorrentino  
Department of City Planning  
(212) 720-3337

**CDBG**

John Leonard  
Office of Management and Budget  
(212) 788-6177

**HOME**

Kelly Anne Johnstone  
Housing Preservation and Development  
(212) 863-5769

**ESG**

Martha Kenton  
Department of Homeless Services  
(929) 221-6183

**HOPWA**

John Rojas  
Department of Health and Mental Hygiene  
(347) 396-7428

Written comments on the *2017 Proposed Consolidated Plan One-Year Action Plan* should be sent by close of business, **August 7, 2017**, to Charles V. Sorrentino, at the Department of City Planning, 120 Broadway, 31st Floor, New York, NY 10271, Email: [Con-PlanNYC@planning.nyc.gov](mailto:Con-PlanNYC@planning.nyc.gov).

Accessibility questions: Charles V. Sorrentino, (212) 720-3337, [csorren@planning.nyc.gov](mailto:csorren@planning.nyc.gov), by: Tuesday, August 1, 2017, 2:00 P.M.



jy18-31

**CITY RECORD**

■ NOTICE

**MONTHLY INDEX  
June 2017**

**PUBLIC HEARING & MEETINGS**

\*See Also: Procurement Agency Rules

**ADMINISTRATION FOR CHILDREN'S SERVICES** -8, 19-21  
**BOARD MEETINGS**- 5, 12, 19, 26

**BOROUGH PRESIDENT**

- BRONX-28-30
- BROOKLYN-6-12
- MANHATTAN-12-15
- QUEENS-7-15, 23-29

**BUSINESS INTEGRITY COMMISSION** -13-16

**CITY COUNCIL** -14-20

**CITY PLANNING COMMISSION** -1-21, 27-30

**CITY UNIVERSITY** -5, 12

**CITYWIDE ADMINISTRATIVE SERVICES** -9

**COMMUNITY BOARDS**- 1-27

**COMPTROLLER** -21-28

**CONFLICTS OF INTEREST BOARD** -2

**CONSUMER AFFAIRS**- 7, 14, 21, 28

**CORRECTION**- 7-13

**DESIGN AND CONSTRUCTION** -19-23

**DESIGN COMMISSION** -15

**EDUCATION RETIREMENT SYSTEM**- 13-21

**EMERGENCY MANAGEMENT** -14

**EMPLOYEES' RETIREMENT SYSTEM** -1-7

**ENVIRONMENTAL PROTECTION** -1, 20

**EQUAL EMPLOYMENT PRACTICES COMMISSION** -1-12

**FRANCHISE AND CONCESSION REVIEW COMMITTEE** -5-14, 30

**HEALTH AND MENTAL HYGIENE** -8

**HOUSING AUTHORITY**- 1-28

**LABOR RELATIONS**- 13-15, 30

**LANDMARKS PRESERVATION COMMISSION** -1-30

**MAYOR'S FUND TO ADVANCE NEW YORK CITY** -30

**MAYOR'S OFFICE OF ENVIRONMENTAL COORDINATION**- 26-28

**PARKS AND RECREATION** -23, 28

**RENT GUIDELINES BOARD** -1-16, 21

**SCHOOL CONSTRUCTION AUTHORITY** -1

**STANDARDS AND APPEALS** -1, 2-5, 19-20, 29-30

**TRANSPORTATION** -3-28

**PROPERTY DISPOSITION**

**CITYWIDE ADMINISTRATIVE SERVICES**- Daily

**POLICE**- Daily

**PROCUREMENT**

**ADMINISTRATION FOR CHILDREN'S SERVICES** -16-22, 26

Award-8, 9, 12, 16, 27, 30

Intent to Award-16-23

**ADMINISTRATIVE TRIALS AND HEARINGS -26****AGING**

Award-9, 22, 23

Intent to Award-9

**BROOKLYN BRIDGE PARK -30****BROOKLYN NAVY YARD DEVELOPMENT CORP -15****CHIEF MEDICAL EXAMINER -8, 20****CITY PLANNING**

Intent to Award-23

**CITY UNIVERSITY- 8, 9, 12, 19, 20, 23, 27****CITYWIDE ADMINISTRATIVE SERVICES -6-8, 12, 15, 19, 22, 23, 26, 27, 29, 30**

Award-1, 2, 5-9, 12-15, 19-21, 23, 26-29

Vendors Lists—Daily

**COMPROLLER**

Award-2, 9, 22

**CORRECTION -30**

Intent to Award-9-15, 23-29

**DESIGN AND CONSTRUCTION- 6, 13, 15, 16, 22, 26, 27, 29**

Award-2, 6, 12, 15, 21, 23, 27

**DISTRICT ATTORNEY, BRONX COUNTY -**

Award-20

**ECONOMIC DEVELOPMENT CORPORATION- 7, 12, 19, 21****EDUCATION- 5, 7, 9, 21, 23, 28, 29**

Intent to Award-9, 15, 16, 21

**EMERGENCY MANAGEMENT -26****EMPLOYEES' RETIREMENT SYSTEM -9**

Award-8, 30

**ENVIRONMENTAL PROTECTION- 1-15, 19, 23, 28, 29, 30**

Award-1, 5, 15, 22, 26

Intent to Award-12-16

**FINANCE**

Intent to Award-19, 27-30

**FIRE -9, 15, 23-29****HEALTH AND MENTAL HYGIENE- 1-5**

Award-1, 5, 8, 13, 30

Intent to Award -1-2, 5, 7-14, 30

**HOUSING AUTHORITY -1, 5, 9, 7, 8, 12-16, 20-23, 26-29, 30****HOUSING PRESERVATION AND DEVELOPMENT**

Award-2, 12, 15, 16, 21, 26, 29

Intent to Award-7-13

**HUMAN RESOURCES ADMINISTRATION -7, 13, 21, 22**

Award-1, 7, 15, 16, 23, 27-29, 30

Intent to Award-1, 9, 12, 13, 15, 21, 22, 28

**INFORMATION TECHNOLOGY AND****TELECOMMUNICATIONS- 6, 13, 20**

Award-26-27

Intent to Award-21-27

**LAW- 1-6, 26-30****MANAGEMENT AND BUDGET**

Award-2, 14

**MAYOR'S FUND TO ADVANCE NEW YORK CITY -21-23****MAYOR'S OFFICE OF CRIMINAL JUSTICE -9-15**

Award-23

Intent to Award-9-15, 23-29

**NYC HEALTH + HOSPITAL -2, 5, 28****PARKS AND RECREATION -1, 6, 7, 15, 23-30**

Award-1, 6, 16, 19, 29

Vendors Lists-Daily

**POLICE- 2, 9****SANITATION**

Award-5

**SCHOOL CONSTRUCTION AUTHORITY- 1, 5, 6****TRANSPORTATION -12**

Award-1, 8, 15, 23, 26

**TRIBOROUGH BRIDGE AND TUNNEL AUTHORITY -1, 7, 9, 13****YOUTH AND COMMUNITY DEVELOPMENT -30**

Intent to Award-16-22

**AGENCY CONTRACT AWARD HEARINGS****ADMINISTRATION FOR CHILDREN'S SERVICES -30****AGING- 5, 12, 19, 30****CITYWIDE ADMINISTRATIVE SERVICES -2, 30****COMPROLLER -9, 23****CORRECTIONS -30****CULTURAL AFFAIRS -30****DESIGN AND CONSTRUCTION -30****EMERGENCY MANAGEMENT -2****ENVIRONMENTAL PROTECTION -9****FINANCE -2, 21****FIRE -30****HEALTH AND MENTAL HYGIENE -2, 7, 9, 30****HOMELESS SERVICES- 2, 16, 20, 30****HOUSING PRESERVATION AND DEVELOPMENT -2, 30****HUMAN RESOURCES ADMINISTRATION -30****INFORMATION TECHNOLOGY AND****TELECOMMUNICATIONS- 2, 20, 30****MAYOR'S OFFICE OF CONTRACT SERVICES -2****MAYOR'S OFFICE OF CRIMINAL JUSTICE -2, 20, 30****PARKS AND RECREATION- 2, 30****POLICE -30****PROBATION -13****TRANSPORTATION -2, 30****SANITATION -30****SMALL BUSINESS SERVICES -2, 6****YOUTH AND COMMUNITY DEVELOPMENT -2, 12, 30****AGENCY RULES****ADMINISTRATIVE TRIALS AND HEARINGS**

OATH Promulgates A New Chapter 7 Of Title 48 Of The Rules Of The City Of New York, Which Describes Oath's Community Service Program Mandated By The New York City Charter Section 1049(\$)-13

**BUILDING**

Notice Of Public Hearing And Opportunity To Comment On Proposed Rules To Amend The Rule Implementing The New York City Energy Conservation Code To Conform To Proposed Changes In The New York City Energy Conservation Code That Went Into Effect On October 3, 2016-15

**CAMPAIGN FINANCE BOARD**

Timing of Deposits of Cash Contributions, Transfers of Funds Received for Other Elections-23

**CITY CLERK**

CAPA Regulatory Agenda FY 2017-23

**CIVILIAN COMPLAINT REVIEW BOARD**

CAPA Regulatory Agenda FY 2018-27

**CONSUMER AFFAIRS**

Notice of Adoption of Rules Amending Title 6 of the Rules for the City Of New York By Adding Chapter 12-22

**ENVIRONMENTAL PROTECTION**

Notice of Public Hearing and Opportunity to Comment on Proposed Rules, Proposing Amendments to DEP's "E Designation" Rules, Set Forth In Chapter 24 of Title 15-14

**FINANCE**

Notice Of Rule Making, Commissioner Of Finance Promulgates The Amendment To The Rules Relating To The Sale Of Tax Liens To Expand The List Of Extenuating Circumstances-19

Notice of Public Hearing and Opportunity to Comment on Proposed Rule, DOF Proposes Change to Section 27-01 of Chapter 27 of Title 19-19

Notice of Rule Making On the Adjudication of Tobacco Violations Issued Pursuant To Local Law 97 of 2013 and Of Synthetic Marijuana Violations-23

**FIRE**

FY 2018 Regulatory Agenda-14

**HEALTH AND MENTAL HYGIENE**

FY 2018 Regulatory Agenda-15

Proposed Amendment of Article 13-22

Proposed Amendment of Article 3-22

Proposed Amendment to Article 47 (Child Care Services) -22

Proposed Repeal Provisions to Article 47 (Animals)-22

**HOUSING PRESERVATION AND DEVELOPMENT**

Notice of Public Hearing and Opportunity to Comment on Proposed Rules to Implement Changes to the Prevailing Wage Requirements for Building Service Employees in Buildings Receiving Tax Benefit-13

Notice Of Public Hearing And Opportunity To Comment On

Proposed Rules To Add A New Chapter 51 To Title 28 Of The Rules Of The City Of New York To Implement The Affordable New York Housing Program Adopted By The State Legislature In Chapter 20 Of The Laws Of 2015-13

Notice of Adoption of Rules Governing the Schedule of

Contribution Amounts To the Mandatory Inclusionary Housing Affordable Housing Fund-19



Notice of Adoption of Amendments to 421-A Rules-19  
 Notice of Public Hearing and Opportunity to Comment on Proposed Rules Regarding Relocation Services-30  
 Notice of Public Hearing and Opportunity to Comment of Proposed Rules to Limit the Zoning Bonus-30

**PARKS AND RECREATION**

Notice Of Adoption, Revision Of New York City Department Of Parks And Recreation's Rules Hereby Revises Sections 1-02, 1-03, 1-04, 1-05, And 1-07 Of Chapter 1 Of Title 56 Of The Rules Of The City Of New York-13

The City Chief Procurement Officer Ratified a Minor Concession Rules Violation Request Made On June 7, 2017-23

**TAXI AND LIMOUSINE COMMISSION**

Notice Of Public Hearing And Opportunity To Comment On Proposed Rules To Require For-Hire Vehicle Bases To Permit Passengers To Tip Drivers Using The Same Method Of Payment That Passengers Use To Pay For The Trip-12

Notice of Promulgation Rules, TLC Promulgates Rules to Allow Drivers and For-Hire Vehicle, Paratransit and Commuter Van Vehicle Owners More Time To Renew and Reopen Licenses-15

**TRANSPORTATION**

CAPA Regulatory Agenda 2018-7

Notice of Public Hearing and Opportunity to Comment on Proposed Rules In Relation To the Implementation of a Carshare Pilot Program-19

Relocate DOT Penalty Schedule-22

Notice of Public Hearing and Opportunity to Comment on Proposed Rules In Relation To the Implementation of a Carshare Pilot Program-30

**SPECIAL MATERIALS**

**ADMINISTRATION FOR CHILDREN'S SERVICES -6-12, 26-30**

**CHANGES IN PERSONNEL -1, 2, 5-9, 12-16, 19-23, 26-30**

**CITY PLANNING- 2, 7, 12-14, 16, 28**

**CITY PLANNING COMMISSION -27**

**CITY RECORD**

May Monthly Index-30

**CITYWIDE ADMINISTRATIVE SERVICES**

Fuel Oil Price No. 7932-2

Fuel Oil Price No. 7933-2

Fuel Oil Price No. 7934-2

Fuel Oil Price No. 7935-2

Fuel Oil Price No. 7936-9

Fuel Oil Price No. 7937-9

Fuel Oil Price No. 7938-9

Fuel Oil Price No. 7939-9

Fuel Oil Price No. 7940-16

Fuel Oil Price No. 7941-16

Fuel Oil Price No. 7942-16

Fuel Oil Price No. 7943-16

Fuel Oil Price No. 7944-23

Fuel Oil Price No. 7945-23

Fuel Oil Price No. 7946-23

Fuel Oil Price No. 7947-23

Fuel Oil Price No. 7948-30

Fuel Oil Price No. 7949-30

Fuel Oil Price No. 7950-30

Fuel Oil Price No. 7951-30

**COLLECTIVE BARGAINING -20**

**COMPTRROLLER- 1-8, 12-23**

**DESIGN AND CONSTRUCTION -28-30**

**HEALTH AND MENTAL HYGIENE -30**

**HOUSING PRESERVATION AND DEVELOPMENT- 9-19**

**MAYOR OFFICE OF THE -6, 13, 19**

**MAYOR'S OFFICE OF ENVIRONMENTAL COORDINATION -12-14**

**SCHOOL CONSTRUCTION AUTHORITY -12**

**TRANSPORTATION -1-13**

**LATE NOTICE**

Administration for Children's Services-16

Aging-5

Borough President

Manhattan-12

Brooklyn Navy Yard Development Corp.

Community Board-2, 23, 30

Design and Construction-29

Education-21, 23

Employees' Retirement System-9

Finance-21, 30

Homeless Services-2, 16, 20, 30

Human Resources Administration-15

Information Technology and Telecommunications-13

Mayor Office of The-30

Mayor's Fund to Advance New York City-21

Mayor's Office of Criminal Justice-20, 23

NYC Health + Hospital-2, 5  
 Parks and Recreation-28, 29, 30  
 Sanitation-5  
 Small Business Services-2, 6

☛ jy31

**COMPTRROLLER**

■ NOTICE

OFFICE OF THE COMPTRROLLER

Application for Exclusion of Indebtedness Contracted For School Purposes

AN APPLICATION DATED July 26, 2017 TO EXCLUDE, PURSUANT to Section 126.00 of the Local Finance Law outstanding indebtedness of \$17,445,844, contracted by the City of New York for school purposes, evidenced by bonds, in ascertaining the power of The City of New York to contract indebtedness has been transmitted to the Comptroller of the State of New York. A copy of such application is on file in the Office of the Comptroller of The City of New York, Room 200 South, Municipal Building, 1 Centre Street, Manhattan, City of New York, NY 10007.

For the payment of the debt service on such indebtedness during the fiscal year ending June 30, 2018, The City of New York has allocated the sum of \$2,500,000 of State Aid for Common Schools.

Scott M. Stringer  
 Comptroller

☛ jy31

**OFFICE OF THE MAYOR**

■ NOTICE

THE CITY OF NEW YORK  
 OFFICE OF THE MAYOR  
 NEW YORK, NY 10007

**NOTICE OF VACANCY AND ELECTION**

As a result of the conviction of a felony and the resulting disqualification of Ruben Wills as a Member of the City Council effective July 20, 2017, a vacancy has been created in the seat he has held as a Council Member for the 28th Council District. Accordingly, pursuant to Section 25(b)(9) of the New York City Charter, the person elected at the general election to be held on November 7, 2017, following party nomination of candidates for such election made at the primary election to be held on September 12, 2017, for the term commencing January 1, 2018, shall take office immediately upon qualification and serve the remainder of the current unexpired term until December 31, 2017, followed by a full four-year term beginning on January 1, 2018. Dated: July 24, 2017

/s/  
 Bill de Blasio  
 Mayor

jy28-a3

**SANITATION**

■ NOTICE

**PERCENTAGE OF EXISTING LAWFULLY OPERATING TRANSFER STATIONS IN NEW YORK CITY BY COMMUNITY DISTRICT**

**NOTICE IS HEREBY GIVEN**, that pursuant to Section 4-32(d) of Title 16 of the Rules of the City of New York, the Department of Sanitation is publishing the following chart detailing the percentage of existing lawfully operating transfer stations in New York City by Community District as required by the *Final Rules Governing The Department of Sanitation's Siting Requirements Regarding Transfer Stations* that were published in the *City Record* on November 8, 2004 and that became effective upon publication. A copy of the final rules, located in Subchapter C of Chapter 4 of Title 16 of the Rules of the City of New York, can also be found on the Department's website at [www.nyc.gov/dsny](http://www.nyc.gov/dsny). Dated: July 2017.

Percentage of Existing, Lawfully Operating Transfer Stations in NYC	Community Districts	Buffer Distance to Residential Districts, Hospitals, Public Parks and Schools	Buffer Distance between Transfer Stations <sup>(A)</sup>	Additional Requirements	Zoning Requirements
16% or more	Brooklyn 1	700 feet	400 feet	(i) Facility enclosed; (ii) Queuing area on site; (iii) Offsets required <sup>(B), (C), (D), (E)</sup>	M2 and/or M3 districts only
From 12 to less than 16%	Bronx 2	600 feet	400 feet	(i) Facility enclosed; (ii) Queuing area on site; (iii) Offsets required <sup>(B), (C), (D), (E)</sup>	M2 and/or M3 districts only
From 8 to less than 12%	Bronx 1 Queens 7 Staten Island 2	600 feet	400 feet	Queuing area on site <sup>(F)</sup>	M2 and/or M3 districts only
From 4 to less than 8%	Queens 2 Queens 5 Queens 12	500 feet	400 feet	Queuing area on site <sup>(F)</sup>	M1, M2 and/or M3 allowed <sup>(H)</sup>
Less than 4%	All other Community Districts	400 feet	400 feet	Queuing area on site <sup>(G)</sup>	M1, M2 and/or M3 allowed <sup>(H)</sup>

(A) This restriction shall not apply to a new transfer station that is located at or adjacent to a rail yard, rail spur, industrial track or vessel facility, provided that at least ninety percent of the solid waste received is subsequently transported from the transfer station by rail or vessel.

(B) Any new transfer stations operating a truck-to-truck facility must obtain a corresponding reduction (offset) in the lawful daily permitted throughput capacity at a transfer station within the same community district at a rate of one ton for every new ton of capacity. Such reduction must be of the same type of solid waste (putrescible for putrescible, construction and demolition debris for construction and demolition debris, or fill material for fill material).

(C) Any application for a new putrescible or construction and demolition debris transfer stations located at or adjacent to a rail yard, rail spur, industrial track or vessel facility, and where at least ninety percent of the solid waste received is subsequently transported from the transfer station by rail or vessel, must obtain a corresponding reduction (offset) in the lawful daily permitted throughput capacity at a putrescible or construction and demolition debris transfer station within the same community district at a rate of one ton for every new ton of capacity.

(D) Any transfer station that is lawfully operating that is located at least 500 feet from a residential district, hospital, public park or school may increase its lawful daily permitted throughput capacity only if such owner/operator obtains a corresponding reduction (offset) in the lawful daily permitted throughput capacity at a transfer station located in the same community district at a rate of one ton for every new ton of capacity. Such reduction must be of the same type of solid waste (putrescible for putrescible, construction and demolition debris for construction and demolition debris, or fill material for fill material).

(E) Any putrescible or construction and demolition debris transfer station that is lawfully operating at or adjacent to a rail yard, rail spur, industrial track or vessel facility where at least ninety percent of the solid waste received is subsequently transported from the transfer station by rail or vessel, may increase its lawful daily permitted throughput capacity provided that the owner/operator obtains a corresponding reduction (offset) in the lawful daily permitted throughput capacity at a putrescible or construction and demolition debris transfer station within the same community district at a rate of one ton for every new ton of capacity.

(F) Any transfer station that is lawfully operating may increase its lawful daily permitted throughput capacity, subject to Department review and approval, provided that it is located at least 500 feet from a residential district, hospital, public park or school. This restriction shall not apply to a transfer station that is located at or adjacent to a rail yard, rail spur, industrial track or vessel facility, provided that at least ninety percent of the solid waste received is subsequently transported from the transfer station by rail or vessel.

(G) Any transfer station that is lawfully operating may increase its lawful daily permitted throughput capacity, subject to Department review and approval, provided that it is located at least 400 feet from a residential district, hospital, public park or school. This restriction shall not apply to a transfer station that is located at or adjacent to a rail yard, rail spur, industrial track or vessel facility, provided that at least ninety percent of the solid waste received is subsequently transported from the transfer station by rail or vessel.

(H) Any new transfer station shall not be located in an M1 district if the M1 districts in such community district cumulatively contain three or more lawfully operating transfer stations.

**CHANGES IN PERSONNEL**

BOARD OF ELECTION POLL WORKERS  
FOR PERIOD ENDING 06/30/17

NAME	TITLE	NUM	SALARY	ACTION	PROV	EFF DATE	AGENCY
SANTOS	JOSE D	9POLL	\$1.0000	APPOINTED	YES	01/01/17	300
SAUNDERS	SHAQUAN H	9POLL	\$1.0000	APPOINTED	YES	01/01/17	300
SAYLEE	SAM	9POLL	\$1.0000	APPOINTED	YES	01/01/17	300
SCHWARTZ	LARRY A	9POLL	\$1.0000	APPOINTED	YES	01/01/17	300
SCOTT	DIANE A	9POLL	\$1.0000	APPOINTED	YES	01/01/17	300
SETYO	RICKY	9POLL	\$1.0000	APPOINTED	YES	01/01/17	300
SEVERIN	DIANA	9POLL	\$1.0000	APPOINTED	YES	01/01/17	300
SHAH	ZOBIA	9POLL	\$1.0000	APPOINTED	YES	01/01/17	300
SHAHBAZ	KIRAN	9POLL	\$1.0000	APPOINTED	YES	01/01/14	300
SHARMA	VIDUSHI	9POLL	\$1.0000	APPOINTED	YES	01/01/17	300
SHARMIN	SAILA	9POLL	\$1.0000	APPOINTED	YES	01/01/17	300
SHELL	DANIEL H	9POLL	\$1.0000	APPOINTED	YES	01/01/17	300
SHEN	TAO	9POLL	\$1.0000	APPOINTED	YES	01/01/17	300
SHIFFLETT	CONYA D	9POLL	\$1.0000	APPOINTED	YES	01/01/17	300
SHTERENFELD	FAINA	9POLL	\$1.0000	APPOINTED	YES	01/01/17	300
SIEDEN	CARA	9POLL	\$1.0000	APPOINTED	YES	01/01/17	300
SIGAL	SVETLANA	9POLL	\$1.0000	APPOINTED	YES	01/01/17	300
SILIMANA	SHIRLEY	9POLL	\$1.0000	APPOINTED	YES	01/01/17	300
SILVA	JUSTIN	9POLL	\$1.0000	APPOINTED	YES	01/01/17	300
SINGH	GAURAV	9POLL	\$1.0000	APPOINTED	YES	01/01/17	300
SINGH	JIMMOL	9POLL	\$1.0000	APPOINTED	YES	01/01/17	300
SINGH	OMAWATTI	9POLL	\$1.0000	APPOINTED	YES	01/01/17	300
SINGH	SAISIKA	9POLL	\$1.0000	APPOINTED	YES	01/01/17	300
SMITH	JAELEN D	9POLL	\$1.0000	APPOINTED	YES	01/01/17	300
SMITH	LEON	9POLL	\$1.0000	APPOINTED	YES	01/01/17	300
SOKTOEVA	ELENA	9POLL	\$1.0000	APPOINTED	YES	01/01/17	300
SOLIN	FRANCES	9POLL	\$1.0000	APPOINTED	YES	01/01/17	300
SOLOMAN	ADRIANNA	9POLL	\$1.0000	APPOINTED	YES	01/01/17	300
SQUIRES	MAUREEN J	9POLL	\$1.0000	APPOINTED	YES	01/01/17	300

BOARD OF ELECTION POLL WORKERS  
FOR PERIOD ENDING 06/30/17

NAME	TITLE	NUM	SALARY	ACTION	PROV	EFF DATE	AGENCY
STANLEY	LARUE	9POLL	\$1.0000	APPOINTED	YES	01/01/17	300
STEPHENS	VALERIE	9POLL	\$1.0000	APPOINTED	YES	01/01/17	300
STEVENS	MARIO D	9POLL	\$1.0000	APPOINTED	YES	01/01/17	300
STREETER	ROBERT A	9POLL	\$1.0000	APPOINTED	YES	01/01/17	300
STRINGER	KHADIYA U	9POLL	\$1.0000	APPOINTED	YES	01/01/17	300
SUNNAH	DEWAN	9POLL	\$1.0000	APPOINTED	YES	01/01/17	300
SUNSHINE	SPENCER	9POLL	\$1.0000	APPOINTED	YES	01/01/17	300
SURESH	APARNA	9POLL	\$1.0000	APPOINTED	YES	01/01/17	300
SWABY	KEEM	9POLL	\$1.0000	APPOINTED	YES	01/01/17	300
SYFFRARD	ROLANDE C	9POLL	\$1.0000	APPOINTED	YES	01/01/17	300
TALAL	RAISA A	9POLL	\$1.0000	APPOINTED	YES	01/01/17	300
TANDAN	POOJA	9POLL	\$1.0000	APPOINTED	YES	01/01/17	300
TANDAN	RAJAT	9POLL	\$1.0000	APPOINTED	YES	01/01/17	300
TANDAN	USHA	9POLL	\$1.0000	APPOINTED	YES	06/23/17	300
TAYLOR	DOLORES V	9POLL	\$1.0000	APPOINTED	YES	01/01/17	300
TAYLOR	EBONEY R	9POLL	\$1.0000	APPOINTED	YES	01/01/17	300
TAYLOR	SHAWNTEL	9POLL	\$1.0000	APPOINTED	YES	01/01/17	300
TAYLOR	TINA	9POLL	\$1.0000	APPOINTED	YES	01/01/17	300
TEJADA	FRANCIS A	9POLL	\$1.0000	APPOINTED	YES	01/01/17	300
TEMPLE	SUSAN	9POLL	\$1.0000	APPOINTED	YES	01/01/17	300
THOMAS	MABLE	9POLL	\$1.0000	APPOINTED	YES	01/01/17	300
THOMAS	NEGILLA A	9POLL	\$1.0000	APPOINTED	YES	01/01/17	300
THOMAS	QUEENTIE	9POLL	\$1.0000	APPOINTED	YES	01/01/17	300
THOMAS	VERRAMMA	9POLL	\$1.0000	APPOINTED	YES	01/01/17	300
THOMASCHER	STEVEN L	9POLL	\$1.0000	APPOINTED	YES	01/01/17	300
THOMPSON	CRYSTAL	9POLL	\$1.0000	APPOINTED	YES	01/01/17	300
THOMPSON	DESMOND B	9POLL	\$1.0000	APPOINTED	YES	01/01/17	300
THOMPSON	EVELYN	9POLL	\$1.0000	APPOINTED	YES	01/01/17	300
THOMPSON-SUMMER	VANESSA	9POLL	\$1.0000	APPOINTED	YES	01/01/17	300





Table with 7 columns: Name, Title, Salary, Action, Date, Agency, etc. Rows include DIESSLIN CRAIG A 04626 \$50.0000 APPOINTED YES 05/15/17 465, FLAIM ESTER 04626 \$50.0000 APPOINTED YES 05/14/17 465, FORTUNATO 111 RALPH A 04626 \$43.1400 APPOINTED YES 06/11/17 465, etc.

Table with 7 columns: Name, Title, Salary, Action, Date, Agency, etc. Rows include PANCHAL PUJA A 10102 \$12.0000 APPOINTED YES 06/21/17 468, RADA WALTER D 04606 \$175.0800 APPOINTED YES 05/28/17 468, RAMOS YESSENIA N 10102 \$15.0000 APPOINTED YES 05/30/17 468, etc.

COMMUNITY COLLEGE (LAGUARDIA) FOR PERIOD ENDING 06/30/17

Table with 7 columns: Name, Title, Salary, Action, Date, Agency, etc. Rows include ABUIRQEBA HAEDAR A 04293 \$81.2000 APPOINTED YES 06/20/17 469, AGULLAR LISSETTE T 10102 \$15.0000 APPOINTED YES 05/30/17 469, ALICEA LUIS E 04099 \$63617.0000 APPOINTED YES 06/20/17 469, etc.

COMMUNITY COLLEGE (MANHATTAN) FOR PERIOD ENDING 06/30/17

Table with 7 columns: Name, Title, Salary, Action, Date, Agency, etc. Rows include AHTAKPOR ABLAVI N S 10102 \$12.0000 APPOINTED YES 06/05/17 466, ALLENDE SARAH 04625 \$42.9500 APPOINTED YES 06/01/17 466, ALLMAN MARVIN 10102 \$12.0000 APPOINTED YES 06/05/17 466, etc.

HUNTER COLLEGE HIGH SCHOOL FOR PERIOD ENDING 06/30/17

Table with 7 columns: Name, Title, Salary, Action, Date, Agency, etc. Rows include ALBERTS KATHERIN G 10102 \$14.0000 APPOINTED YES 05/19/17 470, RODRIGUEZ TATIANA I 04135 \$55030.0000 APPOINTED YES 05/11/17 470, STEIN RACHEL S 04135 \$55030.0000 APPOINTED YES 05/30/17 470

COMMUNITY COLLEGE (MANHATTAN) FOR PERIOD ENDING 06/30/17

Table with 7 columns: Name, Title, Salary, Action, Date, Agency, etc. Rows include GWAK SUNG H 04625 \$87.5400 APPOINTED YES 06/03/17 466, HARVEY IVAN 04861 \$33084.0000 RETIRED YES 06/11/17 466, KIM ELIZABET 10102 \$12.0000 APPOINTED YES 06/05/17 466, etc.

BROOKLYN COMMUNITY BOARD #5 FOR PERIOD ENDING 06/30/17

Table with 7 columns: Name, Title, Salary, Action, Date, Agency, etc. Rows include ALLEYNE KERON 56058 \$50362.0000 APPOINTED YES 06/18/17 475

DEPARTMENT OF EDUCATION ADMIN FOR PERIOD ENDING 06/30/17

Table with 7 columns: Name, Title, Salary, Action, Date, Agency, etc. Rows include AARON ALANA M 10062 \$102788.0000 INCREASE YES 06/11/17 740, ABERNATHY LUCIA 54485 \$66484.0000 PROMOTED NO 11/02/16 740, ACERO DE GUZMAN EVANGELI A 10026 \$147581.0000 PROMOTED NO 10/21/16 740, etc.

CUNY CENTRAL OFFICE FOR PERIOD ENDING 06/30/17

Table with 7 columns: Name, Title, Salary, Action, Date, Agency, etc. Rows include CAMPBELL HANNA R 04689 \$42.9500 APPOINTED YES 06/01/17 467, LOVINGS KENYETTA N 04099 \$71723.0000 RESIGNED YES 06/22/17 467, FARID 04097 \$108683.0000 APPOINTED YES 06/13/17 467, VALLARIO KATHERIN L 04689 \$42.9500 APPOINTED YES 06/01/17 467

COMMUNITY COLLEGE (HOSTOS) FOR PERIOD ENDING 06/30/17

Table with 7 columns: Name, Title, Salary, Action, Date, Agency, etc. Rows include ADEDJOMAN MASKANA A 10102 \$15.6900 APPOINTED YES 05/30/17 468, ALMONACID CAMILO A 04689 \$42.9500 APPOINTED YES 06/04/17 468, ANTHONY DEANDRA D 04888 \$23.6000 APPOINTED YES 06/09/17 468, etc.

DEPARTMENT OF EDUCATION ADMIN FOR PERIOD ENDING 06/30/17

Table with 7 columns: Name, Title, Salary, Action, Date, Agency, etc. Rows include GEBARA BADRIA B 12158 \$46070.0000 RESIGNED YES 06/04/17 740, GEORGE JERRY 10026 \$99614.0000 PROMOTED NO 10/21/16 740, GIBSON SHONA 10026 \$168340.0000 PROMOTED NO 10/21/16 740, etc.

Table with columns: NAME, TITLE, NUM, SALARY, ACTION, PROV, EFF DATE, AGENCY. Contains employee records for various departments like Education Admin and Probation.

DEPARTMENT OF EDUCATION ADMIN FOR PERIOD ENDING 06/30/17

Table with columns: NAME, TITLE, NUM, SALARY, ACTION, PROV, EFF DATE, AGENCY. Contains employee records for the Department of Education Admin.

DEPARTMENT OF EDUCATION ADMIN FOR PERIOD ENDING 06/30/17

Table with columns: NAME, TITLE, NUM, SALARY, ACTION, PROV, EFF DATE, AGENCY. Contains employee records for the Department of Education Admin.

DEPARTMENT OF PROBATION FOR PERIOD ENDING 06/30/17

Table with columns: NAME, TITLE, NUM, SALARY, ACTION, PROV, EFF DATE, AGENCY. Contains employee records for the Department of Probation.

DEPARTMENT OF PROBATION FOR PERIOD ENDING 06/30/17

Table with columns: NAME, TITLE, NUM, SALARY, ACTION, PROV, EFF DATE, AGENCY. Contains employee records for the Department of Probation.

DEPARTMENT OF BUSINESS SERV. FOR PERIOD ENDING 06/30/17

Table with columns: NAME, TITLE, NUM, SALARY, ACTION, PROV, EFF DATE, AGENCY. Contains employee records for the Department of Business Services.

HOUSING PRESERVATION & DVLPMNT FOR PERIOD ENDING 06/30/17

Table with columns: NAME, TITLE, NUM, SALARY, ACTION, PROV, EFF DATE, AGENCY. Contains employee records for Housing Preservation & Development.

HOUSING PRESERVATION & DVLPMNT FOR PERIOD ENDING 06/30/17

Table with columns: NAME, TITLE, NUM, SALARY, ACTION, PROV, EFF DATE, AGENCY. Contains employee records for Housing Preservation & Development.



ORTIZ	RAYMOND	J	31670	\$57341.0000	RESIGNED	NO	06/18/17	806
PATEL	MINANG	D	13621	\$87500.0000	APPOINTED	YES	06/18/17	806
RAMOS	LISA	M	56057	\$35683.0000	APPOINTED	YES	06/18/17	806
ROSEN	SUZAN		56058	\$75190.0000	RESIGNED	YES	06/18/17	806
TOUSSAINT	COREEN	A	56058	\$66950.0000	RESIGNED	YES	06/23/17	806
TOUSSAINT	COREEN	A	10251	\$41591.0000	RESIGNED	NO	06/23/17	806
VARGHESE	SHIBU		34202	\$72535.0000	APPOINTED	YES	06/19/17	806
WATSON	D. MARIA		30085	\$76275.0000	RETIRED	NO	06/21/17	806
WILLIAMS JR	JAMES	R	31670	\$57341.0000	RESIGNED	NO	06/18/17	806
WINDHAM JR	CURLEE		10078	\$84165.0000	INCREASE	YES	06/18/17	806

DEPARTMENT OF BUILDINGS  
FOR PERIOD ENDING 06/30/17

NAME	TITLE	NUM	SALARY	ACTION	PROV	EFF DATE	AGENCY
AMIN	SANGITA	12627	\$75591.0000	APPOINTED	NO	06/04/17	810
AZAD	MD	A 31622	\$61800.0000	APPOINTED	YES	06/18/17	810
BENSBURG	NICHOLAS	C 31622	\$61800.0000	APPOINTED	YES	06/18/17	810
BRATHWAITE	DYREK	10234	\$13.6700	APPOINTED	YES	06/19/17	810
BROWN	TRISHHELL	10124	\$61800.0000	RESIGNED	NO	06/18/17	810
BROWN IV	JOHN	W 10209	\$12.3500	APPOINTED	YES	06/13/17	810
CALLAN	JACQUELI	R 10232	\$22.7200	APPOINTED	YES	06/14/17	810
CAPUTO	ARIANA	N 10209	\$12.3500	APPOINTED	YES	06/13/17	810
CARRINGTON	CASSIE	A 10251	\$35167.0000	RESIGNED	NO	06/21/17	810
CAUTELA	EDUARDO	J 31622	\$61800.0000	APPOINTED	YES	06/18/17	810
CHEN	SHELLEY	10234	\$13.6700	APPOINTED	YES	06/16/17	810
COHEN	BRADLEY	T 31623	\$61800.0000	APPOINTED	YES	06/18/17	810
CORRADO	JOHN	D 31671	\$61800.0000	APPOINTED	YES	06/18/17	810
COX	AJA	J 12627	\$75591.0000	APPOINTED	NO	06/04/17	810
CROOKS	IAN	N 31622	\$61800.0000	APPOINTED	YES	06/18/17	810
DAMLE	NIKHIL	S 10232	\$22.7200	APPOINTED	YES	06/16/17	810
DELGADO	DEAN	M 31622	\$61800.0000	APPOINTED	YES	06/18/17	810
DIAZ	LUIS	A 31622	\$61800.0000	APPOINTED	YES	06/18/17	810
DIEG	MELANIE	S 10232	\$22.7200	APPOINTED	YES	06/16/17	810
GARCIA	AMANDA	M 10234	\$13.6700	APPOINTED	YES	06/16/17	810
GIBBONS	CASSIE	J 10209	\$12.3500	RESIGNED	YES	06/04/17	810
GOLSTUFETS	LARISA	12627	\$75591.0000	APPOINTED	NO	06/04/17	810
HASSAN	MAHMOUD	31622	\$61800.0000	APPOINTED	YES	06/18/17	810
HICKS	RODNEY	J 31629	\$61800.0000	APPOINTED	YES	06/18/17	810
HIRSCH	ERIC	I 31643	\$69250.0000	INCREASE	YES	06/18/17	810

DEPARTMENT OF BUILDINGS  
FOR PERIOD ENDING 06/30/17

NAME	TITLE	NUM	SALARY	ACTION	PROV	EFF DATE	AGENCY
HIRSCH	ERIC	I 31623	\$61800.0000	APPOINTED	NO	06/18/17	810
HOOBRAJ	RAMSARRA	31627	\$72100.0000	APPOINTED	YES	06/18/17	810
ISMAIL	KHALED	31622	\$61800.0000	APPOINTED	YES	06/18/17	810
JOSEPH	BRIA	10209	\$13.3000	APPOINTED	YES	06/19/17	810
KRAUS	DANIELLE	M 10234	\$13.6700	APPOINTED	YES	06/16/17	810
LIU	SAM	31622	\$61800.0000	APPOINTED	YES	06/18/17	810
LOVITZ	TREVOR	J 10209	\$13.3000	RESIGNED	YES	06/11/17	810
MCLEOD	CONSTANC	C 12627	\$75591.0000	APPOINTED	NO	06/04/17	810
MCWILLIAMS	LEAH	K 12627	\$75591.0000	APPOINTED	NO	06/04/17	810
MENDEZ	JOHNNY	A 31629	\$61800.0000	APPOINTED	YES	06/18/17	810
MINZER JR	EFRIM	31629	\$61800.0000	APPOINTED	YES	06/18/17	810
MOGHE	SAMIR	V 31622	\$61800.0000	APPOINTED	YES	06/18/17	810
MULVIHILL	THOMAS	31642	\$80340.0000	DECREASE	YES	06/04/17	810
MURRAY	ALLISON	M 10234	\$13.6700	APPOINTED	YES	06/08/17	810
NAVARRO AGUIRRE	NANETTE	N 10232	\$22.7200	APPOINTED	YES	06/16/17	810
ORTIZ	RAYMOND	J 31622	\$61800.0000	APPOINTED	YES	06/18/17	810
OSMAN	SARKER	S 31622	\$61800.0000	APPOINTED	YES	06/18/17	810
PALACIOS	ANLLY	10232	\$22.7200	APPOINTED	YES	06/14/17	810
PALLEIRO	JULIO	12627	\$75591.0000	APPOINTED	NO	06/04/17	810
PAN	THOMAS	Y 10232	\$22.7200	APPOINTED	YES	06/19/17	810
PASCUAL	LEONEL	D 10234	\$13.6700	APPOINTED	YES	06/08/17	810
PATEL	GAURAV	10232	\$22.7200	APPOINTED	YES	06/16/17	810
PHIPPS	OPHELIA	C 56058	\$62000.0000	INCREASE	YES	06/11/17	810
RAY	CHARISMA	M 10209	\$13.3000	APPOINTED	YES	06/12/17	810
RAZA	HASSAN	31622	\$61800.0000	APPOINTED	YES	06/18/17	810
RO	JODY	K 10033	\$126000.0000	APPOINTED	YES	06/11/17	810
RUSSIN	MICHAEL	J 31622	\$61800.0000	APPOINTED	YES	06/18/17	810
SCHUURMAN	JULIA	R 10232	\$22.7200	APPOINTED	YES	06/16/17	810
SOBHY	HESHAM	A 31622	\$61800.0000	APPOINTED	YES	06/18/17	810
SPANO	DONALD	31627	\$72100.0000	APPOINTED	YES	06/18/17	810
SPENCE	ANDRE	L 31629	\$61800.0000	APPOINTED	YES	06/18/17	810
SWAIM	JESSICA	Y 30087	\$63719.0000	RESIGNED	YES	06/09/17	810
TAVAREZ	JUAN	E 31629	\$61800.0000	APPOINTED	YES	06/18/17	810
TAVERAS	RICHARD	A 10209	\$13.3000	APPOINTED	YES	06/19/17	810

LATE NOTICE

CITY PLANNING

NOTICE

ADJUSTMENT IN HUDSON YARDS DISTRICT  
IMPROVEMENT BONUS CONTRIBUTION AMOUNT

As provided in Section 93-31 of the Zoning Resolution of the City of New York, the required contribution amount per square foot of bonused floor area available through the District Improvement Fund Bonus, in the Special Hudson Yards District, has been increased from \$126.75

per square foot, to \$128.78 per square foot, as of August 1, 2017.

In accordance with Section 93-31, this increase is based on the change in the Consumer Price Index for All Urban Consumers (CPI), as published by the U.S. Department of Labor, Bureau of Labor Statistics. The CPI change for the period between July 1, 2016 and July 1, 2017, was an increase of 1.6 percent.

This increased contribution amount per square foot of bonused floor area applies to all contributions, pursuant to Section 93-31 received on or after August 1, 2017, until such time as the amount is further modified in accordance with the Zoning Resolution.

Marisa Lago  
Chair  
City Planning Commission

◀ jy31

CITYWIDE ADMINISTRATIVE SERVICES

PUBLIC HEARINGS

CORRECTED NOTICE OF PUBLIC HEARING  
SPECIAL REAL PROPERTY ACQUISITIONS  
AND DISPOSITIONS PUBLIC HEARING

NOTICE IS HEREBY GIVEN THAT A VOLUNTARY REAL PROPERTY ACQUISITIONS AND DISPOSITIONS PUBLIC HEARING, in accordance with Article 27 of the lease, by and between 2505 Pitkin Corp. (landlord), and The City of New York (tenant), dated November 22, 1996, for the exercise of Tenant's Right of First Refusal, will be held on Wednesday, August 9, 2017, at 10:00 A.M., 1 Centre Street, 20th Floor, Conference Room D, Borough of Manhattan, in the matter of the acquisition of the entire building, located at 2505 Pitkin Avenue (the "Property"), located in the Borough of Brooklyn, Block 4006, Lot 37; on the tax map of the City of New York. Upon acquisition of the Property, DCAS will transfer jurisdiction thereof to the Administration for Children's Services ("ACS").

The proposed acquisition was approved by the City Planning Commission, pursuant to NYC Charter Sections 197-c, and 199, on February 19, 1992, (ULURP No. 900931 P/Q; Cal. No. 9).

The property will be purchased for the sum of Five Million Five Hundred Thousand Dollars (\$5,500,000.00). OMB has allocated funds to close on the purchase of the Property to ACS' budget for fiscal year 2017.

For further information, please contact Chris Fleming at (212) 386-0315.

Individuals requesting Sign Language Interpreters should contact the Mayor's Office of Contract Services, Public Hearings Unit, 253 Broadway, 9th Floor, New York, NY 10007, (212) 788-7490, no later than SEVEN (7) BUSINESS DAYS PRIOR TO THE PUBLIC HEARING. TDD users should call VERIZON relay services.



◀ jy31

INFORMATION TECHNOLOGY AND  
TELECOMMUNICATIONS

CONTRACTS AND PROCUREMENT

SOLICITATION

Goods and Services

CORRECTION: VOICE AND VOICE RELATED HW RFP - Competitive Sealed Proposals - Judgment required in evaluating proposals - PIN# 85817P0001 - Due 9-22-17 at 12:00 P.M.

CORRECTION: The Pre-Proposal date has changed to August 11, 2017, at 12:00 P.M. The Pre-Proposal Conference location has changed to 2 MetroTech Center, 4th Floor, Brooklyn, NY 11201, in the Purple Conference Rooms.

The Agency is seeking an appropriately qualified vendor to provide procurement, licensing and implementation services, including cabling services and electrical work, for VoIP equipment, accessories and network infrastructure hosted by the Department of Information Technology and Telecommunications ("DoITT").

Use the following address unless otherwise specified in notice, to secure, examine or submit bid/proposal documents, vendor pre-qualification and other forms; specifications/blueprints; other information; and for opening and reading of bids at date and time specified above. Information Technology and Telecommunications, 255 Greenwich Street, 9th Floor, New York, NY 10007. John Gioia (646) 769-2254; Fax: (212) 676-2787; jgioia@doitt.nyc.gov

◀ jy31