

# THE CITY RECORD.

VOL. XLIV. NUMBER 12968.

NEW YORK, SATURDAY, JANUARY 8, 1916.

PRICE, 3 CENTS.

## THE CITY RECORD.

OFFICIAL JOURNAL OF THE CITY OF NEW YORK.

Published Under Authority of Section 1526, Greater New York Charter, by the

BOARD OF CITY RECORD.

JOHN PURROY MITCHEL, MAYOR.

LAMAR HARDY, CORPORATION COUNSEL.

WILLIAM A. PRENDERGAST, COMPTROLLER.

DAVID FERGUSON, SUPERVISOR.

Supervisor's Office, Municipal Building, 8th floor.

Published daily, at 9 a. m., except legal holidays, at Nos. 96 and 98 Reade street (north side), between West Broadway and Church street, New York City.

Subscription, \$9.30 per year, exclusive of supplements. Daily issue, 3 cents a copy. SUPPLEMENTS: Civil List (containing names, salaries, etc., of the City employees), Two Dollars; Official Canvass of Votes, 10 cents; Registry Lists, 5 cents each assembly district; Law Department Supplement, 10 cents; Annual Assessed Valuation of Real Estate, 25 cents each section; postage prepaid.

ADVERTISING: Copy for publication in the City Record must be received at least TWO (2) days before the date fixed for the first insertion; when proof is required for correction before publication, copy must be received THREE (3) days before the date fixed for the first insertion.

COPY for publication in the corporation newspapers of Brooklyn must be received at least THREE (3) days before the date fixed for the first insertion. Entered as Second-class Matter, Post Office at New York City.

### TABLE OF CONTENTS.

Armory Board, Bellevue and Allied Hospitals, Bridges, Correction, Docks and Ferries, Fire, Parks, Manhattan and Richmond, Parks, Bronx, Parks, Brooklyn; Public Charities, Water Supply, Gas and Electricity, Departments of—	307
Proposals	307
Assessors, Board of—	306
Completion of Assessments	306
Notice to Present Claims for Damages	306
Bellevue and Allied Hospitals, Correction, Fire, Parks, Brooklyn; Public Charities, Water Supply, Gas and Electricity, Departments of—	306
Proposals	306
Board Meetings	306
Bronx, Borough of—	307
Auction Sale	307
Brooklyn, Borough of—	308
Proposals	308
Changes in Departments, etc.	308
Docks and Ferries, Department of—	308
Auction Sale	308
Proposals	308
Education, Department of—	307
Proposals	307
Estimate and Apportionment, Board of—	309
Notices of Public Hearings, Finance Matters	312
Notices of Public Hearings, Public Improvement Matters	315
Finance, Department of—	310
Confirmation of Assessments	309
Corporation Sale of Lease	309
Corporation Sales of Buildings	309
Notice of Sales of Tax Liens	312
Sureties on Contracts	312
Vouchers Received January 7, 1916	302
Warrants Made Ready for Payment January 7, 1916	299
Fire, Street Cleaning, Bridges, Armory Board, Water Supply, Gas and Electricity, Bellevue and Allied Hospitals, Public Charities, Correction; Parks, Manhattan and Richmond, Departments of—	307
Proposals	307
Fire Department—	307
Proposals	306
Health, Department of—	306
Proposals	322
Instructions to Bidders for Work to Be Done or Supplies to Be Furnished	322
Manhattan, Borough of—	307
Proposals	307
Municipal Civil Service Commission—	306
Eligible List Promulgated January 5, 1916	299
Notices of Examinations	306
Notice to Bidders at Sales of Old Buildings, etc.	322
Official Directory	304
Parks, Department of—	322
Proposals	322
Sale of Privileges	306
Police Department—	306
Owners Wanted for Unclaimed Property	306
Public Service Commission, First District—	307
Hearing on Form of Contract	307
Invitation to Contractors	307
Sinking Fund, Commissioners of—	309
Corporation Sales of Real Estate	309
Public Notice	309
Street Cleaning, Department of—	305
Proposals	316
Supreme Court, First Department—	316
Application	316
Application for Appointment of Commissioners	316
Filing Final Reports	316
Filing Preliminary Abstracts	318
Supreme Court, Second Department—	319
Application for Appointment of Commissioners	321
Filing Bill of Costs	321
Filing Preliminary Abstracts	321
Hearings on Qualifications	321
Surrogates, New York County—	322
Assignments	322
Water Supply, Gas and Electricity, Department of—	322
Proposals	322

### MUNICIPAL CIVIL SERVICE COMMISSION.

Eligible Lists Promulgated January 5, 1916.

Superintendent of New York City Children's Hospital and Schools, Randall's Island.

1. Geo. L. Wallace, Wrentham, Mass., 92.20.
2. Mary M. Wolfe, 29 So. 3rd St., Lewisburg, Pa., 86.80.
3. W. Burgess Cornell, 10 Forest Avenue, Arlington, Md., 82.40.
4. Forrest L. Keiser, 346 Alden Avenue, Columbus, Ohio, 81.20.
5. Geo. S. Bliss, 807 State St., Fort Wayne, Ind., 81.
6. Charles Bernstein, Rome Custodial Asylum, Rome, N. Y., 80.40.
7. Joseph W. Moore, Matteawan State Hospital, Beacon, N. Y., 80.20.

### DEPARTMENT OF FINANCE.

#### WARRANTS MADE READY FOR PAYMENT IN DEPARTMENT OF FINANCE FRIDAY, JANUARY 7, 1916.

Below is a statement of warrants made ready for payment on the above date showing therein the Department of Finance voucher number, the dates of the invoices or the registered number of the contract, the date the voucher was filed in the Department of Finance, the name of the payee and the amount of the warrant.

Where two or more bills are embraced in the warrant, the dates of the earliest and latest number, excepting that, when such payments are made under a contract, the registered number of the contract is shown in the place of the second invoice date. Where the word "final" is shown after the name of the payee, payment will not be made until thirty days after the completion and acceptance of the work, but all of the other warrants mentioned will be forwarded through the mail unless some reason exists why payment is to be made in person, in which event written notice will be promptly given to the claimant.

In making a written or verbal inquiry at this office for any of the above mentioned warrants, it is requested that reference be made by the Department of Finance voucher number.

WILLIAM A. PRENDERGAST, Comptroller.

Finance Voucher No.	Invoice Dates or Contract Number.	Received in Department of Finance.	Name of Payee.	Amount.
<b>Board of Aldermen.</b>				
151587	12-20-15	12-27-15	Florence Aton Ives	\$29 25
<b>Art Commission.</b>				
154910	12-30-15	12-30-15	New York Telephone Co.	\$8 74
<b>Armory Board.</b>				
154404	9-17-15	12-30-15	Wm. P. Youngs & Bros.	\$25 06
154410	10-29-15	12-30-15	Wm. P. Youngs & Bros.	29 06
154432	12- 6-15	12-30-15	John F. Schmadeke, Inc.	13 62
154433	12-17-15	12-30-15	John F. Schmadeke, Inc.	34 05
154431	9- 4-15	12-30-15	Bacon Coal Company	33 25
151711	11- 6-15	12-27-15	Thomas King	85 00
151709	10-30-15	12-27-15	T. J. Cummins Plumbing Co.	38 00
151708	11-13-15	12-27-15	T. J. Cummins Plumbing Co.	10 15
154434			John F. Schmadeke, Inc.	34 05
151706			T. J. Cummins Plumbing Co.	48 90

Finance Voucher No.	Invoice Dates or Contract Number.	Received in Department of Finance.	Name of Payee.	Amount.
<b>Department of Bridges.</b>				
154257	12-18-15	12-30-15	A. F. Brombacher & Co.	\$14 96
155066		12-30-15	New York Telephone Company	71 79
154253		12-30-15	Kelsey & Knight	14 50
154252	12- 8-15	12-30-15	A. J. & J. J. McCollum	10 00
154232	12-30-15	12-30-15	F. C. Childs, Secretary	46 85
154245	12-11-15	12-30-15	The Petroleum Products Company	12 74
<b>Bellevue and Allied Hospitals.</b>				
155257	11-30-15	12-30-15	Joseph Weil	\$14 46
155259	11-30-15	12-30-15	J. Saron	30 00
155261	11-15-15	12-30-15	The Kny-Scheerer Company	5 85
155243	10-30-15	12-30-15	Knickerbocker Ice Company	16 00
155245	10-30-15	12-30-15	Knickerbocker Ice Company	5 48
155225	11- 8-15	12-30-15	George Ermold	7 50
155224	11-30-15	12-30-15	Kny-Scheerer Company	20 34
155222	10-23-15	12-30-15	Waite & Bartlett Mfg. Co.	30 00
155221	8-31-15	12-30-15	Lord & Taylor	5 00
155215	9-30-15	12-30-15	Henry Bainbridge & Co.	1 83
155219	11-30-15	12-30-15	Jamison & Bond Co.	71 84
155218	12- 3-15	12-30-15	Metropolitan Hospital Supply Co.	22 37
155251	11-18-15	12-28-15	Wm. Langheim & Bros.	13 60
152535	8-21-15	12-28-15	H. Kohnstamm & Co.	11 20
133513		12-28-15	Northern Cornice & Roofing Co.	1,294 44
152526	10-28-15	12-28-15	American Thermos Bottle Company	2 70
152520	11- 7-15	12-28-15	The Hospital Supply Co.	7 50
<b>Municipal Civil Service Commission.</b>				
150390		12-23-15	Robt. W. Belcher, Secretary	\$243 51
<b>County Court, Queens County.</b>				
147124			Heilbut & Kleefeld	\$140 50
147119			Heilbut & Kleefeld	145 00
<b>Surrogate's Court, Bronx County.</b>				
151072	12- 2-15	12-24-15	Frank Sladek	\$4 25
<b>City Magistrates' Courts.</b>				
151575	12- 2-15	12-27-15	The Speedograph Duplicator Co., Inc.	\$30 00
<b>Court of General Sessions.</b>				
154187		12-30-15	New York Telephone Company	\$59 30
<b>Supreme Court.</b>				
155282		12-30-15	Consolidated Gas Company of N. Y.	\$2 25
<b>Board of City Record.</b>				
21181		11-17-15	Commonwealth Weekly Pub. Co.	\$611 00
154138	8-25-15	12-30-15	New York American	68 00
154130	12-20-15	12-30-15	The Staten Islander	6 80
154140	12-20-15	12-30-15	The Staten Islander	18 00
154141	12-17-15	12-30-15	The Richmond County Advance Publishing Co.	9 00
154142	12-14-15	12-30-15	Sun Printing and Pub. Assn.	32 00
154139	12-18-15	12-30-15	The Flushing Daily Times	18 00
154138	12-16-15	12-30-15	The Flushing Journal	18 00
154137	12- 8-15	12-30-15	The World, Evening	33 60
154136	12- 8-15	12-30-15	New York Evening Journal	50 40
154135	12-13-15	12-30-15	The Globe	33 60
154132	12- 2-15	12-30-15	The Bronx Home News	22 50
154129	6-24-15	12-30-15	The Cleveland Press	36 00
154143	12-24-15	12-30-15	The Tribune Association	32 00
<b>Department of Correction.</b>				
154491		12-30-15	Frank J. Reynolds, Auditor	\$53 25
<b>District Attorney, Bronx County.</b>				
21182			Mary Barnes	\$30 00
<b>District Attorney, Kings County.</b>				
148976			New York Telephone Co.	\$89 14
<b>District Attorney, Queens County.</b>				
154188		12-30-15	Denis O'Leary, District Attorney	\$19 12
154189		12-30-15	Denis O'Leary, Dist. Attorney	40 86
154190		12-30-15	Alphonse L. McCormack	17 46
154193		12-30-15	Thomas F. Teevan	6 96
154192		12-30-15	William J. Morris, Jr.	17 65
<b>District Attorney, New York County.</b>				
154483		12-30-15	John J. Quilgan	\$10 80
154482		12-30-15	Albert Thomas	9 90
154481		12-30-15	Pasquale Marino	6 30
154480		12-30-15	Henry Gallant	116 00
20213	1- 3-15	1- 3-15	Robert C. Taylor, Assistant District Attorney	77 28
20116	1- 3-15	1- 3-15	John J. Buckley, Deputy Chief Clerk and Auditor	20 85
20117			Charles Albert Perkins, Dist. Attorney.	8 75
21183			Joseph Connolly	18 00
<b>Board of Estimate and Apportionment.</b>				
21040	7- 1-15	7- 1-15	Joseph Haag, Secretary	\$399 77
21041			Joseph Haag, Secretary	30 00
153166	12- 4-15	12-29-15	Merck & Co., New York	5 15
153167	12- 7-15	12-29-15	J. T. Baker Chemical Co.	13 52
153169	12- 3-15	12-29-15	Kolesch & Co.	3 63
<b>Department of Education.</b>				
152371	9-13-15	12-28-15	The J. W. Pratt Company	\$78 90
153142	10-22-15	12-29-15	Houghton, Mifflin Co.	75
153145	5- 3-15	12-29-15	Educational Publishing Co.	34
154913		12-30-15	F. N. Du Bois & Co.	3 42
153881	10-18-15	12-30-15	S. C. Johnson & Son	60
154994		12-30-15	Candee & Smith & Howland Co.	18 00
154916		12-30-15	Bloomington Bros.	5 00
154692	11-19-15	12-30-15	Clarence S. Nathan	7 50
154936	9- 1-15	12-30-15	Henry Holt & Co.	27 99
154087	10-26-15	12-30-15	Union Card and Paper Co.	11 20
153492	11- 5-15	12-29-15	Little, Brown & Co.	9 12
153495	10-28-15	12-29-15	American Book Co.	10 67
155207	6-21-15	12-30-15	M. J. Tobin	17 50
154683	10-29-15	12-30-15	H. Hanig	25 00
154681	11-22-15	12-30-15	H. Gordon	16 00
154680	11-18-15	12-30-15	F. I. Kloes	6 20
154684	11-16-15	12-30-15	J. Kurzbach	12 95
152078	8- 7-15	12-28-15	Chas. P. Rogers & Co.	35 00
152441	10-16-15	12-28-15	Philip Garfinkel, Assignee of Wm. G. Hill	42 95
152439	10- 1-15	12-28-15	The Atlantic Show Case Co.	51 00
152056		12-28-15	J. Kurzbach	65 00
152400	3-12-15	12-28-15	J. I. Newman, Assignee of M. B. Stonehouse	89 00
152434	10- 1-15	12-28-15	Godfrey, Keeler Co.	90 00
152435	10-30-15	12-28-15	James I. Fav	68 00
152437	10- 9-15	12-28-15	Star Wire Works	47 00
152379	10-19-15	12-28-15	Max Jackel, assignee of Henry Saal	48 00



Finance Voucher No.	Invoice Dates or Contract Number.	Received in Department of Finance.	Name of Payee.	Amount.	Finance Voucher No.	Invoice Dates or Contract Number.	Received in Department of Finance.	Name of Payee.	Amount.
152436	8-26-15	12-30-15	Title Guarantee and Trust Co. of Jamaica, N. Y., assignee of T. F. Long..	97 50	20534			<b>Department of Finance.</b>	
152373	10-18-15	10-28-15	Moreland & Gibson .....	53 00	20527	1- 5-16		The National City Bank of New York.	\$380 65
152018	11-10-15	12-28-15	Lorenzo & Byrns .....	34 02		1- 5-16		The Corn Exchange Bank, New York City .....	1,030 99
152113	10-16-15	12-28-15	D. G. C. Valve Co. ....	50 00	20528	1- 5-16		The Corn Exchange Bank, New York City .....	1,030 99
152422	9-30-15	12-28-15	Atlas Window Shade Co. ....	63 00	20533			Alexander & Baldwin, Limited, New York City .....	1,063 36
152876	8-28-15	12-29-15	Frederick Pearce Co. ....	5 45	20529	1- 5-16		The Corn Exchange Bank, New York City .....	1,030 99
150900	11- 3-15	12-24-15	S. Rovinsky .....	40 00	20533	1- 5-16		Alexander & Baldwin, Limited, New York City .....	1,063 36
152875	4- 8-15, 10- 2-15	12-29-15	Bloomington Bros. ....	12 70	20532	1- 5-16		Alexander & Baldwin, Limited, New York City .....	1,063 36
153951	10-29-15	12-30-15	H. Gordon .....	36 50	20531	1- 5-16		Alexander & Baldwin, Limited, New York City .....	1,063 36
153807	11-22-15	12-30-15	M. Kalmus .....	8 85	20538	1- 5-16		The National City Bank of New York.	3,452 10
153808	11-16-15	12-30-15	J. Kurzban .....	13 10	20539	1- 5-16		The National City Bank of New York.	8,517 43
153816	11-17-15	12-30-15	The Royal Co. of New York, assignee of Charles Williams .....	30 00	20540	1- 5-16		The National City Bank of New York.	3,452 10
151955	11-17-15	12-28-15	Gibbons Co. ....	39 00	20535	1- 5-16		The National City Bank of New York.	1,000,000 00
151971	5-11-15	12-28-15	Agent and Warden, Clinton Prison ..	50 00	20536	1- 5-16		The National City Bank of New York.	1,000,000 00
153811	10-31-15	12-30-15	L. Barnett .....	28 40	20537	1- 5-16		The National City Bank of New York.	50,000 00
154667	10-27-15	12-30-15	Wm. H. Sidway .....	12 80	10- 1-15	12-30-15		Stopf Studio .....	27 40
154662	9-10-15	12-30-15	Henry Moss & Co. ....	90	12-30-15	1- 1-16		The Peerless Towel Supply Co. ....	10 28
154660	8-17-15	12-30-15	The Smith Tablet Co., Inc. ....	50 74	13048	12-29-15		Jacob Smolin .....	11 37
154653	11- 1-15	12-30-15	J. M. Saulpaugh's Sons .....	5 20	20187			Mercedes Ward .....	10 00
154651	10-27-15	12-30-15	Wm. P. Youngs & Bros. ....	1 20	151876	12- 4-15		Library Bureau .....	73 00
154675	5- 1-15	12-30-15	Lefax, Inc. ....	1 40	20443			Catherine F. Schmith, Ella Schmith and Fidelia Harpenau .....	186 66
154676	9- 2-15, 11-12-15	12-30-15	M. J. Tobin .....	22 00	20441			Elsia Kugel .....	350 00
154677	10-14-15, 11-19-15	12-30-15	The J. W. Pratt Co. ....	32 60	20444			Elsia Kugel .....	102 26
154674	9-24-15	12-30-15	F. C. Stechert & Co. ....	3 10				Bond and Mortgage Guarantee Company, Assignee of Paerdegat Heights Company .....	9,250 94
154672	8-31-15	12-30-15	The Brooklyn Daily Eagle .....	2 60	148923			Estate of Owen F. Finnerty, Decd. ....	350 00
154014	11-26-15	12-30-15	Lignum Carpenter Works .....	4 22	153049			Nicholas Eisenhauer .....	2 02
154013	2-12-15	12-30-15	Abraham K. Frankel .....	6 50	152995			Voorhees Realty Corporation .....	50 99
154012	2-13-15	12-30-15	Western Electric Co. ....	6 52	152992			Interborough Tax Lien Corporation...	43 99
154106	10-28-15	12-30-15	Duncan Stewart .....	13 00	152993	12-29-15		Municipal Liens Co. ....	53 41
154094	3-13-15	12-30-15	Stephen C. Parker .....	12 65	152991	12-29-15		Municipal Liens Co. ....	53 41
154092	11-16-15	12-30-15	Alfred H. Dow Co. ....	5 00	152997	12-29-15		Municipal Liens Co. ....	447 75
154112	11- 4-15	12-30-15	Bronx Engineering Co., Inc. ....	8 50	152999	12-29-15		John F. McLaughlin .....	2 04
154115	11-13-15	12-30-15	M. P. Allen & Son .....	14 00	152996	12-29-15		Pauline Fingerhut .....	53 41
154001	11-13-15	12-30-15	J. Friedman .....	13 00	152994			Harry Zirinsky .....	53 41
154000	11-13-15	12-30-15	J. Friedman .....	11 00	152989	12-29-15		Philip L. Sondheim .....	53 41
153999	10-27-15	12-30-15	Reid's Express .....	6 65	20178			Mrs. J. A. G. Hahn .....	8 75
154002	11-24-15	12-30-15	S. Zacharkow .....	10 00	20180			Quick Service Multigraph Letter Co. ....	95
154006	11-11-15	12-30-15	J. & C. Fischer .....	2 00	20185			Mary Farrell .....	6 25
154011	11-17-15	12-30-15	Hardman, Peck & Co. ....	2 00	20246			Morton W. Smith and Edward Gould Smith, as Executors and Trustees Under the Last Will and Testament of Lucy P. Smith, Deceased .....	225 00
154010	11- 6-15	12-30-15	Paul G. Mohlin & Sons .....	2 00	20186	11-30-15		Karel Sedlacek .....	2 51
152646	11-27-15	12-28-15	Joseph D. Duffy .....	35 83	152128	12-28-15		Fred M. Schildwachter .....	2 88
152650	10- 8-15	12-28-15	Ernest W. Newman .....	61 75	20669			Maria E. Bunz .....	504 10
153832	11- 3-15	12-30-15	Lorenzo & Byrns .....	22 52	20670			Maria E. Bunz .....	5,202 37
152645			John Byrns .....	31 76	20668	1- 6-16		Henry Bungez .....	315 12
152644	11-29-15	12-28-15	Joseph D. Duffy .....	90 87	20667			Henry Bungez .....	789 52
153831	11-15-15	12-30-15	The Royal Co. of N. Y., assignee of Herman Sacks Roofing and Cont. Co., Inc. ....	15 07	20666			Maria E. Bunz .....	50 00
153828	11-11-15	12-30-15	C. M. O'Connor .....	17 30	20665			Mary Elizabeth Daily .....	349 57
153829	11-15-15	12-30-15	Wm. B. Taylor .....	8 25	20664	1- 6-16		Mary Elizabeth Daily .....	400 43
153825	11-14-15	12-30-15	Wm. B. Taylor .....	8 12	20663			Henry Carber & Philip Carber .....	152 05
153822	10-30-15	12-30-15	R. & A. Isaacson .....	22 76	20662	1- 6-16		Henry Carber and Philip Carber .....	453 88
153821	11-11-15	12-30-15	Lorenzo & Byrns .....	21 86	20661			John Daily .....	407 30
153819	11- 1-15	12-30-15	Robert Simpson .....	15 96	151533			John Daily .....	11 82
152643	11-30-15	12-28-15	John Neal's Son .....	44 78	151532			Bronx Gas & Electric Company .....	1,155 99
153833	11-12-15	12-30-15	Davis Bros. ....	15 55	152203	11-20-15		Bronx Gas & Electric Company .....	44 01
153834	10- 2-15	12-30-15	W. A. Leonard .....	16 25	152185	12-15-15		Michael Brennan, Incorporated .....	707 66
153583	6- 3-15	12-29-15	Henry Pearl & Sons Co. ....	34 50	152191	12- 6-15, 12- 8-15		Michael Brennan, Incorporated .....	1,141 11
153835	11- 8-15	12-30-15	I. Youdelman .....	12 05	152202	12-11-15		John A. Bopp .....	541 97
152109	6- 1-15	12-28-15	Koller & Smith Company, Inc. ....	33 00	152205	12- 7-15		Mary E. Blease, William H. Bease and John Calvert .....	200 00
152626	10- 5-15, 10-23-15	12-28-15	Hammacher, Schlemmer & Co. ....	6 26				<b>Fire Department.</b>	
152618	10-25-15, 10-30-15	12-28-15	Montgomery & Co., Inc. ....	11 05				Livingston Radiator & Mfg. Co. ....	\$30 75
152088	11- 1-15	12-28-15	L. A. Atherton .....	4 00				Eug. Bournonville Welding Co. ....	22 50
152087	10-18-15, 11- 9-15	12-28-15	Jacob S. Ausenberg .....	30 50				Chadick-De Lamater Co. ....	9 00
152385		12-28-15	American Distilled Water Company...	72 96				H. Schulz .....	42 50
153637	11- 9-15	12-29-15	Emil F. Bertram .....	8 50				The Timken Roller Bearing Co. ....	27 05
152424	11-13-15	12-28-15	A. Weiss .....	4 00				The Linde Air Products Co. ....	4 00
152430		12-28-15	Max Inkelas, Inc. ....	45 00				Stewart Warner Speedometer Corp. ....	25
152432	11-15-15	12-28-15	John H. Goetschius .....	7 90				Crown Stamp Works .....	1 50
152440	11-16-15	12-28-15	Arnold, Constable & Co., Inc. ....	6 45				<b>Department of Health.</b>	
153644	6-26-15, 7-15-15	12-29-15	The New York Association for the Blind .....	15 00				Evening Telegram .....	\$45 00
152433			Lignum Carpenter Works .....	14 00				Burton & Davis Co. ....	1 24
152460	11- 7-15	12-28-15	Waldorf, Hafner & Schultz .....	20 95				Metropolitan Hospital Supply Co. ....	4 19
152462	9-29-15	12-28-15	Waldorf, Hafner & Schultz .....	22 63				Metropolitan Hospital Supply Co. ....	1 29
152455	9-23-15	12-28-15	Favor, Ruhl & Co. ....	4 90				The Deane Plaster Co. ....	1 73
153513	10-23-15	12-29-15	E. P. Dutton & Co. ....	1 85				H. T. Jarrett .....	5 00
153514	9-16-15	12-29-15	Dodd, Mead & Co. ....	1 13				Henry Allen .....	1 50
153515	8-10-15	12-29-15	Charles Scribner's Sons .....	83 20				James S. Barron & Co. ....	2 32
153515			Charles Scribner's Sons .....	83 20				Scientific Materials Company .....	1 26
153500	10-19-15	12-29-15	John Wanamaker, New York .....	25 78				Henry Allen .....	27 00
153179	9-24-15	12-30-15	The Macmillan Co. ....	67 50				James A. Miller .....	9 50
153187			G. E. Stechert Co. ....	14 36				Joseph Muray & Co., Inc. ....	5 00
153606	10- 4-15	12-29-15	The Macmillan Co. ....	13 46				Agent & Warden of Clinton Prison ..	3 00
153837	10-27-15	12-30-15	D. Stein .....	9 64				Educational Exhibition Co. ....	35 40
153839	11-10-15	12-30-15	Anton Orgelfinger .....	2 47				Jessie Tarbox Beals, Inc. ....	20 75
153840	11-10-15	12-30-15	Garbutt & Co. ....	19 70				Peerless Rubber Manufacturing Co. ....	27 81
152885	9-25-15	12-29-15	C. V. Gedroice & Co. ....	68 00				F. A. Hardy & Co. ....	10 00
153836	10-25-15	12-30-15	John Wenning .....	15 20				Chas. G. Willoughby .....	5 74
149061	10-12-15, 11-30-15	12-22-15	Robert Simpson .....	259 04				Manhattan Supply Co. ....	36
154081	9- 7-15, 11- 5-15	12-30-15	Electric Hose & Rubber Co. ....	1 19				Library Bureau .....	1 75
153842	6-19-15	12-30-15	Geo. W. Millar & Co. ....	22 50				Finn Bros. ....	12 25
154005	11- 5-15	12-30-15	Funk & Wagnalls Co. ....	1 20				E. B. Estes & Sons .....	30 00
154063	11- 5-15	12-30-15	Lothrop, Lee & Shepard Co. ....	3 00				Nason Manufacturing Co. ....	1 75
153805	9-15-15	12-30-15	E. Steiger & Co. ....	1 19				John Wanamaker, New York .....	3 50
153806	6-21-15	12-30-15	E. Steiger & Co. ....	2 38				Holbrook Mfg. Co. ....	4 60
153582	9-25-15	12-29-15	Phillip Yurman .....	12 00				Powers-Weightman-Rosengarten Co. ....	2 50
153581	9-20-15	12-29-15	American Ornamental Iron Works ..	12 00				Montague Mailing Machinery Company	10 00
153577	11-30-15	12-29-15	Max Albrecht .....	23 00				Geo. N. Reinhardt & Co. ....	49 92
153576	11-22-15	12-29-15	J. D. Gordon .....	18 00				J. D. Stout & Co. ....	5 49
153574	11-27-15	12-27-15	Thomas McKeown .....	20 06				Black's Garage Company .....	62 50
153594	11-29-15	12-29-15	John Gelsion .....	11 00				Casper Herold's Sons .....	7 50
153591	11-23-15	12-29-15	Pittsburgh Plate Glass Co. ....	7 35				John H. Barry, M. D. ....	14 35
153116	10-24-15	12-29-15	Godfrey, Keeler Co. ....	23 00				Dr. Chas. Boldman .....	75
158117	11-18-15	12-29-15	Henry Pearl & Sons .....	7 50				Sanborn Map Company .....	87 50
153118	11-24-15	12-29-15	John H. O'Rourke Co. ....	15 00				J. M. Gottesman .....	16 76
153124	11-24-15	12-29-15	M. Wilinsky .....	12 00				The Oil Marketing Co. ....	20 93
153121	11-22-15	12-29-15	John Gelsion .....	23 00				Hudson Tunnel Beef Co., Inc. ....	66 22
152075	10- 8-15	12-28-15	Falk & Dannenberg .....	15 26				Brooklyn Bridge Freezing & Cold Storage Co. ....	9 15
152084	11- 9-15	12-28-15	A. Itzkowitz .....	10 00					
152063		12-28-15	A. A. Noonan .....	16 00					
152070	9-27-15	12-28-15	Keuffel & Esser Co. ....	9 50					
152069	8-30-15	12-28-15	T. C. Moore & Co. ....	10 65					
152068	8-14-15	12-28-15	S. J. McCullough & Co. ....	11 75					
152066			Remington Typewriter Co. ....	1 55					
152067	10-31-15	12-22-15	N. Y. & Brooklyn Towel Supply Co. ....	6 22					
152065	11-11-15	12-28-15	Henry Moss & Co. ....	1 75					
152074	11- 1-15	12-28-15	Disinfecting & Exterminating Corp. ....	6 00					



Finance Voucher No.	Invoice Dates or Contract Number.	Received in Department of Finance.	Name of Payee.	Amount.	Finance Voucher No.	Invoice Dates or Contract Number.	Received in Department of Finance.	Name of Payee.	Amount.		
153355	11- 4-15	42216	12-29-15	Hunter & Trimm Co.....	21 30	154996	10-20-15	40969	12-30-15	President of the Borough of Richmond.	
152263	11-12-15	43328	12-28-15	Johnson & Johnson.....	10 00	151547	12- 1-15		12-27-15	Remy Electric Company .....	\$28 00
152264	12- 3-15	43381	12-28-15	Smith & Boullion.....	14 62	136844	9-14-15		11-22-15	Thomas E. Haley .....	37 12
152265	11-23-15	43372	12-28-15	Seabury & Johnson.....	4 20					F. W. Kerr & Co. ....	35 00
152259		42216		Hunter & Trimm Co.....	46 02	152497	12-13-15		12-28-15	Public Service Commission.	
Commissioner of Jurors, Queens County.						152499	12-11-15. 12-20-15		12-28-15	F. W. Devoe & C. T. Reynolds Co. ..	\$7 37
20285	1- 4-16			R. Richardson .....	\$8 50	152491	12-18-15		12-28-15	F. Eckenroth & Son, Inc. ....	26 31
Department of Licenses.						152490	12-21-15		12-28-15	Bishop, McCormick & Bishop, Inc. ...	11 69
153382				Easpario Mario .....	\$10 80	152488	12-14-15		12-28-15	A. G. Clambour .....	12 00
153392	11- 1-15. 12- 1-15	12-29-15		The Crescent Towel Supply Co.....	11 60	153312			12-28-15	Cortlandt St. Hardware Co. ....	4 30
153393	10-31-15. 11-30-15	12-29-15		The Initial Towel Supply Co.....	6 00	153161	42705	11-17-15	12-29-15	H. A. D. Hollman, Auditor .....	312 45
153395	11- 1-15	12-29-15		Eureka Towel & Apron Supply.....	4 00	Department of Public Charities.					
153405	7-20-15	12-29-15		Styles & Cash.....	7 20	150136	11-17-15		12-23-15	Thomas Sealy .....	\$59 00
153398	11- 1-15. 12- 1-15	12-29-15		Eagle Garage .....	77 20	154636	10-12-15. 12-15-15		12-30-15	Thomas C. Dunham .....	46 30
153388	10-13-15	12-29-15		The Baltimore Enamel & Novelty Co.	7 50	154616	10-30-15. 11-13-15		12-30-15	John W. Sullivan Co. ....	19 00
153399				H. Weintraub .....	6 50	154634	11-18-15. 12-14-15		12-30-15	Bloomington Bros. ....	66 32
153380	9-30-15. 11-30-15	12-29-15		The Mutual Window Cleaning & House Renovating Co. ....	15 00	154875	8-21-15. 12- 1-15		12-30-15	Charles Baesler .....	60 00
Law Department.						154861	12- 6-15. 12- 8-15		12-30-15	Agent and Warden, Sing Sing Prison	82 80
152143	12- 9-15	12-28-15		John I. Cotter .....	\$11 00	154859	12-14-15		12-30-15	Syndicate Trading Company .....	60 42
152137	12- 3-15	12-28-15		C. J. O'Callaghan.....	21 00	154858	11- 1-15		12-30-15	Charles W. Brucher .....	1 00
152134	11-22-15. 11-24-15	12-28-15		Adeline Sessions .....	16 50	150165	10-31-15		12-23-15	Municipal Garage .....	78 75
152135	12- 6-15	12-28-15		Adeline Sessions .....	19 00		11-23-15		12-23-15	Barrett Manufacturing Company ....	133 95
Bronx Parkway Commission.						153191	11-19-15. 12-14-15		12-29-15	Mead, Johnson & Co. ....	23 00
153298	12-13-15	12-29-15		New York American.....	\$9 00	153193	11-26-15. 12- 9-15		12-29-15	Jacob Boss .....	5 60
Department of Parks.						153186	12- 8-15		12-29-15	The Empire State Dairy Co. ....	21 76
154284				Stump & Walter Co.....	\$2 50	153197	10-29-15. 12- 3-15		12-29-15	Richman & Samuels.....	45 80
154287	12- 3-15	12-30-15		The Ford Shop.....	33 70	153198	11-18-15. 11-29-15		12-29-15	Richman & Samuels.....	31 25
154281	12-29-15	12-30-15		Philip Dietz Coal Co.....	2 84	153196	12-13-15		12-29-15	Geo. J. Ziegler & Co.....	1 36
154282	12-17-15	12-30-15		H. K. Lines.....	19 50	153203	10-29-15. 12-14-15		12-29-15	Jacob Boss .....	56 87
150040				Norton & Gorman Contracting Co....	50 00	153216	12-14-15. 12-16-15		12-29-15	The Garlock Packing Co.....	41 18
154295	11- 1-15	12-30-15		Doering Bros. ....	39 00	153211	9-20-15. 11-18-15		12-29-15	Manhattan Hardware & Bicycle Co...	7 14
154294	11- 8-15	12-30-15		Pure Oil Company.....	48 05	153184	11-17-15		12-29-15	Samuel E. Hunter.....	3 30
148177		40604	12-20-15	O. M. Gottesman.....	643 30	153179	11-12-15. 12-10-15		12-29-15	P. Lawless' Sons.....	62 25
154289	12- 7-15	12-30-15		Agent and Warden of Auburn Prison	9 00	153183	11-15-15. 12-15-15		12-29-15	John Bellmann .....	21 20
154290	12-20-15	12-30-15		A. H. Hews & Co., Inc.....	6 27	153180			12-29-15	P. Lawless' Sons.....	1 64
138803		41575	11-26-15	John Lucas & Co., Inc.....	550 00	153224	11-18-15. 11-29-15		12-29-15	John P. Kane Co.....	20 25
148546		40607	12-21-15	W. H. Smith Heating Co.....	2,732 55	150504			12-29-15	The William F. Wolff Company.....	14 00
Police Department.						152342			12-28-15	A. M. Wilson, Director.....	342 06
154164	10-12-15	12-30-15		John Hankin & Brother.....	\$97 00	150503	10-30-15. 11-27-15		12-23-15	Newport Uniform Co.....	92 10
153728	12- 1-15	12-29-15		George Scheiner .....	15 75	152341			12-23-15	A. M. Wilson, Director.....	394 18
153690	12- 8-15	12-29-15		New York Blue Print Paper Co.....	37 76	151156	11-30-15	43498	12-24-15	Commission Merchants' Association,	
153701	12- 1-15	12-29-15		Tully & Cordier .....	85 20				12-22-15	Assignee of Hudson Tunnel Beef Co.	14 42
151919	12- 3-15	12-28-15		A. B. Dick Co.....	1 50	149359	11- 3-15		12-22-15	William J. Kennedy Company.....	897 30
153727	12- 7-15	12-25-15		M. Shavel .....	9 90	149337	10-16-15. 11-24-15		12-22-15	A. P. W. Paper Co.....	487 70
153725	12- 6-15	12-29-15		J. Hughes .....	2 75	148802	12- 1-15		12-21-15	Sulzberger & Sons Company.....	75 00
153724	12-14-15	12-29-15		Andrew J. Goebel .....	26 00	149699	10-13-15. 10-25-15		12-22-15	The Blake & Knowles Steam Pump Works .....	307 00
153723	11-17-15	12-29-15		Herman Glasser Co., Inc.....	12 00	149709	11-18-15		12-22-15	Newman Clock Company.....	3 00
153722	12-14-15	12-29-15		Elliott Fisher Company .....	85	149662	10-29-15. 12-10-15		12-22-15	James A. Miller.....	303 00
153658	11-15-15	42972	12-30-15	The John H. Ferril Company, Inc.....	76 34	150517	11-12-15		12-22-15	James H. O'Brien Scale & Supply Co.	490 00
153720	12- 8-15	12-29-15		Thomas F. Burke .....	49 88	149322	9-10-15		12-22-15	Agent and Warden of Clinton Prison.	2,264 66
President of the Borough of Manhattan.						144553		33870		Anthony J. Ormond, Assignee of A. J. Ormond Company .....	873 16
154544	12- 1-15	12-30-15		Reinhardt Bros., Inc.....	\$17 55	Register, Bronx County.					
149765		42692	12-22-15	Wm. J. Olvany .....	680 00	151836	12- 6-15		12-27-15	Cobb-Macey-Dohme, Inc.....	\$28 00
152233	11-30-15	12-28-15		The Sicilian Asphalt Paving Co.....	4 92	Commissioner of Records, New York County.					
141381		43389	12- 6-15	W. J. Fitzgerald .....	2,005 87	151699	12-27-15		12-27-15	The Van Dorm Iron Works Co.....	\$28 22
141380		42398		The Matthew Baird Construction Co..	2,404 99	Staten Island Association of Arts and Sciences.					
152231	12- 8-15	12-28-15		Otis Elevator Company .....	10 63	20102	11-30-15		1- 3-16	New York & Richmond Gas Co.....	\$3 60
152222	12- 1-15	12-28-15		Murray & Sorensen .....	59 58	20103	12-11-15		1- 3-16	Richmond Light & Railroad Co.....	6 30
President of the Borough of The Bronx.						20104			1- 3-16	New York Telephone Co.....	3 54
152298	12- 9-15	12-28-15		A. P. Dienst Co., Inc.....	\$42 67	Sheriff, Richmond County.					
154831		42436	12-30-15	Olin J. Stephens, Inc.....	92 78	154163			12-30-15	Joseph F. O'Grady, Sheriff.....	\$10 78
President of the Borough of Brooklyn.						Sheriff, Queens County.					
149004	12-10-15	12-21-15		Midwood Garage .....	\$55 60	155018			12-30-15	Frank C. Schulte.....	\$1 00
152600	12- 4-15	12-28-15		Samuel Kaplan .....	10 20	155017			12-30-15	William F. Desmond.....	4 00
152583	11-16-15	12-28-15		Borough Asphalt Co.....	48 70	Sheriff, Kings County.					
152576	8-30-15. 11-16-15	12-28-15		Borough Asphalt Co.....	34 40	152165			12-20-15	Lewis M. Swasey.....	\$10 69
152577	8-30-15. 11-16-15	12-28-15		Borough Asphalt Co.....	30 85	148143	11-30-15		12-20-15	The Peerless Towel Supply Co.....	7 40
152587	11-15-15. 11-16-15	12-28-15		Borough Asphalt Co.....	33 55	Sheriff, New York County.					
152588	11-15-15. 11-16-15	12-28-15		Borough Asphalt Co.....	26 00	20177			1- 3-16	New York Transportation Co.....	\$45 00
152578	8-30-15. 11-16-15	12-28-15		Borough Asphalt Co.....	38 75	Department of Street Cleaning.					
152564	5-11-15. 9-18-15	12-28-15		Borough Asphalt Co.....	37 50	152752	12- 1-15		12-29-15	The Peerless Towel Supply Co.....	\$9 38
152561	5- 4-15. 11-16-15	12-28-15		Borough Asphalt Co.....	28 00	152758	8-31-15		12-29-15	Knickerbocker Towel Supply Co.....	28 33
152562	4-23-15. 8-30-15	12-28-15		Borough Asphalt Co.....	51 75	152732	11- 3-15		12-29-15	Lehn & Fink.....	76 00
152566	8-30-15. 11-11-15	12-28-15		Borough Asphalt Co.....	35 75	152756	11-20-15		12-29-15	E. G. Soltmann.....	13 50
152563	4-23-15. 8-30-15	12-28-15		Borough Asphalt Co.....	19 90	152750	11-30-15		12-29-15	Great Bear Spring Co.....	2 10
152567	6-22-15. 11-16-15	12-28-15		Borough Asphalt Co.....	40 35	152820	10- 9-15. 10-13-15		12-29-15	John Wanamaker, New York.....	8 75
152579	8-30-15. 11-16-15	12-28-15		Borough Asphalt Co.....	37 85	152799			12-29-15	The Gillette Clipping Machine Co....	18 80
152580	9-14-15. 11-16-15	12-28-15		Borough Asphalt Co.....	35 50	152794	11-23-15		12-29-15	The Maintenance Company.....	14 35
150859	8-31-15. 11-30-15	12-23-15		The Barber Asphalt Paving Co.....	23 80	152949			12-29-15	S. Glucksmann .....	3 00
150862	9-17-15. 11-24-15	12-23-15		The Barber Asphalt Paving Co.....	21 25	152827	11-22-15. 12- 1-15		12-29-15	A. F. Brombacher & Co.....	19 60
150861	8-13-15. 11-30-15	12-23-15		The Barber Asphalt Paving Co.....	22 80	152826	11-15-15. 11-20-15		12-29-15	Chas. Beseler Co.....	3 95
150865	11-10-15. 11-30-15	12-23-15		The Barber Asphalt Paving Co.....	27 75	152765	12- 1-15		12-29-15	J. L. Keating Co., Inc.....	9 00
150868	11-24-15	12-23-15		The Barber Asphalt Paving Co.....	26 00	152771	12-11-15		12-29-15	Pittsburgh Plate Glass Co.....	35
152486		12-23-15		Harry R. Singer .....	35 25	152789	11-25-15		12-29-15	Nanz Clock Company.....	50 00
150807		12-23-15		H. Voletsky .....	12 35	152787	11-30-15		12-29-15	William Dengler .....	22 02
150810		12-23-15		J. Lehman .....	5 00	152784	3-30-15		12-29-15	Charles Beseler Co.....	3 30
150809		12-23-15		John W. Pearce .....	11 00	152786	11-26-15		12-29-15	Chas. Beseler Co.....	1 10
150808		12-23-15		George W. Burnes .....	11 00	152785	11-23-15		12-29-15	Chas. Beseler Co.....	3 80
150811		12-23-15		David Delan .....	13 00	152792	11-13-15		12-29-15	A. Isaacs & Co.....	93 00
150812				W. Schirrmeister .....	5 00	152908	10-30-15. 11-10-15		12-29-15	F. N. Du Bois & Co.....	26 20
150867	11-30-15	12-23-15		The Sicilian Asphalt Paving Company	9 00	149907	12- 1-15	42956	12-22-15	Geo. N. Reinhardt & Co.....	6,638 39
150866	11-16-15	12-23-15		Borough Asphalt Company .....	13 00	152748	1-27-15		12-29-15	A. B. Dick Company .....	9 50
150864	11-24-15	12-23-15		Cranford Company .....	211 00	152747	11-23-15		12-29-15	A. B. Dick Company .....	9 00
150863	11-24-15	12-23-15		Cranford Company .....	77 70	Department of Taxes and Assessments.					
150860	9-30-15	12-23-15		Topeka Paving Company, Inc.....	6 90	153245	12-27-15		12-29-15		



Finance Voucher No.	Invoice Dates or Contract Number.	Received in Department of Finance.	Name of Payee.	Amount.	Finance Voucher No.	Invoice Dates or Contract Number.	Received in Department of Finance.	Name of Payee.	Amount.
153282	12- 1-15	12-29-15	Peter J. Donohue's Sons .....	35 52	153270	8- 1-15	12-29-15	Henry R. Worthington .....	16 92
155323	11- 1-15	12-30-15	Mrs. John Remmet .....	27 00	153271	9- 7-15. 9-21-15	12-29-15	Henry R. Worthington .....	18 28
155315	8- 2-15. 8-23-15	12-30-15	Neptune Meter Company .....	7 10	153267			G. S. Fleischer .....	6 00
155310	8-10-15. 12-13-15	12-30-15	Clement J. Gaffney .....	7 90	153266	11-30-15	12-29-15	William Anderson .....	4 95
155309	11-12-15	12-30-15	Fein & Son .....	11 05	153265	11-22-15	12-29-15	H. Spielman .....	7 42
155311	8- 5-15	12-30-15	National Meter Company .....	1 50	153272	10-12-15	12-29-15	Cash Plumbing Company .....	5 40
155293	12- 1-15	12-30-15	National Meter Company .....	2 95	153273	10-12-15	12-29-15	Cash Plumbing Co. ....	3 40
155314	7-12-15	12-30-15	Neptune Meter Company .....	3 45	153274	10- 2-15	12-29-15	Andrew Brein .....	4 24
155313	10- 1-15. 10-22-15	12-30-15	Thomson Meter Co. ....	8 85	153275	5-27-15	12-29-15	Edward Kelly .....	4 95
155312	7-19-15	12-30-15	W. & C. Sheehan .....	4 82	153276	10- 2-15. 12- 4-15	12-29-15	The Prest-O-Lite Co., Inc. ....	7 93
155313			Thomson Meter Co. ....	8 85	153277	10- 1-15	12-29-15	Ford Motor Co. ....	23 79
155301	11-10-15. 11-29-15	12-30-15	John Simmons Company .....	25 93	153278	11- 6-15	12-29-15	James S. Barron & Co. ....	5 50
155308	10-20-15	12-30-15	Hugh J. Lennon .....	4 98	153280	10-21-15	12-29-15	The Hydrex Felt & Engineering Co. ....	11 52
155307	11- 3-15	12-30-15	F. Zimmermann .....	3 50	153283			Barber Asphalt Paving Co. ....	11 75
155306	11-15-15	12-30-15	Schwartz & Sons .....	7 40	153284	11-30-15	12-28-15	United States Wood Preserving Co. ....	7 00
155302	12-18-15	12-30-15	The Garlock Packing Co. ....	14 40	153285	10-30-15	12-28-15	Detroit Cadillac Motor Car Co. ....	23 25
155257	9- 1-15	12-29-15	A. Devine .....	83 33	152319	9-30-15	12-28-15	Fulton Blue Print Company .....	20 82
153258		12-29-15	A. Devine .....	83 33	152324	10- 5-15. 12-15-15	12-28-15	Lozier Motor Co., Inc. ....	76 48
153256	10- 1-15	12-29-15	A. Devine .....	83 33	153261	11- 2-15	12-29-15	The Blake & Knowles Steam Pump Works .....	40 00
154204	12- 2-15	12-30-15	Detroit Cadillac Motor Car Co. ....	7 50	155290	12- 3-15	12-30-15	Young & Halstead Co. ....	67 10
154203	12- 9-15	12-30-15	Tower Mfg. & Novelty Co. ....	4 02	154185		12-30-15	Max Blatt, Assistant Engineer. ....	37 10
154202	11-30-15	12-30-15	Fulton Blue Print Co. ....	20 09	155321	12-15-15	12-30-15	Borough Asphalt Company .....	4 80
154205	8-31-15	12-30-15	Northwestern Electric Equipment Co. ....	8 99					

## VOUCHERS RECEIVED IN DEPARTMENT OF FINANCE, FRIDAY, JANUARY 7, 1916.

A statement is herewith submitted of all vouchers filed in the Department of Finance on this date, in which is shown the Department of Finance voucher number, the date of the invoices or the registered number of the contract, the name of the payee and the amount of the claim. Where two or more bills are embraced in one voucher the date of the earliest is given, excepting that when such vouchers are submitted under a contract the registered number of the contract is shown instead.

WILLIAM A. PRENDERGAST, Comptroller.

Finance Voucher No.	Invoice Date or Contract Number.	Name of Payee.	Amount.
<b>Department of Bridges.</b>			
21286	12-10-15	Fred. J. H. Kracke .....	\$100 00
<b>Bellevue and Allied Hospitals.</b>			
21452	11-10-15	The Republic Rubber Tire & Shoe Co. ....	\$5 00
21453	11-15-15	The White Co. ....	6 22
21432	11-30-15	Levy Dairy Co. ....	28 80
21433	8-18-15	The H. B. Claffin Corp. ....	7 02
21434	11-26-15	Lehn & Fink .....	8 20
21435	10-23-15	Merck & Co. ....	26 60
21436	12- 8-15	Scheffelin & Co. ....	36 00
21437	12- 3-15	Whitall, Tatum Co. ....	22 48
21438	12- 8-15	Stabrite Mfg. Co. ....	40 00
21439	12-10-15	Big Gem Polish Co. ....	8 40
21440	7-20-15	The Mahed Co., Inc. ....	9 80
21441	6-12-15	Waite & Bartlett Mfg. Co. ....	65 00
21442	11-23-15	Wm. Langbein & Bros. ....	55 05
21443	5-18-15	E. B. Meyrowitz .....	7 55
21444		Knickerbocker Ice Co. ....	3 86
21445	11-26-15	Otis Elevator Co. ....	39 50
21446	11-23-15	Bausch & Lomb Optical Co. ....	9 64
21447	9-11-15	N. Y. French Range Co. ....	96 00
21448	11-12-15	Frank Nebeling .....	42 50
21449	10-27-15	George Tiemann & Co. ....	5 69
21450	12- 1-15	Jas. B. Donohue .....	29 20
21451	11- 9-15	T. H. Adie .....	39 45
21421	12- 1-15	Sulzberger & Sons Co. ....	316 25
21422	5-10-15	Rohe & Brothers .....	138 21
21423	11- 8-15	J. F. Gysen .....	102 60
21424	11-23-15	Francis H. Leggett & Co. ....	76 95
21425	11-23-15	Burton-Davis Co. ....	16 20
21426	11-30-15	Samuel E. Hunter .....	130 33
21427	12-10-15	Thomas Stokes & Son. ....	28 42
21428	11-24-15	Doherty, M. ....	8 00
21429	11-26-15	Louis F. Mazzetti .....	6 00
21430	11-30-15	Borden's Cond. Milk Co. ....	9 15
21431	11-30-15	Ward Baking Co. ....	72 81
<b>Surrogate's Court, Queens County.</b>			
21340	12-30-15	Fallon Law Book Co. ....	\$78 00
21341	12-29-15	Elliott, Fisher Co. ....	10 00
<b>Surrogate's Court, Bronx County.</b>			
21333	12- 7-15	Underwood Typewriter Co., Inc. ....	\$0 75
21334	12-31-15	Fred. M. Schildwachter .....	2 50
21335	12-31-15	Berkshire Products Co., Inc. ....	1 50
21336	12-31-15	Nickel Towel Supply Co. ....	2 77
21337	12-28-15	The Kiesling Co. ....	1 20
<b>Municipal Courts.</b>			
21028		John Henigin, Jr. ....	\$4 50
21029		Levi Howlin .....	1 95
21030		Chas. Kerner .....	3 85
21031		W. M. P. Devine .....	1 00
21032		Harry S. Alexander .....	1 60
21033		Wm. N. George .....	1 70
21034		Wm. Wedemeyer .....	4 10
21008	2-20-15	A. & W. Auburn Prison .....	297 81
21009	12- 1-15	J. J. McKinney .....	40 00
21010	9-24-15	M. Cohen .....	1 35
21011	10-15-15	Geo. W. Damon .....	16 30
21012	11- 1-15	J. Schapiro .....	25 90
21013	10-28-15	John W. Carpenter .....	1 50
21014	12-22-15	Eugene H. Tower .....	3 50
21015	9- 1-15	Tower Mfg. & Nov. Co. ....	17 60
21016	12-31-15	Tony Lo Squadro .....	2 00
21017	12-31-15	A. Pearsons .....	20 00
21018		Jas. Foley .....	14 67
21019		Thos. F. Campbell .....	1 60
21020		Daniel Williams .....	4 20
21021		Patrick Courtney .....	3 30
21022		Thos. E. Cremins .....	5 00
21023		John J. Dietz .....	5 00
21024		Jas. J. Devlin .....	15 00
21025		Wm. Repper .....	17 00
21026		A. Ristide-L. B. Carbone .....	8 20
21027		Jas. T. Kelly, Jr. ....	3 85

Finance Voucher No.	Invoice Date or Contract Number.	Name of Payee.	Amount.
<b>County Clerk, Richmond County.</b>			
21035		Democrat Herald .....	\$17 64
<b>Board of City Record.</b>			
21181		Commonwealth Weekly Pub. Co. ....	\$611 00
<b>Department of Correction.</b>			
21310	9-21-15	T. C. Northrop .....	19 42
21311	9- 8-15	Montgomery & Co., Inc. ....	48 05
21312	3-18-15	Hull, Grippen & Co. ....	1 95
21313	4-11-15	Independent Taxi Owners Assn., Inc. ....	3 00
21314	8-31-15	The N. Y. Musical Instrument Co. ....	15 50
21315	3-11-15	Singer Sewing Machine Co. ....	15 10
21299	8-26-15	The Linen Thread Co. ....	681 00
21300	9-13-15	Buck Bros. ....	40 00
21301	6-26-15	Buck Bros. ....	20
21302	10-18-15	The Combination Rubber Mfg. Co. ....	1 37
21303	10- 8-15	Department of Correction..	61 25
21304	9-28-15	C. D. Durkee & Co. ....	16 45
21305	10- 6-15	Hull, Grippen & Co. ....	3 67
21306	9-28-15	U. T. Hungerford Brass & Copper Co. ....	7 15
21307	11-13-15	J. K. Kreig Co. ....	1 00
21308	10- 6-15	A. C. Laurence .....	4 32
21309	11-29-15	Theo. Neukirchen & Son..	10 80
21287	9-30-15	Crescent Garage .....	75
21288	11-10-15	Dept. of Public Charities..	2 56
21289	11- 8-15	James A. Miller .....	9 50
21290	4-21-15	Wm. Elliott & Sons .....	20 00
21291	10-30-15	James S. Barron & Co. ....	65 80
21292	10- 7-15	L. Barth & Son .....	80
21293	10-16-15	Bloomingtondale Bros. ....	9 79
21294	10-18-15	Hull, Grippen & Co. ....	1 40
21295	10-22-15	A. & W. Sing Sing Prison..	6 63
21296	10-20-15	Clinton Prison .....	48
21297	9- 2-15	A. L. Clark & Co., Inc. ....	210 61
21298	8-10-15	The Linen Thread Co. ....	340 50
<b>District Attorney, Kings County.</b>			
21358		James C. Cropsey .....	\$100 00
21359		James C. Cropsey .....	200 00
<b>District Attorney, Bronx County.</b>			
21326	12-27-15	Henry S. Sanders .....	\$7 10
21327	1- 1-16	William J. Mellin .....	22 50
21328	12-31-15	Berkshire Products Co. ....	5 70
21329		Henry Martin .....	99 80
21330	12-31-15	Nickel Towel Supply .....	5 82
21331		M. Harrison .....	5 87
21332	12-31-15	Fred M. Schildwachter .....	12 13
21182		Mary Barnes .....	30 00
<b>District Attorney, New York County.</b>			
21183		Jos. Connolly .....	18 00
<b>District Attorney, Queens County.</b>			
21342		Alphonse L. McCormack .....	41 00
21343		Jas. H. Smith, Jr. ....	15 63
21344		Chas. J. Dalzell .....	17 49
21345		Chas. J. Dalzell .....	4 09
21346		Jas. H. Nix .....	16 03
21347		Wm. F. Borges .....	24 46
21348		Chas. C. Stewart .....	21 25
21349		Jas. F. Barry .....	3 70
21350		Broadway Taxicab Co. ....	61 50
21351		Private Auto Rental Service. ....	28 50
21352		Heilbut & Kleefeld .....	12 50
21353		Denis O'Leary .....	80
<b>Board of Estimate and Apportionment.</b>			
21040		Jos. Haag .....	\$399 77
21041		Jos. Haag .....	30 00
21454	12-30-15	Wilson Stamp Co. ....	1 00
21455		Mrs. Mathilde C. Ford .....	18 87
21456		Underwood Typewriter Co. ....	6 00
21457		Cobb, Macey, Dohme, Inc. ....	5 50
21458	11-18-15	M. B. Brown P. & B. Co. ....	10 50
21459	1- 1-16	Peerless Towel Supply Co. ....	7 50
21460	12-29-15	E. Belcher Hyde .....	45 50
21461	12-20-15	Keuffel & Esser Co. ....	7 52
21462	12-28-15	Keuffel & Esser Co. ....	96
21463	12-10-15	Peerless Towel Supply Co. ....	5 25
<b>Department of Education.</b>			
21050	39299	F. C. Stechert Co., Inc. ....	\$4 66
21051	39289	The Macmillan Co. ....	3 12
21052	39295	American Book Co. ....	4 36
21053	39296	The Baker & Taylor Co. ....	534 19
21056	41162	Eberhard Faber .....	2 50
21057	41247	S. C. Johnson & Son. ....	20 43
21058	41346	Hammacher, Schlemmer, Co. ....	35
21059	41246	J. L. Hammett Co. ....	349 20
21060	41189	Favor, Ruhl & Co. ....	31 35

Finance Voucher No.	Invoice Date or Contract Number.	Name of Payee.	Amount.
21061	41720	The Gregg Publishing Co. . . . .	20 80
21062	41652	Educational Pub. Co. . . . .	5 63
21063	41683	Wm. Elliott & Sons. . . . .	5 10
21064	41355	Adolph Hauptman . . . . .	30 91
21065	41165	Samuel Gabriel & Sons Co. . . . .	21 60
21066	41639	Ginn & Co. . . . .	16 32
21067	41174	Alfred Field & Co. . . . .	3 35
21068	41785	Favor, Ruhl & Co. . . . .	3 50
21069	41343	Knickerbocker Supply Co. . . . .	23 48
21070	42719	Burns Bros. . . . .	31,046 46
21042	39296	The Baker & Taylor Co. . . . .	230 54
21043	39299	F. C. Stechert Co. . . . .	37
21044	39285	D. C. Health Co. . . . .	18 20
21045	39299	F. C. Stechert Co., Inc. . . . .	8 36
21046	39298	Educational Magazine Pub. Co. . . . .	4 08
21047	39284	D. Appleton & Co. . . . .	1 20
21048	39292	The A. S. Barnes Co. . . . .	9 44
21049	39285	D. C. Heath & Co. . . . .	59 51
21054	39296	The Baker & Taylor Co. . . . .	199 85
21055	39296	The Baker & Taylor Co. . . . .	701 48
Department of Finance.			
21141		Lydia G. Kutz . . . . .	\$539 32
21142		Michael J. Lynch as executor . . . . .	350 00
21143		Michael J. Lynch as executor . . . . .	1,479 51
21144		John D. McCarthy . . . . .	3,270 88
21145		George H. McGuire. . . . .	3,331 50
21146		Herman Levy . . . . .	607 30
21133		Herman Levy . . . . .	187 32
21134		Herman Levy . . . . .	397 44
21135		Emma Leckie, ind., as exec. will Peter Leckie, deceased..	150 00
21136		Emma Leckie, ind., as exec. will Peter Leckie, deceased..	541 97
21137		Pietro Iannicilli et al. . . . .	233 49
21138		Pietro Iannicilli et al. . . . .	150 00
21139		Ann Jane James, formerly Ann Jane Mulvey . . . . .	1,243 40
21140		Philip Kauffman & Son . . . . .	812 44
21097		Agnes C. Schano . . . . .	843 96
21098		Louis Reinig et al. . . . .	959 02
21099		Lena Voltz . . . . .	371 64
21100		Tri-Chester Improvement Co., Inc. . . . .	649 33
21101		Guisepppe Spisso et al. . . . .	200 00
21102		Guisepppe Spisso et al. . . . .	251 21
21103		Frank Regno . . . . .	200 00
21104		Frank Regno . . . . .	72 26
21105		Kate Sehring . . . . .	1,553 66
21106		Domenico Regno et al. . . . .	61 94
21107		Elise S. Schmidt . . . . .	4,926 89
21108		Bertha J. Sternmetz . . . . .	125 46
21109		Alois Stolz et al. . . . .	139 36
21110		The Church Extension Committee of the Prespytery of New York . . . . .	3,144 50
21111		The Church Extension Committee of the Prespytery of New York . . . . .	350 00
21112		Nicholas J. Tonner . . . . .	5,308 55
21113		Nicholas J. Tonner . . . . .	400 00
21114		Peter Torpy . . . . .	389 18
21115		Anna Sullivan . . . . .	2,990 05
21116		Lawrence Sullivan . . . . .	3,177 33
21117		Ricarhd Sullivan . . . . .	1,948 82
21118		Michael John Sullivan . . . . .	1,830 43
21119		Henry N. Susswein . . . . .	5,885 24
21120		Michael John Sullivan . . . . .	500 00
21121		Lawrence Sullivan . . . . .	200 00
21122		Carolina Stolba . . . . .	2,474 24
21123		Unionport Realty Co. . . . .	2,440 66
21124		Jas. J. Walsh et al. . . . .	2,183 12
21125		Emeline A. Waters . . . . .	2,059 11
21126		Jacob Weinheimer . . . . .	2,590 75
21127		Henry Wabbersen . . . . .	433 85
21128		Peter Wohlpart . . . . .	355 18
21129		Lena Voltz . . . . .	608 39
21130		Jos. Zacharzowsky . . . . .	200 00
21131		Christian Vorndran . . . . .	1,107 24
21132		Jos. Zacharzowsky . . . . .	2,032 72
21259		Henry Carber et al. . . . .	87 74
21260		Peter Fusco . . . . .	400 00
21261		Peter Fusco . . . . .	879 01
21262		Georgie A. McDonald, executor last will and testament, John B. McDonald, deceased . . . . .	33,262 86
21263		Howard P. Weir . . . . .	383 55
21264		Emeline A. Waters . . . . .	427 64
21265		Frederick S. Wemyss . . . . .	6,353 40
21266		Jos. Gattie . . . . .	6,353 40
21267		Courtney T. Wemyss . . . . .	6,353 40



Invoice Finance Date Vouch- or Con- er No. tract Number.	Name of Payee.	Amount.	Invoice Finance Date Vouch- or Con- er No. tract Number.	Name of Payee.	Amount.	Invoice Finance Date Vouch- or Con- er No. tract Number.	Name of Payee.	Amount.
21271	Edward M. Morgan	250 00	21495	1- 1-15 Wm. F. Ruddy	11 00	21156	11-15-15 Lehn & Fink	37 55
21272	New York Torgel Supply Co.	12 35	21496	12- 1-15 Jas. Tutty	10 50	21157	12-13-15 J. M. Delaney & Co.	40 00
21268	Thos. N. Cuthbert	622 68	21497	12-31-15 Union League Stables	82 50	21158	11-20-15 Wm. Farrell & Son	150 00
21269	Lawrence N. Martin	570 00	21498	12-30-15 Park Slope Stables, John		21159	Fredk. Semken	7 00
21270	Thos. J. Lane	565 00		Roselle	55 00	21160	12- 4-15 S. Tuttle's Son & Co.	110 06
21238	St. Peter's Hospital	1,686 21	21499	12-31-15 John Konig	5 80	21161	12-20-15 S. Tuttle's Son & Co.	12 66
21239	St. Peter's Hospital	757 52	21500	11-19-15 The Banks Law Pub. Co.	3 00	21162	12-23-15 S. Tuttle's Son & Co.	96 70
21240	St. Peter's Hospital	363 24	21501	12-22-15 R. E. Waters, D. V. S.	1 00	21163	12-22-15 A. B. Dick Co.	18 50
21241	Sanitarium for Hebrew Chil-		21502	12-29-15 Stevenson & Marsters	2 00	21164	Knickerbocker Towel Supply	
	dren	625 00	21503	12-14-15 Enterprise Oil Co.	57 22		Co.	28 33
21242	St. Joseph's Hospital, Queens	283 70	21504	12-17-15 Standard Oil Co. of N. Y.	11 00	21165	12-17-15 E. G. Soltman	20 25
21243	St. Joseph's Hospital, Queens	160 55	21505	12-20-15 Oriental Rubber Supply Co.	14 65	21166	12-17-15 E. G. Soltman	6 00
21244	St. Joseph's Hospital, Queens	223 94	21506	12-16-15 Eugene Dietzgen Co.	30 20	21167	11-20-15 E. G. Soltman	49 00
21245	St. Joseph's Hospital, Queens	123 36	21507	12-31-15 N. Ryan Co.	15 00			
21246	Seaside Home for Crippled			<b>President of the Borough of Queens.</b>			<b>Board of Water Supply.</b>	
	Children	208 33	21354	John W. Moore	\$15 00	21418	12- 6-15 Grant, Smith & Co. & Locher	\$50 00
21247	Seaside Home for Crippled		21355	Charles U. Powell	8 35	21419	9-28-15 Standard Oil Co. of N. Y.	25 50
	Children	208 37	21356	Charles U. Powell	4 90	21420	12-11-15 John W. Sullivan Co.	35 00
21248	Williamsburgh Hospital	712 38	21357	Charles U. Powell	8 20	21370	Martin F. Caswell	33 50
21228	Brooklyn Home for Con-			<b>Department of Public Charities.</b>		21371	A. R. Newcomb	95 83
	sumptives	2,123 10	21273	Gordon T. Broad	49 76	21372	Emory A. Lewis	59 44
21229	Brooklyn Home for Con-		21274	Gordon T. Broad	184 50	21373	Geo. Merwin	5 00
	sumptives	2,071 80	21275	12-31-15 Henry Romeike, Inc.	6 70	21374	11-30-15 N. Y. Tel. Co.	7 15
21230	Brooklyn Children's Aid So-		21276	E. W. Bullinger	7 00	21175	The World	16 00
	cieties	1,696 57	21282	1- 6-16 A. M. Wilson	4,000 00	21376	Chas. P. B. Erkey	8 80
21231	Brooklyn Society for the		21283	1- 6-16 A. M. Wilson	500 00	21377	H. C. Buncke	605 99
	Prevention of Cruelty to		21284	1- 6-16 Wm. J. Doherty	2,000 00	21378	The Catholic News	34 50
	Children	2,500 00	21285	1- 6-16 Wm. J. Doherty	500 00	21379	The Eastern State Journal	12 60
21232	Brooklyn E. D. Dispensary			<b>Register, Kings County.</b>		21380	The Larchmont Times, the	
	and Hospital	666 20	21338	12-27-15 Great Bear Spring Co.	\$19 20		Larchmont Press, Pub.	12 60
21233	Church Charity Foundation		21339	12-31-15 Patk. Dougherty	6 93	21381	The Leader Co.	21 45
	of Long Island, St. John's			<b>Sheriff, Richmond County.</b>		21382	School, the School News Co.,	
	Hospital	1,040 36	21088	F. A. Lambert & Co.	\$149 42		Pub.	37 50
21234	House of St. Giles the Crip-		21089	1- 3-16 Rohde & Schmidt	120 83	21383	N. Y. Tel. Co.	8 51
	ple	365 17	21090	1- 4-16 Holtermann Bros.	52 82	21360	11-22-15 Sullivan Machinery Co.	8 80
21235	Jamaica Hospital	495 87	21091	12-31-15 Borden's Condensed Milk		21361	12-10-15 Swan & Finch Co.	48 14
21236	Orphan Home, Brooklyn	7,953 80		Co.	3 33	21362	12- 3-15 Tower Mfg. & Novelty Co.	74 10
21237	Richmond County Society for		21092	1- 2-16 E. C. Kunath	21 87	21363	11- 1-15 Underwood Typewriter Co.	3 25
	the Prevention of Cruelty		21093	1- 2-16 Frank Bishop	7 03	21364	12-15-15 Union Carbide Supply Co.	3 60
	to Children	166 74		<b>Department of Street Cleaning.</b>		21365	10-18-15 Wm. F. Wies	8 93
21316	Diamond Towel Supply Co.	2 80	21168	10-31-15 Hygeia Distilled Water Co.	\$5 00	21366	11-21-15 L. S. Winne & Co.	41 14
21317	12-31-15 Fallon Law Book Co.	49 50	21169	12- 4-15 Stanley & Patterson	6 00	21367	12- 7-15 L. S. Winne & Co.	37 20
21318	The Diamond Towel Supply		21170	11-19-15 The Oil Refining Co.	62 56	21368	11- 1-15 R. Young Bros. Lumber Co.	436 57
	Co.	4 00	21171	11-1-15 Prospect Taxi Co., Inc.	7 30	21369	Maris Bros.	775 00
21319	12-31-15 F. M. Schildwachter	5 00	21172	11- 5-15 Jas. A. Miller	64 60	21464	39597 A. L. Guidone & Co.	1,741 50
21320	12-31-15 Nick Towel Supply Co.	4 12	21253	Knickerbocker Towel Supply		21465	26333 Geo. W. Jackson, Inc.	2,556 00
21321	12-30-15 Remington Typewriter Co.	55 10		Co.	28 33	21466	26333 Geo. W. Jackson, Inc.	137,083 81
21322	12-30-15 John Wanamaker	2 03	21254	5- -15 Jas. A. Miller	274 36	21467	30271 Pittsburg Cont. Co.	8,209 92
21323	12-21-15 Library Bureau	66 80	21255	3-10-15 The Addressograph Co.	32 55	21468	30240 Geo. B. Fry and Thos. B.	
21324	1- 4-16 Henry Bainbridge & Co.	1 32	21256	5-10-15 The Addressograph Co.	10 46		Bryson	4,558 25
21526	Chas. Ferschman	28 85	21257	F. F. Fuhrmann	18 95	21469	28862 Coldwell Wilcox Co.	13 27
21527	Alfred L. Doyle et al., execu-		21258	Macey, Cobb, Dohme, Inc.	43 00	21384	12- 1-15 Tower Bros. Stationery Co.	9 30
	tors last will and testament		21259	Greater N. Y. Slide Co.	65 00	21385	10- 1-15 Ardsley Ice Co.	7 16
	John F. Doyle, deceased	4,046 08	21260	12-16-15 W. G. Harrington	480 00	21386	10-31-15 Wm. A. Geis	21 50
21528	John F. Doyle, Jr.	1,348 69	21261	12-15-15 E. G. Soltman	2 50	21387	12- 7-15 Hardcastle & Bush	11 00
21529	Alfred L. Doyle	1,348 69	21262	12-10-15 Taylor Instrument Cos.	59 60	21388	12-18-15 Mose Castle	16 20
21530	Clinton E. Bernd	54 49	21263	12-10-15 W. H. Walsh	21 60	21389	10-21-15 Pennsylvania Salt Mfg. Co.	3 87
21513	Mary F. Tierney	1,000 00	21264	12-21-15 The Manhattan Supply Co.	578 36	21390	10-13-15 John H. Sherman	22 00
21514	Martha M. Shady	1,500 00	21265	11-19-15 The Manhattan Supply Co.	387 37	21391	Tower Mfg. & Novelty Co.	20 00
21515	Martha M. Shady	1,675 54	21266	12-10-15 N. Y. Sporting Goods Co.	38 14	21392	11-30-15 Geo. H. Tyrrell Co.	64 50
21516	Geo. Mink	2,250 00	21267	10- -15 Heilbrunn & Kahn	1,329 00	21393	12- 1-15 Westchester Lighting Co.	6 30
21517	Geo. Mink	28 85	21268	9-27-15 Drake Awning Co.	23 85	21394	11-19-15 American Steel & Wire Co.	32 05
21518	Julia Mann	105 73	21269	11-17-15 Church E. Gates & Co.	130 67	21395	1- 8-16 Bruce & Cook	501 26
21519	John Mackey	59 93	21270	10- 4-15 Fellsen Tire Co.	217 45	21396	12- 6-15 The Chapman Valve Mfg.	
21520	Frieda Langen	57 72	21271	12- 9-15 The Motor Car Equipment	11 22		Co.	2 11
21521	Henry Kress	57 72	21272	12-18-15 Lehn & Fink	5 40	21397	Cornell & Underhill	57 26
21522	Theodore H. Kellogg	1,500 00	21273	11-15-15 The Smith & Worthington		21398	12- 4-15 F. W. Devoe & C. T. Ray-	
21523	Theodore H. Kellogg	6,993 07		Co.	33 50		nolds Co.	25 81
21524	Geo. Forn	115 43	21274	12-15-15 The Smith & Worthington	33 50	21399	12-15-15 Eugene Dietzgen Co.	2 43
21525	Geo. Forn	113 87		Co.	36 75	21400	12-10-15 Eugene Dietzgen Co.	109 25
	<b>Department of Health.</b>		21275	7-30-15 Cavanagh Bros. & Co.	3 42	21401	12-14-15 Douglas Bros. Hardware Co.	22 13
21036	Geo. W. Hamilton	\$50 00	21276	11-15-15 Smith, Worthington Co.	7 13	21402	12-23-15 Eimer & Amend	21 80
21037	Stewart G. B. Gourlay	50 00	21277	10- 7-15 Carnegie Steel Co.	8 75	21403	12- 3-15 The Fairbanks Co.	42 00
21038	Nathaniel F. Walker	50 00	21278	12- 9-15 F. N. Du Bois & Co.	25 29	21404	12-16-15 Firestone Tire & Rubber Co.,	
21039	Frank Belsky & Son	50 00	21279	11-22-15 F. N. Du Bois & Co.	4 00		Inc.	6 10
	<b>Commissioner of Juries, Bronx County.</b>		21280	10-30-15 John P. Kane Co.	18 37	21405	12- 6-15 Henry E. Fox Constr. Co.	310 00
21325	12-31-15 M. B. Brown Ptg. & Bdg. Co.	\$25 00	21281	12- 6-15 The John C. Orr Co.	93 52	21406	12-15-15 Samuel Maxwell & Moore,	
	<b>Commissioner of Juries, Queens County.</b>		21282	12-13-15 Stanley & Patterson	15 85		Inc.	55 09
21095	1- 3-16 M. S. Cook	\$0 50	21283	8-12-15 The E. White Co.	20 45	21408	12- 3-15 Mason & Hangar Co.	5 91
21096	Thorndyke C. McKenney	1 00	21284	12-22-15 A. F. Brombacher & Co.	10 50	21409	12- 9-15 S. Moorhead & Co.	17 85
21094	12-31-15 Polhemus Ptg. Co.	6 40	21285	10-27-15 A. F. Brombacher & Co.	29 26	21410	12- 4-15 McDougall & Potter Co.	88 00
	<b>New York Public Library.</b>		21286	11- 9-15 L. C. Chase & Co.	144 81	21411	12- 4-15 E. R. Nickerson	44 60
21086	The N. Y. Public Library	\$445 44	21287	J. A. Del Solar	1 40	21412	12-10-15 The Nitro Powder Co.	6 41
21087	The N. Y. Public Library	50	21288	D. B. Fleming & Sons	107 16	21413	12- 8-15 Maurice O'Meara Co.	54 00
	<b>President of the Borough of Brooklyn.</b>		21289	12-15-15 John B. Fleming & Sons	194 62	21414	12-14-15 J. W. Pratt Co.	28 32
21508	12-27-15 Albrow J. Newton Co.	\$17 10	21290	6-24-15 Wm. E. Kleine & Co.	16 50	21415	11- 4-15 R. W. Pratt Co.	9 60
21509	12-27-15 The Bklyn. Alcatraz Asp. Co.	9 00	21291	12-13-15 The Sherwin, Williams Co.	9 90	21416	11- 3-15 Rutherford Rubber Co.	85 86
21510	12-27-15 The Bklyn. Alcatraz Asp. Co.	7 80	21292	12-20-15 Singer Sewing Machine Co.	33 00	21417	12-16-15 Alexander Simpson	66 73
21511	12-30-15 Uvalde Asp. Pav. Co.	17 40	21293	11-22-15 The Sanderling Mfg. Co.	23 34		<b>Department of Water Supply, Gas and Electricity.</b>	
21512	1- 1-16 B. Hafker	24 38	21294	11-30-15 Municipal Garage	102 52	21071	4-12-15 Tower Mfg. & Novelty Co.	\$22 72
21470	12-31-15 Alfred Wilkey & Son	25 00	21295	9-22-15 Ford Motor Co.	102 52	21072	11- 3-15 Vacuum Oil Co.	19 70
21471	12-31-15 Bklyn. Blue Print Works	22 48	21296	12- 8-15 General Vehicle Co., Inc.	118 52	21073	7- 1-15 G. E. Ganun	8 70
21472	12-23-15 Pure Oil Co.	77 65	21297	10- 5-15 Chas. Hvass & Co., Inc.	61 65	21074	7- 1-15 F. F. Fuhrmann	1 20
21473	12-20-15 Long Island Rubber Co.	10 05	21298	11-26-15 Chas. Hvass & Co., Inc.	26 90	21075	10- 7-15 Detroit Cadillac Motor Car	
21474	12-22-15 Pitts Motor Car Repair and		21299	12- 1-15 Trautman Corporation	16 30		Co.	24 30
	Sales Corp.	121 84	21300	11-16-15 General Vehicle Co., Inc.	33 03	21249	Edmond Beardsley	46 51
21475	12-17-15 Oriental Rubber & Supply		21301	8-25-15 Knox Motors Associates	698 40	21250	Henry E. Sholl	5 45
	Co.	6 00	21302	12- 1-15 Bosch Magneto Co.	10 90	21251	Harry Blinn Coal Co.	30 03
21476	Bradley Auto Supply Co.,		21303	12- 1-15 St. Nicholas Garage & Taxi-	30 00	21252	42803 New York Telephone Co.	3,024 35
	Inc.	420 80		Cab Co.	30 00	21076	10- 1-15 Guarantee Typewriter Re-	
21477	12-17-15 Hastings Pav. Co.	904 00	21304	H. T. Dakin	253 80		pair Co.	8 95
21478	12-13-15 C. W. Keenan	15 05	21305	12-14-15 W. G. Harrington	672 00	21077	10- 1-15 Guarantee Typewriter Re-	
21479	12-22-15 Wheeling Corrugating Co.	154 00	21306	12-21-15 American Ever Ready Works	170 10		pair Co.	9 65
21480	12-23-15 National Lead Co.	45 00	21307	11-29-15 Baker-Barron, Inc.	82 00	21078	12- 1-15 Thomas J. Fenley	4 17
21481	12-28-15 Stevenson & Marsters	1 25	21308	12- 7-15 Boston Specialty Corp.	1 00	21079	11- 3-15 C. D. Sweet	75 00
21482	11-30-15 U. S. Wood Pres. Co.	24 85	21309	10-21-15 Knickerbocker Supply Co.	275 82	21080	10- 1-15 Keuffel & Esser Co.	62 53
21483	12-27-15 Bklyn. Ash Removal Co., Inc.	700 00	21310	4-2950 Frank J. Lennon & Co.	1,832 48	21081	11- 3-15 Oriental Rubber & Supply	
21484	11-30-15 Stevenson & Marsters	7 10	21311	4-2994 Wm. Farrell & Son	61 90		Co., Inc.	25 02
21485	12-10-15 P. W. Taylor	2 50	21312	4-2994 Wm. Farrell & Son	37 14	21082	9- 8-15 The Hoven Owens Rent-	
21486	12-22-15 Abraham & Straus	16 92	21313	4-2995 Geo. D. Harris & Co.	114 66		schler	288 18
21487	12-20-15 Oriental Rubber & Supply		21314	4-2016 N. Y. Standard A. C. Mfg.		21083	10- 1-15 A. F. Brombacher & Co.	15 44
	Co.	6 00		Co., Inc.	2,310 87	21084	10- 1-15 Brooklyn Electrical Supply	
21488	John M. Wolf Co.	1 33	21315	N. Y. Belting & Packing Co.	7,015 00		Co.	16 85
21489	12-22-15 M. F. Hickey Co.	38 75	21316	N. Y. Belting & Packing Co.	1,403 17	21085	8- 2-15 The Long Island R. R. Co.	101 02
21490	12-31-15 Cropsey & Mitchell	18 30	21317	N. Y. Belting & Packing Co.	4,069 21	21277	Trussed Concrete Steel Co.	61 49
21491	Jackson & Cowenhoven	13 39	21318	17422 Edward Holland & Co.	825 00	21278	10-27-15 Alfred Chatwin Supply Co.	18 90
21492	12-21-15 W. H. James	43 56						



## Changes in Departments, Etc.

## EXAMINING BOARD OF PLUMBERS.

*Services Ceased*—December 22, 1915, John J. Boltman, 219 East 34th st., Brooklyn, Clerk, at \$300 per annum.

*Appointed*—Morris Schneeweiss, 1048 42d st., Brooklyn, Clerk, at \$300 per annum, December 27, 1915.

## LAW DEPARTMENT.

*Salary Fixed*—William H. King, Assistant Corporation Counsel, at \$6,000 per annum, January 1.

*Promoted*—Addison B. Scoville, Deputy Assistant Corporation Counsel, to Assistant Corporation Counsel, at \$4,000 per annum, January 1.

## CHILDREN'S COURT, NEW YORK COUNTY.

*Appointed*—Adolphus Ragan, 233 West 103d street, Manhattan, Chief Clerk, at \$5,000 per annum, for four years, January 4.

## DEPARTMENT OF BRIDGES.

*Transferred*—William F. Fannon, 1517 Eighth Avenue, Brooklyn, Clerk, to Department Parks, Brooklyn, January 1.

## DEPARTMENT OF PARKS.

## The Bronx.

*Promoted*—Thomas F. McDonough, 4290 Park Avenue, to Foreman of Laborers, at \$3.50 per diem, January 1.

*Titles Changed*—January 1: Laborers, at \$2.50 per diem, to Attendant at \$780 per annum; John King, 868 Tremont Avenue; William W. Waterhouse, 157 Carroll St., City Island; George B. Shea, 2732 Marion Avenue; John J. Whelan, 247 Willis Avenue. To Watchman at \$720 per annum; Joseph Kingston, 533 East 145th Street; Raffaele Cossa, 3550 Holland Avenue; Louis S. Vaughan, 2011 Valentine Avenue; Daniel McGeehan, 1731 Weeks Avenue; William H. Lorenze, 1194 Clay Avenue. Charles F. Carroll, 550 East 139th Street, from Climber and Pruner, at \$2.50 per diem, to Attendant at \$840 per annum; James P. Lillis, 1440 St. Lawrence Avenue, from Storekeeper, at \$900 per annum to Attendant, at \$780 per annum; Edward McDonnell, 1320 Webster Avenue, from Climber and Pruner, at \$2.50 per diem, to Attendant at \$780 per annum; Thomas W. Clendaniel, 163 East 144th Street, from Climber and Pruner, at \$2.50 per diem, to Watchman at \$720 per annum.

*Transferred*—January 1: Michael J. Naughton, Jr., 2849 Bainbridge Avenue, Transitman, from President of Borough of Manhattan, and salary fixed at \$1,500 per annum; Charles A. O'Neill, 422 East 80th Street, Laborer, at \$2.50 per diem, from Fire Department, January 3.

*Services Ceased*—December 31, 1915: Martin Schenck, 337 East 140th Street, Chief Engineer; Madeleine G. W. Mechlin, 1690 Topping Avenue, Stenographer and Typewriter; Samuel Stickler, 800 East 168th Street, Clerk. Drivers with Horses and Carts; David T. Winkelman, 441 Concord Avenue; James Tunney, 2060 Valentine Avenue.

*Salaries Fixed*—January 1: John F. Walsh, Jr., Riverdale, Head Gardener, at \$1,920 per annum. Assistant Foreman, at \$3 per diem; Frank A. Wager, 461 East 144th Street; Edward G. Cashman, 426 East 139th Street; Thomas F. O'Donnell, 2875 Briggs Avenue.

*Appointed*—Drivers with Wagons and Teams, at \$5 per diem, January 1: David T. Winkelman, 441 Concord Avenue; Jas. Tunney, 2060 Valentine Avenue.

## BOARD OF CITY RECORD.

*Salaries Decreased*—January 1: Thomas B. Fitzgerald, 676 Hancock Street, Brooklyn, Bookkeeper, from \$2,550 to \$2,160 per annum; Richard J. Burke, 32 Fourth Place, Brooklyn, Examiner, from \$1,800 to \$1,650 per annum.

## BOARD OF ALDERMEN.

*President of the Board of Aldermen.* City Hall. Telephone, 6770 Cortlandt. George McAneny, President.

*BOARD OF AMBULANCE SERVICE.* Municipal Building, 10th floor. Ambulance Calls, 3100 Spring. Administration Offices, 748 Worth.

*ARMORY BOARD.* Hall of Records. Telephone, 3900 Worth. C. D. Rhinehart, Secretary.

*ART COMMISSION.* City Hall. Telephone, 1197 Cortlandt. John Quincy Adams, Assistant Secretary.

*BOARD OF ASSESSORS.* Municipal Building, 8th floor. Telephone, 29 Worth.

*Alfred P. W. Seaman, Chairman.* St. George B. Tucker, Secretary.

*BELLEVUE AND ALLIED HOSPITALS.* 26th st. and 1st ave. Telephone, 4400 Madison Square.

*Dr. John W. Brannan, President.* J. K. Paulding, Secretary.

*DEPARTMENT OF BRIDGES.* Municipal Building, 18th floor. Telephone, 380 Worth.

*F. J. H. Kracke, Commissioner.* BUREAU OF THE CHAMBERLAIN.

*Municipal Building, 8th floor. Telephone, 4270 Worth.*

*Henry Bruere, Chamberlain.* BOARD OF CHILD WELFARE.

*City Hall. Telephone, 8020 Cortlandt.* Harry L. Hopkins, Secretary.

*CITY CLERK AND CLERK OF THE BOARD OF ALDERMEN.* Municipal Building, 2nd floor. Telephone, 4430 Worth.

*P. J. Scully, City Clerk.* BOARD OF CITY RECORD.

*Supervisor's office, Municipal Building, 8th floor. Distributing Division, 96 Reade st. Telephone, 3490 Worth.*

*David Ferguson, Supervisor.* DEPARTMENT OF CORRECTION.

*Municipal Building, 24th floor. Telephone, 1610 Worth.*

*Bardette G. Lewis, Commissioner.* DEPARTMENT OF DOCKS AND FERRIES.

*Pier "A," N. R. Telephone, 300 Reade.* R. A. C. Smith, Commissioner.

*DEPARTMENT OF EDUCATION.* Board of Education.

*Park ave. and 59th st. Telephone, 5580 Plaza.* Stated meetings of the Board are held at 4 p. m. on the first Monday in February, the second Wednesday in August, and the second and fourth Wednesdays in every month, except August.

*Thomas W. Churchill, President.* A. Emerson Palmer, Secretary.

*BOARD OF ELECTIONS.* General office and office of the Borough of Manhattan, Municipal Building, 18th floor. Telephone, 1307 Worth.

*Edward F. Boyle, President.* Moses M. McKee, Secretary.

*Other Borough Offices.* The Bronx.

*368 E. 148th st. Telephone, 336 Melrose.* Brooklyn.

*435-445 Fulton st. Telephone, 1932 Main.* Queens.

*64 Jackson ave., Long Island City. Telephone, 3375 Hunters Point.* Richmond.

*Borough Hall, New Brighton, S. I. Telephone, 1600 Tompkinsville.* All offices open from 9 a. m. to 4 p. m. Saturdays, to 12 m.

*BOARD OF ESTIMATE AND APPOINTMENT.* Municipal Building, 13th floor. Telephone, 4560 Worth.

*Joseph Haag Secretary.* Bureau of Records and Minutes.

*Municipal Building, 13th floor. Telephone, 4560 Worth.* Joseph Haag, Secretary.

*Office of the Chief Engineer.* Municipal Building, 13th floor. Telephone, 4560 Worth.

*Nelson P. Lewis, Chief Engineer.* Bureau of Public Improvements.

*Municipal Building, 13th floor. Telephone, 4560 Worth.* Nelson P. Lewis, Chief Engineer.

*Bureau of Franchises.* Municipal Building, 13th floor. Telephone, 4563 Worth.

*Harry P. Nichols, Engineer.* Bureau of Contract Supervision.

*Municipal Building, 13th floor. Telephone, 4560 Worth.* Central Testing Laboratory, 125 Worth St. Telephone, 3088 Franklin. Tilden Adamson, Director.

*Bureau of Standards.* Municipal Building, 13th floor. Telephone, 4560 Worth.

*George L. Tirrell, Director.* BOARD OF EXAMINERS.

*Municipal Building, 20th floor. 9 a. m. to 4 p. m. Saturday, to 12 m. Telephone, 1800 Worth.*

*Board meets every Tuesday at 2 p. m.* Edward V. Barton, Clerk.

*DEPARTMENT OF FINANCE.* Municipal Building, 5th floor. Telephone, 1200 Worth.

*Shepard A. Morgan, Secretary to the Department, 5th floor.* William A. Prendergast, Comptroller.

*Deputy Comptrollers, 7th floor. Alexander Brough, Edmund D. Fisher, Charles S. Hervey, Hubert L. Smith.* Receiver of Taxes.

*Manhattan—Municipal Building, 2nd floor. Telephone, 1200 Worth.* Bronx—177th st. and Arthur ave. Telephone, 140 Tremont.

*Brooklyn—236 Duffield st. Telephone, 7056 Main.* Queens—5 Court Square, Long Island City. Telephone, 3386 Hunters Point.

*Richmond—Borough Hall, St. George. Telephone, 1000 Tompkinsville.* Frederick H. E. Eustine, Receiver of Taxes.

*Collector of Assessments and Arrears.* Manhattan—Municipal Building, 3d floor. Telephone, 1200 Worth.

*Bronx—177th st. and Arthur ave. Telephone, 47 Tremont.* Brooklyn—503 Fulton st. Telephone, 8340 Main.

*Queens—Municipal Building, Court Square, Long Island City. Telephone, 1553 Hunter's Point.* Richmond—Borough Hall, St. George. Telephone, 1000 Tompkinsville.

*Daniel Moynahan, Collector.* FIRE DEPARTMENT.

*Municipal Building, 11th floor. Telephone, 4100 Worth.* Brooklyn, 365 Jay st. Telephone, 7600 Main.

*Robert Adamson, Commissioner.* DEPARTMENT OF HEALTH.

*Centre and Walker sts., Manhattan. Telephone, 6280 Franklin.* Burial Permit and Contagious Disease offices always open.

*Bureau of Weights and Measures.* Municipal Building, 3rd floor. Telephone, 1498 Worth.

*Joseph Hartigan, Commissioner.* COMMISSIONERS OF ACCOUNTS.

*Municipal Building, Telephone, 4315 Worth.* Leonard M. Wallstein, Commissioner of Accounts.

*BRONX. 3731 Third ave. Brooklyn, Flatbush ave., Wiloughby and Fleet sts. Queens, 372 Fulton st., Jamaica. Richmond, 514 Bay st., Stapleton.* Haven Emerson, Commissioner.

*Eugene W. Scheffer, Secretary.* BOARD OF INEBRIETY.

*300 Mulberry st. Telephone, 7116 Spring.* Board meets first Wednesday in each month at 3 o'clock.

*Charles Samson, Secretary.* LAW DEPARTMENT.

*Office of Corporation Counsel.* Main office, Municipal Building, 16th floor. Telephone, 4600 Worth.

*Lamar Hardy, Corporation Counsel.* Brooklyn office, 153 Pierrepont st. Telephone, 2948 Main.

*Bureau of Street Openings.* Main office, Municipal Building, 15th floor. Telephone, 1380 Worth.

*Brooklyn office, 166 Montague st. Telephone, 5916 Main.* Queens office, Municipal Building, Long Island City. Telephone, 3886 Hunters Point.

*Bureau for the Recovery of Penalties.* Municipal Building, 15th floor. Telephone, 3460 Worth.

*Bureau for the Collection of Arrears of Personal Taxes.* Municipal Building, 17th floor. Telephone, 4585 Worth.

*Tenement House Bureau and Bureau of Buildings.* Municipal Building, 15th floor. Telephone, 1620 Worth.

*DEPARTMENT OF LICENSES.* Main Office, 49 Lafayette st. Telephone, 4490 Franklin.

*George H. Bell, Commissioner.* Brooklyn—381 Fulton st. Telephone, 1497 Main.

*Queens—Borough Hall, Long Island City. Telephone, 5400 Hunters Point.* Richmond—Borough Hall, New Brighton. Telephone, 1000 Tompkinsville.

*Division of Licensed Vehicles—517-519 W. 57th st. Telephone, 6387 Columbus.* Public Employment Bureau—Men's departments, 128 Leonard st.; Women's departments, 53 Lafayette st. Telephone, 6100 Franklin.

*MUNICIPAL CIVIL SERVICE COMMISSION.* Municipal Building, 14th floor. Telephone, 1580 Worth.

*Henry Moskowitz, President.* Robert W. Belcher, Secretary.

*MUNICIPAL REFERENCE LIBRARY.* Municipal Building, 5th floor. Telephone, 1072 Worth. 9 a. m. to 5 p. m.; Saturday, to 1 p. m.

*DEPARTMENT OF PARKS.* Municipal Building, 10th floor. Telephone, 4850 Worth.

*Cabot Ward, Commissioner, Manhattan and Richmond.* Borough of Brooklyn.

*Litchfield Mansion, Prospect Park, Brooklyn. Telephone, 2300 South.* Raymond V. Ingersoll, Commissioner.

*Borough of The Bronx.* Zhrowski Mansion, Claremont Park. Telephone, 2640 Tremont.

*Thomas W. Whittle, Commissioner.* Borough of Queens.

*The Overlook, Forest Park, Richmond Hill. L. I. Telephone, 2300 Richmond Hill.* John E. Weier, Commissioner.

*PARK BOARD.* Municipal Building, 10th floor. Telephone, 4850 Worth.

*Cabot Ward, President; Louis W. Fehr, Secretary.* PAROLE COMMISSION.

*Municipal Building, 24th floor. Telephone, 1610 Worth.* Thomas R. Minnick, Secretary.

*EXAMINING BOARD OF PLUMBERS.* Municipal Building, 8th floor. Telephone, 1800 Worth.

*Janet A. G. Hahn, Clerk.* POLICE DEPARTMENT.

*240 Centre st. Telephone, 3100 Spring.* Arthur Woods, Commissioner.

*DEPARTMENT OF PUBLIC CHARITIES.* Principal office, Municipal Building, 10th floor. Telephone, 4440 Worth.

*Brooklyn and Queens, 327 Schermerhorn st., Brooklyn. Telephone, 2977 Main.* Bureau of Social Investigation, Pearl and Centre Sts. Telephone, Worth 4405.

*Borough of Richmond, Borough Hall, St. George, S. I. Telephone, 1000 Tompkinsville.* John A. Kingsbury, Commissioner.

*PUBLIC SERVICE COMMISSION.* 154 Nassau st., Manhattan, 8 a. m. to 11 p. m. every day, including holidays and Sundays. Telephone, 4150 Beekman.

*Oscar S. Straus, Chairman.* Travis H. Whitney, Secretary.

*BOARD OF REVISION OF ASSESSMENTS.* Municipal Building, 7th floor. Telephone, 1200 Worth.

*John Korb, Jr., Chief Clerk.* COMMISSIONERS OF SINKING FUND.

*Office of Secretary, Municipal Building, 7th floor. Telephone, 1200 Worth.* John Korb, Jr., Secretary.

*DEPARTMENT OF TAXES AND ASSESSMENTS.* Municipal Building, 9th floor. Telephone, 1800 Worth.

*Lawson Purdy, President.* C. Rockland Tyng, Secretary.

*DEPARTMENT OF STREET CLEANING.* Municipal Building, 12th floor. Telephone, 4240 Worth.

*John T. Fetherston, Commissioner.* TENEMENT HOUSE DEPARTMENT.

*Manhattan and Richmond office, Municipal Building, 19th floor. Telephone, 1526 Worth.* Brooklyn and Queens office, 503 Fulton st., Brooklyn. Telephone, 3825 Main.

*Bronx office, 391 East 149th st. Telephone, 7107 Melrose.* John J. Murphy, Commissioner.

*BOARD OF WATER SUPPLY.* Municipal Building, 22d floor. Telephone, 3150 Worth.

*Charles Strauss, President.* George Featherstone, Secretary.

*DEPARTMENT OF WATER SUPPLY, GAS AND ELECTRICITY.* Municipal Building, 23d, 24th and 25th floors. Telephones: Manhattan, 4320 Worth; Brooklyn, 3980 Main; Queens, 3441 Hunters Point; Richmond, 840 Tompkinsville; Bronx, 3400 Tremont.

*Brooklyn, Municipal Building, Brooklyn. Bronx, Tremont and Arthur aves. Queens, Municipal Building, Long Island City. Richmond, Municipal Building, St. George. William Williams, Commissioner.* BOROUGH OFFICES.

*BOROUGH OF THE BRONX.* President's office, 3d ave. and 177th st. Telephone, 2680 Tremont.

*Douglas Mathewson, President.* BOROUGH OF BROOKLYN.

*President's office, 2d floor, Borough Hall. Commissioner of Public Works, 2d floor, Borough Hall.* Assistant Commissioner of Public Works, 2d floor, Borough Hall.

*Bureau of Highways, 5th and 12th floors, 50 Court st.* Bureau of Public Buildings and Offices, 10th floor, 50 Court st.

*Bureau of Sewers, 10th floor, 215 Montague st.* Bureau of Buildings, 4th floor, Borough Hall. Topographical Bureau, 209 Montague st.

*Bureau of Substructures, 11th floor, 50 Court st. Telephone, 3960 Main.* Lewis H. Pounds, President.

*BOROUGH OF MANHATTAN.* President's office, 20th floor, Municipal Bldg. Commissioner of Public Works, 21st floor, Municipal Building.

*Assistant Commissioner of Public Works, 21st floor, Municipal Building.* Bureau of Highways, 21st floor, Municipal Building.

*Bureau of Public Buildings and Offices, 20th floor, Municipal Building.* Bureau of Sewers, 21st floor, Municipal Bldg.

*Bureau of Buildings, 20th floor, Municipal Building. Telephone, 4227 Worth.* Marcus M. Marks, President.

*BOROUGH OF QUEENS.* President's office, Borough Hall, Long Island City. Telephone, 5400 Hunters Point.

*Bureau of Public Buildings and Offices, Town Hall, Flushing, L. I. Telephone, 1740 Flushing.* Maurice E. Connolly, President.

*BOROUGH OF RICHMOND.* President's office, New Brighton, Staten Island. Telephone, 1000 Tompkinsville.

*Calvin D. Van Name, President.* CORONERS.

*Manhattan, Municipal Building—Second Floor. Open at all hours of the day and night. Telephone, Worth 3711.* Bronx—Arthur and Tremont aves. Telephone, 1250 Tremont, 8 a. m. to midnight, every day.

*Brooklyn, 236 Duffield st. Telephone, 4004 Main. Open at all hours of the day and night.* Queens, Town Hall, Jamaica, L. I., 9 a. m. to 10 p. m.; Sundays and holidays, 9 a. m. to 12 m.

*Richmond, 175 Second st., New Brighton. Open at all hours of the day and night.* COUNTY OFFICES.

*Unless otherwise stated, the County offices are open for business from 9 a. m. to 4 p. m.; Saturday, 9 a. m. to 12 noon.* NEW YORK COUNTY.

*COUNTY CLERK.* County Court House, Telephone, 5388 Cortlandt.

*9 a. m. to 2 p. m. during July and August.* Wm. F. Schneider, County Clerk.

*DISTRICT ATTORNEY.* Criminal Courts Building, 9 a. m. to 5.15 p. m.; Saturdays, to 12 m. Telephone, 2304 Franklin.

*Edward Swann, District Attorney.* COMMISSIONER OF JUDORS.

*280 Broadway. Telephone, 241 Worth.* Frederick O'Byrne, Commissioner.

*PUBLIC ADMINISTRATOR.* 119 Nassau st. Telephone, 6376 Cortlandt.

*William M. Hoes, Public Administrator.* COMMISSIONER OF RECORDS.

*Hall of Records. Telephone, 3900 Worth.* Charles K. Lexow, Commissioner.

*REGISTER.* Hall of Records. Telephone, 3900 Worth.

*9 a. m. to 2 p. m. during July and August.* John J. Hopper, Register.

*SHERIFF.* 51 Chambers st. Telephone, 4300 Worth.

*New York County Jail, 70 Ludlow st.* Alfred E. Smith, Sheriff.

*SURROGATES.* Hall of Records. Telephone, 3900 Worth.

*John P. Cohalan; Robert Ludlow Fowler, Surrogates.* William Ray De Lano, Chief Clerk.

*John F. Curry, Commissioner of Records.* KINGS COUNTY.

*COUNTY CLERK.* Hall of Records, Brooklyn. Telephone, 4930 Main.

*William E. Kelly, County Clerk.* COUNTY COURT.

*County Court House, Brooklyn. Court opens at 10 a. m. daily and sits until business is completed. Part I, Room No. 23; Part II, Room No. 10; Part III, Room No. 14; Part IV, Room No. 1. Court House. Clerk's office, Room 17, 18, 19 and 22; open daily from 9 a. m. to 5 p. m.; Saturday to 12 m. Telephone, 4154 Main.* John L. Gray, Chief Clerk.

*DISTRICT ATTORNEY.* 66 Court st., Brooklyn, 9 a. m. to 5.30 p. m.; Saturday, to 1 p. m. Telephone, 2954 Main.

*James C. Croysey, District Attorney.* COMMISSIONER OF JUDORS.

*381 Fulton st., Brooklyn. Telephone, 330-331 Main.* Jacob Brenner, Commissioner.

*PUBLIC ADMINISTRATOR.* 44 Court st., Brooklyn. Telephone, 2840 Main.

*Frank V. Kelly, Public Administrator.* COMMISSIONER OF RECORDS.

*Hall of Records, Brooklyn. Telephone, 6988 Main.* Edmund O'Connor, Commissioner.

*REGISTER.* Hall of Records, Brooklyn. Telephone, 2830 Main.

*Edward T. O'Loughlin, Register.* SHERIFF.

*46-50 Court st., Brooklyn. Telephone*



## QUEENS COUNTY.

## COUNTY CLERK.

364 Fulton st., Jamaica. Telephone, 151 Jamaica.

## COUNTY COURT.

County Court House, Long Island City. Telephone, 596 Hunters Point.  
Court opens at 10 a. m. Trial Terms begin first Monday of each month, except July, August and September, and on Friday of each week.  
Clerk's office opens 9 a. m. to 5 p. m.; Saturdays to 12.30 p. m. Telephone, 551 Jamaica.  
Burt Jay Humphrey, County Judge.

## DISTRICT ATTORNEY.

County Court House, Long Island City, 9 a. m. to 5 p. m.; Saturday, to 12 m.  
County Judge's office always open at 336 Fulton st., Jamaica. Telephone, 3871 Hunters Point.  
Denis O'Leary, District Attorney.

## COMMISSIONER OF JUDORS.

County Court House, Long Island City. Telephone, 963 Hunters Point.

## PUBLIC ADMINISTRATOR.

302 Fulton st., Jamaica. Telephone, 223 Jamaica.

Randolph White, Public Administrator.

## SHERIFF.

County Court House, Long Island City. Telephone, 3766 Hunters Point.

## SUBROGATE.

364 Fulton st., Jamaica. Telephone, 397 Jamaica.

Daniel Noble, Surrogate.

## RICHMOND COUNTY.

## COUNTY CLERK.

County Office Building, Richmond. Telephone, 28 New Dorp.

## COUNTY JUDGE AND SURROGATE.

C. Livingston Bostwick, Clerk.  
Trial Terms, with Grand and Trial Jury, second Monday of March, first Monday of October.  
Trial Terms, with Trial Jury only, first Monday of May, first Monday of December.  
Special Terms, without Jury—Wednesday of each week, except the last week of July, the month of August and the first week of September.

## Surrogate's Court.

Monday and Tuesday of each week at the Borough Hall, St. George, and on Wednesday at the Surrogate's Court, at Richmond, except during the session of the County Court. There will be no Surrogate's Court during the month of August.

Surrogate's Court and Office, Richmond, S. I. Surrogate's Chambers, Borough Hall, St. George. J. Harry Tiernan, County Judge and Surrogate.

## DISTRICT ATTORNEY.

Borough Hall, St. George, Telephone, 50 Tompkinsville, 9 a. m. to 5 p. m.; Saturday, to 12 m.

## COMMISSIONER OF JUDORS.

Village Hall, Stapleton. Telephone, 81 Tompkinsville.

## PUBLIC ADMINISTRATOR.

Port Richmond. Telephone, 704 West Brighton.

## SHERIFF.

County Court House, Richmond. Telephone, 120 New Dorp.

Spire Pitou, Jr., Sheriff.

## THE COURTS.

## CITY COURT OF THE CITY OF NEW YORK.

City Hall Park. Special Term Chambers held from 10 a. m. to 4 p. m. Clerk's office open from 9 a. m. to 4 p. m. Telephone, 122 Cortlandt.

## CITY MAGISTRATES' COURTS.

Boroughs of Manhattan and Bronx.  
William McAdoo, Chief City Magistrate, 300 Mulberry st. Telephone, 6213 Spring.

Second District—Criminal Courts Building.  
Third District—125 Sixth ave.  
Fourth District—2d ave. and 1st st.  
Fifth District—151 E. 57th st.  
Sixth District—121st st. and Sylvan place.  
Seventh District—162d st. and Washington ave.  
Eighth District—314 W. 54th st.  
Ninth District—1014 E. 181st st., The Bronx.  
Tenth District (Night Court for Females)—125 6th ave.

Tenth District (Night Court for Males)—151 E. 57th st.

Eleventh District (Domestic Relations)—151 E. 57th st.

Thirteenth District (Domestic Relations)—1014 E. 181st st., The Bronx.

Office of the Chief Probation Officer, 300 Mulberry st. Telephone, 8713 Spring.

Office of Deputy Chief Clerk, Wm. F. Delaney, 44 Court st. Telephone, 7411 Main.

First District—318 Adams st.

Second District—Court and Butler sts.

Fifth District—261 Bedford ave.

Sixth District—495 Gates ave.

Seventh District—31 Snider ave., Flatbush.

Eighth District—W. 8th st., Coney Island.

Ninth District—313 West Jersey ave.

Tenth District—Myrtle and Vanderbilt aves.

Borough of Queens.

First District—St. Mary's Lyceum, L. I. City.

Second District—Town Hall, Flushing, L. I.

Third District—Central ave., Far Rockaway.

Fourth District—Town Hall, Jamaica, L. I.

Borough of Richmond.

First District—Lafayette ave., New Brighton.

Second District—Village Hall, Stapleton.

All courts open daily from 9 a. m. to 4 p. m., except on Saturdays, Sundays and legal holidays, when only morning sessions are held.

COURT OF GENERAL SESSIONS.

Criminal Court Building. Court opens at 10.30 a. m. Clerk's office open from 9 a. m. to 4 p. m., and on Saturdays until 12 m.

Edward R. Carroll, Clerk.

MUNICIPAL COURTS.

The Clerks' offices are open from 9 a. m. to 4 p. m.; Saturday, to 12 noon.

Board of Justices—James J. Devlin, Secretary, 264 Madison st., Manhattan. Telephone, 2396 Orchard.

Borough of Manhattan.

First District—54-60 Lafayette st. Telephone, 6030 Franklin. Additional part is held at the southwest corner of 6th ave. and 10th st. Telephone, 2513 Chelsea.

Second District—264-266 Madison st. Telephone, 4300 Orchard.

Third District—314 West 54th st. Telephone, 5450 Columbus.

Fourth District—207 East 32d st. Telephone, 4358 Murray Hill.

Fifth District—2565 Broadway. Telephone, 4006 Riverside.

Sixth District—155 East 88th st. Telephone, 4343 Lenox.

Seventh District—70 Manhattan st. Telephone, 6334 Morningside.

Eighth District—121st st. and Sylvan place. Telephone, 3950 Harlem.

Ninth District—Madison ave. and 59th st. Telephone, 3873 Plaza.

## Borough of The Bronx.

First District—Town Hall, 1400 Williamsbridge road, Westchester. Telephone, 457 Westchester.

Second District—Washington ave. and 162d st. Telephone, 3042 Melrose.

## Borough of Brooklyn.

First District—State and Court sts. Telephone, 7091 Main.

Second District—495 Gates ave. Telephone, 504 Bedford.

Third District—6 Lee ave. Telephone, 556 Williamsburg.

Fourth District—14 Howard ave. Telephone, 4323 Bushwick.

Fifth District—5220 Third ave. Telephone, 3908 Sunset.

Sixth District—236 Duffield st. Telephone, 6166 Main.

Seventh District—31 Pennsylvania ave. Telephone, 904 East New York.

## Borough of Queens.

First District—115 Fifth st., Long Island City. Telephone, 1420 Hunters Point.

Second District—Broadway and Court st., Elmhurst. Telephone, 87 Newtown.

Third District—1908 Myrtle ave., Glendale. Telephone, 2352 Bushwick.

Fourth District—Town Hall, Jamaica. Telephone, 1654 Jamaica.

## Borough of Richmond.

First District—Lafayette ave. and 2d st., New Brighton. Telephone, 503 Tompkinsville.

Second District—Village Hall, Stapleton. Telephone, 313 Tompkinsville.

## COURT OF SPECIAL SESSIONS.

Court opens at 10 a. m.

Part I, Criminal Court Building, Manhattan. Telephone, 3983 Franklin.

Part II, 171 Atlantic ave., Brooklyn. Telephone, Main 4280.

Part III, Town Hall, Jamaica. Held on Tuesday of each week. Telephone, 2620 Jamaica.

Part IV, Borough Hall, St. George. Held on Wednesday of each week. Telephone, 324 Tompkinsville.

Part V, 161st st. and 3d ave., Bronx. Held on Thursday of each week. Telephone, 9088 Melrose.

Frank W. Smith, Chief Clerk.

## CHILDREN'S COURT.

New York County—137 E. 22d st. Telephone, 3611 Gramercy.

Dennis A. Lambert, Clerk.

Brooklyn County—355 E. 137th st. Court held on Wednesday and Friday of each week. Telephone, 9092 Melrose.

Michael Murray, Clerk.

Kings County—102 Court st. Telephone, 627 Main.

William C. McKee, Clerk.

Queens County—19 Flushing ave., Jamaica. Court held on Monday and Thursday of each week. Telephone, 2624 Jamaica.

Sydney Ollendorf, Clerk.

Richmond County—Corn Exchange Bank Building, St. George. Court held on Tuesday of each week. Telephone, 324 Tompkinsville.

William J. Browne, Clerk.

## SUPREME COURT—APPELLATE DIVISION.

First Judicial Department.

Madison ave., corner 25th st. Court open from 2 p. m. to 6 p. m. Friday, Motion Day. Court opens at 10.30 a. m. Motions called at 10 a. m. Orders called at 10.30 a. m. Telephone, 3840 Madison Square.

Alfred Wagstaff, Clerk.

Second Judicial Department.

Borough Hall, Brooklyn. Court meets from 2 p. m. to 5 p. m., excepting that on Fridays Court opens at 10 o'clock. Clerk's office open 9 a. m. Telephone, 1392 Main.

John B. Byrne, Clerk.

## SUPREME COURT—APPELLATE TERM.

503 Fulton st., Brooklyn. Court meets 10 a. m. Clerk's office opens 9 a. m. Telephone, 7452 Main.

Joseph H. De Bragg, Clerk.

## SUPREME COURT—CRIMINAL DIVISION.

Criminal Court Building. Court opens at 10.30 a. m. Clerk's office open from 9 a. m. to 4 p. m.; Saturday, to 12 m. Telephone, 6064 Franklin.

William J. Schneider, Clerk.

## SUPREME COURT—FIRST DEPARTMENT.

County Court House. Court open from 10.15 a. m. to 4 p. m. Telephone, 4580 Cortlandt.

## SUPREME COURT—SECOND DEPARTMENT.

Kings County.

Joralemon and Fulton sts., Brooklyn. Clerk's office hours, 9 a. m. to 5 p. m. Seven jury trial parts. Special Term for trials. Special Term for motions. Special Term (ex-parte business). Court opens at 10 a. m. Naturalization Bureau, Hall of Records, Brooklyn. Telephone, 5460 Main.

James F. McGee, General Clerk.

## Queens County.

County Court House, Long Island City. Court opens at 10 a. m. Trial and Special Term for motions and ex-parte business each month, except July, August and the first two weeks in September, in Part I. Trial Term, Part 2, February, April, June, last two weeks in September, and November. Special Term for Trials, January, April, June and October.

Clerk's Office open 9 a. m. to 5 p. m. Saturdays until 12 m. from Oct. to June, July, August and September until 2 p. m. Telephone, 3896 Hunters Point.

Thomas B. Seaman, Special Deputy Clerk in Charge.

## Richmond County.

Trial Term held at County Court House, Richmond. Special Term for trials held at Court room, Borough Hall, St. George. Special Term for motions held at Court House, Borough Hall, St. George.

C. Livingston Bostwick, County Clerk.

## DEPARTMENT OF STREET CLEANING.

## Proposals.

SEALED BIDS OR ESTIMATES WILL BE received by the Commissioner of Street Cleaning at Room 1247, Municipal Building, Manhattan, until 12 o'clock noon on

WEDNESDAY, JANUARY 19, 1916.

Boroughs of Manhattan, The Bronx and Brooklyn.

FOR FURNISHING AND DELIVERING 33,930 FT. RUBBER HOSE.

The time allowed for the delivery of materials and supplies and the performance of the contract is forty-five (45) days.

The amount of security required for the faithful performance of the contract is 30% of the amount of the bid or estimate.

Bids must be submitted in duplicate in separate envelopes.

The bidder will state the price of each item or article contained in the schedules, per foot, by which the bids will be tested. The extensions must be made and footed up, as the bids will be read from the total, and award made to the lowest bidder.

Delivery will be required to be made at the time and in the manner and in such quantities as may be directed.

Blank forms and further information may be obtained at the office of the Department of Street Cleaning, the Borough of Manhattan, Room 1247, Municipal Building, Manhattan.

J. T. FETHERSTON, Commissioner.

Dated January 6th, 1916. j8,19

See General Instructions to Bidders on last page, last column, of the "City Record."

## SEALED BIDS OR ESTIMATES WILL BE received by the Commissioner of Street Cleaning at Room 1257, Municipal Building, Manhattan, until 12 o'clock noon on

TUESDAY, JANUARY 11, 1916.

Boroughs of Manhattan, The Bronx and Brooklyn.

FOR FURNISHING AND DELIVERING 485 TARPULIN STABLE BLANKETS.

The time allowed for the delivery of materials and supplies and the performance of the contract is 300 blankets in 60 days, balance in 80 days.

The amount of security required is 30% of the amount of the bid.

Bids must be submitted in duplicate in separate envelopes.

The bidder will state the price of each item or article contained in the schedules, per blanket, by which the bids will be tested. The extensions must be made and footed up, as the bids will be read from the total for each borough, and awards made to the lowest bidder on each borough.

Delivery will be required to be made at the time and in the manner and in such quantities as may be directed.

Blank forms and further information may be obtained at the office of the Department of Street Cleaning, the Borough of Manhattan, Room 1247, Municipal Building.

J. T. FETHERSTON, Commissioner.

Dated December 27, 1915. d29,j11

See General Instructions to Bidders on last page, last column, of the "City Record."

## SEALED BIDS OR ESTIMATES WILL BE received by the Commissioner of Street Cleaning at Room 1257, Municipal Building, Manhattan, until 12 o'clock noon on

TUESDAY, JANUARY 11, 1916.

Borough of Manhattan.

FOR FURNISHING AND DELIVERING 3 SCRUBBER OR SQUEEGEE MACHINES.

The time allowed for the delivery of materials and supplies and the performance of the contract is ninety (90) calendar days.

The amount of security required is 30% of the amount of the bid.

Bids must be submitted in duplicate in separate envelopes.

The bidder will state the price of each item or article contained in the schedules, per unit, by which the bids will be tested. The extensions must be made and footed up, as the bids will be read from the total, and awards made to the lowest bidder.

Delivery will be required to be made at the time and in the manner and in such quantities as may be directed.

Blank forms and further information may be obtained at the office of the Department of Street Cleaning, the Borough of Manhattan, Room 1247, Municipal Building.

J. T. FETHERSTON, Commissioner.

Dated December 27, 1915. d29,j11

See General Instructions to Bidders on last page, last column, of the "City Record."

## SEALED BIDS OR ESTIMATES WILL BE received by the Commissioner of Street Cleaning at Room 1257, Municipal Building, Manhattan, until 12 o'clock noon on

TUESDAY, JANUARY 11, 1916.

Boroughs of Manhattan, The Bronx and Brooklyn.

FOR FURNISHING AND DELIVERING 500 WOOL STREET BLANKETS.

The time allowed for the delivery of materials and supplies and the performance of the contract is 300 blankets in sixty (60) days and balance in eighty (80) days.

The amount of security required is 30% of the amount of the bid.

Bids must be submitted in duplicate in separate envelopes.

The bidder will state the price of each item or article contained in the schedules, per blanket, by which the bids will be tested. The extensions must be made and footed up, as the bids will be read from the total for each borough, and awards made to the lowest bidder on each borough.

Delivery will be required to be made at the time and in the manner and in such quantities as may be directed.

Blank forms and further information may be obtained at the office of the Department of Street Cleaning, the Borough of Manhattan, Room 1247, Municipal Building.

J. T. FETHERSTON, Commissioner.

Dated December 27, 1915. d29,j11

See General Instructions to Bidders on last page, last column, of the "City Record."

## SEALED BIDS OR ESTIMATES WILL BE received by the Commissioner of Street Cleaning at Room 1257, Municipal Building, Manhattan, until 12 o'clock noon on

TUESDAY, JANUARY 11, 1916.

Boroughs of Manhattan, The Bronx and Brooklyn.

FOR FURNISHING AND DELIVERING 65 SETS OF SINGLE TRUCK HARNESS.

The time allowed for the delivery of materials and supplies and the performance of the contract is 30 sets in 30 days, balance in 60 days.

The amount of security required is 30% of the amount of the bid.

Bids must be submitted in duplicate in separate envelopes.

The bidder will state the price of each item or article contained in the schedules, per set, by which the bids will be tested. The extensions must be made and footed up, as the bids will be read from the total for each borough, and awards made to the lowest bidder on each borough.

Delivery will be required to be made at the time and in the manner and in such quantities as may be directed.

Blank forms and further information may be obtained at the office of the Department of Street Cleaning, the Borough of Manhattan, Room 1247, Municipal Building.

J. T. FETHERSTON, Commissioner.

Dated December 27, 1915. d29,j11

See General Instructions to Bidders on last page, last column, of the "City Record."

## SEALED BIDS OR ESTIMATES WILL BE received by the Commissioner of Street Cleaning at Room 1257, Municipal Building, Manhattan, until 12 o'clock noon on

TUESDAY, JANUARY 10, 1916.

Borough of Manhattan.

FOR FURNISHING ALL THE LABOR AND MATERIAL REQUIRED FOR THE CONSTRUCTION OF AN ADDITIONAL DUMPING BOARD NEAR THE FOOT OF EAST 139TH STREET, HARLEM RIVER, IN THE BOROUGH OF MANHATTAN, NEW YORK CITY.

The time for the completion of the work and the full performance of the contract is forty-five (45) days.

The amount of security required is \$1,200.

The Board of Estimate and Apportionment by a resolution dated July 1, 1915, and concurred in by the Board of Aldermen July 6, 1915, and approved by the Mayor July 16, 1915, authorized the issue of Corporate Stock of The City of New York to the amount of three thousand dollars (\$3,000) for the above mentioned work. Of this amount the sum of two thousand nine hundred two 60-100 dollars (\$2,902.60), only, is available. Bids in excess of the latter amount will not be considered.



the City of New York, which the Comptroller shall approve as of equal value thereof, shall be deposited with the Comptroller of the City of New York, before the signing, sealing and delivery of the contract; this amount, or the unencumbered portion thereof, will be returned to the contractor in installments of Ten Thousand Dollars (\$10,000) each on the 2nd days of January, 1918, 1919, 1920, 1921 and 1922. If securities are deposited instead of cash, the equivalent securities shall be returned on said dates.

Each bidder shall deposit with his bid or estimate a set of general plans and specifications describing the equipment and methods which he proposes to employ for receiving, transporting, conveying, handling, storing and treating the garbage and its by-products.

Within thirty (30) days after submission of bids, the contractor shall furnish a complete set of plans, drawings and specifications in triplicate, showing in detail the construction of the proposed building, plant and equipment, and the estimated cost thereof, as well as any other detail which the Commissioner of Street Cleaning may require.

The City will furnish to the Contractor sufficient land, with water frontage, on Riker's Island, East River, New York City, to enable the Contractor to erect, maintain and operate a plant for the disposal of garbage, of a capacity of Two Thousand Eight Hundred (2,800) tons per day, and sufficient land to provide housing accommodations for the employees of the plant.

The Contractor shall maintain and operate the plant, at his own cost and expense, during the period of the contract; and on January 2, 1922, the City will take over the plant and appurtenances from the contractor.

The bidder shall state in his bid or estimate: 1st, the amount which the City will pay for the plant and appurtenances on said date; 2nd, the estimated cost of the plant and appurtenances to be erected or furnished. If the actual cost of the plant and appurtenances be less than the estimated cost as stated in the bid, the amount to be paid by the City for the plant and appurtenances shall be reduced by the amount of said difference. If the actual cost of the plant and appurtenances exceeds the bidder's estimated cost thereof, there shall be no corresponding increase in the purchase price to be paid by the City.

The City will deliver to the contractor, at the waterfront dumps in the Boroughs of Manhattan, Bronx and Brooklyn, all the garbage collected by the carts of the Department of Street Cleaning, from any source in the Boroughs of Manhattan, Bronx and Brooklyn.

All garbage, whether more or less than the quantity stated or indicated in the proposal, shall be received and disposed of by the contractor without any change in the purchase price. The Commissioner of Street Cleaning reserves the right to reject any or all of the bids or estimates.

The contract shall not be executed by the Commissioner of Street Cleaning until it has been authorized by the Board of Estimate and Apportionment and the Board of Aldermen, and assented to by the Comptroller of the City of New York and the necessary funds to carry out its purpose have been appropriated.

Blank forms, envelopes, copies of the contract, including the specifications in the form approved by the Corporation Counsel, and further information may be obtained upon application at the Main Office of the Department of Street Cleaning, Room 1247, Municipal Building, Borough of Manhattan, New York City.

Dated December 20th, 1915.

J. T. FETHERSTON, Commissioner.

See General Instructions to Bidders on last page, last column, of the "City Record."

#### POLICE DEPARTMENT.

##### Owners Wanted for Unclaimed Property.

OWNERS WANTED BY THE PROPERTY Clerk of the Police Department of the City of New York, No. 240 Centre st., for the following property now in custody, without claimants: Automobiles, baby carriages, bags, bicycles, boats, cameras, clothing, furniture, jewelry, junk, machinery, merchandise, metals, optical goods, silverware, tools, trunks, typewriters, umbrellas, etc.; also sums of money feloniously obtained by prisoners, or found abandoned by Patrolmen of this Department.

ARTHUR WOODS, Police Commissioner.

OWNERS WANTED BY THE PROPERTY Clerk of the Police Department of the City of New York—Office, No. 72 Poplar st., Borough of Brooklyn—for the following property, now in custody, without claimants: Boots, rope, iron, lead, male and female clothing, boots, shoes, wine, blankets, diamonds, canned goods, liquors, etc.; also small amount of money taken from prisoners and found by Patrolmen of this Department.

ARTHUR WOODS, Police Commissioner.

#### BOARD MEETINGS.

##### Board of Aldermen.

The Board of Aldermen meets in the Aldermanic Chamber, City Hall, every Tuesday, at 1.30 o'clock p. m.

P. J. SCULLY, City Clerk and Clerk to the Board of Aldermen.

##### Board of Estimate and Apportionment.

The Board of Estimate and Apportionment meets in the Old Council Chamber, Room 16, City Hall, every Friday at 10 o'clock a. m.

JOSEPH HAAG, Secretary.

##### Commissioners of Sinking Fund.

The Commissioners of the Sinking Fund meet in the Meeting Room (Room 16), City Hall, on Wednesday, at 11 a. m., at call of the Mayor.

JOHN KORB, Jr., Secretary.

##### Board of Revision of Assessments.

The Board of Revision of Assessments meets in the Meeting Room (Room 16), City Hall, every Thursday, at 10.30 a. m., upon notice of the Secretary.

JOHN KORB, Jr., Secretary.

##### Board of City Record.

The Board of City Record meets in the City Hall at call of the Mayor.

DAVID FERGUSON, Supervisor, Secretary.

**BELLEVUE AND ALLIED HOSPITALS. DEPARTMENT OF CORRECTION. FIRE DEPARTMENT. DEPARTMENT OF PARKS, BROOKLYN. DEPARTMENT OF PUBLIC CHARITIES. DEPARTMENT OF WATER SUPPLY, GAS AND ELECTRICITY.**

#### Proposals.

SEALED BIDS OR ESTIMATES WILL BE received by Bellevue and Allied Hospitals, Dept. of Correction, Fire Department, Dept. of Parks, Bklyn; Dept. of Public Charities, Dept. of Water Supply, Gas and Electricity, at Room 1230, Municipal Building, Borough of Manhattan, City of New York, until 12 o'clock noon on

THURSDAY, JANUARY 20, 1916.

FOR FURNISHING AND DELIVERING CLOTHING, DRY GOODS AND NOTIONS, ETC.

The time for the performance of the contract is on or before June 30, 1916.

The amount of security required is thirty (30) per cent. of the amount of the bid or estimate. No bid will be considered unless it is accompanied by a deposit. Such deposit shall be in an amount not less than one and one-half (1½) per cent. of the total amount of the bid.

The bidder will state the price per each, doz., gross, yard, piece or other designated unit, by which the bids will be tested. The extensions must be made and footed up, as the bids will be read from the total and awards made to the lowest bidder on each item or class, as stated in the specifications.

Bids must be submitted in duplicate, each in a separate envelope. No bid will be accepted unless this provision is complied with.

Blank forms and further information may be obtained at Room 1230, Municipal Building, Borough of Manhattan.

BOARD OF TRUSTEES, BELLEVUE AND ALLIED HOSPITALS, JOHN W. BRANNAN, M. D., President.

DEPARTMENT OF PUBLIC CHARITIES, JOHN A. KINGSBURY, Commissioner.

DEPARTMENT OF CORRECTION, BURDETTE G. LEWIS, Commissioner.

PARK BOARD, CABOT WARD, President; THOS. W. WHITTLE, RAYMOND V. INGERSOLL, JOHN E. WEISER, Commissioners of Parks.

FIRE DEPARTMENT, ROBERT ADAMSON, Commissioner.

DEPT. OF WATER SUPPLY, GAS AND ELECTRICITY, WILLIAM WILLIAMS, Commissioner.

See General Instructions to Bidders on last page, last column, of the "City Record."

except for the address of the office for receiving and opening bids.

#### BOARD OF ASSESSORS.

##### Completion of Assessments.

PUBLIC NOTICE IS HEREBY GIVEN TO the owner or owners of all houses and lots, improved and unimproved lands affected thereby, that the following proposed assessments have been completed and are lodged in the office of the Board of Assessors for examination by all persons interested, viz:

##### Borough of Manhattan.

4962. Sidewalk Repairs at No. 175 Avenue B, northeast corner East 11th Street.

4963. Sidewalk Repairs at No. 145 Cherry Street.

4964. Sidewalk Repairs at Nos. 147-147½ Cherry Street.

4965. Sidewalk Repairs at No. 116 East 83rd Street.

4966. Sidewalk Repairs at No. 259 West Fourth Street.

4967. Sidewalk Repairs at No. 432 West 54th Street.

4968. Sidewalk Repairs at No. 76 Grand Street.

4969. Sidewalk Repairs at No. 9 Jones Street.

4970. Sidewalk Repairs at No. 185 Lenox Avenue.

4971. Sidewalk Repairs at No. 31 Madison Street.

4972. Sidewalk Repairs at No. 1659 Madison Avenue.

4973. Sidewalk Repairs at No. 94 Monroe Street.

4974. Sidewalk Repairs at No. 113 Mulberry Street.

4975. Sidewalk Repairs at No. 307 East 95th Street.

4976. Sidewalk Repairs at Nos. 309-311 East 95th Street.

4977. Sidewalk Repairs at Nos. 329-335 West 96th Street.

4978. Sidewalk Repairs at No. 411 East 123rd Street.

4979. Sidewalk Repairs at No. 271 West 126th Street, northeast corner Eighth Avenue.

4980. Sidewalk Repairs at No. 245 East 127th Street.

4981. Sidewalk Repairs at No. 1268 Park Avenue.

4982. Sidewalk Repairs at No. 1627 Second Avenue.

4983. Sidewalk Repairs at No. 322 St. Nicholas Avenue.

4984. Sidewalk Repairs at No. 293 East Third Street.

4985. Sidewalk Repairs at No. 583 Third Avenue.

4986. Sidewalk Repairs at No. 320 East 31st Street.

4987. Sidewalk Repairs at No. 142 West 32nd Street.

4988. Sidewalk Repairs at No. 361 Water Street and No. 9 James Slip.

4989. Sidewalk Repairs on the block bounded by St. Nicholas Avenue and Edgecombe Avenue and West 137th Street and West 138th Street.

The above lists affect property in front of which work was done.

##### Borough of The Bronx.

4477. Regulating, grading, curbing, flagging, etc., East 217th Street from White Plains Road to Oakley Street (Ash Avenue). Together with a list of awards for damages caused by a change of grade. Affecting Blocks 4664, 4665, 4675, 4676, 4687, 4688, 4699, 4700 and 4711.

4806. Regulating, grading, curbing, flagging, etc., Van Buren Street from West Farms Road to Morris Park Avenue. Affecting Blocks 4016, 4018, 4019 and 4022.

4808. Regulating, grading, curbing, flagging, etc., Melville (Hancock) Street from West Farms Road to Morris Park Avenue. Affecting Blocks 4019, 4020, 4022 and 4023.

##### Borough of Richmond.

4940. Sewer and appurtenances in Maryland Avenue from Tompkins Avenue to Foxhill Terrace and a sanitary sewer connection from Tompkins Avenue to the upper end of sewer in Maryland Avenue, about 60 feet east of Tompkins Avenue. Affecting Plot 5, Fourth Ward.

##### Borough of Queens.

4571. Regulating, grading, curbing and flagging Crescent Street between Newtown and Flushing Avenues, First Ward. Together with a list of awards for damages caused by a change of grade. Affecting Blocks 56, 83, 121, 122, 136 and 137.

4918. Sewer and appurtenances in DeKalb Avenue from Seneca Avenue to Onderdonk Avenue, Second Ward. Affecting Blocks 2439 and 2440.

4932. Fencing lots on the northerly corner of Fairview Avenue and Bleeker Street and on the westerly corner of Himrod Street and Seneca Avenue, Second Ward. Affecting property in front of which work was done.

4933. Fencing lots on both sides of Greene Avenue between Seneca and Cypress Avenues, Second Ward. Affecting property in front of which work was done.

4934. Paving Harris Avenue from Vernon Avenue to Crescent Street and from Prospect Street to Jackson Avenue, First Ward. Affecting Blocks 116 to 129, 132 to 139, 143 to 146, 161 to 168, 170 and 171.

4941. Repairing Sidewalks in Franklin Street between Van Alst Avenue and Woolsey Street, First Ward. Affecting Blocks 54, 55, 155 and 175.

4942. Paving 11th Avenue from Grand Avenue to Newtown Road, First Ward. Affecting Blocks 182, 183, 190 and 191.

4943. Paving Stephen Street from Wyckoff Avenue to Seneca Avenue, Second Ward. Affecting Blocks 2843, 2844, 2846 and 2847.

4944. Paving 12th Avenue from Grand Avenue to Jamaica Avenue, First Ward. Affecting Blocks 190, 191, 202 and 203.

##### Borough of Brooklyn.

4905. Regulating, grading, curbing and flagging 90th Street from 2nd Avenue to 3rd Avenue. Affecting Blocks 6063 and 6080.

4906. Regulating, grading, curbing and flagging 62nd Street from 13th Avenue to 14th Avenue. Affecting Blocks 5726 and 5733.

4907. Regulating, grading, curbing and flagging 72nd Street from 10th Avenue to 11th Avenue. Affecting Blocks 5903 and 5914.

4922. Regulating, grading, curbing, flagging and paving Stone Avenue from Riverdale Avenue to Newport Street. Affecting Blocks 3606 and 3828.

4928. Paving East 13th Street from Avenue O to Kings Highway. Affecting Blocks 6759, 6760, 6775 and 6776.

4929. Paving 63rd Street from 21st Avenue to Bay Parkway. Affecting Blocks 5536 and 5544.

4950. Curbing, flagging, etc., 67th Street between 3rd and 4th Avenues. Affecting Blocks 5842 and 5850.

4952. Paving East 19th Street from Avenue L to Avenue M. Affecting Blocks 6738 and 6739.

4953. Paving Lincoln Place between Howard and East New York Avenues. Affecting Blocks 1474 and 1476.

4954. Paving 66th Street between 5th and 7th Avenues. Affecting Blocks 5828, 5829, 5844 and 5845.

All persons whose interests are affected by the above named proposed assessments, and who are opposed to the same or either of them, are requested to present their objections, in writing, to the Secretary of the Board of Assessors, Room 809, Municipal Building, New York, on or before Tuesday, February 1, 1916, at 10 a. m., at which time and place the said objections will be heard and testimony received in reference thereto.

ALFRED P. W. SEAMAN, WM. C. ORMOND, JACOB J. LESSER, Board of Assessors.

St. George B. Tucker, Secretary, Room 809, Municipal Building, City of New York, Borough of Manhattan.

December 31, 1915. d31,j12

#### Notice to Present Claims for Damages.

PUBLIC NOTICE IS HEREBY GIVEN TO all persons claiming to have been injured by a change of grade in the regulating and grading of the following named streets to present their claims, in writing, to the Secretary of the Board of Assessors, Room 809, Municipal Building, on or before Thursday, January 13, 1916, at 10 o'clock a. m. Claimants are requested to make their claims for damages upon the blank form prepared by the Board of Assessors, copies of which may be obtained upon application at the above office:

##### Borough of The Bronx.

4939. Haviland Avenue from Tremont Avenue to Castle Hill Avenue.

##### Borough of Queens.

4935. Alburts Avenue from Folk Avenue to Fillmore Avenue, Second Ward.

4936. Chichester Avenue from Van Wyck Avenue to Baker Avenue, Fourth Ward.

4937. Hughes Street from Doscher Avenue to a line 75 feet westerly from Buchman Avenue, Second Ward.

4938. Packard (Grove) Street from Middleberg Avenue to Borden Avenue, First and Second Wards.

4945. Hancock Street from Paynter Avenue to Freeman Avenue, First Ward.

4946. Hopkins Avenue from Grand Avenue to Main Street, First Ward.

4947. South Washington Place from Academy Street to Jackson Avenue, First Ward.

##### Borough of Brooklyn.

4930. Saratoga Avenue from Livonia Avenue to East 98th Street.

4931. East 12th Street from Avenue U to Gravesend Neck Road.

4948. Hemlock Street from Glenmore Avenue to Pitkin Avenue.

4949. Kenmore Place from Avenue G to a line 520 feet southerly therefrom.

4951. Sackman Street from Livonia Avenue to Riverdale Avenue.

4993. Avenue U from Coney Island Avenue to Gravesend Avenue.

4994. East 9th Street from Avenue O to Avenue Q.

4995. First Street from Foster Avenue to 18th Avenue.

4996. 66th Street from 4th Avenue to 5th Avenue.

ALFRED P. W. SEAMAN, WM. C. ORMOND, JACOB J. LESSER, Board of Assessors.

St. George B. Tucker, Secretary, Room 809, Municipal Building, City of New York, Borough of Manhattan.

December 31, 1915. d31,j12

#### DEPARTMENT OF HEALTH.

##### Proposals.

SEALED BIDS OR ESTIMATES WILL BE received by the Board of Health of the Department of Health, Cor. of Centre and Walker sts., Manhattan, until 10.30 o'clock a. m.,

THURSDAY, JANUARY 20, 1916.

FOR FURNISHING ALL THE LABOR AND MATERIALS NECESSARY OR REQUIRED FOR CERTAIN ALTERATIONS AND ADDITIONS, CONSISTING OF GLASS AND METAL GOODS OVER THE EAST AND WEST PORCHES OF THE ISOLATION PAVILION AT THE KINGSTON AVENUE HOSPITAL, KINGSTON AVENUE AND FENIMORE ST., BOROUGH OF BROOKLYN.

The time for the completion of the work and the full performance of the contract will be Sixty (60) consecutive working days.

No Bond will be required with the Bid, but will be required upon awarding of the contract in an amount equal to 50% of the contract.

The bid, however, must be accompanied by a deposit of an amount of not less than 2½ per cent. of the amount of the bid.

Bids will be compared and the contract awarded to the lowest bidder on the entire contract.

Plans may be seen and blank forms for the above work and further information may be obtained at the office of the Chief Clerk of the Department of Health, southwest corner of Centre and Walker sts., Borough of Manhattan, City of New York.

HAVEN EMERSON, M. D., President, Board of Health.

EUGENE W. SCHEFFER, Secretary. j8,20

See General Instructions to Bidders on last page, last column, of the "City Record."

#### MUNICIPAL CIVIL SERVICE COMMISSION.

##### Notice of Examination.

PUBLIC NOTICE IS HEREBY GIVEN THAT applications will be received by the Municipal Civil Service Commission, Municipal Building, Manhattan, New York City, from

THURSDAY, JANUARY 6, 1916, TO THURSDAY, JANUARY 20, 1916,

for the position of

#### MUNICIPAL EXAMINER (PENSIONS).

No applications delivered at the office of the Commission, by mail or otherwise, after 4 P. M. THURSDAY, JANUARY 20, 1916, will be accepted. Application blanks will be mailed upon request, provided a self-addressed stamped envelope or sufficient postage is enclosed to cover the mailing. The Commission will not guarantee the delivery of the same. Postage on applications forwarded by mail must be fully prepaid.

Applicants must be citizens of the United States and residents of the State of New York.

The subjects and weights of the examination are: Experience, 4; 70% required; Duties, 6; 70% required. 70% general average required.

A physical qualifying examination will be given. Applications for this examination must be filed on a special blank, Form C.

Duties: Preparation of first drafts of pension reports based on data supplied by co-operating departments; assisting the head of the department in preparing final reports; constructive work in arranging a file on pension precedents, foreign and domestic; acting as representative of the Commission on Pensions at public hearings.

Requirements: Candidates must present evidence of at least one year's experience in work involving a knowledge of the underlying principles of foreign and domestic pension funds, or other experience tending to qualify them for this work.

There is one vacancy in the Commission on Pensions. The salary is \$1,800 per annum.

Candidates must be at least 21 years of age on the closing date for the receipt of applications.

The term of the eligibility of the list resulting from this examination is fixed at not less than one year nor more than four years.

j6,20 ROBERT W. BELCHER, Secretary.

#### Amended Notice.

PUBLIC NOTICE IS HEREBY GIVEN THAT applications will be received by the Municipal Civil Service Commission, Municipal Building, Manhattan, New York City, from

FRIDAY, DECEMBER 31, 1915, TO SATURDAY, JANUARY 15, 1916,

for the position of

#### CHINESE INTERPRETER.

No applications delivered at the office of the Commission, by mail or otherwise, after 12 M., SATURDAY, JANUARY 15, 1916, will be accepted. Application blanks will be mailed upon request, provided a self-addressed stamped envelope or sufficient postage is enclosed to cover the mailing. The Commission will not guarantee the delivery of same. Postage on applications forwarded by mail must be fully prepaid.

The requirement that applicants must be citizens of the United States and residents of the State of New York is waived for this examination.

Persons who accept appointment must thereafter reside in the State of New York.

The requirement that every application shall bear the certificates of four reputable citizens whose residences or places of business are within the City of New York is waived for applicants for this examination whose previous occupation or employment has been wholly or in part outside the City of New York, and the said certificates will be accepted from persons resident or engaged in business elsewhere.

The subjects and weights of the examination are as follows: Experience, 2; English letter on an assigned subject, 1; Written translation of Chinese documents and correspondence into English, 2; Written translation of English Statute or Regulation into Chinese, 2; Oral test



WEDNESDAY, JANUARY 12, 1916, will be accepted. Application blanks will be mailed upon request, provided a self-addressed stamped envelope or sufficient postage is enclosed to cover the mailing. The Commission will not guarantee the delivery of the same. Postage on applications forwarded by mail must be fully prepaid. Applicants must be citizens of the United States and residents of the State of New York. The subjects and weights of the examination are:

Experience, 4; Technical, 6; 75% required. 70% general average required.

Candidates will be required to be licensed to practice medicine in the State of New York. The license must be submitted at the time of filing the application.

A physical examination will precede the mental. Applications for this examination must be filed on a special blank, Form C, with insert. Candidates failing to pass the physical examination will not be summoned for the written examination.

A vacancy exists at the Branch Workhouse, Riker's Island, Department of Correction. The salary is \$1,200 per annum with maintenance.

Candidates must be at least 21 years of age on the closing date for the receipt of applications. The term of the eligibility of the list resulting from this examination is fixed at not less than one year nor more than four years. d28,j12 ROBERT W. BELCHER, Secretary.

#### PUBLIC SERVICE COMMISSION.

##### Hearing on Form of Contract.

NOTICE IS HEREBY GIVEN THAT A PUBLIC hearing will be held at the office of the Public Service Commission for the First District at No. 154 Nassau Street, Borough of Manhattan, New York City, on the 14th day of January, 1916, at twelve-fifteen o'clock P. M., upon the proposed terms and conditions of a contract for the construction of the 180th Street yard of Route No. 18, a part of the White Plains Road Rapid Transit Railroad.

The said part to be constructed is to be an elevated railroad built chiefly by means of embankments, but partly on steel construction in the Borough of The Bronx, extending over and along city property bounded on the south by East 180th Street, on the west by Bronx Park and on the north and east by the main line of the White Plains Road Rapid Transit Railroad.

Copies of the said contract may be obtained at the office of the said Public Service Commission for one dollar each.

Dated, New York, December 28, 1915. PUBLIC SERVICE COMMISSION FOR THE FIRST DISTRICT, by OSCAR S. STRAUS, Chairman. TRAVIS H. WHITNEY, Secretary. d30,j14

##### Invitation to Contractors.

Part of the Broadway-Fourth Avenue Rapid Transit Railroad.

SEALED BIDS OR PROPOSALS FOR THE construction of Section No. 2-A of Route No. 12, a part of the Broadway-Fourth Avenue Rapid Transit Railroad, will be received by the Public Service Commission for the First District (hereinafter called the "Commission") at the office of the Commission at No. 154 Nassau Street, Borough of Manhattan, New York City, until the 14th day of January, 1916, at twelve fifteen (12:15) o'clock P. M., at which time and place or at a later date to be fixed by the Commission, the proposals will be publicly opened.

The said Section No. 2-A of Route No. 12 is to be a two-track subsurface railroad extending under Flatbush Avenue, in the Borough of Brooklyn, from Prospect Park Plaza to Malbone Street.

The work to be done will include the care and support of surface, subsurface and overhead structures, the maintenance of traffic and the restoration of street surfaces.

The method of construction will be generally by tunneling but partly by excavation from the surface.

The Contractor must within 20 months from the delivery of the contract complete the Railroad and such other work covered by the contract as may be necessary to put the Railroad in condition for operation, and must complete all other work covered by the contract within 24 months from the delivery of the contract.

A fuller description of the work and other requirements, provisions and specifications are given in the Information for Contractors and in the form of contract, contract drawings, bond and Contractor's Proposal, which are to be deemed a part of this Invitation and copies of which may be inspected and purchased at the office of the Commission.

The receipt of bids will be subject to the requirements specified in said Information for Contractors.

New York, December 24, 1915. PUBLIC SERVICE COMMISSION FOR THE FIRST DISTRICT, by OSCAR S. STRAUS, Chairman. TRAVIS H. WHITNEY, Secretary. d29,j14

#### BOROUGH OF MANHATTAN.

##### Proposals.

SEALED BIDS OR ESTIMATES WILL BE received by the President of the Borough of Manhattan, at Room 2032, Municipal Building, Manhattan, until 2 o'clock p. m., on

MONDAY, JANUARY 10, 1916.

FOR ALL OF THE LABOR AND MATERIALS REQUIRED FOR THE CONSTRUCTION OF A PUBLIC MARKET UNDER THE THIRD AVENUE BRIDGE, 180TH STREET AND THIRD AVENUE, BOROUGH OF MANHATTAN.

The time allowed for the completion of the work will be Forty (40) consecutive calendar working days.

The amount of security required will be Two thousand (\$2,000) Dollars, and the amount of deposit accompanying the bid shall be five (5) per cent. of the amount of security.

The bidder will state one aggregate price for the whole work described and specified, as the contract is entire and for a complete job.

The bids will be compared and the contract awarded at a lump or aggregate sum to the lowest bidder.

Blank forms, specifications and plans may be obtained at the office of the Auditor, offices of the Commissioner of Public Works, Room 2141, Municipal Building, Borough of Manhattan.

MARCUS M. MARKS, President.

City of New York, Dec. 29th, 1915. d29,j10  
See General Instructions to Bidders on last page, last column, of the "City Record."

SEALED BIDS OR ESTIMATES WILL BE received by the President of the Borough of Manhattan, at Room 2032, Municipal Building, until 2 o'clock p. m., on

MONDAY, JANUARY 10, 1916.

FOR FURNISHING AND DELIVERING 400 CASES OF SECOND GRADE TOILET PAPER.

Deliveries to be made in 100-case lots, as required, to the storeroom, County Court House, Chambers st., Borough of Manhattan.

The time allowed for the completion of the contract will be on or before Sept. 1, 1916.

The amount of security required for the performance of the contract shall be thirty (30) per cent. of the total amount for which the contract is awarded. The deposit required shall be in an amount of not less than one and one-half (1½) per cent. of the total amount of the bid.

The bidder will state the price of each item or article contained in the specifications or schedules herein contained or hereto annexed, per foot, yard, or other unit of measure or article, by which the bids will be tested. The extensions must be made and footed up.

The bids will be compared and the contract awarded at a lump or aggregate sum to the lowest bidder.

Blank forms, specifications and plans may be obtained at the office of the Auditor, offices of the Commissioner of Public Works, Room No. 2141, Municipal Building, Borough of Manhattan.

MARCUS M. MARKS, President.

City of New York, Dec. 29th, 1915. d29,j10  
See General Instructions to Bidders on last page, last column, of the "City Record."

#### FIRE DEPARTMENT.

##### Proposals.

SEALED BIDS OR ESTIMATES WILL BE received by the Fire Commissioner at his office, eleventh floor, Municipal Building, Manhattan, until 10:30 o'clock a. m., on

SATURDAY, JANUARY 15, 1916.

NO. 1. FOR FURNISHING AND DELIVERING TWO (2) SELF-PROPELLED GASOLINE PUMPING ENGINES.

The time for the delivery of the articles, material and supplies and the performance of the contract is by one hundred and fifty (150) calendar days.

The amount of security required is fifty per cent. (50%) of the amount of the bid or estimate.

The bidder will state the price of each item or article contained in the specifications or schedules herein contained or hereto annexed, per engine, or other unit of measure, by which the bids will be tested. The extension must be made and footed up, as the bids will be read from the total and award made to the lowest bidder.

Bids for supplies must be submitted in duplicate.

Delivery will be required to be made at the time and in the manner and in such quantities as may be directed.

Blank forms and further information may be obtained at the office of the Fire Department, eleventh floor, Municipal Building, Manhattan.

ROBERT ADAMSON, Fire Commissioner. d29,j15  
See General Instructions to Bidders on last page, last column, of the "City Record."

FIRE DEPARTMENT, DEPARTMENT OF STREET CLEANING, DEPARTMENT OF BRIDGES, ARMORY BOARD, DEPARTMENT OF WATER SUPPLY, GAS AND ELECTRICITY, BELLEVUE AND ALLIED HOSPITALS, DEPARTMENT OF PUBLIC CHARITIES, DEPARTMENT OF CORRECTION AND DEPARTMENT OF PARKS, MANHATTAN AND RICHMOND.

##### Proposals.

SEALED BIDS OR ESTIMATES WILL BE received by Fire Department, Department of Street Cleaning, Department of Bridges, Armory Board, Department of Water Supply, Gas and Electricity, Bellevue and Allied Hospitals, Department of Public Charities, Department of Correction and Richmond, at Room 1230, Municipal Building, Borough of Manhattan, City of New York, until 12 o'clock noon on

FRIDAY, JANUARY 14, 1916.

FOR FURNISHING AND DELIVERING COAL.

The time for the performance of the contract is on or before April 30, 1916.

The amount of security required is thirty (30) per cent. of the amount of the bid or estimate. No bid will be considered unless it is accompanied by a deposit. Such deposit shall be in an amount not less than one and one-half (1½) per cent. of the total amount of the bid.

The bidder will state the price per gross ton, or other designated unit, by which the bids will be tested. The extensions must be made and footed up, as the bids will be read from the total and awards made to the lowest bidder on each item or class in each zone, as stated in the specifications.

Bids must be submitted in duplicate, each in a separate envelope. No bid will be accepted unless this provision is complied with.

Blank forms and further information may be obtained at Room 1230, Municipal Building, Borough of Manhattan.

ARMORY BOARD, JOHN PURROY MITCHELL, Mayor; WM. A. PRENDERGAST, Comptroller; GEO. MCANENY, President, Board of Aldermen; GEO. R. DYER, Brig. Gen., 1st Brig.; JOHN C. EDDY, Brig. Gen., 2nd Brig.; R. P. FORSHAW, Commodore, Naval Militia, N. Y.; LAWSON PURDY, Pres., Dept. of Taxes and Assessments.

BOARD OF TRUSTEES, BELLEVUE AND ALLIED HOSPITALS, JOHN W. BRANNAN, M. D. President.

DEPT. OF BRIDGES, F. J. H. KRACKE, Commissioner.

DEPT. OF CORRECTION, BURDETTE G. LEWIS, Commissioner.

FIRE DEPT., ROBERT ADAMSON, Commissioner.

PARK BOARD, CABOT WARD, President; THOS. W. WHITTLE, RAYMOND V. INGERSOLL, JOHN E. WEIER, Commissioners of Parks.

DEPT. OF PUBLIC CHARITIES, JOHN A. KINGSBURY, Commissioner.

DEPARTMENT OF STREET CLEANING, JOHN T. FETHERSTON, Commissioner.

DEPT. OF WATER SUPPLY, GAS AND ELECTRICITY, WILLIAM WILLIAMS, Commissioner. j3,14

See General Instructions to Bidders on last page, last column, of the "City Record," except for the address of the office for receiving and opening bids.

#### DEPARTMENT OF EDUCATION.

##### Proposals.

SEALED BIDS OR ESTIMATES WILL BE received by the Superintendent of School Supplies at the office of the Department of Education, Park Ave. and 59th st., Manhattan, until 11 a. m., on

WEDNESDAY, JANUARY 19, 1916.

FOR FURNISHING AND OPERATING STAGES OR OTHER CONVEYANCES TO CONVEY PUPILS TO AND FROM THE SCHOOLS OF THE CITY OF NEW YORK IN THE BOROUGH OF THE BRONX AND QUEENS.

The time for the performance of the contract is prior to December 31, 1916.

The amount of security required for the faithful performance of the contract is thirty (30%) per cent. of the amount of the contract.

The bidder may quote on conveyance other than by stage. If by stage, the price per stage per day must be quoted. If by motor vehicle, the price per vehicle per day must be quoted and the type of vehicle stated. If by trolley or other conveyance, the price per pupil per day and the manner in which it is intended to convey the pupils must be stated. If it is intended to convey by special car over a particular route, the price per special car per day must be stated, and such other information must be furnished as will enable the Committee on Supplies to reach a proper determination.

In the event of a school or schools being closed the contract shall be terminated as to that school or schools.

Contract will be awarded to the lowest bidder.

The Board of Education reserves the right to award the contract as a whole for the Boroughs of The Bronx and Queens, or to award it separately for the Borough of The Bronx or Queens, or item by item, if deemed to be for the best interest of the City.

Bids must be submitted in duplicate, each in a separate envelope.

Blank forms and further information may be obtained at the office of the Superintendent of School Supplies, Board of Education, Borough of Manhattan, southwest corner of Park Ave. and 59th st.

PATRICK JONES, Superintendent of School Supplies. j7,19  
Dated, Jan. 7, 1916. See General Instructions to Bidders on last page, last column, of the "City Record."

SEALED BIDS OR ESTIMATES WILL BE received by the Superintendent of School Supplies at the office of the Department of Education, Park Ave. and 59th st., Manhattan, until 11 a. m., on

TUESDAY, JANUARY 18, 1916.

FOR FURNISHING AND DELIVERING GASOLINE FOR MOTOR VEHICLES IN THE BOROUGH OF MANHATTAN, BROOKLYN AND QUEENS DURING THE MONTHS OF JANUARY, FEBRUARY, MARCH, APRIL, MAY AND JUNE, 1916.

The time for the delivery of the articles, materials and supplies and the performance of the contract is by or before June 30, 1916.

The amount of security required for the faithful performance of the contract is thirty (30%) per cent. of the amount of the contract.

The bidder will state the price of each item or article contained in the specifications or schedules herein contained or hereto annexed, per gallon, by which the bids will be tested.

Contract will be awarded to the lowest bidder on each item.

Bids must be submitted in duplicate, each in a separate envelope.

Blank forms and further information may be obtained at the office of the Superintendent of School Supplies, southwest corner of Park Ave. and 59th st., Borough of Manhattan.

PATRICK JONES, Superintendent of School Supplies. j6,18  
Dated January 6, 1916. See General Instructions to Bidders on last page, last column, of the "City Record."

SEALED BIDS OR ESTIMATES WILL BE received by the Superintendent of School Buildings at the office of the Department of Education, Park Avenue and 59th Street, Manhattan, until four o'clock P. M., on

MONDAY, JANUARY 17, 1916.

Borough of Brooklyn.

FOR INSTALLING ELECTRIC LIGHT EQUIPMENT IN THE FRAME BUILDINGS OF ERASMUS HALL HIGH SCHOOL, ON FLATBUSH AVENUE, NEAR CHURCH AVENUE, BOROUGH OF BROOKLYN.

The time allowed to complete the whole work will be Thirty (30) working days, as provided in the contract.

The amount of security required is Twelve Hundred Dollars (\$1,200).

The deposit accompanying bid shall be five per centum of the amount of security.

The bids will be compared and the contract will be awarded in a lump sum to the lowest bidder.

Blank forms, plans and specifications may be obtained or seen at the office of the Superintendent, at Estimating Room, 9th floor, Hall of the Board of Education, Park Avenue and 59th Street, Borough of Manhattan, and also at Branch Office, 131 Livingston Street, Borough of Brooklyn.

C. B. J. SNYDER, Superintendent of School Buildings. j5,17  
Dated, JANUARY 5, 1915. See General Instructions to Bidders on last page, last column, of the "City Record."

SEALED BIDS OR ESTIMATES WILL BE received by the Superintendent of School Supplies at the office of the Department of Education, Park Ave. and 59th st., Manhattan, until 11 a. m., on

FRIDAY, JANUARY 14, 1916.

FOR PRINTING AND FOR FURNISHING AND DELIVERING STATIONERY AND PRINTED SUPPLIES FOR THE BOARD OF EDUCATION OF THE CITY OF NEW YORK FOR THE YEAR ENDING DECEMBER 31, 1916.

The time for the delivery of the articles, materials and supplies and the performance of the contract is by or before December 31, 1916.

The amount of security required is thirty (30%) per cent. of the amount of the contract.

The bidder will state the price of each item or article contained in the specifications or schedules herein contained or hereto annexed, by which the bids will be tested. The Board of Education reserves the right to award the contract as a whole for the Board of Education, or schedules, or item by item, if deemed for the best interest of the City.

Delivery will be required to be made at the time and in the manner and in such quantities as may be directed.

Bids must be submitted in duplicate, each in a separate envelope.

Blank forms and further information may be obtained at the office of the Superintendent of School Supplies, southwest corner of Park Avenue and 59th Street, Borough of Manhattan.

PATRICK JONES, Superintendent of School Supplies. j3,14  
Dated January 3, 1916. See General Instructions to Bidders on last page, last column, of the "City Record."

SEALED BIDS OR ESTIMATES WILL BE received by the Superintendent of School Buildings at the office of the Department of Education, Park Avenue and 59th Street, Borough of Manhattan, until three o'clock P. M., on

MONDAY, JANUARY 10, 1916.

NO. 1.—FOR ITEM 1. GENERAL CONSTRUCTION; ALSO ITEM 2. PLUMBING AND DRAINAGE OF NEW PUBLIC SCHOOL 16, ON THE NORTHERLY SIDE OF WILSON STREET, 80 FEET EASTERLY FROM BEDFORD AVENUE, BOROUGH OF BROOKLYN.

The time allowed to complete the whole work on each item will be Two Hundred (200) working days, as provided in the contract.

The amount of security required is as follows: Item 1. \$30,000; Item 2. \$4,000.

The deposit accompanying bid on each item shall be five per centum of the amount of security.

A separate proposal must be submitted for each item and award will be made thereon.

NO. 2.—FOR FURNITURE, ETC., ITEM 4. GYMNASIUM APPARATUS, AND ITEM 5. STEEL CABINETS FOR GYMNASIUM APPARATUS, FOR ADDITION TO PUBLIC SCHOOL 36, ON STAGG AND TEN EYCK STREETS, BETWEEN BUSHWICK AVENUE AND WATERBURY STREET, BOROUGH OF BROOKLYN.

The time allowed to complete the whole work will be thirty (30) working days, as provided in the contract.

The amount of security required is as follows: Item 4. \$200; Item 5. \$100.

The deposit accompanying bid on each item shall be five per centum of the amount of security.

A separate proposal must be submitted for each item and award will be made thereon.

On Nos. 1 and 2, the bidders must state the price of each item, by which the bids will be tested.

Blank forms, plans and specifications may be obtained or seen at the office of the Superintendent, at Estimating Room, 9th floor, Hall of the Board of Education, Park Avenue and 59th Street, Borough of Manhattan, and also at Branch Office, No. 131 Livingston Street, Borough of Brooklyn.

C. B. J. SNYDER, Superintendent of School Buildings. d28,j10  
Dated, December 28, 1915. See General Instructions to Bidders on last page, last column, of the "City Record."

SEALED BIDS OR ESTIMATES WILL BE received by the Superintendent of School Buildings at the office of the Department of Education, Park Avenue and 59th Street, Manhattan, until three o'clock P. M., on

MONDAY, JANUARY 10, 1916.

Borough of Queens.

NO. 3.—FOR FURNITURE, ETC. (ITEM 4. GYMNASIUM APPARATUS, AND ITEM 5. STEEL CABINETS FOR GYMNASIUM APPARATUS), FOR NEW PUBLIC SCHOOL 41, ON THE NORTHEASTERLY CORNER OF CROCHERON AND FRANKLIN AVENUES, BAYSIDE, BOROUGH OF QUEENS.

The time allowed to complete the whole work will be Thirty (30) working days, as provided in the contract.

The amount of security required is as follows: Item 4. \$100; Item 5. \$100.

The deposit accompanying bid on each item shall be five per centum of the amount of security.

A separate proposal must be submitted for each item and award will be made thereon.

On No. 3, the bidders must state the price of each item, by which the bids will be tested.

Blank forms, plans and specifications may be obtained or seen at the office of the Superintendent, at Estimating Room, 9th floor, Hall of the Board of Education, Park Avenue and 59th Street, Borough of Manhattan, and also at 69 Broadway, Flushing, Borough of Queens.

C. B. J. SNYDER, Superintendent of School Buildings. d28,j10  
Dated, December 28, 1915. See General Instructions to Bidders on last page, last column, of the "City Record."

ARMORY BOARD, BELLEVUE AND ALLIED HOSPITALS, AND DEPARTMENTS OF BRIDGES, CORRECTION, DOCKS AND FERRIES, FIRE, PARKS, MANHATTAN AND RICHMOND; PARKS, BRONX; PARKS, BROOKLYN; PUBLIC CHARITIES, AND WATER SUPPLY, GAS AND ELECTRICITY.

##### Proposals.

SEALED BIDS OR ESTIMATES WILL BE received by Armory Board, Bellevue and Allied Hospitals, and Depts. of Bridges, Correction, Docks and Ferries, Fire, Parks, Manh. and Rich., Parks, Bronx; Parks, B'lyn; Public Charities and Water Supply, Gas and Electricity, at Room 1230, Municipal Building, Borough of Manhattan, City of New York, until 12 o'clock noon on

FRIDAY, JANUARY 14, 1916.

FOR FURNISHING AND DELIVERING COAL.

The time for the performance of the contract is during the period from April 1, 1916, to Nov. 30, 1916.

The amount of security required is thirty (30) per cent. of the amount of the bid or estimate.

No bid will be considered unless it is accompanied by a deposit. Such deposit shall be in an amount not less than one and one-half (1½) per cent. of the total amount of the bid.

The bidder will state the price per gross ton, or other designated unit, by which the bids will be tested. The extensions must be made and footed up, as the bids will be read from the total and awards made to the lowest bidder on each item or class in each zone, as stated in the specifications.

Bids must be submitted in duplicate, each in a separate envelope. No bid will be accepted unless this provision is complied with.

Blank forms and further information may be obtained at Room 1230, Municipal Building, Borough of Manhattan.

ARMORY BOARD, JOHN PURROY MITCHELL, Mayor; WM. A. PRENDERGAST, Comptroller; GEO. MCANENY, President, Board of Aldermen; GEO. R. DYER, Brig. Gen., 1st Brig.; JOHN C. EDDY, Brig. Gen., 2nd Brig.; R. P. FORSHAW, Commodore, Naval Militia, N. Y.; LAWSON PURDY, Pres., Dept. of Taxes and Assessments.

BOARD OF TRUSTEES, BELLEVUE AND ALLIED HOSPITALS, JOHN W. BRANNAN, M. D. President.

DEPT. OF BRIDGES, F. J. H. KRACKE, Commissioner.

DEPT. OF CORRECTION, BURDETTE G. LEWIS, Commissioner.

DEPT. OF DOCKS AND FERRIES, R. A. C. SMITH, Commissioner.

FIRE DEPARTMENT, ROBERT ADAMSON, Commissioner.

PARK BOARD, CABOT WARD, President; THOS. W. WHITTLE, RAYMOND V. INGERSOLL, JOHN E. WEIER, Commissioners of Parks.

DEPT. OF PUBLIC CHARITIES, JOHN A. KINGSBURY, Commissioner.

DEPT. OF WATER SUPPLY, GAS AND ELECTRICITY, WILLIAM WILLIAMS, Commissioner. j3,14

See General Instructions to Bidders on last page, last column, of the "City Record," except for the address of the office for receiving and opening bids.

#### BOROUGH OF THE BRONX.

##### Auction Sale.

NOTICE OF SALE AT PUBLIC AUCTION, under the direction of Douglas Mathewson, President, Borough of The Bronx, on

MONDAY, JANUARY 17, 1916,

at 11 a. m., at the Stable of the Bureau of Sewers and Highways—Maintenance, 181st Street and Webster Avenue.

Lot No. 1.—Pile of scrap rubber hose,



tool box, 1 stepladder, 1 folding baby carriage, 1 box carbons, 1 electric light fixture.  
 Lot 3—1 large electric sign.  
 Lot 4—Encumbrance lot, consisting of: 9 doors, 18 window sash, 1 clothes closet, 1 iron sink, 1 coal and ice sign, 1 square iron street sign, 2 milk cans.  
 Lot 5—Household effects, consisting of: 1 small folding table, 1 ironing board, 1 hat box with two ladies' hats, 1 grip, 1 bread box, 1 bundle, 3 trunks, 1 bbl. (miscellaneous), 2 baskets (miscellaneous) steel axes, 1 grub axe, 10 hatchets, 4 tape measures, 2 chisel points, 1 Belgian rammer, 1 3/4" reducer, 6 sickles, 11 rock wedges.  
 Lot 12—1 pile scrap iron (about 4 tons).  
 Lot 13—13 old water monitors.  
 Lot 14—About 1,500 lb. auto shoes, about 125 lb. auto tubes.  
 Lot 15—6 huggies.  
 Lot 16—1 lot old summer blankets, 1 lot old stable blankets, 1 lot old harness.  
 Lot 17—1 auto locomobile runabout, 18-20 H. P.  
 Lot 18—1 auto trunk, 2 pair auto brass side lamps, 1 auto tail lamp.  
 Lot 19—1 pile rubber hose and pipe, 64 pair rubber boots, hose, 2 1/2", 76 feet, (2 1/2") suction, 10 ft. 3/4" hose, 44 ft.  
 Lot 20—10 steel axes, 1 grub axe, 10 hatch saw blades, 259 3/4" iron couplings, 1 2" coupling, 6 gal. oil cans, 2 No. 3 pipe cutters, 7 files, various sizes, 1 mason hammer, 3 grab hooks, 2 hydrant keys, 6 padlocks, 16 galv. iron pails, 3 picks, 24 pcs. 3/4" iron pipe, 7 stone wedges, 2 auto wheel sprockets, 5 50" tape lines, 2 pulley rings, 132 lengths 1" manilla rope, 1 Sullion wrench.  
 Lot 21—3 iron sewer carts.  
 Lot 22—1 pile scrap iron.

**TERMS OF SALE.**  
 All property shall be sold "as is." Cash payment or bankable funds at the time and place of sale, and the removal of the materials within 48 hours from the date of sale. If the purchaser or purchasers do not comply with the above conditions of removal they shall forfeit his or their purchase money and the ownership of the articles purchased, which will thereafter be resold for the benefit of the City.  
 The City will not be liable for any loss or damage to property sold between the time of sale and time of removal.  
 And the President of the Borough of The Bronx reserves the right on the day of sale to withdraw from the sale any of the articles and materials or reject all bids.  
 J. L. DOUGLAS MATHEWSON, President.

## DEPARTMENT OF DOCKS AND FERRIES.

### Auction Sale.

**THE DEPARTMENT OF DOCKS AND FERRIES, Pier A, North River, Borough of Manhattan, City of New York, on**  
**TUESDAY, JANUARY 18, 1916,**  
 Commencing at 10:00 A. M., at Pier A, North River, Borough of Manhattan, will sell at public auction to the highest bidder, the floating plant and equipment described below, situated in the yards of the Department of Docks and Ferries, at the foot of West 57th Street, North River, and at the foot of East 24th Street, East River, Borough of Manhattan.  
 Lot No. 1. LAUNCH "BRONX," built in 1899. Length 49' 8". Breadth 8'. Depth 5'. Draught 3' 6". Hull, wood, with cabin, engine and boiler room and pilot house. Hand steering gear. Vertical triple expansion condensing engine. Keel condenser. Size of engine 4 1/2" x 6" x 8" stroke. Boiler No. 261, type "D" Seabury Water Tubular, 4'-10" long, built in 1908, for a working pressure of 200 lbs. above the atmosphere. Also 1 spare boiler of the same size, in good condition, to be included with the boat. This boiler is located at the West 57th Street Yard. Boiler feed pumps (2) 3" x 1 1/4" x 3". Air pump (1) 3 1/2" x 4 1/2" x 4". The launch was last inspected July 30th, 1914. The certificate of inspection expired July 30th, 1915.  
 Lot No. 2. LAUNCH "QUEENS," built in 1901. Length 32' 5". Breadth 8' 4". Draught 3' 1". Hull—wood, with cabin, engine and boiler room and pilot house. Hand steering gear. Vertical compound condensing engine (size 4'-8" x 6" stroke). Boiler No. 161, type "D" Seabury Water Tubular, built in 1901. Also one spare incomplete boiler, to be included with the boat and located at West 57th Street Yard. Boiler feed pumps (2)—3" x 1 1/4" x 3". Air pump (1)—3 1/2" x 4 1/2" x 4". The launch was last inspected June 14th, 1914. Certificate of inspection expired June 14th, 1915.  
 Lot No. 3. LAUNCH "A" is of 26 gross tons and was built in 1907 by the Gas Engine & Power Company and Charles L. Seabury & Co., many, Morris Heights, New York City. Length over all, 60 feet; breadth of beam, moulded (at deck), 11 1/2 feet; extreme draft, 4 1/2 feet. She was last inspected August 15th, 1914; certificate of inspection expired August 15th, 1915. Built of well seasoned wood throughout, all fastenings are of copper, screws are brass, and metal fittings are made of composition. Keelson keel covering plate, keel stern post and stem are made of white oak. Rudder shoe and frame is made of manganese bronze. Boiler and engine keelson are made of white oak, hewn to sheer side curve of boat; all bilge stringers are made of white oak, 3 inches thick and 4 inches in width. Garboard and sheer strakes are made of white oak 1 1/2 inches thick. All outside planking is yellow pine 1 3/4" thick; deck beams white oak 3" x 4" and 1 1/2" x 3". Deck planking is white pine 2" x 1 1/2" with nibbing strakes 4" wide. Plank sheer is white oak 8" wide amidships, tapered fore and aft, and 1 1/2" thick. Frames are of white oak spaced 12" apart, sided and moulded 3" at keel and 2" at head. Fender guards are white oak 4" x 4" on level with plank sheer and extend all around the boat and covered with fender iron.  
 Stern bearing passes through shaft log and is fitted with composition casting. The stern tube stuffing box is made of composition, lined with white metal and held in position by brass bolts and nuts. Pitts are made of white oak 7" x 7", and fitted with a brass pin 1 1/2" diameter. Provided with (4) bulkheads: a stuffing box is fitted on main shaft at bulkhead just aft of engine. The fresh water tanks have a capacity of about 600 gallons. The boat is provided with a hand steering gear, wheel 36 inches in diameter over spokes, with hardwood rim and cast composition drum grooved for 3/4" phosphor bronze steering cable. The deck is fitted to carry a 12-foot metallic liftoat to meet the requirements of the United States Local Inspectors. The hull is copper sheathed throughout from the keel to about 12 inches above the water line. The deck

house is about 35 1/2 feet long with sides parallel to sides of launch; the front is circular. Pilot house is located in forward part of deck house, extending from side to side and 10'-3" fore and aft. Head room of pilot house is 6 1/2 feet to under side of carlins. The after cabin is located aft of the engine room, extending full width of cabin trunk and about 7'-9" fore and aft and is reached by a companionway in after end with a mahogany ladder.  
 Is fitted with a fore and aft compound vertical condensing engine, specially designed for continuous hard duty; cranks are set at 90 degrees each; rated 60 to 70 horse power. Cylinders are 6 and 12 inches in diameter, with a common stroke of pistons of 9 inches. High pressure cylinder is fitted with a valve of the piston type and low pressure cylinder is fitted with a slide valve and operated by link motion. Piston rods and valve stems are provided with metallic packing. Crank shaft is of forged steel 2 1/4" in diameter on journals, with crank pins 2 3/4" in diameter by 4 inches long. Provided with a surface condenser, air pump, circulating engine and hot well; the surface condenser is 19 1/4" outside diameter, 2'-6" long outside of tube sheets. Shell of condenser is made of Tobin bronze with cast bronze tube sheets and heads, containing about 130 square feet of cooling surface. Hot well is made of copper with four subdivisions and filtering trays. Equipped with one Seabury safety water tube boiler 68" in length, 68" in width and 72" in height, from bottom of ash pan to top of casing at center, and fitted with double smoke stack, built for a safe working pressure of 250 pounds per square inch, and containing 16 1/2 square feet of grate surface and about 580 square feet of heating surface. Tail shaft is made of rolled phosphor bronze, 3" in diameter. Thrust shaft is made of hammered steel 3" in diameter, with thrust collars turned out of the solid, 5 1/2" in diameter, and is provided with a steady bearing between thrust bearing and stern tube stuffing box, mounted and secured to a thrust bearing sole plate. Propeller wheel is 42" with 54" of pitch and made of cast iron. The thrust bearing is made of cast iron, adjustable, mounted on a cast iron sole plate; thrust faces are lined with Parson's white brass, 3-16" thick, properly grooved for the circulation of oil.  
 All piping and fittings conform to the requirements of the United States Local Steamboat Inspectors, all fittings for steam and feed pipes are of "extra heavy pattern" for 250 pounds working pressure. Has an equipment of running and side lights, lanterns, rubber hose, cushions, fire extinguisher, shovels, oars, life preservers, rope, fire buckets, fire tools, a box of brass fittings, copper tank, and one new spare propeller wheel. The launch was run into by the Steamer "Kensel" and sunk on May 16th, 1915, in the Hudson River, off 83rd Street, and raised on May 23rd, 1915.  
 The launch may be inspected at the foot of West 57th Street, North River, Borough of Manhattan, on any week day between 9 A. M. and 4 P. M., or on Saturdays between 9 A. M. and 11 A. M.

Lot No. 4. STEAM TUG "RICHMOND," built in Buffalo, N. Y., and launched 1891. Length over all 98 feet. Length between perpendiculars, 88 feet. Beam moulded, 18 feet. Depth of sides, at frame No. 31, 10'-7". Load draught 11'-6". Tonnage, gross 99, net 49. Hull is of steel, 3/4" plating, with 4 thwartship watertight bulkheads and wooden house. Frames 2 1/2" x 2 1/2" x 3/4". Deck beams 7" bulb angles. Decking is 2" yellow pine. Has fore and aft water tanks, 1,200 gallons capacity each. Engine and fire room below deck. Capacity of coal bunkers, 18 gross tons. Crew's quarters forward. Upper engine room and operating platform amidship. Cabin aft of engine room. Forepeak used as chain locker.  
 Engine, one condensing 3 cylinder triple expansion, 12"-19"-31" by 20" stroke arranged so that it can be worked non-condensing. I. H. P. 475. Speed per hour 12 knots. Crank shaft 6 1/2" diameter, tail shaft 6 1/2" diameter, propeller (sectional) 7'-6" diameter, 11 ft. pitch, area 24.4 square feet. One surface condenser, one centrifugal circulating pump 8" suction, one vertical circulating pump engine 5" x 4", one steam steering engine.  
 One Babcock & Wilcox tubular water boiler, diameter of steam drum 42" x 11", 6" long; working pressure 200 pounds steam; gauge pressure. Boiler has forced draft system which is very seldom used; steaming of boiler excellent. One furnace with 3 fire doors. Grate surface, 45 square feet. Heating surface 1,804 square feet.  
 Nozzles for hose connections, 3. One fire and bilge pump. Capacity 68 gallons per minute. Air pump, horizontal, practically new, carries 27" to 28" vacuum. Two feed pumps.  
 Spare parts. 5 propeller blades, template and pattern.  
 NOTE: 65% of hull and frames were rebuilt four years ago. The entire house, including pilot house and cabin, was rebuilt in 1912. Was last inspected June 15th, 1915, by United States Local Inspectors, with full equipment as required by law. Certificate of inspection expires Nov. 14th, 1916.  
 Lot No. 5. PILE DRIVER NO. 5. Built in 1892. Size of scow 46' x 23' x 5'-6". Height of ways 60 feet. Weight of hammer 3,300 pounds. Boiler U. T. 42" diam. x 7'-3" high. Engine—Horizontal, double cylinder 8 1/4" x 10". Double drum (fall 54 feet).  
 Lot No. 6. PILE DRIVER NO. 6. Built in 1892. Size of scow 42'-7" x 20'-6" x 4'-8". Height of ways 60 feet. Weight of hammer 3,000 pounds. Boiler U. T. 36" diam. x 9'-0" high. Engine—Horizontal, double cylinder 6" by 12". Double drum (fall 54 feet).  
 Lot No. 7. PILE DRIVER NO. 7. Size of scow 42'-9" x 20'-6" x 4'. Height of ways 50 feet. Weight of hammer 2,000 pounds. Boiler U. T. 36" diam. x 9'-0" high. Engine—Horizontal, double cylinder 6" x 12". Single drum (fall 44 feet).  
 Lot No. 8. PILE DRIVER NO. 12. Built in 1890. Size of scow 45' x 22' x 5'. Height of ways 60 feet. Weight of hammer 3,300 pounds. Boiler U. T. 42" diam. x 9'-0" high. Engine—Horizontal, double cylinder 8 1/4" x 10". Double drum (fall 54 feet).  
 Lot No. 9. PILE DRIVER NO. 16. Built in 1893. Size of scow 45' x 22' x 5'. Height of ways 60 feet. Weight of hammer 3,300 pounds. Boiler U. T. 42" diam. x 9'-0" high. Engine—Horizontal, double cylinder 8 1/4" x 10". Double drum (fall 54 feet).  
 Lot No. 10. PILE DRIVER NO. 18. Built in 1899. Size of scow 45' x 22' x 5'. Height of ways 60 feet. Weight of hammer 3,300 pounds. Boiler U. T. 42" diam. x 9'-0" high. Engine—Horizontal, double cylinder 6" x 12". Double drum (fall 54 feet).  
 Lot No. 11. DIVERS' SCOW "C." Built in 1905. Size of scow 34' x 17' x 3'-6". Size of house 14'-3" x 12' x 7'-2" high.  
 Lot No. 12. DIVERS' SCOW "S." Built in 1891. Size of scow 34' x 17' x 3'-6". Size of house 14'-3" x 12' x 3'-6".  
 Lot No. 13. YAWL BOAT No. 1.  
 Lot No. 14. YAWL BOAT No. 7.  
 Lot No. 15. YAWL BOAT No. 14.  
 Lot No. 16. YAWL BOAT No. 20.  
 Lot No. 17. YAWL BOAT No. 24.  
 Lot No. 18. YAWL BOAT No. 34.

**TERMS OF SALE.**  
 Each lot number will be sold "as is" separately to the highest bidder on each lot number, for a sum in gross.  
 The description herein contained is believed to be correct, but the Commissioner of Docks

will not make any allowance from the purchase money for any inaccuracies, and bidders must satisfy themselves as to the correctness of the description when making their bids.

Successful bidders must make payment in cash or certified check drawn to the order of Department of Docks & Ferries at the time and place of the sale, as follows: On bids of \$500 or less, in full; on bids in excess of \$500, deposit of 50% will be required at time of sale.

In the event of acceptance of bid by the Commissioner of Docks, the balance of the purchase money on lots where payment is not made in full at time of sale, must be paid at the office of the Commissioner of Docks at Pier "A," foot of Battery Place, North River, Borough of Manhattan, at or before noon on January 24, 1916, and the successful bidder on each lot shall remove the property covered by the lot at or before noon on February 23, 1916. An order will be given to the successful bidder by the Commissioner of Docks on the day of final payment for the material as herein detailed, and he will execute the necessary bill of sale, such bill of sale to be prepared by and at the expense of the successful bidder, subject to approval by the Corporation Counsel as to form.

The bidding will be kept open after the highest bid is received, subject to action by the Commissioner of Docks. The Commissioner of Docks reserves the right until 12 o'clock noon on January 21, 1916, to reject any or all bids received, if in his opinion he deems it to be for the best interests of the City to so reject the bids.

If the successful bidder fails or refuses to pay the balance of the purchase money, or fails or refuses to remove the material as herein provided for, the deposit submitted at the time and place of sale, and any other money paid by him will be forfeited as liquidated damages and the successful bidder shall also forfeit any claim to any ownership in the material; and in such event the City reserves the right to resell, the proceeds of any such resale to be the property of the City of New York.

These lots are all located at the department yard at East 24th Street, East River, Borough of Manhattan, with the exception of Lot 3 and the spare boilers for lots numbered 1 and 2, which are located at the department yard at West 57th Street, North River, Borough of Manhattan. All lots may be inspected on any week day between 9 A. M. and 4 P. M., except Saturday, on which day inspection hours are 9 A. M. to 11 A. M. R. A. C. SMITH, Commissioner of Docks.  
 Dated New York, December 29th, 1915. J3.18

### Proposals.

**SEALED BIDS OR ESTIMATES WILL BE** received by the Commissioner of Docks at Pier "A," foot of Battery Place, North River, Manhattan, until 12 o'clock noon on

**WEDNESDAY, JANUARY 12, 1916,**  
**CONTRACT NO. 1507.**  
**FOR FURNISHING ALL THE LABOR AND MATERIALS REQUIRED FOR FURNISHING AND DELIVERING BOILER TUBES.**

The time for the completion of the work and the full performance of the contract is on or before the expiration of 180 calendar days.  
 The amount of security required shall be thirty (30) per cent. of the total amount for which the contract is awarded.

The security deposit to accompany bid shall be in an amount not less than one and one-half (1 1/2) per cent. of the total amount of the bid.  
 The contract, if awarded, will be awarded to the bidder whose price is lowest for furnishing all of the tubes called for and whose bid is regular in all respects.

Delivery will be required to be made at the time and in the manner and in such quantities as may be directed.

Blank forms and further information may be obtained at the office of the said Department.

R. A. C. SMITH, Commissioner of Docks.  
 Dated December 27, 1915. J30.112  
 See General Instructions to Bidders on last page, last column, of the "City Record."

**SEALED BIDS OR ESTIMATES WILL BE** received by the Commissioner of Docks at Pier "A," foot of Battery Place, North River, Manhattan, City of New York, until 12 o'clock noon on

**WEDNESDAY, JANUARY 12, 1916,**  
**CONTRACT NO. 1497, Class 2.**  
**FOR FURNISHING ALL THE LABOR AND MATERIALS REQUIRED FOR DREDGING IN THE BOROUGH OF MANHATTAN, BROOKLYN, QUEENS, THE BRONX AND RICHMOND.**

The time for the completion of the work and the full performance of the contract is on or before the expiration of December 31, 1916.

The amount of security required is as follows: Class 2: For dredging about 45,000 cubic yards on the East and Harlem Rivers, Boroughs of Manhattan and the Bronx, and in the Boroughs of Queens, Brooklyn and Richmond, the sum of \$3,600.00.

The bidder shall state, both in writing and in figures, a price per cubic yard for doing all of the work called for in the class, by which the bids will be tested, and the contract, if awarded, will be awarded to the bidder whose price per cubic yard is the lowest for doing all of the work called for, and whose bid is regular in all respects. In case of any discrepancy between the written price and that given in figures, the price in writing will be considered as the bid.

Work must be done at the time and in the manner and in such quantities as may be directed.

Blank forms and further information may be obtained at the office of the said Department.

R. A. C. SMITH, Commissioner of Docks.  
 Dated December 27, 1915. J30.112  
 See General Instructions to Bidders on last page, last column, of the "City Record."

**SEALED BIDS OR ESTIMATES WILL BE** received by the Commissioner of Docks at Pier "A," foot of Battery Place, North River, Manhattan, City of New York, until 12 o'clock noon on

**WEDNESDAY, JANUARY 12, 1916,**  
**CONTRACT NO. 1496.**  
**FOR FURNISHING ALL THE LABOR AND MATERIALS REQUIRED FOR REPAIRING THE ASPHALT PAVEMENT ON THE MARGINAL STREET AND PIERS, NORTH EAST AND HARLEM RIVERS, BOROUGH OF MANHATTAN, TOGETHER WITH ALL WORK INCIDENTAL THERETO.**

The time for the completion of the work and the full performance of the contract is on or before the expiration of December 31, 1916.

The amount of security required is \$6,000.00. The estimated quantity is 13,000 square yards.

The bidder shall state, both in writing and in figures, a price per square yard for doing all of the work called for. The contract, if awarded, will be awarded to the bidder whose price per square yard is the lowest for doing all of the work called for and whose bid is regular in all respects. In case of discrepancy between the written price and that given in figures, the price in writing will be considered as the bid.

Work must be done at the time and in the manner and in such quantities as may be directed.

Blank forms and further information may be obtained at the office of the said Department.

R. A. C. SMITH, Commissioner of Docks.  
 Dated December 27, 1915. J30.112  
 See General Instructions to Bidders on last page, last column, of the "City Record."

**SEALED BIDS OR ESTIMATES WILL BE** received by the Commissioner of Docks at his office, Pier "A," foot of Battery Place, North River, Manhattan, until 12 o'clock noon, on

**WEDNESDAY, JANUARY 12, 1916,**  
**CONTRACT NO. 1491.**  
**FOR FURNISHING AND DELIVERING BOILER TUBES.**

The time for the completion of the work and the full performance of the contract is on or before the expiration of 90 calendar days.

The amount of security required shall be thirty (30) per cent. of the total amount for which the contract is awarded.

The security deposit to accompany bid shall be in an amount not less than one and one-half (1 1/2) per cent. of the total amount of the bid.

The contract, if awarded, will be awarded to the bidder whose price is lowest for furnishing all of the tubes called for, and whose bid is regular in all respects.

Delivery will be required to be made at the time and in the manner and in such quantities as may be directed.

Blank forms and further information may be obtained at the office of the said Department.

R. A. C. SMITH, Commissioner of Docks.  
 Dated December 27, 1915. J30.112  
 See General Instructions to Bidders on last page, last column, of the "City Record."

**SEALED BIDS OR ESTIMATES WILL BE** received by the Commissioner of Docks at his office, Pier "A," foot of Battery Place, North River, Manhattan, until 12 o'clock noon, on

**WEDNESDAY, JANUARY 12, 1916,**  
**CONTRACT NO. 1491.**  
**FOR FURNISHING AND DELIVERING BOILER TUBES.**

The time for the completion of the work and the full performance of the contract is on or before the expiration of 90 calendar days.

The amount of security required shall be thirty (30) per cent. of the total amount for which the contract is awarded.

The security deposit to accompany bid shall be in an amount not less than one and one-half (1 1/2) per cent. of the total amount of the bid.

The contract, if awarded, will be awarded to the bidder whose price is lowest for furnishing all of the tubes called for, and whose bid is regular in all respects.

Delivery will be required to be made at the time and in the manner and in such quantities as may be directed.

Blank forms and further information may be obtained at the office of the said Department.

R. A. C. SMITH, Commissioner of Docks.  
 Dated December 27, 1915. J30.112  
 See General Instructions to Bidders on last page, last column, of the "City Record."

**SEALED BIDS OR ESTIMATES WILL BE** received by the Commissioner of Docks at his office, Pier "A," foot of Battery Place, North River, Manhattan, until 12 o'clock noon, on

**WEDNESDAY, JANUARY 12, 1916,**  
**CONTRACT NO. 1489.**  
**FOR FURNISHING ALL THE LABOR AND MATERIALS REQUIRED FOR FURNISHING AND DELIVERING 2,000 TONS OF NO. 3 BUCKWHEAT COAL.**

The time for the completion of the work and the full performance of the contract is on or before the expiration of thirty calendar days.

The amount of security required shall be thirty (30) per cent. of the total amount for which the contract is awarded.

The deposit to accompany bid shall be in an amount not less than one and one-half (1 1/2) per cent. of the total amount of the bid.

The contract, if awarded, will be awarded to the bidder whose price per ton is lowest for furnishing all of the coal called for, and whose bid is regular in all respects.

Delivery will be required to be made at the time and in the manner and in such quantities as may be directed.

Blank forms and further information may be obtained at the office of the said Department.

R. A. C. SMITH, Commissioner of Docks.  
 Dated December 27, 1915. J30.112  
 See General Instructions to Bidders on last page, last column, of the "City Record."

**SEALED BIDS OR ESTIMATES WILL BE** received by the Commissioner of Docks at his office, Pier "A," foot of Battery Place, North River, Manhattan, until 12 o'clock noon, on

**WEDNESDAY, JANUARY 12, 1916,**  
**Borough of Brooklyn.**  
**CONTRACT NO. 1485.**  
**FOR FURNISHING ALL THE LABOR AND MATERIALS REQUIRED FOR DREDGING IN THE SLIP AT THE FOOT OF 28TH STREET, BOROUGH OF BROOKLYN.**

The time for the completion of the work and the full performance of the contract is on or before the expiration of thirty (30) calendar days.

The amount of security required is \$1,000.00. The estimated quantity is 3,500 cubic yards.

The bidder shall state, both in writing and in figures, a price per cubic yard for doing all of the work called for. The contract, if awarded, will be awarded to the bidder whose price per cubic yard is the lowest for doing all of the work called for and whose bid is regular in all respects. In case of discrepancy between the written price and that given in figures, the price in writing will be considered as the bid.

Work must be done at the time and in the manner and in such quantities as may be directed.

Blank forms and further information may be obtained at the office of the said Department.

R. A. C. SMITH, Commissioner of Docks.  
 Dated December 27, 1915. J30.112  
 See General Instructions to Bidders on last page, last column, of the "City Record."

## BOROUGH OF BROOKLYN.

### Proposals.

**SEALED BIDS OR ESTIMATES WILL BE** received by the President of Borough of Brooklyn at Room No. 2, Borough Hall, until 11 o'clock A. M., on

**WEDNESDAY, JANUARY 10, 1916,**  
**NO. 1. FOR FURNISHING AND DELIVERING 15,000 CU. YDS. OF ASPHALT SAND.**

To be delivered to the yard of the Municipal Asphalt Plant, 7th St. Basin, Gowanus Canal.

**NO. 2. FOR FURNISHING AND DELIVERING 3,500 CU. YDS. OF BINDER STONE.**

To be delivered to the Municipal Asphalt Plant, 7th St. Basin, Gowanus Canal.

**NO. 3. FOR FURNISHING AND DELIVERING 2,000 CU. YDS. OF ONE AND ONE-HALF INCH BROKEN STONE FOR CONCRETE, TO BE DELIVERED AS FOLLOWS:**

1,500 cu. yds. to Corporation Yard, Wallabout Basin, Foot of Hewes St.

500 cu. yds. to yard adjoining the Municipal Asphalt Plant, 7th St. Basin, Gowanus Canal.

300 cu. yds. to Corporation Yard, Dekalb Ave., near Irving Ave.

300 cu. yds. to Corporation Yard, N. 8th St., near Union Ave.

400 cu. yds. to Corporation Yard, Hopkinson Ave., near Marion St.

**NO. 4. FOR FURNISHING AND DELIVERING 2,200 TONS OF LIMESTONE OR OTHER SUITABLE INORGANIC DUST.**

To be delivered to the Municipal Asphalt Plant, 7th St. Basin, Gowanus Canal.

**NO. 5. FOR FURNISHING AND DELIVERING 12,000 GALLONS OF KEROSENE OIL, TO BE DELIVERED AS FOLLOWS:**

1,000 gallons to Corporation Yard, Wallabout Basin, Foot of Hewes St.

1,000 gallons to Corporation Yard, 67th St., near 18th Ave.

10,000 gallons to Municipal Asphalt Plant, 7th St. Basin, Gowanus Canal.

**NO. 6. FOR FURNISHING AND DELIVERING 12,000 GALLONS OF RESIDUUM OIL.**

To be delivered to the yard of the Municipal Asphalt Plant, 7th St. Basin, Gowanus Canal.

The time for the completion of each of the above six contracts is on or before Dec. 31, 1916.

The security required for the faithful performance of each contract in each instance is 30% of the amount for which the contract is awarded.

The bidder will state the price of each item or article contained in the specifications or schedules herein contained or hereto annexed, per pound, ton, dozen, gallon, yard or other unit of measure, by which the bids will be tested. The extensions must be made and footed up. The bids will be compared and the contract awarded as a lump or aggregate sum for each contract.

Delivery will be required to be made at the time and in the manner and in such quantities as may be directed.



Blank forms and further information may be obtained at the office of the Bureau of Highways, the Borough of Brooklyn, Room 502, No. 50 Court Street, Brooklyn.

L. H. POUNDS, President.  
Dated Jan. 3, 1916. j7,19  
See General Instructions to Bidders on last page, last column, of the "City Record."

SEALED BIDS OR ESTIMATES WILL BE received by the President of Borough of Brooklyn at Room No. 2, Borough Hall, until 11 o'clock A. M., on

**WEDNESDAY, JANUARY 19, 1916.**  
No. 1. FOR FURNISHING ALL THE LABOR AND MATERIAL REQUIRED FOR CONSTRUCTING SEWER BASINS AT THE NORTHEAST AND NORTHWEST CORNERS OF HINSDALE STREET AND NEWPORT STREET.

The Engineer's preliminary estimate of the quantities is as follows:

Two (2) sewer basins complete, of either standard design, with iron pans or gratings, iron basin hoods and connecting culverts, including all incidentals and appurtenances; per basin, \$115.00

The time allowed for the completion of the work and full performance of the contract will be Twelve (12) working days.

The amount of security required for the faithful performance of the contract will be One Hundred Dollars (\$100.00).

No. 2. FOR FURNISHING ALL THE LABOR AND MATERIAL REQUIRED FOR CONSTRUCTING A SEWER BASIN AT THE NORTHERLY CORNER OF 54TH STREET AND 15TH AVENUE.

The Engineer's preliminary estimate of the quantities is as follows:

One (1) sewer basin complete, of either standard design, with iron pans or gratings, iron basin hood and connecting culvert, including all incidentals and appurtenances; per basin, \$140.00

The time allowed for the completion of the work and full performance of the contract will be ten (10) working days.

The amount of security required for the faithful performance of the contract will be Seventy Dollars (\$70.00).

The foregoing Engineer's preliminary estimates of the total cost for the completed work are to be taken as the 100 per cent. basis and test for bidding. Proposals shall each state a single percentage of such 100 per cent. (such as 95 per cent., 100 per cent. or 105 per cent.) for which all materials and work called for in the proposed contract and the notices to bidders are to be furnished to the City. Such percentage as bid for this contract shall apply to all unit items specified in the Engineer's preliminary estimate to an amount necessary to complete the work described in the contract.

Blank forms and further information may be obtained and the plans and drawings may be seen at the office of the Bureau of Sewers, 215 Montague st., Borough of Brooklyn.

L. H. POUNDS, President.  
Dated Dec. 27, 1915. j8,112  
See General Instructions to Bidders on last page, last column, of the "City Record."

SEALED BIDS OR ESTIMATES WILL BE received by the President of Borough of Brooklyn at Room No. 2, Borough Hall, until 11 o'clock A. M., on

**WEDNESDAY, JANUARY 19, 1916.**  
FOR FURNISHING ALL THE LABOR AND MATERIALS REQUIRED FOR FILL TO BE PLACED IN THE VICINITY OF THE SEWAGE PUMPING STATION IN AVENUE "V" BETWEEN WEST 10TH STREET AND WEST 11TH STREET, SECTION NO. 1 A OF SANITARY OUTLET SEWERS, STORM OUTLET SEWERS, AND THE FORCE MAIN IN AVENUE "V" BETWEEN THE WESTERLY LINE OF WEST 11TH STREET AND THE EASTERLY LINE OF WEST 10TH STREET, TOGETHER WITH ALL SANITARY OUTLET SEWERS, STORM OUTLET SEWERS AND THE FORCE MAIN AND THE SEWAGE PUMPING STATION, AND ALL ADJUNCTS AND APPURTENANCES WITHIN THE PARCEL OF LAND BETWEEN WEST 10TH STREET AND WEST 11TH STREET, AND BETWEEN AVENUE "V" AND A LINE PARALLEL THEREWITH AND 200 FEET SOUTHERLY THEREFROM.

The Engineer's preliminary estimate of the quantities is as follows:

5,200 cubic yards of fill, placed complete, including all incidentals and appurtenances.

The time allowed for the completion of the work and full performance of the contract will be Seventy (70) working days.

The amount of security required will be One Thousand Dollars (\$1,000.00).

The bidder will state the price of each item or article contained in the specifications or schedule herein contained or hereto annexed per cubic yard or other unit of measure, by which the bids will be tested.

Bids will be compared and the contract awarded at a lump or aggregate sum for the contract.

Delivery will be required to be made at the time and in the manner and in such quantities as may be directed.

Blank forms and further information may be obtained and the plans and drawings may be seen at the office of the Bureau of Sewers, the Borough of Brooklyn, No. 215 Montague Street, Brooklyn.

L. H. POUNDS, President.  
Dated Dec. 30, 1915. j7,19  
See General Instructions to Bidders on last page, last column, of the "City Record."

SEALED BIDS OR ESTIMATES WILL BE received by the President of Borough of Brooklyn, at Room No. 2, Borough Hall, until 11 o'clock, a. m., on

**WEDNESDAY, JANUARY 12, 1916.**  
FOR FURNISHING ALL THE LABOR AND MATERIAL REQUIRED FOR CONSTRUCTING A SEWER IN EAST 21ST STREET (KENMORE PLACE), FROM CHURCH AVENUE TO ALBEMARLE ROAD.

The Engineer's preliminary estimate of the quantities is as follows:

920 linear feet of 12 inch pipe sewer, laid complete, including all incidentals and appurtenances; per linear foot, \$1.50

228 linear feet of 6 inch house connection drain, laid complete, including all incidentals and appurtenances; per linear foot, \$0.70

9 manholes complete, with iron heads and covers, including all incidentals and appurtenances; per manhole, \$50

4 sewer basins complete, of either standard design, with iron pans or gratings, iron basin hoods and connecting culverts, including all incidentals and appurtenances; per basin, \$125

1,000 feet, Board Measure, of sheeting and bracing, driven in place complete, including all incidentals and appurtenances; per thousand feet, Board Measure, \$18

Total \$2,507 60

The time allowed for the completion of the work and full performance of the contract will be thirty (30) working days.

The amount of security required will be Twelve Hundred Dollars (\$1,200).

The foregoing Engineer's preliminary estimates of the total cost for the completed work are to be taken as the 100 per cent. basis and test for bidding. Proposals shall each state a single percentage of such 100 per cent. (such as 95 per cent., 100 per cent. or 105 per cent.) for which all materials and work called for in the proposed contract and the notices to bidders are to be furnished to the City. Such percentage as bid for this contract shall apply to all unit items specified in the Engineer's preliminary estimate to an amount necessary to complete the work described in the contract.

Blank forms and further information may be obtained and the plans and drawings may be seen at the office of the Bureau of Sewers, 215 Montague st., Borough of Brooklyn.

L. H. POUNDS, President.  
Dated Dec. 27, 1915. j8,112  
See General Instructions to Bidders on last page, last column, of the "City Record."

SEALED BIDS OR ESTIMATES WILL BE received by the President of Borough of Brooklyn at Room No. 2, Borough Hall, until 11 o'clock a. m., on

**WEDNESDAY, JANUARY 12, 1916.**  
FURNISHING AND DELIVERING 17,976,000 POUNDS OF ANTHRACITE COAL TO THE VARIOUS PUBLIC BUILDINGS, COURTS, BATHS AND COMFORT STATIONS IN THE BOROUGH OF BROOKLYN.

The time for the delivery of the coal and full performance of the contract is until December 31st, 1916.

The amount of security required will be thirty (30%) per cent. of the total amount for which the contract is awarded.

The bidder will state the price of each item or article contained in the specifications or schedules herein contained or hereto annexed, per 1,000 pounds, or other unit of measure, by which the bids will be tested. The extensions must be made and footed up. The bids will be compared and the contract awarded at a lump or aggregate sum.

Delivery will be required to be made at the time and in the manner and in such quantities as may be directed.

Blank forms and further information may be obtained at the office of the Bureau of Public Buildings and Offices, the Borough of Brooklyn, Room 1003, No. 50 Court Street, Brooklyn.

L. H. POUNDS, President.  
Dated Dec. 27, 1915. j8,112  
See General Instructions to Bidders on last page, last column, of the "City Record."

**COMMISSIONERS OF THE SINKING FUND.**

**Corporation Sales of Real Estate.**

PUBLIC NOTICE IS HEREBY GIVEN THAT the Commissioners of the Sinking Fund of the City of New York, by virtue of the powers vested in them by law, will offer for sale at public auction on

**TUESDAY, JANUARY 25, 1916,** at 12 o'clock M., in Room 368, Municipal Building, Borough of Manhattan, the City's easement in Parcel 53A, Section 2, Northern Aqueduct.

The minimum or upset price at which said easement shall be sold is hereby fixed at Ten Dollars (\$10). The sale to be made upon the following

**TERMS AND CONDITIONS:**  
The highest bidder will be required to pay the full amount of the bid, together with the auctioneer's fees, at the time of the sale.

The delivery of the release of the City's interest shall be within sixty (60) days from the date of sale.

The right is reserved to reject any and all bids. Maps of said real estate may be seen on application at the Department of Finance (Borough of Manhattan), Room 368, Municipal Building.

By order of the Commissioners of the Sinking Fund, under resolution adopted at meeting of the Board held December 29, 1915.

WM. A. PRENDERGAST, Comptroller, City of New York.  
Department of Finance, Comptroller's Office, January 7, 1916. j8,25

**Public Notice.**

PUBLIC NOTICE IS HEREBY GIVEN THAT, pursuant to Section 205 of the Greater New York Charter, as amended, the Commissioners of the Sinking Fund have designated the premises No. 146 Grand Street, Borough of Manhattan, as the place for the holding of the First District Municipal Court, on and after December 20, 1915.

By order of the Commissioners of the Sinking Fund under resolution adopted at a meeting held December 29, 1915.

ALEX. BROUGH, Deputy and Acting Comptroller. j8,118

**DEPARTMENT OF FINANCE.**

**Corporation Sale of Lease.**

**CORPORATION SALE BY SEALED BIDS OF THE LEASE OF CERTAIN CITY REAL ESTATE.**

**UPON THE AUTHORIZATION OF THE** Commissioners of the Sinking Fund, and pursuant to a resolution adopted by them at a meeting held December 29, 1915, the Comptroller of the City of New York, will sell by sealed bids on

**FRIDAY, JANUARY 21, 1916,** at 12 o'clock M., in Room 368, Municipal Building, Borough of Manhattan, the lease of premises situated on the easterly side of Clinton Street, 100 feet north of Grand Street, and known as No. 154 Clinton Street, Borough of Manhattan, with the improvements thereon, for a period of five years commencing February 1, 1916.

The Comptroller will receive sealed bids for the lease of the said premises for the said period at the minimum or upset price of Eighteen Hundred Dollars (\$1,800) per annum, payable quarterly in advance, and the said sale will be made upon the following

**TERMS AND CONDITIONS:**  
The highest bidder will be required to pay twenty-five per cent. (25%) of the amount of the yearly rental at the time and place of sale; the amount so paid for one quarter's rent shall be forfeited if the successful bidder does not execute the lease when notified it is ready for execution.

He will also be required to give an undertaking in the amount of the annual rental bid, with two sufficient sureties to be approved by the Comptroller, for the payment of the rent quarterly in advance and for the performance of the terms and covenants of the lease.

No person shall be received as lessee or surety who is a delinquent on any former lease from the corporation, and no bid shall be accepted from any person who is in arrears to the corporation upon debt or contract, or who is a defaulter as surety or otherwise upon any obligation to the City, as provided by law.

The lease will be in the usual form of leases of like property, and will contain in addition to other terms, covenants and conditions as follows:

First—A clause providing that the lessee shall pay the usual rates for water per meter measurements and comply with the rules and regula-

tions of the Department of Water Supply, Gas and Electricity.

Second—A clause providing that the lessee shall not make any alterations or improvements on the property, except with the consent and approval of the Comptroller.

Third—A clause providing that during the term of the lease the lessee shall keep the buildings in proper repair, both inside and outside, at his own cost and expense, and shall comply with all the laws and ordinances of The City of New York.

Fourth—A clause providing that all repairs, alterations and improvements made on or to the property by the lessee during the period of the lease shall become the property of The City of New York at the expiration of said lease.

The Comptroller shall have the right to reject any or all bids if deemed to be to the interest of the City of New York.

WM. A. PRENDERGAST, Comptroller, City of New York.  
Department of Finance, Comptroller's Office, January 4, 1916. j5,21

**Corporation Sales of Buildings.**

**CORPORATION SALE OF BUILDINGS AND APPURTENANCES THERETO ON CITY REAL ESTATE BY SEALED BIDS.**

**AT THE REQUEST OF THE BOARD OF** Education, public notice is hereby given that the Commissioners of the Sinking Fund, by virtue of the powers vested in them by law, will offer for sale by sealed bids certain buildings standing upon property owned by The City of New York, acquired by it for educational purposes, in the

**Borough of Brooklyn.**

BEING the two-story frame building on the northerly end of the site of Public School No. 95 at Van Sien Street and Neck Road, in the Borough of Brooklyn, which is more particularly described on a certain map on file in the office of the Collector of City Revenue, Department of Finance, Room 368, Municipal Building, Borough of Manhattan.

PURSUANT to a resolution of the Commissioners of the Sinking Fund, adopted at a meeting held December 29, 1915, the sale by sealed bids of the above buildings and appurtenances thereto will be held by direction of the Comptroller on

**TUESDAY, JANUARY 25, 1916,** at 11 A. M., in lots and parcels and in manner and form as follows:

PARCEL No. 1: Two-story frame cottage on the corner of the site of Public School No. 95, adjoining old school at Van Sien Street and Neck Road, Gravesend, Borough of Brooklyn.

Sealed bids (blank forms of which may be obtained upon application) will be received by the Comptroller at the office of the Collector of City Revenue, Room 368, Municipal Building, Borough of Manhattan, until 11:00 a. m., on the 25th day of Jan., 1916, and then publicly opened for the sale for removal of the above described buildings and appurtenances thereto, and the award will be made to the highest bidder within twenty-four hours, or as soon as possible thereafter.

Each parcel must be bid for separately and will be sold in its entirety, as described in above advertisement.

Each and every bid must be accompanied by a deposit of cash or certified check in a sum equal to 25 per cent. of the amount of the bid, except that a minimum deposit of \$50 will be required with all bids, and that a deposit of \$500 will be sufficient to entitle bidders to bid on any or all of the buildings.

Deposits of unsuccessful bidders will be returned within twenty-four hours after successful bidders have paid purchase price in full and given security, and those of successful bidders may be declared forfeited to The City of New York by the Comptroller upon the failure of the successful bidder to further comply with the requirements of the terms and conditions of the sale as set forth hereinafter.

Successful bidders will be required to pay the purchase money and deposit the required security within twenty-four hours of the receipt of notification of the acceptance of their bids.

The Comptroller reserves the right to reject any and all bids and to waive any defects or informalities in any bid should it be deemed in the interest of The City of New York to do so.

All bids must state clearly (1) the number or description of the building or buildings bid for, (2) the amount of the bid, (3) the full name and address of the bidder.

All bids must be inclosed in properly sealed envelopes, marked "Proposals to be opened Jan. 25, 1916," and must be delivered, or mailed in time for their delivery, prior to 11 a. m. of that date to the "Collector of City Revenue, Room 368, Municipal Building, New York City," from whom any further particulars regarding the buildings to be disposed of may be obtained.

**THE BUILDINGS WILL BE SOLD FOR IMMEDIATE REMOVAL ONLY, SUBJECT TO THE TERMS AND CONDITIONS PRINTED ON THE LAST PAGE OF THIS ISSUE OF THE "CITY RECORD."**

WM. A. PRENDERGAST, Comptroller.  
City of New York, Department of Finance, Comptroller's Office, December 30, 1915. j8,25

**CORPORATION SALE OF BUILDINGS AND APPURTENANCES THERETO ON CITY REAL ESTATE BY SEALED BIDS.**

**AT THE REQUEST OF THE PRESIDENT** of the Borough of The Bronx, public notice is hereby given that the Commissioners of the Sinking Fund, by virtue of the powers vested in them by law, will offer for sale by sealed bids certain encroachments standing upon property owned by The City of New York, acquired by it for street opening purposes in the

**Borough of The Bronx.**

BEING the buildings, parts of buildings, etc., standing within the lines of Newbold Avenue from Tremont Avenue to Zerega Avenue, in the Borough of The Bronx, which are more particularly described on a certain map on file in the office of the Collector of City Revenue, Department of Finance, Room 368, Municipal Building, Borough of Manhattan.

PURSUANT to a resolution of the Commissioners of the Sinking Fund, adopted at a meeting held December 29, 1915, the sale by sealed bids at the upset or minimum price named in the description of each parcel of the above buildings and appurtenances thereto will be held by direction of the Comptroller on

**MONDAY, JANUARY 24, 1916,** at 11:00 A. M., in lots and parcels, and in manner and form, and at upset prices as follows:

PARCEL No. 30-34: Wire fence on north side of Newbold Avenue, 300 feet east of Tremont Avenue. Upset price, \$5.00.

PARCEL No. 35: Picket fence east of and adjoining Parcel No. 34. Upset price, \$3.00.

PARCEL No. 36: Picket fence east of and adjoining Parcel No. 35. Upset price, \$3.00.

PARCEL No. 37: Board fence east of and adjoining Parcel No. 36. Upset price, \$3.00.

PARCEL No. 38: Picket fence east of and adjoining Parcel No. 37. Upset price, \$3.00.

PARCEL No. 39: Board fence east of and adjoining Parcel No. 38. Upset price, \$3.00.

PARCEL No. 41A: Picket fence and part of steps on south side of Newbold Avenue, 300 feet east of Tremont Avenue. Upset price, \$3.00.

PARCEL No. 41: Part of steps east of and adjoining Parcel 41A. Upset price, \$2.00.

PARCEL No. 45: Part of steps of five houses 100 feet east of Parcel No. 41. Upset price, \$5.00.

PARCEL No. 51-52: Picket fence 200 feet east of Parcel No. 45. Upset price, \$2.00.

PARCEL No. 53-54: Picket fence east of and adjoining Parcel No. 52. Upset price, \$2.00.

PARCEL No. 55: Picket fence on south side of Newbold Avenue, west from Olmstead Avenue. Upset price, \$2.00.

PARCEL No. 60: Picket fence on south side of Newbold Avenue, east from Olmstead Avenue. Upset price, \$2.00.

PARCEL No. 64: Picket fence on north side of Newbold Avenue, 250 feet east of Olmstead Avenue. Upset price, \$2.00.

PARCEL No. 65: Picket fence east of and adjoining Parcel No. 64. Upset price, \$2.00.

PARCEL No. 66: Picket fence east of and adjoining Parcel No. 65. Upset price, \$3.00.

PARCEL No. 67: Picket fence east of and adjoining Parcel No. 66. Upset price, \$3.00.

PARCEL No. 69: Board fence on north side of Newbold Avenue, west from Castle Hill Avenue. Upset price, \$2.00.

PARCEL No. 71: Picket fence on south side of Newbold Avenue, 40 feet east of Olmstead Avenue. Upset price, \$2.00.

PARCEL No. 74: Picket fence and part of steps 100 feet east of Parcel No. 71. Upset price, \$2.00.

PARCEL No. 75: Picket fence east of and adjoining Parcel No. 74. Upset price, \$3.00.

PARCEL No. 76: Picket fence and part of steps east of and adjoining Parcel No. 75. Upset price, \$2.00.

PARCEL No. 78: Picket fence 100 feet east of Parcel No. 76. Upset price, \$3.00.

PARCEL No. 79: Picket fence east of and adjoining Parcel No. 78. Upset price, \$2.00.

PARCEL No. 80: Picket fence east of and adjoining Parcel No. 79. Upset price, \$2.00.

PARCEL No. 85: Picket fence and part of steps on north side of Newbold Avenue, 75 feet east of Castle Hill Avenue. Upset price, \$3.00.

PARCEL No. 89: Chicken house and fence east of Parcel No. 85. Upset price, \$10.00.

PARCEL No. 91: Picket fence on south side of Newbold Avenue, east from Havemeyer Avenue. Upset price, \$3.00.

PARCEL No. 93: Iron and picket fence on north side of Newbold Avenue, east from Havemeyer Avenue. Upset price, \$5.00.

PARCEL No. 94: Iron fence east of and adjoining Parcel No. 93. Upset price, \$5.00.

PARCEL No. 95: Picket fence east of and adjoining Parcel No. 94. Upset price, \$2.00.

PARCEL No. 96: Picket fence east of and adjoining Parcel No. 94. Upset price, \$2.00.

PARCEL No. 97: Iron fence and wall east of and adjoining Parcel No. 96. Upset price, \$3.00.

PARCEL No. 98: Picket fence east of and adjoining Parcel No. 97. Upset price, \$2.00.

PARCEL No. 99: Picket fence east of and adjoining Parcel No. 98. Upset price, \$2.00.

PARCEL No. 100: Picket fence east of and adjoining Parcel No. 99. Upset price, \$2.00.

PARCEL No. 101: Picket fence east of and adjoining Parcel No. 100. Upset price, \$2.00.

PARCEL No. 104: Picket fence and part of steps 50 feet east of Parcel No. 101. Upset price, \$2.00.

PARCEL No. 105: Picket fence and part of steps of two houses east of and adjoining Parcel No. 104. Upset price, \$3.00.

PARCEL No. 106: Picket fence east of and adjoining Parcel No. 105. Upset price, \$3.00.

PARCEL No. 109: Picket fence on south side of Newbold Avenue, 100 feet east of Havemeyer Avenue. Upset price, \$2.00.

PARCEL No. 110: Picket fence east of and adjoining Parcel No. 109. Upset price, \$2.00.

PARCEL No. 111: Picket fence east of and adjoining Parcel No. 110. Upset price, \$2.00.

PARCEL No. 112: Iron fence east of and adjoining Parcel No. 111. Upset price, \$3.00.

PARCEL No. 113: Picket fence east of and adjoining Parcel No. 112. Upset price, \$2.00.

PARCEL No. 114: Picket fence east of and adjoining Parcel No. 113. Upset price, \$2.00.

PARCEL No. 116: Picket fence 25 feet east of Parcel No. 114. Upset price, \$2.00.

PARCEL No. 119: Picket fence and part of steps 150 feet east of Parcel No. 116. Upset price, \$3.00.

Sealed bids (blank forms of which may be obtained upon application) will be received by the Comptroller at the office of the Collector of City Revenue, Room 368, Municipal Building, Borough of Manhattan, until 11:00 a. m., on the 24th day of Jan., 1916, and then publicly opened for the sale for removal of the above-described buildings and appurtenances thereto, and the award will be made to the highest bidder within twenty-four hours, or as soon as possible thereafter.

Each parcel must be bid for separately and will be sold in its entirety, as described in above advertisement.

Each and every bid must be accompanied by a deposit of cash or certified check in a sum equal to 25 per cent. of the amount of the bid, except that a minimum deposit of \$50 will be required with all bids, and that a deposit of \$500 will be sufficient to entitle bidders to bid on any or all of the buildings.

Deposits of unsuccessful bidders will be returned within twenty-four hours after successful bidders have paid purchase price in full and given security, and those of successful bidders may be declared forfeited to The City of New York by the Comptroller upon the failure of the successful bidder to further comply with the requirements of the terms and conditions of the sale as set forth hereinafter.

Successful bidders will be required to pay the purchase money and deposit the required security within twenty-four hours of the receipt of notification of the acceptance of their bids.



School No. 67 at Central, Tompkins and Webster Avenues, in the Borough of Queens, which are more particularly described on a certain map on file in the office of the Collector of City Revenue, Department of Finance, Room 368, Municipal Building, Borough of Manhattan.

Pursuant to a resolution of the Commissioners of the Sinking Fund, adopted at a meeting held December 29, 1915, the sale by sealed bids of the above buildings and appurtenances thereto will be held by direction of the Comptroller on

#### FRIDAY, JANUARY 21, 1916.

at 11 A. M., in lots and parcels, and in manner and form as follows:

PARCEL NO. 1. Two one-story frame buildings on the Tompkins Avenue side of the site of Public School No. 67 at Central Avenue, Tompkins Avenue and Webster Avenue (Olinstead Place), Glendale, Borough of Queens.

Sealed bids (blank forms of which may be obtained upon application) will be received by the Comptroller at the office of the Collector of City Revenue, Room 368, Municipal Building, Borough of Manhattan, until 11.00 a. m. on the 21st day of January, 1916, and then publicly opened for the sale for removal of the above-described buildings and appurtenances thereto, and the award will be made to the highest bidder within twenty-four hours, or as soon as possible thereafter.

Each parcel must be bid for separately and will be sold in its entirety, as described in above advertisement.

Each and every bid must be accompanied by a deposit of cash or certified check in a sum equal to 25 per cent. of the amount of the bid, except that a minimum deposit of \$50 will be required with all bids, and that a deposit of \$500 will be sufficient to entitle bidders to bid on any or all of the buildings.

Deposits of unsuccessful bidders will be returned within twenty-four hours after successful bidders have paid purchase price in full and given security, and those of successful bidders may be declared forfeited to the City of New York by the Comptroller upon the failure of the successful bidder to further comply with the requirements of the terms and conditions of the sale as set forth hereinafter.

Successful bidders will be required to pay the purchase money and deposit the required security within twenty-four hours of the receipt of notification of the acceptance of their bids.

The Comptroller reserves the right to reject any and all bids and to waive any defects or informalities in any bid should it be deemed in the interest of The City of New York to do so.

All bids must state clearly (1) the number or description of the building or buildings bid for, (2) the amount of the bid, (3) the full name and address of the bidder.

All bids must be inclosed in properly sealed envelopes, marked "Proposals to be opened January 21, 1916," and must be delivered, or mailed in time for their delivery, prior to 11 a. m. of that date to the "Collector of City Revenue, Room 368, Municipal Building, New York City," from whom any further particulars regarding the buildings to be disposed of may be obtained.

**THE BUILDINGS WILL BE SOLD FOR IMMEDIATE REMOVAL ONLY, SUBJECT TO THE TERMS AND CONDITIONS PRINTED ON THE LAST PAGE OF THIS ISSUE OF THE "CITY RECORD."**

WM. A. PRENDERGAST, Comptroller.  
City of New York, Department of Finance,  
Comptroller's Office, December 29, 1915. j3,21

#### CORPORATION SALE OF BUILDINGS AND APPURTENANCES THERETO ON CITY REAL ESTATE BY SEALED BIDS.

AT THE REQUEST OF THE PRESIDENT of the Borough of The Bronx, public notice is hereby given that the Commissioners of the Sinking Fund, by virtue of the powers vested in them by law, will offer for sale by sealed bids certain encroachments standing upon property owned by The City of New York, acquired by it for street opening purposes in the

#### Borough of The Bronx.

BEING the buildings, parts of buildings, etc., standing within the lines of Waterbury Avenue from Westchester Avenue to Zerega Avenue, in the Borough of The Bronx, which are more particularly described on a certain map on file in the office of the Collector of City Revenue, Department of Finance, Room 368, Municipal Building, Borough of Manhattan.

PURSUANT to a resolution of the Commissioners of the Sinking Fund, adopted at a meeting held December 29, 1915, the sale by sealed bids at the upset or minimum prices named in the description of each parcel of the above buildings and appurtenances thereto will be held by direction of the Comptroller on

#### THURSDAY, JANUARY 20, 1916.

at 11 A. M., in lots and parcels and in manner and form at upset prices as follows:

PARCEL NO. 3. Picket fence on north side of Waterbury Avenue, east from Havemeyer Avenue. Upset price, \$3.00.

PARCEL NO. 6. Hedge and picket fence on the south side of Waterbury Avenue, 100 feet east of Havemeyer Avenue. Upset price, \$3.00.

PARCEL NO. 7. Picket fence east of and adjoining Parcel No. 6. Upset price, \$2.00.

PARCEL NO. 8. Picket fence east of and adjoining Parcel No. 7. Upset price, \$2.00.

PARCEL NO. 9. Picket fence east of and adjoining Parcel No. 8. Upset price, \$2.00.

PARCEL NO. 10. Picket fence east of and adjoining Parcel No. 9. Upset price, \$2.00.

PARCEL NO. 11. Picket fence east of and adjoining Parcel No. 10. Upset price, \$2.00.

PARCEL NO. 12. Picket fence east of and adjoining Parcel No. 11. Upset price, \$2.00.

PARCEL NO. 13. Picket fence east of and adjoining Parcel No. 12. Upset price, \$2.00.

PARCEL NO. 14. Picket fence east of and adjoining Parcel No. 13. Upset price, \$3.00.

PARCEL NO. 15. Picket fence and part of steps of five houses east of and adjoining Parcel No. 14. Upset price, \$5.00.

PARCEL NO. 18. Part of two two and one-half story frame houses Nos. 2331 and 2337 Waterbury Avenue. Cut house (No. 2331) 15.2 feet on west side by 15.3 feet on east side. Cut house (No. 2337) 16 feet on west side by 16.2 feet on east side. Upset price, \$50.00.

PARCEL NO. 19. Part of two-story frame house No. 2339 Waterbury Avenue. Cut 14.7 feet on west side by 14.8 feet on east side. Upset price, \$25.00.

PARCEL NO. 20. Part of two-story frame house No. 2349 Waterbury Avenue. Cut 14.6 feet on east and west sides. Upset price, \$50.00.

PARCEL NO. 21. Part of one and one-half story frame house No. 2365 Waterbury Avenue. Cut house 21.8 feet on east and west sides. Upset price, \$10.00.

Sealed bids (blank forms of which may be obtained upon application) will be received by the Comptroller at the office of the Collector of City Revenue, Room 368, Municipal Building, Borough of Manhattan, until 11.00 a. m. on the 20th day of Jan., 1916, and then publicly opened for the sale for removal of the above-described buildings and appurtenances thereto, and the award will be made to the highest bidder within twenty-four hours, or as soon as possible thereafter.

Each parcel must be bid for separately and will be sold in its entirety, as described in above advertisement.

Each and every bid must be accompanied by a deposit of cash or certified check in a sum equal to 25 per cent. of the amount of the bid, except

that a minimum deposit of \$50 will be required with all bids, and that a deposit of \$500 will be sufficient to entitle bidders to bid on any or all of the buildings.

Deposits of unsuccessful bidders will be returned within twenty-four hours after successful bidders have paid purchase price in full and given security, and those of successful bidders may be declared forfeited to The City of New York by the Comptroller upon the failure of the successful bidder to further comply with the requirements of the terms and conditions of the sale as set forth hereinafter.

Successful bidders will be required to pay the purchase money and deposit the required security within twenty-four hours of the receipt of notification of the acceptance of their bids.

The Comptroller reserves the right to reject any and all bids and to waive any defects or informalities in any bid should it be deemed in the interest of The City of New York to do so.

All bids must state clearly (1) the number or description of the building or buildings bid for, (2) the amount of the bid, (3) the full name and address of the bidder.

All bids must be inclosed in properly sealed envelopes, marked "Proposals to be opened January 20, 1916," and must be delivered, or mailed in time for their delivery, prior to 11 a. m. of that date to the "Collector of City Revenue, Room 368, Municipal Building, New York City," from whom any further particulars regarding the buildings to be disposed of may be obtained.

**THE BUILDINGS WILL BE SOLD FOR IMMEDIATE REMOVAL ONLY, SUBJECT TO THE TERMS AND CONDITIONS PRINTED ON THE LAST PAGE OF THIS ISSUE OF THE "CITY RECORD."**

WM. A. PRENDERGAST, Comptroller.  
City of New York, Department of Finance,  
Comptroller's Office, December 29, 1915. j4,20

#### CORPORATION SALE OF BUILDINGS AND APPURTENANCES THERETO ON CITY REAL ESTATE BY SEALED BIDS.

AT THE REQUEST OF THE PRESIDENT of the Borough of Queens, public notice is hereby given that the Commissioners of the Sinking Fund, by virtue of the powers vested in them by law, will offer for sale by sealed bids certain encroachments standing upon property owned by The City of New York, acquired by it for street opening purposes in the

#### Borough of Queens.

BEING the buildings, parts of buildings, etc., standing within the lines of Perry Avenue, from Clark Avenue to Maurice Avenue, in the Borough of Queens, which are more particularly described on a certain map on file in the office of the Collector of City Revenue, Department of Finance, Room 368, Municipal Building, Borough of Manhattan.

PURSUANT to a resolution of the Commissioners of the Sinking Fund adopted at a meeting held December 29, 1915, the sale by sealed bids at the upset or minimum prices named in the description of each parcel of the above described buildings and appurtenances thereto will be held by direction of the Comptroller on

#### WEDNESDAY, JANUARY 19, 1916.

at 11.00 A. M., in lots and parcels, and in manner and form, and at upset prices as follows:

PARCEL NO. 1. One-story frame house and part of frame barn on Perry Street, between Clark Street and Betts (Covert) Avenue. Cut barn 38 feet on south side by 10.68 feet on east side. Upset price, \$25.

PARCEL NO. 6. Part of frame barn and part of frame shed on Perry Street west of Maurice Avenue. Cut barn 36.22 feet on north side by 11.26 feet on south side. Cut shed 12.32 feet on east side by 17.47 feet on west side. Upset price, \$5.

Sealed bids (blank forms of which may be obtained upon application) will be received by the Comptroller at the office of the Collector of City Revenue, Room 368, Municipal Building, Borough of Manhattan, until 11.00 a. m. on the 19th day of January, 1916, and then publicly opened for the sale for removal of the above-described buildings and appurtenances thereto, and the award will be made to the highest bidder within twenty-four hours, or as soon as possible thereafter.

Each parcel must be bid for separately and will be sold in its entirety, as described in above advertisement.

Each and every bid must be accompanied by a deposit of cash or certified check in a sum equal to 25 per cent. of the amount of the bid, except that a minimum deposit of \$50 will be required with all bids, and that a deposit of \$500 will be sufficient to entitle bidders to bid on any or all of the buildings.

Deposits of unsuccessful bidders will be returned within twenty-four hours after successful bidders have paid purchase price in full and given security, and those of successful bidders may be declared forfeited to The City of New York by the Comptroller upon the failure of the successful bidder to further comply with the requirements of the terms and conditions of the sale as set forth hereinafter.

Successful bidders will be required to pay the purchase money and deposit the required security within twenty-four hours of the receipt of notification of the acceptance of their bids.

The Comptroller reserves the right to reject any and all bids and to waive any defects or informalities in any bid should it be deemed in the interest of The City of New York to do so.

All bids must state clearly (1) the number or description of the building or buildings bid for, (2) the amount of the bid, (3) the full name and address of the bidder.

All bids must be inclosed in properly sealed envelopes, marked "Proposals to be opened January 19, 1916," and must be delivered, or mailed in time for their delivery, prior to 11 a. m. of that date to the "Collector of City Revenue, Room 368, Municipal Building, New York City," from whom any further particulars regarding the buildings to be disposed of may be obtained.

**THE BUILDINGS WILL BE SOLD FOR IMMEDIATE REMOVAL ONLY, SUBJECT TO THE TERMS AND CONDITIONS PRINTED ON THE LAST PAGE OF THIS ISSUE OF THE "CITY RECORD."**

WM. A. PRENDERGAST, Comptroller.  
City of New York, Department of Finance,  
Comptroller's Office, December 29, 1915. j3,19

#### Confirmation of Assessments.

#### NOTICE TO PROPERTY OWNERS.

IN PURSUANCE OF SECTION 1018 OF THE Greater New York Charter, the Comptroller of The City of New York hereby gives public notice to all persons, owners of property, affected by the following assessments for LOCAL IMPROVEMENTS IN THE BOROUGH OF QUEENS:

#### FIRST WARD.

ORCHARD STREET—SEWER, from Jackson Avenue to a point about 385 feet southerly therefrom. Area of assessment affects blocks 190 and 191.

#### FOURTH WARD.

SEWER IN ASHLAND STREET from Hamilton Avenue to Myrtle Avenue; in STOOT-HOFF AVENUE from Bessemer Street to the crown 216 feet south of Ashland Street; in CEDAR AVENUE and in CHESTNUT STREET from Ashland Street to St. Ann's Avenue. Area of assessment affects blocks 135, 137, 138, 139, 174, 193, 194 and 195.

SEWERS IN ATLANTIC AVENUE, north side, from Stoothoff Avenue to a point 112 feet east of Lefferts Avenue; in FULTON STREET from Stoothoff Avenue to Church Avenue; in HAMILTON AVENUE and WALNUT STREET, each from Atlantic Avenue, north side, to a point about 200 feet north of Fulton Street; in BRIGGS AVENUE from Atlantic Avenue, north side, to a point 293 feet north of Fulton Street; in CHURCH STREET from Atlantic Avenue, north side, to Fulton Street, and in LEFFERTS AVENUE from Atlantic Avenue, north side, to a point 200 feet south of Fulton Street. Area of assessment affects blocks 264, 270 to 278, inclusive, and 280.

—that the same were confirmed by the Board of Assessors January 4, 1916, and entered January 4, 1916, in the Record of Titles of Assessments, kept in the Bureau for the Collection of Assessments and Arrears of Taxes and Assessments and of Water Rents, and unless the amount assessed for benefit on any person or property shall be paid within sixty days after the date of said entry of the assessments interest will be collected thereon, as provided by section 1019 of the Greater New York Charter.

Said section provides, in part, "If any such assessment shall remain unpaid for the period of sixty days after the date of entry thereof in the said Record of Titles of Assessments, it shall be the duty of the officer authorized to collect and receive the amount of such assessment, to charge, collect and receive interest thereon at the rate of seven per centum per annum to be calculated to the date of payment from the date when such assessment became a lien, as provided by section 159 of this act."

Section 159 of this act provides \* \* \* "An assessment shall become a lien upon the real estate affected thereby ten days after its entry in the said record."

The above assessments are payable to the Collector of Assessments and Arrears at the Bureau for the Collection of Assessments and Arrears of Taxes and Assessments and of Water Rents, in the Municipal Building, Court House Square, Long Island City, Borough of Queens, between the hours of 9 a. m. and 2 p. m., and on Saturdays from 9 a. m. to 12 m., and all payments made thereon on or before March 4, 1916, will be exempt from interest, as above provided, and after that date will be subject to a charge of interest at the rate of seven per centum per annum from the date when such assessments became liens to the date of payment.

WILLIAM A. PRENDERGAST, Comptroller.  
City of New York, Department of Finance,  
Comptroller's Office, January 4, 1916. j8,19

#### NOTICE TO PROPERTY OWNERS.

IN PURSUANCE OF SECTION 1018 OF THE Greater New York Charter, the Comptroller of The City of New York hereby gives public notice to all persons, owners of property, affected by the following assessment for LOCAL IMPROVEMENTS IN THE BOROUGH OF BROOKLYN:

Sections 1, 3, 5, 11, 12 and 18.

LAYING SIDEWALKS on CHESTER STREET between Blake and Dumont Avenues; HEMOD STREET, north side, between St. Nicholas and Wyckoff Avenues; on CARROLL STREET, south side, beginning at New York Avenue and extending 115 feet easterly on Schenectady Avenue, west side, between Union and President Streets; on SEVENTEENTH STREET, north side, between Prospect Park West and Tenth Avenue; on EIGHTY-FIRST STREET, south side, between Narrows Avenue and Colonial Road; on HUDSON AVENUE, east side, between Front and York Streets. Area of assessment affects property in front of which the work is done.

SECTIONS 1, 2 and 7.

REPAIRING SIDEWALKS at 126 BEAR STREET, northeast side, between Richards and Van Brunt Streets; southwest corner of BOLIVAR STREET and HUDSON AVENUE; southwest corner of BOLIVAR and RAYMOND STREETS; 361 BRIDGE STREET, east side, between Myrtle Avenue and Willoughby Street; 384, 389 and 391 BRIDGE STREET, east side, between Willoughby and Fulton Streets; 257 DEGRAU STREET, northwest corner of Tompkins Place; 224 DUFFIELD STREET, west side, between Willoughby and Fulton Streets; 111 and 113 JAY STREET, east side, between York and Talman Streets; 141 JOHNSON STREET, north side, between Bridge and Duffield Streets; 158 JOHNSON STREET, southeast corner of Flatbush Avenue Extension; northeast corner of JOHNSON and BRIDGE STREETS; northeast corner of LITTLE and UNITED STATES STREETS; 156 NAVY STREET, west side, between Johnson Street and Myrtle Avenue; 270 NAVY STREET, west side, between Lafayette Street and Dekalb Avenue; 82 and 84 PROSPECT STREET, south side, between Pearl and Jay Streets; 112 SACKETT STREET, southwest side, between Van Brunt and Columbia Streets; 387 STATE STREET, north side, between Bond and Nevins Streets; 66 UNION STREET, south side, between Van Brunt and Columbia Streets; 106 UNION STREET, southwest side, between Van Brunt and Columbia Streets, and northwest corner of Willoughby and Jay Streets. Area of assessment affects property in front of which the work is done.

SECTIONS 1, 2, 6, 7, 11, 13 and 20.

REPAIRING SIDEWALKS at 331 and 333 BRIDGE STREET, east side, between Myrtle Avenue and Willoughby Street; 50 and 52 ATLANTIC AVENUE at the southeast corner of Emmett Street; 1554 and 1556 EAST FOURTEENTH STREET, west side, between Avenue O and Avenue P; 563 HAMBURG AVENUE, northeast side, between Halsey and Eldert Streets; southwest corner of LINCOLN and LIBERTY AVENUES; 76 MAIN STREET, at the northwest corner of York Street; northeast corner of SARATOGA AND ATLANTIC AVENUES; 272 SUMNER AVENUE, west side, between Quincy Street and Gates Avenue; northwest corner of SUTTER AVENUE and CHESTER STREET; 76 TILLARY STREET, south side, between Pearl and Jay Streets; 18 VANDERBILT AVENUE, west side, between Flushing and Park Avenues; and 75 and 755 YORK STREET, north side, between Pearl and Adams Streets. Area of assessment affects property in front of which work was done.

LINCOLN PLACE—PAVING, between Underhill and Washington Avenues. Area of assessment affects block 1176 and 1179.

MONTGOMERY STREET—PAVING, from Franklin Avenue to Bedford Avenue. Area of assessment affects blocks 1294, 1301 and 1302.

SECTIONS 16.

BASINS at the northwest corner of CONEY ISLAND AVENUE AND CATON AVENUE. Area of assessment affects block 5322.

FIFTEENTH AVENUE—PAVING, from Thirty-eighth Street to the right of way of the Brooklyn Rapid Transit Railway Company. Area of assessment affects blocks 5348 and 5367.

TWENTH AVENUE—PAVING, from Thirty-sixth to Thirty-eighth Streets. Area of assessment affects blocks 5291, 5292, 5295 and 5296.

SECTIONS 17.

FIFTIETH STREET—PAVING, from Fourteenth to Seventeenth Avenues. Area of assessment affects blocks 5458, 5459, 5453, 5454 and 5650 and 5643.

#### SECTION 18.

EIGHTY-FOURTH STREET—PAVING, between Fort Hamilton Parkway and Seventh Avenue. Area of assessment affects blocks 6020 and 6028 and 6029 and 6021.

#### SECTION 20.

EAST TWELFTH STREET—PAVING, from Avenue R to Avenue S. Area of assessment affects blocks 6794, 6795, 6817 and 6818.

SEWERS IN AVENUE I between East Second and East Third Streets, and in EAST THIRD STREET from Avenue I to Bay Parkway. Area of assessment affects blocks 6500, 6501, 6505, 6506, 6515, 6516, 6525 and 6526.

#### SECTION 23.

EAST THIRTY-SECOND STREET—SEWER, between Avenue I and Avenue J. Area of assessment affects blocks 7595 and 7596.

BASINS ON AVENUE K, southwest corner of East Fortieth Street, and on the SOUTH-EAST and SOUTHWEST CORNERS OF EAST THIRTY-NINTH STREET, and on the southerly side of AVENUE K, opposite East Thirty-eighth Street. Area of assessments affects blocks 7808 and 7809.

BASINS ON FLATLANDS AVENUE at the northwest corner of East Forty-first Street, at the southeast and southwest corners of Troy Avenue; northeast and southeast corners of EAST FORTY-FIFTH STREET; northeast, northwest and southeast corners of EAST FORTY-SIXTH STREET; northwest and southeast corners of AVENUE L and EAST FORTY-FIFTH STREET; on FLATLANDS AVENUE, north side, 280 feet east of Flatbush Avenue; 260 feet east of Flatbush Avenue, and at the intersection of Flatlands Avenue and Avenue L. Area of assessment affects blocks 7821, 7822, 7824, 7825, 7826 and 7840 to 7843.

BASINS ON each side of OCEAN AVENUE between Avenues J and K. Area of assessment affects blocks 6721 and 7602.

The above entitled assessments were confirmed by the Board of Assessors on January 4th, 1916, and entered January 4th, 1916, in the Record of Titles of Assessments, kept in the Bureau for the Collection of Assessments and Arrears of Taxes and Assessments and of Water Rents, and unless the amount assessed for benefit on any person or property shall be paid within sixty days after the date of said entry of the assessments, interest will be collected thereon, as provided by section 1019 of the Greater New York Charter.

Said section provides, in part, "If any such assessment shall remain unpaid for the period of sixty days after the date of entry thereof in the said Record of Titles of Assessments, it shall be the duty of the officer authorized to collect and receive the amount of such assessment, to charge, collect and receive interest thereon at the rate of seven per centum per annum to be calculated to the date of payment from the date when such assessment became a lien, as provided by section 159 of this act."

Section 159 of this act provides \* \* \* "An assessment shall become a lien upon the real estate affected thereby ten days after its entry in the said record."

The above assessments are payable to the Collector of Assessments and Arrears at the Bureau for the Collection of Assessments and Arrears of Taxes and Assessments and of Water Rents, in the Offerman Building, 503 Fulton Street, Borough of Brooklyn, between the hours of 9 a. m. and 2 p. m., and on Saturdays from 9 a. m. to 12 m., and all payments made thereon on or before March 4, 1916, will be exempt from interest as above provided, and after that date will be subject to a charge of interest at the rate of seven per centum per annum from the date when such assessments became liens to the date of payment.

WILLIAM A. PRENDERGAST, Comptroller.  
City of New York, Department of Finance,  
Comptroller's Office, January 4, 1916. j8,19

#### NOTICE TO PROPERTY OWNERS.

IN PURSUANCE OF SECTION 1005 OF THE Greater New York Charter, the Comptroller of The City of New York hereby gives public notice of the confirmation by the Supreme Court and the entering in the Bureau for the Collection of Assessments and Arrears of assessment for OPENING AND ACQUIRING TITLE TO the following named drive in the BOROUGH OF QUEENS:

#### SECOND WARD.

PERRY AVENUE—OPENING, from Clark Avenue to Mueller Street. Confirmed November 24, 1915. Entered December 30, 1915. Area of assessment includes all those lands, tenements and hereditaments and premises situate, lying and being in the Borough of Queens, in The City of New York, which, taken together, are bounded and described as follows, viz.:

Beginning at a point formed by the intersection of the easterly line of Clark Avenue with the southerly line of Perry Avenue;

Running thence northerly for 50.01 feet along the easterly line of Clark Avenue to the northerly line of Perry Avenue;

Thence easterly deflecting to the right 91 degrees 9 minutes 38 seconds for 3,570.67 feet along the northerly line of Perry Avenue to the westerly line of Willow Avenue;

Thence easterly deflecting to the right 12 degrees 43 minutes 52 seconds for 52.32 feet along the northerly line of Perry Avenue to the easterly line of Willow Avenue;

Thence northeasterly deflecting to the left 51 degrees 48 minutes 49 seconds for 1,712.39 feet along the northwesterly line of Perry Avenue to the westerly line of Mueller Street;

Thence southerly deflecting to the right 122 degrees 24 minutes 8 seconds for 59.22 feet along the westerly line of Mueller Street to the southerly line of Perry Avenue;

Thence southeasterly deflecting to the right 57 degrees 35 minutes 52 seconds for 1,715.27 feet along the southeasterly line of Perry Avenue to the easterly line of Willow Avenue;

Thence westerly deflecting to the right 62 degrees 13 minutes 12 seconds for 56.39 feet along the southerly line of Perry Avenue to the westerly line of Willow Avenue;

Thence westerly for 3,573.49 feet along the southerly line of Perry Avenue to the easterly line of Clark Avenue, the point or place of beginning.

The above entitled assessment was entered on the day herebefore given in the Record of Titles of Assessments, kept in the Bureau for the Collection of Assessments and Arrears of Taxes and Assessments and of Water Rents, and unless the amount assessed for benefit on any person or property shall be paid within sixty days after the date of said entry of the assessments, interest will be collected thereon, as provided by section 1019 of the Greater New York Charter.

Said section provides, in part, "If any such assessment shall remain unpaid for the period of sixty days after the date of entry thereof in the said Record of Titles of Assessments, it shall be the duty of the officer authorized to collect and receive the amount of such assessment, to charge, collect and receive interest thereon at the rate of seven per centum per annum to be calculated to the date of payment from the date when such assessment became a lien, as provided by section 159 of this act."

Section 159 of this act provides \* \* \* "An assessment shall become a lien upon the real estate affected thereby ten days after its entry in the said record."







assessments, kept in the Bureau for the Collection of Assessments and Arrears of Taxes and Assessments and of Water Rents, and unless the amount assessed for benefit on any person or property shall be paid within sixty days after the date of said entry of the assessments interest will be collected thereon, as provided by section 1019 of the Greater New York Charter.

Said section provides, in part, "If any such assessment shall remain unpaid for the period of sixty days after the date of entry thereof in the said Record of Titles of Assessments, it shall be the duty of the officer authorized to collect and receive the amount of such assessment, to charge, collect and receive interest thereon at the rate of seven per centum per annum to be calculated to the date of payment from the date when such assessment became a lien, as provided by section 159 of this act."

Section 159 of this act provides \* \* \* "An assessment shall become a lien upon the real estate affected thereby ten days after its entry in the said record."

The above assessments are payable to the Collector of Assessments and Arrears at the Bureau for the Collection of Assessments and Arrears of Taxes and Assessments and of Water Rents, in the Municipal Building, Court House Square, Long Island City, Borough of Queens, between the hours of 9 a. m. and 2 p. m., and on Saturdays from 9 a. m. to 12 m., and all payments made thereon on or before February 26, 1916, will be exempt from interest, as above provided, and after that date will be subject to a charge of interest at the rate of seven per centum per annum from the date when such assessments became liens to the date of payment.

WILLIAM A. PRENDERGAST, Comptroller.  
City of New York, Department of Finance,  
Comptroller's Office, December 28, 1915. d31,j12

#### NOTICE TO PROPERTY OWNERS.

IN PURSUANCE OF SECTION 1018 OF THE Greater New York Charter, the Comptroller of the City of New York hereby gives public notice to all persons, owners of property, affected by the following assessments for LOCAL IMPROVEMENTS IN THE BOROUGH OF THE BRONX:

TWENTY-THIRD WARD, SECTION 9.  
Greater New York Charter, the Comptroller of the City of New York hereby gives public notice to all persons, owners of property, affected by the following assessments for LOCAL IMPROVEMENTS IN THE BOROUGH OF THE BRONX:

TWENTY-THIRD WARD, SECTION 9.  
Greater New York Charter, the Comptroller of the City of New York hereby gives public notice to all persons, owners of property, affected by the following assessments for LOCAL IMPROVEMENTS IN THE BOROUGH OF THE BRONX:

TWENTY-THIRD WARD, SECTION 9.  
Greater New York Charter, the Comptroller of the City of New York hereby gives public notice to all persons, owners of property, affected by the following assessments for LOCAL IMPROVEMENTS IN THE BOROUGH OF THE BRONX:

TWENTY-THIRD WARD, SECTION 9.  
Greater New York Charter, the Comptroller of the City of New York hereby gives public notice to all persons, owners of property, affected by the following assessments for LOCAL IMPROVEMENTS IN THE BOROUGH OF THE BRONX:

TWENTY-THIRD WARD, SECTION 9.  
Greater New York Charter, the Comptroller of the City of New York hereby gives public notice to all persons, owners of property, affected by the following assessments for LOCAL IMPROVEMENTS IN THE BOROUGH OF THE BRONX:

TWENTY-THIRD WARD, SECTION 9.  
Greater New York Charter, the Comptroller of the City of New York hereby gives public notice to all persons, owners of property, affected by the following assessments for LOCAL IMPROVEMENTS IN THE BOROUGH OF THE BRONX:

TWENTY-THIRD WARD, SECTION 9.  
Greater New York Charter, the Comptroller of the City of New York hereby gives public notice to all persons, owners of property, affected by the following assessments for LOCAL IMPROVEMENTS IN THE BOROUGH OF THE BRONX:

TWENTY-THIRD WARD, SECTION 9.  
Greater New York Charter, the Comptroller of the City of New York hereby gives public notice to all persons, owners of property, affected by the following assessments for LOCAL IMPROVEMENTS IN THE BOROUGH OF THE BRONX:

TWENTY-THIRD WARD, SECTION 9.  
Greater New York Charter, the Comptroller of the City of New York hereby gives public notice to all persons, owners of property, affected by the following assessments for LOCAL IMPROVEMENTS IN THE BOROUGH OF THE BRONX:

TWENTY-THIRD WARD, SECTION 9.  
Greater New York Charter, the Comptroller of the City of New York hereby gives public notice to all persons, owners of property, affected by the following assessments for LOCAL IMPROVEMENTS IN THE BOROUGH OF THE BRONX:

TWENTY-THIRD WARD, SECTION 9.  
Greater New York Charter, the Comptroller of the City of New York hereby gives public notice to all persons, owners of property, affected by the following assessments for LOCAL IMPROVEMENTS IN THE BOROUGH OF THE BRONX:

TWENTY-THIRD WARD, SECTION 9.  
Greater New York Charter, the Comptroller of the City of New York hereby gives public notice to all persons, owners of property, affected by the following assessments for LOCAL IMPROVEMENTS IN THE BOROUGH OF THE BRONX:

TWENTY-THIRD WARD, SECTION 9.  
Greater New York Charter, the Comptroller of the City of New York hereby gives public notice to all persons, owners of property, affected by the following assessments for LOCAL IMPROVEMENTS IN THE BOROUGH OF THE BRONX:

TWENTY-THIRD WARD, SECTION 9.  
Greater New York Charter, the Comptroller of the City of New York hereby gives public notice to all persons, owners of property, affected by the following assessments for LOCAL IMPROVEMENTS IN THE BOROUGH OF THE BRONX:

TWENTY-THIRD WARD, SECTION 9.  
Greater New York Charter, the Comptroller of the City of New York hereby gives public notice to all persons, owners of property, affected by the following assessments for LOCAL IMPROVEMENTS IN THE BOROUGH OF THE BRONX:

TWENTY-THIRD WARD, SECTION 9.  
Greater New York Charter, the Comptroller of the City of New York hereby gives public notice to all persons, owners of property, affected by the following assessments for LOCAL IMPROVEMENTS IN THE BOROUGH OF THE BRONX:

TWENTY-THIRD WARD, SECTION 9.  
Greater New York Charter, the Comptroller of the City of New York hereby gives public notice to all persons, owners of property, affected by the following assessments for LOCAL IMPROVEMENTS IN THE BOROUGH OF THE BRONX:

TWENTY-THIRD WARD, SECTION 9.  
Greater New York Charter, the Comptroller of the City of New York hereby gives public notice to all persons, owners of property, affected by the following assessments for LOCAL IMPROVEMENTS IN THE BOROUGH OF THE BRONX:

TWENTY-THIRD WARD, SECTION 9.  
Greater New York Charter, the Comptroller of the City of New York hereby gives public notice to all persons, owners of property, affected by the following assessments for LOCAL IMPROVEMENTS IN THE BOROUGH OF THE BRONX:

TWENTY-THIRD WARD, SECTION 9.  
Greater New York Charter, the Comptroller of the City of New York hereby gives public notice to all persons, owners of property, affected by the following assessments for LOCAL IMPROVEMENTS IN THE BOROUGH OF THE BRONX:

TWENTY-THIRD WARD, SECTION 9.  
Greater New York Charter, the Comptroller of the City of New York hereby gives public notice to all persons, owners of property, affected by the following assessments for LOCAL IMPROVEMENTS IN THE BOROUGH OF THE BRONX:

December 28, 1915, in the Record of Titles of Assessments, kept in the Bureau for the Collection of Assessments and Arrears of Taxes and Assessments and of Water Rents, and unless the amount assessed for benefit on any person or property shall be paid within sixty days after the date of said entry of the assessments interest will be collected thereon, as provided by section 1019 of the Greater New York Charter.

Said section provides, in part, "If any such assessment shall remain unpaid for the period of sixty days after the date of entry thereof in the said Record of Titles of Assessments, it shall be the duty of the officer authorized to collect and receive the amount of such assessment, to charge, collect and receive interest thereon at the rate of seven per centum per annum to be calculated to the date of payment from the date when such assessment became a lien, as provided by section 159 of this act."

Section 159 of this act provides \* \* \* "An assessment shall become a lien upon the real estate affected thereby ten days after its entry in the said record."

The above assessments are payable to the Collector of Assessments and Arrears at the Bureau for the Collection of Assessments and Arrears of Taxes and Assessments and of Water Rents, in the Municipal Building, Court House Square, Long Island City, Borough of Queens, between the hours of 9 a. m. and 2 p. m., and on Saturdays from 9 a. m. to 12 m., and all payments made thereon on or before February 26, 1916, will be exempt from interest, as above provided, and after that date will be subject to a charge of interest at the rate of seven per centum per annum from the date when such assessments became liens to the date of payment.

WILLIAM A. PRENDERGAST, Comptroller.  
City of New York, Department of Finance,  
Comptroller's Office, December 28, 1915. d31,j12

#### NOTICE TO PROPERTY OWNERS.

IN PURSUANCE OF SECTION 1018 OF THE Greater New York Charter, the Comptroller of the City of New York hereby gives public notice to all persons, owners of property, affected by the following assessments for LOCAL IMPROVEMENTS IN THE BOROUGH OF THE BRONX:

TWENTY-THIRD WARD, SECTION 9.  
Greater New York Charter, the Comptroller of the City of New York hereby gives public notice to all persons, owners of property, affected by the following assessments for LOCAL IMPROVEMENTS IN THE BOROUGH OF THE BRONX:

TWENTY-THIRD WARD, SECTION 9.  
Greater New York Charter, the Comptroller of the City of New York hereby gives public notice to all persons, owners of property, affected by the following assessments for LOCAL IMPROVEMENTS IN THE BOROUGH OF THE BRONX:

TWENTY-THIRD WARD, SECTION 9.  
Greater New York Charter, the Comptroller of the City of New York hereby gives public notice to all persons, owners of property, affected by the following assessments for LOCAL IMPROVEMENTS IN THE BOROUGH OF THE BRONX:

TWENTY-THIRD WARD, SECTION 9.  
Greater New York Charter, the Comptroller of the City of New York hereby gives public notice to all persons, owners of property, affected by the following assessments for LOCAL IMPROVEMENTS IN THE BOROUGH OF THE BRONX:

TWENTY-THIRD WARD, SECTION 9.  
Greater New York Charter, the Comptroller of the City of New York hereby gives public notice to all persons, owners of property, affected by the following assessments for LOCAL IMPROVEMENTS IN THE BOROUGH OF THE BRONX:

TWENTY-THIRD WARD, SECTION 9.  
Greater New York Charter, the Comptroller of the City of New York hereby gives public notice to all persons, owners of property, affected by the following assessments for LOCAL IMPROVEMENTS IN THE BOROUGH OF THE BRONX:

TWENTY-THIRD WARD, SECTION 9.  
Greater New York Charter, the Comptroller of the City of New York hereby gives public notice to all persons, owners of property, affected by the following assessments for LOCAL IMPROVEMENTS IN THE BOROUGH OF THE BRONX:

TWENTY-THIRD WARD, SECTION 9.  
Greater New York Charter, the Comptroller of the City of New York hereby gives public notice to all persons, owners of property, affected by the following assessments for LOCAL IMPROVEMENTS IN THE BOROUGH OF THE BRONX:

TWENTY-THIRD WARD, SECTION 9.  
Greater New York Charter, the Comptroller of the City of New York hereby gives public notice to all persons, owners of property, affected by the following assessments for LOCAL IMPROVEMENTS IN THE BOROUGH OF THE BRONX:

TWENTY-THIRD WARD, SECTION 9.  
Greater New York Charter, the Comptroller of the City of New York hereby gives public notice to all persons, owners of property, affected by the following assessments for LOCAL IMPROVEMENTS IN THE BOROUGH OF THE BRONX:

TWENTY-THIRD WARD, SECTION 9.  
Greater New York Charter, the Comptroller of the City of New York hereby gives public notice to all persons, owners of property, affected by the following assessments for LOCAL IMPROVEMENTS IN THE BOROUGH OF THE BRONX:

TWENTY-THIRD WARD, SECTION 9.  
Greater New York Charter, the Comptroller of the City of New York hereby gives public notice to all persons, owners of property, affected by the following assessments for LOCAL IMPROVEMENTS IN THE BOROUGH OF THE BRONX:

TWENTY-THIRD WARD, SECTION 9.  
Greater New York Charter, the Comptroller of the City of New York hereby gives public notice to all persons, owners of property, affected by the following assessments for LOCAL IMPROVEMENTS IN THE BOROUGH OF THE BRONX:

TWENTY-THIRD WARD, SECTION 9.  
Greater New York Charter, the Comptroller of the City of New York hereby gives public notice to all persons, owners of property, affected by the following assessments for LOCAL IMPROVEMENTS IN THE BOROUGH OF THE BRONX:

TWENTY-THIRD WARD, SECTION 9.  
Greater New York Charter, the Comptroller of the City of New York hereby gives public notice to all persons, owners of property, affected by the following assessments for LOCAL IMPROVEMENTS IN THE BOROUGH OF THE BRONX:

TWENTY-THIRD WARD, SECTION 9.  
Greater New York Charter, the Comptroller of the City of New York hereby gives public notice to all persons, owners of property, affected by the following assessments for LOCAL IMPROVEMENTS IN THE BOROUGH OF THE BRONX:

TWENTY-THIRD WARD, SECTION 9.  
Greater New York Charter, the Comptroller of the City of New York hereby gives public notice to all persons, owners of property, affected by the following assessments for LOCAL IMPROVEMENTS IN THE BOROUGH OF THE BRONX:

TWENTY-THIRD WARD, SECTION 9.  
Greater New York Charter, the Comptroller of the City of New York hereby gives public notice to all persons, owners of property, affected by the following assessments for LOCAL IMPROVEMENTS IN THE BOROUGH OF THE BRONX:

TWENTY-THIRD WARD, SECTION 9.  
Greater New York Charter, the Comptroller of the City of New York hereby gives public notice to all persons, owners of property, affected by the following assessments for LOCAL IMPROVEMENTS IN THE BOROUGH OF THE BRONX:

TWENTY-THIRD WARD, SECTION 9.  
Greater New York Charter, the Comptroller of the City of New York hereby gives public notice to all persons, owners of property, affected by the following assessments for LOCAL IMPROVEMENTS IN THE BOROUGH OF THE BRONX:

TWENTY-THIRD WARD, SECTION 9.  
Greater New York Charter, the Comptroller of the City of New York hereby gives public notice to all persons, owners of property, affected by the following assessments for LOCAL IMPROVEMENTS IN THE BOROUGH OF THE BRONX:

Section 159 of this act provides \* \* \* "An assessment shall become a lien upon the real estate affected thereby ten days after its entry in the said record."

The above assessment is payable to the Collector of Assessments and Arrears at the Bureau for the Collection of Assessments and Arrears of Taxes and Assessments and of Water Rents, in the Municipal Building, Court House Square, Long Island City, Borough of Queens, between the hours of 9 a. m. and 2 p. m., and on Saturdays from 9 a. m. to 12 m., and all payments made thereon on or before February 21, 1916, will be exempt from interest, as above provided, and after that date will be subject to a charge of interest at the rate of seven per centum per annum from the date when such assessment became a lien to the date of payment.

WILLIAM A. PRENDERGAST, Comptroller.  
City of New York, Department of Finance,  
Comptroller's Office, December 23, 1915. d29,j10

#### Sureties on Contracts.

UNTIL FURTHER NOTICE SURETY COMPANIES will be accepted as sufficient upon the following contracts to the amounts named:

Supplies of All Descriptions, Including Gas and Electricity.

One company on a bond up to \$50,000.

When such company is authorized to write that amount as per letter of Comptroller to the surety companies, dated January 1, 1914.

Construction.

One company on a bond up to \$25,000.

Including regulating, grading, paving, sewers, maintenance, dredging, construction of parks, parkways, docks, buildings, bridges, tunnels, aqueducts, repairs, heating, ventilating, plumbing, etc., etc.

When such company is authorized to write that amount as per letter of Comptroller to the surety companies, dated January 1, 1914.

Asphalt, Asphalt Block and Wood Block Paving.

Two companies will be required on any and every bond up to amount authorized by letter of Comptroller to the surety companies, dated January 1, 1914.

January 1, 1914.

WILLIAM A. PRENDERGAST, Comptroller.

#### Sales of Tax Liens.

Notice of Continuation of Richmond Tax Sale.

THE SALE OF THE LIENS FOR UNPAID taxes on the Real Estate of Corporations and Special Franchises, as to liens remaining unsold at the termination of the sale of July 7 and July 21, August 4, Aug. 18, Sept. 1, Sept. 15, Sept. 29, Oct. 13, 1915, Dec. 15, 1915, has been continued to

WEDNESDAY, FEBRUARY 16, 1916, at 2 o'clock p. m., pursuant to section 1028 of the Greater New York Charter, and will be continued at that time in Room 129 in the Borough Hall, New Brighton, Borough of Richmond, City of New York.

DANIEL MOYNAHAN, Collector of Assessments and Arrears. d18,f16

Notice of Continuation of the Queens Tax Sale.

THE SALE OF THE LIENS FOR UNPAID taxes, assessments and water rents for the Borough of Queens, as to liens remaining unsold at the termination of the sale of October 19th, Dec. 7, 1915, has been continued to

TUESDAY, JANUARY 18, 1916, at ten o'clock a. m., pursuant to Section 1028 of the Greater New York Charter, and will be continued at that time on the third floor of the Municipal Building, Court House Square, Long Island City, Borough of Queens, City of New York.

DANIEL MOYNAHAN, Collector of Assessments and Arrears. d9,j18

#### BOARD OF ESTIMATE AND APPOINTMENT.

##### Notices of Public Hearings.

##### FRANCHISE MATTERS.

PUBLIC NOTICE IS HEREBY GIVEN, pursuant to law, that at a meeting of the Board of Estimate and Apportionment, held December 17, 1915, the following petition was received:

To the Honorable the Board of Estimate and Apportionment of the City of New York:

The petition of Union Railway Company of New York City, a New York corporation (herein called "the petitioner"), respectfully shows:

FIRST: That this Board, by resolution adopted July 2, 1914, and approved by the Mayor on July 10, 1914, duly authorized the execution by the Mayor of the City of New York on behalf of said City, of a proposed franchise contract granting to the petitioner the right and privilege to construct, maintain and operate double and single track extension to its present street surface railway with the necessary wires and equipment, for the purpose of conveying passengers only in the Boroughs of Manhattan and The Bronx, in the City of New York, upon the following routes, to wit:

First: Beginning at and connecting with the existing tracks of the Company in Lincoln Avenue; thence westerly by double track in, upon and along East 136th Street to and connecting with the existing tracks of the Company in Third Avenue, Borough of The Bronx, in order that the title of said company to operate over such route may be perfected and legalized.

Second: Beginning at and connecting with the existing tracks of the Company in Willis Avenue, at or near the northerly side of East 134th Street, Borough of The Bronx; thence southerly by double track in, upon and along Willis Avenue and upon and over the Willis Avenue Bridge, and its approaches, to East 125th Street, Borough of Manhattan; thence by double track westerly in, upon and along said East 125th Street and West 125th Street to Manhattan Street; thence by double track westerly in, upon and along said Manhattan Street to West 129th Street; thence westerly by double track in, upon and along said 12th Avenue to West 129th Street; thence easterly by single track in, upon and along said West 129th Street to Manhattan Street, and there connecting with the existing east-bound track in said Manhattan Street.

Third: Beginning at and connecting with the above described tracks on the Willis Avenue Bridge at the intersection of the northerly and easterly approaches to said bridge; thence easterly and northerly by double track upon and over said easterly approach to and connecting with the existing tracks in Southern Boulevard, Borough of The Bronx.

SECOND: That said proposed franchise contract was therefor duly executed by the City of New York and by the petitioner under date of September 9, 1915.

THIRD: That the permission and approval of the Public Service Commission for the First District for the construction of said extensions and the exercise of said franchise was granted through an order adopted by said Commission on October 29, 1915, in Case No. 2021.

FOURTH: That said franchise contract pro-

vides, among other things, that the portion of said extensions in the Borough of Manhattan shall be operated by underground electric power and that the portion of said extensions in the Borough of The Bronx and upon the Willis Avenue Bridge and its approaches may be operated by overhead electric power.

FIFTH: That in order to operate the extension over the Willis Avenue Bridge and upon 125th Street pursuant to said contract it will be necessary to operate on 125th Street for a distance of approximately one hundred and ninety (190) feet west of First Avenue by overhead electric power with the necessary connections, wires, poles and equipment including a plover changing pit, instead of by underground electric power as required by the foregoing provisions of the franchise contract for all operations in the Borough of Manhattan.

SIXTH: That the petitioner desires that the said franchise contract be amended so as to permit of operation on 125th Street for a distance of approximately one hundred and ninety (190) feet west of First Avenue by overhead electric power with the necessary connections, wires, poles and equipment including a plover changing pit.

Wherefore the petitioner respectfully asks this Board to approve such amendment and to authorize the execution of a proper supplemental contract by the City of New York.

Dated December 13, 1915.

UNION RAILWAY COMPANY OF NEW YORK CITY, By EDWARD A. MAHER, Vice-President.

Attest: SHELTON E. MARTIN, Secretary.

State of New York, County of New York, ss.: EDWARD A. MAHER being duly sworn deposes and says that he is the Vice-President of Union Railway Company of New York City, the petitioner herein, that he has read the foregoing petition and knows the contents thereof, that the same is true of his own knowledge except as to the matters therein stated to be alleged on information and belief, and as to those matters he believes it to be true.

EDWARD A. MAHER.

Sworn to before me this 13th day of December, 1915.

CHARLES WITZEL, Notary Public, Bronx County, New York. Certificate filed in N. Y. Co. Bronx Co. No. 21. Bronx Reg. No. 704. N. Y. Co. No. 27. N. Y. Reg. No. 7058. Commission expires March 30, 1917.

and the following resolutions were thereupon adopted:

Whereas, the foregoing petition from the UNION RAILWAY COMPANY OF NEW YORK, dated December 13, 1915, was presented to the Board of Estimate and Apportionment at a meeting held December 17, 1915;

Resolved, That in pursuance of law this Board sets Friday, the 14th day of January, 1916, at ten o'clock in the forenoon, and Room 16 in the City Hall, Borough of Manhattan, as the time and place when and where such petition shall be first considered, and a public hearing be had thereon, at which citizens shall be entitled to appear and be heard; and be it further

Resolved, That the Secretary is directed to cause such petition and these resolutions to be published at least twice in two daily newspapers in the City of New York, to be designated by the Mayor, and for at least ten (10) days in the "City Record" immediately prior to such date of public hearing. The expense of such publication to be borne by the petitioner.

JAMES D. MCGANN, Assistant Secretary.  
Room 1307 Municipal Building, Borough of Manhattan. Telephone, 4560 Worth.

New York, December 17, 1915. j3,14

PUBLIC NOTICE IS HEREBY GIVEN THAT

at the meeting of the Board of Estimate and Apportionment held this day, the following resolutions were adopted:

Whereas, The Third Avenue Railway Company has, by a petition dated February 2, 1914, applied to this Board for the right to continue the use and operation of certain street surface railway tracks upon and along Fort George Avenue from Amsterdam Avenue to Audubon Avenue, Borough of Manhattan, which said tracks were constructed under and pursuant to the terms and provisions of a contract dated March 4, 1909, by and between The City of New York and the Third Avenue Railroad Company, and became the property of said City on March 4, 1914; and

Whereas, Sections 72, 73 and 74 of the Greater New York Charter, as amended by Chapters 629 and 630 of the Laws of 1905, and Chapter 467 of the Laws of 1914, provide for the manner and procedure of making such grants; and

Whereas, In pursuance of such laws this Board adopted a resolution on February 6, 1914, fixing the date for public hearing thereon as March 6, 1914, at which citizens were entitled to appear and be heard, and publication was had for at least two (2) days in the "New York Tribune" and "The Sun," newspapers designated by the Mayor, and in the City Record for ten (10) days immediately prior to the date of hearing, and the public hearing was duly held on such date; and

Whereas, This Board has made inquiry as to the money value of the grant or right applied for and proposed to be granted to the Third Avenue Railway Company and the adequacy of the compensation to be paid therefor; now, therefore, it is

Resolved, That the following form of resolution for the consent or right applied for by the Third Avenue Railway Company, containing the form of proposed contract for the grant of such consent or right, be hereby introduced and entered in the minutes of this Board, as follows, to wit:

Resolved, That the Board of Estimate and Apportionment hereby grants to the Third Avenue Railway Company the consent or right fully set forth and described in the following form of proposed contract for the grant thereof, embodying all of the terms and conditions, including the provisions as to rates and charges, upon and subject to the terms and conditions in said proposed form of contract contained, and that the Mayor of The City of New York be and he hereby is authorized to execute and deliver such contract in the name and on behalf of The City of New York, as follows, to wit:

Proposed Form of Grant.

THIS CONTRACT, made and executed in duplicate this day of 1915, by and between THE CITY OF NEW YORK (hereinafter called the City), party of the first part, by the Mayor of said City, acting for and in the name of said City, under and in pursuance of the authority of the Board of Estimate and Apportionment of said City (hereinafter called the Board), and the THIRD AVENUE RAILWAY COMPANY (hereinafter called the Company), party of the second part, WITNESSETH:

WHEREAS, The City did, by contract dated March 4, 1909, grant The Third Avenue Railroad Company the right to construct, maintain and operate a double-track street surface railway extension upon and along Fort George Avenue from Amsterdam Avenue to Audubon Avenue, with a loop terminal at the intersection of said Fort George and Audubon Avenues, all in the Borough of Manhattan; and

WHEREAS, Section 2, Second, of said contract provides as follows:

"Second—The said right to construct, maintain and operate said railway shall be held and enjoyed by the Company for a term not exceeding three (3) years, provided that if



the Company shall make application to the Board, then the Board may extend the term of said right and privilege upon the same terms and conditions herein fixed for a further period not exceeding two (2) years."

WHEREAS, Said term of three (3) years expired by limitation March 4, 1912; and

WHEREAS, The Third Avenue Railway Company, as the successor to The Third Avenue Railroad Company, petitioned the Board for an extension of said right and privilege upon the same terms and conditions contained in said contract of March 4, 1909, for a period of two (2) years from March 4, 1912; and

WHEREAS, By resolution adopted by the Board March 14, 1912, and approved by the Mayor March 15, 1912, said right and privilege was extended for a period of two (2) years from March 4, 1912, upon the terms and conditions in said contract of March 4, 1909, fixed and contained; and

WHEREAS, Said term of two (2) years expired by limitation March 4, 1914; and

WHEREAS, The Company has, by a petition dated February 2, 1914, applied to the Board for the right to continue to use the tracks laid upon the above-described route under and pursuant to the terms and conditions of said contract of March 4, 1909, and to maintain and operate a street surface railway thereon for a term of not less than ten (10) years from March 4, 1914; and

WHEREAS, Section 2, Fourth, of said contract of March 4, 1909, provides in part as follows:

"Fourth—Upon the termination of this contract or extension thereof as herein provided, or upon the termination of the rights hereby granted for any other cause, or upon the dissolution of the Company before such termination, the tracks and equipment of the Company constructed pursuant to this contract within the streets and highways shall become the property of the City without cost, and the same may be used or disposed of by the City for any purpose whatsoever, or the same may be leased to any company or individual."

AND WHEREAS, Pursuant to said Section 2, Fourth, of said contract of March 4, 1909, the tracks and equipment of the Company constructed pursuant to said contract within the said streets and highways have become the property of the City.

Now, THEREFORE, In consideration of the mutual covenants and agreements herein contained, the parties hereto do hereby covenant and agree as follows:

1. The City hereby grants to the Company, subject to the conditions and provisions hereinafter set forth, the right and privilege to maintain and operate a double-track street surface railway as an extension to its existing railway, and hereby leases, demises and lets to the said Company, the tracks and equipment, property of The City of New York, for the purpose of conveying passengers only in the Borough of Manhattan in the City of New York, upon the following route, to wit:

Beginning at and connecting with the existing double track street surface railway of the said party of the second part on Amsterdam Avenue at or near the intersection of said avenue with Fort George Avenue; thence northerly, westerly and southerly in, upon and along said Fort George Avenue as it winds and turns to its intersection with Audubon Avenue, together with a loop terminal at said intersection, constructed within the present roadway of said Fort George Avenue.

And to cross such other streets and avenues as may be encountered in said route.

The said route hereby authorized with turnouts, switches and crossovers so located, is shown upon a map entitled:

"Amended Map Showing Proposed Railway of The Third Avenue R. R. Co. in the Borough of Manhattan, City of New York, to accompany petition to the Board of Estimate & Apportionment, of June 2, 1908"

—and signed by F. W. Whitridge, Receiver; Edward A. Maher, General Manager, and T. F. Mullany, Chief Engineer, and dated New York, November 27, 1908, a copy of which is attached hereto, is to be deemed a part of this contract and is to be construed with the text thereof; provided that deviations therefrom and additional turnouts, switches and crossovers which are consistent with the foregoing description and the other provisions of this contract may be permitted by resolution of the Board.

Sec. 2. The grant of this privilege and lease of the said property is subject to the following conditions, which shall be complied with by the Company:

First—The said right to maintain and operate said railway and the lease of said tracks and equipment shall be held and enjoyed by the Company for the term of ten (10) years from the fourth day of March, in the year 1914.

Second—That said party of the second part covenants and agrees that it will at all times during said term, put, keep and maintain the said tracks and equipment, and every part thereof, in good and sufficient repair and condition, and that all such repairs during said term shall be done at the sole cost, charge and expense of the said party of the second part.

Third—That said party of the second part covenants and agrees that it will not at any time make any claim that the said track and equipment is not, or was not, at the time of the commencement of said term, in a suitable repair or condition for the uses and purposes of this lease.

Fourth—It is further covenanted and agreed, by and between the parties hereto, that if by reason of total or partial destruction through fire or the action of the elements, the said tracks and equipment shall require to be rebuilt or reconstructed, the same shall be so rebuilt or reconstructed by and at the expense of the said party of the second part in the manner directed by the proper city official.

Fifth—The said party of the second part hereby covenants and agrees to and with the said party of the first part, that it shall and will peaceably and quietly leave, surrender and yield up into the possession of the said party of the first part, without any fraud or delay, the tracks and equipment hereby leased and demised, at the end of said term or other sooner termination thereof, and the said party of the second part hereby covenants and agrees that said tracks and equipment shall then be well and sufficiently repaired, and in good order and condition.

Sixth—The Company shall pay to the City for the privilege hereby granted and the property hereby leased, the following sums of money:

(a) During the term expiring March 4, 1919, an annual sum which shall be equal to three (3) per cent. of its gross annual receipts, but which sum shall not be less than twelve hundred (\$1,200.) dollars.

(b) During the remaining portion of the aforesaid term expiring March 4, 1924, an annual sum which shall be equal to five (5) per cent. of its gross annual receipts, but which sum shall not be less than fifteen hundred (\$1,500.) dollars.

The gross annual receipts mentioned above shall be that portion of the gross receipts of the Company as shall bear the same proportion to its whole gross receipts as the length of the tracks hereby authorized shall bear to the entire length of the railway of the Company in operation within the limits of the City.

All annual charges as above shall be paid into the treasury of the City on November 1 of each

year and shall be for the amount due to September 30 next preceding. Provided that the first annual payment shall be only for that proportion of the first annual charge as the time between March 4, 1914, and September 30, 1914, shall bear to the whole of one year.

The annual charges herein provided are intended to include the percentage of gross receipts now required to be paid by railway companies to the City pursuant to the Railroad Law as amended.

Any and all payments to be made by the terms of this contract by the City to the Company shall not be considered in any manner in the nature of a tax, but such payments shall be made in addition to any and all taxes of whatever kind or description, now or hereafter required to be paid by any ordinance of the City, or resolution of the Board, or any law of the State of New York.

Seventh—The annual charges or payments shall continue throughout the whole term of this contract, notwithstanding any clause in any statute, or in the charter of any other city or railroad company providing for payment for railway or railroad rights or franchises at a different rate, and no assignment, lease or sublease of the rights or privileges hereby granted, or of any part thereof, or of any of the routes mentioned herein, or of any part thereof, shall be valid or effectual for any purpose unless the said assignment, lease or sublease shall contain a covenant on the part of the assignee or lessee that the same is subject to all the conditions of this lease; and that the assignee or lessee assumes and will be bound by all of said conditions, and especially said conditions as to payments, anything in any statute or in the character of such assignee or lessee to the contrary notwithstanding, and that the said assignee or lessee shall assume and will be bound by all the conditions created by such statute or its charter, and that it will not claim by reason thereof or otherwise exemption from liability to perform each and all of the conditions of this lease.

Eighth—Nothing in this contract shall be deemed to affect in any way the right of the City to grant to any other corporation or to any individual a similar right or privilege upon the same or other terms and conditions over the route hereinbefore described, and the Company shall not at any time oppose, but shall consent to the operation of any street surface railway by any such other corporation or individual which may receive a franchise therefor from the City, and which may necessitate the use of any portion of the railway which shall be operated by the Company pursuant to this contract; provided, however, that nothing in this clause contained shall estop the Company from appearing before the Board and being heard on any application for rights upon or along said route.

Should the City at any time during the term of this contract grant to any other corporation or to any individual the right or privilege to operate a railway upon the track upon the route or route herein described, or any portion thereof, then the City shall, within thirty (30) days thereafter, give notice to the Company that such right has been granted and of the name of the corporation or individual to which such right has been granted.

At the expiration of ninety (90) days after the giving of such notice, such individual or corporation shall have the right to begin the operation of cars upon the tracks of the City upon the route, or any portion thereof, over which such corporation or individual may receive a right or privilege, and to use therefor the power and all other property of the Company which shall be necessary in the operation of the tracks of such individual or corporation upon the tracks of the City, and shall have the right to continue such operation and use of such property during the term of this contract or until the right to use such property under the terms of the franchise or right granted said corporation or individual by the City shall expire, provided such expiration is prior to the expiration of this contract or any renewal thereof; but such corporation or individual shall, before beginning such operation, give a good and sufficient bond to the Company guaranteeing the payment of any sum or sums which such corporation or individual may be required to pay to the Company for the use of its property. Provided, however, that the Board shall be the judge as to whether the bond is good and sufficient, in case there is a dispute with respect thereto between the Company and such corporation or individual. Such corporation or individual shall pay to the Company for the right to use such power and other property above described such sum or sums as may be agreed upon in writing by such corporation or individual and the Company within said ninety (90) days, or in the event that such agreement cannot be reached within said ninety (90) days, such sum or sums shall be determined in the manner hereinafter provided for.

If the Company and such corporation or individual cannot, prior to the expiration of said ninety (90) days, agree upon the compensation for the use of such power and property, then such compensation shall be fixed by three arbitrators selected in the following manner:

One disinterested person shall be chosen by the Company; one disinterested person shall be chosen by such corporation or individual; and the two so chosen shall choose a third disinterested person. The decision under oath of any two of said persons who shall be so selected shall be final and conclusive, but the amount or amounts determined by said arbitrators shall not be less than that determined by the Board. The proportionate cost of any property installed by the Company pursuant to this contract, including paving and betonnings thereto and the cost of the proportionate current expenses of maintenance, depreciation and renewal, of regulation of traffic, of removal of snow and ice, of the sprinkling of streets, of the use of power, and of the performance of such other duties and obligations as are imposed upon the Company in respect to the said railway, other than the payments to the City pursuant to this contract.

The compensation and expenses of the persons selected as arbitrators in the determination of such sum or sums shall be borne by the individual or corporation to which such right may be granted.

Within thirty (30) days after an agreement shall have been reached between said parties, or in case said agreement cannot be reached before the time specified herein, then within thirty (30) days after the expiration of the time specified herein, the said parties or arbitrators as herein provided, should two of such arbitrators agree, the said parties shall file a duplicate copy of a written agreement with the Board, which shall specify the sum or sums which shall have been agreed to by the said parties or determined by said arbitrators as the sum or sums which such corporation or individual shall pay to the Company for said privilege. If the Company fails to file the same with the Board within said thirty (30) days, then the right herein granted shall cease and determine.

If either party fails to appoint an arbitrator as herein provided, or should the first two arbitrators fail to agree on the selection of a third arbitrator within thirty (30) days after the expiration of said ninety (90) days, or if no two of said arbitrators so selected agree upon the sum or sums to be paid by such individual or corporation within sixty (60) days after they shall have been so selected, then such sum or sums shall be fixed by the Appellate Division of the Supreme Court, Second Department, upon the application of either party, and the decision of that court

shall be final. In the event that said Appellate Division of the Supreme Court, Second Department, should decline to assume jurisdiction in the matter, then and in such event such sum or sums shall be fixed by the Board, and such fixation by the Board shall be final and conclusive.

Ninth—The rights and privileges hereby granted shall not be assigned, either in whole or in part, or leased or sublet in any manner, nor shall the title thereto, or right, interest or property therein, pass to or vest in any other person or corporation whatsoever, either by the act of the Company, or by operation of law, whether under the provisions of the statutes relating to the consolidation or merger of corporations or otherwise, without the consent of the City, acting by the Board, evidenced by an instrument under seal, anything herein contained to the contrary thereof in any wise notwithstanding, and the granting, giving or waiving of any one or more of such consents shall not render unnecessary any subsequent consent or consents.

Tenth—Said railway shall be operated in the latest approved manner of street railway operation, and it is hereby agreed that the Board may require the Company to improve or add to the railway equipment, including rolling stock and railway appurtenances, from time to time, as such additions and improvements are necessary, in the opinion of the Board. Upon failure on the part of the Company to comply with the direction of the Board within a reasonable time, the rights hereby granted shall cease and determine.

Eleventh—Said railway shall be maintained and operated subject to the supervision and control of all the authorities of the City who have jurisdiction in such matters, as provided by the Charter of the City.

No repairs or reconstruction upon said railway shall be commenced until written permits have been obtained from the proper City officials.

In any permits so issued such officials may also impose such conditions, as a condition of the granting of the same, as are necessary for the purpose of protecting any structures, in the streets and avenues over which such officials have jurisdiction and the Company shall comply with such conditions.

The electrical equipment to be installed by the Company for the operation of the railway within the limits of the City, whether the same be upon streets and avenues, or upon private property, shall be constructed and maintained under the supervision and control of the Commissioner of Water Supply, Gas and Electricity. Said railway shall be operated by underground electric power substantially similar to the system of underground electric power now used by the street surface railways in the Borough of Manhattan, provided, that any other power may be used, except locomotive steam power, horse power or overhead electric power, which may be lawfully used, approved by the Board and consented to by the abutting property owners in accordance with the provisions of law and by the Public Service Commission for the First District of the State of New York.

Twelfth—No wires for the transmission of power shall be permitted unless they be placed in conduits underneath or along the side of the railway. When such conduits are constructed the Company shall provide two (2) ducts not less than three (3) inches in diameter each for the exclusive use of the City. Such conduits shall be used only by the Company for the operation of its railway and by the City, as above.

Thirteenth—The rate of fare for any passenger upon said railway shall not exceed five (5) cents, and the Company shall not charge any passenger more than five (5) cents for one continuous ride, from any point on its road or on any road, line or branch operated by it or under its control to any other point thereof, or any connecting branch thereof within the limits of the City.

The Company shall carry free upon the railway hereby leased during the term of this lease all members of the Police and Fire Departments of the City, when such employees are in full uniform.

Fourteenth—No cars shall be operated upon the railway hereby leased other than passenger cars, and cars necessary for the repair or maintenance of the railway, and no freight or express cars shall be operated upon the tracks of said railway; and the tracks hereby leased shall not be used for the storage of cars.

Fifteenth—The Company shall attach to each car run over the said railway proper fenders or wheel guards, in conformity with such laws and ordinances as are now in force, or may hereafter, during the term of this lease, be enacted or adopted by the State or City authorities, or as may be required by resolution of the Board.

Sixteenth—All cars which are operated on said railway shall be heated during the cold weather, in conformity with such laws and ordinances as are now in force, or may hereafter, during the term of this lease, be enacted or adopted by the State or City authorities, or as may be required by resolution of the Board.

Seventeenth—All cars operated on said railway shall be well lighted by electricity, or by some lighting system equally efficient, or as may be required by resolution of the Board.

Nineteenth—Cars on the said railway shall run at intervals of not more than thirty (30) minutes both day and night, and as much oftener as may be required for the convenience of the public, or as may be directed by the Board.

Twentieth—The Company, so long as it shall continue to use any of the tracks upon the streets and avenues in which said railway is constructed, shall if directed by the President of the Borough of Manhattan, cause to be watered at least three (3) times every twenty-four (24) hours when the temperature is above thirty-five (35) degrees Fahrenheit, the entire width of the streets and avenues, except when the width of such streets and avenues shall exceed sixty (60) feet between the curb lines, in which case the Company shall cause to be watered only sixty (60) feet in width of such roadway, and the Company shall provide for such purpose at least one tank car, the capacity of which shall be sufficient to water such streets and avenues in a satisfactory manner.

Twenty-first—The Company shall at all times keep the streets and avenues, upon which the said railway is constructed, between the tracks and the rails of the tracks and for a distance of two (2) feet beyond the rails, on either side thereof, free and clear from ice and snow; provided, however, that the Company shall, at the option of the Commissioner of Street Cleaning, enter into an agreement for each winter season, or pay therefor, to clean an equivalent amount of street surface from house line to house line.

Twenty-second—As long as said railway, or any portion thereof, remains in any street or avenue, the Company shall pave and keep in permanent repair that portion of the surface of the street or avenue in which the said railway is constructed, between the tracks, the rails of the tracks and for a distance of two (2) feet beyond the rails on either side thereof, under the supervision of the local authorities, whenever required by them to do so, and in such manner as they may prescribe.

In case of the neglect of the Company to pave or repair the pavement on the streets after the expiration of twenty (20) days' notice to do so from the President of the Borough of Manhattan, said President may make the same at the expense of the Company. And the City shall have the right to change the material or character of the pavement of any street or avenue, and in that event the Company shall be bound to replace such pavement in the manner directed by the proper City official, at its own expense,

and the provisions as to repairs herein contained shall apply to such renewed or altered pavement.

Twenty-third—Any alterations to the sewerage or drainage systems, or to any other substructure or to any surface structures in the street, required on account of the construction or operation of the railway, shall be made at the sole cost of the Company, and in such manner as the proper City officials may prescribe.

Twenty-fourth—It is agreed that the right hereby granted to operate a street surface railway shall not be in preference or in hindrance to public work of the City, and should the said railway in any way interfere with the construction of public works in the streets and avenues, whether the same is done by the City directly or by a contractor for the City, the Company shall at its own expense, protect or move the tracks and appurtenances in the manner directed by the City officials having jurisdiction over such public work.

Twenty-fifth—Should the grades or lines of the streets and avenues in which the railway is hereby authorized be changed at any time during the term of this lease the Company shall, at its own expense, change the tracks and appurtenances to conform with such new grades and lines, and during the construction of any public improvement upon said streets and avenues, the Company shall take care of and protect the tracks and appurtenances at its own expense, all to be done subject to the direction of the City official having jurisdiction over the construction of such change.

Twenty-sixth—The Company shall submit to the Board a report not later than November 1 of each year for the year ending September 30 next preceding, and at any other time, upon request of the Board, which shall state:

1. The amount of stock issued, for cash, for property.
2. The amount paid in as by last report.
3. The total amount of capital stock paid in.
4. The funded debt by last report.
5. The total amount of funded debt.
6. The floating debt as by last report.
7. The total amount of floating debt.
8. The total amount of funded and floating debt.
9. The average rate per annum of interest on funded debt.
10. Statement of dividends paid during the year.
11. The total amount expended for same.
12. The names of the directors elected at the last meeting of the corporation held for such purpose.
13. Location, value and amount paid for real estate owned by the company as by last report.
14. Location, value and amount paid for real estate now owned by the company.
15. Number of passengers carried during the year.
16. Total receipts of company for each class of business.
17. Amounts paid by the company for damage to persons or property on account of construction and operation.
18. Total expenses for operation, including salaries.

—and such other information in regard to the business of the Company as may be required by the Board.

Twenty-seventh—The Company shall at all times keep accurate books of account showing the gross receipts from all sources within the limits of the City, and shall, on or before November 1 of each year, make a verified report to the Comptroller of the City of the business done by the Company, for the year ending September 30 next preceding, in such form as he may prescribe. Such report shall contain a statement of such gross receipts, the total miles in operation within the limits of the City and the miles of railway constructed and operated under this contract, and such other information as the Comptroller may require. The Comptroller shall have access to all books of the Company, for the purpose of ascertaining the correctness of its report, and may examine its officers under oath.

Twenty-eighth—If the Company shall fail to give efficient public service at the rates herein fixed, or fail to maintain the structures and equipment as herein provided in good condition throughout the whole term of this contract the Board may give notice to the Company specifying any default on the part of the Company, and requiring the Company to remedy the same within a reasonable time; and upon failure of the Company to remedy such default within a reasonable time, the Company shall, for each day thereafter during which the default or defect remains, pay to the City the sum of two hundred and fifty dollars (\$250) as fixed or liquidated damages, or the Board, in case such structures or equipment which may affect the surface of the streets shall not be put in good condition within a reasonable time after notice by the Board as aforesaid, shall have the right to make all needed repairs at the expense of the Company, in which case the Company shall pay to the City the amount of the cost of such repairs with legal interest thereon, all of which sums may be deducted from the fund hereinafter provided for.

Twenty-ninth—The Company shall assume all liability for damages to persons or property occasioned by reason of the construction or operation of the railway authorized by this contract, and it is a condition of this contract that the Company shall assume no liability whatsoever to either persons or property on account of the same, and the Company hereby agrees to repay to the City any damage which the City shall be compelled to pay by reason of any acts or default of the Company.

Thirtieth—The said party of the second part hereby further covenants and agrees that the sum of Two thousand five hundred dollars (\$2,500) heretofore deposited with the Comptroller of the City under and pursuant to the provisions of Section 2, Thirty-first, of said contract of March 4, 1909, as security for the performance by the Company of all the terms and conditions of said contract, shall remain on deposit with said Comptroller as security for the performance by the Company of all the terms and conditions of this contract; and compliance with all orders of the Board acting under the powers herein reserved, especially those which relate to the payment of the annual charges for the privilege hereby granted, the rendering of efficient public service at the rates herein fixed, the repairs of the street pavement, the removal of snow and ice and the quality of construction of the railway and the maintenance of the property in good condition throughout the whole term of this contract, and in case of default in the performance by the Company of such terms and conditions or compliance with such orders, or either or any of them, the City shall have the right to cause the work to be done and the materials to be furnished for the performance thereof after due notice, and shall collect the reasonable cost thereof from the said fund without legal proceedings; or after default in the payment of the annual charges, shall collect the same with interest, from the said fund after ten (10) days' notice to the Company; or, in case of failure to observe the said terms and conditions of this contract and orders of the Board hereunder, relating to the headway, heating and lighting of cars, fenders, wheel-guards and watering of street pavements, the Company shall pay a penalty of fifty dollars (\$50) per day for each day of violation, and the further sum of ten dollars (\$10) per day for each car that



shall not be properly heated, lighted or supplied with fenders or wheel guards, in case of a violation of the provisions relating to those matters. The procedure for the imposition and collection of the penalties in this contract shall be as follows:

The Board, on complaint made, shall give notice to the Company, directing its President, or other officer, to appear before the Board on a certain day not less than ten (10) days after the date of such notice, to show cause why the Company should not be penalized in accordance with the foregoing provisions. If the Company fails to make an appearance, or, after a hearing, appears in the judgment of the Board to be in default, said Board shall forthwith impose the prescribed penalty, or where the amount of the penalty is not prescribed herein, such amount as appears to the Board to be just, and without legal procedure direct the Comptroller to withdraw the amount of such penalty from the security fund deposited with him. In case of any drafts made upon the security fund the Company shall, upon ten (10) days' notice in writing, pay to the City a sum sufficient to restore said security fund, to the original amount, and in default thereof this contract shall be cancelled and annulled at the option of the Board, acting in behalf of the City. No action or proceeding or right under the provisions of this contract shall affect any other legal rights, remedies or causes of action belonging to the City.

**Thirty-first**—The grant of this privilege is subject to whatever right, title or interest the owners of abutting property or others may have in and to the streets, avenues and highways in which the Company is authorized to operate.

**Thirty-second**—The words "notice" or "direction," wherever used in this contract, shall be deemed to mean a written notice or direction. Every such notice or direction to be served upon the Company shall be delivered at such office in the City as shall have been designated by the Company, or if no such office shall have been designated, or if such designation shall have for any reason become inoperative, shall be mailed in the City, postage prepaid, addressed to the Company at the City. Delivery or mailing of such notice or direction as and when above provided shall be equivalent to direct personal notice or direction, and shall be deemed to have been given at the time of delivery or mailing.

**Thirty-third**—The words "streets or avenues" and "streets and avenues," wherever used in this contract, shall be deemed to mean streets, avenues, highways, parkways, driveways, concourses, boulevards, bridges, viaducts, tunnels, public places or any other property to which the City has title or over which the public has an easement, encountered in the route hereinabove described, and upon which authority is hereby given to the Company to operate a railway.

**Thirty-fourth**—If at any time the powers of the Board or any other of the authorities herein mentioned, or intended to be mentioned, shall be transferred by law to any other board, authority, officer or officers, then and in such case such other board, authority, officer or officers shall have all the powers, rights and duties herein prescribed or prescribed for the Board or other authorities, officer or officers.

**Section 3.** Nothing in this contract shall be construed as in any way limiting the present or future jurisdiction of the Public Service Commission under the laws of the State of New York.

**Section 4.** This contract is also upon the further and express condition that the provisions of Article 5, and the other provisions of the Railway Law pertinent hereto shall be strictly complied with by the Company.

**Section 5.** The Company promises, covenants and agrees on its part and behalf to conform to and abide by and perform all the terms and conditions in this contract fixed and contained.

**IN WITNESS WHEREOF,** the party of the first part, by its Mayor, thereunto duly authorized by the Board of Estimate and Apportionment of said City, has caused the corporate name of said City to be hereunto signed and its corporate seal to be hereunto affixed, and the party of the second part, by its officers, thereunto duly authorized, has caused its corporate name to be hereunto signed and its corporate seal to be hereunto affixed, the day and year first above written.

THE CITY OF NEW YORK, Mayor.  
By [CORPORATE SEAL] City Clerk,  
Attest: THIRD AVENUE RAILWAY COMPANY,  
By President.  
[SEAL] Secretary.  
Attest: (Here add acknowledgments.)

Resolved, That the results of the inquiry made by this Board as to the money value of the consent or right proposed to be granted, and the adequacy of the compensation proposed to be paid therefor, and of the terms and conditions, including the provisions as to rates and charges as are hereinbefore specified and fully set forth in and by the foregoing form of proposed contract for the grant of such consent or right.

Resolved, That these preambles and resolutions, including the said resolution for the grant of a consent or right applied for by the Third Avenue Railway Company, and the said form of a proposed contract for the grant of such consent or right containing said results of such inquiry, after the same shall be entered in the minutes of this Board, shall be published in full for at least fifteen (15) days immediately prior to Friday, January 14, 1916, in the City Record, together with the following notice, to wit:

**NOTICE IS HEREBY GIVEN,** That the Board of Estimate and Apportionment, before authorizing any contract for the grant of the consent or right applied for by the Third Avenue Railway Company and fully set forth and described in the foregoing form of proposed contract for the grant of such consent or right, and before adopting any resolutions authorizing such contract, will, at a meeting of said Board to be held in Room 16, City Hall, Borough of Manhattan, City of New York, on Friday, January 14, 1916, at 10 o'clock A. M., hold a public hearing thereon, at which citizens shall be entitled to appear and be heard.

Resolved, That a notice of such hearing, stating that copies of the proposed contract and resolution of consent thereto may be obtained by all those interested therein at the Bureau of Franchises, Room 1307, Municipal Building, Centre and Chambers Streets, Borough of Manhattan, shall be published at least twice, at the expense of the proposed grantee, during the ten (10) days immediately prior to Friday, January 14, 1916, in the "New York Tribune" and "The Sun," the two daily newspapers in which the petition and notice of hearing thereon have been published.

JAMES D. MCGANN, Assistant Secretary, Room 1307, Municipal Building, Telephone 4560 Worth.  
Dated New York, December 3, 1915. d27j14

**PUBLIC NOTICE IS HEREBY GIVEN THAT** at the meeting of the Board of Estimate and Apportionment held this day the following resolutions were adopted:

Whereas, Conron Bros. Company has, by a petition dated July 10, 1915, applied to this Board for the grant of the right, privilege and franchise to construct, maintain and operate a railway for refrigeration purposes in and under Fort Greene Place, between Atlantic Avenue and Hanson Place, Borough of Brooklyn; and

Whereas, Sections 72, 73 and 74 of the Greater New York Charter, as amended by Chapters 629 and 630 of the Laws of 1905, and Chapter 467 of the Laws of 1914, provide for the manner and procedure of making such grants; and

Whereas, In pursuance of such laws, this Board adopted a resolution on September 24, 1915, fixing the date for the public hearing thereon as October 22, 1915, at which citizens were entitled to appear and be heard, and publication was had for at least two (2) days in the "Brooklyn Daily Eagle" and "New York Herald," newspapers designated by the Mayor, and in the City Record for ten (10) days immediately prior to the date of hearing; and

Whereas, On October 22, 1915, said hearing was continued to November 5, 1915, and was duly held on such day; and

Whereas, This Board has made inquiry as to the money value of the franchise or right applied for and proposed to be granted to Conron Bros. Company and the adequacy of the compensation to be paid therefor; now, therefore, it is Resolved, That the following form of resolution for the grant of a franchise or right applied for by Conron Bros. Company, containing the form of proposed contract for the grant of such franchise or right, be hereby introduced and entered in the minutes of this Board, as follows, to wit:

**Resolved,** That the Board of Estimate and Apportionment hereby grants to Conron Bros. Company the franchise or right fully set out and described in the following form of proposed contract for the grant thereof, embodying all the terms and conditions, including the provisions as to rates and charges, upon and subject to the terms and conditions in said proposed form of contract, and that the Mayor of the City of New York be and he hereby is authorized to execute and deliver such contract in the name and on behalf of The City of New York, as follows, to wit:

#### PROPOSED FORM OF CONTRACT.

THIS CONTRACT, made and executed in duplicate this day of 1915, by and between THE CITY OF NEW YORK (hereinafter called the City), party of the first part, by the Mayor of said City, acting for and in the name of said City, under and in pursuance of the authority of the Board of Estimate and Apportionment of said City (hereinafter called the Board), and CONRON BROS. COMPANY, a domestic corporation (hereinafter called the Company), party of the second part, WITNESSETH:

In consideration of the mutual covenants and agreements herein contained, the parties hereto to hereby covenant and agree, as follows:

**SECTION 1.** The City hereby grants to the Company, subject to the conditions and provisions hereinafter set forth, the right and privilege to construct, maintain and operate conduits with the necessary branches and extensions, extending from leading directly into private property, for the sole purpose of supplying refrigeration to consumers, provided that no conduit be of a greater outside diameter than twelve (12) inches, including insulation or other covering; the same to be constructed and operated only beneath the surface of Fort Greene Place between the northerly side of Atlantic Avenue and the southerly side of Hanson Place, in the Borough of Brooklyn, City of New York, such conduits to be located in and between the existing conduits of the Company being more particularly shown on a map entitled: "Map showing Conduits and Pipes applied for by Conron Bros. Company to accompany petition dated July 10, 1915, to the Board of Estimate and Apportionment, City of New York."

—Signed by Joseph Conron, President, a copy of which is hereto annexed and made a part of this contract.

**Sec. 2.** The grant of this privilege is subject to the following conditions, which shall be complied with by the Company:

**First**—The said right to construct, maintain and operate said conduits shall be held and enjoyed by the Company for the term of fifteen (15) years from December 1, 1915, with the privilege of renewal of said contract for the further period of ten (10) years, upon a fair revaluation of such right and privilege.

If the Company shall determine to exercise its privilege of renewal it shall make application to the Board, or any authority which shall be authorized by law to act for the City in place of the Board. Such application shall be made at any time not earlier than two (2) years and not later than one (1) year before the expiration of the original term of this contract.

The determination of the revaluation shall be sufficient if agreed to in writing by the Company and the Board, but in no case shall the annual rate of compensation to the City be fixed at a less amount than the sum required to be paid during the last year prior to the termination of the original term of this contract. If the Company and the Board shall not reach such agreement on or before the day one (1) year before the expiration of the original term of this contract, then the annual rate of compensation for such succeeding ten (10) years shall be reasonable and either the City (by the Board) or the Company shall be bound upon request of the other to enter into a written agreement with each other fixing the rate of such compensation at such amount as shall be reasonable, but in no case shall the annual rate so fixed be less than the sum required to be paid for the last year prior to the termination of the original term of this contract and if the parties shall not forthwith agree upon what is reasonable, then the parties shall enter into a written agreement fixing such annual rate and at such amount as shall be determined by three disinterested persons selected in the following manner:

One disinterested person shall be chosen by the Board; one disinterested person shall be chosen by the Company; these two shall choose a third disinterested person, and the three so chosen shall act as appraisers and shall make the revaluation aforesaid. Such appraisers shall be chosen at least six (6) months prior to the expiration of the original term of this contract, and their report shall be filed with the Board within three (3) months after they are chosen. They shall act as appraisers and not as arbitrators. They may base their judgment upon their own experience and upon such information as they may obtain by inquiries and investigations, without the presence of either party. They shall have the right to examine any of the books of the Company and its officers under oath. The value so ascertained, fixed and determined shall be conclusive upon both parties, but no annual sum shall in any event be less than the sum required to be paid for the last year of the original term of this contract. If in any case the annual rate shall not be fixed prior to the termination of the original term of this contract, then the Company shall pay the annual rate theretofore prevailing until the new rate shall be determined, and shall then make up to the City the amount of any excess of the annual rate then determined over the previous annual rate. The compensation and expenses of the said appraisers shall be borne jointly by the City and the Company each paying one-half thereof.

**Second**—The Company shall pay to the City for the privilege hereby granted the following sums of money:

(a) The sum of seven hundred and fifty dollars (\$750) in cash within one (1) month after the date on which this contract is signed by the Mayor, and before anything is done in exercise of the privilege hereby granted.

(b) The further sum of seven hundred and fifty dollars (\$750) in cash, within one (1) month after the date on which this contract is signed by the Mayor and before anything is done in exercise of the privilege hereby granted, the said sum of seven hundred and fifty dollars (\$750) being the amount due the City by reason of the past unauthorized occupation of the street by the Company.

(c) During the first term of five years, an annual sum which shall be equal to two (2) per cent. of its gross annual receipts, but which sum shall not be less than three hundred dollars (\$300).

During the second term of five years, an annual sum which shall be equal to three (3) per cent. of its gross annual receipts, but which sum shall not be less than four hundred and fifty dollars (\$450).

During the third term of five years, an annual sum which shall be equal to three (3) per cent. of its gross annual receipts, but which sum shall not be less than six hundred dollars (\$600).

The gross receipts mentioned above shall be the total receipts from all business of furnishing refrigeration to consumers.

(d) An annual payment of twenty-five cents (\$0.25) for each linear foot of conduit constructed within the limits of the street, excepting, however, such conduits as are constructed within the vault space or vault spaces of any building or buildings used or occupied exclusively by the Company for the purpose of its business.

An annual payment of two dollars (\$2) for each manhole constructed within the limits of the street.

The annual charges as above shall be paid into the Treasury of the City on February 1 of each year and shall be for the amount due December 31, next preceding. Provided that the first annual payment shall be only for that proportion of the first annual charge as the time between December 1, 1915, and December 31, 1915, shall bear to the whole of one year.

Any and all payments to be made by the terms of this contract to the City by the Company shall not be considered in any manner in the nature of a tax, but such payments shall be made in addition to any and all taxes of whatever kind or description, now or hereafter required to be paid by any ordinance of the City, or resolution of the Board or any law of the State of New York.

**Third**—The annual charges or payments shall continue throughout the whole term of this contract (whether original or renewal), notwithstanding any clause in any statute or in the charter of any other company providing for payments for refrigerating right or franchises at a different rate, and no assignment, lease or sublease of the rights or privileges hereby granted (whether original or renewal), or of any part thereof, or of any part of the street herein mentioned, shall be valid or effectual for any purpose unless the said assignment, lease or sublease shall contain a covenant on the part of the assignee or lessee that the same is subject to all conditions of this contract, and that the assignee or lessee assumes and will be bound by all of said conditions, and especially said conditions as to payments, anything in any statute or in the charter of such assignee or lessee to the contrary notwithstanding, and that the said assignee or lessee waives any more favorable conditions created by such statute or its charter, and that it will not claim by reason thereof or otherwise exemption from liability to perform each and all of the conditions of this contract.

**Fourth**—Nothing in this contract shall be deemed to affect in any way the right of the City to grant to any individual, firm or other corporation a similar right or privilege upon the same or other terms and conditions, in the same street hereinafter described.

**Fifth**—The rights and privileges hereby granted shall not be assigned, either in whole or in part, or leased or sublet in any manner, nor shall the title thereto, or right, interest or property therein, pass to or vest in any other person or corporation whatsoever, either by the act of the Company, or by operation of law, whether under the provisions of the statutes relating to the consolidation or merger of corporations or otherwise, without the consent of the City, acting by the Board, evidenced by an instrument under seal, anything herein contained to the contrary thereof in any wise notwithstanding, and the granting, giving or novating of any one or more of such consents shall not render unnecessary any subsequent consent or consents.

**Sixth**—Upon the termination of the original term of this contract, or if the same be renewed, then at the termination of the said renewal term, or upon the termination or forfeiture of the rights hereby granted for any cause, or upon the dissolution of the Company before such termination, the conduits and appurtenances of the Company constructed pursuant to this contract within the street shall become the property of the City without cost, and the same may be used or disposed of by the City for any purpose whatsoever, or the same may be leased to any company or individual.

If, however, at the termination of this contract as above, the Board shall so order by resolution, the Company shall, upon thirty (30) days' notice from the Board, remove any and all of its conduits and appurtenances constructed pursuant to this contract and the said street shall be restored to its original condition at the sole cost and expense of the Company.

**Seventh**—The grant of this privilege is subject to whatever right, title or interest the owners of abutting property or others may have in and to the street in which the Company is hereby authorized to operate.

**Eighth**—All construction which shall be made under this grant shall be done in a manner solely upon the terms and conditions hereafter to be imposed by the President of the Borough of Brooklyn and the Commissioner of Water Supply, Gas and Electricity, or their respective successors in authority. The said Company shall submit a working plan of construction to the said President and to the said Commissioner, which shall include and show in detail the method of construction of said conduit lines, connections, manholes and other appurtenances, and the mode of protection of all subsurface construction under the street in which the Company is hereby authorized to operate.

**Ninth**—Any alteration to the sewerage or drainage system, or to any other subsurface or to any surface structures in the street, required on account of the construction or operation of the conduits of the Company, shall be made at the sole cost of the Company, and in such manner as the proper City officials may prescribe.

**Tenth**—It is agreed that the right hereby granted shall not be in preference or in hindrance to public work of the City, and should the said conduits in any way interfere with the construction of public works in the street, whether the same is done by the City directly or by a contractor for the City, the Company shall, at its own expense, protect or move the conduits and appurtenances in the manner directed by the City officials having jurisdiction over such public work.

**Eleventh**—The Company shall bear the expense of keeping in repair for one year after it has been replaced, all pavement which may at any time be removed by said Company, either for the purpose of construction or for the repairing of the conduit line and its appurtenances.

**Twelfth**—The Company shall bear the expense of inspection which may be required by the

President of the Borough of Brooklyn and the Commissioner of Water Supply, Gas and Electricity, and of all work of construction.

**Thirteenth**—The Company shall cause a test to be made of the pipes to be contained within the conduits hereby authorized whenever required by and under the supervision of the Commissioner of Water Supply, Gas and Electricity. The conditions of such test shall be as follows:

(a) If the test be made in the foundry where the pipes are manufactured, such pipes shall be subjected to a pressure of three hundred (300) pounds per square inch.

(b) If the test be made in the field, of pipes in use or ready for use, such pipes shall be subjected to a pressure of two hundred (200) pounds per square inch.

A certificate showing that such a test has been made without injury to the pipes shall be executed by an officer of the Company, and endorsed by the Commissioner of Water Supply, Gas and Electricity, and filed with the Board.

**Fourteenth**—The Company shall not charge consumers more than the following rates for cooling temperature:

Four (4) cents per month per cubic foot for boxes of not over 500 cubic feet.  
Two (2) cents per month per cubic foot for boxes of over 500 cubic feet, but less than 1,500 cubic feet.

One (1) cent per month per cubic foot for boxes of 1,500 cubic feet and over.

These rates to apply to boxes located not above the first floor of any building.

During the term of this contract the Board shall have absolute power to regulate the maximum rates for cooling and for freezing temperatures provided that such rates shall be reasonable and fair.

**Fifteenth**—The Company, upon the application for refrigeration of any person, firm or corporation whose premises are located on either side of Fort Greene Place between the northerly side of Atlantic Avenue and the southerly side of Hanson Place, shall extend its conduits to such premises and furnish to said applicant refrigeration at rates not exceeding those herein prescribed or hereafter fixed by the Board as herein provided. The Company shall not be required, however, to furnish refrigeration to applicants whose premises are located above the first floor of any building.

**Sixteenth**—A correct map shall be furnished to the Board by the Company on the first day of January, 1916, showing the exact location of all conduit lines and manholes constructed, with reference to the street lines, the curb lines and the street surface, together with a statement of the total length of such conduit. On the same date of each succeeding year, during the term of this contract, a supplementary map shall be furnished the Board showing all conduits laid during the preceding year.

**Seventeenth**—The conduit lines hereby authorized shall be used only by Conron Bros. Company, and for no other purpose than supplying refrigeration.

**Eighteenth**—The Company shall submit a report to the Board not later than February 1, in each year, for the year ending December 31, next preceding, and at any other time, upon the request of the Board, which shall state:

1. The amount of stock issued; for cash; for property.
2. The amount paid in as by last report.
3. The total amount of capital stock paid in.
4. The funded debt as by last report.
5. The total amount of funded debt.
6. The floating debt as by last report.
7. The total amount of floating debt.
8. The total amount of funded and floating debt.
9. The average rate per annum of interest on funded debt.
10. Statement of dividends paid during the year.
11. Number of feet of conduit now laid.
12. The total amount expended for same.
13. Amount, kind and capacity of machinery now in use and required for operation.
14. The total amount expended for same.
15. Quantity of refrigeration produced during the year and the average price received for same.
16. Quantity used in Company's own warehouses.
17. Quantity furnished to outside consumers.
18. Number and location of warehouses occupied by the Company, exclusively or in part, and the extent of such occupation by the Company.
19. Number of outside consumers supplied.
20. Amounts paid by Company for damages to persons or property on account of construction and operation.
21. Total expenses of operation, including salaries.

—and such other information in regard to the business of the Company as may be required by the Board.

**Nineteenth**—The Company shall at all times keep accurate books of account of the gross receipts from the privileges granted under this contract, and on or before February 1 in each year shall make a verified report to the Comptroller of the City of New York of the business done by the Company for the year ending December 31 next preceding, as he may prescribe. Such report shall contain the total number of feet of conduit laid and of manholes constructed, the number of feet of conduit laid and the number of manholes constructed during the year, and also a statement of the gross receipts from all business of furnishing refrigeration to consumers, together with such other information and in such detail as the Comptroller may require. The Comptroller shall have access to all books of the Company for the purpose of ascertaining the correctness of its report, and may examine its officers under oath.

**Twentieth**—In case of any violation or breach or failure to comply with any of the provisions herein contained or with any orders of the Board acting under the powers herein reserved, the franchise or consent herein granted may be forfeited by a suit brought by the Corporation Counsel on notice of ten days to the Company, or at the option of the Board by resolution of said Board, which said resolution may contain a provision to the effect that the conduits constructed and in use by virtue of this contract shall thereupon become the property of the City without proceedings at law or in equity. Provided, however, that such action by the Board shall not be taken until the Board shall give notice to the Company to appear before it on a certain day not less than ten (10) days after the date of such notice to show cause why such resolution declaring the contract forfeited should not be adopted. In case the Company fails to appear, action may be taken by the Board forthwith.

**Twenty-first**—If the Company shall fail to give efficient public service at rates not exceeding those herein fixed, or fail to maintain its conduits and appurtenances as herein provided in good condition throughout the whole term of this contract, the Board may give notice to the Company specifying any default on the part of the Company, and requiring the Company to remedy the same within a reasonable time; and upon failure of the Company to remedy such default within a reasonable time, the Company shall, for each day thereafter during which the default or defect remains, pay to the City the sum of fifty dollars (\$50) as fixed or liquidated damages, or the Board, in case such conduits or appurtenances which may affect the surface of the street



shall not be put in good condition within a reasonable time after notice by the Board as aforesaid, shall have the right to make all needed repairs at the expense of the Company, in which case the Company shall pay to the City the amount of the cost of such repairs, with legal interest thereon, all of which sums may be deducted from the fund hereinafter provided for.

**Twenty-second.**—The Company shall assume all liability to persons or property by reason of the construction or operation of the conduits authorized by this contract, and it is a condition of this contract that the City shall assume no liability whatsoever to either persons or property on account of the same, and the Company hereby agrees to repay to the City any damage which the City shall be compelled to pay by reason of any acts or default of the Company.

**Twenty-third.**—This grant is upon the express condition that the Company, within thirty (30) days after the signing of this contract by the Mayor, and before anything is done in exercise of the rights conferred hereby, shall deposit with the Comptroller of the City the sum of one thousand dollars (\$1,000), either in money or securities to be approved by him, which fund shall be security for the performance by the Company of all of the terms and conditions of this contract and compliance with all orders of the Board, acting under the powers herein reserved, especially those which relate to the payment of the annual charges for the privilege hereby granted, the rendering of efficient public service at rates not exceeding those herein fixed, the repairs of the street pavement and the maintenance of the property in good condition throughout the whole term of this contract, and in case of default in the performance by the Company of such terms and conditions, or compliance with such orders, or either or any of them, the City shall have the right to cause the work to be done and the materials to be furnished for the performance thereof after due notice, and shall collect the reasonable cost thereof from the said fund without legal proceedings; or after default in the payment of the annual charges, shall collect the same, with interest, from the said fund after ten (10) days' notice to the Company; or in case of failure to observe the said terms and conditions of this contract, or its neglect or refusal to comply with any notice or direction of the Board, or other municipal officials, given or made pursuant to the terms of the contract, or under the authority of any laws or ordinances now or hereafter in force, in such case and in any of these events, the Company shall (except where other sums are fixed by this contract) pay to the City the sum of one hundred dollars (\$100), for each violation as liquidated damages for such failure, which sums may be deducted from said fund.

The procedure for the imposition and collection of the liquidated damages provided for in this contract shall be as follows:

The Board, on complaint made, shall give notice to the Company, directing its President or other officer to appear before the Board on a certain day not less than ten (10) days after the date of such notice, to show cause why the liquidated damages in accordance with the foregoing provisions. If the Company fails to make an appearance, or after a hearing appears in the judgment of the Board to be in fault, said Board shall forthwith require the payment of the sums herein provided for, or where the damages are not liquidated by the terms of this contract such amount as appears to the Board to be just, and without legal procedure direct the Comptroller to withdraw such amount from the security fund deposited with him. The finding of the Board as to the amount to be paid by the Company shall be final and can only be attacked on the ground of fraud or mistake. In case of any drafts made upon the security fund the Company shall, upon ten (10) days' notice in writing, pay to the City a sum sufficient to restore said security fund to the original amount of one thousand dollars (\$1,000), and in default thereof this contract shall be cancelled and annulled at the option of the Board, acting in behalf of the City. No action or proceeding or right under the provisions of this contract shall affect any other legal rights, remedies or causes of action belonging to the City.

These provisions for the recovery of such damages are in addition to the right to forfeit the franchise, conveyed by Section 2, subdivision Twentieth, of this contract.

**Twenty-fourth.**—The words "notice" or "direction," wherever used in this contract, shall be deemed to mean a written notice or direction. Every such notice or direction to be served upon the Company shall be delivered at such office in the City as shall have been designated by the Company, or if no such office shall have been designated, or if such designation shall have for any reason become inoperative, shall be mailed in the City, postage prepaid, addressed to the Company at the City. Delivery or mailing of such notice or direction as and when above provided shall be equivalent to direct personal notice or direction, and shall be deemed to have been given at the time of delivery or mailing.

**Twenty-fifth.**—If at any time the powers of the Board or any other of the authorities herein mentioned or intended to be mentioned shall be transferred by law to any other Board, authority, officer or officers, then and in such case such other Board, authority, officer or officers shall have all the powers, rights and duties herein reserved to or prescribed for the Board or other authorities, officer or officers.

Sec. 3. The Company promises, covenants and agrees on its part and behalf to conform to and abide by and perform all the terms, conditions and requirements in this contract fixed and contained.

IN WITNESS WHEREOF, the party of the first part by its Mayor, thereunto duly authorized by the Board of Estimate and Apportionment of said City, has hereunto signed and the corporate seal of said City to be hereunto affixed; and the party of the second part, by its officers, thereunto duly authorized, has caused its corporate seal to be hereunto affixed, the day and year first above written.

THE CITY OF NEW YORK.  
By Mayor.

[CORPORATE SEAL.]  
Attest: City Clerk.  
CONRON BROS. COMPANY,  
By President.

[SEAL.]  
Attest: Secretary.

(Here add acknowledgments.)  
Resolved, That the results of the inquiry made by this Board as to the money value of the franchise or right proposed to be granted and the adequacy of the compensation proposed to be paid therefor and of the terms and conditions, including the provisions as to rates and charges, are as hereinbefore specified and fully set forth in and by the foregoing form of proposed contract for the grant of such franchise or right.

Resolved, That these preambles and resolutions, including the said resolution for the grant of a franchise or right applied for by Conron Bros. Company, and the said form of a proposed contract for the grant of such franchise or right, containing said results of such inquiry, after the same shall be entered in the minutes of this Board, shall be published in full for at least fifteen (15) days immediately prior to Friday, January 14, 1916, in the City Record, together with the following notice, to wit:

NOTICE IS HEREBY GIVEN THAT THE Board of Estimate and Apportionment, before authoriz-

ing any contract for the grant of the franchise or right applied for by Conron Bros. Company, and fully set forth and described in the foregoing form of proposed contract for the grant of such franchise or right, and before adopting any resolution authorizing such contract, will at a meeting of said Board to be held in Room 16, City Hall, Borough of Manhattan, City of New York, on Friday, January 14, 1916, at 10 o'clock a. m., hold a public hearing thereon at which citizens shall be entitled to appear and be heard.

Resolved, That a notice of such hearing, stating that copies of the proposed contract and the resolution consenting thereto may be obtained by all those interested therein at the Bureau of Franchises, Room 1307, Municipal Building, Centre and Chambers Streets, Borough of Manhattan, shall be published at least twice, at the expense of the proposed grantee, during the ten (10) days immediately prior to Friday, January 14, 1916, in the "Brooklyn Daily Eagle" and "New York Herald," the two daily newspapers in which the petition and notice of hearing thereon have been published.

JAMES D. MCGANN, Assistant Secretary,  
Room 1307, Municipal Building, Telephone, 4560 Worth.

Dated New York, December 3, 1915. d27,j14

#### Notices of Public Hearings.

##### PUBLIC IMPROVEMENT MATTERS.

NOTICE IS HEREBY GIVEN THAT THE Board of Estimate and Apportionment of The City of New York, deeming it for the public interest so to do, proposes to change the map or plan of The City of New York so as to change the lines and grades of the street system within the territory bounded by Omega Street, Colonial Avenue, Yalu Street, Seminole Avenue, Verona Street, 51st Street, Harvest Street, Queens Boulevard, Quality Street, Otis Avenue, Webb Street and Rehan Place, Borough of Queens, and that a meeting of said Board will be held in the Old Council Chamber, City Hall, Borough of Manhattan, City of New York, on Friday, January 21, 1916, at 10 o'clock a. m., at which such proposed change will be considered by said Board; all of which is more particularly set forth and described in the following resolutions adopted by the Board on December 23, 1915, notice of the adoption of which is hereby given, viz.:

Resolved, That the Board of Estimate and Apportionment of The City of New York, in pursuance of the provisions of section 442 of the Greater New York Charter, as amended, deeming it for the public interest so to do, proposes to change the map or plan of The City of New York by changing the lines and grades of the street system within the territory bounded by Omega Street, Colonial Avenue, Yalu Street, Seminole Avenue, Verona Street, 51st Street, Harvest Street, Queens Boulevard, Quality Street, Otis Avenue, Webb Street and Rehan Place in the Borough of Queens, City of New York, which proposed change is more particularly shown upon a map or plan bearing the signature of the President of the Borough, and dated September 24, 1914.

Resolved, That this Board consider the proposed change at a meeting of the Board, to be held in the City Hall, Borough of Manhattan, City of New York, on Friday, January 21, 1916, at 10 o'clock a. m.

Resolved, That the Secretary of this Board cause these resolutions and a notice to all persons affected thereby that the proposed change will be considered at a meeting of the Board, to be held at the aforesaid time and place, to be published in the City Record for ten days continuously, Sundays and legal holidays excepted, prior to the 21st day of January, 1916.

Dated January 8, 1916.  
JOSEPH HAAG, Secretary, Board of Estimate and Apportionment, Municipal Building, Telephone, 4560 Worth. j8,19

NOTICE IS HEREBY GIVEN THAT THE Board of Estimate and Apportionment of The City of New York, deeming it for the public interest so to do, proposes to change the map or plan of The City of New York so as to establish lines and grades of Boerum Avenue (8th Avenue) between Bayside Avenue and the Whitestone Division of the Long Island Railroad, Borough of Queens, and that a meeting of said Board will be held in the Old Council Chamber, City Hall, Borough of Manhattan, City of New York, on Friday, January 21, 1916, at 10 o'clock a. m., at which such proposed change will be considered by said Board; all of which is more particularly set forth and described in the following resolutions adopted by the Board on December 23, 1915, notice of the adoption of which is hereby given, viz.:

Resolved, That the Board of Estimate and Apportionment of The City of New York, in pursuance of the provisions of section 442 of the Greater New York Charter, as amended, deeming it for the public interest so to do, proposes to change the map or plan of The City of New York by establishing lines and grades of Boerum Avenue (8th Avenue) between Bayside Avenue and the Whitestone Division of the Long Island Railroad in the Borough of Queens, City of New York, which proposed change is more particularly shown upon a map or plan bearing the signature of the President of the Borough, and dated August 11, 1914.

Resolved, That this Board consider the proposed change at a meeting of the Board, to be held in the City Hall, Borough of Manhattan, City of New York, on Friday, January 21, 1916, at 10 o'clock a. m.

Resolved, That the Secretary of this Board cause these resolutions and a notice to all persons affected thereby that the proposed change will be considered at a meeting of the Board, to be held at the aforesaid time and place, to be published in the City Record for ten days continuously, Sundays and legal holidays excepted, prior to the 21st day of January, 1916.

Dated January 8, 1916.  
JOSEPH HAAG, Secretary, Board of Estimate and Apportionment, Municipal Building, Telephone, 4560 Worth. j8,19

NOTICE IS HEREBY GIVEN THAT THE Board of Estimate and Apportionment of The City of New York, deeming it for the public interest so to do, proposes to change the map or plan of The City of New York so as to change the lines and grades of the street system within the territory bounded by Junction Avenue, South Railroad Avenue, Louona Avenue, Corona Avenue, Sothern Avenue and Aistyne Avenue, Borough of Queens, and that a meeting of said Board will be held in the Old Council Chamber, City Hall, Borough of Manhattan, City of New York, on Friday, January 21, 1916, at 10 o'clock a. m., at which such proposed change will be considered by said Board; all of which is more particularly set forth and described in the following resolutions adopted by the Board on December 23, 1915, notice of the adoption of which is hereby given, viz.:

Resolved, That the Board of Estimate and Apportionment of The City of New York, in pursuance of the provisions of section 442 of the Greater New York Charter, as amended, deeming it for the public interest so to do, proposes to change the map or plan of The City of New York by changing the lines and grades of the street system within the territory bounded by Junction Avenue, South Railroad Avenue, Louona Avenue, Corona Avenue, Sothern Avenue and Al-

styne Avenue in the Borough of Queens, City of New York, which proposed change is more particularly shown upon a map or plan bearing the signature of the President of the Borough, and dated December 7, 1915.

Resolved, That this Board consider the proposed change at a meeting of the Board, to be held in the City Hall, Borough of Manhattan, City of New York, on Friday, January 21, 1916, at 10 o'clock a. m.

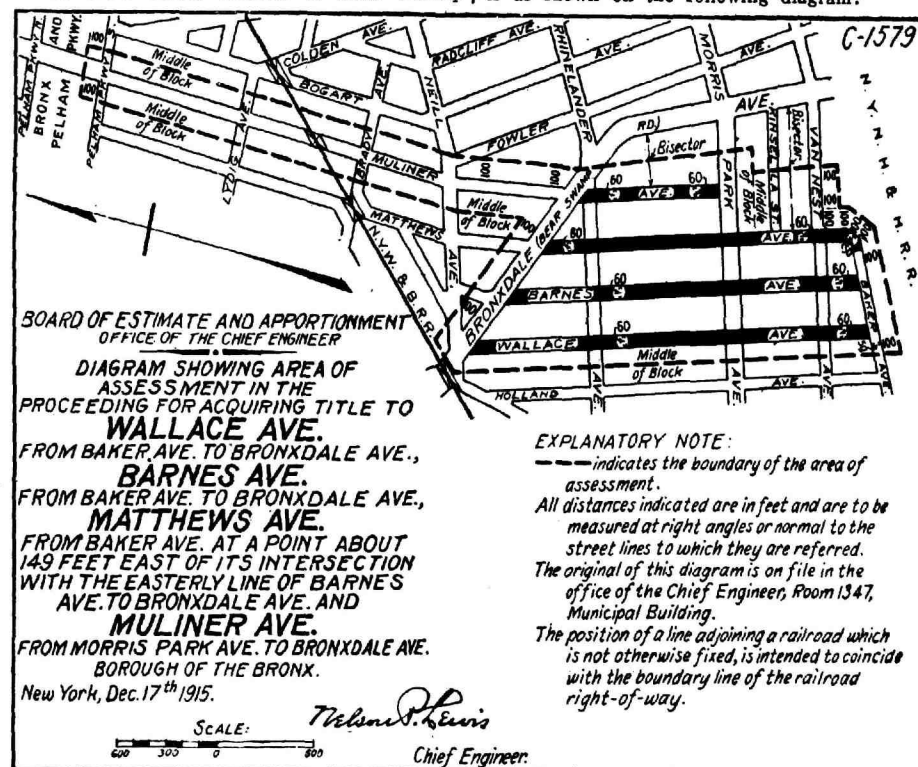
Resolved, That the Secretary of this Board cause these resolutions and a notice to all persons affected thereby that the proposed change will be considered at a meeting of the Board, to be held at the aforesaid time and place, to be published in the City Record for ten days continuously, Sundays and legal holidays excepted, prior to the 21st day of January, 1916.

Dated January 8, 1916.  
JOSEPH HAAG, Secretary, Board of Estimate and Apportionment, Municipal Building, Telephone, 4560 Worth. j8,19

NOTICE IS HEREBY GIVEN THAT THE Board of Estimate and Apportionment of The City of New York, deeming it for the public interest so to do, proposes to change the map or plan of The City of New York so as to establish lines and grades for Oakland Avenue from Henderson Avenue to Castleton Avenue, Borough of Richmond, and that a meeting of said Board will be held in the Old Council Chamber, City Hall, Borough of Manhattan, City of New York, on Friday, January 21, 1916, at 10 o'clock a. m., at which such

NOTICE IS HEREBY GIVEN THAT AT THE meeting of the Board of Estimate and Apportionment held on December 23, 1915, the following resolutions were adopted:

Whereas, the Board of Estimate and Apportionment is considering the advisability of enlarging the area of assessment in the proceeding authorized by said Board on November 16, 1911, for acquiring title to Wallace Avenue from Baker Avenue to Bear Swamp Road; Barnes Avenue from Baker Avenue to Bear Swamp

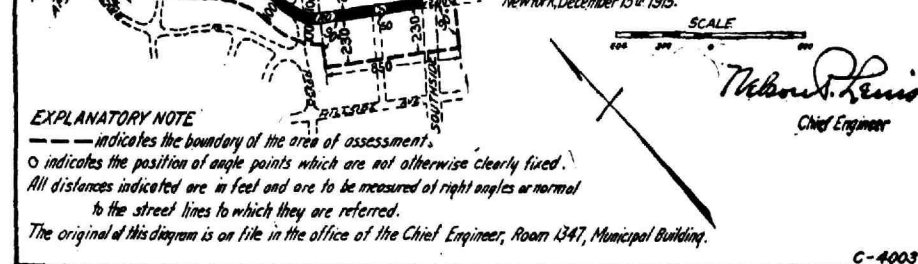


Resolved, that this Board consider the proposed enlarged area of assessment at a meeting of the Board to be held in the City of New York, Borough of Manhattan, in the City Hall, on Friday, the 21st day of January, 1916, at 10 o'clock a. m., and that at the same time and place a public hearing thereon will then and there be had.

Resolved, that the Secretary of this Board

NOTICE IS HEREBY GIVEN THAT AT THE meeting of the Board of Estimate and Apportionment held on December 23, 1915, the following resolutions were adopted:

Whereas, the Board of Estimate and Apportionment of The City of New York is considering the advisability of instituting proceedings to acquire title to the real property required for the opening and extending of Great Kills Road from Amboy Road to Southside Boulevard, in the Borough of Richmond, City of New York; and Whereas, the Board of Estimate and Appor-



Resolved, That this Board consider the proposed area of assessment at a meeting of the Board to be held in The City of New York, Borough of Manhattan, in the City Hall, on Friday, January 21, 1916, at 10 o'clock a. m., and that at the same time and place a public hearing thereon will then and there be had.

Resolved, That the Secretary of this Board

NOTICE IS HEREBY GIVEN THAT THE Board of Estimate and Apportionment of The City of New York, deeming it for the public interest so to do, proposes to change the map or plan of The City of New York so as to discontinue East 84th Street and East 85th Street between Ditmas Avenue and Avenue D, Borough of Brooklyn, and that a meeting of said Board will be held in the Old Council Chamber, City Hall, Borough of Manhattan, City of New York, on Friday, January 21, 1916, at 10 o'clock a. m., at which such proposed change will be considered by said Board; all of which is more particularly set forth and described in the following resolutions adopted by the Board on December 23, 1915, notice of the adoption of which is hereby given, viz.:

Resolved, That the Board of Estimate and Apportionment of The City of New York, in pursuance of the provisions of section 442 of the Greater New York Charter, as amended, deeming it for the public interest so to do, proposes to change the map or plan of The City of New York by discontinuing East 84th Street and East 85th Street between Ditmas Avenue and Avenue D in the Borough of Brooklyn, City of New York,

proposed change will be considered by said Board; all of which is more particularly set forth and described in the following resolutions adopted by the Board on December 23, 1915, notice of the adoption of which is hereby given, viz.:

Resolved, That the Board of Estimate and Apportionment of The City of New York, in pursuance of the provisions of section 442 of the Greater New York Charter, as amended, deeming it for the public interest so to do, proposes to change the map or plan of The City of New York by establishing lines and grades for Oakland Avenue from Henderson Avenue to Castleton Avenue, in the Borough of Richmond, City of New York, which proposed change is more particularly shown upon a map or plan bearing the signature of the President of the Borough and dated August 18, 1915.

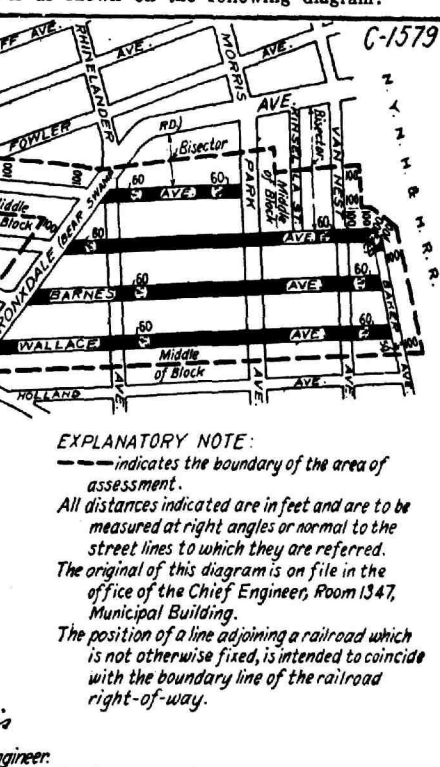
Resolved, That this Board consider the proposed change at a meeting of the Board, to be held in the City Hall, Borough of Manhattan, City of New York, on Friday, January 21, 1916, at 10 o'clock a. m.

Resolved, That the Secretary of this Board cause these resolutions and a notice to all persons affected thereby that the proposed change will be considered at a meeting of the Board, to be held at the aforesaid time and place, to be published in the City Record for ten days continuously, Sundays and legal holidays excepted, prior to the 21st day of January, 1916.

Dated January 8, 1916.  
JOSEPH HAAG, Secretary, Board of Estimate and Apportionment, Municipal Building, Telephone, 4560 Worth. j8,19

Road; Matthews Avenue from Baker Avenue at a point about 149 feet east of its intersection with the easterly line of Barnes Avenue to Bear Swamp Road; and Muliner Avenue from Morris Park Avenue to Bear Swamp Road, Borough of The Bronx.

Resolved, that the Board of Estimate and Apportionment, in pursuance of the provisions of the Greater New York Charter, as amended, hereby gives notice that the proposed enlarged area of assessment for benefit in this proceeding is as shown on the following diagram:




cause these resolutions and a notice to all persons affected thereby to be published in The City Record for ten days continuously, exclusive of Sundays and legal holidays, prior to the 21st day of January, 1916.

Dated January 8, 1916.  
JOSEPH HAAG, Secretary, Municipal Building, Telephone, 4560 Worth. j8,19

tionment is authorized and required at the time of the adoption of the resolution directing the institution of proceedings to acquire title to the real property required for the foregoing improvement to fix and determine upon an area or areas of assessment for benefit for said proceedings.

Resolved, That the Board of Estimate and Apportionment, in pursuance of the provisions of Section 373 of the Greater New York Charter, as amended, hereby gives notice that the proposed area of assessment for benefit in these proceedings is as shown on the following diagram:



cause these resolutions and a notice to all persons affected thereby to be published in The City Record for ten days, exclusive of Sundays and legal holidays, prior to Friday, January 21, 1916.

Dated January 8, 1916.  
JOSEPH HAAG, Secretary, Municipal Building, Telephone, 4560 Worth. j8,19

which proposed change is more particularly shown upon a map or plan bearing the signature of the Commissioner of Public Works of the Borough, and dated July 8, 1915.

Resolved, That this Board consider the proposed change at a meeting of the Board, to be held in the City Hall, Borough of Manhattan, City of New York, on Friday, the 21st day of January, 1916, at 10 o'clock a. m.

Resolved, That the Secretary of this Board cause these resolutions and a notice to all persons affected thereby that the proposed change will be considered at a meeting of the Board, to be held at the aforesaid time and place, to be published in the City Record and the corporation newspapers for ten days continuously, Sundays and legal holidays excepted, prior to the 21st day of January, 1916.

Dated January 8, 1916.  
JOSEPH HAAG, Secretary, Municipal Building, Telephone, 4560 Worth. j8,19

NOTICE IS HEREBY GIVEN THAT THE Board of Estimate and Apportionment of The City of New York, deeming it for the public



interest so to do, proposes to change the map or plan of The City of New York so as to change the lines and grades of the street system heretofore laid out within the territory bounded by Reservoir Oval East, Reservoir Oval West, Tryon Avenue, East 211th Street, Perry Avenue and Holt Place, Borough of The Bronx, and that a meeting of said Board will be held in the Old Council Chamber, City Hall, Borough of Manhattan, City of New York, on Friday, January 21, 1916, at 10 o'clock a. m., at which such proposed change will be considered by said Board; all of which is more particularly set forth and described in the following resolutions adopted by the Board on December 23, 1915, notice of the adoption of which is hereby given, viz.:

Resolved, That the Board of Estimate and Apportionment of The City of New York, in pursuance of the provisions of section 442 of the Greater New York Charter, as amended, deeming it for the public interest so to do, proposes to change the map or plan of The City of New York by changing the lines and grades of the street system heretofore laid out within the territory bounded by Reservoir Oval East, Reservoir Oval West, Tryon Avenue, East 211th Street, Perry Avenue and Holt Place in the Borough of The Bronx, City of New York, which proposed change is more particularly shown upon a map or plan bearing the signature of the President of the Borough, and dated April 20, 1915.

Resolved, That this Board consider the proposed change at a meeting of the Board, to be held in the City Hall, Borough of Manhattan, City of New York, on Friday, January 21, 1916, at 10 o'clock a. m.

Resolved, That the Secretary of this Board cause these resolutions and a notice to all persons affected thereby that the proposed change will be considered at a meeting of the Board, to be held at the aforesaid time and place, to be published in the City Record for ten days continuously, Sundays and legal holidays excepted, prior to the 21st day of January, 1916.

Dated January 8, 1916.  
JOSEPH HAAG, Secretary, Board of Estimate and Apportionment, Municipal Building. Telephone, 4560 Worth. j8,19

#### NOTICE IS HEREBY GIVEN THAT THE

Board of Estimate and Apportionment of The City of New York, deeming it for the public interest so to do, proposes to change the map or plan of The City of New York so as to change the grade of Adriatic Street between Collins Avenue and Mary Street, Borough of Queens, and that a meeting of said Board will be held in the Old Council Chamber, City Hall, Borough of Manhattan, City of New York, on Friday, January 21, 1916, at 10 o'clock a. m., at which such proposed change will be considered by said Board; all of which is more particularly set forth and described in the following resolutions adopted by the Board on December 23, 1915, notice of the adoption of which is hereby given, viz.:

Resolved, That the Board of Estimate and Apportionment of The City of New York, in pursuance of the provisions of section 442 of the Greater New York Charter, as amended, deeming it for the public interest so to do, proposes to change the map or plan of The City of New York by changing the grade of Adriatic Street between Collins Avenue and Mary Street, Borough of Queens, City of New York, which proposed change is more particularly shown upon a map or plan bearing the signature of the President of the Borough, and dated July 9, 1915.

Resolved, That this Board consider the proposed change at a meeting of the Board, to be held in the City Hall, Borough of Manhattan, City of New York, on Friday, January 21, 1916, at 10 o'clock a. m.

Resolved, That the Secretary of this Board cause these resolutions and a notice to all persons affected thereby that the proposed change will be considered at a meeting of the Board, to be held at the aforesaid time and place, to be published in the City Record for ten days continuously, Sundays and legal holidays excepted, prior to the 21st day of January, 1916.

Dated January 8, 1916.

JOSEPH HAAG, Secretary, Board of Estimate and Apportionment, Municipal Building. Telephone, 4560 Worth. j8,19

#### NOTICE IS HEREBY GIVEN THAT THE

Board of Estimate and Apportionment of The City of New York, deeming it for the public interest so to do, proposes to change the map or plan of The City of New York so as to establish lines and grades for the street system within the territory bounded by Myrtle Avenue, Forest Park, Park Lane, Hamilton Place and St. Ann's Avenue, Borough of Queens, and that a meeting of said Board will be held in the Old Council Chamber, City Hall, Borough of Manhattan, City of New York, on Friday, January 21, 1916, at 10 o'clock a. m., at which such proposed change will be considered by said Board; all of which is more particularly set forth and described in the following resolutions adopted by the Board on December 23, 1915, notice of the adoption of which is hereby given, viz.:

Resolved, That the Board of Estimate and Apportionment of The City of New York, in pursuance of the provisions of section 442 of the Greater New York Charter, as amended, deeming it for the public interest so to do, proposes to change the map or plan of The City of New York by establishing lines and grades for the street system within the territory bounded by Myrtle Avenue, Forest Park, Park Lane, Hamilton Place and St. Ann's Avenue in the Borough of Queens, City of New York, which proposed change is more particularly shown upon a map or plan bearing the signature of the President of the Borough, and dated January 11, 1915.

Resolved, That this Board consider the proposed change at a meeting of the Board, to be held in the City Hall, Borough of Manhattan, City of New York, on Friday, January 21, 1916, at 10 o'clock a. m.

Resolved, That the Secretary of this Board cause these resolutions and a notice to all persons affected thereby that the proposed change will be considered at a meeting of the Board, to be held at the aforesaid time and place, to be published in the City Record for ten days continuously, Sundays and legal holidays excepted, prior to the 21st day of January, 1916.

Dated January 8, 1916.  
JOSEPH HAAG, Secretary, Board of Estimate and Apportionment, Municipal Building. Telephone, 4560 Worth. j8,19

#### NOTICE IS HEREBY GIVEN THAT THE

Board of Estimate and Apportionment of The City of New York, deeming it for the public interest so to do, proposes to change the map or plan of The City of New York so as to change the lines and grades of the street system within the territory bounded by 43rd Street, Polk Avenue, 46th Street and Roosevelt Avenue, Borough of Queens, and that a meeting of said Board will be held in the Old Council Chamber, City Hall, Borough of Manhattan, City of New York, on Friday, January 21, 1916, at 10 o'clock a. m., at which such proposed change will be considered by said Board; all of which is more particularly set forth and described in the following resolutions adopted by the Board on December 23, 1915, notice of the adoption of which is hereby given, viz.:

Resolved, That the Board of Estimate and Apportionment of The City of New York, in pursuance of the provisions of section 442 of the Greater New York Charter, as amended, deeming it for the public interest so to do, proposes to

change the map or plan of The City of New York by changing the lines and grades of the street system within the territory bounded by 43rd Street, Polk Avenue, 46th Street and Roosevelt Avenue in the Borough of Queens, City of New York, which proposed change is more particularly shown upon a map or plan bearing the signature of the President of the Borough, and dated August 5, 1914.

Resolved, That this Board consider the proposed change at a meeting of the Board, to be held in the City Hall, Borough of Manhattan, City of New York, on Friday, January 21, 1916, at 10 o'clock a. m.

Resolved, That the Secretary of this Board cause these resolutions and a notice to all persons affected thereby that the proposed change will be considered at a meeting of the Board, to be held at the aforesaid time and place, to be published in the City Record for ten days continuously, Sundays and legal holidays excepted, prior to the 21st day of January, 1916.

Dated January 8, 1916.  
JOSEPH HAAG, Secretary, Board of Estimate and Apportionment, Municipal Building. Telephone, 4560 Worth. j8,19

#### NOTICE IS HEREBY GIVEN THAT AT THE

meeting of the Board of Estimate and Apportionment held on December 17, 1915, the Board continued until January 14, 1916, the hearing in the matter of establishing lines and grades for Jackson Avenue (Broadway) from Cemetery Lane to the City Boundary Line, Borough of Queens, City of New York, in accordance with a map or plan bearing the signature of the President of the Borough, and dated May 12, 1915.

The hearing will be held in the City Hall, Borough of Manhattan, City of New York, on Friday, January 14, 1916, at 10 o'clock a. m.

Dated December 31, 1915.  
JOSEPH HAAG, Secretary, Municipal Building. Telephone, 4560 Worth. d31,j12

#### NOTICE IS HEREBY GIVEN THAT AT THE

meeting of the Board of Estimate and Apportionment held on December 17, 1915, the Board continued until January 14, 1916, the hearing in the matter of acquiring title to Gerritsen Avenue from the northerly line of Avenue U as laid out east of Gerritsen Avenue to Avenue X, Borough of Brooklyn.

The hearing will be held in the City Hall, Borough of Manhattan, City of New York, on Friday, January 14, 1916, at 10 o'clock a. m.

The following is the proposed area of assessment in the proceeding:

Bounded on the north by a line midway between Avenue S and Avenue T as these streets are laid out east of Gerritsen Avenue, and by the prolongation of the said line; on the east by the westerly pierhead and bulkhead line of Gerritsen Basin and the prolongation thereof; on the south by a line distant 1,000 feet southerly from and parallel with the southerly line of Avenue X as this street is laid out east of Gerritsen Avenue and by the prolongation of the said line; the said distance being measured at right angles to Avenue X; and on the west by a line distant 1,000 feet westerly from and parallel with the westerly line of Gerritsen Avenue and by the prolongation of the said line, the said distance being measured at right angles to Gerritsen Avenue.

(The map showing the proposed area of assessment in this proceeding is on file in the office of the Chief Engineer of the Board, Room 1347, Municipal Building.)

Dated December 31, 1915.  
JOSEPH HAAG, Secretary, Municipal Building. Telephone, 4560 Worth. d31,j12

#### NOTICE IS HEREBY GIVEN THAT THE

Board of Water Supply of The City of New York, pursuant to Chapter 724 of the laws of the State of New York enacted in the year 1905, and amendments thereto, has made such surveys, maps, plans, specifications, estimates and investigations as it deemed proper in order to ascertain the facts as to which sources for an additional supply of pure and wholesome water for The City of New York exist and are most available, desirable and best for the said supply and has reported to the Board of Estimate and Apportionment with recommendations as to what action should, in its opinion, be taken with reference thereto, which report, with a map, plan and profile accompanying the same, was dated of the 13, 1906, and is entitled "Map and profile showing manner of obtaining from Schoharie creek an additional supply of water for The City of New York," which said map is on file in the office of the Board of Water Supply of The City of New York, in the Municipal Building, Park Row, Centre and Chambers Streets, in New York City; that said map and profile were approved by the Board of Estimate and Apportionment on July 6, 1906; that said map and profile were submitted to the State Conservation Commission and by that Commission approved October 21, 1914; that said Board of Water Supply has made a further report, dated December 21, 1915, to the Board of Estimate and Apportionment, in which it is set forth that it is necessary that the said map and profile, dated June 13, 1906, be now modified as shown upon a map and profile submitted by said Board of Water Supply, dated December 21, 1915, and entitled "Map and profile showing manner of obtaining from Schoharie creek an additional supply of water for The City of New York," which said map is on file in the office of the Board of Water Supply of The City of New York, in the Municipal Building, Park Row, Centre and Chambers Streets, in New York City.

NOTICE IS ALSO GIVEN THAT the Board of Estimate and Apportionment of The City of New York has fixed the 14th day of January, 1916, at 10 o'clock in the forenoon, at Room 16, in the City Hall, in The City of New York, as the time and place for a public hearing upon the said report, dated December 21, 1915, and has resolved that notice of such public hearing be given by publication in the CITY RECORD and in two daily papers published in The City of New York, and by publication of said notice in two papers designated as "official papers," if any, for the publication of official notices in each of the counties of Albany, Columbia, Delaware, Dutchess, Greene, Montgomery, Orange, Putnam, Rensselaer, Rockland, Schenectady, Saratoga, Schoharie, Westchester and Ulster, if there be none such in any of said counties, then such notice shall be published in any two papers published in said counties, such publications having been determined by said Board of Estimate and Apportionment to be reasonable public notice of said hearing, and that the Secretary of the said Board of Estimate and Apportionment was directed to give such further notice as will meet the requirements of the statute and as he may be advised by the Corporation Counsel.

JOSEPH HAAG, Secretary of the Board of Estimate and Apportionment of The City of New York.

Dated, New York City, December 23, 1915. d27,j14

#### SUPREME COURT—FIRST

#### DEPARTMENT.

#### Application.

#### FIRST JUDICIAL DISTRICT.

In the Matter of acquiring title by The City of New York to certain lands and premises situ-

ated on the southerly side of JENNINGS STREET, between Union Avenue and Prospect Avenue, in the 23rd Ward of the Borough of The Bronx, in The City of New York, duly selected as a site for school purposes according to law.

PURSUANT TO THE STATUTES IN SUCH case made and provided, notice is hereby given that it is the intention of the Corporation Counsel of The City of New York to make application to the Supreme Court of the State of New York, at a Special Term, Part I thereof, for the hearing of motions, to be held in and for Bronx County, at the Bronx County Court House, in the Borough of The Bronx, City of New York, on the 11th day of January, 1916, at the opening of Court on that day, or as soon thereafter as counsel can be heard thereon, to have the compensation which should justly be made to the respective owners of the real property proposed to be taken in this proceeding ascertained and determined by said Court without a jury.

The nature and extent of the improvement hereby intended is the acquisition of title in fee simple absolute to certain lands and premises, with the buildings thereon and appurtenances thereunto belonging, situated on the southerly side of Jennings Street between Union Avenue and Prospect Avenue, in the 23rd Ward of the Borough of The Bronx, in The City of New York, the same to be converted, appropriated and used as a site for school purposes. Said lands and premises so to be acquired are bounded and described as follows:

BEGINNING at a point formed by the intersection of the southerly line of Jennings Street with the westerly line of the lands of Public School 40, and running thence southeasterly along the westerly line of the lands of Public School 40 to the southeasterly corner of Lot No. 15, Block 2969, Section 11 of the Tax Map of the Borough of The Bronx; thence westerly along the southerly line of said Lot No. 15 182.98 feet; thence northwesterly along the westerly line of said Lot No. 15 74.03 feet; thence northeasterly along the northerly line of said Lot No. 15 54.67 feet; thence again northwesterly and again along the westerly line of said Lot No. 15 92.50 feet to the southerly line of Jennings Street; thence easterly along the southerly line of Jennings Street 16 feet; thence southeasterly along the westerly line of Lot No. 16 100 feet; thence easterly along the northerly line of Lot No. 15 59 feet; thence northwesterly along the westerly line of Lot No. 18 100 feet to the southerly line of Jennings Street; thence easterly along the southerly line of Jennings Street 33.91 feet to the westerly line of the lands of Public School 40, the point or place of beginning, be the said several dimensions more or less; being the premises known as Lots 15, 18 and 19, Block No. 2969, Section 11, of the Tax Map of the Borough of The Bronx.

Dated, New York, December 28, 1915.  
LAMAR HARDY, Corporation Counsel, Municipal Building, Borough of Manhattan, City of New York. d28,j8

#### FIRST JUDICIAL DISTRICT.

In the Matter of acquiring title by The City of New York to certain lands and premises on the northerly side of EAST 168TH STREET, between Teller and Findlay Avenues, in the 23rd Ward of the Borough of The Bronx, in The City of New York, duly selected as a site for school purposes according to law.

PURSUANT TO THE STATUTES IN SUCH case made and provided, notice is hereby given that it is the intention of the Corporation Counsel of The City of New York to make application to the Supreme Court of the State of New York, at a Special Term, Part I thereof, for the hearing of motions, to be held in and for Bronx County, at the Bronx County Court House, in the Borough of The Bronx, City of New York, on the 11th day of January, 1916, at the opening of Court on that day, or as soon thereafter as counsel can be heard thereon, to have the compensation which should justly be made to the respective owners of the real property proposed to be taken in this proceeding ascertained and determined by said Court without a jury.

The nature and extent of the improvement hereby intended is the acquisition of title in fee simple absolute to certain lands and premises, with the buildings thereon and appurtenances thereunto belonging, situated on the northerly side of East 168th Street, between Teller and Findlay Avenues, in the 23rd Ward of the Borough of The Bronx, in The City of New York, the same to be converted, appropriated and used as a site for school purposes. Said lands and premises so to be acquired are bounded and described as follows:

BEGINNING at a point formed by the intersection of the northerly line of East 168th Street with the easterly line of Findlay Avenue, and running thence northerly along the easterly line of Findlay Avenue 280 feet; thence easterly and parallel with East 168th Street 100 feet; thence southerly and parallel with Findlay Avenue 5 feet; thence again easterly and again parallel with East 168th Street 100 feet to the westerly line of Teller Avenue; thence southerly along the westerly line of Teller Avenue 275 feet to the northerly line of East 168th Street; thence westerly along the northerly line of East 168th Street 200 feet to the easterly line of Findlay Avenue, the point or place of beginning, be the said several dimensions more or less; being the premises known as Lot No. 45, Block 2436, Section 9 of the Tax Maps of the Borough of The Bronx.

Dated, New York, December 28, 1915.

LAMAR HARDY, Corporation Counsel, Municipal Building, Borough of Manhattan, City of New York. d28,j8

#### Filing Final Reports.

#### FIRST DEPARTMENT.

In the Matter of the Application of The City of New York, relative to acquiring title, wherever the same has not been heretofore acquired for the same purpose in fee, to the lands, tenements and hereditaments required for the opening and extending of WEST 238TH STREET, from Kingsbridge Avenue to Riverdale Avenue; WEST 236TH STREET, from Albany Road to Riverdale Avenue, excluding the right-of-way of the New York and Putnam Railroad; WALDO AVENUE, from Greystone Avenue to West Two Hundred and Forty-second Street; and GREYSTONE AVENUE, from Riverdale Avenue to West Two Hundred and Forty-second Street, in the 24th Ward, Borough of The Bronx, City of New York, as amended by an order of this Court bearing date the 29th day of April, 1914, and entered in the office of the Clerk of the County of The Bronx on the 2nd day of May 1914, to conform to a Map or Plan adopted by the Board of Estimate and Apportionment July 10, 1913, and approved by the Mayor July 21, 1913, under which the westerly line of Waldo Avenue at its intersection with West 242nd Street was slightly shifted.

NOTICE IS HEREBY GIVEN THAT THE final reports of the Commissioners of Estimate and Apportionment of the City of New York in the above-entitled matter will be presented for confirmation to the Supreme Court of the State of

New York, First Department, at a Special Term thereof, Part III, to be held in the County Court House, in the Borough of Manhattan, in The City of New York, on the 13th day of January, 1916, at 10.30 o'clock in forenoon of that day; and that the said final reports have been deposited in the Office of the Clerk of the County of Bronx, East 161st Street and 3rd Avenue, there to remain for and during the space of five days, as required by law.

Dated, New York, January 6th, 1916.  
GEO. F. STIEBELING, LEO R. LAWLOR, FRANCIS P. KENNEY, Commissioners of Estimate. FRANCIS P. KENNEY, Commissioner of Assessment.  
JOEL J. SQUIER, Clerk. j6,11

#### Application for Appointment of Commissioners.

#### FIRST JUDICIAL DISTRICT.

In the Matter of the Application of The City of New York relative to acquiring title, wherever the same has not been heretofore acquired for the same purpose in fee, to the lands, tenements and hereditaments required for the opening and extending of STRATFORD AVENUE, from Westchester Avenue to Randall Avenue, in the Twenty-fourth Ward, Borough of The Bronx, City of New York.

NOTICE IS HEREBY GIVEN THAT AN Application will be made to the Supreme Court of the State of New York, First Judicial District, at a Special Term, Part I, Motions, held in and for the County of Bronx, in the County Court-house, in the Borough of The Bronx, City of New York, on the 17th day of January, 1916, at the opening of the Court on that day, or as soon thereafter as counsel can be heard thereon for the appointment of Commissioners of Estimate and a Commissioner of Assessment in the above-entitled matter.

The nature and extent of the improvement hereby intended is the acquisition of title in fee by The City of New York, for the use of the public, to all the lands and premises, together with the buildings thereon and the appurtenances thereunto belonging, required for the opening and extending of Stratford Avenue, from Westchester Avenue to Randall Avenue, in the Twenty-fourth Ward, Borough of The Bronx, City of New York. The real property title to which is proposed to be acquired is more particularly bounded and described as follows, to wit:

PARCEL "A." Beginning at a point in the northern line of Lafayette Avenue distant 720.0 feet westerly from the intersection of said line with the westerly line of Metcalf Avenue as these streets are legally acquired. Thence westerly along said northern line of Lafayette Avenue for 60.0 feet. Thence northerly deflecting 90° to the right for 3,316.671 feet to the southern line of Westchester Avenue as legally acquired. Thence easterly along last-mentioned line for 61.07 feet. Thence southerly for 3,328.028 feet to the point of beginning.

PARCEL "B." Beginning at a point in the southern line of Lafayette Avenue distant 720.0 feet westerly from the intersection of said line with the westerly line of Metcalf Avenue as these streets are legally acquired. Thence westerly along said southern line of Lafayette Avenue for 60.0 feet. Thence southerly deflecting 90° to the left for 1,480.0 feet to the northern line of Randall Avenue as legally acquired. Thence easterly along last-mentioned line for 60.0 feet. Thence northerly for 1,480.0 feet to the point of beginning.

Stratford Avenue is shown as Craighill Avenue on Sections 38 and 39 of the Final Maps of the Borough of The Bronx, which sections were filed as follows:

Section 38—in the office of the President of the Borough of The Bronx on November 23, 1909, in the office of the Register of the County of New York on November 22, 1909, as Map No. 1374, and in the office of the Corporation Counsel of The City of New York on November 22, 1909, in pigeonhole 131.

Section 39—in the office of the President of the Borough of The Bronx on November 10, 1908, in the office of the Register of the County of New York on November 9, 1908, as Map No. 1302, and in the office of the Corporation Counsel of The City of New York on November 9, 1908, in pigeonhole 110.

The land to be taken for Stratford Avenue is located east of the Bronx River.

The Board of Estimate and Apportionment by a resolution adopted on the 23d day of October, 1915, determined that the whole cost and expense of this proceeding shall be assessed upon the property deemed to be benefited thereby and that the area of assessment for benefit in this proceeding be fixed and determined to be as follows:

Bounded on the north by a line distant 100 feet northerly from and parallel with the northerly line of Westchester Avenue, the said distance being measured at right angles to Westchester Avenue; on the east by a line midway between Stratford Avenue and Morrison Avenue, and by the prolongation of the said line; on the south by a line distant 100 feet southerly from and parallel with the southerly line of Randall Avenue as this street adjoins Stratford Avenue, the said distance being measured at right angles to Randall Avenue, and by the prolongation of the said line; and on the west by a line midway between Stratford Avenue and Manor Avenue, and by the prolongation of the said line.

Dated, New York, January 5, 1916.  
LAMAR HARDY, Corporation Counsel, Municipal Building, Borough of Manhattan, City of New York. j5,15

#### FIRST JUDICIAL DISTRICT.

In the Matter of the Application of The City of New York relative to acquiring title, wherever the same has not been heretofore acquired for the same purpose in fee to the lands, tenements and hereditaments required for the opening and extending of ST. LAWRENCE AVENUE, from Clasons Point Road to Bronx River Avenue, in the Twenty-fourth Ward, Borough of The Bronx, City of New York.

NOTICE IS HEREBY GIVEN THAT AN application will be made to the Supreme Court of the State of New York, First Judicial District, at a Special Term, Part I, Motions, held in and for the County of Bronx, in the County Court House, in the Borough of The Bronx, City of New York, on the 17th day of January, 1916, at the opening of the Court on that day, or as soon thereafter as counsel can be heard thereon, for the appointment of Commissioners of Estimate and a Commissioner of Assessment in the above-entitled matter.

The nature and extent of the improvement hereby intended is the acquisition of title in fee by The City of New York, for the use of the public, to all the lands and premises, together with the buildings thereon and the appurtenances thereunto belonging, required for the opening and extending of St. Lawrence Avenue, from Clasons Point Road to Bronx River Avenue, in the Twenty-fourth Ward, Borough of The Bronx, City of New York. The real property title to which is proposed to be acquired, is more particularly bounded and described as follows, to wit:



**PARCEL "A."**  
Beginning at a point in the northern line of Randall Avenue distant 200.0 feet westerly from the intersection of said line with the western line of Beach Avenue as these streets are legally acquired. Thence westerly along said northern line of Randall Avenue for 60.0 feet. Thence northerly, deflecting 90° to the right for 1,001.516 feet to the southwestern line of Clasons Point Road as legally acquired. Thence southeasterly along last-mentioned line for 146.79 feet. Thence westerly, deflecting 118° 28' 55" to the right for 10.0 feet. Thence southerly for 872.495 feet to the point of beginning.

**PARCEL "B."**  
Beginning at a point in the southern line of Randall Avenue distant 200.0 feet westerly from the intersection of said line with the western line of Beach Avenue as these streets are legally acquired. Thence westerly along said southern line of Randall Avenue for 60.0 feet. Thence southerly, deflecting 90° to the right for 700.0 feet to the northern line of Lacombe Avenue as legally acquired. Thence easterly along last-mentioned line for 60.0 feet. Thence northerly for 700.0 feet to the point of beginning.

**PARCEL "C."**  
Beginning at a point in the northern line of Patterson Avenue distant 200.0 feet westerly from the intersection of said line with the western line of Beach Avenue as legally acquired. Thence westerly along said northern line of Patterson Avenue for 60.0 feet. Thence northerly, deflecting 90° to the right for 700.0 feet to the southern line of Lacombe Avenue as legally acquired. Thence easterly along last-mentioned line for 60.0 feet. Thence southerly for 700.0 feet to the point of beginning.

**PARCEL "D."**  
Beginning at a point in the southern line of Patterson Avenue distant 200.0 feet westerly from the intersection of said line with the western line of Beach Avenue as these streets are legally acquired. Thence westerly along said southern line of Patterson Avenue for 60.0 feet. Thence southerly, deflecting 90° to the left for 484.661 feet. Thence easterly, deflecting 71° 53' 20" to the left for 63.13 feet. Thence northerly for 504.285 feet to the point of beginning.

The land required for St. Lawrence Avenue is shown on Sections 48 and 49 of the Final Maps of the Borough of The Bronx, which sections were filed as follows:  
Sect. No. 48, Borough President, Bronx, Nov. 10, 1908; New York County Register, Nov. 9, 1908, Map No. 1301; Corporation Counsel, Nov. 8, 1908; pigeonhole, 110. Sect. No. 49, Borough President, Bronx, Feb. 19, 1908; New York County Register, Feb. 19, 1908, Map No. 1241; Corporation Counsel, Feb. 18, 1908; pigeonhole, 93.

The land to be taken for St. Lawrence Avenue is located east of Bronx River.

The Board of Estimate and Apportionment by a resolution adopted on the 22d day of October, 1915, determined that the whole cost and expense of this proceeding shall be assessed upon the property deemed to be benefited thereby and that the area of assessment for benefit in this proceeding be fixed and determined to be as follows:

Beginning at a point on the northeasterly line of Clasons Point Road where it is intersected by a line midway between St. Lawrence Avenue and Beach Avenue, and running thence southerly along the said line midway between St. Lawrence Avenue and Beach Avenue and along the prolongation of the said line to the intersection with a line distant 100 feet southerly from and parallel with the southerly line of Bronx River Avenue, the said distance being measured at right angles to Bronx River Avenue; thence westerly along the said line parallel with Bronx River Avenue to the intersection with the prolongation of a line midway between St. Lawrence Avenue and Commonwealth Avenue; thence northerly along the said line midway between St. Lawrence Avenue and Commonwealth Avenue and along the prolongations of the said line to the intersection with the northeasterly line of Clasons Point Road; thence northeasterly at right angles to Clasons Point Road a distance of 100 feet; thence southeasterly and parallel with Clasons Point Road to the intersection with a line at right angles to Clasons Point Road and passing through the point of beginning; thence southwesterly along the said line at right angles to Clasons Point Road to the point of place of beginning.

Dated, New York, January 5, 1916.  
LAMAR HARDY, Corporation Counsel, Municipal Building, Borough of Manhattan, City of New York. j5.15

## FIRST JUDICIAL DISTRICT.

In the Matter of the Application of The City of New York relative to acquiring title, wherever the same has not been heretofore acquired for the same purpose in fee to the lands, tenements and hereditaments required for the opening and extending of WEST 239TH STREET, from Broadway to Review Place, in the Twenty-fourth Ward, Borough of The Bronx, City of New York.

**NOTICE IS HEREBY GIVEN THAT AN** application will be made to the Supreme Court of the State of New York, First Judicial District, at a Special Term, Part I, Motions, held in and for the County of Bronx, in the County Court House, in the Borough of The Bronx, City of New York, on the 17th day of January, 1916, at the opening of the Court on that day, or as soon thereafter as counsel can be heard thereon, for the appointment of Commissioners of Estimate and a Commissioner of Assessment in the above-entitled matter.

The nature and extent of the improvement hereby intended is the acquisition of title in fee by The City of New York, for the use of the public, to all the lands and premises, together with the buildings thereon and the appurtenances thereunto belonging, required for the opening and extending of West 239th Street, from Broadway to Review Place, in the Twenty-fourth Ward, Borough of The Bronx, City of New York. The real property, title to which is proposed to be acquired, is more particularly bounded and described as follows, to wit:

Beginning at a point in the eastern line of Broadway, as legally acquired, distant 240 feet northeasterly from the northern line of West 238th Street. Thence northeasterly along the eastern line of Broadway for 60.0 feet. Thence southeasterly, deflecting 90° to the right for 200 feet to the western line of Review Place. Thence southwesterly and along the western line of Review Place for 60.0 feet. Thence northwesterly for 200.0 feet to the point of beginning.

West 239th Street is shown on a map entitled, "Map showing the locating, laying out and grading of West 239th Street, between Broadway and Review Place," which map was filed in the office of the President of the Borough of The Bronx on January 12, 1914, in the office of the Register of Bronx County on January 9, 1914, as Map No. 9, and in the office of the Corporation Counsel of The City of New York on or about the same day.

The land to be taken for West 239th Street is located in Block 3271 in Section 12 of the Land Map of The City of New York.

The Board of Estimate and Apportionment by a resolution adopted on the 22d day of October, 1915, determined that the whole cost and expense of this proceeding shall be assessed upon the property deemed to be benefited thereby and that the area of assessment for benefit in this

proceeding be fixed and determined to be as follows:

Bounded on the north by a line distant 100 feet northerly from and parallel with the northerly line of West 239th Street, the said distance being measured at right angles to West 239th Street; on the east by a line distant 100 feet easterly from and parallel with the easterly line of Review Place, the said distance being measured at right angles to Review Place; on the south by a line distant 100 feet southerly from and parallel with the southerly line of West 239th Street, the said distance being measured at right angles to West 239th Street, and on the west by the easterly line of Broadway.

Dated, New York, January 5th, 1916.  
LAMAR HARDY, Corporation Counsel, Municipal Building, Borough of Manhattan, City of New York. j5.15

## FIRST JUDICIAL DISTRICT.

In the Matter of the Application of The City of New York relative to acquiring title, wherever the same has not been heretofore acquired for the same purpose in fee to the lands, tenements and hereditaments required for the opening and extending of STONY AVENUE, from White Plains Road to the bulkhead line of the Bronx River, in the Twenty-fourth Ward, Borough of The Bronx, City of New York.

**NOTICE IS HEREBY GIVEN THAT AN** application will be made to the Supreme Court of the State of New York, First Judicial District, at a Special Term, Part I, Motions, held in and for the County of Bronx, in the County Court House, in the Borough of The Bronx, City of New York, on the 17th day of January, 1916, at the opening of the Court on that day, or as soon thereafter as counsel can be heard thereon, for the appointment of Commissioners of Estimate and a Commissioner of Assessment in the above-entitled matter.

The nature and extent of the improvement hereby intended is the acquisition of title in fee by The City of New York, for the use of the public, to all the lands and premises, together with the buildings thereon and the appurtenances thereunto belonging, required for the opening and extending of Stony Avenue, from White Plains Road to the bulkhead line of the Bronx River, in the Twenty-fourth Ward, Borough of The Bronx, City of New York. The real property title to which is proposed to be acquired is more particularly bounded and described as follows, to wit:

**PARCEL "A."**  
Beginning at a point in the eastern line of Taylor Avenue distant 683.426 feet southerly from the intersection of said line with the southern line of Ludlow Avenue as these streets are legally acquired. Thence southerly along said eastern line of Taylor Avenue for 90.0 feet. Thence easterly, deflecting 90° to the left for 1,240.0 feet to the western line of White Plains Road as legally acquired. Thence northerly along last-mentioned line deflecting 90° to the left for 53.02 feet. Thence still northerly along last-mentioned line deflecting 8° 56' 44" to the left for 27.31 feet. Thence easterly for 1,235.753 feet to the point of beginning.

**PARCEL "B."**  
Beginning at a point in the western line of Taylor Avenue distant 683.426 feet southerly from the intersection of said line with the southern line of Ludlow Avenue as these streets are legally acquired. Thence southerly along said western line of Taylor Avenue for 80.0 feet. Thence westerly, deflecting 90° to the right for 200.0 feet to the eastern line of Beach Avenue as legally acquired. Thence northerly along last-mentioned line for 80.0 feet. Thence easterly for 200.0 feet to the point of beginning.

**PARCEL "C."**  
Beginning at a point in the eastern line of St. Lawrence Avenue distant 683.403 feet southerly from the intersection of said line with the southern line of Ludlow Avenue as these streets are legally acquired. Thence southerly along said eastern line of St. Lawrence Avenue for 80.0 feet. Thence easterly, deflecting 90° to the left for 200.0 feet to the western line of Beach Avenue as legally acquired. Thence northerly along last-mentioned line for 80.0 feet. Thence westerly for 200.0 feet to the point of beginning. This parcel has been ceded.

**PARCEL "D."**  
Beginning at a point in the western line of St. Lawrence Avenue distant 683.400 feet southerly from the intersection of said line with the southern line of Ludlow Avenue as these streets are legally acquired. Thence southerly along said western line of St. Lawrence Avenue for 80.0 feet. Thence westerly, deflecting 90° to the right for 200.0 feet to the eastern line of Commonwealth Avenue as legally acquired. Thence northerly along last-mentioned line for 80.0 feet. Thence easterly for 200.0 feet to the point of beginning. This parcel has been ceded.

**PARCEL "E."**  
Beginning at a point in the eastern line of Rosedale Avenue distant 683.380 feet southerly from the intersection of said line with the southern line of Ludlow Avenue as these streets are legally acquired. Thence southerly along said eastern line of Rosedale Avenue for 80.0 feet. Thence easterly, deflecting 90° to the left for 200.0 feet to the western line of Commonwealth Avenue as legally acquired. Thence northerly along last-mentioned line for 80.0 feet. Thence westerly for 200.0 feet to the point of beginning. This parcel has been ceded.

**PARCEL "F."**  
Beginning at a point in the western line of Rosedale Avenue distant 683.376 feet southerly from the intersection of said line with the southern line of Ludlow Avenue as these streets are legally acquired. Thence southerly along said western line of Rosedale Avenue for 80.0 feet. Thence westerly, deflecting 90° to the right for 51.935 feet to the eastern line of Clasons Point Road as legally acquired. Thence northwesterly along last-mentioned line for 91.02 feet. Thence easterly for 95.339 feet to the point of beginning. This parcel has been ceded.

**PARCEL "G."**  
Beginning at a point in the eastern line of Metcalf Avenue distant 683.333 feet southerly from the intersection of said line with the southern line of Ludlow Avenue as these streets are legally acquired. Thence southerly along said eastern line of Metcalf Avenue for 80.0 feet. Thence easterly, deflecting 90° to the left for 814.296 feet to the western line of Clasons Point Road as legally acquired. Thence northwesterly along last-mentioned line for 197.73 feet. Thence southerly, deflecting 151° 31' 05" to the left for 93.801 feet. Thence westerly for 720.0 feet to the point of beginning.

**PARCEL "H."**  
Beginning at a point in the western line of Metcalf Avenue distant 683.329 feet southerly from the intersection of said line with the southern line of Ludlow Avenue as these streets are legally acquired. Thence southerly along said western line of Metcalf Avenue for 80.0 feet. Thence westerly, deflecting 90° to the right for 2,540.0 feet to the eastern line of Colgate Avenue as legally acquired. Thence northerly along last-mentioned line for 80.0 feet. Thence easterly for 2,540.0 feet to the point of beginning. Portions of this parcel have been ceded.

**PARCEL "I."**  
Beginning at a point in the western line of Colgate Avenue distant 683.325 feet southerly from the intersection of said line with the southern line of Ludlow Avenue as these streets are

legally acquired. Thence southerly along said western line of Colgate Avenue for 80.0 feet. Thence westerly, deflecting 90° to the right for 726.36 feet to the eastern bulkhead line of Bronx River. Thence northerly and along last-mentioned line deflecting 82° 42' 3" to the right for 80.664 feet. Thence easterly for 736.683 feet to the point of beginning.

Story Avenue, from White Plains Road to the bulkhead line of Bronx River, is shown on Sections 38, 39 and 48 of the Final Maps of the Borough of The Bronx, filed as follows:

Section No. 38, President, Borough of The Bronx, Nov. 23, 1909; Register, New York County, Nov. 22, 1909, Map No. 1374; Corporation Counsel, Nov. 22, 1909; pigeonhole 131.  
Section No. 39, President, Borough of The Bronx, Nov. 10, 1908; Register, New York County, Nov. 9, 1908, Map No. 1302; Corporation Counsel, Nov. 9, 1908; pigeonhole 110.  
Section No. 48, President, Borough of The Bronx, Nov. 10, 1908; Register, New York County, Nov. 9, 1908, Map No. 1301; Corporation Counsel, Nov. 9, 1908; pigeonhole 110. The land required for Story Avenue is located east of Bronx River.

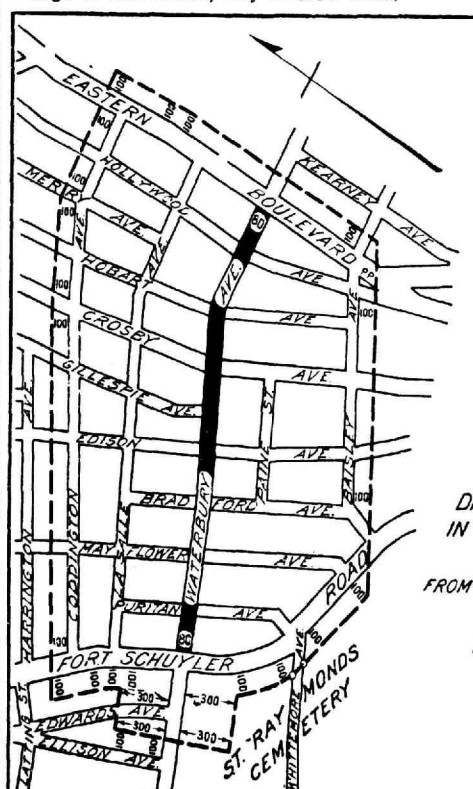
The Board of Estimate and Apportionment by a resolution adopted on the 22d day of October, 1915, determined that the whole cost and expense of this proceeding shall be assessed upon the property deemed to be benefited thereby and that the area of assessment for benefit in this proceeding be fixed and determined to be as follows:

Bounded on the north by a line midway between Ludlow Avenue and Story Avenue as these streets are laid out between Metcalf Avenue and Feley Avenue and by the prolongations of the said line; on the east by a line midway between White Plains Road and Pugsley Avenue, as these streets are laid out between Hermany Avenue and Story Avenue and by the prolongations of the said line; on the south by a line midway between Story Avenue and Lafayette Avenue, as these streets are laid out between Metcalf Avenue and Feley Avenue, and by the prolongations of the said line; and on the west by the easterly bulkhead line of Bronx River.

Dated, New York, January 5, 1916.  
LAMAR HARDY, Corporation Counsel, Municipal Building, Borough of Manhattan, City of New York. j5.15

## FIRST JUDICIAL DISTRICT.

In the Matter of the Application of The City of New York relative to acquiring title, wherever the same has not been heretofore acquired for the same purpose in fee to the lands, tenements and hereditaments required for the opening and extending of WATERBURY AVENUE, from Fort Schuyler Road to Eastern Boulevard, in the Twenty-fourth Ward, Borough of The Bronx, City of New York.



**EXPLANATORY NOTE:**  
--- indicates the boundary of the area of assessment.  
o indicates the position of angle points which are not otherwise clearly fixed.  
All distances indicated are in feet and are to be measured at right angles or normal to the street lines to which they are referred.  
The original of this diagram is on file in the office of the Chief Engineer, Room 1347, Municipal Building.

**BOARD OF ESTIMATE AND APPOINTMENT**  
OFFICE OF THE CHIEF ENGINEER  
**DIAGRAM SHOWING AREA OF ASSESSMENT**  
**IN THE PROCEEDING FOR ACQUIRING TITLE TO**  
**WATERBURY AVENUE**  
FROM FORT SCHUYLER ROAD TO EASTERN BOULEVARD  
BOROUGH OF THE BRONX  
New York, Sept. 23rd 1915

Dated, New York, January 5, 1916.  
LAMAR HARDY, Corporation Counsel, Municipal Building, Borough of Manhattan, City of New York. j5.15

## FIRST JUDICIAL DISTRICT.

In the Matter of the Application of The City of New York relative to acquiring title, wherever the same has not been heretofore acquired for the same purpose in fee to the lands, tenements and hereditaments required for the opening and extending of MANOR AVENUE, from Westchester Avenue southerly to Bronx River Avenue, in the Twenty-fourth Ward, Borough of The Bronx, City of New York.

**NOTICE IS HEREBY GIVEN THAT AN** application will be made to the Supreme Court of the State of New York, First Judicial District, at a Special Term, Part I, Motions, held in and for the County of Bronx, in the County Court House, in the Borough of The Bronx, City of New York, on the 17th day of January, 1916, at the opening of the Court on that day, or as soon thereafter as counsel can be heard thereon, for the appointment of Commissioners of Estimate and a Commissioner of Assessment in the above-entitled matter.

The nature and extent of the improvement hereby intended is the acquisition of title in fee by The City of New York, for the use of the public, to all the lands and premises, together with the buildings thereon and the appurtenances thereunto belonging, required for the opening and extending of Manor Avenue, from Westchester Avenue southerly to Bronx River Avenue, in the Twenty-fourth Ward, Borough of The Bronx, City of New York. The real property title to which is proposed to be acquired is more particularly bounded and described as follows, to wit:

**PARCEL "A."**  
Beginning at a point in the northern line of Lafayette Avenue distant 980.0 feet westerly from the intersection of said line with the western line of Metcalf Avenue as these streets are legally acquired. Thence westerly along said northern line of Lafayette Avenue for 60.0 feet. Thence northerly, deflecting 90° to the right for 1,100.96 feet to the southern line of Manor Avenue as legally acquired. Thence easterly along last-mentioned line and deflecting 81° 03' 06" to the right for 60.74 feet. Thence southerly for 1,110.40 feet to the point of beginning.

**PARCEL "B."**  
Beginning at a point in the southern line of Lafayette Avenue distant 980.0 feet westerly from the intersection of said line with the western line of Metcalf Avenue as these streets are legally acquired. Thence westerly along said southern line of Lafayette Avenue for 60.0 feet. Thence southerly, deflecting 90° to the left for

**NOTICE IS HEREBY GIVEN THAT AN** application will be made to the Supreme Court of the State of New York, First Judicial District, at a Special Term, Part I, Motions, held in and for the County of Bronx, in the County Court House, in the Borough of The Bronx, City of New York, on the 17th day of January, 1916, at the opening of the Court on that day, or as soon thereafter as counsel can be heard thereon, for the appointment of Commissioners of Estimate and a Commissioner of Assessment in the above-entitled matter.

The nature and extent of the improvement hereby intended is the acquisition of title in fee by The City of New York, for the use of the public, to all the lands and premises, together with the buildings thereon and the appurtenances thereunto belonging, required for the opening and extending of Waterbury Avenue, from Fort Schuyler Road to the Eastern Boulevard, in the Twenty-fourth Ward, Borough of The Bronx, City of New York. The real property, title to which is proposed to be acquired, is more particularly bounded and described as follows, to wit:

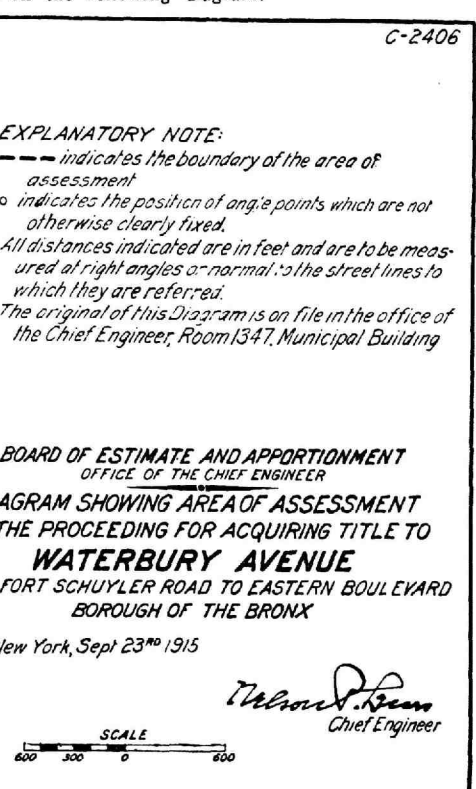
Beginning at a point in the easterly termination of the southerly line of land ceded for Waterbury Avenue to The City of New York July 17, 1912, said point being distant 784.70 feet easterly from the eastern line of Fort Schuyler Road.

Thence northerly along the eastern line of land ceded for Waterbury Avenue for 80.01 feet. Thence easterly, deflecting 91° 01' 28" to the right for 908.17 feet. Thence easterly, deflecting 2° 16' 43" to the left for 62.42 feet. Thence southeasterly, deflecting 27° 42' 53" to the right for 547.65 feet to the western line of Eastern Boulevard. Thence southerly, deflecting 90° to the right along the western line of Eastern Boulevard for 80.0 feet. Thence northwesterly, deflecting 90° to the right for 323.79 feet. Thence westerly, deflecting 25° 23' 36" to the left for 60.0 feet. Thence westerly for 896.30 feet to the point of beginning.

Waterbury Avenue, from Fort Schuyler Road to Eastern Boulevard, is shown on Section 53 of the Final Maps of the Borough of The Bronx, which map was filed in the office of the President of the Borough of The Bronx on October 16, 1911, in the office of the Register of the County of New York on October 16, 1911, as Map No. 1557, and in the office of the Corporation Counsel of The City of New York on October 16, 1911.

Land to be taken for Waterbury Avenue is located east of Bronx River.

The Board of Estimate and Apportionment by a resolution adopted on the 22d day of October, 1915, determined that the whole cost and expense of this proceeding shall be assessed upon the property deemed to be benefited thereby and that the area of assessment for benefit in this proceeding be fixed and determined to be as shown on the following diagram:



1,318.472 feet to the northern line of Bronx River Avenue as legally acquired. Thence easterly along last-mentioned line for 71.96 feet. Thence northerly for 1,358.199 feet to the point of beginning.

Manor Avenue, from Westchester Avenue southerly to Bronx River Avenue, is shown on Sections 38 and 39 of the Final Maps of the Borough of The Bronx which Sections were filed as follows:

Section 38—in the office of the President of the Borough of The Bronx on November 23, 1909, in the office of the Register of the County of New York on November 22, 1909, as Map No. 1374, and in the office of the Corporation Counsel of The City of New York on November 22, 1909.  
Section 39—in the office of the President of the Borough of The Bronx on November 10, 1908, in the office of the Register of the County of New York on November 9, 1908, as Map No. 1302, and in the office of the Corporation Counsel of The City of New York on November 9, 1908.

The land to be taken for Manor Avenue is located east of Bronx River.

The Board of Estimate and Apportionment by a resolution adopted on the 22d day of October, 1915, determined that the whole cost and expense of this proceeding shall be assessed upon the property deemed to be benefited thereby and that the area of assessment for benefit in this proceeding be fixed and determined to be as follows:

Beginning at a point on the southwesterly line of Bronx River Avenue, where it is intersected by the prolongation of a line midway between Ward Avenue and Manor Avenue, and running thence northwesterly along the said line midway between Ward Avenue and Manor Avenue and along the prolongation of the said line to a point distant 100 feet northerly from the northerly line of Westchester Avenue, the said distance being measured at right angles to Westchester Avenue; thence easterly and parallel with Westchester Avenue to the intersection with a line midway between Manor Avenue and Stratford Avenue; thence southerly along the said line midway between Manor Avenue and Stratford Avenue and along the prolongation of the said line to the intersection with the prolongation of the said line to the intersection with the prolongation of the centre line of Randall Avenue, as this street is laid out east of Stratford Avenue; thence southwesterly along the said prolongation of the centre line of Randall Avenue to the intersection with the westerly line of Randall Avenue, as this street is laid out adjoining Bronx River Avenue on the south; thence northwesterly and parallel with Bronx River Avenue to the intersection with a line at right angles to Bronx River Avenue and passing through the point of beginning; thence north-



wardly along the said line at right angles to Bronx River Avenue to the point or place of beginning.

Dated, New York, January 5, 1916.  
LAMAR HARDY, Corporation Counsel,  
Municipal Building, Borough of Manhattan, City  
of New York. j5,15

#### FIRST JUDICIAL DISTRICT.

In the Matter of the Application of The City of New York relative to acquiring title, wherever the same has not been heretofore acquired for the same purpose in fee to the lands, tenements and hereditaments required for the opening and extending of PUTNAM AVENUE WEST, from West 233rd Street to Van Cortlandt Park South, in the Twenty-fourth Ward, Borough of The Bronx, City of New York.

NOTICE IS HEREBY GIVEN THAT AN Application will be made to the Supreme Court of the State of New York, First Judicial District, at a Special Term, Part I, Motions, held in and for the County of Bronx, in the County Court House, in the Borough of The Bronx, City of New York, on the 17th day of January, 1916, at the opening of the Court on that day, or as soon thereafter as counsel can be heard thereon, for the appointment of Commissioners of Estimate and a Commissioner of Assessment in the above-entitled matter.

The nature and extent of the improvement hereby intended is the acquisition of title in fee by The City of New York, for the use of the public, to all the lands and premises, together with the buildings thereon and the appurtenances thereunto belonging, required for the opening and extending of Putnam Avenue West, from West 233d Street to Van Cortlandt Park South, in the Twenty-fourth Ward, Borough of The Bronx, City of New York. The real property, title to which is proposed to be acquired, is more particularly bounded and described as follows, to wit:

#### PARCEL "A."

Beginning at a point in the southern line of West 234th Street, distant 209,833 feet easterly from the intersection of said line with the eastern line of Broadway as these streets are legally acquired. Thence easterly along said southern line of West 234th Street for 50.05 feet. Thence southerly, deflecting  $87^{\circ} 26' 16''$  to the right for 331.241 feet to the northern line of West 233d Street as legally acquired. Thence westerly along last-mentioned line for 50.17 feet. Thence northerly for 337.615 feet to the point of beginning.

#### PARCEL "B."

Beginning at a point in the northern line of West 234th Street, distant 212.08 feet easterly from the intersection of said line with the eastern line of Broadway as these streets are legally acquired. Thence easterly along said northern line of West 234th Street for 50.05 feet. Thence northerly, deflecting  $92^{\circ} 34' 40''$  to the left for 747.54 feet, to the southern line of West 236th Street as legally acquired. Thence westerly along last-mentioned line for 50.59 feet. Thence southerly for 737.56 feet to the point of beginning.

#### PARCEL "C."

Beginning at a point in the southern line of West 238th Street, distant 409,977 feet easterly from the intersection of said line with the eastern line of Broadway as these streets are legally acquired. Thence easterly along said southern line of West 238th Street for 56.34 feet. Thence southerly, deflecting  $102^{\circ} 55' 06''$  to the right for 256.71 feet. Thence westerly, deflecting  $114^{\circ} 38' 04''$  to the right for 9,480 feet. Thence still westerly, deflecting  $7^{\circ} 00' 00''$  to the left for 8,271 feet. Thence southerly, deflecting  $107^{\circ} 38' 04''$  to the left for 365,393 feet to the northern line of West 236th Street as legally acquired. Thence westerly along last-mentioned line for 50.52 feet. Thence northerly, deflecting  $98^{\circ} 47' 30''$  to the right for 303.57 feet. Thence still northerly, deflecting  $0^{\circ} 26' 40''$  to the left for 60.64 feet. Thence still northerly for 246,871 feet to the point of beginning.

#### PARCEL "D."

Beginning at a point in the northern line of West 238th Street, distant 432,496 feet easterly from the intersection of said line with the eastern line of Broadway as these streets are legally acquired. Thence easterly along said northern line of West 238th Street for 52.96 feet. Thence northerly, curving to the right on the arc of a circle of 2,897.93 feet radius for 233.61 feet. The radius of which curve drawn easterly through the eastern extremity of the preceding course forms an angle of  $14^{\circ} 13' 58.3''$  southerly with the eastern prolongation of said preceding course. Thence still northerly and tangent to the preceding course for 377,035 feet to the southern line of Van Cortlandt Park South as legally acquired. Thence westerly along last-mentioned line for 55.46 feet. Thence southerly, deflecting  $64^{\circ} 21' 57''$  to the left for 353.04 feet. Thence still southerly, curving to the left on the arc of a circle of 2,947.93 feet radius and tangent to the preceding course for 161.05 feet. Thence still southerly for 89,629 feet to the point of beginning.

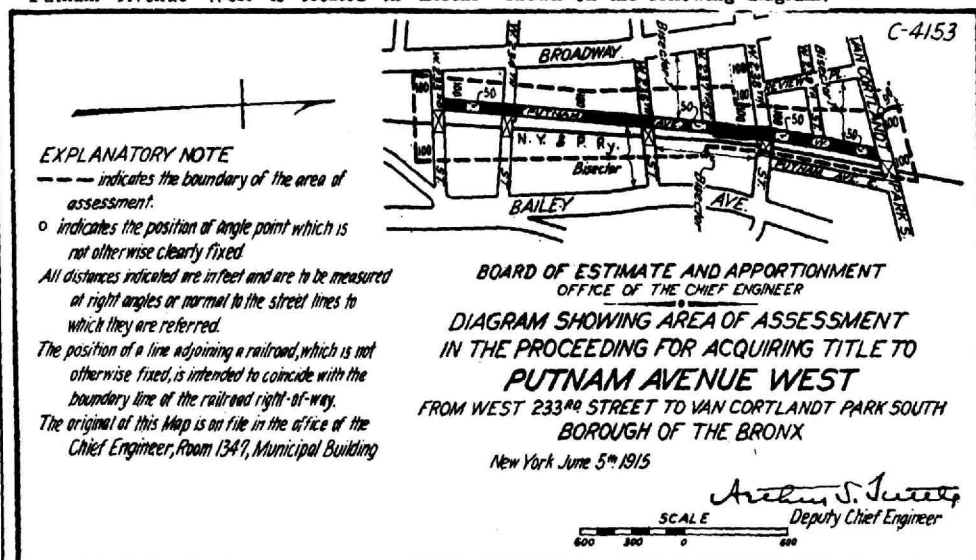
Putnam Avenue West, from West 233d Street to Van Cortlandt Park South is shown on Section 21 of the Final Maps and Profiles of the Twenty-third and Twenty-fourth Wards, filed in the office of the Commissioner of Street Improvements of the City of New York on December 16, 1895, in the office of the Register of New York County on December 17, 1895, as Map No. 1065, and in the office of the Secretary of State of the State of New York on December 17, 1895.

Putnam Avenue West is also shown on the following maps: "Map or Plan showing the change of grades of Sedgwick Avenue, between a grade 335.99 feet southerly of Fordham Road and Bailey Avenue, Bailey Avenue, between Sedgwick Avenue and Albany Road; Albany Road, between Bailey Avenue and Van Cortlandt Park South; West 230th Street, between Bailey Avenue and Broadway, and of the intersecting streets and avenues affected thereby and the extension and the grades of Summit Place, between Heath Avenue and Bailey Avenue; the change of the street lines at the northeast corner of West 230th Street and Bailey Avenue; the widening and the change of grade of West 238th Street, from Albany Road to the New York and Putnam Railroad, also the establishing of side line dimensions of the block bounded by West 238th Street, Putnam Avenue West, West 237th Street and Broadway, in the Twenty-fourth Ward, Borough of The Bronx, City of New York. Prepared by the President of the Borough of The Bronx under authority of Chapter 466 of the Laws of 1901," filed in the office of the President of the Borough of The Bronx on June 14, 1911, in the office of the Register of New York County on June 8, 1911, as Map No. 1531, and in the office of the Corporation Counsel of The City of New York on June 8, 1911, in pigeonhole 161.

"Map showing the change of lines and grades heretofore laid out within the territory bounded by Van Cortlandt Park South, Saxton Avenue, Sedgwick Avenue, West 238th Street, Albany Road, West 236th Street, Kingsbridge Avenue and Broadway," filed in the office of the President of the Borough of The Bronx on October 3, 1912, in the office of the Register of New York County on September 30, 1912, as Map No. 1661, and in the office of the Corporation Counsel of The City of New York on September 30, 1912, in pigeonhole 204.

"Map showing the change of lines and grades of Putnam Avenue West from West 233d Street to West 234th Street," filed in the office of the President of the Borough of The Bronx on December 17, 1913, in the office of the Register of New York County on December 16, 1913, as Map No. 1828, and in the office of the Corporation Counsel of The City of New York on December 16, 1913, in pigeonhole 120.

Putnam Avenue West is located in Blocks





missioner of Docks and approved by the Commissioners of the Sinking Fund.

WE, THE UNDERSIGNED COMMISSIONERS of Estimate in the above entitled matter, hereby give notice to all persons interested in this proceeding, and to the owner or owners, occupant or occupants, of all houses and lots and improved and unimproved lands, pier or wharf property, and all persons interested therein, or in any rights, privileges or interest pertaining thereto, affected thereby, and to all others whom it may concern, to wit:

FIRST: That we have completed our estimate and assessment and that all persons interested in this proceeding or in any of the uplands, lands, lands under water, premises, buildings, tenements, hereditaments, pier and wharf property affected thereby, and having objections thereto, do present their said objections in writing, duly verified, to us at our office, Room No. 1728, Municipal Building, in the Borough of Manhattan, in the City of New York, on or before the 11th day of January, 1916, and that we, the said Commissioners, will hear parties so objecting, and for that purpose will be in attendance at our said office on the 18th day of January, 1916, at 10.30 o'clock in the forenoon of that day.

SECOND: That the abstract of our said estimate and assessment, together with our damage map, and also all the affidavits, estimates, proofs and other documents used by us in making our report, have been deposited in the Bureau of Street Openings in the Law Department of the City of New York, at the office of said Bureau, Municipal Building, in the Borough of Manhattan, in said City, there to remain until the 10th day of January, 1916.

THIRD: That provided there be no objections filed to said abstract, our final report herein will be presented for confirmation to the Supreme Court of the State of New York, First Department, at a Special Term thereof, Part III, to be held in the County Court House, in the Borough of Manhattan, in the City of New York, on the 27th day of January, 1916, at the opening of the Court on that day.

FOURTH: In case, however, objections are filed to said abstract of estimate and assessment, the notice of motion to confirm our final report herein will stand adjourned to the date to be hereafter specified, and of which notice will be given to all those who have heretofore appeared in this proceeding, as well as by publication in the City Record, pursuant to Sections 981 and 984 of the Greater New York Charter, as amended by Chapter 658 of the Laws of 1906.

Dated New York, December 22nd, 1915.  
JOHN S. SHEPPARD, Jr., SAMUEL S. KORNIG, LOUIS STURCKE, Commissioners.  
WILLIAM H. JASPER, Clerk. d22,j10

#### SUPREME COURT—SECOND DEPARTMENT.

##### Filing Preliminary Abstracts.

##### SECOND DEPARTMENT.

In the matter of the application of The City of New York, relative to acquiring title, wherever the same has not been heretofore acquired for the same purpose in fee, to the lands, tenements and hereditaments required for the opening and extending of SYBILLA STREET, from Metropolitan Avenue to Viola Place; THERESA PLACE, from Metropolitan Avenue to Sybilla Street; URSULA PLACE, from Metropolitan Avenue to Union Turnpike, and VIOLA PLACE, from Metropolitan Avenue to URSULA PLACE, in the Second Ward, Borough of Queens, City of New York.

NOTICE IS HEREBY GIVEN TO ALL PERSONS interested in the above-entitled proceeding, and to the owner or owners, occupant or occupants of all houses and lots and improved and unimproved lands affected thereby, and to all others whom it may concern, to wit:

FIRST.—That the undersigned, Commissioners of Estimate, have completed their estimate of damage, and that all persons interested in this proceeding, or in any of the lands, tenements and hereditaments and premises affected thereby, having any objection thereto, do file their said objections in writing, duly verified, with them at their office, in the Municipal Building, Court House Square, Long Island City, in the Borough of Queens, in the City of New York, on or before the 28th day of January, 1916, and that the said Commissioners will hear parties so objecting, and for that purpose will be in attendance at their said office on the 31st day of January, 1916, at 2 o'clock P. M.

Second.—That the undersigned, Commissioner of Assessment, has completed his estimate of benefit and that all persons interested in this proceeding, or in any of the lands, tenements and hereditaments and premises affected thereby, having any objection thereto, do file their said objections in writing, duly verified, with him at his office, in the Municipal Building, Court House Square, Long Island City, in the Borough of Queens, in the City of New York, on or before the 28th day of January, 1916, and that the said Commissioner will hear parties so objecting, and for that purpose will be in attendance at his said office on the 1st day of February, 1916, at 2.30 o'clock P. M.

Third.—That the Commissioner of Assessment has assessed any or all such lands, tenements and hereditaments and premises as are within the area of assessment fixed and prescribed as the area of assessment for benefit by the Board of Estimate and Apportionment on the 14th day of December, 1911, and that the said area of assessment includes all those lands, tenements and hereditaments and premises situate and being in the Borough of Queens, in the City of New York, which, taken together, are bounded and described as follows, viz.:

Beginning at a point on the southerly line of Union Turnpike where it is intersected by the prolongation of a line distant 100 feet southwesterly from and parallel with the southwesterly line of URSULA PLACE as this street is laid out where it adjoins Union Turnpike, the said distance being measured at right angles to URSULA PLACE, and running thence northwesterly and northwardly along a line always distant 100 feet southwesterly and westerly from and parallel with the southwesterly and westerly lines of URSULA PLACE, and the prolongations thereof to a point distant 100 feet southerly from the southerly line of SYBILLA STREET; thence westwardly and northwardly and always distant 100 feet southerly and westerly from and parallel with the southerly and westerly line of SYBILLA STREET and the prolongations thereof to the intersection with a line distant 100 feet northerly from and parallel with the northerly line of Metropolitan Avenue, the said distance being measured at right angles to Metropolitan Avenue; thence eastwardly along the said line parallel with Metropolitan Avenue to the intersection with the prolongation of a line midway between Wanda Place and Viola Place; thence southwardly along the said line midway between Wanda Place and Viola Place, and along the prolongation of the said line to the intersection with a line at right angles to Wanda Place and passing through a point on its westerly side midway between Sybilla Street and URSULA PLACE; thence eastwardly along the said line at right angles to Wanda Place to a point distant 100 feet easterly from its easterly side; thence south-

wardly and parallel with Wanda Place to the intersection with the northerly line of Union Turnpike; thence southwardly at right angles to Union Turnpike a distance of 225 feet; thence westwardly and parallel with Union Turnpike to the intersection with a line at right angles to Union Turnpike and passing through the point of beginning; thence northwardly along the said line at right angles to Union Turnpike to the point or place of beginning.

Fourth.—That the abstracts of said estimate of damage and of said assessment for benefit, together with the damage and benefit maps, and also all the affidavits, estimates, proofs and other documents used by the Commissioners of Estimate and by the Commissioner of Assessment in making the same, have been deposited in the Bureau of Street Openings in the Law Department of the City of New York, in the Municipal Building, Court House Square, in the Borough of Queens, in said City, there to remain until the 1st day of February, 1916.

Fifth.—That, provided there be no objections filed to either said abstracts, the reports as to awards and as to assessments for benefit herein will be presented for confirmation to the Supreme Court of the State of New York, Second Department, at a Special Term thereof for the hearing of motions, to be held in the County Court House in the Borough of Brooklyn, in the City of New York, on the 24th day of April, 1916, at the opening of the Court on that day.

Sixth.—In case, however, objections are filed to the foregoing abstracts of estimate and assessment or to either of them the motion to confirm the reports as to awards and as to assessments shall stand adjourned to the date to be hereafter specified in the notice provided in such cases to be given in relation to filing the final reports, pursuant to Sections 981 and 984 of the Greater New York Charter, as amended by Chapter 658 of the Laws of 1906.

Dated, New York, December 28th, 1915.  
WILLIAM W. GILLEN, Chairman; THEODORE P. WILSON, Commissioners of Estimate.  
WILLIAM W. GILLEN, Commissioner of Assessment.  
WALTER C. SHEPPARD, Clerk. j7,24

#### Application for Appointment of Commissioners.

##### SECOND JUDICIAL DISTRICT.

In the Matter of the Application of The City of New York relative to acquiring title, wherever the same has not been heretofore acquired for the same purpose in fee to the lands, tenements and hereditaments required for the opening and extending of CASPIAN STREET, from Andrews Street to Metropolitan Avenue; ZEIDLER STREET, from Andrews Street to Metropolitan Avenue, and KING PLACE, from Caspian Street to Metropolitan Avenue, in the Second Ward, Borough of Queens, City of New York.

NOTICE IS HEREBY GIVEN THAT AN application will be made to the Supreme Court of the State of New York, Second Judicial District, at a Special Term of said Court, to be held at Trial Term, Part I, in the County Court-house, in the County of Queens, in the Borough of Queens, in the City of New York, on the 19th day of January, 1916, at the opening of the Court on that day, or as soon thereafter as counsel can be heard thereon, for the appointment of Commissioners of Estimate and a Commissioner of Assessment in the above-entitled matter.

The nature and extent of the improvement hereby intended is the acquisition of title by The City of New York, in fee, for the use of the public, to all the lands and premises, with the buildings thereon and the appurtenances thereunto belonging, required for the opening and extending of Caspian Street, from Andrews Street to Metropolitan Avenue; Zeidler Street, from Andrews Street to Metropolitan Avenue, and King Place, from Caspian Street to Metropolitan Avenue, in the Second Ward, Borough of Queens, City of New York. The real property title to which is proposed to be acquired is more particularly bounded and described as follows, to wit:

##### CASPIAN STREET.

###### Parcel "A."

Beginning at a point formed by the intersection of the northerly line of Caspian Street with the easterly line of Andrews Street, running thence easterly for 502.53' along the northerly line of Caspian Street. Thence northeasterly, deflecting to the left 46° 47' 18" for 286.27' along the northwesterly line of Caspian Street to the southwesterly line of Collins Avenue. Thence southeasterly, deflecting to the right 90° for 50.00' feet along the southwesterly line of Collins Avenue to the southeasterly line of Caspian Street. Thence southerly, deflecting to the right 45° 57' 15" for 70.57' along the southerly line of Caspian Street to the westerly line of King Place. Thence westerly, deflecting to the right 0° 50' 03" for 454.57' along the southerly line of Caspian Street to the easterly line of Andrews Street. Thence northerly for 50.00' along the easterly line of Andrews Street to the northerly line of Caspian Street, the point or place of beginning.

###### Parcel "B."

Beginning at a point formed by the intersection of the northeasterly line of Collins Avenue with the northwesterly line of Caspian Street. Running thence northeasterly for 154.16' along the northwesterly line of Caspian Street. Thence easterly, deflecting to the right 18° 51' 16" for 347.72' along the northerly line of Caspian Street to the easterly line of Caspian Street. Thence southerly, deflecting to the right 83° 41' 28" for 295.08' along the easterly line of Caspian Street to the northerly line of Metropolitan Avenue. Thence westerly, deflecting to the right 90° for 50.00' along the northerly line of Metropolitan Avenue to the westerly line of Caspian Street. Thence northerly, deflecting to the right 90° for 250.31' along the westerly line of Caspian Street to the southerly line of Caspian Street. Thence westerly, deflecting to the left 83° 41' 28" for 294.64' along the southerly line of Caspian Street. Thence southwesterly, deflecting to the left 18° 51' 16" for 145.86' along the southerly line of Caspian Street to the northeasterly line of Collins Avenue. Thence northerly for 50.00' along the northeasterly line of Collins Avenue to the northwesterly line of Caspian Street, the point or place of beginning.

Beginning at a point formed by the intersection of the easterly line of Andrews Street with the northerly line of Zeidler Street. Running thence easterly for 286.37' along the northerly line of Zeidler Street to the easterly line of Zeidler Street. Thence southerly, deflecting to the right 57° 15' 25" for 128.46' along the easterly line of Zeidler Street to the northerly line of Metropolitan Avenue. Thence westerly, deflecting to the right 90° 08' 39" for 50.00' along the northerly line of Metropolitan Avenue to the westerly line of Zeidler Street. Thence northerly, deflecting to the right 89° 51' 21" for 101.04' along the westerly line of Zeidler Street to the southerly line of Zeidler Street. Thence westerly, deflecting to the left 57° 15' 25" for 233.49' along the southerly line of Zeidler Street to the easterly line of Andrews Street. Thence

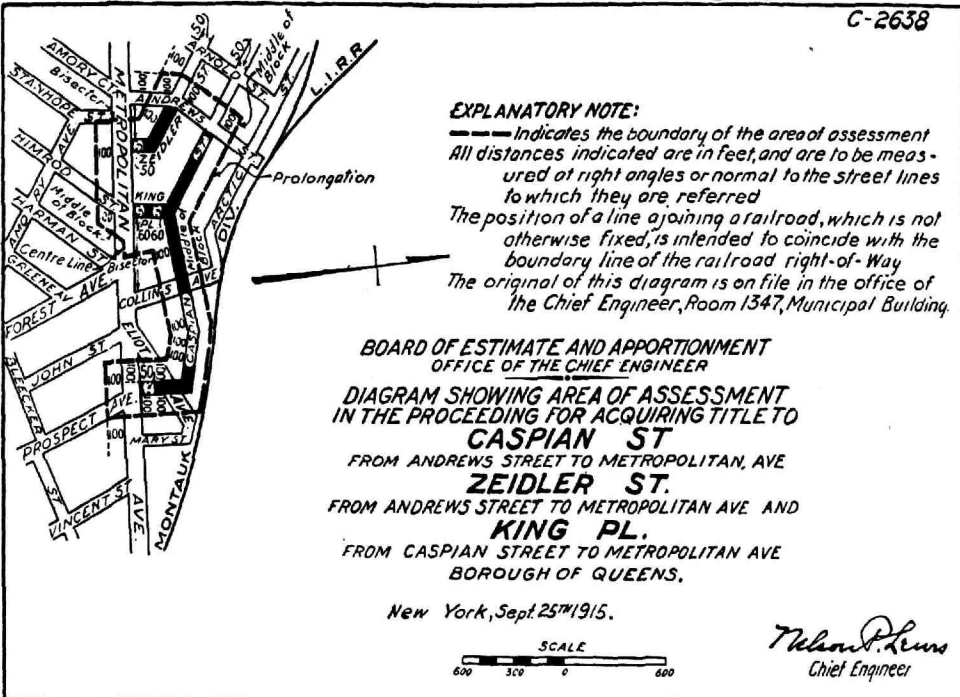
northerly for 55.72' along the easterly line of Andrews Street to the northerly line of Zeidler Street, the point or place of beginning.

##### KING PLACE.

Beginning at a point formed by the intersection of the northerly line of Metropolitan Avenue with the westerly line of King Place. Running thence northerly for 205.84' along the westerly line of King Place to the southerly line of Caspian Street. Thence easterly, deflecting to the right 121° 45' 52" for 70.57' along the southerly line of Caspian Street to the easterly line of King Place. Thence southerly, deflecting to the right 58° 14' 08" for 168.69' along the easterly line of King Place to the northerly line of Metropolitan Avenue. Thence westerly for 60.00' along the northerly line of Metropolitan Avenue to the westerly line of King Place, the point or place of beginning.

Caspian Street, extending from Andrews Street to Metropolitan Avenue; Zeidler Street, extending from Andrews Street to Metropolitan Avenue, and King Place, extending from Caspian

Street to Metropolitan Avenue, in the Second Ward, Borough of Queens, City of New York, are laid down upon Section 16 of Final Maps of the Borough of Queens, approved by the Board of Estimate and Apportionment February 8, 1912, by the Mayor February 26, 1912, copies of the same having been filed at the office of the President of the Borough of Queens October 7, 1912, at the office of the County Clerk of Queens County at Jamaica September 30, 1912, and at the office of the Corporation Counsel September 30, 1912, as amended by a map of the territory bounded by Collins Avenue, Long Island Railroad, Eliot Avenue, approved by the Board of Estimate and Apportionment December 4, 1913. The Board of Estimate and Apportionment by a resolution adopted on the 22d day of October, 1915, determined that the whole cost and expense of this proceeding shall be assessed upon the property deemed to be benefited thereby, and that the area of assessment for benefit in this proceeding be fixed and determined to be as shown on the following diagram:



Dated, New York, January 7th, 1916.  
LAMAR HARDY, Corporation Counsel, Municipal Building, Borough of Manhattan, City of New York. j7,18

##### SECOND JUDICIAL DISTRICT.

In the Matter of the Application of The City of New York relative to acquiring title, wherever the same has not been heretofore acquired for the same purpose in fee, to the lands, tenements and hereditaments required for the opening and extending of NINTH STREET, from Broadway to Jackson Avenue; TENTH STREET, from Broadway to Jackson Avenue, and PEEL STREET, from Broadway to Hayes Avenue, in the Second Ward, Borough of Queens, City of New York.

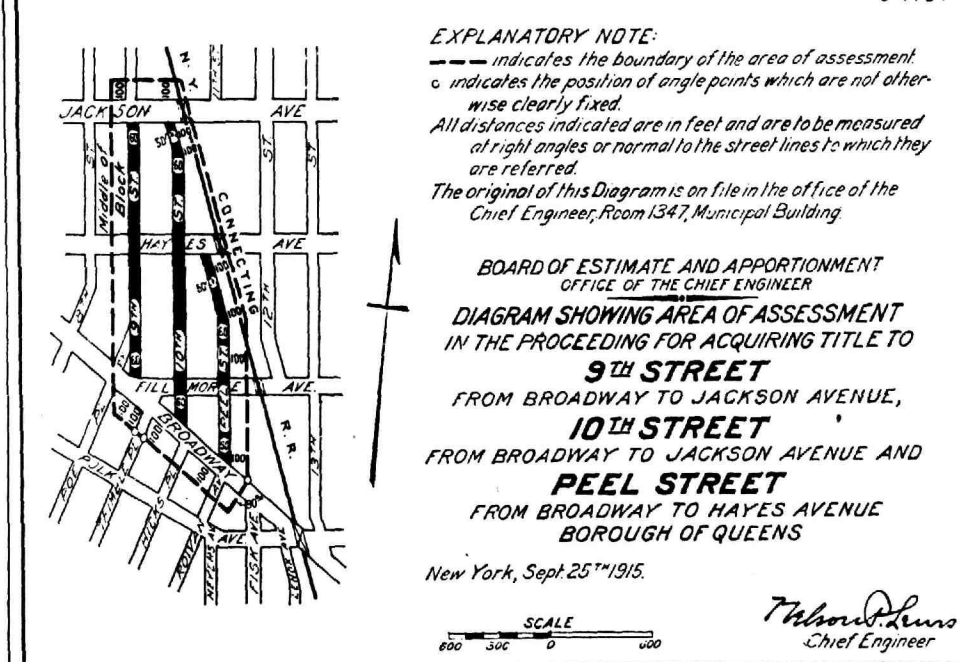
NOTICE IS HEREBY GIVEN THAT AN application will be made to the Supreme Court of the State of New York, Second Judicial District, at a Special Term of said Court, to be held at Trial Term, Part I, in the County Court-house, in the County of Queens, in the Borough of Queens, in the City of New York, on the 19th day of January, 1916, at the opening of the Court on that day, or as soon thereafter as counsel can be heard thereon, for the appointment of Commissioners of Estimate and a Commissioner of Assessment in the above-entitled matter.

The nature and extent of the improvement hereby intended is the acquisition of title by The City of New York, in fee, for the use of the public, to all the lands and premises, with the buildings thereon and the appurtenances thereunto belonging, required for the opening and extending of Ninth Street, from Broadway to Jackson Avenue; Tenth Street, from Broadway to Jackson Avenue, and Peel Street, from Broadway to Hayes Avenue, in the Second Ward, Borough of Queens, City of New York. The real property title to which is proposed to be acquired is more particularly bounded and described as follows, to wit:

Beginning at a point formed by the intersection of the easterly line of Ninth Street and the southerly line of Jackson Avenue. Running thence southerly for 1,323.51 feet along the easterly line of Ninth Street to the northerly line of Broadway. Thence westerly, deflecting to the right 127° 06' 24" for 75.23 feet along the northerly line of Broadway to the westerly line of Peel Street. Thence northerly, deflecting to the right 52° 53' 36" for 696.32 feet along the westerly line of Peel Street. Thence northerly, deflecting to the left 17° 31' 12" for 333.17 feet along the westerly line of Peel Street to the southerly line of Hayes Avenue. Thence easterly for 52.43 feet along the southerly line of Hayes Avenue to the easterly line of Peel Street, the point or place of beginning.

Tenth Street, extending from Broadway to Jackson Avenue, and Peel Street, extending from Broadway to Hayes Avenue, in the Second Ward, Borough of Queens, City of New York, are laid down upon Section 10 of the Final Maps of the Borough of Queens, approved by the Board of Estimate and Apportionment November 2, 1911, by the Mayor November 18, 1911, copies of which were filed at the office of the President of the Borough of Queens February 28, 1912, at the office of the County Clerk of Queens County at Jamaica February 26, 1912, and at the office of the Corporation Counsel February 27, 1912.

The Board of Estimate and Apportionment by a resolution adopted on the 22d day of October, 1915, determined that the whole cost and expense of this proceeding shall be assessed upon the property deemed to be benefited thereby, and that the area of assessment for benefit in this proceeding be fixed and determined to be as shown on the following diagram:



Dated, New York, January 7, 1916.  
LAMAR HARDY, Corporation Counsel, Municipal Building, Borough of Manhattan, City of New York. j7,18

##### SECOND JUDICIAL DISTRICT.

In the Matter of the Application of The City of New York relative to acquiring title, wherever the same has not been heretofore acquired for the same purpose in fee, to the lands, tenements and hereditaments required for the opening and extending of RADCLIFF STREET, from Waldron Street to a line 300 feet west-

erly from and parallel with the westerly bulkhead line of Flushing River; STRONG STREET, from Waldron Street to a line 300 feet westerly from and parallel with the westerly bulkhead line of Flushing River, in the Second Ward, Borough of Queens, City of New York.

NOTICE IS HEREBY GIVEN THAT AN application will be made to the Supreme Court of the State of New York, Second Judicial District, at a Special Term of said Court, to be held at Trial Term, Part I, in the County Court-house,



in the County of Queens, in the Borough of Queens, in the City of New York, on the 19th day of January, 1916, at the opening of the Court on that day, or as soon thereafter as counsel can be heard thereon, for the appointment of Commissioners of Estimate and a Commissioner of Assessment in the above-entitled matter.

The nature and extent of the improvement hereby intended is the acquisition of title by The City of New York, in fee, for the use of the public, to all the lands and premises, with the buildings thereon and the appurtenances thereunto belonging, required for the opening and extending of Radcliff Street, from Waldron Street to a line 300 feet westerly from and parallel with the westerly bulkhead line of Flushing River; Strong Street, from Waldron Street to a line 300 feet westerly from and parallel with the westerly bulkhead line of Flushing River, in the Second Ward, Borough of Queens, City of New York. The real property title to which is proposed to be acquired is more particularly bounded and described as follows, to wit:

#### RADCLIFF STREET.

Beginning at a point formed by the intersection of the northerly line of Radcliff Street with the easterly line of Waldron Street. Running thence easterly for 801.57 feet along the northerly line of Radcliff Street to the westerly line of Corona Avenue. Thence easterly deflecting to the left 18° 45' 07" for 82.03 feet along the northerly line of Radcliff Street to the easterly line of Corona Avenue. Thence easterly deflecting to the right 31° 44' 32" for 2,028.49 feet along the northerly line of Radcliff Street to the westerly line of Peartree Avenue. Thence easterly deflecting to the left 0° 02' 06" for 60.00 feet along the northerly line of Radcliff Street to the easterly line of Peartree Avenue. Thence easterly deflecting to the left 0° 00' 23" for 2,536.87 feet along the northerly line of Radcliff Street to a line 300 feet westerly from and parallel with the westerly bulkhead line of Flushing River. Thence southeasterly deflecting to the right on the arc of a circle and concave to the northeast, the tangent to which deflects 43° 58' 16" to the right from the last-mentioned course, the radius of which is 912.20 feet for 91.30 feet along the line 300 feet westerly from and parallel with the westerly bulkhead line of Flushing River to the southerly line of Radcliff Street. Thence westerly deflecting to the right from the tangent to the last-mentioned course 141° 45' 49" for 2,605.68 feet along the southerly line of Radcliff Street to the easterly line of Peartree Avenue. Thence westerly deflecting to the right 0° 00' 23" for 60.00 feet along the southerly line of Radcliff Street to the westerly line of Peartree Avenue. Thence westerly deflecting to the right 0° 02' 06" for 1,969.75 feet along the southerly line of Radcliff Street to the easterly line of Corona Avenue. Thence westerly deflecting to the left 15° 57' 04" for 90.98 feet along the southerly line of Radcliff Street to the westerly line of Corona Avenue. Thence westerly deflecting to the right 2° 57' 39" for 828.73 feet along the southerly line of Radcliff Street to the easterly line of Waldron Street. Thence northerly for 50.12 feet along the easterly line of Waldron Street to the northerly line of Radcliff Street, the point or place of beginning.

#### STRONG STREET.

Beginning at a point formed by the intersection of the northerly side of Strong Street with the easterly line of Waldron Street. Running thence easterly for 937.22 feet along the northerly line of Strong Street to the westerly line of Corona Avenue. Thence easterly deflecting to the right 16° 14' 08" for 133.53 feet along the northerly line of Strong Street to the east-

erly line of Fifty-first Street. Thence easterly deflecting to the left 3° 14' 43" for 1,760.00 feet along the northerly line of Strong Street to the westerly line of Peartree Avenue. Thence easterly deflecting to the left 0° 02' 06" for 60.00 feet along the northerly line of Strong Street to the easterly line of Peartree Avenue. Thence easterly deflecting to the left 0° 00' 23" for 2,806.98 feet along the northerly line of Strong Street to a line 300 feet westerly from and parallel with the westerly bulkhead line of Flushing River. Thence southerly deflecting to the right on the arc of a circle, convex to the east, the tangent to which deflects to the right 63° 13' 49" from the last-mentioned course, the radius of which is 400 feet for 64.84 feet along the line 300 feet westerly from and parallel with the westerly bulkhead line of Flushing River to the southerly line of Strong Street. Thence westerly deflecting to the right from the tangent to the last-mentioned course 107° 28' 55" for 2,831.41 feet along the southerly line of Strong Street to the easterly line of Peartree Avenue. Thence westerly deflecting to the right 0° 00' 23" for 60.00 feet along the southerly line of Strong Street to the westerly line of Peartree Avenue. Thence westerly deflecting to the right 15° 19' 51" for 97.05 feet along the southerly line of Strong Street to the westerly line of Corona Avenue. Thence westerly deflecting to the left 28° 19' 16" for 964.16 feet along the southerly line of Strong Street to the easterly line of Waldron Street. Thence northerly for 50.12 feet along the easterly line of Waldron Street to the northerly line of Strong Street, the point or place of beginning.

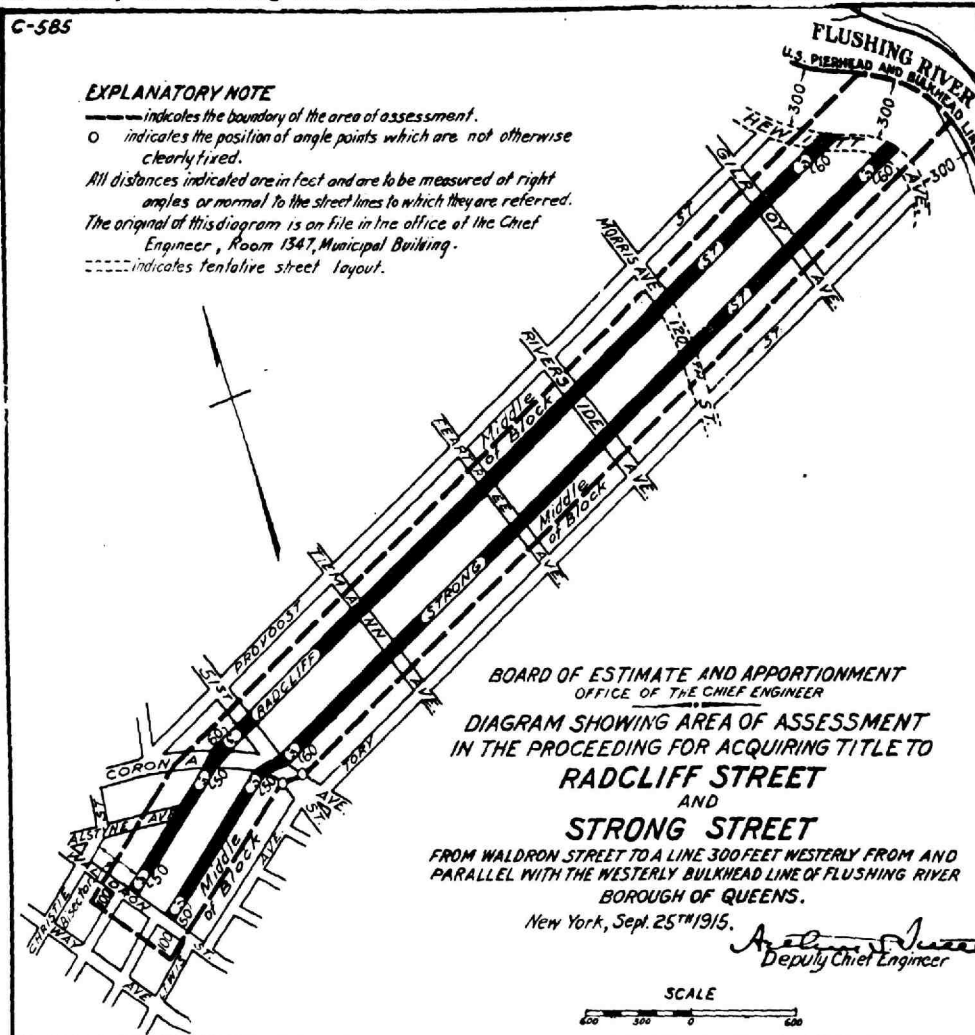
Radcliff Street, extending from Waldron Street to a line 300 feet westerly from and parallel with the westerly bulkhead line of Flushing River, and Strong Street, extending from Waldron Street to a line 300 feet westerly from and parallel with the westerly bulkhead line of Flushing River, in the Second Ward, Borough of Queens, City of New York, are laid down upon the following sections of the Final Maps of the Borough of Queens:

Section No. 38—Adopted by the Board of Estimate and Apportionment July 1, 1910. Approved by the Mayor July 13, 1910. Filed at Borough President's Office, Queens, Oct. 29, 1910. Filed at County Clerk's Office, Queens, Oct. 29, 1910. Filed at Corporation Counsel's Office Oct. 24, 1910.

Section No. 39—Adopted by Board of Estimate and Apportionment Dec. 14, 1911. Approved by Mayor, Dec. 21, 1911. Filed at Borough President's Office, Queens, Apr. 10, 1912. Filed at County Clerk's Office, Queens, Apr. 5, 1912. Filed at Corporation Counsel's Office Apr. 6, 1912.

—as amended by Alteration Map No. 330 entitled "Map of territory bounded by North Railroad Avenue, Way Avenue, Corona Avenue, Opydyke Street," etc., dated October 10, 1912, approved by the Board of Estimate and Apportionment January 9, 1913, by the Mayor January 16, 1913, copies of which were filed at the office of the President of the Borough of Queens April 23, 1913, at the office of the County Clerk of Queens County, at Jamaica, April 22, 1913, as Map No. 59, and at the office of the Corporation Counsel April 19, 1913.

The Board of Estimate and Apportionment by a resolution adopted on the 22d day of October, 1915, determined that the whole cost and expense of this proceeding shall be assessed upon the property deemed to be benefited thereby, and that the area of assessment for benefit in this proceeding be fixed and determined to be as shown on the following diagram:



Dated, New York, January 7, 1916.  
LAMAR HARDY, Corporation Counsel,  
Municipal Building, Borough of Manhattan, City of New York. j7,18

#### SECOND JUDICIAL DISTRICT.

In the Matter of the Application of The City of New York relative to acquiring title, wherever the same has not been heretofore acquired for the same purpose in fee to the lands, tenements and hereditaments required for the opening and extending of MILTON STREET, from Flushing Avenue to Grand Street, in the Second Ward, Borough of Queens, City of New York.

NOTICE IS HEREBY GIVEN THAT AN application will be made to the Supreme Court of the State of New York, Second Judicial District, at a Special Term of said Court, to be held at Trial Term, Part I, in the County Court-house, in the County of Queens, in the Borough of Queens, in the City of New York, on the 19th day of January, 1916, at the opening of the Court on that day, or as soon thereafter as counsel can be heard thereon, for the appointment of Commissioners of Estimate and a Commissioner of Assessment in the above-entitled matter.

The nature and extent of the improvement hereby intended is the acquisition of title by The

City of New York, in fee, for the use of the public, to all the lands and premises, with the buildings thereon and the appurtenances thereunto belonging, required for the opening and extending of Milton Street, from Flushing Avenue to Grand Street, in the Second Ward, Borough of Queens, City of New York. The real property title to which is proposed to be acquired is more particularly bounded and described as follows, to wit:

#### PARCEL "A."

Beginning at a point formed by the intersection of the westerly line of Milton Street with the southerly line of Grand Street, running thence easterly for 60.06 feet along the southerly line of Grand Street to the easterly line of Milton Street. Thence southerly, deflecting to the right 87° 29' 56" for 989.78 feet along the easterly line of Milton Street to the northerly line of the right-of-way of the Bushwick Branch of the Long Island Railroad. Thence westerly, deflecting to the right 113° 48' 20" for 65.58 feet along said line of right-of-way to the westerly line of Milton Street. Thence northerly for 965.93 feet along the westerly line of Milton Street to the southerly line of Grand Street, the point or place of beginning.

#### PARCEL "B."

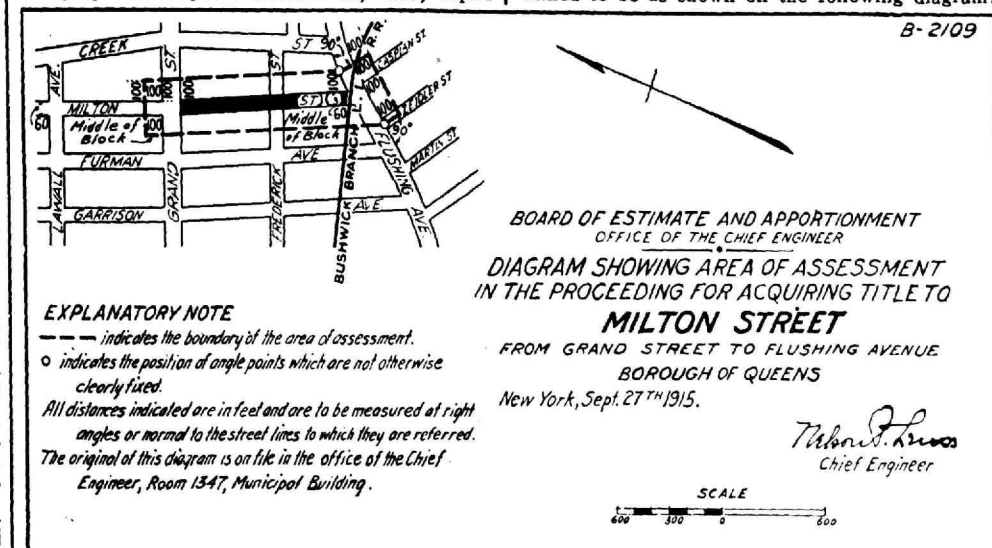
Beginning at a point formed by the intersection of the westerly line of Milton Street with the northwesterly line of old Flushing Avenue, which point is distant 18.35 feet southerly from

the northwesterly line of new Flushing Avenue on the westerly line of Milton Street. Running thence northerly for 44.26 feet along the westerly line of Milton Street to the southerly line of the right-of-way of the Bushwick Branch of the Long Island Railroad. Thence easterly, deflecting to the right on the arc of a circle, the tangent to which deflects to the right 106° 01' 23" from the last-mentioned course, and which circle is concave to the south and has a radius of 1,414.70 feet for 55.21 feet along the southerly line of the right-of-way referred to, to the northwesterly line of old Flushing Avenue. Thence southwesterly for 59.73 feet along the northwesterly line of old Flushing Avenue to the westerly line of Milton Street, the point or place of beginning.

Milton Street, extending from Flushing Avenue to Grand Street, in the Second Ward, Borough of Queens, City of New York, is laid down upon Section 13 of the Final Maps of the Borough of Queens, approved by the Board of Estimate and Apportionment December 15, 1910, by the Mayor December 28, 1910, copies

of which were filed at the office of the President of the Borough of Queens February 27, 1911, at the office of the County Clerk of Queens County at Jamaica March 2, 1911, and at the office of the Corporation Counsel March 1, 1911, as amended by Alteration Map No. 378 of the territory bounded by Frederick Street, Creek Street, Flushing Avenue and Furman Avenue, dated May 31, 1913, approved by the Board of Estimate and Apportionment June 26, 1914, by the Mayor July 10, 1914, copies of which were filed at the office of the County Clerk of Queens County at Jamaica September 14, 1914, at the office of the Corporation Counsel September 14, 1914, and at the office of the President of the Borough of Queens September 16, 1914.

The Board of Estimate and Apportionment by a resolution adopted on the 22d day of October, 1915, determined that the whole cost and expense of this proceeding shall be assessed upon the property deemed to be benefited thereby, and that the area of assessment for benefit in this proceeding be fixed and determined to be as shown on the following diagram:



Dated, New York, January 7th, 1916.  
LAMAR HARDY, Corporation Counsel,  
Municipal Building, Borough of Manhattan, City of New York. j7,18

#### SECOND JUDICIAL DISTRICT.

In the Matter of the Application of The City of New York relative to acquiring title, wherever the same has not been heretofore acquired for the same purpose in fee to the lands, tenements and hereditaments required for the opening and extending of BAYREUTH STREET, from Parsons Avenue to Dutchess Street, in the Third Ward, Borough of Queens, City of New York.

NOTICE IS HEREBY GIVEN THAT AN application will be made to the Supreme Court of the State of New York, Second Judicial District, at a Special Term of said Court, to be held at Trial Term, Part I, in the County Court-house, in the County of Queens, in the Borough of Queens, in the City of New York, on the 19th day of January, 1916, at the opening of the Court on that day, or as soon thereafter as counsel can be heard thereon, for the appointment of Commissioners of Estimate and a Commissioner of Assessment in the above-entitled matter.

The nature and extent of the improvement hereby intended is the acquisition of title by The City of New York, in fee, for the use of the public, to all the lands and premises, with the buildings thereon and the appurtenances thereunto belonging, required for the opening and extending of Bayreuth Street, from Parsons Avenue to Dutchess Street, in the Third Ward, Borough of Queens, City of New York. The real property title to which is proposed to be acquired is more particularly bounded and described as follows, to wit:

Beginning at a point formed by the intersection of the easterly line of Parsons Avenue with the southerly line of Bayreuth Street. Running thence northerly for 69.31 feet along the easterly line of Parsons Avenue to the northerly line of Bayreuth Street. Thence easterly, deflecting to the right 120° 02' 20" for 2,301.61 feet along the northerly line of Bayreuth Street to the westerly line of Custer Street. Thence easterly, deflecting to the right 42° 51' 17" for 62.88 feet along the northerly line of Bayreuth Street to the easterly line of Custer Street. Thence easterly, deflecting to the left 7° 24' 22" for 200.00 feet

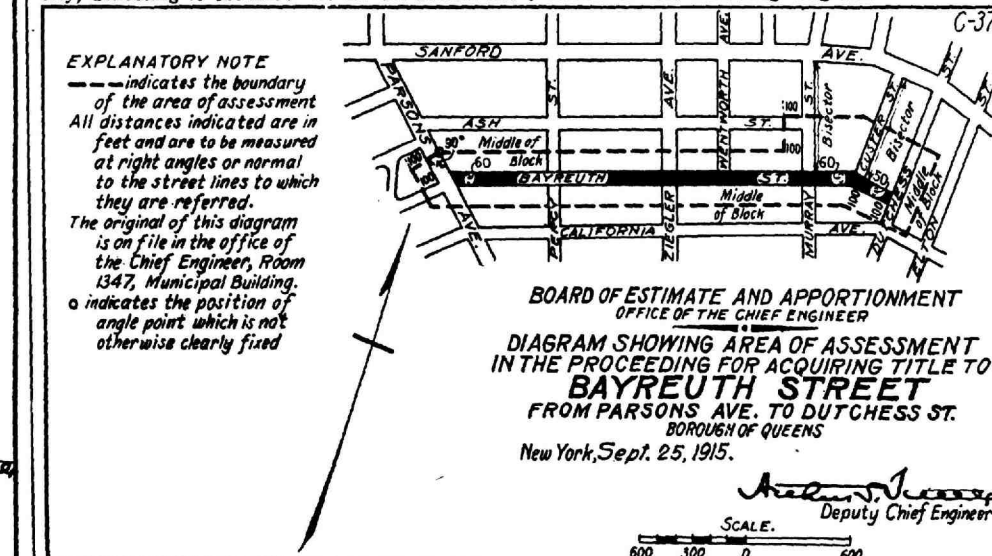
along the northerly line of Bayreuth Street to the westerly line of Dutchess Street. Thence southerly, deflecting to the right 90° for 50.00 feet along the westerly line of Dutchess Street to the southerly line of Bayreuth Street. Thence westerly, deflecting to the right 90° for 264.98 feet along the southerly line of Bayreuth Street. Thence westerly for 2,232.86 feet along the southerly line of Bayreuth Street to the easterly line of Parsons Avenue, the point or place of beginning.

Bayreuth Street, extending from Parsons Avenue to Dutchess Street, in the Third Ward, Borough of Queens, City of New York, is laid down upon the following sections of the Final Maps of the Borough of Queens:

Section No. 62—Adopted by Board of Estimate and Apportionment, March 21, 1912; approved by Mayor, March 27, 1912; filed at Borough President's Office, Queens, June 1, 1912; filed at County Clerk's Office, Queens, May 28, 1912; filed at Corporation Counsel's Office, May 28, 1912. Section No. 63—Adopted by Board of Estimate and Apportionment, May 2, 1912; approved by Mayor, May 8, 1912; filed at Borough President's Office, Queens, August 8, 1912; filed at County Clerk's Office, Queens, July 29, 1912; filed at Corporation Counsel's Office, July 30, 1912. Section No. 67—Adopted by Board of Estimate and Apportionment, October 19, 1911; approved by Mayor, November 18, 1911; filed at Borough President's Office, Queens, February 28, 1912; filed at County Clerk's Office, Queens, February 26, 1912; filed at Corporation Counsel's Office, February 27, 1912.

—as amended by a map showing a change in the street system originally laid out within the territory bounded by Sanford Avenue, Custer Street, Bayreuth Street, etc., approved by the Board of Estimate and Apportionment December 23, 1914, by the Mayor January 8, 1915, copies of which were filed at the office of the County Clerk of Queens County at Jamaica March 29, 1915, at the office of the Corporation Counsel March 29, 1915, and at the office of the President of the Borough of Queens March 30, 1915.

The Board of Estimate and Apportionment by a resolution adopted on the 22d day of October, 1915, determined that the whole cost and expense of this proceeding shall be assessed upon the property deemed to be benefited thereby, and that the area of assessment for benefit in this proceeding be fixed and determined to be as shown on the following diagram:



Dated, New York, January 7, 1916.  
LAMAR HARDY, Corporation Counsel,  
Municipal Building, Borough of Manhattan, City of New York. j7,18

#### SECOND JUDICIAL DISTRICT.

In the Matter of the Application of The City of New York relative to acquiring title, wherever the same has not been heretofore acquired for the same purpose in fee, to the lands, tenements and hereditaments required for the opening and extending of SEVENTEENTH AVENUE, from Winthrop Avenue to Berrian Avenue, in the First Ward, Borough of Queens, City of New York.

NOTICE IS HEREBY GIVEN THAT AN application will be made to the Supreme Court of the State of New York, Second Judicial District, at a Special Term of said Court, to be held at Trial Term, Part I, in the County Court-house, in the County of Queens, in the Borough of Queens, in the City of New York, on the 19th day of January, 1916, at the opening of the Court on that day, or as soon thereafter as counsel can be heard thereon, for the appointment of Commissioners of Estimate and a Commissioner of Assessment in the above-entitled matter.

The nature and extent of the improvement hereby intended is the acquisition of title by The City of New York, in fee, for the use of the

public, to all the lands and premises, with the buildings thereon and the appurtenances thereunto belonging, required for the opening and extending of Seventeenth Avenue, from Winthrop Avenue to Berrian Avenue, in the First Ward, Borough of Queens, City of New York. The real property title to which is proposed to be acquired is more particularly bounded and described as follows, to wit:

Beginning at a point formed by the intersection of the easterly line of Seventeenth Avenue and the southerly line of Winthrop Avenue. Running thence westerly for 70.00 feet along the southerly line of Winthrop Avenue to the westerly line of Seventeenth Avenue. Thence northerly, deflecting to the right 90° for 1,855.15 feet along the westerly line of Seventeenth Avenue to the southerly line of Berrian Avenue. Thence easterly, deflecting to the right 90° for 70.00 feet along the southerly line of Berrian Avenue to the easterly line of Seventeenth Avenue. Thence southerly for 1,855.15 feet along the easterly line of Seventeenth Avenue to the southerly line of Winthrop Avenue, the point or place of beginning.

Seventeenth Avenue, extending from Winthrop Avenue to Berrian Avenue, in the First Ward, Borough of Queens, City of New York, is laid down upon the Commissioners Map of Long Island City, filed at the City Clerk's office of Long Island City December 31, 1875, as amended. The Board of Estimate and Apportionment by



a resolution adopted on the 22d day of October, 1915, determined that the whole cost and expense of this proceeding shall be assessed upon the property deemed to be benefited thereby and that the area of assessment for benefit in this proceeding be fixed and determined to be as follows:

Bounded on the north by the bulkhead line of the East River; on the east by a line midway between Seventeenth Avenue and Eighteenth Avenue and by the prolongation of the said line; on the south by the southerly line of Winthrop Avenue, and on the west by a line midway between Sixteenth Avenue and Seventeenth Avenue and by the prolongation of the said line.

Dated, New York, January 7, 1916.  
LAMAR HARDY, Corporation Counsel,  
Municipal Building, Borough of Manhattan,  
City of New York.

#### SECOND JUDICIAL DISTRICT.

In the Matter of the Application of The City of New York relative to acquiring title, wherever the same has not been heretofore acquired for the same purpose in fee, to the lands, tenements and hereditaments required for the opening and extending of WHITNEY STREET, from Academy Street to Crescent Street, in the First Ward, Borough of Queens, City of New York.

NOTICE IS HEREBY GIVEN THAT AN application will be made to the Supreme Court of the State of New York, Second Judicial District, at a Special Term of said Court, to be held at Part I, Motions, in the County Court House, in the County of Kings, in the Borough of Brooklyn, in the City of New York, on the 18th day of January, 1916, at the opening of the Court on that day, or as soon thereafter as counsel can be heard thereon, for the appointment of Commissioners of Estimate and a Commissioner of Assessment in the above-entitled matter.

The nature and extent of the improvement hereby intended is the acquisition of title by The City of New York, in fee, for the use of the public, to all the lands and premises, with the buildings thereon and the appurtenances thereto belonging, required for the opening and extending of Whitney Street, from Academy Street to Crescent Street, in the First Ward, Borough of Queens, City of New York. The real property title to which is proposed to be acquired, is more particularly bounded and described as follows, to wit:

Beginning at a point formed by the intersection of the northerly line of Whitney Street with the easterly line of Crescent. Running thence easterly for 562.34 feet along the northerly line of Whitney Street to the westerly line of Academy Street. Thence southerly, deflecting to the right 90° for 60 feet along the westerly line of Academy Street to the southerly line of Whitney Street. Thence westerly, deflecting to the right 90° for 549.45 feet along the southerly line of Whitney Street to the easterly line of Crescent. Thence northerly for 61.37 feet along the easterly line of Crescent to the northerly line of Whitney Street to the point or place of beginning.

Whitney Street, extending from Academy Street to Crescent, in the First Ward, Borough of Queens, City of New York, is laid down upon the Commissioners' Map of Long Island City, and filed at the office of the City Clerk in Long Island City December 31, 1875.

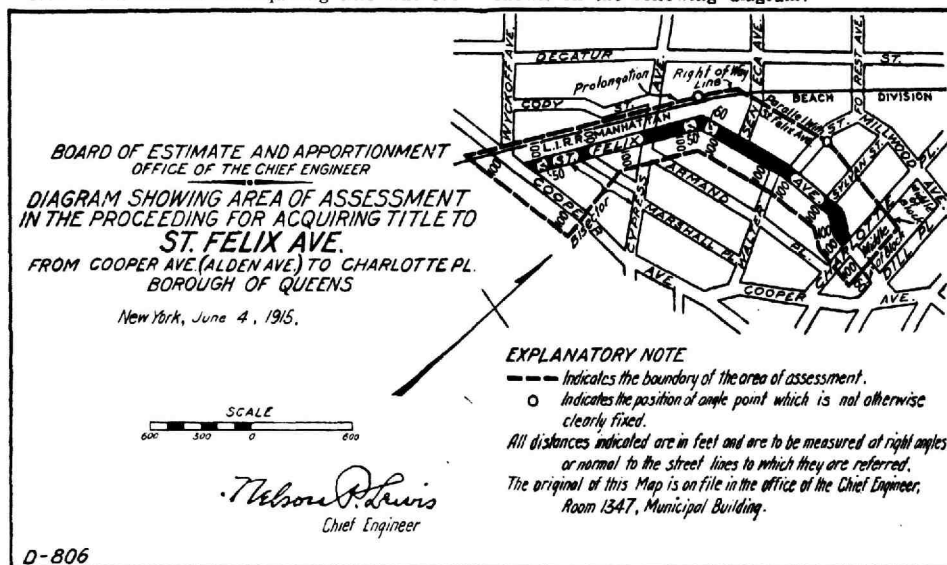
The Board of Estimate and Apportionment by a resolution adopted on the 22d day of October, 1915, determined that the whole cost and expense of this proceeding shall be assessed upon the property deemed to be benefited thereby, and that the area of assessment for benefit in this proceeding be fixed and determined to be as follows:

Bounded on the north by a line midway between Whitney Street and Grand Avenue, and by the prolongations of the said line; on the east by a line distant 100 feet easterly from and parallel with the easterly line of Academy Street, the said distance being measured at right angles to Academy Street; on the south by a line midway between Whitney Street and Elm Street and by the prolongations of the said line, and on the west by a line distant 100 feet westerly from and parallel with the westerly line of Crescent Street, the said distance being measured at right angles to Crescent Street.

Dated, New York, January 6, 1916.  
LAMAR HARDY, Corporation Counsel,  
Municipal Building, Borough of Manhattan, City of New York.

#### SECOND JUDICIAL DISTRICT.

In the Matter of the Application of The City of New York relative to acquiring title wherever



Dated, New York, January 6th, 1916.  
LAMAR HARDY, Corporation Counsel, Municipal Building, Borough of Manhattan, City of New York.

#### SECOND JUDICIAL DISTRICT.

In the Matter of the Application of The City of New York relative to acquiring title, wherever the same has not been heretofore acquired for the same purpose in fee to the lands, tenements and hereditaments required for the opening and extending of DITMARS AVENUE, from Old Bowers Bay Road to Forty-third Street, in the First and Second Wards, Borough of Queens, City of New York.

NOTICE IS HEREBY GIVEN THAT AN application will be made to the Supreme Court of the State of New York, Second Judicial District, at a Special Term of said Court, to be held at Part I, Motions, in the County Court House, in the County of Kings, in the Borough of Brooklyn, in the City of New York, on the 18th day of January, 1916, at the opening of the Court on that day, or as soon thereafter as counsel can be heard thereon, for the appointment of Commissioners of Estimate and a Commissioner of Assessment in the above-entitled matter.

The nature and extent of the improvement hereby intended is the acquisition of title by The City of New York, in fee, for the use of the public, to all the lands and premises, with the buildings thereon and the appurtenances there-

the same has not been heretofore acquired for the same purpose in fee to the lands, tenements and hereditaments required for the opening and extending of ST. FELIX AVENUE, from Cooper Avenue to Charlotte Place, in the Second Ward, Borough of Queens, City of New York.

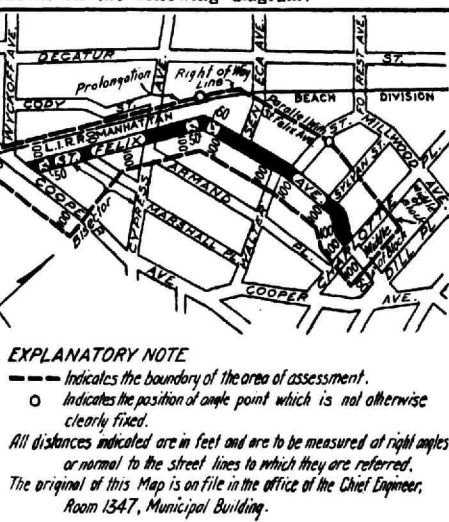
NOTICE IS HEREBY GIVEN THAT AN application will be made to the Supreme Court of the State of New York, Second Judicial District, at a Special Term of said Court, to be held at Part I, Motions, in the County Court House, in the County of Kings, in the Borough of Brooklyn, in the City of New York, on the 18th day of January, 1916, at the opening of the Court on that day, or as soon thereafter as counsel can be heard thereon, for the appointment of Commissioners of Estimate and a Commissioner of Assessment in the above-entitled matter.

The nature and extent of the improvement hereby intended is the acquisition of title by The City of New York, in fee, for the use of the public, to all the lands and premises, with the buildings thereon and the appurtenances thereto belonging, required for the opening and extending of ST. FELIX AVENUE, from Cooper Avenue to Charlotte Place, in the Second Ward, Borough of Queens, City of New York. The real property title to which is proposed to be acquired, is more particularly bounded and described as follows, to wit:

Beginning at a point formed by the intersection of the northerly line of Cooper Avenue with the easterly line of St. Felix Avenue. Running thence westerly for 70.21 feet along the northerly line of Cooper Avenue to the westerly line of St. Felix Avenue. Thence northerly, deflecting to the right 134° 35' 18" for 552.98 feet along the westerly line of St. Felix Avenue. Thence northerly, deflecting to the right on the arc of a circle, tangent to the last-mentioned course, the radius of which is 5,610.98 feet for 545.71 feet along the westerly line of St. Felix Avenue to the northerly line of St. Felix Avenue. Thence easterly, deflecting to the right 32° 36' 29" from the tangent to the last-mentioned course for 541.27 feet along the northerly line of St. Felix Avenue. Thence easterly, deflecting to the right 9° 19' 27" for 404.60 feet along the northerly line of St. Felix Avenue. Thence easterly, deflecting to the right on the arc of a circle, tangent to the last-mentioned course, the radius of which is 155.29 feet for 145.47 feet to the northerly line of St. Felix Avenue. Thence easterly, deflecting to the left 51° 38' 33" from the tangent to the last-mentioned course for 22.87 feet along the northerly line of St. Felix Avenue to the westerly line of Charlotte Place. Thence southerly, deflecting to the right 90° for 60.00 feet along the westerly line of Charlotte Place to the southerly line of St. Felix Avenue. Thence westerly, deflecting to the right 90° for 70.87 feet along the southerly line of St. Felix Avenue. Thence westerly, deflecting to the right on the arc of a circle, tangent to which deflects 59° 47' 57" to the right from the last-mentioned course, the radius of which is 121.65 feet for 153.67 feet along the southerly line of St. Felix Avenue. Thence westerly on a tangent to the last-mentioned course for 327.99 feet along the southerly line of St. Felix Avenue. Thence westerly, deflecting to the left 9° 19' 27" for 537.20 feet along the southerly line of St. Felix Avenue to the easterly line of St. Felix Avenue. Thence deflecting to the left on the arc of a circle, tangent to which deflects 32° 56' 54" to the left from the last-mentioned course, the radius of which is 5,560.98 feet for 507.83 feet along the easterly line of St. Felix Avenue. Thence southerly on a tangent to the last-mentioned course for 503.70 feet to the northerly line of Cooper Avenue, the point or place of beginning.

St. Felix Avenue, extending from Cooper Avenue to Charlotte Place, in the Second Ward, Borough of Queens, City of New York, is laid down upon Section No. 30 of the Final Maps of the Borough of Queens, approved by the Board of Estimate and Apportionment May 28, 1915, by the Mayor June 4, 1915, copies of which were filed at the office of the President of the Borough of Queens October 22, 1915, at the office of the County Clerk of Queens County at Jamaica October 21, 1915, and at the office of the Corporation Counsel October 20, 1915.

The Board of Estimate and Apportionment by a resolution adopted on the 12th day of November, 1915, determined that the whole cost and expense of this proceeding shall be assessed upon the property deemed to be benefited thereby, and that the area of assessment for benefit in this proceeding be fixed and determined to be as shown on the following diagram:

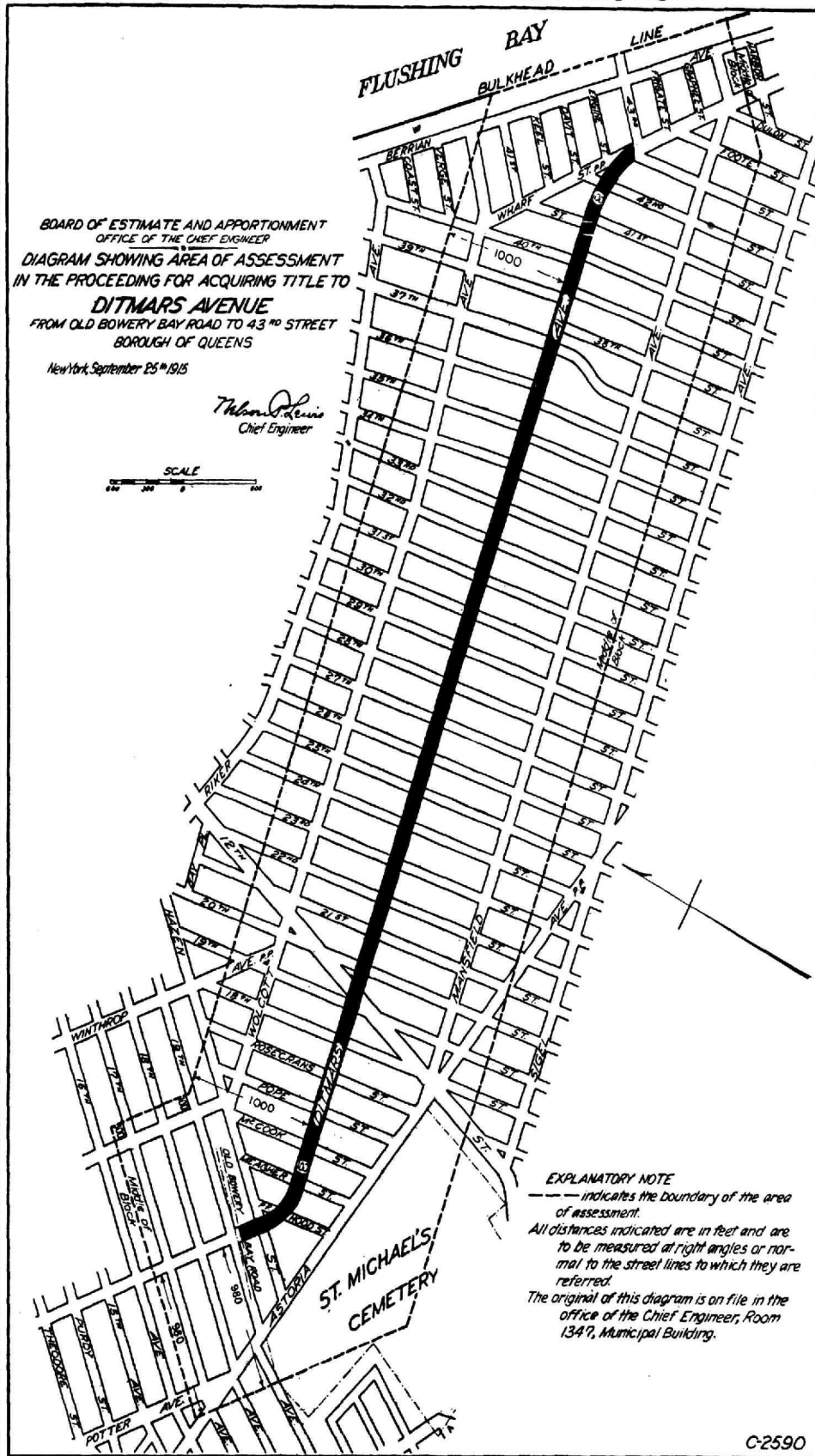


unto belonging, required for the opening and extending of DITMARS AVENUE, from Old Bowers Bay Road to Forty-third Street, in the First and Second Wards, Borough of Queens, City of New York. The real property title to which is proposed to be acquired, is more particularly bounded and described as follows, to wit:

Beginning at a point formed by the intersection of the westerly line of Forty-third Street with the southerly line of Ditmars Avenue, running thence westerly on the arc of a circle, the radius of which is 768.83 feet for 551.16 feet along the southerly line of Ditmars Avenue. Thence westerly, on a tangent to the last-mentioned course 7,168.38 feet along the southerly line of Ditmars Avenue. Thence northwesterly, deflecting to the right on the arc of a circle tangent to the last-mentioned course, the radius of which is 400.07 feet for 354.49 feet along the southwesterly line of Ditmars Avenue. Thence northwesterly on a tangent to the last-mentioned course 262.00 feet along the southwesterly line of Ditmars Avenue to the southeasterly line of Nineteenth Avenue. Thence northeasterly, deflecting to the right 90° for 10.00 feet along the southeasterly line of Nineteenth Avenue to an intersection with the prolongation of the southwesterly line of Ditmars Avenue as laid down in the First Ward, Borough of Queens. Thence southeasterly, deflecting to the right 90° for 12.04 feet along said prolongation of the southwesterly line of Ditmars Avenue to the boundary line between the First and Second Wards. Thence northeasterly, deflecting to

the left 85° 58' 25" for 80.20 feet along the boundary line between the First and Second Wards to an intersection with the prolongation of the northeasterly line of Ditmars Avenue as laid down in the First Ward. Thence northwesterly, deflecting to the left 94° 01' 35" for 17.67 feet along said prolongation of the northeasterly line of Ditmars Avenue to the southeasterly line of Nineteenth Avenue. Thence northeasterly, deflecting to the right 90° for 10.00 feet along the southeasterly line of Nineteenth Avenue to the northeasterly line of Ditmars Avenue. Thence southeasterly, deflecting to the right 90° for 262.00 feet along the northeasterly line of Ditmars Avenue. Thence southeasterly, deflecting to the left on the arc of a circle tangent to the last-mentioned course, the radius of which is 300.07 feet for 265.88 feet along the northeasterly line of Ditmars Avenue. Thence easterly on a tangent to the last-mentioned course for 7,168.38 feet along the northerly line of Ditmars Avenue. Thence easterly, deflecting to the right on the arc of a circle tangent to the last-mentioned course, the radius of which is 649.19 feet along the northerly line of Ditmars Avenue to the northwesterly line of Forty-third Street. Thence southwesterly for 103.03 feet along the northwesterly line of Forty-third Street to the intersection of the westerly line of Forty-third Street with the southerly lines of Ditmars Avenue, the point or place of beginning.

Ditmars Avenue, extending from Old Bowers Bay Road to Forty-third Street, in the First and Second Wards, Borough of Queens, City of New



Dated New York, January 6th, 1916.  
LAMAR HARDY, Corporation Counsel, Municipal Building, Borough of Manhattan, City of New York.

#### Hearings on Qualifications.

#### SECOND JUDICIAL DISTRICT.

In the Matter of the Application of The City of New York, relative to acquiring title wherever the same has not been heretofore acquired for the same purpose in fee to the lands, tenements and hereditaments required for the opening and extending of MITCHELL AVENUE, from Whitestone Avenue to Dunsing Street (16th Street), and CONNORTON AVENUE (Myrtle Avenue) from Parsons Avenue to Dunsing Street (16th Street) in the 3rd Ward, Borough of Queens, City of New York.

NOTICE IS HEREBY GIVEN THAT BY AN order of the Supreme Court of the State of New York, Second Judicial District, dated December 17, 1915, and duly entered and filed in the office of the Clerk of the County of Queens on December 23rd, 1915, WILLIAM W. GILLEN, JOHN H. FOX and GEORGE W. POPE, ESQ., were appointed Commissioners of Estimate in the above-entitled proceeding, and that in and by said order WILLIAM W. GILLEN, ESQ., was appointed the Commissioner of Assessment.

NOTICE IS FURTHER GIVEN that pursuant to the statutes in such cases made and provided the said WILLIAM W. GILLEN, JOHN H. FOX and GEORGE W. POPE, ESQ., will be heard at a Trial Term, Part I, held for the hearing of motions, of the Supreme Court of the State of New York, Second Judicial District, held in and for the County of Queens, at the County Court House in the Borough of Queens, in the City of New York, on the 12th day of January, 1916, at the opening of the Court on that day, or as soon thereafter as counsel can be heard thereon, for the purpose of being examined under oath by the Corporation Counsel of The City of New York, or by any other per-

son having any interest in said proceeding, as to their qualifications to act as such commissioners.

Dated New York, December 30th, 1915.  
LAMAR HARDY, Corporation Counsel, Municipal Building, Borough of Manhattan, City of New York.

The Board of Estimate and Apportionment by a resolution adopted on the 22d day of October, 1915, determined that the whole cost and expense of this proceeding shall be assessed upon the property deemed to be benefited thereby, and that the area of assessment for benefit in this proceeding be fixed and determined to be as shown on the following diagram:



Dated New York, January 6th, 1916.  
LAMAR HARDY, Corporation Counsel, Municipal Building, Borough of Manhattan, City of New York.

#### Hearings on Qualifications.

#### SECOND JUDICIAL DISTRICT.

In the Matter of the Application of The City of New York, relative to acquiring title wherever the same has not been heretofore acquired for the same purpose in fee to the lands and premises required for the opening and extending of FISK AVENUE, from Woodside Avenue to Grand Street, in the 2nd Ward, Borough of Queens, City of New York, as amended by an order of the Supreme Court, Second Department, dated the 28th day of August, 1913, and entered in the office of the Clerk of the County of Queens on the 4th day of September, 1913, by eliminating the three blocks of Fisk Avenue, between Queens Boulevard and Woodside Avenue, the proceeding as amended to relate to Fisk Avenue, from Grand Street to Queens Boulevard.

The land not required in this proceeding is more particularly bounded and described in the petition attached to the aforesaid order.

NOTICE IS HEREBY GIVEN THAT THE bill of costs, charges and expenses incurred by reason of the proceedings in the above-entitled matter will be presented for taxation to one of the Justices of the Supreme Court of the State of New York, Second Department, at a Trial Term thereof, Part I, to be held at the Queens County Court House, Long Island City, in the Borough of Queens, in the City of New York, on the 21st day of January, 1916, at 10 o'clock in the forenoon of that day, or as soon thereafter as counsel can be heard thereon; and that the said bill of costs, charges and expenses has been deposited in the Office of the Clerk of the County



of Queens, there to remain for and during the space of ten days, as required by law.  
 Dated, New York, January 7th, 1916.  
 PATRICK J. MARA, CLINTON T. ROE,  
 J. H. QUINNLAN, Commissioners of Estimate.  
 PATRICK J. MARA, Commissioner of Assessment.  
 WALTER C. SHEPPARD, Clerk. j7,18

#### SECOND DEPARTMENT.

In the Matter of the Application of The City of New York, relative to acquiring title in fee, wherever the same has not been heretofore acquired, to the lands, tenements and hereditaments required for the opening and extending of TWENTY-FOURTH AVENUE, from Stillwell Avenue to Cropsy Avenue, excluding the right-of-way of the Brooklyn, Bath and West End Railroad, in the 31st Ward, Borough of Brooklyn, The City of New York.

NOTICE IS HEREBY GIVEN THAT THE bill of costs, charges and expenses incurred by reason of the proceedings in the above-entitled matter will be presented for taxation to one of the Justices of the Supreme Court of the State of New York, Second Department, at a Special Term thereof, to be held at the County Court House, in the Borough of Brooklyn, in the City of New York, on the 17th day of January, 1916, at 10:00 o'clock in the forenoon of that day, or as soon thereafter as Counsel can be heard thereon; and that the said bill of costs, charges and expenses has been deposited in the office of the Clerk of the County of Kings, there to remain for and during the space of ten days, as required by law.  
 Dated, New York, January 4th, 1916.  
 GEO. A. STEVES, F. MATTHEW SAUZE,  
 L. M. DRENNAN, Commissioners of Estimate.  
 GEO. A. STEVES, Commissioner of Assessment.  
 ANDREW C. TROY, Clerk. j4,14

#### SECOND DEPARTMENT.

In the Matter of the Application of The City of New York, relative to acquiring title in fee, wherever the same has not been heretofore acquired, to the lands, tenements and hereditaments required for the opening and extending of ONDERDONK AVENUE, from Metropolitan Avenue to Calappa Avenue, in the 28th Ward, Borough of Queens, and in the 12th Ward, Borough of Brooklyn, City of New York.

NOTICE IS HEREBY GIVEN THAT THE bill of costs, charges and expenses incurred by reason of the proceedings in the above-entitled matter will be presented for taxation to one of the Justices of the Supreme Court of the State of New York, Second Department, at a Special Term thereof, to be held at the County Court House in the Borough of Brooklyn, in the City of New York, on the 13th day of January, 1916, at 10 o'clock in the forenoon of that day, or as soon thereafter as counsel can be heard thereon; and that the said bill of costs, charges and expenses has been deposited in the office of the Clerk of the County of Queens, there to remain for and during the space of ten days, as required by law.  
 Dated, New York, December 30th, 1915.  
 LEANDER B. FABER, EDWARD ROCHE,  
 JOHN C. JUDGE, Commissioners of Estimate.  
 LEANDER B. FABER, Commissioner of Assessment.  
 WALTER C. SHEPPARD, Clerk. d30,j11

#### SECOND DEPARTMENT.

In the Matter of the Application of The City of New York, relative to acquiring title in fee, wherever the same has not been heretofore acquired, to the lands, tenements and hereditaments required for the opening and extending of BELMONT AVENUE, from Powell Street to Junius Street, and from Alabama Avenue to Pennsylvania Avenue, in the 26th Ward, Borough of Brooklyn, The City of New York.

NOTICE IS HEREBY GIVEN THAT THE bill of costs, charges and expenses incurred by reason of the proceedings in the above-entitled matter will be presented for taxation to one of the Justices of the Supreme Court of the State of New York, Second Department, at a Special Term thereof, to be held at the County Court House in the Borough of Brooklyn, in the City of New York, on the 13th day of January, 1916, at 10 o'clock in the forenoon of that day, or as soon thereafter as counsel can be heard thereon; and that the said bill of costs, charges and expenses has been deposited in the office of the Clerk of the County of Kings, there to remain for and during the space of ten days, as required by law.  
 Dated, New York, December 30th, 1915.  
 SIMEON N. CHITTENDEN, JAY S. JONES,  
 MYLES PURVIN, Commissioners of Estimate.  
 JAY S. JONES, Commissioner of Assessment.  
 ANDREW C. TROY, Clerk. d30,j11

#### SECOND DEPARTMENT.

In the Matter of the Application of The City of New York, relative to acquiring title in fee, wherever the same has not been heretofore acquired, in and to the lands and premises required for the opening and extending of FAIRVIEW AVENUE, between Stanhope street and Forest avenue, in the Second Ward, Borough of Queens, City of New York, as amended by an order of the Supreme Court, duly made and entered in the office of the Clerk of the County of Queens on the 25th day of June, 1910, so as to apply to Fairview avenue, from Stanhope street to Forest avenue, as shown upon Sections 15 and 30 of the final maps of the Borough of Queens, as adopted by the Board of Estimate and Apportionment on the 21st day of May, 1909.

NOTICE IS HEREBY GIVEN THAT THE supplemental and additional bill of costs, charges and expenses incurred by reason of the proceedings in the above-entitled matter will be presented for taxation to one of the Justices of the Supreme Court of the State of New York, Second Department, at a Special Term thereof, to be held at the County Court House in the Borough of Brooklyn, in the City of New York, on the 13th day of January, 1916, at 10 o'clock in the forenoon of that day, or as soon thereafter as Counsel can be heard thereon; and that the said bill of costs, charges and expenses has been deposited in the office of the Clerk of the County of Queens, there to remain for and during the space of ten days, as required by law.  
 Dated, New York, December 30th, 1915.  
 FRANK F. ADEL, GILBERT B. VOORHEES, M. P. McAMARA, Commissioners of Estimate.  
 FRANK F. ADEL, Commissioner of Assessment.  
 WALTER C. SHEPPARD, Clerk. d30,j11

#### DEPARTMENT OF WATER SUPPLY, GAS AND ELECTRICITY.

##### Proposals.

SEALED BIDS OR ESTIMATES WILL BE received by the Commissioner of Water Supply, Gas and Electricity at room 2351, Municipal Building, Manhattan, until 2 o'clock p. m., on

MONDAY, JANUARY 17, 1916.

#### SECTION I—FOR FURNISHING AND ERECTING A FRAME BUILDING FOR USE AS A BOILER HOUSE AT THE CLOVE PUMPING STATION.

SECTION II—FOR TRANSPORTING ONE (1) BOILER FROM THE CITY DOCK AT PORT RICHMOND, AND ONE (1) BOILER FROM THE CITY DOCK AT STAPLETON, AND RE-ERECTING THEM WITH FOUNDATIONS, SETTINGS, PIPING, FORCED DRAFT SYSTEM AND OTHER APPURTENANCES COMPLETE IN THE CLOVE PUMPING STATION.

The time allowed for doing and completing the entire work will be fifty (50) consecutive working days on Section I; seventy-five (75) consecutive working days on Section II.

The security required will be One Thousand Seven Hundred and Fifty Dollars (\$1,750) on Section I; Three Thousand Dollars (\$3,000) on Section II.

The bidder will state the price per unit of each item of work or supplies contained in the specifications or schedule, by which the bids will be tested. Bids will be received for either or both sections, but in comparing the bids the bids for each section will be compared separately and the contract will be awarded by sections to the lowest formal bidder.

Blank forms of bid, proposals and contract, including specifications, approved as to form by the Corporation Counsel, can be obtained at Room 2351, in the Municipal Building, Manhattan, New York City.  
 January 3, 1916.  
 J. WILLIAM WILLIAMS, Commissioner.  
 See General Instructions to Bidders on last page, last column, of the "City Record."

SEALED BIDS OR ESTIMATES WILL BE received by the Commissioner of Water Supply, Gas and Electricity at room 2351, Municipal Building, Manhattan, until 2 o'clock p. m., on

TUESDAY, JANUARY 11, 1916.

#### Boroughs of Manhattan and The Bronx. FOR FURNISHING AND DELIVERING CHLORINE GAS.

The time allowed for the performance of the contract is until October 1, 1916.

The amount of the security for the performance of the contract shall be thirty (30) per cent. of the total amount for which the contract is awarded.

The bidder will state the price, per unit, of each item of supplies contained in the specifications or schedule, by which the bids will be tested. The bids will be compared and the award made to the lowest formal bidder in a lump or aggregate sum.

Blank forms of bid, proposals and contract, including specifications, approved as to form by the Corporation Counsel, can be obtained at Room 2351, in the Municipal Building, Manhattan, New York City.  
 Dec 28, 1915. d30,j11  
 WILLIAM WILLIAMS, Commissioner.  
 See General Instructions to Bidders on last page, last column, of the "City Record."

SEALED BIDS OR ESTIMATES WILL BE received by the Commissioner of Water Supply, Gas and Electricity at room 2351, Municipal Building, Manhattan, until 2 o'clock p. m., on

TUESDAY, JANUARY 11, 1916.

#### SECTION I. FOR FURNISHING AND DELIVERING AUTOMOBILES OF THE TWO-PASSENGER TYPE WITH A FLARE-BODY BODY IN REAR OF COVERED SEAT.

SECTION II. FOR FURNISHING AND DELIVERING ONE AND ONE-HALF TON MOTOR TRUCKS WITH BODIES AND OTHER APPURTENANCES, COMPLETE.

SECTION III. FOR FURNISHING AND DELIVERING FIVE-TON MOTOR TRUCK WITH BODY AND APPURTENANCES, COMPLETE.

The time allowed for the performance of the contract is forty (40) calendar days on each section.

The amount of the security for the performance of the contract shall be thirty (30) per cent. of the total amount for which the contract is awarded.

The bidder will state the price, per unit, of each item of supplies contained in the specifications or schedule, by which the bids will be tested. Bids will be received for each section singly, or for all sections, but in comparing the bids for each section will be compared separately and the contract awarded by sections to the lowest formal bidder.

Blank forms of bid, proposals and contract, including specifications, approved as to form by the Corporation Counsel, can be obtained at Room 2351, in the Municipal Building, Manhattan, New York City.  
 Dec 28, 1915. d30,j11  
 WILLIAM WILLIAMS, Commissioner.  
 See General Instructions to Bidders on last page, last column, of the "City Record."

#### SURROGATES, NEW YORK COUNTY.

##### Assignments.

WE, THE UNDERSIGNED SURROGATES OF New York County, do hereby appoint the following Terms for the Surrogates' Court of the County of New York, and make the following assignment of Surrogates to hold said Terms during the year 1916. Such Terms shall commence on the first Monday of each month, and terminate on the Saturday preceding the first Monday of the following month:

January—Cohalan, S.  
 February—Fowler, S.  
 March—Cohalan, S.  
 April—Fowler, S.  
 May—Cohalan, S.  
 June—Fowler, S.  
 October—Cohalan, S.  
 November—Fowler, S.  
 December—Cohalan, S.  
 January—Fowler, S.  
 February—Cohalan, S.  
 March—Fowler, S.  
 April—Cohalan, S.  
 May—Fowler, S.  
 June—Cohalan, S.  
 July 1 to August 15—Fowler, S.  
 August 15 to October 1—Cohalan, S.  
 October—Fowler, S.  
 November—Cohalan, S.  
 December—Fowler, S.  
 Dated New York, November 22, 1915.  
 JOHN P. COHALAN, ROBERT LUDLOW FOWLER, Surrogates. d31,j8

#### DEPARTMENT OF PARKS.

##### Sales of Privileges.

SEALED BIDS WILL BE RECEIVED BY the Park Commissioner at the office of the Department of Parks, Municipal Building, Borough of Manhattan, until eleven o'clock on

TUESDAY, JANUARY 18, 1916.

FOR THE PRIVILEGE OF SELLING NEWSPAPERS AND MAGAZINES FROM A NEWSSTAND AT BROADWAY PLOTS AT 72ND ST. AND BROADWAY, EAST SIDE OF THE NORTH SUBWAY ENTRANCE.

No bids shall be considered unless accompanied by a certified check or cash to the amount of not less than Two Hundred Dollars.

Should the successful bidder refuse to accept the privilege after award by the Commissioner, the deposit will be forfeited to The City of New York.

Each bidder shall make his bid for the amount of monthly rental.

The period of time, should the contract be let, will expire on December 31st, 1916.

The bids will be compared and the privilege will be awarded to the highest responsible bidder. The Commissioner reserves the right to reject all bids.

The form of proposal and full information as to bidding can be obtained at the office of the Department of Parks, Municipal Building, 10th Floor, Centre Street, New York City.

CABOT WARD, Commissioner of Parks, Manhattan and Richmond. j6,18

See General Instructions to Bidders on last page, last column, of the "City Record."

##### Proposals.

SEALED BIDS OR ESTIMATES WILL BE received by the Park Board at the office of the Department of Parks, Municipal Building, Manhattan, until 3 o'clock p. m., on

THURSDAY, JANUARY 13, 1916.

#### Borough of Manhattan. FOR DREDGING IN THE NORTH RIVER BETWEEN ONE HUNDRED AND NINTH AND ONE HUNDRED AND THIRD STREETS.

The time allowed for the completion of the whole work will be thirty (30) consecutive working days.

The amount of the security required is two thousand dollars (\$2,000).

Certified check or cash in the sum of One Hundred Dollars must accompany bid.

Blank forms and other information may be obtained at the office of the Department of Parks, Boroughs of Manhattan and Richmond, Room 1004, Municipal Building, 10th floor, Centre and Chambers Sts., Borough of Manhattan.

The bids will be compared and the contract awarded at a lump or aggregate sum.

CABOT WARD, President; RAYMOND V. INGERSOLL, THOMAS W. WHITTLE, JOHN E. WEIER, Commissioners of Parks. d31,j13

See General Instructions to Bidders on last page, last column, of the "City Record."

SEALED BIDS OR ESTIMATES WILL BE received by the Park Board at the office of the Department of Parks, Municipal Building, Manhattan, until 3 o'clock p. m., on

THURSDAY, JANUARY 13, 1916.

#### Borough of Manhattan. FOR FURNISHING AND LAYING CONCRETE WALK AND EDGING AND RESETTING CURBS IN STRAUS PARK.

The amount of security required is thirteen hundred dollars (\$1,300).

The time allowed to complete the work will be thirty-five consecutive working days.

Certified check or cash in the sum of sixty-five dollars must accompany bid.

Blank forms and other information may be obtained at the office of the Department of Parks, Boroughs of Manhattan and Richmond, Room 1004, Municipal Building, 10th floor, Centre and Chambers Sts., Borough of Manhattan.

The bids will be compared and the contract awarded at a lump or aggregate sum.

CABOT WARD, President; RAYMOND V. INGERSOLL, THOMAS W. WHITTLE, JOHN E. WEIER, Commissioners of Parks. d30,j13

See General Instructions to Bidders on last page, last column, of the "City Record."

#### NOTICE TO BIDDERS AT SALES OF OLD BUILDINGS, ETC.

TERMS AND CONDITIONS UNDER WHICH BUILDINGS, ETC., WILL BE SOLD FOR REMOVAL FROM CITY PROPERTY.

THE BUILDINGS AND APPURTENANCES thereto will be sold to the highest bidder, who must pay cash or certified check, drawn to the order of the Comptroller of the City of New York, and must also give a certified check or cash in half the amount of the purchase price as security for the faithful performance of the terms and conditions of the sale. Where the amount of the purchase price does not equal or exceed the sum of \$50, the sum of \$50 shall be the amount of the security to be deposited. This security may at any time after the expiration of the contract period be applied by the City to the cost of completing any of the work required under the contract, but unfinished at the expiration of the contract period.

The purchaser shall lease, occupy, cause or permit the building or buildings, etc., purchased by him to be used or occupied for any purpose other than that of their speedy removal nor shall he collect any rental or other revenue for the use of either the land or the buildings, etc., situated thereon. The breacher or either the sale and cause immediate forfeiture of the purchase money and the security deposited for the faithful performance of the conditions of the sale. The placing therein or permitting the occupancy of any such building by any tenant free, for rent or otherwise, excepting the necessary watchmen or the workmen engaged in the actual demolition thereof, shall of itself be a breach of the above conditions of sale.

The sale will be as of the condition of the property on date of delivery thereof to the purchaser. The City of New York will not be responsible for any change or loss which may occur in the condition of the buildings, or their appurtenances between the time of the sale thereof and the time of delivering possession to the purchaser, after being properly vacated of all tenants. The sale and delivery to purchaser will be made as nearly together as the circumstances of vacating the structures of their tenants will permit.

All the material of the buildings, sheds, walks, structures and cellars of whatsoever nature, with their exterior and interior fixtures, appurtenances and foundations of all kinds, except the exterior walls of the buildings and their foundations and the sidewalks and curb in front of said buildings, extending within the described area, shall be torn down and removed from the premises. None of the dirt, debris or waste resulting from demolition shall be allowed to remain on the premises, except old mortar or plaster only, which may be left, but not higher at any point than two feet below the curb opposite that point. The exterior walls and their foundations shall be taken down only to a plane whose elevation shall be the level of the curb in front of the building. Where there is no curb the level of the surrounding ground shall be considered curb level. All wells, cesspools, sinks, etc., existing on the property must be filled to the level of the surrounding ground with clean earth.

The purchaser at the sale shall also withdraw and remove all abandoned water taps and old service mains, and in place thereof cause to be inserted a brass plug in the main water pipe in the street, in compliance with the rules and regulations of the Department of Water Supply, Gas and Electricity, and furnish the Department of Water Supply, Gas and Electricity that this has been performed.

The purchaser at the sale shall also remove all house sewer connections to the main sewer in the street and the openings of the main sewer in street shall be properly closed in compliance with the directions of the Bureau of Sewers in the Borough in which the buildings are situated, and furnish the Department of Finance with a certificate from the Bureau of Sewers that the work has been properly performed.

The permit for all opening in the street to be obtained by and at the expense of the purchaser of the building.

Failure to remove said buildings, appurtenances, or any part thereof, within thirty days from the day of possession will work forfeiture of ownership of such buildings, appurtenances or portion as shall then be left standing, together with all moneys paid by said purchaser on account thereof at the time of the sale, and the bidder's assent to the above conditions being understood to be implied by the act of bidding, and The City of New York will, without notice to the purchaser, cause the same to be removed, and the cost and expense thereof charged against the security above mentioned.

The work of removal must be carried on in every respect in a thorough and workmanlike manner, and must be completed within thirty days from the day of possession, and the successful bidder will provide and furnish all materials of labor and machinery necessary thereto, and will place proper and sufficient guards and fences and warning signs by day and night for the prevention of accidents, and will indemnify and save harmless The City of New York, its officers, agents and servants, and each of them, against any and all suits and actions, claims and demands of every name and description brought against it, them or any of them, and against and from all damage and costs to which it, they or any of them be put by reason of injury to the person or property of another, resulting from negligence or carelessness in the performance of the work, or in guarding the same, or from any improper or defective materials or machinery, implements or appliances used in the removal of said buildings.

Where party walls are found to exist between buildings purchased by different bidders, the materials of said party walls shall be understood to be equally divided between the separate purchasers.

Party walls and fences, when existing against adjacent property not sold, shall not be taken down. All furnishings, plaster, chimneys, projecting brick, etc., on the faces of such party walls are to be taken down and removed. The walls shall be made permanently self-supporting, beam holes, etc., bricked up, and the wall pointed and made to exclude wind and rain and present a clean exterior. The roofs and adjacent buildings shall be properly flashed and painted and made watertight where they have been disturbed by the operations of the Contractor.

The Comptroller of the City of New York reserves the right on the day of sale to withdraw from sale any of the buildings, parts of buildings and machinery included therein, or to reject any and all bids; and it is further

Resolved, That while the said sale is held under the supervision of the Commissioners of the Sinking Fund, the Comptroller is authorized to cause the sale to be advertised and to direct the sale thereof as financial officer of the City.

#### PROPOSALS FOR BIDS AND ESTIMATES FOR THE CITY OF NEW YORK.

##### NOTICE TO CONTRACTORS.

##### GENERAL INSTRUCTIONS TO BIDDERS.

The person or persons making a bid or estimate for any services, work, materials or supplies for The City of New York, or for any of its departments, bureaus or offices, shall furnish the same in a sealed envelope, indorsed with the title of the supplies, materials, work or services for which the bid or estimate is made, with his or their name or names and the date of presentation to the President or Board or to the head of the Department at his or its office, on or before the date and hour named in the advertisement for the same, at which time and place the estimates received will be publicly opened by the President or Board or head of said Department and read, and the award of the contract made according to law as soon thereafter as practicable.

Each bid or estimate shall contain the name and place of residence of the person making the same, and names of all persons interested with him therein, and, if no other person be so interested, it shall distinctly state that fact; also, that it is made without any connection with any other person making an estimate for the same purpose, and is in all respects fair and without collusion or fraud, and that no member of the Board of Aldermen, head of a department, chief of a bureau, deputy thereof, or clerk, treasurer, or other officer of The City of New York is, shall be or become interested, directly or indirectly, as contracting party, partner, stockholder, surety or otherwise in or in the performance of the contract, or in the supplies, work or business to which it relates, or in any portion of the profits thereof. The bid or estimate must be verified by the oath, in writing, of the several parties making the estimate that the several matters stated herein are in all respects true.

No bid or estimate will be considered unless as a condition precedent to the reception or consideration of any proposal, it be accompanied by a certified check upon one of the State or National banks of The City of New York, drawn to the order of the Comptroller, or money or corporate stock or certificates of indebtedness of any nature issued by The City of New York, which the Comptroller shall approve as of equal value with the security required in the advertisement to the amount of not less than three nor more than five per centum of the amount of the bond required, as provided in section 420 of the Greater New York Charter.

The amount shall be as specified in the proposals or instructions to bidders and shall not be in excess of 5 per cent.

The certified check or money should not be inclosed in the envelope containing the bid or estimate, but should be either included in a separate envelope addressed to the head of the Department, President or Board, or submitted personally upon the presentation of the bid or estimate.

For particulars as to the quantity and quality of the supplies, or the nature and extent of the work, reference must be made to the specifications, schedules, plans, etc., on file in the said office of the President, Board or Department.

No bid shall be accepted from or contract awarded to any person who is in arrears to The City of New York upon debt or contract, or who is a defaulter, as surety or otherwise, upon any obligation of the City.

The contract must be bid for separately. The right is reserved in each case to reject all bids or estimates if it is deemed to be for the interest of the City so to do.

Bidders will write out the amount of their bids or estimates in addition to inserting the same in figures.

Bidders are requested to make their bids or estimates upon the blank forms prepared and furnished by the City, a copy of which, with the proper envelope in which to inclose the bid, together with a copy of the contract, including the specifications, in the form approved by the Corporation Counsel, can be obtained upon application therefor at the office of the Department for which the work is to be done. Plans and drawings of construction work may also be seen there.