



# THE CITY RECORD

Official Journal of The City of New York

THE CITY RECORD U.S.P.S. 0114-660  
Printed on paper containing 30% post-consumer material

VOLUME CXLVII NUMBER 45

FRIDAY, MARCH 6, 2020

Price: \$4.00

## TABLE OF CONTENTS

### PUBLIC HEARINGS AND MEETINGS

Borough President - Queens	1257
City Council	1257
City Planning Commission	1258
Community Boards	1271
Board of Correction	1271
Board of Education Retirement System	1271
Employees' Retirement System	1271
Franchise and Concession Review Committee	1271
Housing Authority	1272
Landmarks Preservation Commission	1272
Office of the Mayor	1273
Board of Standards and Appeals	1273
Transportation	1273

### PROPERTY DISPOSITION

Citywide Administrative Services	1275
Office of Citywide Procurement	1275
Housing Preservation and Development	1275
Police	1275

### PROCUREMENT

Citywide Administrative Services	1276
Office of Citywide Procurement	1276
Correction	1277
Central Office of Procurement	1277
Emergency Management	1277

Homeless Services	1277
Office of Contracts	1277
Housing Authority	1277
Supply Management	1277
Housing Preservation and Development	1278
Development	1278
Enforcement and Neighborhood Services	1278
Human Resources	1278
Technology and Strategic Development	1278
Human Resources Administration	1278
Office of Contracts	1278
Parks and Recreation	1278
Revenue	1279
Police	1279
Contract Administration	1279
Probation	1279
School Construction Authority	1279

### AGENCY RULES

Consumer Affairs	1279
------------------	------

### SPECIAL MATERIALS

Citywide Administrative Services	1285
Comptroller	1288
Changes in Personnel	1289

### LATE NOTICE

Economic Development Corporation	1290
Contracts	1290
Lower Manhattan Development Corporation	1290

READER'S GUIDE	1291
----------------	------

## THE CITY RECORD

**BILL DE BLASIO**

Mayor

**LISETTE CAMILO**

Commissioner, Department of Citywide  
Administrative Services

**JANAE C. FERREIRA**

Assistant Editor, The City Record

Published Monday through Friday except legal holidays by the New York City Department of Citywide Administrative Services under Authority of Section 1066 of the New York City Charter.

Subscription \$500 a year, \$4.00 daily (\$5.00 by mail). Periodicals Postage Paid at New York, NY  
POSTMASTER: Send address changes to  
THE CITY RECORD, 1 Centre Street,  
17th Floor, New York, NY 10007-1602

Editorial Office/Subscription Changes:  
The City Record, 1 Centre Street, 17th Floor,  
New York, NY 10007-1602 (212) 386-0055

Visit The New City Record Online (CROL)  
at [www.nyc.gov/cityrecord](http://www.nyc.gov/cityrecord) for a  
searchable database of all notices published  
in the City Record.

## PUBLIC HEARINGS AND MEETINGS

See Also: Procurement; Agency Rules

### BOROUGH PRESIDENT - QUEENS

#### ■ PUBLIC HEARINGS

**NOTICE IS HEREBY GIVEN** that a Public Hearing will be held, by the Acting Borough President of Queens, Sharon Lee, on Thursday, March 12, 2020, starting, at 10:30 A.M., in the Borough Presidents Conference Room, located on the 2<sup>nd</sup> Floor, at 120-55 Queens Boulevard, Kew Gardens, NY 11424, on the following items:

**CD Q02 - ULURP # 200031 ZSQ - IN THE MATTER OF** an application filed by Akerman LLP, on behalf of Home Depot U.S.A., Inc., pursuant to Section 197-c and 201 of the New York City Charter, for the grant of a special permit, pursuant to ZR Section 74-932 to allow within a designated area in Subarea 2, as shown on Appendix J of the Zoning Resolution, the development of a self-storage facility (Use Group 16D), in an M1-1 District, located at 59-02 Borden Avenue, Block 2657, Lot 40, Zoning Map 13-c, Maspeth, Borough of Queens.

**CD Q01 - ULURP #200238 PCQ - IN THE MATTER OF** an application filed by the Department of Sanitation (DSNY) and the Department of Citywide Administrative Services (DCAS), pursuant to Section 197-c of the New York City Charter, for site selection and acquisition of property, located at 31-11 20<sup>th</sup> Avenue (Block 850, p/o Lot 350) and 19<sup>th</sup> Avenue (Block 826, Lot 42) for use as a sanitation garage and salt shed facility, Zoning Maps 6d & 9c, Astoria, Borough of Queens.

☛ m6-12

### CITY COUNCIL

#### ■ PUBLIC HEARINGS

**NOTICE IS HEREBY GIVEN**, that the Council has scheduled the following public hearings on the matters indicated below:

**The Subcommittee on Zoning and Franchises**, will hold a public hearing, on the following matters, in the Committee Room, City Hall, New York, NY 10007, commencing at 10:00 A.M. on March 11, 2020:

SEAN OG'S

QUEENS CB - 2

20205193 TCQ

Application, pursuant to Section 20-226 of the Administrative Code of the City of New York, concerning the petition of Sean OG Enterprises, LLC, d/b/a Sean OG's, for a renewal revocable consent to continue, maintain and operate an unenclosed sidewalk café, located at 6002 Woodside Avenue, Queens.

## 50 OLD FULTON REZONING BROOKLYN CB - 2 C 190011 ZMK

Application submitted by Alwest Old Fulton, LLC, pursuant to Sections 197-c and 201 of the New York City Charter, for an amendment of the Zoning Map, Section No. 12d, by changing from an M2-1 District to a M1-5 District, property bounded by a line 200 feet southeasterly of Elizabeth Place, Old Fulton Street, Brooklyn Queens Connecting Highway, Hicks Street, Poplar Street, McKenny Street, and Doughty Street, as shown on a diagram (for illustrative purposes only), dated October 28, 2019, and subject to the conditions of CEQR Declaration E-519.

## 364 AVENUE OF THE AMERICAS REZONING MANHATTAN CB - 2 C 200149 ZMM

Application submitted by Washington Place Associates LLC, pursuant to Sections 197-c and 201 of the New York City Charter, for the amendment of the Zoning Map, Section No. 12c by:

- eliminating from within an existing R7-2 District a C1-5 District, bounded by Waverly Place, a line 100 feet easterly of Avenue of the Americas, West Washington Place, and Avenue of the Americas; and
- establishing within the existing R7-2 District a C2-5 District, bounded by Waverly Place, a line 100 feet easterly of Avenue of the Americas, Washington Place, and Avenue of the Americas;

as shown on a diagram (for illustrative purposes only), dated November 12, 2019.

\*\*\*\*\*

**The Subcommittee on Landmarks, Public Sitings and Dispositions, will hold a public hearing on the following matter in the Council Committee Room, 16<sup>th</sup> Floor, 250 Broadway, New York, NY 10007, commencing at 1:00 P.M. on March 11, 2020:**

## RIVER CROSSING MANHATTAN CB - 11 20205318 HAM

Application submitted by the New York City Department of Housing Preservation and Development, pursuant to Article 16 of the General Municipal law, for an amendment of a previously approved project, to approve the existing ground lease of the Disposition Area, located at 455 East 102<sup>nd</sup> Street (Block 1694, Lot 3), in Community District 11, Council District 8, Borough of Manhattan.

Accessibility questions: Land Use Division (212) 482-5154, by: Friday, March 6, 2020, 3:00 P.M.



m5-11

## CITY PLANNING COMMISSION

### ■ PUBLIC HEARINGS

**NOTICE IS HEREBY GIVEN** that resolutions have been adopted by the City Planning Commission, scheduling a public hearing on the following matters, to be held, at NYC City Planning Commission, Hearing Room, Lower Concourse, 120 Broadway, New York, NY, on Wednesday, March 18, 2020, at 10:00 A.M.

### CITYWIDE

#### No. 1

### RIKERS ISLAND PUBLIC PLACE MAPPING

**CITYWIDE C 200143 MMY**  
**IN THE MATTER OF** an application submitted by the New York City Department of Correction, The Mayor's Office of Criminal Justice and New York City Council Speaker Corey Johnson, pursuant to Sections 197-c and 199 of the New York City Charter, for an amendment to the City Map involving:

- the establishment of Public Place on Rikers Island within the area bounded by the U.S. Pierhead and Bulkhead line;

in accordance with Map No. C.P.C. 200143 MMY, dated November 27, 2019 and signed by the Director of the Department of City Planning.

### BOROUGH OF QUEENS

#### Nos. 2 & 3

### SPECIAL FLUSHING WATERFRONT DISTRICT

#### No. 2

## CD 7 C 200033 ZMQ

**IN THE MATTER OF** an application submitted by FWRA LLC, pursuant to Sections 197-c and 201 of the New York City Charter, for the amendment of the Zoning Map, Section Nos. 10a and 10b:

- changing from a C4-2 District to an M1-2/R7-1 District, property bounded by a line 425 feet southerly of Northern Boulevard, College Point Boulevard, a line perpendicular to the westerly street line of College Point Boulevard distant 845 feet southerly

(as measured along the street line) from the point of intersection of the westerly street line of College Point Boulevard and the southerly street line of Northern Boulevard, a line passing through a point distant 200 feet westerly of College Point Boulevard on the last named course and proceeding northwesterly at an angle of 125 degrees to said named course, and the U.S. Pierhead and Bulkhead line;

- changing from an M3-1 District to an M1-2/R7-1 District, property bounded by the westerly prolongation of the northerly street line of 36<sup>th</sup> Avenue, College Point Boulevard, a line 425 feet southerly of Northern Boulevard, and the U.S. Pierhead and Bulkhead line; and
- establishing a Special Flushing Waterfront District (FW), bounded by the westerly prolongation of the northerly street line of 36<sup>th</sup> Avenue, College Point Boulevard, 39<sup>th</sup> Avenue, Janet Place, Roosevelt Avenue, College Point Boulevard, the northerly street line of 40<sup>th</sup> Road and its northeasterly and south westerly prolongations, a line passing through a point distant 891.29 feet southwesterly of College Point Boulevard on the last named course and proceeding northwesterly at an angle of 127 degrees 12 minutes and 20 seconds to said named course, the easterly boundary line of a park, and the U.S. Pierhead and Bulkhead line;

as shown on a diagram (for illustrative purposes only), dated December 16, 2019, and subject to the conditions of CEQR Declaration E-557.

### No. 3

## CD 7 N 200034 ZRQ

**IN THE MATTER OF** an application submitted by FWRA LLC, pursuant to Section 201 of the New York City Charter, for an amendment of the Zoning Resolution of the City of New York, establishing the Special Flushing Waterfront District (creating Article XII, Chapter 7) and modifying related Sections, including APPENDIX F (Inclusionary Housing designated areas and Mandatory Inclusionary Housing areas).

Matter underlined is new, to be added;

Matter struck out is to be deleted;

Matter within # # is defined in Section 12-10;

\* \* \* indicates where unchanged text appears in the Zoning Resolution

## ARTICLE I GENERAL PROVISIONS

### Chapter 1

### Title, Establishment of Controls and Interpretation of Regulations

\* \* \*

### 11-122

### Districts established

In order to carry out the purposes and provisions of this Resolution, the following districts are hereby established:

\* \* \*

### Special Purpose Districts

\* \* \*

### Establishment of the Special Enhanced Commercial District

In order to carry out the special purposes of this Resolution as set forth in Article XIII, Chapter 2, the #Special Enhanced Commercial District# is hereby established.

### Establishment of the Special Flushing Waterfront District

In order to carry out the special purposes of this Resolution as set forth in Article XII, Chapter 7, the #Special Flushing Waterfront District# is hereby established.

### Establishment of the Special Forest Hills District

\* \* \*

### Chapter 2

### Construction of Language and Definitions

\* \* \*

### 12-10

### DEFINITIONS

\* \* \*

### Special Enhanced Commercial District

The "Special Enhanced Commercial District" is a Special Purpose District designated by the letters "EC" in which special regulations set forth in Article XIII, Chapter 2, apply.

### Special Flushing Waterfront District

The "Special Flushing Waterfront District" is a Special Purpose District designated by the letters "FW" in which special regulations set forth in Article XII, Chapter 7, apply.

## Special Forest Hills District

The "Special Forest Hills District" is a Special Purpose District designated by the letters "FH" in which special regulations set forth in Article VIII, Chapter 6, apply.

\* \* \*

### Chapter 4 Sidewalk Cafe Regulations

\* \* \*

14-40

## AREA ELIGIBILITY FOR SIDEWALK CAFES

\* \* \*

## 14-44

### Special Zoning Districts Where Certain Sidewalk Cafes Are Permitted

#Enclosed# or #unenclosed sidewalk cafes# shall be permitted, as indicated, in the following special zoning districts, where allowed by the underlying zoning. #Small sidewalk cafes#, however, may be located on #streets# or portions of #streets# within special zoning districts, pursuant to the provisions of Section 14-43 (Locations Where Only Small Sidewalk Cafes Are Permitted).

\* \* \*

Queens	#Enclosed Sidewalk Cafe#	#Unenclosed Sidewalk Cafe#
Downtown Far Rockaway District	No	Yes
Downtown Jamaica District	No	Yes
Flushing Waterfront District	No	Yes
Forest Hills District <sup>1</sup>	No	Yes
Long Island City Mixed Use District <sup>2</sup>	No	Yes
Southern Hunters Point District	No	Yes
Wilets Point District	No	Yes

\* \* \*

### ARTICLE II RESIDENCE DISTRICT REGULATIONS

\* \* \*

### Chapter 3 Residence Bulk Regulations in Residence Districts

\* \* \*

## 23-011

## Quality Housing

\* \* \*

R6 R7 R8 R9 R10

- (c) In the districts indicated without a letter suffix, the optional Quality Housing #bulk# regulations permitted as an alternative, pursuant to paragraph (b) of this Section, shall not apply to:

- (1) Article VII, Chapter 8 (Special Regulations Applying to Large Scale Residential Developments);
- (2) Special Purpose Districts

However, such optional Quality Housing #bulk# regulations are permitted as an alternative to apply in the following Special Purpose Districts:

#Special East Harlem Corridors District#;

#Special Flushing Waterfront District#;

#Special Grand Concourse Preservation District#;

\* \* \*

### ARTICLE VI Special Regulations Applicable to Certain Areas

\* \* \*

### Chapter 2 Special Regulations Applying in the Waterfront Area

\* \* \*

62-90

## WATERFRONT ACCESS PLANS

\* \* \*

## 62-95

## Borough of Queens

The following Waterfront Access Plans are hereby established within the Borough of Queens. All applicable provisions of Article VI, Chapter 2, remain in effect within the areas delineated by such plans, except as expressly set forth otherwise in the plans:

Q-1: Northern Hunters Point, as set forth in Section 62-951

Q-2: Flushing Waterfront, in the #Special Flushing Waterfront District, as set forth in Section 62-952 127-50 (Flushing Waterfront Access Plan)

Q-3: Newtown Creek, in the #Special Southern Hunters Point District#, as set forth in Section 125-46 (Newtown Creek Waterfront Access Plan).

\* \* \*

## 62-952

## Waterfront Access Plan Q-2: Downtown Flushing

[NOTE: existing provisions moved to Section 127-50]

\* \* \*

## ARTICLE XII

## SPECIAL PURPOSE DISTRICTS

\* \* \*

## Chapter 7

## Special Flushing Waterfront District

[All text in this Chapter is new text]

## 127-00

## GENERAL PURPOSES

The "Special Flushing Waterfront District" established in this Resolution is designed to promote and protect public health, safety and general welfare. These general goals include, among others, the following specific purposes:

- (a) to enhance neighborhood economic diversity by broadening the range of housing choices for residents of varied incomes;
- (b) to create a lively and attractive built environment that will provide amenities and services for the use and enjoyment of area residents, workers and visitors;
- (c) to encourage well-designed development that complements the pedestrian experience and enhances the built character of the neighborhood;
- (d) to establish and maintain physical and visual public access to and along Flushing Creek;
- (f) to make use of the waterfront by providing public access via private street network, direct connections to the water and to promote coordinated redevelopment of the area in a manner consistent with waterfront access and internal circulation within the Special District; and
- (g) to promote the most desirable use of land and building development in accordance with the District Plan for Downtown Flushing and thus conserve the value of land and buildings and thereby improve the City's tax revenues.

## 127-01

## General Provisions

The provisions of this Chapter shall apply within the #Special Flushing Waterfront District#. The regulations of all other Chapters of this Resolution are applicable, except as superseded, supplemented or modified by the provisions of this Chapter. In the event of a conflict between the provisions of this Chapter and other regulations of this Resolution, the provisions of this Chapter shall control unless expressly stated otherwise.

## 127-02

## District Plan and Maps

In order to carry out the purposes and provisions of this Chapter, district maps are located in the Appendix to this Chapter and are hereby incorporated and made an integral part of this Resolution. They are incorporated for the purpose of specifying locations where special regulations and requirements, as set forth in the text of this Chapter, apply.

Map 1: Special Flushing Waterfront District and Subdistricts

Map 2: Publicly Accessible Private Street Network

Map 3: Requirements Along Street Frontages

Map 4: Waterfront Access Plan: Parcel Designation

Map 5: Waterfront Access Plan: Visual Corridors

Map 6: Waterfront Access Plan: Public Access Areas

Map 7: Waterfront Access Plan: Phase I Waterfront Public Access Improvements

Map 8: Waterfront Access Plan: Phase II Waterfront Public Access Improvements

## 127-03

### Subdistricts

In order to carry out the provisions of this Chapter, three subdistricts, Subdistrict A, Subdistrict B and Subdistrict C, are established.

The location and boundaries of these subdistricts are shown on Map 1 (Special Flushing Waterfront District and Subdistricts) in the Appendix to this Chapter.

## 127-04

### Definitions

For purposes of this Chapter, matter in italics is defined in Section 12-10 and within this Section, except where explicitly stated otherwise in individual provisions in this Chapter.

#### Conceptual plan

A “conceptual plan” is a plan that sets forth the proposed final design, in compliance with the requirements of Section 127-421 (Requirements for publicly accessible private streets), for the remaining portions of the #publicly accessible private street# or #upland connection# certified pursuant to paragraph (b)(1)(i) of Section 127-422 (Certification for publicly accessible private streets), or paragraph (a)(1)(i) of Section 127-542 (Supplemental provisions), respectively. The plan shall include the proposed location, dimensions and grading for such remaining portions on adjoining #zoning lots# and shall be considered by the Chairperson of the City Planning Commission in reviewing the proposed #final site plan# for such remaining portions, if and when they become the subject of a certification pursuant to paragraph (b)(2) of Section 127-422 or paragraph (a)(2) of Section 127-542.

#### Final site plan

A “final site plan” is a plan that specifies the final design for the location, dimensions, and grading of all or portions of the #publicly accessible private streets# or #upland connection# that are the subject of a certification pursuant to paragraphs (a) or (b) of Section 127-422 or paragraphs (a)(1) or (a)(2) of Section 127-542. Where applicable, the design of such plan shall be consistent with any #conceptual plan# for the same portion of the #publicly accessible private street# or #upland connection# and, once certified and implemented in accordance with paragraph (b) of Section 127-422 or paragraph (a) of Section 127-542, such plan shall supersede any #interim plan# for the same portion of a #publicly accessible private street# or #upland connection#.

#### Interim site plan

An “interim site plan” is a plan that specifies, for an interim period, the design for the location, dimensions, and grading of portions of the #publicly accessible private street# or #upland connection# that are the subject of a certification pursuant to paragraph (b)(1) of Section 127-422 or paragraph (a)(1) of Section 127-542 and located on the applicant's #zoning lot#. A design for an interim period is necessary where it is not feasible to implement the final design for such portions until build-out of the remaining portions of the #publicly accessible private street# or #upland connection# occurs. Such #interim site plan#, once certified, shall remain in effect until implementation of the #final site plan# in accordance with paragraph (b) of Section 127-422 or paragraph (a) of Section 127-542, at which time the certified #final site plan# shall supersede the #interim site plan#.

#### Publicly accessible private street

A “publicly accessible private street” is a way specified on Map 2 in the Appendix to this Chapter that functions as a #street# for the purposes of general public use, including vehicular and pedestrian traffic, and is open and unobstructed from its ground level to the sky, except by streetscape elements required or permitted by the provisions of this Chapter.

## 127-05

### Applicability of District Regulations

## 127-051

### Applicability of the Quality Housing Program

Within Subdistrict A and Subdistrict B, any #building# containing #residences#, or any #building# containing #long-term care facilities# or #philanthropic or non-profit institutions with sleeping accommodations, shall be #developed# or #enlarged# in accordance with the Quality Housing Program and the regulations of Article II, Chapter 8 (Quality Housing) shall apply. The #bulk# regulations of this Chapter shall be considered the applicable #bulk# regulations for #Quality Housing buildings#.

## 127-052

### Applicability of the Inclusionary Housing Program

For the purposes of applying the Inclusionary Housing Program provisions set forth in Sections 23-154 and 23-90, #Mandatory Inclusionary Housing areas# within the #Special Flushing Waterfront District# are shown in APPENDIX F (Inclusionary Housing Designated Areas and Mandatory Inclusionary Housing Areas) of this Resolution.

## 127-053

### Applicability of Article VI, Chapter 1

The provisions of Article VI, Chapter 1 (Special Regulations Applying Around Major Airports) shall apply, except as modified in accordance with the provisions of this Chapter.

## 127-054

### Applicability of Article VI, Chapter 2

The provisions of Article VI, Chapter 2 (Special Regulations Applying in the Waterfront Area) shall apply in all #waterfront areas#, except as modified in accordance with the provisions of this Chapter.

## 127-055

### Applicability of Article VI, Chapter 4

The provisions of Article VI, Chapter 4 (Special Regulations Applying in Flood Hazard Areas) shall apply. In the event of a conflict between the provisions of this Chapter and Article VI, Chapter 4, the provisions of Article VI, Chapter 4 shall control.

## 127-056

### Applicability of Article XII, Chapter 3

In M1 Districts paired with a #Residence District#, the special #use#, #bulk# and parking and loading provisions of Article XII, Chapter 3 (Special Mixed Use District) shall apply, except as modified by the provisions of this Chapter, and shall supplement or supersede the provisions of the designated #Residence District# or M1 District, as applicable.

## 127-10

### SPECIAL USE REGULATIONS

Within the #Special Flushing Waterfront District#, the #use# regulations of the underlying zoning districts and of Article VI, Chapter 2 (Special Regulations Applying in the Waterfront Area), and Article XII, Chapter 3 (Special Mixed Use District), shall apply, except as modified by the provisions of this Section, inclusive.

## 127-11

### Location of Residential Use Within Buildings

The provisions of Section 32-422 (Location of floors occupied by commercial uses) shall be modified to permit #dwelling units# on the same #story# as a #commercial use# provided no access exists between such #uses# at any level containing #dwelling units# and provided no #commercial uses# are located directly over any #dwelling units#. However, such #commercial uses# may be located over #dwelling units# by authorization of the City Planning Commission upon a finding that sufficient separation of #residential uses# from #commercial uses# exists within the #building#.

## 127-12

### Physical Culture or Health Establishments

The provisions of Section 73-36 (Physical Culture or Health Establishments) shall not apply. In lieu thereof, #physical culture or health establishments# shall be permitted as-of-right. For the purposes of applying the underlying regulations to such #use#, a #physical culture or health establishment# shall be considered a Use Group 9 #use# and shall be within parking requirement category B.

## 127-13

### Sign Regulations

For M1 Districts paired with a #Residence District#, the provisions regulating #signs# in C4 Districts, as set forth in Section 32-60 (SIGN REGULATIONS), inclusive, shall apply for any #signs#.

## 127-20

### SPECIAL BULK REGULATIONS

For the purpose of applying the #bulk# regulations of this Section, inclusive, Subdistricts A, B and C, as shown on Map 1 in the Appendix to this Chapter, shall be considered #waterfront blocks#.

Within Subdistricts A and B, the applicable #bulk# regulations of the underlying districts and of Article VI, Chapter 2 (Special Regulations Applying in the Waterfront Area), and Article XII, Chapter 3 (Special Mixed Use District), shall apply, except as modified by the provisions of this Section, inclusive.

Within Subdistrict C, the applicable #bulk# regulations of the underlying districts and of Article VI, Chapter 2 shall apply.

All #upland connections#, #visual corridors#, #shore public walkways# and #publicly accessible private streets#, shall be considered #streets# and their boundaries shall be considered #street lines# for the purposes of applying all #bulk# regulations, except that such #streets# shall not subdivide a #zoning lot#. Furthermore, such #streets# shall

be considered part of the #zoning lot# for the purpose of applying the #floor area# regulations of this Section, inclusive.

### **127-21 Special Floor Area Regulations**

The #floor area# provisions of Section 62-32 (Maximum Floor Area Ratio and Lot Coverage on Waterfront Blocks) and applicable regulations shall apply except as modified in this Section, inclusive.

#### **(a) Floor space for accessory off-street parking**

The #floor area# of a #building# shall not include floor space used for #accessory# off-street parking spaces provided in any #story# located not more than 33 feet above the height of the #base plane#.

#### **(b) Special floor area regulations for mixed use districts**

For M1 Districts paired with a #Residence District#, located inside a #Mandatory Inclusionary Housing area#, the applicable maximum #floor area ratio# provisions of paragraph (d) of Section 23-154 (Inclusionary Housing) or Section 23-155 (Affordable independent residences for seniors) shall apply to all #residential uses#. In addition, the maximum #floor area ratio# shall be 4.8 for #community facility uses#, 3.0 for #commercial uses# and 3.0 for #manufacturing uses#.

### **127-22 Special Yard Regulations**

On #waterfront zoning lots#, the #waterfront yard# provisions of Section 62-33 (Special Yard Regulations on Waterfront Blocks) and grading requirements of paragraph (a) of Section 64-82 (Modification of Waterfront Regulations Relating to Level of Yards, Visual Corridors and the Ground Floor) shall apply, except as modified as follows:

- (a) for all #waterfront zoning lots#, as defined in Section 62-11 (Definitions), whose #developments# are comprised #predominantly#, as defined in Section 62-11, of #uses# in Use Groups 16, 17 and 18, a #waterfront yard#, as also defined in Section 62-11, shall be provided in accordance with the provisions of Section 62-332 (Rear yards and waterfront yards); and
- (b) the grading requirements of paragraph (a) of Section 64-82 may be modified pursuant to a certification by the Chairperson of the City Planning Commission as set forth in Section 127-61 (Certification for Interim Grading Conditions).

On #zoning lots# that are not #waterfront zoning lots#, no #yard# regulations shall apply.

### **127-23 Special Height and Setback Regulations**

The height and setback provisions of paragraphs (a)(4) of Section 62-341 (Developments on land and platforms) shall apply except as modified in Section 127-231 (Permitted obstructions). The remaining provisions of Section 62-341 shall be superseded by the provisions of this Section, inclusive.

The height of all #buildings or other structures# shall be measured from the #base plane#, except where modified by specific provisions of this Section, inclusive, or by the provisions of Article VI, Chapter 4.

Sidewalk widenings shall be provided along specified #street# frontages and at specified depths as set forth on Map 3 (Requirements Along Street Frontages) in the Appendix to this Chapter. Such sidewalk widening shall be improved to Department of Transportation standards for sidewalks, and be at the same level as the adjoining sidewalk.

### **127-231 Permitted obstructions**

The permitted obstruction provisions of paragraph (a)(4) of Section 62-341 (Developments on land and platforms) shall be modified as follows:

- (a) the dormer provisions of paragraph (a)(4)(i) of Section 62-341 shall be modified pursuant to the provisions of paragraph (c)(1) of Section 127-233 (Base heights and setback regulations);
- (b) the penthouse regulations of paragraph (a)(4)(ii) of Section 62-341 shall not apply; and
- (c) the maximum height of any permitted obstructions shall be determined in accordance with the provisions of Article VI, Chapter 1 (Special Regulations Applying Around Major Airports), except where modified by certification of the Chairperson of the City Planning Commission pursuant to Section 127-236 (Certification to modify maximum height of building or other structure).

### **127-232 Street wall location regulations**

Along #street# frontages where a sidewalk widening is required pursuant to Map 3 in the Appendix to this Chapter, the #street wall# location requirements of this Section shall apply from the interior boundary of such sidewalk widening.

#### **(a) Along primary #street# frontages**

Along primary #street# frontages, as shown on Map 3, at least 60 percent of the #aggregate width of street walls# shall be located within eight feet of the #street line# and rise to at least the minimum base height as specified in Section 127-233 (Base heights and setback regulations), or the height of the building, whichever is lower. The remaining #aggregate width of street walls# may be located either within eight feet of the #street line# or beyond eight feet of the #street line#. The requirements of this paragraph shall not apply to the portion of a #building# adjacent to the major portion of a publicly accessible area, as specified in Section 127-43 (Publicly Accessible Area).

#### **(b) Along secondary #street# frontages**

Along secondary #street# frontages, as shown on Map 3, #street walls# may be located at any distance from the #street line#.

#### **(c) Along all #street# frontages**

Along both primary and secondary #street# frontages, recesses shall be permitted at the ground floor level as follows:

- (1) recesses up to three feet in depth from the #street wall# shall be permitted at any distance from the #street line# to provide access to the #building#; and
- (2) recesses that exceed a depth of three feet from the #street wall# shall be permitted, provided that such recesses are not deeper than 10 feet and have a height of at least 15 feet, as measured from the adjacent sidewalk level to the ceiling of such ground floor recess.

### **127-233 Base heights and setback regulations**

#### **(a) Along primary #street# frontages**

Along primary #street# frontages, as shown on Map 3 (Requirements Along Street Frontages) in the Appendix to this Chapter, the following shall apply:

- (1) The minimum base height shall be 25 feet, or two #stories#, whichever is lower, and the maximum base height shall be 105 feet along College Point Boulevard and 75 feet along all other primary #street# frontages.
- (2) Along Type 1 primary #street# frontages, at a height not lower than the minimum base height nor higher than the maximum base height, a setback with a minimum depth of 10 feet, as measured from the #street wall#, shall be provided, except that:
  - (i) the depth of such required setback may be reduced in accordance with the provisions of paragraph (c)(2) of Section 23-662 (Maximum height of buildings and setback regulations). However, where a sidewalk widening is required pursuant to this Section, as indicated on Map 4 (Waterfront Access Plan: Parcel Designation), the minimum depth of the required setback above the maximum base height may be reduced to five feet, as measured from the #street wall#; and
  - (ii) the depth of such setbacks may include the depth of recesses or #outer courts# in the #street wall# of the #building# base, provided that the aggregate width of any such recessed portion of a #street wall# with a setback of less than seven feet, as applicable, does not exceed 40 percent of the #aggregate width of street wall# at any level.
- (3) Along Type 2 primary #street# frontages, a #building# may rise without any setback above the maximum base height.

#### **(b) Along secondary #street# frontages**

Along secondary #street# frontages, as shown on Map 3, the following shall apply:

- (1) Along the #shore public walkway#, the maximum base height shall be 75 feet, and any portion of a #building# that exceeds the maximum base height shall be set back at least 10 feet from the #street line#. Wherever a #supplemental public access area# is provided as a widened #shore public walkway#, such widened area shall be included in such setback distance.
- (2) Along other secondary #street# frontages, the minimum base height shall be 25 feet, or two #stories#, whichever is lower, and the maximum base height shall be 75 feet. However, along secondary #street# frontages facing an #upland connection# with a width of less than 30 feet pursuant to the applicable provisions of paragraph (a) of Section 127-532 (Upland connections), the minimum base height shall be 15 feet. At a height not lower than the minimum base height nor higher than the maximum base height, a setback with a minimum depth of 10 feet, as measured from the #street wall#, shall be provided, except that:

- (i) the depth of such required setback may be reduced in accordance with the provisions of paragraph (c)(2) of Section 23-662. However, where a sidewalk widening is required pursuant to this Section, as specified on Map 3, the portion of a #building# located above the maximum base height need not set back more than 10 feet from the #street line#, provided such #building# portion meets the requirements of paragraph (d) of Section 127-234 (Tower regulations), as applicable; and
- (ii) the depth of such required setback may include the depth of recesses or #outer courts# in the #street wall# of the #building# base, provided that the aggregate width of any such recessed portion of a #street wall# with a setback of less than 10 feet, or the reduced setback distance pursuant to the provisions of paragraph (b)(2)(i) of this Section, as applicable, does not exceed 40 percent of the #aggregate width of street wall# at any level; and
- (c) Additional allowances along all #street# frontages
- (1) Within a required setback area, dormers and projections shall be considered permitted obstructions, and shall be permitted as follows:
- (i) The aggregate #street wall# width of all dormers and projections combined shall not exceed 50 percent of the #aggregate width of street wall# of the #story# below the required setback. Any projection deeper than five feet shall be considered a dormer.
- (ii) The aggregate #street wall# width of dormers shall not exceed 30 percent of the #aggregate width of street wall# of the #story# below the required setback. The height of such dormers shall not exceed 135 feet in Subdistrict A and 175 feet in Subdistrict B, as measured above the #base plane#. No dormers shall be permitted along #street walls# fronting on the #shore public walkway#.
- (2) Notwithstanding the applicable setback regulations in paragraphs (a) and (b) of this Section, portions of #buildings or other structures# located:
- (i) within 150 feet of a publicly accessible area, and either
- (ii) adjacent to such publicly accessible area, or
- (iii) along a #street# across from such publicly accessible area located on the same #zoning lot#,
- may rise without a setback, provided that such publicly accessible area is in compliance with the provisions of Section 127-43 (Publicly Accessible Area). In addition, all #street walls# facing such publicly accessible area shall be subject to the articulation requirements of Section 127-235 (Supplemental articulation regulations).

### 127-234 Tower regulations

For the purposes of applying the provisions of this Section, a "tower" shall be any portion of a #building or other structure# that is located above the maximum base height. Such portion of a #building or other structure# shall be subject to the following requirements:

#### (a) Maximum tower widths

Along the #shore public walkway#, the maximum width of a tower, or portion thereof, that is located within 110 feet of the pierhead line and facing the #shore public walkway#, shall not exceed 100 feet. Such width shall be determined by drawing perpendicular lines in plan view from the pierhead line to the outermost extents of the #street wall# of such tower, or portion thereof, within 110 feet of the pierhead line, exclusive of any permitted projections and dormers. However, in Subdistrict A, where the depth of a #zoning lot#, or portion thereof, is less than 220 feet, the maximum width of a tower within such shallow lot portion, shall not exceed 130 feet, provided that such depth was in existence both on [date of adoption] and on the date of application for a building permit.

Along all other #streets#, the #aggregate width of street wall# in a tower shall not exceed 250 feet.

#### (b) Tower top regulations

For all #zoning lots# in Subdistrict A, and for each portion of a #zoning lot# in Subdistrict B, bounded entirely by #streets#, as such term is defined in Section 127-20, the following requirements shall apply:

- (1) Where two or more towers are provided and any portion of such towers exceeds 175 feet, the following shall apply:
- (i) the gross area of the highest two #stories# of at least one tower shall not exceed 80 percent of the gross area of the #story# immediately below such #stories#; or

- (ii) a height difference of at least 20 feet, or two #stories#, whichever is less, shall be provided between such towers.
- (2) Where only one tower is provided and the aggregate portions of such tower above 175 feet exceeds a gross area of 15,000 square feet, the gross area of the highest two #stories# shall not exceed 80 percent of the gross area of the #story# immediately below such #stories#.
- (c) Maximum tower height
- The maximum height of a #building or other structure# shall be determined in accordance with the provisions of Article VI, Chapter 1 (Special Regulations Applying Around Major Airports), except where modified by certification of the Chairperson of the City Planning Commission pursuant to Section 127-236 (Certification to modify maximum height of building or other structure).
- (d) Additional requirements within Subdistrict B
- Along Janet Place, where a sidewalk widening is required pursuant to Map 3, the width of each individual tower portion located within 50 feet of the #street line# of Janet Place shall not exceed 70 feet, exclusive of any permitted projections and dormers. Such width shall be determined by drawing perpendicular lines in plan view from the #street line# to the outermost extents of the #street wall# of such tower, or portion thereof, within 50 feet of the #street line#, exclusive of any permitted projections and dormers. Such tower portion and any other such tower portion within the same or an #abutting building# shall be separated by at least 40 feet.

### 127-235 Supplemental articulation requirements

In addition to all other provisions of Section 127-23 (Special Height and Setback Regulations), inclusive, for #street wall# widths exceeding 150 feet, as measured parallel to the #street line#, articulation shall be provided in accordance with the provisions of this Section.

The depth of required recesses or projections of a #building# shall be measured from the #street wall#. For the purpose of applying the provisions of this Section, the base height of such #building# shall be either the maximum base height or the height of such #building# where a required setback pursuant to the provisions of Section 127-233 (Base heights and setback regulations) is provided, whichever is lower. However, if such #building# provides multiple setbacks, the highest of such multiple setbacks shall be considered the base height of such #building#.

The portion of a tower #street wall# subject to the tower top regulations of paragraph (b) of Section 127-234 (Tower regulations) shall not be included for the purposes of determining or satisfying the articulation requirements of this Section. In addition, setbacks provided in accordance with the provisions of Section 127-233 shall not constitute recesses.

#### (a) Along all #streets# other than #shore public walkways#

For #street walls# fronting #streets# other than the #shore public walkway#, a minimum of 15 percent of the entire surface area of each #street wall# shall either recess or project a minimum of two feet from the #street wall# with no individual recess or projection exceeding 50 percent of such surface area of the #street wall#.

Along each #street wall# frontage, at least one-third of such overall 15 percent requirement shall be provided in the form of articulation below the base height of such #building#, and at least one-third shall be provided above the base height, respectively. The remaining one-third of such 15 percent requirement may be located anywhere on the #street wall#. Where a #street wall# frontage does not exceed the maximum base height, the overall 15 percent requirement shall be provided in the #building# base.

Within the articulation provided in the #building# base, the aggregate width of articulation at each level where provided shall achieve a #street wall# width that is equivalent to at least 10 percent of the #aggregate width of street wall# at that level, and no individual recess or projection shall have a #street wall# width of less than 10 feet.

In no event shall the total amount of projections above the base height exceed the thresholds permitted pursuant paragraph (c)(1) of Section 127-233.

#### (b) Along the #shore public walkway#

For #street walls# fronting the #shore public walkway#, at least five percent of the entire surface area of the #street wall# below the base height shall either recess or project a minimum of two feet from the #street wall# with no individual recess or projection exceeding 50 percent of such surface area of the #street wall#.

Within the articulation provided in the #building# base, the aggregate width of articulation at each level where provided shall achieve a #street wall# width that is equivalent to at least 10 percent of the #aggregate width of street wall# at that level, and

no individual recess or projection shall have a #street wall# width of less than 10 feet.

## 127-236

### **Certification to modify maximum height of building or other structure**

The special permit provisions of Section 73-66 (Height Regulations Around Airports) shall not apply. In lieu thereof, the height restrictions of Sections 61-21 (Restriction on Highest Projection of Building or Structure) or 61-22 (Permitted Projection within any Flight Obstruction Area), may be modified where the Chairperson of the City Planning Commission has certified to the Department of Buildings that the provisions of this Section have been met. An application for such certification shall include:

- a site plan and elevations, showing the proposed #building or other structure# in relation to the underlying maximum height limits;
- separate verification letters from the Federal Aviation Administration and the Port Authority of New York and New Jersey that such #building or other structure#, including the location of temporary structures such as construction cranes, will not constitute a danger to the safety of air passengers or disrupt established airways or runway operations, respectively; and
- materials sufficient to demonstrate that the modified height of a #building or other structure# does not exceed 200 feet above mean sea level within Subdistrict A, and 245 feet above mean sea level within Subdistrict B.

## 127-30

### **SPECIAL ACCESSORY OFF-STREET PARKING AND LOADING REGULATIONS**

Within the #Special Flushing Waterfront District#, the applicable parking and loading regulations set forth in Article III, Chapter 6, Article IV, Chapter 4 (Accessory Off-street Parking and Loading Regulations), Article VI, Chapter 4 (Special Regulations Applicable to Certain Areas), and Article XII, Chapter 3 (Special Mixed Use District) shall apply, inclusive, except as modified in this Section. For the purpose of applying the provisions of this Section, all #upland connections#, #visual corridors#, #shore public walkways# and #publicly accessible private streets#, as specified in Section 127-42 (Publicly Accessible Private Streets), shall be considered #streets# and their boundaries shall be considered a #street line#.

## 127-31

### **Accessory Off-street Parking Regulations**

The underlying parking regulations shall be modified as follows:

- In M1 Districts paired with a #Residence District# in Subdistrict A, the following shall apply:
  - #Commercial# and #manufacturing uses# shall provide either one parking space for every 1,000 square feet of #floor area#, or shall provide parking spaces at the rate required for M1-2 Districts pursuant to Section 44-21 (General Provisions), whichever requires a smaller number of spaces.
 

In addition, the provisions of Section 44-23 (Waiver of Requirements for Spaces Below Minimum Number) and paragraph (a) and (b) of Section 44-231 (Exceptions to application of waiver provisions) shall not apply to #manufacturing uses#. In lieu thereof, #accessory# off-street parking spaces may be waived for #manufacturing# and #commercial uses# if the number of spaces for all applicable uses is at or below 40 spaces.
  - #Residential# and #community facility uses# shall be subject to the parking requirements of R7-1 Districts, as set forth in Article II, Chapter 5 (Accessory Off-Street Parking and Loading Regulations).
- In C4-2 Districts within Subdistricts B and C, the parking requirements applicable to C4-4 Districts, as set forth in Article III, Chapter 6 (Accessory Off-Street Parking and Loading Regulations), shall apply.

## 127-32

### **Loading Regulations**

The provisions of the underlying loading regulations shall be modified as follows:

- in C4-2 Districts, the loading requirements applicable to C4-4 Districts, as set forth in Article III, Chapter 6 (Accessory Off-Street Parking and Loading Regulations), shall apply.
- the requirement of Sections 36-60 (OFF-STREET LOADING REGULATIONS), inclusive, and 44-50 (GENERAL PURPOSES), inclusive, shall not apply to changes of uses;
- the provisions of Sections 36-63 (Special Provisions for a Single Zoning Lot With Uses Subject to Different Loading Requirements), 36-64 (Wholesale, Manufacturing, or Storage Uses Combined With

Other Uses), 44-53 (Special Provisions for a Single Zoning Lot With Uses Subject to Different Loading Requirements) and 44-54 (Wholesale, Manufacturing or Storage Uses Combined With Other Uses) shall not apply; and

- the minimum length requirements for loading berths #accessory# to #commercial uses#, other than funeral establishments, and wholesale, manufacturing or storage #uses#, as set forth in Sections 36-681 (Size of required berths), and 44-581 (Size of required loading berths), shall be 37 feet.

## 127-40

### **DISTRICT PLAN ELEMENTS**

Within Subdistrict A and Subdistrict B, the district plan element provisions of this Section shall apply. For the purpose of applying the provisions of this Section, inclusive, all #upland connections#, #visual corridors#, #shore public walkways# and #publicly accessible private streets# shall be considered #streets# and their boundaries shall be considered a #street line#.

## 127-41

### **Special Streetscape Regulations**

For the purposes of applying the special streetscape provisions of Section 37-30 to this Chapter, any portion of a #ground floor level street# frontage along primary #street# frontages designated on Map 3 (Requirements Along Street Frontages) in the Appendix to this Chapter shall be considered #primary street frontages#, and a #ground floor level street# frontage along secondary #street# frontages on Map 3 shall be considered a #secondary street frontage#. In addition, defined terms shall include those in Sections 12-10 and 37-311.

## 127-411

### **Special provisions for frontages along streets and the shoreline**

The provisions of this Section shall apply to #developments# or #ground floor level enlargements#.

- At the intersection of #primary street frontages#

For #ground floor level street walls# within 50 feet of the intersection of two #primary street frontages#, as shown on Map 3 in the Appendix to this Chapter:

- #uses# on the #ground floor level#, to the minimum depth set forth in Section 37-32 (Ground Floor Depth Requirements for Certain Uses), shall be limited to non-#residential uses#, except for lobbies.
- #Group parking facilities# located on the #ground floor level# of a #building# shall be wrapped by #floor area# in accordance with the provisions of paragraph (a) of Section 37-35 (Parking Wrap and Screening Requirements), and above the #ground floor level#, such parking facilities shall be wrapped by #floor area# or screened in accordance with the provisions of Section 37-35.
- #Ground floor level street walls# shall be glazed in accordance with the provisions set forth in Section 37-34 (Minimum Transparency Requirements).

- Along other #street# frontages

For portions of #buildings# along the remainder of #primary street frontages#, and for #buildings# with #secondary street frontages#, as shown on Map 3, #group parking facilities# located on the #ground floor level# shall be wrapped by #floor area# or screened in accordance with the provisions of Section 37-35. However, for portions of #buildings# facing the #shoreline#, #group parking facilities# at all levels shall be wrapped by #floor area# or screened in accordance with the provisions of Section 37-35.

## 127-412

### **Special provisions for blank walls**

The blank wall provisions of paragraph (a)(7)(ii) of Section 62-655 (Planting and trees) shall not apply. In lieu thereof, the provisions of this Section, inclusive, shall apply.

Along all frontages, where no transparent materials or #building# entrances or exits are provided on the #ground floor level street wall# lower than a height of four feet above the level of the adjoining sidewalk for a continuous width of at least 25 feet, at least 75 percent of the linear footage of any such portions of a #ground floor level street wall# shall be treated by one or more of the following visual mitigation elements which shall be provided on the #zoning lot#, except where such elements are permitted within the #street# under other applicable laws or regulations.

- Planting

Any combination of perennials, annuals, decorative grasses or shrubs shall be provided in planting beds, raised planting beds or planter boxes in front of the #street wall#. Each foot in width of a planting bed, raised planting bed or planter box, as measured parallel to the #street wall#, shall satisfy one linear foot of frontage mitigation requirements. Such planted area shall



extend to a depth of at least three feet, inclusive of any structure containing the planted material. Any individual planted area shall have a width of at least five feet, and the height of such planting, inclusive of any structure containing the planted materials, shall be at least three feet.

Where a blank wall exceeds a #street wall# width of 50 feet, at least 25 percent of such #street wall# width shall be planted in accordance with the provisions of this paragraph.

(b) Benches

Fixed benches with or without backs shall be provided in front of the #street wall#. Unobstructed access shall be provided between such benches and an adjoining sidewalk or required circulation paths. Each linear foot of bench, as measured parallel to the #street wall#, shall satisfy one linear foot of frontage mitigation requirement. Any individual bench shall have a width of at least five feet, and no more than 20 feet of benches may be used to fulfill such requirement per 50 feet of frontage.

(c) Bicycle racks

Bicycle racks, sufficient to accommodate at least two bicycles, shall be provided in front of the #street wall#, and oriented so that the bicycles are placed parallel to the #street wall#. Each bicycle rack so provided shall satisfy five linear feet of frontage mitigation requirement. No more than three bicycle racks may be used to fulfill such requirement per 50 feet of frontage.

(d) Tables and chairs

Fixed tables and chairs shall be provided in front of the #street wall#. Each table shall have a minimum diameter of two feet, and have a minimum of two chairs associated with it. Each table and chair set so provided shall satisfy five linear feet of frontage mitigation requirement.

(e) Wall treatment

Wall treatment, in the form of permitted #signs#, graphic or sculptural art, rustication, decorative screening or latticework, or living plant material, shall be provided along the #street wall#. Each linear foot of wall treatment shall constitute one linear foot of frontage mitigation requirement. Such wall treatment shall extend to a height of at least 10 feet, as measured from the level of the adjoining sidewalk or grade, and have a minimum width of 10 feet, as measured parallel to the #street wall#.

## 127-42

### Publicly Accessible Private Streets

The provisions of this Section, inclusive, shall apply to any #development#, as defined in Section 62-11 (Definitions), on a #zoning lot# that contains any portion of a required #publicly accessible private street#.

## 127-421

### Requirements for publicly accessible private streets

#Publicly accessible private streets# shall be:

- (a) accessible to the public at all times, except when required to be closed for repairs, and for no more than one day each year in order to preserve the private ownership of such area. Where an #upland connection# is designated on a #publicly accessible private street# as specified on Map 6 (Waterfront Access Plan: Public Access Areas) in the Appendix to this Chapter, the provisions of this paragraph shall supersede the hours of access provisions applicable to an #upland connection#;
- (b) constructed to the dimensions specified on Map 2 (Publicly Accessible Private Street Network) in the Appendix to this Chapter and be constructed to Department of Transportation standards for public #streets# including, but not limited to, sidewalks, curb design, lighting, traffic signage, pavement materials, drainage and crosswalks. In addition, where an #upland connection# is designated on a #publicly accessible private street# as specified on Maps 7 and 8 (Phase I and Phase II Waterfront Public Access Improvements, respectively) in the Appendix to this Chapter, the #upland connection# design requirements of Section 62-60 (DESIGN REQUIREMENTS FOR WATERFRONT PUBLIC ACCESS AREAS), inclusive, shall apply; and
- (c) constructed with sidewalks that have a minimum clear path of eight feet along their #street lines#, except where an #upland connection# is designated on a #publicly accessible private street#. Such sidewalks shall be provided with street trees in accordance with the provisions of Section 26-41 (Street Tree Planting), except that such street trees shall be planted within a street tree pit or a raised planting bed, with at least 180 cubic feet of soil for each tree, and with a minimum horizontal width of four feet and vertical depth of 3 feet 6 inches, and such planting pit or raised planting bed shall be located adjacent to, and extend along the curb.

## 127-422

### Certification for publicly accessible private streets

Where a #publicly accessible private street# is designated entirely within a #zoning lot#, the provisions of paragraph (a) of this Section shall apply. Where a #publicly accessible private street# is designated on two or more #zoning lots# and the design and construction of adjoining portions of the #publicly accessible private street# may not be finalized, the provisions of paragraph (b) of this Section shall apply. The provisions of paragraph (b) provide for certification of such portions of a #publicly accessible private street# in accordance with an #interim site plan# that satisfies the requirements of the New York City Fire Code; a #conceptual plan# for portions of the #publicly accessible private street# on other #zoning lots# that will be certified and constructed at a later time; and a #final site plan#, which will either supersede an #interim site plan# or be guided by a #conceptual plan#. The provisions of paragraph (c) shall apply to #development# on a #zoning lot# that contains any portion of a required #publicly accessible private street#.

No building permit shall be issued for a #development# on a #zoning lot#, containing any portion of a #publicly accessible private street#, until the Chairperson of the City Planning Commission certifies, in conjunction with a certification pursuant to Section 127-54 (Special Review Provisions) to the Department of Buildings that:

- (a) where the #publicly accessible private street# is designated on one #zoning lot#, or where the #publicly accessible private street# is designated on two or more #zoning lots# and such #publicly accessible private street# will be constructed in its entirety concurrently with the applicant's #development#, a #final site plan# has been submitted;
- (b) where the #publicly accessible private street# is designated on two or more #zoning lots# and the portion of such #publicly accessible private street# located outside of the applicant's property will not be or has not been constructed concurrently with the applicant's #development#;
  - (1) if no prior certification pursuant to this Section was issued for a portion of the #publicly accessible private street# on another #zoning lot#, the Chairperson shall certify that:
    - (i) a #conceptual plan# has been submitted for the #publicly accessible private street#. In addition, certified mailing of notification that the applicant is seeking to commence construction of such #publicly accessible private street# shall be given to all other owners whose property contains any remaining portion of such #publicly accessible private street#, along with a copy of such #conceptual plan#;
    - (ii) a #final site plan# for the applicant's #zoning lot# has been submitted showing compliance with the design standards of Section 127-421 (Requirements for publicly accessible private streets). In addition, where compliance with the fire apparatus access road requirements, set forth in the New York City Fire Code, require modifications to the design standards of Section 127-421, an #interim site plan# has been submitted that deviates from such design standards to the minimum extent necessary; and
    - (iii) the grading proposed in the #final site plan#, #conceptual plan# and #interim site plan# have been certified pursuant to Section 127-61.

Property owners of #zoning lots# containing any remaining portion of the #publicly accessible private street# shall have up to 30 days from the date of the applicant's certified mailing of the notification required in paragraph (b)(1)(i) of this Section to respond to the applicant and to confirm for the Chairperson that the construction of the entire #publicly accessible private street# is not feasible concurrently with the applicant's #development#. In the event that such notified property owners do not respond to the applicant and the Chairperson within the 30-day period, the applicant may proceed with completing this certification. Where a notified property owner responds that it is feasible to complete the portion of the #publicly accessible private street# on such owner's #zoning lot# concurrently with the applicant's portion, such property owner shall commence certification pursuant to the applicable provisions of this Section within 45 days from the date of submitting such response. In the event such notified property owners do not commence such certification within the 45-day period, the applicant may proceed with completing this certification.

In addition, where construction of #publicly accessible private streets# will not occur concurrently on the adjoining #zoning lot#, property owners of #zoning lots# containing any remaining portion of the #publicly accessible private street# shall have up to 45 days from the date of submitting their response to comment on any anticipated practical difficulties associated with the proposed location, dimensions and grading specified in the #conceptual plan# that would



preclude the reasonable development of such owner's property. Any submission of comments to the applicant and Chairperson shall include documentation from a licensed architect, landscape architect, or engineer, as applicable, that demonstrates the reason for such anticipated practical difficulties.

Copies of the approved #conceptual plan#, as well as the certified #interim site plan# and #final site plan# shall be forwarded to all property owners of a #zoning lot# containing any remaining portion of the #publicly accessible private street#.

Any portion of the #publicly accessible private street# constructed in compliance with a certified #interim site plan# shall be converted to the final design in compliance with the certified #final site plan# for such portion upon receiving notice from an adjoining property owner as set forth in paragraph (b)(2) of this Section that the remaining portion of the #publicly accessible private street# has been substantially completed and opened to the public.

- (2) If a prior certification pursuant to paragraph (b)(1) of this Section was issued for a portion of a #publicly accessible private street# on another #zoning lot#, the Chairperson shall certify that:
  - (i) a #final site plan# for the applicant's #zoning lot# has been submitted that is consistent with the #conceptual plan# from the prior certification; and
  - (ii) the proposed amenities and design elements within the #final site plan# in the applicant's portion of a #publicly accessible private street# shall match or complement those that were previously constructed.

Upon substantial completion by applicant of its portion of the #publicly accessible private street# that has been constructed pursuant to a certified #interim site plan# and the opening of such portion to the public, notice shall be provided to any property owner of a #zoning lot# containing a portion of such #publicly accessible private street#. Such notice shall be provided to enable such other owner sufficient time, as shall be specified in the restrictive declaration required pursuant to paragraph (c) of this Section, to convert any constructed interim condition and complete the #publicly accessible private street# in compliance with the previously approved #final site plan#; and

- (c) a restrictive declaration has been executed and recorded against the applicant's #zoning lot# in accordance with the provisions of Section 127-423 (Restrictive declaration). Required site plans, the #conceptual plan# and a maintenance and capital repair plan for the #publicly accessible private street# shall be included as exhibits to the restrictive declaration.

No temporary or final certificate of occupancy shall be issued until the Chairperson of the City Planning Commission notifies the Department of Buildings that the proposed #publicly accessible private street#, or portion thereof, has been substantially completed in compliance with the certified #interim site plan# or #final site plan#, and is open to the public. In addition, where a property owner seeks certification pursuant to paragraph (b)(2) of this Section, no temporary or final certificate of occupancy shall be issued until interim portions of the #publicly accessible private street# are completed in compliance with the previously approved #final site plan# for such portions.

#### **127-423**

##### **Restrictive declaration**

For any #publicly accessible private street# proposed for certification pursuant to Section 127-422 (Certification for a publicly accessible private street), a restrictive declaration shall be provided to ensure the proper construction, improvement, operation, maintenance and repair of the roadbed and any sidewalk adjacent to the roadbed. Adequate security shall be specified in such declaration to ensure that the #publicly accessible private street# is maintained in accordance with the declaration. The restrictive declaration shall further specify that the #publicly accessible private street# shall not be used for any other purposes than #street#-related purposes, including, but not limited to, pedestrian and vehicular circulation, and shall be publicly accessible at all times. To ensure proper #street# use and provide enforcement, in accordance with the parking provisions set forth in the restrictive declaration, executed contracts with a security monitoring and a towing company shall be required prior to the issuance of a temporary certificate of occupancy. In addition, a reserve account with sufficient funds for the maintenance and capital repair of the constructed #publicly accessible private street# shall be maintained at all times. Such reserves, contracts, and the required maintenance and repair shall be the responsibility of a Property Owner's Association that will oversee the management and maintenance of the #publicly accessible private streets#, upon the development on two or more #zoning lots#, and include as members all property owners of #zoning lots# bordering or containing the completed #publicly accessible private streets#. Filing

and recording of the restrictive declaration shall be a precondition to the Chairperson's certification under Section 127-422.

Such restrictive declaration shall be prepared in a form acceptable to the Department of City Planning, filed and duly recorded in the Borough Office of the Register of the City of New York, and indexed against the property. The restrictive declaration and any maintenance and operation agreement shall run with the land and be binding on the owners, successors and assigns.

In addition, the portions of the #publicly accessible private streets# on a #developed zoning lot# shall be recorded on the certificate of occupancy for such #building# by the Department of Buildings. The recording information of the restrictive declaration shall be included on the certificate of occupancy for any #building#, or portion thereof, issued after the recording date.

#### **127-424**

##### **Certification for zoning lot subdivision**

In conjunction with a certification pursuant to Section 62-812 (Zoning lot subdivision), a #zoning lot# that existed before [date of adoption] containing any portion of #publicly accessible private street# may be subdivided into two or more #zoning lots# or reconfigured in a manner that would reduce its area or dimension, provided that the Chairperson of the City Planning Commission certifies that the provisions of paragraph (a), (b) or (c) of such Section are satisfied as to #waterfront, public access area#, #visual corridors# and #publicly accessible private streets#, respectively. For the purposes of applying such provisions, the regulations pertaining to #waterfront public access areas# and #visual corridors# shall also be applied to #publicly accessible private streets#.

#### **127-43**

##### **Publicly Accessible Area**

Where a tower rises sheer in accordance with the provisions of paragraph (c)(2) of Section 127-233 (Base heights and setback regulations), no #building# permit shall be issued by the Department of Buildings until the Chairperson of the City Planning Commission certifies a site plan demonstrating that a publicly accessible area, in compliance with the following requirements, will be provided.

- (a) **Minimum size and location**

A publicly accessible area shall contain a minimum area of at least 2,000 square feet. Such publicly accessible area shall be located at the intersection of two #streets#, and shall have a minimum width of 20 feet along each #street line#. A publicly accessible area shall in no event include area within a #publicly accessible private street#.

In addition, the major portion of a publicly accessible area shall occupy no less than 75 percent of the total publicly accessible area. The major portion is the largest area of the publicly accessible area and is the area of primary use. Major portions shall be generally regular in shape, easily and directly accessible from adjoining #buildings# and public spaces, and continuously visible from all portions of the publicly accessible area and from adjoining public spaces.

- (b) **Design requirements**

All publicly accessible areas shall comply with the following provisions:

- (1) a minimum of 20 percent of the open area shall be planted with any combination of perennials, annuals, decorative grasses, shrubs or trees in planting beds, raised planting beds or planter boxes. Such planting bed shall extend to a depth of at least two feet, inclusive of any structure containing the planted material, and any individual planted area shall have a width of at least five feet;
- (2) one linear foot of seating shall be provided for each 60 square feet of publicly accessible area. For the purposes of such calculation, moveable seating or chairs may be credited as 24 inches of linear seating per chair;
- (3) permitted obstructions within such area shall be subject to the provisions of Section 37-726 (Permitted obstructions), and any kiosk or open air cafe provided shall meet the operational and service requirements listed in paragraphs (a) and (b) of Section 37-73 (Kiosks and Open Air Cafes);
- (4) the provisions of Section 37-722 (Level of plaza) and 37-728 (Standards of accessibility for persons with disabilities) shall apply to such area, and any steps provided shall be subject to the provisions of Section 37-725 (Steps);
- (5) entry plaques and information plaques shall be provided in accordance with the provisions of paragraphs (a) and (b) of Section 37-751 (Public space signage systems); and
- (6) all ground floor level #building# walls located within a distance of 150 feet from and facing a publicly accessible area provided on the same #zoning lot# shall either comply with the provisions of paragraph (a) of Section 127-411 (Special

provisions for frontages along streets and the shoreline), or the provisions of paragraph (e) of Section 127-412 (Special provisions for blank walls).

(c) Design changes

Any modification to a publicly accessible area certified pursuant to the provisions that, in the aggregate, results in design changes impacting more than 20 percent of the area of such publicly accessible area as compared to the certified plans, shall require a new certification pursuant to the provisions of this Section. Where a design change does not exceed 20 percent, the modifications made to the publicly accessible area shall not reduce the amount of amenities provided or otherwise creates a non-compliance with the provisions of this Section.

(d) Hours of public access

Such publicly accessible area shall be accessible to the public between the hours of 6:00 A.M. and 10:00 P.M. seven days of the week.

No certificate of occupancy shall be issued until the Chairperson of the City Planning Commission determines that the publicly accessible area is substantially completed in compliance with the certified plan and that such space has been made available for use by the public in compliance with the requirements of this Section.

127-50

FLUSHING WATERFRONT ACCESS PLAN

[NOTE: existing provisions moved from Section 62-952 and modified]

The provisions of Article VI, Chapter 2 (Special Regulations Applying in the Waterfront Area), shall apply, except as superseded, supplemented or modified by the provisions of this Section, inclusive. Map 4 (Waterfront Access Plan: Parcel Designation), Map 5 (Waterfront Access Plan: Visual Corridors), and Map 6 (Waterfront Access Plan: Public Access Areas) in the Appendix to this Chapter show the boundaries of the area comprising the Flushing Waterfront Access Plan, boundaries of parcels within the Plan and the location of certain features mandated or permitted by the Plan.

The Plan has been divided into parcels consisting of tax blocks and lots and other lands as established on [date of adoption], as follows:

Subdistrict A

Parcel 1:	Block 4963, Lots 212 and 249
Parcel 2:	Block 4963, Lot 210
Parcel 3:	Block 4963, Lot 200

Subdistrict B

Parcel 4:	Block 4963, Lot 85
Parcel 5:	Block 4963, Lot 65
Parcel 6:	Block 4963, Lot 75
Parcel 7:	Block 4963, Lots 7, 8 and 9
Parcel 8:	Block 4963, Lot 1

Subdistrict C

Parcel 9:	Block 5066, Lots 7503 and 7507
-----------	--------------------------------

Any #development# on a #zoning lot# within the parcels listed above shall be subject to the requirements of Section 127-51 (Modified Applicability for Visual Corridors and Waterfront Public Access Areas), Section 127-52 (Special Requirements for Visual Corridors), Section 127-53 (Special Requirements for Waterfront Public Access Areas) and Section 127-54 (Special Review Provisions).

For the purposes of this Section, inclusive, defined terms shall include those listed in Sections 12-10 and 62-11, but #development# shall be as defined in Section 62-11.

**127-51**

**Modified Applicability for Visual Corridors and Waterfront Public Access Areas**

The applicability provisions for #visual corridors# pursuant to Section 62-51 (Applicability of Visual Corridor Requirements) and #waterfront public access areas# pursuant to Section 62-52 (Applicability of Waterfront Public Access Area Requirements) shall apply, except as modified as follows:

- (a) #developments# comprised predominantly of #uses# in Use Groups 16, 17 or 18, except for docking facilities serving passenger vessels or sightseeing, excursion or sport fishing vessels, are subject to the special requirements for #visual corridors# set forth in Section 127-52; and
- (b) #developments# comprised predominantly of #uses# in Use Groups 16, 17 or 18 shall provide a minimum amount of #waterfront public access area# in accordance with the provisions of Section 62-58 (Requirements for Water-Dependent Uses and Other Developments). Within such #waterfront public access area#, a circulation path shall be provided with a minimum clear width of at least 10 feet and shall connect with either an

adjoining #shore public walkway# or additional circulation paths on adjoining #zoning lots#.

**127-52**

**Special Requirements for Visual Corridors**

For #developments# within Parcels 3, 5 and 7, #visual corridors# shall be provided in the locations designated on Map 5 in the Appendix to this Chapter and pursuant to the requirements of Sections 62-51 (Applicability of Visual Corridor Requirements) and 62-65 (Public Access Design Reference Standards).

**127-53**

**Special Requirements for Waterfront Public Access Areas**

#Waterfront public access areas# shall be provided pursuant to Sections 62-52 (Applicability of Waterfront Public Access Area Requirements), 62-60 (DESIGN REQUIREMENTS FOR WATERFRONT PUBLIC ACCESS AREAS), and 62-70 (MAINTENANCE AND OPERATION REQUIREMENTS FOR WATERFRONT PUBLIC ACCESS AREAS), inclusive, except as modified in this Section, inclusive.

For all such #waterfront public access areas#, as designated on Map 6 (Waterfront Access Plan: Public Access Areas) in the Appendix to this Chapter, the minimum seat depth requirement of paragraph (b) of Section 62-652 (Seating) shall be modified to 16 inches.

**127-531**

**Shore public walkways**

For #zoning lots developed# within Parcels 1, 3, 4, 5, 7 and 8, a #shore public walkway# shall be provided in the location designated on Map 6 in the Appendix to this Chapter. The applicable provisions of Section 62-53 (Requirements for Shore Public Walkways) and Section 62-60 (DESIGN REQUIREMENTS FOR WATERFRONT PUBLIC ACCESS AREAS), inclusive, shall apply except as modified in this Section:

- (a) the circulation and access provisions of paragraph (a) of Section 62-62 (Design Requirements for Shore Public Walkways and Supplemental Public Access Areas) shall be modified as follows:
  - (i) the required circulation path within a #shore public walkway# shall be provided at a minimum elevation of 5 feet, 6 inches above the #shoreline#, except that such requirement need not include portions of a circulation path that slope downward to meet the elevation of an existing publicly accessible sidewalk;
  - (ii) where secondary circulation paths are provided, such paths may count as a part of the required circulation path for satisfying the locational requirement of being within 10 feet of the #shoreline# for at least 20 percent of the length of such #shoreline#. However, such secondary circulation paths may comply with the paving requirements of paragraph (a)(2) of Section 62-656; and
  - (iii) where a #shore public walkway# is on a #zoning lot# that is adjacent to a #waterfront zoning lot# without a #shore public walkway#, the portion of the circulation path that terminates at the common #zoning lot line# shall be located within 40 feet of the shoreline;
- (b) the minimum width of the screening buffer pursuant to paragraph (c)(2)(ii) of Section 62-62 (Design Requirements for Shore Public Walkways and Supplemental Public Access Areas) shall be four feet. No screening buffer shall be required where there is a pathway connecting a required circulation path towards a publicly accessible sidewalk or entry to a commercial or community facility use; and
- (c) the grade level of required planting areas pursuant to paragraph (d)(2) of Section 62-61 (General Provisions Applying to Waterfront Public Access Areas) shall be increased to no more than three feet higher or lower than the adjoining level of the pedestrian circulation path.

**127-532**

**Upland connections**

For #developments# within Parcels 1, 2, 3, 4, 5 and 7, #upland connections# shall be provided as specified on Map 6 (Waterfront Access Plan: Public Access Areas) in the Appendix to this Chapter. The applicable provisions of Section 62-56 (Requirements for Upland Connections) and Section 62-60 (DESIGN REQUIREMENTS FOR WATERFRONT PUBLIC ACCESS AREAS), inclusive, shall apply except as modified in this Section.

(a) Flexible location zone

For #developments# on Parcels 1, 2 and 3, a single #upland connection# shall be provided pursuant to the following provisions:

- (1) If Parcel 1 #develops# before Parcels 2 or 3, a Type 1 #upland connection# shall be provided with a minimum width of 20 feet. The requirements of paragraph (a)(2) of Section 62-561 (Types of upland connections) shall not apply and the minimum planting area requirements shall be reduced to 25 percent. Where such #upland connection# is provided without a 20-foot-wide open area, an average maintained level of illumination of not less than one and a half horizontal foot candles (lumens per foot) shall be provided throughout all walkable areas;
- (2) If Parcels 1 and 2 are #developed# jointly before Parcel 3, an #upland connection# shall be provided on Parcels 1 and 2, along their southerly boundary, pursuant to the requirements of Sections 62-561 and 62-64 (Design Requirements for Upland Connections). The 20-foot-wide open area required pursuant to paragraph (a)(2) of Section 62-561 shall be provided on Parcel 3, along its northerly boundary, at the time Parcel 3 #develops#. In any event, the required open area shall abut such required upland connection;
- (3) If Parcel 3 #develops# before Parcels 1 or 2:
  - (i) where a #development# is comprised predominantly of Use Groups 1 through 15 inclusive, an #upland connection# shall be provided on Parcel 3 pursuant to the requirements of Section 62-561 and Section 62-64. If such #upland connection# is provided along the northerly boundary of such Parcel, the required 20-foot-wide open area pursuant to paragraph (a)(2) of Section 62-561 shall be satisfied on Parcels 1 and 2, along the southerly boundary, at the time these parcels #develop#. However, in any event, the required open area shall abut such required upland connection;
  - (ii) where a #development# is comprised predominantly of #uses# in either Use Groups 16, 17 or 18, a Type 1 #upland connection# shall be provided with a minimum width of 20 feet. The requirements of paragraph (a)(2) of Section 62-561 shall not apply and the minimum planting area requirements shall be reduced to 25 percent; or
- (4) If Parcels 2 and 3 are #developed# jointly before Parcel 1, an #upland connection# shall be provided pursuant to the requirements of Sections 62-561 and 62-64.

For any other sequencing or combination of #developments#, a single #upland connection# shall be provided pursuant to the provisions of Sections 62-561 and 62-64 within the flexible location zone on Map 6.

(b) Minimum standards for interim condition

Where an #upland connection# is designated on two or more parcels and only a portion of such #upland connection# can be constructed pursuant to a specific certification, such portion of the #upland connection# may be provided independently to satisfy the requirements of Section 62-56. Where the New York City Fire Department determines that such requirements conflict with the provision of unobstructed width for fire apparatus access roads pursuant to the New York City Fire Code, the design requirements of Section 62-60 shall be modified to the minimum extent necessary to accommodate such fire apparatus access roads requirements. However, all interim conditions shall meet the following requirements:

- (1) provide public access from the first upland #street# to the #shore public walkway#; and
- (2) for every tree pit required pursuant to the provisions of paragraph (c)(1) of Section 62-64 (Planting) that is not provided, a moveable planter shall be provided.

Such interim condition shall be certified pursuant to paragraph (a)(1) of Section 127-542 (Supplemental provisions) and Section 127-61 (Certification for Interim Grading Conditions).

### 127-533

#### Phased development of waterfront public access areas

When a parcel is undergoing partial #development# or the #zoning lot# corresponding to a parcel is subdivided or reconfigured pursuant to Section 62-812 (Zoning lot subdivision), the City Planning Commission may authorize a phasing plan to implement #waterfront public access area# improvements pursuant to paragraph (c) of Section 62-822 (Modification of waterfront public access area and visual corridor requirements).

However, in Subdistrict B, when partial #development# occurs on the upland portion of Parcels 4, 5 and 7 that is bounded by #publicly accessible private streets# or #streets#, a phasing plan to implement #waterfront public access areas# may be certified pursuant to Section 127-54 (Special Review Provisions), provided that the following requirements are met:

- (a) the #waterfront public access area# shall be provided according to the phasing specified in Map 7 (Waterfront Access Plan: Phase I Waterfront Public Access Area Improvements) and Map 8 (Waterfront Access Plan: Phase II Waterfront Public Access Area Improvements). The requirements of Phase I shall apply when #development# occurs on the upland portion of the parcel bounded by #publicly accessible private streets# and other #streets# as shown on Map 6 (Waterfront Access Plan: Public Access Areas). The requirements of Phase II shall apply when #development# occurs on the seaward portion of the parcel bounded by both the #shoreline# and #publicly accessible private streets#; and
- (b) any #upland connection# provided pursuant to Phase I shall meet the design requirements of paragraph (b) of Section 127-532 (Upland connections). For portions of the #shore public walkway# that are provided in Phase I, the requirements of Sections 62-53 (Requirements for Shore Public Walkways) and 62-60 (DESIGN REQUIREMENTS FOR WATERFRONT PUBLIC ACCESS AREAS) may be modified to the minimum extent necessary to accommodate a temporary waterfront viewing area.

Such phasing plan shall also be certified pursuant to Section 127-61 (Certification for Interim Grading Conditions).

### 127-54

#### Special Review Provisions

The applicable provisions of Section 62-80 (SPECIAL REVIEW PROVISIONS), inclusive, shall apply, except as specifically modified or supplemented by the provisions of this Section, inclusive.

### 127-541

#### Applicability

The provisions of Section 62-81, inclusive, shall apply to #zoning lots# containing predominantly #uses# in Use Groups 16, 17, or 18, subject to the modified #waterfront public access area# provisions of Section 127-50 (FLUSHING WATERFRONT ACCESS PLAN), inclusive.

### 127-542

#### Supplemental provisions

In conjunction with a certification pursuant to Section 62-811 (Waterfront public access and visual corridors), the Chairperson of the City Planning Commission shall further certify that:

- (a) where an #upland connection# is designated on two or more parcels and the portion of such #upland connection# located outside of the applicant's parcel will not be constructed concurrently with the applicant's #development#:
  - (1) if no prior certification pursuant to this Section was issued for a portion of an #upland connection# on another parcel, the Chairperson shall certify that:
    - (i) a #conceptual plan# has been submitted for the #publicly accessible private street#. In addition, notification that the applicant is seeking to commence construction of such #publicly accessible private street# shall be given to any other owner whose property contains any remaining portion of the #publicly accessible private street#, along with a copy of such #conceptual plan#;
    - (ii) a site plan has been submitted, specifying the location, dimensions and grading of the portion of the #upland connection# to be constructed on the applicant's #zoning lot#. Such site plan shall demonstrate compliance with the requirements of paragraph (b) of Section 127-532 (Upland connections); and
    - (iii) the grading proposed in the #conceptual plan# has been certified pursuant to Section 127-61.

Property owners of the parcel containing a remaining portion of the #upland connection# shall have up to 30 days from the applicant's certified mailing of the notification required in paragraph (a)(1)(i) of this Section to respond to the applicant and to confirm for the Chairperson that the construction of the entire #upland connection# is not feasible concurrently with the applicant's #development#. In the event such notified property owners do not respond to the applicant and the Chairperson within the 30-day period, the applicant may proceed with completing this certification. Where a notified property owner responds that it is feasible to complete the portion of the #upland connection# on their parcels concurrently with the applicant's #development#, such property owner shall commence certification pursuant to the applicable provisions of this Section within 45 days from the date of submitting such response. In the event such notified property owners do not commence such certification within the 45-day period, the applicant may proceed with completing this certification.

In addition, where construction of the #upland connection# will not occur concurrently, property owners of parcels containing a remaining portion of the #upland connection# shall have up to 45 days from the date of submitting their response to comment on any anticipated practical difficulties associated with the proposed location, dimensions and grading specified in the #conceptual plan# that would preclude the reasonable #development# of such owner's parcel. Any submission of comments to the applicant and Chairperson shall include documentation from a licensed architect, landscape architect, or engineer, as applicable, that demonstrates the reason for such anticipated practical difficulties.

Copies of the approved #conceptual plan#, as well as the certified #interim site plan# and #final site plan# shall be forwarded to any property owner of a parcel containing the remaining portion of the #upland connection#.

Any portion of the #upland connection# constructed in compliance with a certified #interim site plan# shall be converted to the final design in compliance with the certified #final site plan# for such portion upon receiving notice from an adjoining property owner as set forth in paragraph (a)(2) of this Section that the remaining portion of the #upland connection# has been substantially completed and is accessible to the public.

- (2) If a prior certification pursuant to paragraph (a)(1) of this Section was issued for a portion of the #upland connection# on another parcel, the Chairperson shall certify that:
- (i) a #final site plan# for the applicant's parcel has been submitted that is consistent with the #conceptual plan# from the prior certification; and
  - (ii) the proposed amenities and design elements within the #final site plan# for the applicant's portion of the #upland connection# shall match or complement those that were previously constructed.

Notice shall be provided to any property owner of a parcel containing a portion of the #upland connection# that has been constructed pursuant to a certified #interim site plan# upon the applicant substantially completing its portion of the #upland connection# and making such portion accessible to the public. Such notice shall be provided to enable such other owner sufficient time, as shall be specified in the restrictive declaration required pursuant to this paragraph (a), to convert any constructed interim condition and complete the #upland connection# in compliance with the previously approved #final site plan#.

A restrictive declaration shall be executed and recorded against the corresponding #zoning lot# of the applicant's parcel, in accordance with the provisions of Section 62-74 (Requirements for Recordation). Required site plans, the #conceptual plan# and a maintenance and capital repair plan for the #upland connection# shall be included as exhibits to the restrictive declaration.

No temporary or final certificate of occupancy shall be issued until the Chairperson of the City Planning Commission notifies the Department of Buildings that the proposed #upland connection#, or portion thereof, has been substantially completed in compliance with the certified #interim site plan# or #final site plan#, and is open to the public. In addition, where a property owner sought certification pursuant to paragraph (a)(2) of this Section, no temporary or final certificate of occupancy shall be issued until interim portions of the #upland connection# are completed in compliance with the previously approved the #final site plan# for such portions.

- (b) For phased implementation of #waterfront public access areas# pursuant to Section 127-533 (Phased development of waterfront

public access areas), a plan has been submitted that complies with the required amount of #waterfront public access area# at each development phase pursuant to Section 127-533.

To ensure the provision of #waterfront public access areas# for phased #developments# occurring in Phase I, as specified on Map 7 (Waterfront Access Plan: Phase I Waterfront Public Access Improvements) in the Appendix to this Chapter, no temporary certificate of occupancy shall be issued for any #development# on the upland portion of each parcel that is bounded by #publicly accessible private streets# or #streets# until all required sections of #waterfront public access areas# designated on Map 7 have been substantially completed pursuant to the design requirements of Section 127-533.

For Phase II subsequent #development# occurring on the seaward portion of Parcels 4, 5 or 7, bounded by both the #shoreline# and #publicly accessible private streets#, all remaining #waterfront public access areas#, as specified on Map 8 (Waterfront Access Plan: Phase II Waterfront Public Access Improvements), shall be substantially completed pursuant to the design requirements of Section 127-533, prior to the issuance of a temporary or final certificate of occupancy. However, 50 percent of the #floor area# of any subsequent #development# on Parcels 4 and 5 may receive a temporary certificate of occupancy upon the completion of the required #shore public walkway# as designated on such parcel. A temporary or final certificate of occupancy for the remaining 50 percent of the #floor area# on Parcels 4 and 5 shall not be issued until all required #waterfront public access areas# pursuant to Map 8 are substantially complete.

An alternate location for the required section of an #upland connection# on Parcel 4 may be provided in Phase I, as specified in Map 7, in the event that Parcel 5 has substantially completed all of the required #waterfront public access areas# prior to partial #development# on the upland portion of Parcel 4. Where such alternate location is provided in Phase I, any subsequent #development# on Parcel 4 may only receive a temporary or final certificate of occupancy upon substantial completion of all required #waterfront public access areas# designated on Map 8.

A certification will be granted on condition that an acceptable restrictive declaration is executed and filed pursuant to Section 62-74 (Requirements for Recordation).

127-60

#### ADDITIONAL REVIEW REQUIREMENTS

#### 127-61

#### Certification for Interim Grading Conditions

For any #development# or #enlargement# seeking:

- (a) modification to the level of #waterfront yard# provisions of Section 127-22 (Special Yard Regulations);
- (b) a certification pursuant to paragraph (b)(1) of Section 127-422 (Certification for a publicly accessible private street); or
- (c) a certification pursuant to Section 127-542 (Supplemental provisions),

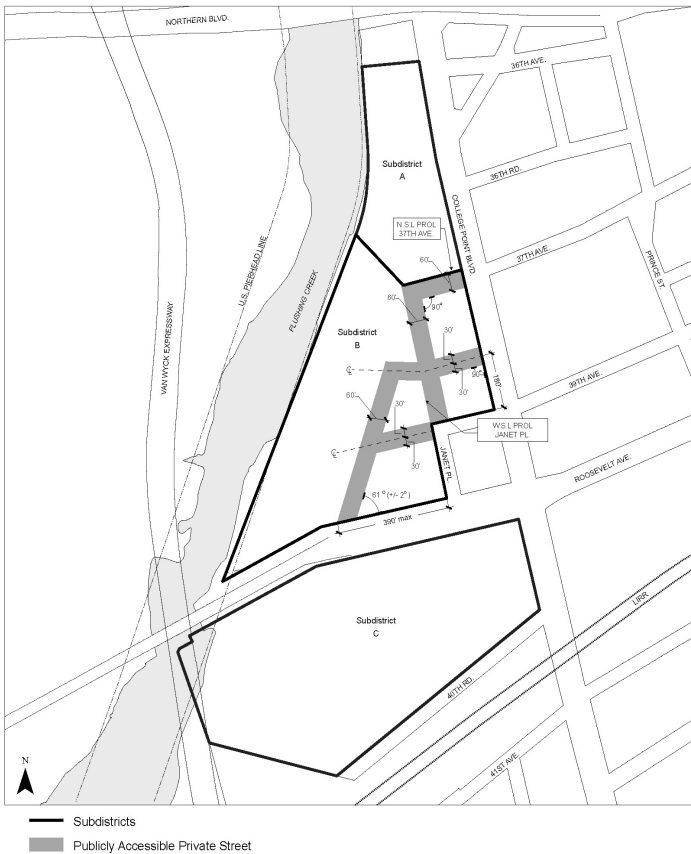
the Chairperson of the City Planning Commission shall certify that a site survey has been conducted and sufficient documentation has been submitted, demonstrating that the proposed grades of a #waterfront yard#, interim plan for a #publicly accessible private street# or #upland connection# would not preclude #developments# or #enlargements# on adjacent parcels from complying with the provisions of this Chapter as part of an integrated public realm.

APPENDIX – SPECIAL FLUSHING WATERFRONT DISTRICT PLAN

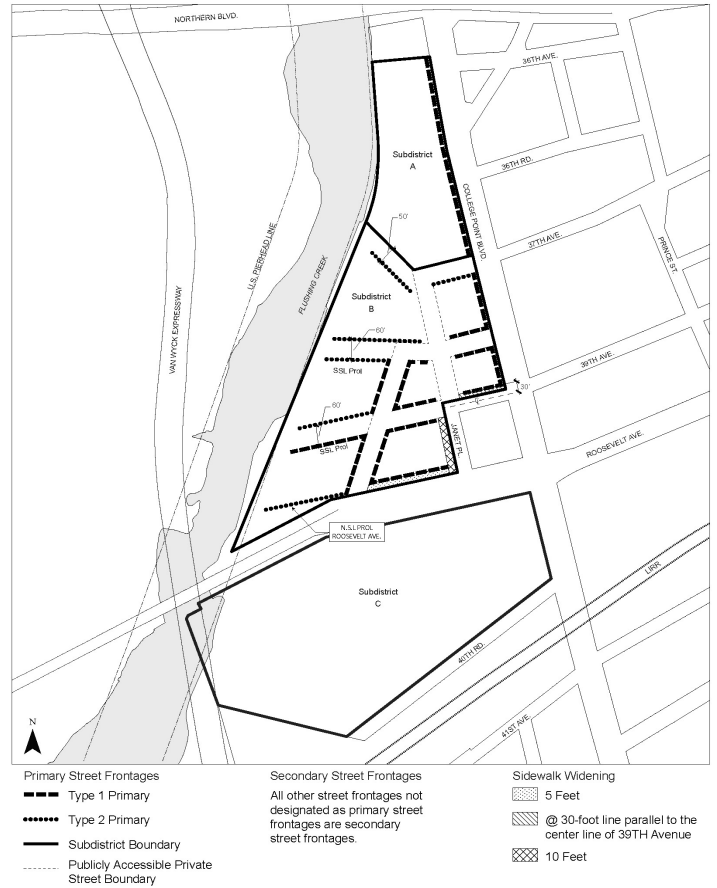
Map 1. Special Flushing Waterfront District and Subdistricts



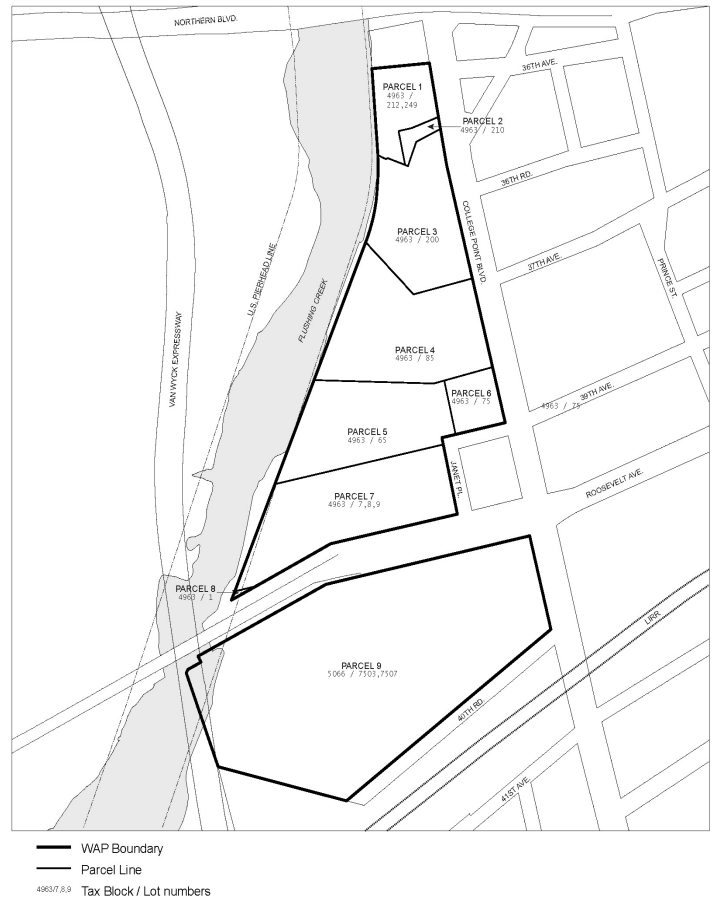
Map 2. Publicly Accessible Private Street Network



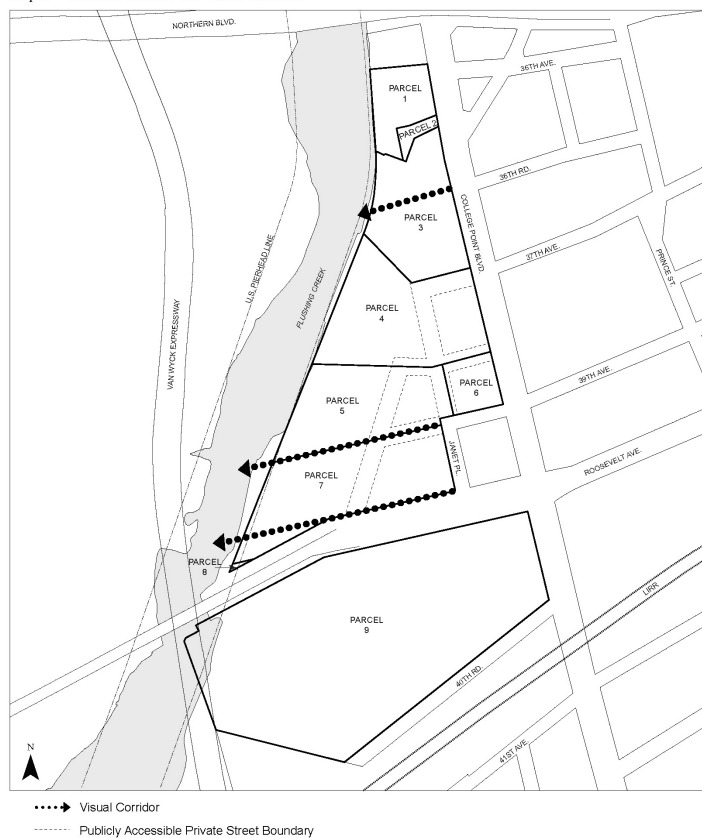
Map 3. Requirements Along Street Frontages



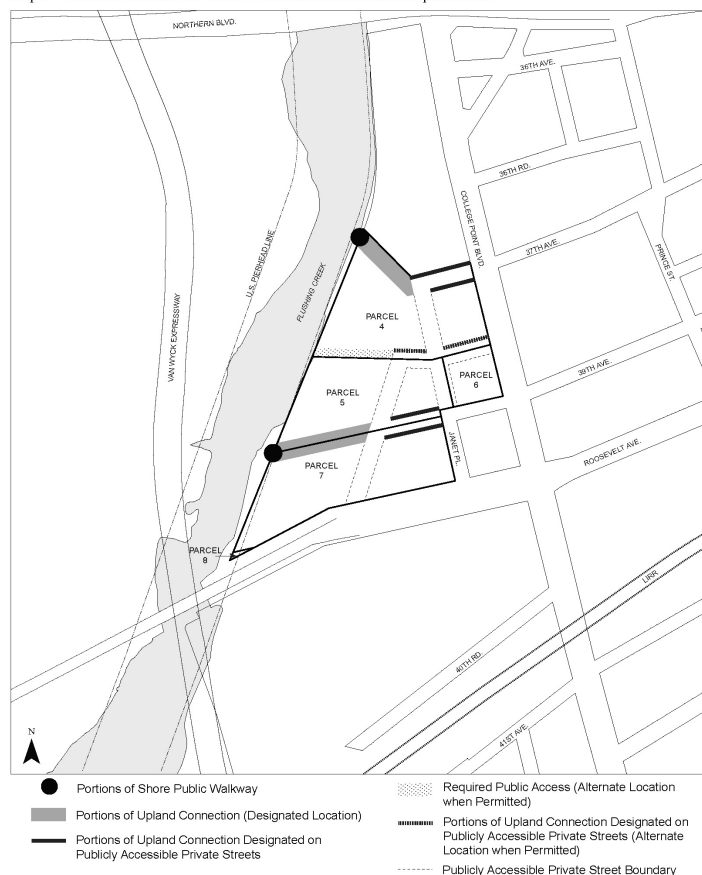
Map 4. Waterfront Access Plan: Parcel Designation



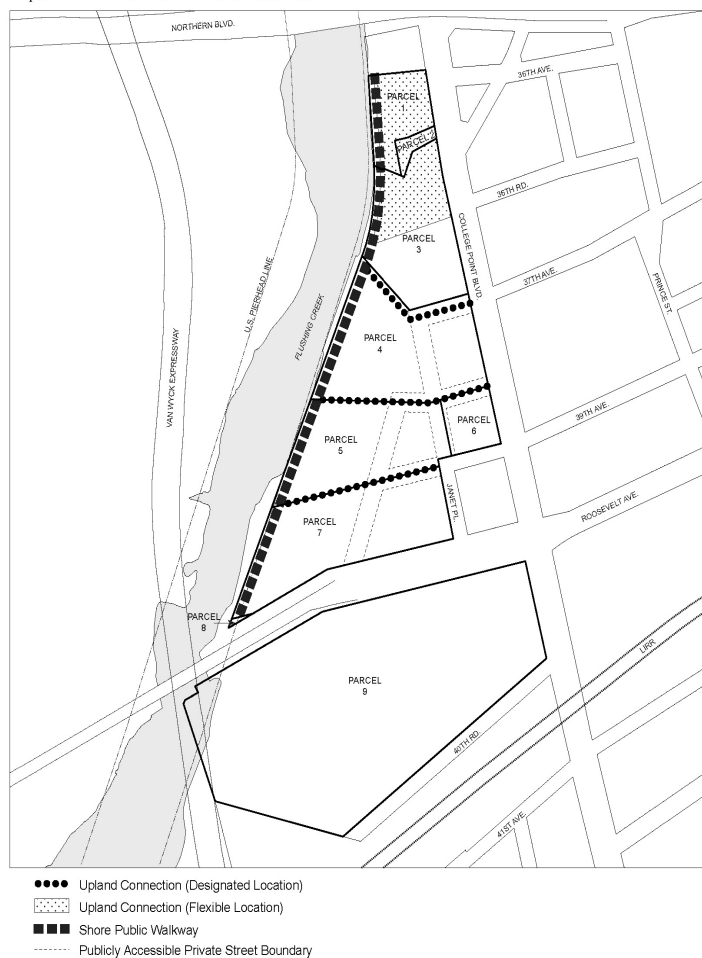
Map 5. Waterfront Access Plan: Visual Corridors



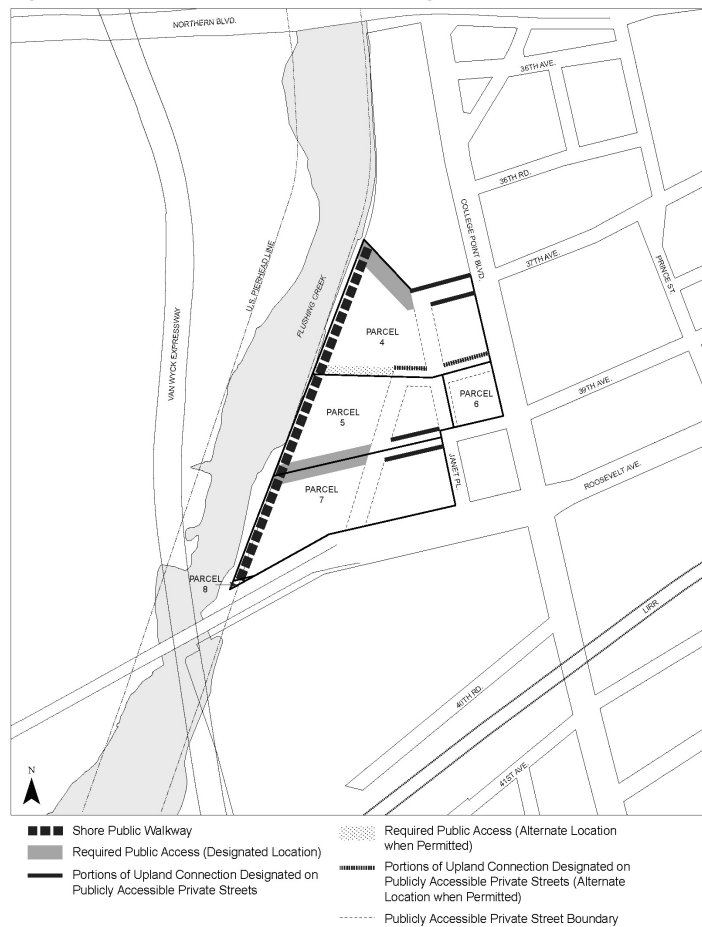
Map 7. Waterfront Access Plan: Phase I Waterfront Public Access Improvements



Map 6. Waterfront Access Plan: Public Access Areas



Map 8. Waterfront Access Plan: Phase II Waterfront Public Access Improvements



## APPENDIX F

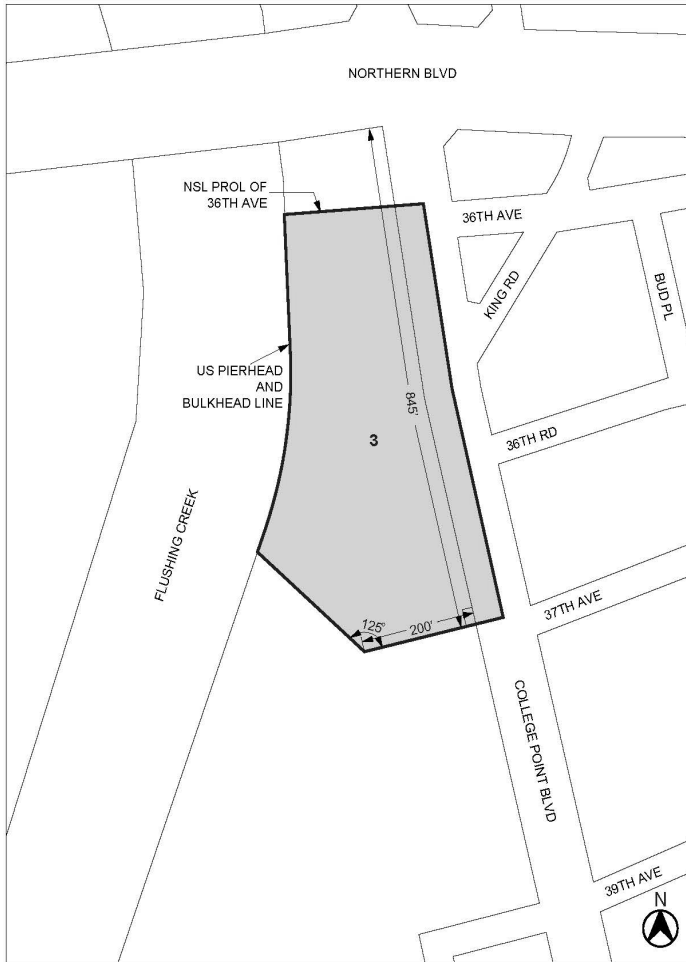
## Inclusionary Housing Designated Areas and Mandatory Inclusionary Housing Areas

## QUEENS

## Queens Community District 7

Map 3 – [date of adoption]

[PROPOSED MAP]



Mandatory Inclusionary Housing Area see Section 23-154(d)(3)

Area 3 — mm/dd/yy, MIH Program Option 1 and Option 2

Portion of Community District 7, Borough of Queens

YVETTE V. GRUEL, Calendar Officer  
City Planning Commission  
120 Broadway, 31<sup>st</sup> Floor, New York, NY 10271  
Telephone (212) 720-3370



m4-18

## COMMUNITY BOARDS

## PUBLIC HEARINGS

NOTICE IS HEREBY GIVEN that the following matters have been scheduled for public hearing by Community Board:

## BOROUGH OF QUEENS

COMMUNITY BOARD NO. 04 - Tuesday, March 10, 2020, 7:00 P.M., Italian Charities of America, 83-20 Queens Boulevard, Elmhurst, NY.

Proposal to convert eastbound to one way Poyer Street, between Cornish Avenue and Corona Avenue, from a two-way.

Accessibility questions: Christian Cassagnol (718) 760-3141, ccassagnol@cb.nyc.gov, by: Tuesday, March 10, 2020, 5:00 P.M.



m5-10

## BOARD OF CORRECTION

## MEETING

Please take note, that the next meeting of the Board of Correction, will be held, on March 10th, at 9:00 A.M. The location of the meeting, will be 492 First Avenue, New York, NY 10016, in the Auditorium.

At that time, there will be a discussion of various issues concerning New York City's correctional system.

The meeting, will be streamed live, over the internet, at nyc.gov/boc.

m4-10

## BOARD OF EDUCATION RETIREMENT SYSTEM

## MEETING

The Board of Trustees of the Board of Education Retirement System, will be meeting, at 5:00 P.M., on Wednesday, March 18, 2020, at The High School of Fashion Industries, at 225 West 24th Street, Room 821, New York, NY 10011.

m4-18

## EMPLOYEES' RETIREMENT SYSTEM

## MEETING

Please be advised, that the next Regular Meeting of the Board of Trustees of the New York City Employees' Retirement System, has been scheduled, for Thursday, March 12, 2020, at 9:30 A.M. To be held, at the New York City Employees' Retirement System, 335 Adams Street, 22nd Floor, Boardroom, Brooklyn, NY 11201-3751.

m5-11

## FRANCHISE AND CONCESSION REVIEW COMMITTEE

## MEETING

PUBLIC NOTICE IS HEREBY GIVEN THAT the Franchise and Concession Review Committee, will hold a public meeting, on Wednesday, March 11, 2020, at 2:30 P.M., at 22 Reade Street, Spector Hall, New York, NY 10007.

NOTE: This location is accessible to individuals using wheelchairs or other mobility devices. For further information on accessibility, or to make a request, for accommodations, such as sign language interpretation services, please contact the Mayor's Office of Contract Services (MOCS), via email, at DisabilityAffairs@mocs.nyc.gov, or via phone, at (212) 788-0010. Any person requiring reasonable accommodation, for the public meeting, should contact MOCS, at least three (3) business days in advance of the meeting, to ensure availability.



f20-m11



## HOUSING AUTHORITY

### ■ MEETING

The next Board Meeting of the New York City Housing Authority, is scheduled, for Wednesday, March 25, 2020, at 10:00 A.M., in the Board Room, on the 12th Floor, of 250 Broadway, New York, NY (unless otherwise noted). Copies of the Calendar, will be available, on NYCHA's website, or may be picked up, at the Office of the Corporate Secretary, at 250 Broadway, 12th Floor, New York, NY, no earlier than 24 hours before the upcoming Board Meeting. Copies of the Minutes, will also be available, on NYCHA's website, or may be picked up, at the Office of the Corporate Secretary, no earlier than 3:00 P.M., on the Thursday following the Board Meeting.

Any changes to the schedule, will be posted here, and on NYCHA's website, at <http://www1.nyc.gov/site/nycha/about/board-calendar.page>, to the extent practicable, at a reasonable time, before the meeting.

The meeting, is open to the public. Pre-Registration, at least 45 minutes before the scheduled Board Meeting, is required by all speakers. Comments are limited to the items on the Calendar. Speaking time will be limited to three minutes. The public comment period will conclude upon all speakers being heard or, at the expiration of 30 minutes allotted by law, for public comment, whichever occurs first.

The meeting, will be streamed live, on NYCHA's website, at <http://nyc.gov/nycha>, and <http://on.nyc.gov/boardmeetings>.

For additional information, please visit NYCHA's website, or contact (212) 306-6088.

Accessibility questions: Office of the Corporate Secretary by phone at (212) 306-6088, or by email, at [corporate.secretary@nycha.nyc.gov](mailto:corporate.secretary@nycha.nyc.gov), by: Wednesday, March 11, 2020, 5:00 P.M.



m4-25

## LANDMARKS PRESERVATION COMMISSION

### ■ PUBLIC HEARINGS

**NOTICE IS HEREBY GIVEN** that, pursuant to the provisions of Title 25, Chapter 3 of the Administrative Code of the City of New York (Sections 25-303, 25-307, 25-308, 25-309, 25-313, 25-318, 25-320), on Tuesday, March 17, 2020, a public hearing will be held, at 1 Centre Street, 9th Floor, Borough of Manhattan, with respect to the following properties and then followed by a public meeting. The final order and estimated times, for each application, will be posted on the Landmarks Preservation Commission website, the Friday before the hearing. Any person requiring reasonable accommodation in order to participate in the hearing or attend the meeting, should contact the Landmarks Commission, no later than five (5) business days, before the hearing or meeting.

#### **134 Greenpoint Avenue - Greenpoint Historic District**

**LPC-20-01260** - Block 2563 - Lot 32 - **Zoning:** R6A

#### **CERTIFICATE OF APPROPRIATENESS**

An altered flathouse, designed by Claus Dunkhase and built in 1890. Application is to alter the façade.

#### **136 Fort Greene Place - Brooklyn Academy of Music Historic District**

**LPC-20-07252** - Block 2112 - Lot 54 - **Zoning:** R6B

#### **CERTIFICATE OF APPROPRIATENESS**

An Italianate style rowhouse, designed by Effingham H. Nichols and built in 1859. Application is to replace windows.

#### **120 Broadway - Individual Landmark**

**LPC-20-04905** - Block 47 - Lot 7501 - **Zoning:** C5-5

#### **CERTIFICATE OF APPROPRIATENESS**

A Beaux-Arts style office building, designed by E. R. Graham and built in 1913-15. Application is to modify a window opening and install a barrier-free access ramp and entrance infill.

#### **61-63 Crosby Street - SoHo-Cast Iron Historic District Extension**

**LPC-20-04189** - Block 482 - Lot 13 - **Zoning:** M1-5B

#### **MODIFICATION OF USE AND BULK**

An Italianate style store and loft building, with Neo-Grec style features, designed by W. Joralemon and built in 1873-1874, and altered by Theodore A. Tribit in 1875. Application is to request that the Landmarks Preservation Commission issue a report to the City Planning Commission, relating to an application for a Modification of Use and Bulk, pursuant to Section 74-711 of the Zoning Resolution.

#### **71 Jane Street - Greenwich Village Historic District**

**LPC-20-06985** - Block 642 - Lot 63 - **Zoning:** R6

### **CERTIFICATE OF APPROPRIATENESS**

A Greek Revival style rowhouse, built in 1846-47. Application is to construct a rear yard addition, excavate the rear yard, and modify openings.

#### **16 Leroy Street - Greenwich Village Historic District Extension II**

**LPC-20-03507** - Block 586 - Lot 15 - **Zoning:** R6

#### **CERTIFICATE OF APPROPRIATENESS**

A Greek Revival style rowhouse, built c. 1835. Application is to construct a rear yard addition, and install solar panels and a skylight.

#### **196 6th Avenue - Sullivan-Thompson Historic District**

**LPC-20-06205** - Block 504 - Lot 14 - **Zoning:** R7-2

#### **CERTIFICATE OF APPROPRIATENESS**

A Postmodern style apartment building, originally built as a police station by Nathaniel Bush in 1893, and redesigned by Terrance R. Williams in 1987. Application is to replace a solarium and construct a pergola.

#### **1158 Broadway - Madison Square North Historic District**

**LPC-20-05685** - Block 829 - Lot 30 - **Zoning:** M1-6

#### **CERTIFICATE OF APPROPRIATENESS**

A building, originally built in 1880-81 and converted to an office building, with a new façade in 1959. Application is to alter a storefront and install signage and an awning.

#### **1501 Broadway, aka 1493-1505 Broadway, 201-215 West 43rd Street, and 200-214 West 44th Street - Individual Landmark**

**LPC-20-06239** - Block 1015 - Lot 29 - **Zoning:** C6-7T

#### **MISCELLANEOUS - AMENDMENT**

A French Beaux-Arts style setback skyscraper, designed by Cornelius Ward Rapp and George Leslie Rapp and built in 1926-1927. Application is to amend Certificate of Appropriateness 19-21562, establishing a master plan for the future installation of storefronts and signage, and to install a marquee.

#### **610 Fifth Avenue, 620 Fifth Avenue, 626 Fifth Avenue, 630 Fifth Avenue, 636 Fifth Avenue, 1 Rockefeller Plaza, 30 Rockefeller Plaza**

**LPC-20-07949** - Block Mult - Lot Mult - **Zoning:** C5-2.5, C5-3

#### **CERTIFICATE OF APPROPRIATENESS**

Seven office buildings, including The British Building; La Maison Francaise; Palazzo d'Italia; International Building; International Building North; 1 Rockefeller Plaza Building; and RCA Building, designed by a consortium of architects, known as the Associated Architects, with portions designed by a group of fine artists, built in 1932-34 and 1936-38 as parts of an Art Deco style office, commercial and entertainment complex. Application is to establish a Master Plan governing the future installation of storefronts and signage.

#### **630 Fifth Avenue aka 45 Rockefeller Plaza - Individual Landmark**

**LPC-20-07947** - Block 1266 - Lot 1 in part - **Zoning:** C5-2.5, C5-3

#### **CERTIFICATE OF APPROPRIATENESS**

An office tower with lower eastern wings (626 and 636 Fifth Avenue), designed by a consortium of architects known as the Associated Architects, with portions designed by a group of fine artists, built in 1933-34 as part of an Art Deco style office, commercial and entertainment complex. Application is to install signage.

#### **630 Fifth Avenue aka 45 Rockefeller Plaza, 1 Rockefeller Plaza, 50 Rockefeller Plaza - Individual Landmark**

**LPC-20-07948** - Block Mult - Lot Mult - **Zoning:** C5-2.5, C5-3

#### **CERTIFICATE OF APPROPRIATENESS**

Three office buildings, designed by a consortium of architects known as the Associated Architects, with portions designed by a group of fine artists, built in 1933-34 and 1936-1938, as parts of an Art Deco style office, commercial and entertainment complex. Application is to modify openings and replace storefront and entry infill.

#### **120 West 74th Street - Upper West Side/Central Park West Historic District**

**LPC-20-05622** - Block 1145 - Lot 41 - **Zoning:** R8B

#### **CERTIFICATE OF APPROPRIATENESS**

A Queen Anne/Romanesque Revival style rowhouse, designed by Thom & Wilson and built in 1886-1887. Application is to alter the areaway and construct a ramp and garbage enclosure.

#### **2 West 67th Street - Upper West Side/Central Park West Historic District**

**LPC-19-41013** - Block 1119 - Lot 36 - **Zoning:** R10A - C4-7

#### **CERTIFICATE OF APPROPRIATENESS**

A Neo-Renaissance style studio building, designed by Rich & Mathesius and built in 1919. Application is to replace windows.

#### **244 Riverside Drive - Riverside - West End Historic District Extension II**

**LPC-20-05813** - Block 1887 - Lot 36 - **Zoning:** R10A

#### **CERTIFICATE OF APPROPRIATENESS**

A Renaissance Revival style tenement building, designed by Robert T. Lyons and built in 1907. Application is to install barrier-free access ramps.

#### **1295 Madison Avenue (aka 43 East 92nd Street) - Expanded Carnegie Hill Historic District**

**LPC-20-06688** - Block 1504 - Lot 20 - **Zoning:** R10 C1-5  
**CERTIFICATE OF APPROPRIATENESS**

A Neo-Renaissance style hotel building, designed by Louis Korn and built in 1899-1900. Application is to alter facades, fill in light courts and construct a rooftop addition.

**404 Richmond Terrace - St. George/New Brighton Historic District**  
**LPC-20-04704** - Block 3 - Lot 40 - **Zoning:** R3AR5  
**CERTIFICATE OF APPROPRIATENESS**

A Greek Revival style freestanding house, built c. 1835 and altered in 1924-25 by Sibley & Fetherston. Application is to legalize site work completed in non-compliance with Certificate of Appropriateness 16-8956 and Miscellaneous/Amendment 18-6025.

m4-17

**OFFICE OF THE MAYOR****■ NOTICE****NOTICE OF A PUBLIC HEARING  
ON PROPOSED LOCAL LAW**

**PURSUANT TO STATUTORY REQUIREMENT, NOTICE IS HEREBY GIVEN** that proposed local laws numbered and titled hereinafter has been passed by the Council and that a public hearing on such proposed local law, will be held in the Blue Room, at City Hall, Borough of Manhattan, New York City, on March 13, 2020 at 1:30 P.M.:

**Int. 1816-A** - A Local Law to amend the administrative code of the City of New York, in relation to conforming the New York City energy conservation code to the New York State energy code with amendments unique to construction in the City and incorporate therein provisions of the NYStretch energy code-2020, and to repeal Section 28-1001.2 of such administrative code relating to such conforming amendments.

**Int. 1847-A** - A Local Law to amend the New York city charter, in relation to individualized responses to violent hate crimes.

Bill de Blasio  
Mayor

**NOTE:** Individuals requesting Sign Language Interpreters should contact the Mayor's Office of City Legislative Affairs, 253 Broadway, 4<sup>th</sup> Floor, New York, NY 10007, (212) 788-3678, no later than five days prior to the public hearing.

m6

**BOARD OF STANDARDS AND APPEALS****■ PUBLIC HEARINGS**

March 24, 2020, 10:00 A.M.

**NOTICE IS HEREBY GIVEN** of a public hearing, Tuesday morning, March 24, 2020, 10:00 A.M., in Spector Hall, 22 Reade Street, New York, NY 10007, on the following matters:

**SPECIAL ORDER CALENDAR****825-86-BZ**

**APPLICANT** – Akerman, LLP, for Ban Realty LLC, owner.  
**SUBJECT** – Application July 27, 2018 – Extension of Term of a previously approved Variance (§72-21) which permitted the operation of a commercial banquet hall (UG 9) and eating and drinking establishment (UG 6) contrary to zoning use regulations, which expired on June 30, 2017; Amendment to permit the extension of the banquet hall by approximately 1,104 square feet and the addition of two new mezzanines for a total of 2,461 square feet, permit an increase in the maximum permitted occupancy from 850 people to a maximum occupancy of 1,008 people and propose to reduce the parking from 75 to 65 attendant parking spaces; Waiver of the Rules. R5 Zoning District. PREMISES AFFECTED – 1703 Bronxdale Avenue, Block 4045, Lot 29, Borough of Bronx.

**COMMUNITY BOARD # 11BX****27-96-BZ**

**APPLICANT** – Sheldon Lobel, P.C., for Matt Realty Corp., owner; Brooklyn Banya c/o Alona Kruglak, lessee.  
**SUBJECT** – Application December 27, 2017 – Extension of Term of a previously approved Special Permit (§73-36) permitting the operation of a Physical Cultural Establishment (*Banya*) which expired on October 16, 2016; Amendment Waiver of the Rules. C2-3/R5 Special Ocean Parkway District. PREMISES AFFECTED – 602-04 Coney Island Avenue, Block 5361, Lot 21, Borough of Brooklyn.  
**COMMUNITY BOARD #12BK**

**APPEALS CALENDAR****2019-68-A**

**APPLICANT** – Rothkrug Rothkrug & Spector LLP, for Kings Loop Realty LLC, owner.  
**SUBJECT** – Application March 29, 2019 – Proposed construction of a one-story warehouse building (UG 16) on site not fronting on a mapped street contrary to General City Law §36. M3-1 Special South Richmond. PREMISES AFFECTED – 235 Industrial Loop, Block 7206, Lot 314, Borough of Staten Island.  
**COMMUNITY BOARD #3SI**

**2019-207-A**

**APPLICANT** – Eric Palatnik, P.C., for Fongtar Realty Inc., owner.  
**SUBJECT** – Application August 27, 2019 – Appeal of a New York City Department of Buildings determination.  
PREMISES AFFECTED – 32-35 Queens Boulevard, Block 244, Lot 50, Borough of Queens.  
**COMMUNITY BOARD # 2Q**

March 24, 2020, 1:00 P.M.

**NOTICE IS HEREBY GIVEN** of a public hearing, Tuesday afternoon, March 24, 2020, at 1:00 P.M., in Spector Hall, 22 Reade Street, New York, NY 10007, on the following matters:

**ZONING CALENDAR****2019-171-BZ**

**APPLICANT** – Eric Palatnik, P.C., for 1610 Eastchester Road LLC, owner.  
**SUBJECT** – Application June 11, 2019 – Special Permit (§73-211) to permit the operation of an Automotive Service Station (UG 16B) with an accessory convenience store contrary to ZR §32-10. C2-2/R6 and M1-1 zoning districts.  
PREMISES AFFECTED – 1610 Eastchester Road aka 1490 Williamsbridge Road, Block 4081, Lot 4, Borough of Bronx.  
**COMMUNITY BOARD #10BX**

**2019-174-BZ**

**APPLICANT** – Victor K. Han, RA, AIA, for Sung Woo Han, owner; Renzo Gracie Bayside LLC, lessee.  
**SUBJECT** – Application June 14, 2019 – Special Permit (§73-36) to permit the operation of a Physical Cultural Establishment (*Renzo Gracie Bayside*) within the cellar of an existing commercial building contrary to ZR §32-10. C2-4/R4B zoning district.  
PREMISES AFFECTED – 45-58 Bell Boulevard, Block 7315, Lot 30, Borough of Queens.  
**COMMUNITY BOARD #11Q**

*Margery Perlmutter, Chair/Commissioner*

Accessibility questions: mmilfort@bsa.nyc.gov, (212) 386-0078, by: Friday, March 20, 2020, 4:00 P.M.



m5-6

**TRANSPORTATION****■ PUBLIC HEARINGS**

**NOTICE IS HEREBY GIVEN**, pursuant to law, that the following proposed revocable consents, have been scheduled for a public hearing by the New York City Department of Transportation. The hearing will be held at 55 Water Street, 9<sup>th</sup> Floor, Room 945, commencing at 2:00 P.M. on Wednesday, March 25, 2020. Interested parties can obtain copies of proposed agreements or request sign-language interpreters (with at least seven days prior notice) at 55 Water Street, 9<sup>th</sup> Floor SW, New York, NY 10041, or by calling (212) 839-6550.

**#1 IN THE MATTER OF** a proposed revocable consent authorizing 777 Washington LLC, to continue to maintain and use a snowmelt system, in the south sidewalk of Jane Street, east of Washington Street, and in the east sidewalk of Washington Street, south of Jane Street, in the Borough of Manhattan. The proposed revocable consent is for a term of ten years from July 1, 2019 to June 30, 2029 and provides among other terms and conditions for compensation payable to the City according to the following schedule: **R.P. #1333**

For the period July 1, 2019 to June 30, 2020 - \$3,432  
For the period July 1, 2020 to June 30, 2021 - \$3,484  
For the period July 1, 2021 to June 30, 2022 - \$3,536  
For the period July 1, 2022 to June 30, 2023 - \$3,588  
For the period July 1, 2023 to June 30, 2024 - \$3,640  
For the period July 1, 2024 to June 30, 2025 - \$3,692  
For the period July 1, 2025 to June 30, 2026 - \$3,744  
For the period July 1, 2026 to June 30, 2027 - \$3,796  
For the period July 1, 2027 to June 30, 2028 - \$3,848  
For the period July 1, 2028 to June 30, 2029 - \$3,900

the maintenance of a security deposit in the sum of \$4,000 and the insurance shall be in the amount of Two Million Dollars (\$2,000,000)

per occurrence for bodily injury and property damage, One Million Dollars (\$1,000,000) for personal and advertising injury, Two Million Dollars (\$2,000,000) aggregate, and Two Million Dollars (\$2,000,000) products/completed operations.

**#2 IN THE MATTER OF** a proposed revocable consent authorizing 980 Madison Owner LLC, to continue to maintain and use a sculptural group, on the face of building, on the west sidewalk of Madison Avenue, between East 76<sup>th</sup> and East 77<sup>th</sup> Streets, in the Borough of Manhattan. The proposed revocable consent is for a term of ten years from July 1, 2019 to June 30, 2029, and provides among other terms and conditions for compensation payable to the City according to the following schedule: **R.P. #96**

For the period July 1, 2019 to June 30, 2020 - \$4,536  
 For the period July 1, 2020 to June 30, 2021 - \$4,605  
 For the period July 1, 2021 to June 30, 2022 - \$4,674  
 For the period July 1, 2022 to June 30, 2023 - \$4,743  
 For the period July 1, 2023 to June 30, 2024 - \$4,812  
 For the period July 1, 2024 to June 30, 2025 - \$4,881  
 For the period July 1, 2025 to June 30, 2026 - \$4,950  
 For the period July 1, 2026 to June 30, 2027 - \$5,019  
 For the period July 1, 2027 to June 30, 2028 - \$5,088  
 For the period July 1, 2028 to June 30, 2029 - \$5,157

the maintenance of a security deposit in the sum of \$5,200 and the insurance shall be in the amount of Two Million Dollars (\$2,000,000) per occurrence for bodily injury and property damage, One Million Dollars (\$1,000,000) for personal and advertising injury, Two Million Dollars (\$2,000,000) aggregate, and Two Million Dollars (\$2,000,000) products/completed operations.

**#3 IN THE MATTER OF** a proposed revocable consent authorizing Beth Israel Medical Center, to continue to maintain and use the vaults, under the south sidewalk of East 17<sup>th</sup> Street east of Nathan D. Perlman Place, and under the east sidewalk of Nathan D. Perlman Place south of East 17<sup>th</sup> Street, in the Borough of Manhattan. The proposed revocable consent is for a term of ten years from July 1, 2019 to June 30, 2029, and provides among other terms and schedule: **R.P. #1712**

For the period July 1, 2019 to June 30, 2020 - \$28,470  
 For the period July 1, 2020 to June 30, 2021 - \$28,904  
 For the period July 1, 2021 to June 30, 2022 - \$29,338  
 For the period July 1, 2022 to June 30, 2023 - \$29,772  
 For the period July 1, 2023 to June 30, 2024 - \$30,206  
 For the period July 1, 2024 to June 30, 2025 - \$30,640  
 For the period July 1, 2025 to June 30, 2026 - \$31,074  
 For the period July 1, 2026 to June 30, 2027 - \$31,508  
 For the period July 1, 2027 to June 30, 2028 - \$31,942  
 For the period July 1, 2028 to June 30, 2029 - \$32,376

the maintenance of a security deposit in the sum of \$32,400 and the insurance shall be in the amount of Two Million Dollars (\$2,000,000) per occurrence for bodily injury and property damage, One Million Dollars (\$1,000,000) for personal and advertising injury, Two Million Dollars (\$2,000,000) aggregate, and Two Million Dollars (\$2,000,000) products/completed operations.

**#4 IN THE MATTER OF** a proposed revocable consent authorizing BOP NW Loft LLC, to construct, maintain and use 27 security bollards along the south sidewalk of West 33<sup>rd</sup> Street, between Ninth Avenue and Tenth Avenue, in the Borough of Manhattan. The proposed revocable consent is for a term of ten years from the Approval Date by the Mayor and provides among other terms and conditions for compensation payable to the City according to the following schedule: **R.P. #2478**

There shall be no compensation required for this Consent in accordance with Title 34 Section 7-04(a)(33) of the Rules of the City of New York.

the maintenance of a security deposit in the sum of \$25,000 and the insurance shall be in the amount of Two Million Dollars (\$2,000,000) per occurrence for bodily injury and property damage, One Million Dollars (\$1,000,000) for personal and advertising injury, Two Million Dollars (\$2,000,000) aggregate, and Two Million Dollars (\$2,000,000) products/completed operations.

**#5 IN THE MATTER OF** a proposed revocable consent authorizing Consolidated Edison Company of New York, Inc., to construct, maintain and use a gas main, 10-inch outside diameter with plastic casing and 16-inch outside diameter with steel casing, under the City Island Bridge, between City Island Avenue and Pelham Bay Park, in the Borough of the Bronx. The proposed revocable consent is for a term of ten years from the approval Date by the Mayor and provides among other terms and conditions for compensation payable to the City according to the following schedule: **R.P. #2506**

From the Approval Date to June 30, 2020 - \$6,154/per annum  
 For the period July 1, 2020 to June 30, 2021 - \$6,235  
 For the period July 1, 2021 to June 30, 2022 - \$6,316  
 For the period July 1, 2022 to June 30, 2023 - \$6,397  
 For the period July 1, 2023 to June 30, 2024 - \$6,478  
 For the period July 1, 2024 to June 30, 2025 - \$6,559

For the period July 1, 2025 to June 30, 2026 - \$6,640  
 For the period July 1, 2026 to June 30, 2027 - \$6,721  
 For the period July 1, 2027 to June 30, 2028 - \$6,802  
 For the period July 1, 2028 to June 30, 2029 - \$6,883  
 For the period July 1, 2029 to June 30, 2030 - \$6,964

the maintenance of a security deposit in the sum of \$150,000 and the insurance shall be in the amount of Thirty Five Million Dollars (\$35,000,000) per occurrence for bodily injury and property damage, Five Million Dollars (\$5,000,000) for personal and advertising injury, Thirty Five Million Dollars (\$35,000,000) aggregate, and Five Million Dollars (\$5,000,000) products/completed operations.

**#6 IN THE MATTER OF** a proposed revocable consent authorizing Grand Millennium Condominium, to continue to maintain and use an electrical conduit under and along the west sidewalk of Broadway, south of West 67<sup>th</sup> Street, under and along the south sidewalk of West 67<sup>th</sup> Street, west of Broadway, in the Borough of Manhattan. The proposed revocable consent is for a term of ten years from July 1, 2018 to June 30, 2028 and provides among other terms and conditions for compensation payable to the City according to the following schedule: **R.P. #1669**

For the period July 1, 2018 to June 30, 2019 - \$3,481  
 For the period July 1, 2019 to June 30, 2020 - \$3,537  
 For the period July 1, 2020 to June 30, 2021 - \$3,593  
 For the period July 1, 2021 to June 30, 2022 - \$3,649  
 For the period July 1, 2022 to June 30, 2023 - \$3,705  
 For the period July 1, 2023 to June 30, 2024 - \$3,761  
 For the period July 1, 2024 to June 30, 2025 - \$3,817  
 For the period July 1, 2025 to June 30, 2026 - \$3,873  
 For the period July 1, 2026 to June 30, 2027 - \$3,929  
 For the period July 1, 2027 to June 30, 2028 - \$3,985

the maintenance of a security deposit in the sum of \$4,000 and the insurance shall be in the amount of Two Million Dollars (\$2,000,000) per occurrence for bodily injury and property damage, One Million Dollars (\$1,000,000) for personal and advertising injury, Two Million Dollars (\$2,000,000) aggregate, and Two Million Dollars (\$2,000,000) products/completed operations.

**#7 IN THE MATTER OF** a proposed revocable consent authorizing New York and Presbyterian Hospital, to continue to maintain and use nine pedestrian information sign posts and two campus directory maps along the sidewalks of 165<sup>th</sup> Street, between Riverside Drive and Broadway, in the Borough of Manhattan. The proposed revocable consent is for a term of ten years from July 1, 2019 to June 30, 2029 and provides among other terms and conditions for compensation payable to the City according to the following schedule: **R.P. #2106**

For the period July 1, 2019 to June 30, 2020 - \$5,149  
 For the period July 1, 2020 to June 30, 2021 - \$5,227  
 For the period July 1, 2021 to June 30, 2022 - \$5,305  
 For the period July 1, 2022 to June 30, 2023 - \$5,383  
 For the period July 1, 2023 to June 30, 2024 - \$5,461  
 For the period July 1, 2024 to June 30, 2025 - \$5,539  
 For the period July 1, 2025 to June 30, 2026 - \$5,617  
 For the period July 1, 2026 to June 30, 2027 - \$5,695  
 For the period July 1, 2027 to June 30, 2028 - \$5,773  
 For the period July 1, 2028 to June 30, 2029 - \$5,851

the maintenance of a security deposit in the sum of \$6,000 and the insurance shall be in the amount of Two Million Dollars (\$2,000,000) per occurrence for bodily injury and property damage, One Million Dollars (\$1,000,000) for personal and advertising injury, Two Million Dollars (\$2,000,000) aggregate, and Two Million Dollars (\$2,000,000) products/completed operations.

**#8 IN THE MATTER OF** a proposed revocable consent authorizing New York-Presbyterian Brooklyn Methodist, to continue to maintain and use a tunnel under and across Sixth Street, east of Seventh Avenue, in the Borough of Brooklyn. The proposed revocable consent is for a term of ten years from July 1, 2016 to June 30, 2026 and provides among other terms and conditions for compensation payable to the City according to the following schedule: **R.P. #912**

For the period July 1, 2016 to June 30, 2017 - \$6,421  
 For the period July 1, 2017 to June 30, 2018 - \$6,565  
 For the period July 1, 2018 to June 30, 2019 - \$6,709  
 For the period July 1, 2019 to June 30, 2020 - \$6,853  
 For the period July 1, 2020 to June 30, 2021 - \$6,997  
 For the period July 1, 2021 to June 30, 2022 - \$7,141  
 For the period July 1, 2022 to June 30, 2023 - \$7,285  
 For the period July 1, 2023 to June 30, 2024 - \$7,429  
 For the period July 1, 2024 to June 30, 2025 - \$7,573  
 For the period July 1, 2025 to June 30, 2026 - \$7,717

the maintenance of a security deposit in the sum of \$7,700 and the insurance shall be in the amount of Five Million Dollars (\$5,000,000) per occurrence for bodily injury and property damage, One Million Dollars (\$1,000,000) for personal and advertising injury, Five Million Dollars (\$5,000,000) aggregate, and Two Million Dollars (\$2,000,000) products/completed operations.

**#9 IN THE MATTER OF** a proposed revocable consent authorizing New York University, to continue to maintain and use conduits under Mercer Street, south of Bleecker Street, East 4<sup>th</sup> Street corner of Lafayette Street, Cooper Square north of East 4<sup>th</sup> Street and cables in the existing facilities of the Empire City Subway Company (Limited), in the Borough of Manhattan. The proposed revocable consent is for a term of ten years from July 16, 2016 to June 30, 2026 and provides among other terms and conditions for compensation payable to the City according to the following schedule: **R.P. #1960**

For the period July 1, 2016 to June 30, 2017 - \$20,464  
 For the period July 1, 2017 to June 30, 2018 - \$20,922  
 For the period July 1, 2018 to June 30, 2019 - \$21,380  
 For the period July 1, 2019 to June 30, 2020 - \$21,838  
 For the period July 1, 2020 to June 30, 2021 - \$22,296  
 For the period July 1, 2021 to June 30, 2022 - \$22,754  
 For the period July 1, 2022 to June 30, 2023 - \$23,212  
 For the period July 1, 2023 to June 30, 2024 - \$23,670  
 For the period July 1, 2024 to June 30, 2025 - \$24,128  
 For the period July 1, 2025 to June 30, 2026 - \$24,586

the maintenance of a security deposit in the sum of \$24,600 and the insurance shall be in the amount of Two Million Dollars (\$2,000,000) per occurrence for bodily injury and property damage, One Million Dollars (\$1,000,000) for personal and advertising injury, Two Million Dollars (\$2,000,000) aggregate, and Two Million Dollars (\$2,000,000) products/completed operations.

**#10 IN THE MATTER OF** a proposed revocable consent authorizing The Trustees of Columbia University, in the City of New York, to maintain and use four pedestrian information sign posts along the west sidewalk of Fort Washington Avenue, between Haven Avenue and 169<sup>th</sup> Street, and a campus directory map on the southeast corner of intersection of St. Nicholas Avenue and West 168<sup>th</sup> Street, all in the Borough of Manhattan. The proposed revocable consent is for a term of ten years from July 1, 2019 to June 30, 2029 and provides among other terms and conditions for compensation payable to the City according to the following schedule: **R.P. #2097**

For the period July 1, 2019 to June 30, 2020 - \$2,468  
 For the period July 1, 2020 to June 30, 2021 - \$2,506  
 For the period July 1, 2021 to June 30, 2022 - \$2,544  
 For the period July 1, 2022 to June 30, 2023 - \$2,582  
 For the period July 1, 2023 to June 30, 2024 - \$2,620  
 For the period July 1, 2024 to June 30, 2025 - \$2,658  
 For the period July 1, 2025 to June 30, 2026 - \$2,696  
 For the period July 1, 2026 to June 30, 2027 - \$2,734  
 For the period July 1, 2027 to June 30, 2028 - \$2,772  
 For the period July 1, 2028 to June 30, 2029 - \$2,810

the maintenance of a security deposit in the sum of \$3,000 and the insurance shall be in the amount of Two Million Dollars (\$2,000,000) per occurrence for bodily injury and property damage, One Million Dollars (\$1,000,000) for personal and advertising injury, Two Million Dollars (\$2,000,000) aggregate, and Two Million Dollars (\$2,000,000) products/completed operations.

**#11 IN THE MATTER OF** a proposed revocable consent authorizing Consolidated Edison Company of New York, Inc., to continue to maintain and use five sections of guardrail on the north sidewalk of Plymouth Street, between Gold and Bridge Streets, in the Borough of Brooklyn. The proposed revocable consent is for a term of ten years from July 1, 2019 to June 30, 2029 and provides among other terms and conditions for compensation payable to the City according to the following schedule: **R.P. #1302**

For the period July 1, 2019 to June 30, 2020 - \$7,141  
 For the period July 1, 2020 to June 30, 2021 - \$7,234  
 For the period July 1, 2021 to June 30, 2022 - \$7,327  
 For the period July 1, 2022 to June 30, 2023 - \$7,420  
 For the period July 1, 2023 to June 30, 2024 - \$7,513  
 For the period July 1, 2024 to June 30, 2025 - \$7,606  
 For the period July 1, 2025 to June 30, 2026 - \$7,699  
 For the period July 1, 2026 to June 30, 2027 - \$7,792  
 For the period July 1, 2027 to June 30, 2028 - \$7,885  
 For the period July 1, 2028 to June 30, 2029 - \$7,978

the maintenance of a security deposit in the sum of \$10,000 and the insurance shall be in the amount of Two Million Dollars (\$2,000,000) per occurrence for bodily injury and property damage, One Million Dollars (\$1,000,000) for personal and advertising injury, Two Million Dollars (\$2,000,000) aggregate, and Two Million Dollars (\$2,000,000) products/completed operations.

m5-25

## PROPERTY DISPOSITION

### CITYWIDE ADMINISTRATIVE SERVICES

#### ■ SALE

The City of New York in partnership with PropertyRoom.com posts vehicle and heavy machinery auctions online every week at: <https://www.propertyroom.com/s/nyc+fleet>

All auctions are open, to the public and registration is free.

Vehicles can be viewed in person at:  
 Insurance Auto Auctions, North Yard  
 156 Peconic Avenue, Medford, NY 11763  
 Phone: (631) 294-2797

No previous arrangements or phone calls are needed to preview.  
 Hours are Monday and Tuesday from 10:00 A.M. – 2:00 P.M.

s4-f22

### OFFICE OF CITYWIDE PROCUREMENT

#### ■ NOTICE

The Department of Citywide Administrative Services, Office of Citywide Procurement is currently selling surplus assets on the Internet. Visit <http://www.publicsurplus.com/sms/nycdcas.ny/browse/home>

To begin bidding, simply click on 'Register' on the home page.

There are no fees to register. Offerings may include but are not limited to: office supplies/equipment, furniture, building supplies, machine tools, HVAC/plumbing/electrical equipment, lab equipment, marine equipment, and more.

Public access to computer workstations and assistance with placing bids is available, at the following locations:

- DCAS Central Storehouse, 66-26 Metropolitan Avenue, Middle Village, NY 11379
- DCAS, Office of Citywide Procurement, 1 Centre Street, 18th Floor, New York, NY 10007

j2-d31

### HOUSING PRESERVATION AND DEVELOPMENT

#### ■ PUBLIC HEARINGS

All Notices Regarding Housing Preservation and Development Dispositions of City-Owned Property appear in the Public Hearing Section.

j2-d31

### POLICE

#### ■ NOTICE

#### OWNERS ARE WANTED BY THE PROPERTY CLERK DIVISION OF THE NEW YORK CITY POLICE DEPARTMENT

The following list of properties is in the custody of the Property Clerk Division without claimants:

Motor vehicles, boats, bicycles, business machines, cameras, calculating machines, electrical and optical property, furniture, furs, handbags, hardware, jewelry, photographic equipment, radios, robes, sound systems, surgical and musical instruments, tools, wearing apparel, communications equipment, computers, and other miscellaneous articles.

Items are recovered, lost, abandoned property obtained from prisoners, emotionally disturbed, intoxicated and deceased persons; and property obtained from persons incapable of caring for themselves.

**INQUIRIES**

Inquiries relating to such property should be made in the Borough concerned, at the following office of the Property Clerk.

**FOR MOTOR VEHICLES** (All Boroughs):

- Springfield Gardens Auto Pound, 174-20 North Boundary Road, Queens, NY 11430, (718) 553-9555
- Erie Basin Auto Pound, 700 Columbia Street, Brooklyn, NY 11231, (718) 246-2030

**FOR ALL OTHER PROPERTY**

- Manhattan - 1 Police Plaza, New York, NY 10038, (646) 610-5906
- Brooklyn - 84th Precinct, 301 Gold Street, Brooklyn, NY 11201, (718) 875-6675
- Bronx Property Clerk - 215 East 161 Street, Bronx, NY 10451, (718) 590-2806
- Queens Property Clerk - 47-07 Pearson Place, Long Island City, NY 11101, (718) 433-2678
- Staten Island Property Clerk - 1 Edgewater Plaza, Staten Island, NY 10301, (718) 876-8484

j2-d31

**PROCUREMENT*****"Compete To Win" More Contracts!***

***Thanks to a new City initiative - "Compete To Win" - the NYC Department of Small Business Services offers a new set of FREE services to help create more opportunities for minority and Women-Owned Businesses to compete, connect and grow their business with the City. With NYC Construction Loan, Technical Assistance, NYC Construction Mentorship, Bond Readiness, and NYC Teaming services, the City will be able to help even more small businesses than before.***

- Win More Contracts, at [nyc.gov/competetowin](http://nyc.gov/competetowin)

***"The City of New York is committed to achieving excellence in the design and construction of its capital program, and building on the tradition of innovation in architecture and engineering that has contributed, to the City's prestige as a global destination. The contracting opportunities for construction/construction services and construction-related services that appear in the individual agency listings below reflect that commitment to excellence."***

**HHS ACCELERATOR**

To respond to human services Requests for Proposals (RFPs), in accordance with Section 3-16 of the Procurement Policy Board Rules of the City of New York ("PPB Rules"), vendors must first complete and submit an electronic prequalification application using the City's Health and Human Services (HHS) Accelerator System. The HHS Accelerator System is a web-based system maintained by the City of New York for use by its human services Agencies to manage procurement. The process removes redundancy by capturing information about boards, filings, policies, and general service experience centrally. As a result, specific proposals for funding are more focused on program design, scope, and budget.

Important information about the new method

- Prequalification applications are required every three years.
- Documents related to annual corporate filings must be submitted on an annual basis to remain eligible to compete.
- Prequalification applications will be reviewed to validate compliance with corporate filings, organizational capacity, and relevant service experience.
- Approved organizations will be eligible to compete and would submit electronic proposals through the system.

The Client and Community Service Catalog, which lists all Prequalification service categories and the NYC Procurement Roadmap, which lists all RFPs to be managed by HHS Accelerator may be viewed, at <http://www.nyc.gov/html/hhsaccelerator/html/roadmap/roadmap.shtml>. All current and prospective vendors should frequently review information listed on roadmap to take full advantage of upcoming opportunities for funding.

**Participating NYC Agencies**

HHS Accelerator, led by the Office of the Mayor, is governed by an Executive Steering Committee of Agency Heads who represent the following NYC Agencies:

Administration for Children's Services (ACS)  
Department for the Aging (DFTA)  
Department of Consumer Affairs (DCA)  
Department of Corrections (DOC)  
Department of Health and Mental Hygiene (DOHMH)  
Department of Homeless Services (DHS)  
Department of Probation (DOP)  
Department of Small Business Services (SBS)  
Department of Youth and Community Development (DYCD)  
Housing and Preservation Department (HPD)  
Human Resources Administration (HRA)  
Office of the Criminal Justice Coordinator (CJC)

To sign up for training on the new system, and for additional information about HHS Accelerator, including background materials, user guides and video tutorials, please visit [www.nyc.gov/hhsaccelerator](http://www.nyc.gov/hhsaccelerator)

**CITYWIDE ADMINISTRATIVE SERVICES****■ SOLICITATION***Goods***CAFETERIA EQUIPMENT (BRAND SPECIFIC: CAMBRO)**

- **DOC** - Competitive Sealed Bids - PIN#8572000189 - Due 4-14-20 at 10:30 A.M.

A copy of the bid can be downloaded from the City Record Online site, at [www.nyc.gov/cityrecord](http://www.nyc.gov/cityrecord). Enrollment is free. Vendors may also request the bid by contacting Vendor Relations via email, at [dcasdmssbids@dcas.nyc.gov](mailto:dcasdmssbids@dcas.nyc.gov), by telephone, at (212) 386-0044 or by fax, at (212) 669-7603.

Use the following address unless otherwise specified in notice, to secure, examine or submit bid/proposal documents, vendor pre-qualification and other forms; specifications/blueprints; other information; and for opening and reading of bids, at date and time specified above.

Citywide Administrative Services, 1 Centre Street, 18th Floor South, NYC 10007. Brian Lee (212) 386-6344; [blee@dcas.nyc.gov](mailto:blee@dcas.nyc.gov)

m6-9

**OFFICE OF CITYWIDE PROCUREMENT****■ SOLICITATION***Construction/Construction Services*

**FACADE RESTORATION** - Competitive Sealed Bids - PIN#85620B0004 - Due 4-8-20 at 11:00 A.M.

Requirements contract, for furnishing all labor, materials and equipment necessary and required to perform façade restoration work, at various "Facilities" throughout the Five Boroughs of New York City. The contract term is 1,095 CCDs.

There will be an optional Pre-Bid Meeting, on March 20, 2020, from 2:00 P.M. - 4:00 P.M., in the Pre-Bid Conference Room, at DCAS, 1 Centre Street, 18th Floor, New York, NY 10007.

The last day for all RFIs, will be March 25, 2020, at 5:00 P.M.

Bid documents can be either downloaded for free, from the City Record online website, <http://a856internet.nyc.gov/nycvendoronline/home.asp> or picked up from DCAS/Agency Procurement Unit, at One Centre Street, 18th Floor South, New York, NY 10007, between 9:00 A.M. and 5:00 P.M., on regular City business days.

Use the following address unless otherwise specified in notice, to secure, examine or submit bid/proposal documents, vendor pre-qualification and other forms; specifications/blueprints; other information; and for opening and reading of bids, at date and time specified above.

Citywide Administrative Services, 1 Centre Street, 18th Floor, New York, NY 10007. Nyesha Hughes (212) 386-0477; Fax: (646) 500-7087; [nhughes@dcas.nyc.gov](mailto:nhughes@dcas.nyc.gov)

Accessibility questions: Nyesha Hughes (212) 386-0477  
[nhughes@dcas.nyc.gov](mailto:nhughes@dcas.nyc.gov), by: Wednesday, March 18, 2020, 5:00 P.M.



m6

**■ AWARD***Goods***HORIZON PRINT PROCESSING PRODUCTS - BRAND**

**SPECIFIC** - Competitive Sealed Bids - PIN#8572000028 - AMT:

\$310,564.00 - TO: Print Finishing Systems, Inc., 262 Lackland Drive E, Middlesex, NJ 08846.

☛ m6

#### ■ INTENT TO AWARD

##### *Goods and Services*

**TANGO SOFTWARE SUBSCRIPTION AND MIGRATION SERVICES** - Sole Source - Available only from a single source - PIN#85620S0004 - Due 3-11-20 at 10:00 A.M.

Provide Tango software subscription and migration services, for Exam Automation replacement.

The Department of Citywide Administrative Services ("DCAS"), intends to enter into a Sole Source negotiation, with Elixir Technologies, regarding the above stated services.

Any firm which believes that it can provide the Tango Software Subscription Services, and/or, is an authorized seller, is invited, to express an interest, by contacting Lucy Nguyen, no later than Wednesday, March 11, 2020, at 10:00 A.M., at [lucyng@dcas.nyc.gov](mailto:lucyng@dcas.nyc.gov).

Use the following address unless otherwise specified in notice, to secure, examine or submit bid/proposal documents, vendor pre-qualification and other forms; specifications/blueprints; other information; and for opening and reading of bids at date and time specified above.

Citywide Administrative Services, 1 Centre Street, 18th Floor, South Plaza, New York, NY 10007. Lucy Nguyen (212) 386-0441; Fax: (646) 500-7568; [lucyng@dcas.nyc.gov](mailto:lucyng@dcas.nyc.gov)

m3-9

## CORRECTION

### CENTRAL OFFICE OF PROCUREMENT

#### ■ AWARD

##### *Goods*

**FLOOR SCRUBBING MACHINES** - Small Purchase - PIN#072-10103052420-3 - AMT: \$138,800.00 - TO: Finesse Creations Inc., 3004 Avenue J, Brooklyn, NY 11210.

TENNANT T600e Conventional Floor Scrubbing Machines

☛ m6

## EMERGENCY MANAGEMENT

#### ■ AWARD

##### *Goods*

**ADULT PET FOOD** - Small Purchase - PIN#01720CSPAP001 - AMT: \$48,086.44 - TO: Legend and White Animal, Health Corp., 105 Schelter Road, Suite 204, Lincolnshire, IL 60069.

New York City Emergency Management (NYCEM), is purchasing pet food for adult dogs and cats. NYCEM, is procuring bags of dog food (40 to 50 pounds each) and bags of cat food (20 pounds each).

☛ m6

## HOMELESS SERVICES

### OFFICE OF CONTRACTS

#### ■ INTENT TO AWARD

##### *Human Services/Client Services*

**COMMERCIAL HOTEL SERVICES FOR THE PROPERTIES CURRENTLY MANAGED BY CHILDREN'S COMMUNITY SERVICES, INC.** - Negotiated Acquisition - Judgment required in evaluating proposals - PIN# 07120N0001 - Due 3-18-20 at 2:00 P.M.

The Department of Homeless Services (DHS), intends to enter into negotiations with vendors that can provide housing and social services for homeless families with children, at twenty-five commercial hotels currently managed by Children's Community Services, Inc. (CCS). At this time, four (4) current DHS providers, are interested in providing services at these sites and DHS intends on commencing negotiations with all four. These vendors are: Urban Resource Institute, Praxis Housing Initiatives, Inc., The Children's Rescue Fund, and Samaritan Daytop Village. DHS therefore intends to negotiate agreements with the vendors listed above and any other qualified vendors who seek to participate in this negotiated acquisition.

Through this negotiated acquisition, DHS is seeking vendors to take over provision of services in one or more commercial hotels. All services would have a start date of July 1, 2020. Therefore, DHS would select qualified vendors who demonstrate that they are ready to supply services on that date.

Vendors that believe they are qualified to provide these services or are interested in similar future procurements, may express their interest by obtaining a copy of this solicitation. Please go to the Department of Homeless Services Contracts and Procurements website, at: <https://www1.nyc.gov/site/dhs/about/contracts.page>, or pick up a copy of the Negotiated Acquisition between the hours of 9:00 A.M. and 5:00 P.M., at the Bid Window, at the address listed.

DHS strongly encourages any qualified vendor with interest, to respond.

Use the following address unless otherwise specified in notice, to secure, examine or submit bid/proposal documents, vendor pre-qualification and other forms; specifications/blueprints; other information; and for opening and reading of bids at date and time specified above.

Homeless Services, 150 Greenwich Street (4WTC), 37th Floor, New York, NY 10007. Cinnamon Warner (929) 221-6347; [accoprocurements@hra.nyc.gov](mailto:accoprocurements@hra.nyc.gov)

m2-6

## HOUSING AUTHORITY

### SUPPLY MANAGEMENT

#### ■ SOLICITATION

##### *Goods and Services*

**SMD INDEFINITE DELIVERY INDEFINITE QUANTITY (IDIQ) CONTRACTS FOR LEAD-BASED PAINT ABATEMENT- VARIOUS DEVELOPMENTS LOCATED IN ALL FIVE (5) BOROUGH OF NEW YORK CITY** - Competitive Sealed Bids - Due 3-26-20

PIN#99812 - Due at 10:00 A.M.  
PIN#99813 - Due at 10:01 A.M.  
PIN#99814 - Due at 10:02 A.M.  
PIN#99815 - Due at 10:03 A.M.  
PIN#99816 - Due at 10:04 A.M.

All Work, to be performed under this contract, is for the removal and/or prevention of Lead-Based Paint hazards in NYCHA buildings within the five (5) boroughs of New York City, and is subject to and must be in accordance with all applicable laws, rules, and regulations concerning LBP abatement including, but not limited to, (a) 24 CFR Part 35 "Requirements for Notification, Evaluation, and Reduction of Lead-Based Paint Hazards in Federally Owned Residential Property and Housing Receiving Federal Assistance," (b) 40 CFR Part 745 "Lead: Requirements for Lead-Based paint in Target Housing and Child Occupied Facilities," (c) the United States Department of Housing and Urban Development's ("HUD") "Guidelines for the Evaluation and Control of Lead-Based Paint," as required and as supplemented by NYCHA, (d) Section 173.14 of the Health Code of the City of New York - Safety Standards for Lead-Based Paint Abatement (the "NYC Health Code"), (e) the Directions for the Correction of Lead Poisoning Hazards of the Department of Health and Mental Hygiene of the City of New York ("DOHMH"), and (f) NYCHA's Lead Abatement Specifications.

Interested vendors are invited to obtain a copy of the opportunity, at NYCHA's website by going to the <http://www.nyc.gov/nycabusiness>. On the left side, click on "iSupplier Vendor Registration/Login" link. (1) If you have an iSupplier account, then click on the "Login for registered vendors" link and sign into your iSupplier account. (2) If you do not have an iSupplier account you can Request an account by clicking on "New suppliers register in iSupplier" to apply for log-in credentials. Once you have accessed your iSupplier account, log into your account, then choose under the Oracle Financials home page, the menu option "Sourcing Supplier", then choose "Sourcing", then choose "Sourcing Homepage"; and conduct a search in the "Search Open Negotiations" box for RFQ Number(s) 99812-99816.

Vendors electing to obtain a non-electronic paper document will be subject to a \$25 non-refundable fee, payable to NYCHA by USPS-Money Order/Certified Check. Remit payment to NYCHA, Finance Department, at 90 Church Street, 6th Floor, New York, NY 10007. Obtain the receipt and present it, to the Supply Management Procurement Group, and an RFQ package will be generated, at the time of request.

Use the following address unless otherwise specified in notice, to secure, examine or submit bid/proposal documents, vendor pre-qualification and other forms; specifications/blueprints; other information; and for opening and reading of bids, at date and time specified above.

Housing Authority, 90 Church Street, 6th Floor, New York, NY 10007.  
Mimose Julien (212) 306-8141; Fax: (212) 306-5109;  
mimose.julien@nycha.nyc.gov

☛ m6

## HOUSING PRESERVATION AND DEVELOPMENT

### DEVELOPMENT

#### ■ AWARD

*Human Services/Client Services*

#### HOME EMERGENCY LOAN PROGRAM FOR PROJECT HELP

- Line Item Appropriation or Discretionary Funds - Specifications cannot be made sufficiently definite - PIN#80620L0006001 - AMT: \$100,000.00 - TO: Neighborhood Housing Services of Brooklyn Bedford-Stuyvesant, 506 MacDonough Street, Brooklyn, NY 11233.

☛ m6

#### HOME EMERGENCY LOAN PROGRAM FOR PROJECT HELP

- Line Item Appropriation or Discretionary Funds - Specifications cannot be made sufficiently definite - PIN#80620L0005001 - AMT: \$100,000.00 - TO: Neighborhood Housing Services of Brooklyn CDC Inc., 2806 Church Avenue, Brooklyn, NY 11226.

☛ m6

#### HOME EMERGENCY LOAN PROGRAM FOR PROJECT HELP

- Line Item Appropriation or Discretionary Funds - Specifications cannot be made sufficiently definite - PIN#80620L0001001 - AMT: \$200,000.00 - TO: The Bronx Neighborhood Housing Services CDC Inc Neighborhood Housing Services of North Bronx, 1451 East Gun Hill Road, 2nd Floor, Bronx, NY 10469.

☛ m6

### ENFORCEMENT AND NEIGHBORHOOD SERVICES

#### ■ AWARD

*Construction Related Services*

**WINDOW GUARDS** - Competitive Sealed Bids - PIN#80617B0002002A001 - AMT: \$500,000.00 - TO: M. Rahman Construction Corp., 1876 Schenectady, Brooklyn, NY 11234.

Installation and Repair of Window Guards in BKLYN, QNS and SI.

☛ m6

### HUMAN RESOURCES

#### ■ AWARD

*Human Services/Client Services*

**STAFFING SERVICES** - Other - PIN#806202000126021 - AMT: \$100,000.00 - TO: Noor Associates, 622 3rd Avenue, Floor 7, New York, NY 10017. To provide Payroll Services.

☛ m6

### TECHNOLOGY AND STRATEGIC DEVELOPMENT

#### ■ AWARD

*Human Services/Client Services*

**ITCS 4 SPECIALIST 2** - Other - PIN#8062020012575 - AMT: \$193,200.00 - TO: GCOM Software LLC, 24 Madison Avenue, Suite, Albany, NY 12203-5396. ITCS 4 QA Specialist 2: DTR Advanced Subsidy Administration.

☛ m6

## HUMAN RESOURCES ADMINISTRATION

#### ■ AWARD

*Goods*

**FUNDING TO SUPPORT EITC PROGRAM, FOOD PANTRIES EXPANSION AND AUTOMATION OF SNAP ENROLLMENT FY20 06586-06588 FY20 06586 FY20 06587 FY20 06588** - Line Item Appropriation or Discretionary Funds - Judgment required in

evaluating proposals - PIN#09620L0123001 - AMT: \$625,000.00 - TO: Food Bank for New York City, 39 Broadway, 10th Floor, New York, NY 10006. Term: 7/1/2019 - 6/30/2020.

☛ m6

### OFFICE OF CONTRACTS

#### ■ AWARD

*Human Services/Client Services*

**LEGAL SERVICES FOR LOW INCOME NEW YORKERS. FY20 09499** - BP/City Council Discretionary - PIN#09620L0127001 - AMT: \$100,000.00 - TO: The Legal Aid Society, 199 Water Street, New York, NY 10038. Contract Term 7/1/2019 - 6/30/2020.

☛ m6

#### ■ SOLICITATION

*Human Services/Client Services*

**COMMUNITIES THRIVE DEMONSTRATION PROJECT** - Demonstration Project - Judgment required in evaluating proposals - PIN#09620D0002 - Due 4-27-20 at 2:00 P.M.

The Mayor's Office of ThriveNYC, seeks to partner with three (3) Community Anchors organizations representing Asian American and Pacific Islander, Black, and Latinx New Yorkers and one (1) Tele-Mental Health Provider, to integrate tailored tele-mental health support, into the health care practices and community-based organizations already serving these communities. The goals of this project are to (1) enhance the capacity of organizations already serving communities of color to address the mental health needs of their clients; (2) conduct a demonstration project to explore the efficacy of an innovative form of service delivery – mental health services using new technology and its capacity to address the mental health needs of underserved New Yorkers, with linguistic and cultural competence; and (3) increase access to services in underserved neighborhoods, with a particular emphasis on federally designated mental healthcare shortage areas in New York City.

Documents for the Communities Thrive Demonstrative Project, can be accessed at: <http://www.nyc.gov/hra/contracts>

Vendor Source ID:95719

Use the following address unless otherwise specified in notice, to secure, examine or submit bid/proposal documents, vendor pre-qualification and other forms; specifications/blueprints; other information; and for opening and reading of bids, at date and time specified above.

*Human Resources Administration, 150 Greenwich Street, 37th Floor, New York, NY 10007. Kala Ganesh; thrive\_nyc@cityhall.nyc.gov*

Accessibility questions: Vincent Pullo (929) 221-6347, by: Monday, April 27, 2020, 2:00 P.M.



☛ m6-12

## PARKS AND RECREATION

#### ■ VENDOR LIST

*Construction Related Services*

**PREQUALIFIED VENDOR LIST: GENERAL CONSTRUCTION, NON-COMPLEX GENERAL CONSTRUCTION SITE WORK ASSOCIATED WITH NEW YORK CITY DEPARTMENT OF PARKS AND RECREATION ("DPR" AND/OR "PARKS") PARKS AND PLAYGROUNDS CONSTRUCTION AND RECONSTRUCTION PROJECTS.**

NYC DPR is seeking to evaluate and pre-qualify a list of general contractors (a "PQL") exclusively to conduct non-complex general construction site work involving the construction and reconstruction of NYC DPR parks and playgrounds projects not exceeding \$3 million per contract ("General Construction").

By establishing contractor's qualification and experience in advance, NYC DPR will have a pool of competent contractors from which it can draw to promptly and effectively reconstruct and construct its parks, playgrounds, beaches, gardens and green-streets. NYC DPR will select contractors from the General Construction PQL for non-complex general construction site work of up to \$3,000,000.00 per contract, through the use of a Competitive Sealed Bid solicited from the PQL generated from this RFQ.



The vendors selected for inclusion in the General Construction PQL, will be invited to participate in the NYC Construction Mentorship. NYC Construction Mentorship focuses on increasing the use of small NYC contracts, and winning larger contracts with larger values. Firms participating in NYC Construction Mentorship will have the opportunity to take management classes and receive on-the-job training provided by a construction management firm.

NYC DPR will only consider applications for this General Construction PQL from contractors who meet any one of the following criteria:

- 1) The submitting entity must be a Certified Minority/Woman Business enterprise (M/WBE)\*;
- 2) The submitting entity must be a registered joint venture or have a valid legal agreement as a joint venture, with, at least one of the entities in the joint venture being a certified M/WBE\*;
- 3) The submitting entity must indicate a commitment to sub-contract no less than 50 percent of any awarded job to a certified M/WBE for every work order awarded.

\* Firms that are in the process of becoming a New York City-Certified M/WBE, may submit a PQL application and submit a M/WBE Acknowledgement Letter, which states the Department of Small Business Services has begun the Certification process.

Application documents may also be obtained online at:  
<http://a856-internet.nyc.gov/nycvendonline/home.asap>; or  
<http://www.nycgovparks.org/opportunities/business>.

Use the following address unless otherwise specified in notice, to secure, examine or submit bid/proposal documents, vendor pre-qualification and other forms; specifications/blueprints; other information; and for opening and reading of bids, at date and time specified above.  
*Parks and Recreation, Olmsted Center Annex, Flushing Meadows – Corona Park, Flushing, NY 11368. Alicia H. Williams (718) 760-6925; Fax: (718) 760-6885; dmwbe.capital@parks.nyc.gov*

j2-d31

## REVENUE

### SOLICITATION

*Services (other than human services)*

**REQUEST FOR PROPOSALS FOR THE RENOVATION, OPERATION, AND MAINTENANCE OF THE PARKING LOTS AT RANDALL'S ISLAND PARK, MANHATTAN** - Competitive Sealed Proposals - Judgment required in evaluating proposals - PIN# M104-PL-2019 - Due 4-17-20 at 3:00 P.M.

In accordance with Section 1-13 of the Concession Rules of the City of New York, the New York City Department of Parks and Recreation ("Parks") is issuing, as of the date of this notice, a Request for Proposals (RFP) for the renovation, operation, and maintenance of the parking lots, at Randall's Island Park, Manhattan.

There will be a recommended proposer meeting and site tour on Monday, March 23, 2020, at 11:00 A.M. We will be meeting, at Ichan Stadium, by the proposed concession site (Block #1819 and Lot #203), which is, located at 20 Randall's Island, New York, NY 10035. If you are considering responding to this RFP, please make every effort to attend this recommended meeting and site tour.

Hard copies of the RFP can be obtained, at no cost, commencing through Friday, April 17, 2020, between the hours of 9:00 A.M. and 5:00 P.M., excluding weekends and holidays, at the Revenue Division of the New York City Department of Parks and Recreation, which is, located at 830 Fifth Avenue, Room 407, New York, NY 10065.

The RFP is also available for download, commencing through Friday, April 17, 2020, on Parks' website. To download the RFP, visit <http://www.nyc.gov/parks/businessopportunities> and click on the "Concessions Opportunities, at Parks" link. Once you have logged in, click on the "download" link that appears adjacent, to the RFP's description.

For more information or to request to receive a copy of the RFP by mail, prospective proposers may contact the Revenue Division's Senior Project Manager, Andrew Coppola.

**TELECOMMUNICATION DEVICE FOR THE DEAF (TDD)**  
 (212) 504-4115.

Use the following address unless otherwise specified in notice, to secure, examine or submit bid/proposal documents, vendor pre-qualification and other forms; specifications/blueprints; other information; and for opening and reading of bids, at date and time specified above.

*Parks and Recreation, The Arsenal, Central Park, 830 Fifth Avenue, Room 407, New York, NY 10065. Andrew Coppola (212) 360-3454; Fax: (212) 360-3434; andrew.coppola@parks.nyc.gov*

m6-19

## POLICE

### CONTRACT ADMINISTRATION

#### AWARD

*Services (other than human services)*

**NYC SENTIMENT METER** - Negotiated Acquisition - Other - PIN# 05619N0004001 - AMT: \$4,170,000.00 - TO: Elucd, Inc., 81 Prospect Street, Brooklyn, NY 11201.

The NYPD, has entered into a 3 Year Contract with Elucd, Inc., for the provision of a NYC Sentiment Meter, to measure indicators of Public Satisfaction with the NYPD.

The procurement was processed through the Negotiated Acquisition source selection method, pursuant to Section 3-04(b)(2) of the NYC Procurement Policy Board Rules due, to the fact that (1) there was a time-sensitive situation where a vendor needed to be retained quickly because of a compelling need for the services that could not be met through competitive sealed bidding or competitive sealed proposals, and (2) there is a limited number of vendors available and able, to provide the required Services. Sect. 3-04(b)(2)(i)(D) and Sect. 3-04(b)(2)(ii) of the PPB Rules.

m6

## PROBATION

#### AWARD

*Human Services/Client Services*

**WORKS PLUS PROGRAM** - Competitive Sealed Proposals/Pre-Qualified List - Judgment required in evaluating proposals - PIN# 78119I0005007 - AMT: \$323,500.00 - TO: Bronx Parent Housing Network Inc., 488 East 164th Street, Bronx, NY 10456.

This contract has been awarded by the HHS Accelerator Method, pursuant to Section 3-16 of the Procurement Policy Board Rules.

m6

## SCHOOL CONSTRUCTION AUTHORITY

#### SOLICITATION

*Services (other than human services)*

**OPERATIONS - INTERNAL AUDIT SERVICES** - Competitive Sealed Bids - PIN# SCA RFP 20-00053R - Due 3-10-20 at 12:30 P.M.

Use the following address unless otherwise specified in notice, to secure, examine or submit bid/proposal documents, vendor pre-qualification and other forms; specifications/blueprints; other information; and for opening and reading of bids, at date and time specified above.

*School Construction Authority, 30-30 Thompson Avenue, Long Island City, NY 11101. Nowsheen Tarek (718) 752-5862; ntarek@nycsca.org*

m6

## AGENCY RULES

## CONSUMER AFFAIRS

#### NOTICE

### Notice of Public Hearing and Opportunity to Comment on Proposed Rules

**What are we proposing?** The Department of Consumer Affairs ("DCA" or "Department") is proposing amendments to the Department's penalty schedules, including those related to electronic cigarette retail dealers, sidewalk stands, electronic stores, etching acid, motorized scooters, employment agencies, air conditioning prohibitions, and bail bond agents.

**When and where is the hearing?** DCA will hold a public hearing on the proposed rule. The public hearing will take place at 10:30 AM on April 6, 2020. The hearing will be in the DCA hearing room at 42 Broadway, 5th Floor, New York, NY 10004.

**How do I comment on the proposed rules?** Anyone can comment on the proposed rules by:

- **Website.** You can submit comments to DCA through the NYC rules website at <http://rules.cityofnewyork.us>.
- **Email.** You can email comments to [Rulecomments@dca.nyc.gov](mailto:Rulecomments@dca.nyc.gov).
- **Mail.** You can mail comments to Carlos Ortiz, Director of Legislative Affairs, New York City Department of Consumer Affairs, 42 Broadway, 8th Floor, New York, NY 10004.
- **Fax.** You can fax written comments to the Department of Consumer Affairs, (646) 500-5962.
- **By speaking at the hearing.** Anyone who wants to comment on the proposed rule at the public hearing must sign up to speak. You can sign up before the hearing by calling (212) 436-0345. You can also sign up in the hearing room before the hearing begins at 10:30 AM on April 6, 2020. You can speak for up to three minutes.

**Is there a deadline to submit comments?** Yes. You must submit any comments to the proposed rule on or before April 6, 2020.

**What if I need assistance to participate in the hearing?** You must tell DCA's External Affairs division if you need a reasonable accommodation of a disability at the hearing. You must tell us if you need a sign language interpreter. You can tell us by mail at the address given above. You may also tell us by telephone at (212) 436-0345. Advance notice is requested to allow sufficient time to arrange the accommodation. Please tell us by April 2, 2020.

This location has the following accessibility option(s) available: wheelchair accessible.

**Can I review the comments made on the proposed rules?** You can review the comments made online on the proposed rules by going to the website at <http://rules.cityofnewyork.us/>. A few days after the hearing, all comments received by DCA on the proposed rule will be made available to the public online at <http://www1.nyc.gov/site/dca/about/public-hearings-comments.page>.

**What authorizes DCA to make this rule?** Sections 1043 and 2203(f) of the New York City Charter, sections 20-104(e), 20-487, 20-615, 20-702, and 20-833 of the New York City Administrative Code, and section 12 of Local Law 228 of 2019 authorize the Department of Consumer Affairs to make this proposed rule. This proposed rule was not included in the Department of Consumer Affairs' regulatory agenda for this Fiscal Year because it was not contemplated when the Department published the agenda.

**Where can I find DCA's rules?** The Department's rules are in Title 6 of the Rules of the City of New York.

**What laws govern the rulemaking process?** DCA must meet the requirements of Section 1043 of the City Charter when creating or changing rules. This notice is made according to the requirements of Section 1043 of the City Charter.

#### **Statement of Basis and Purpose of Proposed Rule**

The Department of Consumer Affairs ("DCA" or "Department") is proposing amendments to conform the Department's penalty schedules to other sections of the Rules and to the Administrative Code. These amendments affect the penalty schedules related to electronic cigarette retail dealers, sidewalk stands, electronic stores, etching acid, motorized scooters, employment agencies, air conditioning prohibitions, and bail bond agents. Specifically, the Department is proposing to:

- Amend the electronic cigarette retail dealer penalty schedule to implement Local Law 228 of 2019, which prohibited the sale of flavored electronic cigarettes and flavored e-liquids. The penalties for these new violations are found in section 17-716(b) of the Administrative Code. (Section 1).
- Amend the sidewalk stands penalty schedule to add violations relating to newsstands that exist in the Administrative Code and Rules but are currently missing from the penalty schedule. (Section 2).
- Reduce the penalty amounts for violations of section 20-485.5(b) of the Administrative Code relating to electronic stores. Currently, the penalty schedule in section 6-35 of the Rules provides for maximum penalties of \$500 for all 20-485.5 violations. However, 20-485.5(b) states that "the civil penalties imposed for a violation of this subdivision shall be those provided for violations of section 20-708 of this title." The penalties for violations of section 20-708, provided by section 20-711, are a maximum of \$250. (Section 3).

- Change the recidivism period from 2 years to 1 year for violations related to etching acid. Currently, the penalty schedule in section 6-40 of the Rules provides for a recidivism period of 2 years. However, section 20-616 of the Administrative Code provides for a 1-year recidivism period. (Section 4).
- Change the recidivism period from 2 years to 1 year for violations related to motorized scooters. Currently, the penalty schedule in section 6-55 of the Rules provides for a recidivism period of 2 years. However, section 20-762(c) of the Administrative Code provides for a 1-year recidivism period. (Section 5).
- Eliminate a reference in section 6-59 of the Rules, the penalty schedule for employment agencies, to the Administrative Code containing two subchapters numbered 14 in chapter 5. The Administrative Code no longer contains this mistaken organizational structure. These proposed amendments would also add an entry for a violation of NY General Business Law section 189, the penalties for which are provided by section 189(5). (Section 6).
- Change the recidivism period of 2 years to 18 months for violations related to air conditioning prohibitions. Currently, the penalty schedule in section 6-63 of the Rules provides for a recidivism period of 2 years. However, section 20-910(e)(ii) of the Administrative Code provides for an 18-month recidivism period. (Section 7).
- Change the recidivism period of 1 year to 2 years for violations related to bail bond agents. Currently, the penalty schedule in section 6-71 of the Rules provides for a recidivism period of 1 year. The Administrative Code is silent as to the recidivism period of bail bond agent violations (see section 20-835). The Department's default recidivism period is 2 years unless the Administrative Code provides otherwise. (Section 8).

Sections 1043 and 2203(f) of the New York City Charter, sections 20-104(e), 20-487, 20-615, 20-702, and 20-833 of the New York City Administrative Code, and section 12 of Local Law 228 of 2019 authorize the Department of Consumer Affairs to make these proposed rules.

New material is underlined.

[Deleted material is in brackets.]

"Shall" and "must" denote mandatory requirements and may be used interchangeably in the rules of this department, unless otherwise specified or unless the context clearly indicates otherwise.

#### **Proposed Rule Amendments**

Section 1. Section 6-12.1 of subchapter B of chapter 6 of title 6 of the Rules of the City of New York is amended to read as follows:

##### **§ 6-12.1 Electronic Cigarette Retail Dealer Penalty Schedule.**

All citations are to Title 20 of the Administrative Code of the City of New York, Title 17 of the Administrative Code of the City of New York, or Title 6 of the Rules of the City of New York.

Unless otherwise specified, the penalties set forth for each section of law or rule shall also apply to all subdivisions, paragraphs, subparagraphs, clauses, items, or any other provision contained therein. Each subdivision, paragraph, subparagraph, clause, item, or other provision charged in the Notice of Violation shall constitute a separate violation of the law or rule.

Unless otherwise specified by law, a second or third or subsequent violation shall mean a violation by the same respondent, whether by pleading guilty, being found guilty in a decision, or entering into a settlement agreement for violating the same provision of law or rule, within three years of the prior violation(s).

For sections of law marked by a single asterisk (\*), a second, third or subsequent violation means a violation of Subdivision (b) of § 17-704.1 or Subdivision (a-1) of § 17-706 of Title 17 of the Administrative Code, or any combination of such provisions, whether by admitting to the violation, being found in violation in a decision, or entering into a settlement agreement for violating the provision of law or rule, at the same place of business within a three-year period.

In certain cases, the Department may ask for license suspension or revocation, as permitted by statute. If a respondent is found in violation of multiple provisions that require a suspension period, the suspension periods shall run concurrently.

The parties shall be authorized to present evidence to mitigate the license revocation or suspension period within the date range marked by two asterisks (\*\*).

Citation	Violation Description	First Violation	First Default	Second Violation	Second Default	Third and Subsequent Violation	Third and Subsequent Default
Admin. Code § 20-561(a)(1)	Unlicensed electronic cigarette retail dealer	\$100 per day	\$100 per day	\$100 per day	\$100 per day	\$100 per day	\$100 per day
Admin. Code § 20-561(a)(2)	Permitting premises under person's control to be used as unlicensed electronic cigarette retail dealer	\$100 per day	\$100 per day	\$100 per day	\$100 per day	\$100 per day	\$100 per day
Admin. Code § 17-704.1(b)*	Unlawful delivery of electronic cigarettes	\$1,000	\$1,000	\$2,000 (plus revocation)	\$2,000 (plus revocation)	\$2,000 (plus revocation)	\$2,000 (plus revocation)
Admin Code § 17-706(a-1)*	Unlawful sale of electronic cigarettes to an individual under 21	\$1,000	\$1,000	\$2,000 (plus revocation)	\$2,000 (plus revocation)	\$2,000 (plus revocation)	\$2,000 (plus revocation)
Admin Code § 17-706(c)	No minimum age sign violation or missing information on sign	\$500	\$500	\$500	\$500	\$500	\$500
<u>Admin. Code § 17-715(b)</u>	<u>Unlawful sale of flavored electronic cigarettes or flavored e-liquids</u>	<u>\$1,000</u>	<u>\$1,000</u>	<u>\$2,000</u>	<u>\$2,000</u>	<u>\$5,000 (plus 1 to 90 day suspension)**</u>	<u>\$5,000 (plus one year suspension)</u>

§ 2. Section 6-16 of subchapter B of chapter 6 of title 6 of the Rules of the City of New York is amended to read as follows:

#### § 6-16 Sidewalk Stands Penalty Schedule.

All citations are to Title 20 of the Administrative Code of the City of New York or Title 6 of the Rules of the City of New York.

Unless otherwise specified, the penalties set forth for each section of law or rule shall also apply to all subdivisions, paragraphs, subparagraphs, clauses, items, or any other provision contained therein. Each subdivision, paragraph, subparagraph, clause, item, or other provision charged in the Notice of Violation shall constitute a separate violation of the law or rule.

For the fine amounts marked by a single asterisk, if the respondent timely submits the appropriate proof of having cured a first-time violation, the respondent will not be subject to a civil penalty pursuant to Local Law 153 of 2013.

Unless otherwise specified by law, a second or third or subsequent violation means a violation by the same respondent, whether by pleading guilty, being found guilty in a decision, or entering into a settlement agreement for violating the same provision of law or rule, within two years of the prior violation(s).

In certain cases, the Department may ask for license suspension or revocation, as permitted by statute. If a respondent is found in violation of multiple provisions that require a suspension period, the suspension periods shall run concurrently.

Citation	Violation Description	First Violation	First Default	Second Violation	Second Default	Third and Subsequent Violation	Third and Subsequent Default
Admin Code § 20-229	Operating an unlicensed newsstand	\$100 per day	\$100 per day	\$100 per day	\$100 per day	\$100 per day	\$100 per day
Admin Code § 20-231	Failure to comply with restrictions and size requirements	\$375	\$500	\$450	\$500	\$500	\$500
Admin Code § 20-233(a)	Operating an unlicensed stoop line stand	\$100 per day	\$100 per day	\$100 per day	\$100 per day	\$100 per day	\$100 per day
Admin Code § 20-233(b)	Improper use of a stoop line stand	\$375	\$500	\$450	\$500	\$500	\$500
Admin Code § 20-237(a) (food items)	Failure to comply with stoop line height, location and size restrictions displaying any food items	\$375	\$500	\$450	\$500	\$500	\$500
Admin Code § 20-237(b) (food items)	Failure to comply with specific stoop line stand length and width restrictions on stands displaying any food items	\$375*	\$500*	\$450	\$500	\$500	\$500
Admin Code § 20-237(a) (non-food items)	Failure to comply with stoop line stand location and size restrictions on stands displaying only non-food items	\$375	\$500	\$450	\$500	\$500	\$500
Admin Code § 20-237(b) (non-food items)	Failure to comply with specific stoop line stand length and width restrictions on stands displaying only non-food items	\$375*	\$500*	\$450	\$500]	\$500	\$500
Admin Code § 20-237(c)	Unlawfully leasing to or permitting another person to use adjacent sidewalk space to display or sell merchandise	\$100 per day	\$100 per day	\$100 per day	\$100 per day	\$100 per day	\$100 per day

Admin Code § 20-240	Unlawfully sleeping in stoop line stand	\$375	\$500	\$450	\$500	\$500	\$500
Admin Code § 20-241.1	Failure to comply with newsstand franchise requirements	\$375	\$500	\$450	\$500	\$500	\$500
6 RCNY § 2-64(d)	Improper alteration or enlargement of newsstand	\$375	\$500	\$450	\$500	\$500	\$500
6 RCNY § 2-65	Failure to comply with newsstand site requirements	\$375	\$500	\$450	\$500	\$500	\$500
6 RCNY § 2-66	Improper operation of a newsstand	\$375	\$500	\$450	\$500	\$500	\$500
6 RCNY § 2-68	Failure to comply with procedures for review, approval, replacement or relocation of newsstand	\$375	\$500	\$450	\$500	\$500	\$500
6 RCNY § 2-69	Failure to comply with newsstand obligations	\$375	\$500	\$450	\$500	\$500	\$500
6 RCNY § 2-70.2	Failure to comply with stoop line stand requirements	\$375	\$500	\$450	\$500	\$500	\$500

§ 3. Section 6-35 of subchapter B of chapter 6 of title 6 of the Rules of the City of New York is amended to read as follows:

**§ 6-35 Electronic Stores Penalty Schedule.**

All citations are to Title 20 of the Administrative Code of the City of New York or Title 6 of the Rules of the City of New York.

Unless otherwise specified, the penalties set forth for each section of law or rule shall also apply to all subdivisions, paragraphs, subparagraphs, clauses, items, or any other provision contained therein. Each subdivision, paragraph, subparagraph, clause, item, or other provision charged in the Notice of Violation shall constitute a separate violation of the law or rule.

Unless otherwise specified by law, a second or third or subsequent violation means a violation by the same respondent, whether by pleading guilty, being found guilty in a decision, or entering into a settlement agreement for violating the same provision of law or rule, within two years of the prior violation(s).

In certain cases, the Department may ask for license suspension or revocation, as permitted by statute. If a respondent is found in violation of multiple provisions that require a suspension period, the suspension periods shall run concurrently.

Citation	Violation Description	First Violation	First Default	Second Violation	Second Default	Third and Subsequent Violation	Third and Subsequent Default
Admin Code § 20-485	Operating without an electronic store license	\$100 per day	\$100 per day	\$100 per day	\$100 per day	\$100 per day	\$100 per day
Admin Code § 20-485.3	Engaging in prohibited practices	\$375	\$500	\$450	\$500	\$500	\$500
Admin Code § 20-485.4	Improper transfer of license	\$375	\$500	\$450	\$500	\$500	\$500
Admin Code § 20-485.5(a), (c), and (d)	Failure to comply with the duties of a licensee	\$375	\$500	\$450	\$500	\$500	\$500
Admin Code § 20-485.5(b)	Failure to display selling price	\$185	\$250	\$225	\$250	\$250	\$250
6 RCNY § 2-341	Failure to comply with regulations pertaining to gray market merchandise	\$375	\$500	\$450	\$500	\$500	\$500

§ 4. Section 6-40 of subchapter B of chapter 6 of title 6 of the Rules of the City of New York is amended to read as follows:

**§ 6-40 Etching Acid Penalty Schedule.**

All citations are to Title 20 of the Administrative Code of the City of New York or Title 6 of the Rules of the City of New York.

Unless otherwise specified, the penalties set forth for each section of law or rule shall also apply to all subdivisions, paragraphs, subparagraphs, clauses, items, or any other provision contained therein. Each subdivision, paragraph, subparagraph, clause, item, or other provision charged in the Notice of Violation shall constitute a separate violation of the law or rule.

Unless otherwise specified by law, a second or third or subsequent violation means a violation by the same respondent, whether by pleading guilty, being found guilty in a decision, or entering into a settlement agreement for violating the same provision of law or rule, within [two years] one year of the prior violation(s).

§ 5. Section 6-55 of subchapter B of chapter 6 of title 6 of the Rules of the City of New York is amended to read as follows:

**§ 6-55 Motorized Scooters Penalty Schedule.**

All citations are to Title 20 of the Administrative Code of the City of New York.

Unless otherwise specified, the penalties set forth for each section of law or rule shall also apply to all subdivisions, paragraphs, subparagraphs, clauses, items, or any other provision contained therein. Each subdivision, paragraph, subparagraph, clause, item, or other provision charged in the Notice of Violation shall constitute a separate violation of the law or rule.

Unless otherwise specified by law, a second or third or subsequent violation means a violation by the same respondent, whether by pleading guilty, being found guilty in a decision, or entering into a settlement agreement for violating the same provision of law or rule, within [two years] one year of the prior violation(s).

§ 6. Section 6-59 of subchapter B of chapter 6 of title 6 of the Rules of the City of New York is amended to read as follows:

**§ 6-59 Employment Agency Penalty Schedule.**

All citations are to Chapter 20, Article 11 of the New York General Business Law, Title 20 of the Administrative Code of the City of New York, or Title 6 of the Rules of the City of New York.

Unless otherwise specified, the penalties set forth for each section of law or rule shall also apply to all subdivisions, paragraphs, subparagraphs, clauses, items, or any other provision contained therein. Each subdivision, paragraph, subparagraph, clause, item, or other provision charged in the Notice of Violation shall constitute a separate violation of the law or rule.

For the fine amounts marked by a single asterisk, if the respondent timely submits the appropriate proof of having cured a first-time violation, the respondent will not be subject to a civil penalty pursuant to Section 189(5) of the New York General Business Law.

In certain cases, the Department may ask for license suspension or revocation, as permitted by statute. If a respondent is found in violation of multiple provisions that require a suspension period, the suspension periods shall run concurrently.

Unless otherwise specified by law, a second or third or subsequent violation means a violation by the same respondent, whether by pleading guilty, being found guilty in a decision, or entering into a settlement agreement for violating the same provision of law or rule, within two years of the prior violation(s).

[Title 20, Chapter 5 of the Administrative Code contains two subchapters numbered 14 that include § 20-770, § 20-771, § 20-772, § 20-773, and § 20-774.]

Citation	Violation Description	First Violation	First Default	Second Violation	Second Default	Third and Subsequent Violation	Third and Subsequent Default
NY Gen Bus § 172	Unlicensed activity	\$750	\$1,000	\$4,500	\$5,000	\$5,000	\$5,000
NY Gen Bus § 175	Failure to notify the Department of changes in license or ownership of the agency	\$750	\$1,000	\$4,500	\$5,000	\$5,000	\$5,000
NY Gen Bus § 176	Improper assignment or transfer of license, change of location, or addition of a location	\$750	\$1,000	\$4,500	\$5,000	\$5,000	\$5,000
NY Gen Bus § 179	Failure to maintain adequate registers and other records	\$750	\$1,000	\$4,500	\$5,000	\$5,000	\$5,000
NY Gen Bus § 181	Failure to maintain adequate contracts or receipts	\$750	\$1,000	\$4,500	\$5,000	\$5,000	\$5,000
NY Gen Bus § 182	Failure to provide identification card to nurse or maintain records of investigation and verification of nurses	\$750	\$1,000	\$4,500	\$5,000	\$5,000	\$5,000
NY Gen Bus § 184	Failure to comply with requirements pertaining to recruitment of domestic or household employees who are residents of other states	\$750	\$1,000	\$4,500	\$5,000	\$5,000	\$5,000
NY Gen Bus § 184-a	Failure to comply with requirements pertaining to recruitment of domestic or household employees from outside the continental United States	\$750	\$1,000	\$4,500	\$5,000	\$5,000	\$5,000
NY Gen Bus § 185	Charging or accepting an unlawful fee	\$750	\$1,000	\$4,500	\$5,000	\$5,000	\$5,000
NY Gen Bus § 185-a	Failure to comply with requirements pertaining to domestic dayworkers who are transported to the place of employment	\$750	\$1,000	\$4,500	\$5,000	\$5,000	\$5,000
NY Gen Bus § 186	Failure to comply with the requirements pertaining to the return of fees	\$750	\$1,000	\$4,500	\$5,000	\$5,000	\$5,000
NY Gen Bus § 187	Engaging in prohibited activities or conduct	\$750	\$1,000	\$4,500	\$5,000	\$5,000	\$5,000
NY Gen Bus § 188	Failure to post the required copies of law	\$750*	\$1,000*	\$4,500	\$5,000	\$5,000	\$5,000
NY Gen Bus § 189	<u>Failure to comply with requirements including inspection of books and records</u>	<u>\$750</u>	<u>\$1,000</u>	<u>\$4,500</u>	<u>\$5,000</u>	<u>\$5,000</u>	<u>\$5,000</u>
Admin Code § 20-771	Failure to provide a statement of employee rights and employer obligations under city, state and federal law	\$375	\$500	\$450	\$500	\$500	\$500
Admin Code § 20-772	Failure to provide a statement of job conditions or maintain required records	\$375	\$500	\$450	\$500	\$500	\$500
6 RCNY § 5-241	Improper financial records	\$750	\$1,000	\$4,500	\$5,000	\$5,000	\$5,000
6 RCNY § 5-242	Failure to comply with corporate applicant requirements	\$750	\$1,000	\$4,500	\$5,000	\$5,000	\$5,000
6 RCNY § 5-243	Failure to comply with trade name and partnership certificate requirements	\$750	\$1,000	\$4,500	\$5,000	\$5,000	\$5,000

6 RCNY § 5-245	Failure to comply with premises requirements	\$750	\$1,000	\$4,500	\$5,000	\$5,000	\$5,000
6 RCNY § 5-246	Failure to comply with referral card requirements	\$750	\$1,000	\$4,500	\$5,000	\$5,000	\$5,000
6 RCNY § 5-247	Improper recruitment of domestic or household employees	\$750	\$1,000	\$4,500	\$5,000	\$5,000	\$5,000
6 RCNY § 5-248	Engaging in prohibited practices	\$750	\$1,000	\$4,500	\$5,000	\$5,000	\$5,000
6 RCNY § 5-250	Failure to display sign in required form	\$750*	\$1,000*	\$4,500	\$5,000	\$5,000	\$5,000
6 RCNY § 5-251	Improper display of license	\$750*	\$1,000*	\$4,500	\$5,000	\$5,000	\$5,000
6 RCNY § 5-252	Failure to comply with the notice of hearing and subpoena duces tecum requirement	\$750	\$1,000	\$4,500	\$5,000	\$5,000	\$5,000
6 RCNY § 5-253	Failure to comply with change of address requirement	\$750	\$1,000	\$4,500	\$5,000	\$5,000	\$5,000
6 RCNY § 5-254	Failure to comply with judgment requirements	\$750	\$1,000	\$4,500	\$5,000	\$5,000	\$5,000
6 RCNY § 5-255	Failure to respond to consumer complaints	\$750	\$1,000	\$4,500	\$5,000	\$5,000	\$5,000
6 RCNY § 5-257	Failure to comply with lost or mutilated license requirements	\$750	\$1,000	\$4,500	\$5,000	\$5,000	\$5,000
6 RCNY § 5-259	Failure to provide the "Terms and Conditions" document	\$750	\$1,000	\$4,500	\$5,000	\$5,000	\$5,000

§ 7. Section 6-63 of subchapter B of chapter 6 of title 6 of the Rules of the City of New York is amended to read as follows:

**§ 6-63 Air Conditioning System Penalty Schedule.**

All citations are to Title 20 of the Administrative Code of the City of New York.

Unless otherwise specified, the penalties set forth for each section of law or rule shall also apply to all subdivisions, paragraphs, subparagraphs, clauses, items, or any other provision contained therein. Each subdivision, paragraph, subparagraph, clause, item, or other provision charged in the Notice of Violation shall constitute a separate violation of the law or rule.

Unless otherwise specified by law, a second or third or subsequent violation means a violation by the same respondent, whether by pleading guilty, being found guilty in a decision, or entering into a settlement agreement for violating the same provision of law or rule, within [two years] 18 months of the prior violation(s).

§ 8. Section 6-71 of subchapter B of chapter 6 of title 6 of the Rules of the City of New York is amended to read as follows:

**§ 6-71 Bail Bond Agents Penalty Schedule.**

All citations are to Title 20 of the Administrative Code of the City of New York or Title 6 of the Rules of the City of New York.

Unless otherwise specified, the penalties set forth for each section of law or rule shall also apply to all subdivisions, paragraphs, subparagraphs, clauses, items, or any other provision contained therein. Each subdivision, paragraph, subparagraph, clause, item, or other provision charged in the Notice of Violation shall constitute a separate violation of the law or rule.

Unless otherwise specified by law, a second or third or subsequent violation shall mean a violation by the same respondent, whether by pleading guilty, being found guilty in a decision, or entering into a settlement agreement for violating the same provision of law or rule, within [one year] two years of the prior violation(s).

**NEW YORK CITY LAW DEPARTMENT  
DIVISION OF LEGAL COUNSEL  
100 CHURCH STREET  
NEW YORK, NY 10007  
212-356-4028**

**CERTIFICATION PURSUANT TO  
CHARTER §1043(d)**

**RULE TITLE:** Amendment of Consumer Affairs Penalty Schedule  
**REFERENCE NUMBER:** 2020 RG 015  
**RULEMAKING AGENCY:** Department of Consumer Affairs

I certify that this office has reviewed the above-referenced proposed rule as required by section 1043(d) of the New York City Charter, and that the above-referenced proposed rule:

- (i) is drafted so as to accomplish the purpose of the authorizing provisions of law;
- (ii) is not in conflict with other applicable rules;
- (iii) to the extent practicable and appropriate, is narrowly drawn to achieve its stated purpose; and
- (iv) to the extent practicable and appropriate, contains a statement of basis and purpose that provides a clear explanation of the rule and the requirements imposed by the rule.

/s/ STEVEN GOULDEN  
Acting Corporation Counsel

Date: February 20, 2020

**NEW YORK CITY MAYOR'S OFFICE OF OPERATIONS  
253 BROADWAY, 10<sup>th</sup> FLOOR  
NEW YORK, NY 10007  
212-788-1400**

**CERTIFICATION / ANALYSIS  
PURSUANT TO CHARTER SECTION 1043(d)**

**RULE TITLE:** Amendment of Consumer Affairs Penalty Schedule

**REFERENCE NUMBER:** 2020 RG 015

**RULEMAKING AGENCY:** Department of Consumer Affairs

I certify that this office has analyzed the proposed rule referenced above as required by Section 1043(d) of the New York City Charter, and that the proposed rule referenced above:

- (i) Is understandable and written in plain language for the discrete regulated community or communities;
- (ii) Minimizes compliance costs for the discrete regulated community or communities consistent with achieving the stated purpose of the rule; and
- (iii) A cure period is not provided for the new prohibitions on selling flavored electronic cigarettes because the authorizing statute for the rule does not provide a cure period. However, respondents are afforded notice and an opportunity to be heard with respect to all notices of violation.

/s/ Francisco X. Navarro  
Mayor's Office of Operations

February 21, 2020  
Date

Accessibility questions: Carlos Ortiz (212) 436 0345, cortiz@dca.nyc.gov, by: Thursday, April 2, 2020, 5:00 P.M.



# SPECIAL MATERIALS

## CITYWIDE ADMINISTRATIVE SERVICES

### ■ NOTICE

#### Corrected Notice

#### OFFICIAL FUEL PRICE (\$) SCHEDULE NO. 8432 FUEL OIL AND KEROSENE

CONTR. NO.	ITEM NO.	FUEL/OIL TYPE	DELIVERY	VENDOR	CHANGE (\$)	PRICE (\$) EFF. 10/28/2019
3987206	1.2	#2DULS	CITYWIDE BY TW	SPRAGUE	.0321 GAL.	2.1813 GAL.
3987206	2.2	#2DULS	PICK-UP	SPRAGUE	.0321 GAL.	2.0766 GAL.
3987206	3.2	#2DULS <b>WINTERIZED</b>	CITYWIDE BY TW	SPRAGUE	.0321 GAL.	2.3796 GAL.
3987206	4.2	#2DULS <b>WINTERIZED</b>	PICK-UP	SPRAGUE	.0321 GAL.	2.2748 GAL.
3987206	5.2	#1DULS	CITYWIDE BY TW	SPRAGUE	.0303 GAL.	2.4957 GAL.
3987206	6.2	#1DULS	PICK-UP	SPRAGUE	.0303 GAL.	2.3909 GAL.
3987206	7.2	#2DULS <b>&gt;=80%</b>	CITYWIDE BY TW	SPRAGUE	.0321 GAL.	2.2091 GAL.
3987206	8.2	#2DULS <b>WINTERIZED</b>	CITYWIDE BY TW	SPRAGUE	.0321 GAL.	2.5001 GAL.
3987206	9.2	B100 <b>B100&lt;=20%</b>	CITYWIDE BY TW	SPRAGUE	.0180 GAL.	2.5755 GAL.
3987206	10.2	#2DULS <b>&gt;=80%</b>	PICK-UP	SPRAGUE	.0321 GAL.	2.1043 GAL.
3987206	11.2	#2DULS <b>WINTERIZED</b>	PICK-UP	SPRAGUE	.0321 GAL.	2.3953 GAL.
3987206	12.2	B100 <b>B100 &lt;=20%</b>	PICK-UP	SPRAGUE	.0180 GAL.	2.4707 GAL.
3987206	13.2	#1DULS <b>&gt;=80%</b>	CITYWIDE BY TW	SPRAGUE	.0303 GAL.	2.5053 GAL.
3987206	14.2	B100 <b>B100 &lt;=20%</b>	CITYWIDE BY TW	SPRAGUE	.0180 GAL.	2.5844 GAL.
3987206	15.2	#1DULS <b>&gt;=80%</b>	PICK-UP	SPRAGUE	.0303 GAL.	2.4005 GAL.
3987206	16.2	B100 <b>B100 &lt;=20%</b>	PICK-UP	SPRAGUE	.0180 GAL.	2.4796 GAL.
3987206	17.2	#2DULS	BARGE MTF III & ST.WI	SPRAGUE	.0321 GAL.	2.1419 GAL.
3687331	17.3	#2DULS <b>WINTERIZED</b>	BARGE MTF III & ST. WI	SPRAGUE	.0321 GAL.	2.4785 GAL.
3687192	1.0	JET	FLOYD BENNETT	SPRAGUE	.0199 GAL.	2.8242 GAL.
3587289	2.0	#4B5	MANHATTAN	UNITED METRO	.0309 GAL.	2.2413 GAL.
3587289	5.0	#4B5	BRONX	UNITED METRO	.0309 GAL.	2.2401 GAL.
3587289	8.0	#4B5	BROOKLYN	UNITED METRO	.0309 GAL.	2.2343 GAL.
3587289	11.0	#4B5	QUEENS	UNITED METRO	.0309 GAL.	2.2396 GAL.
3587289	14.0	#4B5	RICHMOND	UNITED METRO	.0309 GAL.	2.3250 GAL.
3687007	1.0	#2B5	MANHATTAN	SPRAGUE	.0314 GAL.	2.1168 GAL.
3687007	4.0	#2B5	BRONX	SPRAGUE	.0314 GAL.	2.1058 GAL.
3687007	7.0	#2B5	BROOKLYN	SPRAGUE	.0314 GAL.	2.1225 GAL.
3687007	10.0	#2B5	QUEENS	SPRAGUE	.0314 GAL.	2.1187 GAL.
3687007	13.0	#2B5	RICHMOND	SPRAGUE	.0314 GAL.	2.2831 GAL.
3687007		#2B5	RACK PICK-UP	SPRAGUE	.0314 GAL.	2.0446 GAL.
3687007	16.0	#2B10	CITYWIDE BY TW	SPRAGUE	.0307 GAL.	2.2792 GAL.
3687007	17.0	#2B20	CITYWIDE BY TW	SPRAGUE	.0293 GAL.	2.3087 GAL.
<b>3987206</b>	<b>#2DULSB5</b>	<b>95% ITEM 8.2 &amp; 5 % ITEM 9.2</b>	<b>CITYWIDE BY TW</b>	<b>SPRAGUE</b>	<b>.0314 GAL.</b>	<b>2.2274 GAL.</b>
<b>3987206</b>	<b>#2DULSB10</b>	<b>90% ITEM 8.2 &amp; 10 % ITEM 9.2</b>	<b>CITYWIDE BY TW</b>	<b>SPRAGUE</b>	<b>.0307 GAL.</b>	<b>2.2457 GAL.</b>



3987206	#2DULSB20	80% ITEM 8.2 & 20 % ITEM 9.2	CITYWIDE BY TW	SPRAGUE	.0293 GAL.	2.2824 GAL.
3987206	#2DULSB5	95% ITEM 11.2 & 5% ITEM 12.2	PICK-UP	SPRAGUE	.0314 GAL.	2.1226 GAL.
3987206	#2DULSB10	90% ITEM 11.2 & 10% ITEM 12.2	PICK-UP	SPRAGUE	.0307 GAL.	2.1409 GAL.
3987206	#2DULSB20	80% ITEM 11.2& 20% ITEM 12.2	PICK-UP	SPRAGUE	.0293 GAL.	2.1776 GAL.
3987206	#1DULSB20	80% ITEM 13.2 & 20% ITEM 14.2	CITYWIDE BY TW	SPRAGUE	.0279 GAL.	2.5211 GAL.
3987206	#2DULSB5	95% ITEM 8.2 & 5% ITEM 9.2	CITYWIDE BY TW	SPRAGUE	n/a GAL.	2.5039 GAL.
3987206	#2DULSB10	90% ITEM 8.2 & 10% ITEM 9.2	CITYWIDE BY TW	SPRAGUE	n/a GAL.	2.5076 GAL.
3987206	#2DULSB20	80% ITEM 8.2 & 20% ITEM 9.2	CITYWIDE BY TW	SPRAGUE	n/a GAL.	2.5152 GAL.
3987206	#2DULSB5	95% ITEM 11.2 & 5% ITEM 12.2	PICK-UP	SPRAGUE	n/a GAL.	2.3991 GAL.
3987206	#2DULSB10	90% ITEM 11.2 & 10% ITEM 12.2	PICK-UP	SPRAGUE	n/a GAL.	2.4028 GAL.
3987206	#2DULSB20	80% ITEM 11.2 & 20% ITEM 12.2	PICK-UP	SPRAGUE	n/a GAL.	2.4104 GAL.
3987206	#1DULSB20	80% ITEM 15.2 & 20% ITEM 16.2	PICK-UP	SPRAGUE	.0279 GAL.	2.4163 GAL.

**OFFICIAL FUEL PRICE (\$) SCHEDULE NO. 8433  
FUEL OIL, PRIME AND START**

CONTR. NO.	ITEM NO.	FUEL/OIL TYPE	DELIVERY	VENDOR	CHANGE (\$)	PRICE (\$) EFF. 10/28/2019
3787250	1.0	#2B5	ERP - CITYWIDE	PACIFIC ENERGY	.0314 GAL.	2.1746 GAL.

**OFFICIAL FUEL PRICE (\$) SCHEDULE NO. 8434  
FUEL OIL AND REPAIRS**

CONTR. NO.	ITEM NO.	FUEL/OIL TYPE	DELIVERY	VENDOR	CHANGE (\$)	PRICE (\$) EFF. 10/28/2019
3787250	1.0	#2B5	CITYWIDE BY TW	PACIFIC ENERGY	.0314 GAL	2.1746 GAL
3787250	2.0	#4B5	CITYWIDE BY TW	PACIFIC ENERGY	.0309 GAL	2.1579 GAL

**OFFICIAL FUEL PRICE (\$) SCHEDULE NO. 8435  
GASOLINE**

CONTR. NO.	ITEM NO.	FUEL/OIL TYPE	DELIVERY	VENDOR	CHANGE (\$)	PRICE (\$) EFF. 10/28/2019
3787120	1.0	REG UL	CITY WIDE BY TW	GLOBAL MONTELLO	.0078 GAL	1.7949 GAL.
3787120	2.0	PREM UL	CITY WIDE BY TW	GLOBAL MONTELLO	-.0079 GAL	2.0036 GAL.
3787120	3.0	REG UL	PICK-UP	GLOBAL MONTELLO	.0078 GAL	1.7299 GAL.
3787120	4.0	PREM UL	PICK-UP	GLOBAL MONTELLO	-.0079 GAL	1.9386 GAL.
3787121	5.0	E85 (SUMMER)	CITY WIDE BY DELIVERY	UNITED METRO	-.0883 GAL	2.0257 GAL.
3787121	6.0	E70 (WINTER)	CITY WIDE BY DELIVERY	UNITED METRO	n/a GAL	2.0903 GAL.

**NOTE:**

- As of February 9, 2018, the Bio-Diesel Blender Tax Credit was retroactively reinstated for calendar year 2017. Should the tax credit be further extended, contractors will resume deducting the tax credit as a separate line item on invoices.
- Federal excise taxes are imposed on taxable fuels, (i.e., gasoline, kerosene, and diesel), when removed from a taxable fuel terminal. This fuel excise tax does not include Leaking Underground Storage Tank (LUST) tax. LUST tax applies to motor fuels for both diesel and gasoline invoices. Going forward, LUST Tax will appear as an additional fee at the rate of \$0.001 per gallon and will be shown as a separate line item on your invoice.
- The National Oilheat Research Alliance (NORA) resumed operations in 2014. A related assessment of \$.002 per gallon has been added to the posted weekly fuel prices and will appear as a separate line item on invoices. This fee applies to heating oil only and since 2015 has included #4 heating oil. NORA has been authorized through February 2019. All other terms and conditions remain unchanged.

4. Contract #3987206, effective June 1, 2019, replaces former items (1-17) on Contract #3687331 and is inclusive of Item #17.3 for the price structure for the Winterized Fuel Barge Delivery for ULTRA LOW SULFUR D-2 – BARGE DELIVERY.

**REMINDER FOR ALL AGENCIES:**

All entities utilizing DCAS fuel contracts are reminded to pay their invoices on time to avoid interruption of service.

Please send inspection copy of receiving report for all gasoline (E70, UL & PREM) delivered by tank wagon to OCP/Bureau of Quality Assurance (BQA), 1 Centre Street, 18th Floor, New York, NY 10007.

☛ m6

**OFFICIAL FUEL PRICE (\$) SCHEDULE NO. 8504  
FUEL OIL AND KEROSENE**

CONTR. NO.	ITEM NO.	FUEL/OIL TYPE	DELIVERY	VENDOR	CHANGE (\$)	PRICE (\$) EFF. 3/2/2020
3987206	1.2	#2DULS	CITYWIDE BY TW	SPRAGUE	-.1585 GAL.	1.7404 GAL.
3987206	2.2	#2DULS	PICK-UP	SPRAGUE	-.1585 GAL.	1.6357 GAL.
3987206	3.2	#2DULS <b>WINTERIZED</b>	CITYWIDE BY TW	SPRAGUE	-.1585 GAL.	1.9387 GAL.
3987206	4.2	#2DULS <b>WINTERIZED</b>	PICK-UP	SPRAGUE	-.1585 GAL.	1.8339 GAL.
3987206	5.2	#1DULS	CITYWIDE BY TW	SPRAGUE	-.1624 GAL.	2.0690 GAL.
3987206	6.2	#1DULS	PICK-UP	SPRAGUE	-.1624 GAL.	1.9642 GAL.
3987206	7.2	#2DULS <b>&gt;=80%</b>	CITYWIDE BY TW	SPRAGUE	-.1585 GAL.	1.7682 GAL.
3987206	8.2	#2DULS <b>WINTERIZED</b>	CITYWIDE BY TW	SPRAGUE	-.1585 GAL.	2.0592 GAL.
3987206	9.2	B100 <b>B100&lt;=20%</b>	CITYWIDE BY TW	SPRAGUE	-.1683 GAL.	2.9107 GAL.
3987206	10.2	#2DULS <b>&gt;=80%</b>	PICK-UP	SPRAGUE	-.1585 GAL.	1.6634 GAL.
3987206	11.2	#2DULS <b>WINTERIZED</b>	PICK-UP	SPRAGUE	-.1585 GAL.	1.9544 GAL.
3987206	12.2	B100 <b>B100 &lt;=20%</b>	PICK-UP	SPRAGUE	-.1683 GAL.	2.8059 GAL.
3987206	13.2	#1DULS <b>&gt;=80%</b>	CITYWIDE BY TW	SPRAGUE	-.1624 GAL.	2.0786 GAL.
3987206	14.2	B100 <b>B100 &lt;=20%</b>	CITYWIDE BY TW	SPRAGUE	-.1683 GAL.	2.9196 GAL.
3987206	15.2	#1DULS <b>&gt;=80%</b>	PICK-UP	SPRAGUE	-.1624 GAL.	1.9738 GAL.
3987206	16.2	B100 <b>B100 &lt;=20%</b>	PICK-UP	SPRAGUE	-.1683 GAL.	2.8148 GAL.
3987206	17.2	#2DULS	BARGE MTF III & ST. WI	SPRAGUE	-.1585 GAL.	1.7010 GAL.
3687331	17.3	#2DULS <b>WINTERIZED</b>	BARGE MTF III & ST. WI	SPRAGUE	-.1585 GAL.	2.0376 GAL.
3687192	1.0	JET	FLOYD BENNETT	SPRAGUE	-.1745 GAL.	2.3236 GAL.
3587289	2.0	#4B5	MANHATTAN	UNITED METRO	-.1804 GAL.	1.8491 GAL.
3587289	5.0	#4B5	BRONX	UNITED METRO	-.1804 GAL.	1.8479 GAL.
3587289	8.0	#4B5	BROOKLYN	UNITED METRO	-.1804 GAL.	1.8421 GAL.
3587289	11.0	#4B5	QUEENS	UNITED METRO	-.1804 GAL.	1.8474 GAL.
3587289	14.0	#4B5	RICHMOND	UNITED METRO	-.1804 GAL.	1.9328 GAL.
3687007	1.0	#2B5	MANHATTAN	SPRAGUE	-.1590 GAL.	1.7147 GAL.
3687007	4.0	#2B5	BRONX	SPRAGUE	-.1590 GAL.	1.7037 GAL.
3687007	7.0	#2B5	BROOKLYN	SPRAGUE	-.1590 GAL.	1.7204 GAL.
3687007	10.0	#2B5	QUEENS	SPRAGUE	-.1590 GAL.	1.7166 GAL.
3687007	13.0	#2B5	RICHMOND	SPRAGUE	-.1590 GAL.	1.8810 GAL.
3687007		#2B5	RACK PICK-UP	SPRAGUE	-.1590 GAL.	1.6425 GAL.
3687007	16.0	#2B10	CITYWIDE BY TW	SPRAGUE	-.1595 GAL.	1.9160 GAL.
3687007	17.0	#2B20	CITYWIDE BY TW	SPRAGUE	-.1605 GAL.	2.0230 GAL.

**NOTE:**

3987206	#2DULSB5	95% ITEM 8.2 & 5 % ITEM 9.2	CITYWIDE BY TW	SPRAGUE	-.1590 GAL.	2.1018 GAL.
3987206	#2DULSB10	90% ITEM 8.2 & 10 % ITEM 9.2	CITYWIDE BY TW	SPRAGUE	-.1595 GAL.	2.1444 GAL.
3987206	#2DULSB20	80% ITEM 8.2 & 20 % ITEM 9.2	CITYWIDE BY TW	SPRAGUE	-.1605 GAL.	2.2295 GAL.
3987206	#2DULSB5	95% ITEM 11.2 & 5% ITEM 12.2	PICK-UP	SPRAGUE	-.1590 GAL.	1.9970 GAL.
3987206	#2DULSB10	90% ITEM 11.2 & 10% ITEM 12.2	PICK-UP	SPRAGUE	-.1595 GAL.	2.0396 GAL.

3987206	#2DULSB20	80% ITEM 11.2 & 20% ITEM 12.2	PICK-UP	SPRAGUE	-.1605 GAL.	2.1247 GAL.
3987206	#1DULSB20	80% ITEM 13.2 & 20% ITEM 14.2	CITYWIDE BY TW	SPRAGUE	-.1636 GAL.	2.2468 GAL.
3987206	#1DULSB20	80% ITEM 15.2 & 20% ITEM 16.2	PICK-UP	SPRAGUE	-.1636 GAL.	2.1420 GAL.

**OFFICIAL FUEL PRICE (\$) SCHEDULE NO. 8505  
FUEL OIL, PRIME AND START**

CONTR. NO.	ITEM NO.	FUEL/OIL TYPE	DELIVERY	VENDOR	CHANGE (\$)	PRICE (\$) EFF. 3/2/2020
3787250	1.0	#2B5	ERP - CITYWIDE	PACIFIC ENERGY	-.1590 GAL.	1.7726 GAL.

**OFFICIAL FUEL PRICE (\$) SCHEDULE NO. 8506  
FUEL OIL AND REPAIRS**

CONTR. NO.	ITEM NO.	FUEL/OIL TYPE	DELIVERY	VENDOR	CHANGE (\$)	PRICE (\$) EFF. 3/2/2020
3787250	1.0	#2B5	CITYWIDE BY TW	PACIFIC ENERGY	-.1590 GAL	1.7726 GAL.
3787250	2.0	#4B5	CITYWIDE BY TW	PACIFIC ENERGY	-.1804 GAL	1.7658 GAL.

**OFFICIAL FUEL PRICE (\$) SCHEDULE NO. 8507  
GASOLINE**

CONTR. NO.	ITEM NO.	FUEL/OIL TYPE	DELIVERY	VENDOR	CHANGE (\$)	PRICE (\$) EFF. 3/2/2020
3787120	1.0	REG UL	CITYWIDE BY TW	GLOBAL MONTELLO	-.1547 GAL	1.5933 GAL.
3787120	2.0	PREM UL	CITYWIDE BY TW	GLOBAL MONTELLO	-.1487 GAL	1.7462 GAL.
3787120	3.0	REG UL	PICK-UP	GLOBAL MONTELLO	-.1547 GAL	1.5283 GAL.
3787120	4.0	PREM UL	PICK-UP	GLOBAL MONTELLO	-.1487 GAL	1.6812 GAL.
3787121	6.0	E70 (WINTER)	CITYWIDE BY DELIVERY	UNITED METRO	-.0928 GAL	1.8501 GAL.

**NOTE:**

- As of February 9, 2018, the Bio-Diesel Blender Tax Credit was retroactively reinstated for calendar year 2017. Should the tax credit be further extended, contractors will resume deducting the tax credit as a separate line item on invoices.
- Federal excise taxes are imposed on taxable fuels, (i.e., gasoline, kerosene, and diesel), when removed from a taxable fuel terminal. This fuel excise tax does not include Leaking Underground Storage Tank (LUST) tax. LUST tax applies to motor fuels for both diesel and gasoline invoices. Going forward, LUST Tax will appear as an additional fee at the rate of \$0.001 per gallon and will be shown as a separate line item on your invoice.
- The National Oilheat Research Alliance (NORA) resumed operations in 2014. A related assessment of \$.002 per gallon has been added to the posted weekly fuel prices and will appear as a separate line item on invoices. This fee applies to heating oil only and since 2015 has included #4 heating oil. NORA has been authorized through February 2019. All other terms and conditions remain unchanged.
- Contract #3987206, effective June 1, 2019, replaces former items (1-17) on Contract #3687331 and is inclusive of Item #17.3 for the price structure for the Winterized Fuel Barge Delivery for ULTRA LOW SULFUR D-2 – BARGE DELIVERY.
- Due to RIN price adjustments Biomass-based Diesel (2019) is replaced by Biomass-based Diesel (2020) commencing 01/01/2020.**
- Metro Environmental Services, LLC Requirement Contract #: 20201201516/4087084 for Fuel Site Maintenance Services, Citywide has been registered and Contract is available on DCAS/OCF's "Requirements Contract" website for Citywide use as of January 27, 2020.**

Link to Fuel Site Maintenance Services, Citywide contract via OCP website: <https://mspwww-dcsocp.dcas.nycnet/nycprocurement/dmss/asp/RCDetails.asp?vContract=20201201516>

**REMINDER FOR ALL AGENCIES:**

All entities utilizing DCAS fuel contracts are reminded to pay their invoices **on time** to avoid interruption of service.

Please send inspection copy of receiving report for all gasoline (E70, UL & PREM) delivered by tank wagon to OCP/Bureau of Quality Assurance (BQA), 1 Centre Street, 18th Floor, New York, NY 10007.

☛ m6

**COMPTROLLER**

■ NOTICE

**NOTICE OF ADVANCE PAYMENT OF AWARDS, PURSUANT TO THE STATUTES IN SUCH** cases made and provided, notice is hereby given that the Comptroller of the City of New York, will be ready to pay, at 1 Centre Street, Room 629, New York, NY 10007, on **3/18/2020**, to the person or persons legally entitled an amount as certified to the Comptroller by the Corporation Counsel on damage parcels, as follows:

Damage Parcel No.	Block	Lot
1	8008	PART OF 48
2	8008	PART OF 45
3	8008	PART OF 42
4	8008	PART OF 28
7	7797	PART OF 1
16	8007	PART OF 59

Acquired in the proceeding entitled: **AMBOY ROAD NORTHEAST AND SOUTHWEST OF PAGE AVENUE** subject to any liens and

encumbrances of record on such property. The amount advanced shall cease to bear interest on the specified date above.

Scott M. Stringer  
Comptroller  
m4-17

**NOTICE OF ADVANCE PAYMENT OF AWARDS, PURSUANT TO THE STATUTES IN SUCH** cases made and provided, notice is hereby given that the Comptroller of the City of New York, will be ready to pay, at 1 Centre Street, Room 629, New York, NY 10007, on **3/16/2020**, to the person or persons legally entitled, an amount as certified to the Comptroller, by the Corporation Counsel on damage parcels, as follows:

Damage Parcel No.	Block	Lot
1A, 2A, 3A, 4A	5190	Unlotted Street Beds Adjacent to Lots 60, 61, 62 & 66

Acquired in the proceeding entitled: **WATERSEEDGE AT GREAT KILLS HOMEOWNERS ASSOC, INC.,** subject to any liens and encumbrances of record on such property. The amount advanced shall cease to bear interest on the specified date above.

Scott M. Stringer  
Comptroller  
m3-16

## CHANGES IN PERSONNEL

### BOARD OF ELECTION POLL WORKERS FOR PERIOD ENDING 02/07/20

NAME	TITLE	NUM	SALARY	ACTION	PROV	EFF DATE	AGENCY
LAWSON	JESSICA N	9POLL	\$1.0000	APPOINTED	YES	01/01/20	300
LAWSON	SHIRLEY	9POLL	\$1.0000	APPOINTED	YES	01/01/20	300
LEACH	LYNNE A	9POLL	\$1.0000	APPOINTED	YES	01/01/20	300
LEAL-MORALES	JOHNNY	9POLL	\$1.0000	APPOINTED	YES	01/01/20	300
LEE	ALICE	9POLL	\$1.0000	APPOINTED	YES	01/01/20	300
LEE	CAMBIA	9POLL	\$1.0000	APPOINTED	YES	01/01/20	300
LEE	KAREEM	9POLL	\$1.0000	APPOINTED	YES	01/01/20	300
LEE	KELVIN	9POLL	\$1.0000	APPOINTED	YES	01/01/20	300
LEE	TRENASIA	9POLL	\$1.0000	APPOINTED	YES	01/01/20	300
LEIGH	ASHLEY D	9POLL	\$1.0000	APPOINTED	YES	01/01/20	300
LEO	MICHELLE	9POLL	\$1.0000	APPOINTED	YES	01/01/20	300
LEON	AGNES M	9POLL	\$1.0000	APPOINTED	YES	01/01/20	300
LEONARD	NATASHA	9POLL	\$1.0000	APPOINTED	YES	01/01/20	300
LESANE	JOSHUA O	9POLL	\$1.0000	APPOINTED	YES	01/01/20	300
LESLIS	KATRINA	9POLL	\$1.0000	APPOINTED	YES	01/01/20	300
LESTER	STEPHON	9POLL	\$1.0000	APPOINTED	YES	01/01/20	300
LEVENSTEIN	JEROME M	9POLL	\$1.0000	APPOINTED	YES	01/01/20	300
LEWIS	DIANE	9POLL	\$1.0000	APPOINTED	YES	01/01/20	300
LEWIS	ERICKA R	9POLL	\$1.0000	APPOINTED	YES	01/01/20	300
LEWIS	JOEL	9POLL	\$1.0000	APPOINTED	YES	01/01/20	300
LEWIS	JOHN	9POLL	\$1.0000	APPOINTED	YES	01/01/20	300
LEWIS	LINDA	9POLL	\$1.0000	APPOINTED	YES	01/01/20	300
LEWIS	SANDRA	9POLL	\$1.0000	APPOINTED	YES	01/01/20	300
LEWIS	TAMERA	9POLL	\$1.0000	APPOINTED	YES	01/01/20	300
LEWIS	TEANNA	9POLL	\$1.0000	APPOINTED	YES	01/01/20	300
LEWIS ARCHER	KATERINA	9POLL	\$1.0000	APPOINTED	YES	01/01/20	300
LI	JERRY	9POLL	\$1.0000	APPOINTED	YES	01/01/20	300
LIGAN-MAJEKODUN	LEON	9POLL	\$1.0000	APPOINTED	YES	01/01/20	300
LIGHTY	PATRICIA	9POLL	\$1.0000	APPOINTED	YES	01/01/20	300
LINARES	MIOSOTIS	9POLL	\$1.0000	APPOINTED	YES	01/01/20	300
LINARES	NATASHA	9POLL	\$1.0000	APPOINTED	YES	01/29/20	300
LINDO	KATIE N	9POLL	\$1.0000	APPOINTED	YES	01/01/20	300
LINDSAY	FELICIA	9POLL	\$1.0000	APPOINTED	YES	01/01/20	300
LIPSCOMB	SHANTE N	9POLL	\$1.0000	APPOINTED	YES	01/01/20	300
LIVINGSTON	GINEATHA R	9POLL	\$1.0000	APPOINTED	YES	01/01/20	300
LLOYD	DONISHA	9POLL	\$1.0000	APPOINTED	YES	01/01/20	300
LOCICERO	SYLVIA	9POLL	\$1.0000	APPOINTED	YES	01/01/20	300
LOPEZ MARRERO	ANGELITA	9POLL	\$1.0000	APPOINTED	YES	01/01/20	300
LOPEZ-ALMODOVAR	NANCY	9POLL	\$1.0000	APPOINTED	YES	01/29/20	300
LORENTZOS	JAYANNA	9POLL	\$1.0000	APPOINTED	YES	01/01/20	300
LORENZI	MARYANN	9POLL	\$1.0000	APPOINTED	YES	01/01/20	300
LOUIS	RALPH	9POLL	\$1.0000	APPOINTED	YES	01/01/20	300
LOUIS	SHYANNE M	9POLL	\$1.0000	APPOINTED	YES	01/01/20	300
LOVELY	FATIMA	9POLL	\$1.0000	APPOINTED	YES	01/01/20	300
LOWRIE	SHABAZZ	9POLL	\$1.0000	APPOINTED	YES	01/01/20	300
LUCIANO	BENJAMIN	9POLL	\$1.0000	APPOINTED	YES	01/01/20	300
LUGO	SOCORRO E	9POLL	\$1.0000	APPOINTED	YES	01/01/20	300
LUKE	SHEQUANA M	9POLL	\$1.0000	APPOINTED	YES	01/01/20	300
LUNDY	JACQUELI M	9POLL	\$1.0000	APPOINTED	YES	01/01/20	300
LYONS	KRITH	9POLL	\$1.0000	APPOINTED	YES	01/01/20	300
M'BHASO	KAMOU T	9POLL	\$1.0000	APPOINTED	YES	01/01/20	300

### BOARD OF ELECTION POLL WORKERS FOR PERIOD ENDING 02/07/20

NAME	TITLE	NUM	SALARY	ACTION	PROV	EFF DATE	AGENCY
MACLIN	RODNEY	9POLL	\$1.0000	APPOINTED	YES	01/01/20	300

MAITARBUSH	RIDWAN A	9POLL	\$1.0000	APPOINTED	YES	01/01/20	300
MALAVE	JOMYRA	9POLL	\$1.0000	APPOINTED	YES	01/01/20	300
MALAVE	SAURA N	9POLL	\$1.0000	APPOINTED	YES	01/01/20	300
MALDONADO	AMELIA	9POLL	\$1.0000	APPOINTED	YES	01/01/20	300
MALONE	CLIFFORD A	9POLL	\$1.0000	APPOINTED	YES	01/01/20	300
MANRIQUE	JASON	9POLL	\$1.0000	APPOINTED	YES	01/01/20	300
MANTUANO	GABRIELL	9POLL	\$1.0000	APPOINTED	YES	01/01/20	300
MANUEL	PRINCESS	9POLL	\$1.0000	APPOINTED	YES	01/01/20	300
MARCHINO	SUMMY	9POLL	\$1.0000	APPOINTED	YES	01/01/20	300
MARCUS	TYASIA	9POLL	\$1.0000	APPOINTED	YES	01/01/20	300
MARTES	ESMERALD	9POLL	\$1.0000	APPOINTED	YES	01/01/20	300
MARTINEZ	CARLOS A	9POLL	\$1.0000	APPOINTED	YES	01/01/20	300
MARTINEZ	CRYSTAL E	9POLL	\$1.0000	APPOINTED	YES	01/01/20	300
MARTINEZ	DIOSA	9POLL	\$1.0000	APPOINTED	YES	01/01/20	300
MARTINEZ	EDWIN R	9POLL	\$1.0000	APPOINTED	YES	01/01/20	300
MARTINEZ	FRANCESCA	9POLL	\$1.0000	APPOINTED	YES	01/01/20	300
MARTINEZ	JASIIHA	9POLL	\$1.0000	APPOINTED	YES	01/01/20	300
MARTINEZ	KELVIN	9POLL	\$1.0000	APPOINTED	YES	01/01/20	300
MARTINEZ	LISSETTE	9POLL	\$1.0000	APPOINTED	YES	01/01/20	300
MARTINEZ	MAUDLIM	9POLL	\$1.0000	APPOINTED	YES	01/29/20	300
MARTINEZ	NELSON	9POLL	\$1.0000	APPOINTED	YES	01/31/20	300
MATOS DE AZA	DAVID	9POLL	\$1.0000	APPOINTED	YES	01/01/20	300
MATOS-ACOSTA	MODESTA	9POLL	\$1.0000	APPOINTED	YES	01/01/20	300
MATTHEWS	CHARLES	9POLL	\$1.0000	APPOINTED	YES	01/01/20	300
MATTHEWS	KI-ON	9POLL	\$1.0000	APPOINTED	YES	01/01/20	300
MATTHEWS	SAKINA	9POLL	\$1.0000	APPOINTED	YES	01/01/20	300
MATTOW	SHIVANI S	9POLL	\$1.0000	APPOINTED	YES	01/01/20	300
MAUCHER	NICOLE	9POLL	\$1.0000	APPOINTED	YES	01/31/20	300
MAURER	STEVEN	9POLL	\$1.0000	APPOINTED	YES	01/01/20	300
MAXON	LESLIE E	9POLL	\$1.0000	APPOINTED	YES	01/22/20	300
MAYERS	DIONTE	9POLL	\$1.0000	APPOINTED	YES	01/01/20	300
MAYERS	JESSIE L	9POLL	\$1.0000	APPOINTED	YES	01/01/20	300
MAYMI	ROSA	9POLL	\$1.0000	APPOINTED	YES	01/01/20	300
MAYNARD	GELANDA	9POLL	\$1.0000	APPOINTED	YES	01/01/20	300
MAYORAL	YAMILKA	9POLL	\$1.0000	APPOINTED	YES	01/01/20	300
MBOGONI	ANITA A	9POLL	\$1.0000	APPOINTED	YES	01/01/20	300
MCCARTHY	JOHN E	9POLL	\$1.0000	APPOINTED	YES	01/01/20	300
MCCLAIN	ROSEZETE M	9POLL	\$1.0000	APPOINTED	YES	01/01/20	300
MCCULLOUGH	ELAINE J	9POLL	\$1.0000	APPOINTED	YES	01/01/20	300
MCGEE	TAKIRA	9POLL	\$1.0000	APPOINTED	YES	01/01/20	300
MCGLONE	SHARON	9POLL	\$1.0000	APPOINTED	YES	01/01/20	300
MCGOWAN	TANGIER	9POLL	\$1.0000	APPOINTED	YES	01/01/20	300
MCINTOSH	YVONNE	9POLL	\$1.0000	APPOINTED	YES	01/01/20	300
MCKINNEY	SHEVIN	9POLL	\$1.0000	APPOINTED	YES	01/01/20	300
MCPHERSON	CAROLYN	9POLL	\$1.0000	APPOINTED	YES	01/01/20	300
MD ZIA	UDDIN	9POLL	\$1.0000	APPOINTED	YES	01/01/20	300
MEADE	JUSTIN D	9POLL	\$1.0000	APPOINTED	YES	01/01/20	300
MEADOWS	THERESA	9POLL	\$1.0000	APPOINTED	YES	01/01/20	300
MEDINA	KAREN	9POLL	\$1.0000	APPOINTED	YES	01/01/20	300
MEDINA	RAFAEL A	9POLL	\$1.0000	APPOINTED	YES	01/01/20	300

### BOARD OF ELECTION POLL WORKERS FOR PERIOD ENDING 02/07/20

NAME	TITLE	NUM	SALARY	ACTION	PROV	EFF DATE	AGENCY
MEDINA	ZOLA	9POLL	\$1.0000	APPOINTED	YES	01/01/20	300
MEDRANO SORIANO	NATIVIDA	9POLL	\$1.0000	APPOINTED	YES	01/29/20	300
MEIGHAN	JMEI	9POLL	\$1.0000	APPOINTED	YES	01/01/20	300
MEIJA	CHRISTOP	9POLL	\$1.0000	APPOINTED	YES	01/01/20	300
MEIJA	ANDREA K	9POLL	\$1.0000	APPOINTED	YES	01/01/20	300
MEIJA	FARRAH	9POLL	\$1.0000	APPOINTED	YES	01/01/20	300
MELVIN	JUANITA R	9POLL	\$1.0000	APPOINTED	YES	01/01/20	300
MENCIA DE URENA	MARIA	9POLL	\$1.0000	APPOINTED	YES	01/01/20	300
MENDEZ	JANET	9POLL	\$1.0000	APPOINTED	YES	01/01/20	300
MENDEZ	SONIA	9POLL	\$1.0000	APPOINTED	YES	01/01/20	300
MENDOZA	NYASIA	9POLL	\$1.0000	APPOINTED	YES	01/29/20	300
MENDOZA	YULIEISY	9POLL	\$1.0000	APPOINTED	YES	01/01/20	300
MENSAH	CHRISTIA K	9POLL	\$1.0000	APPOINTED	YES	01/01/20	300
MERCEDES	YOHARLEN	9POLL	\$1.0000	APPOINTED	YES	01/01/20	300
MERCHAN	ISABEL	9POLL	\$1.0000	APPOINTED	YES	01/01/20	300
MERINO	SARAI	9POLL	\$1.0000	APPOINTED	YES	01/01/20	300
METZGER	KELLY	9POLL	\$1.0000	APPOINTED	YES	01/01/20	300
MEZA	MIGUEL	9POLL	\$1.0000	APPOINTED	YES	01/01/20	300
MICHACA	JASILDA	9POLL	\$1.0000	APPOINTED	YES	01/01/20	300
MIDDLETON	KENNETH	9POLL	\$1.0000	APPOINTED	YES	01/01/20	300
MILLANO MEDINA	LILLIANA	9POLL	\$1.0000	APPOINTED	YES	01/01/20	300
MILLER	SAVITRA R	9POLL	\$1.0000	APPOINTED	YES	01/01/20	300
MILLER	SHERRY	9POLL	\$1.0000	APPOINTED	YES	01/01/20	300
MILLER	YAMILKA	9POLL	\$1.0000	APPOINTED	YES	01/01/20	300
MILLS	DAMEN D	9POLL	\$1.0000	APPOINTED	YES	01/01/20	300
MILOUD	SCHEHERA	9POLL	\$1.0000	APPOINTED	YES	01/01/20	300
MINOTT	MALIKA	9POLL	\$1.0000	APPOINTED	YES	01/01/20	300
MIR	SAO M	9POLL	\$1.0000	APPOINTED	YES	01/01/20	300
MISSEN	JACOB J	9POLL	\$1.0000	APPOINTED	YES	01/01/20	300
MITCHELL	BRIANA M	9POLL	\$1.0000	APPOINTED	YES	01/01/20	300
MITCHELL	DAVONTE M	9POLL	\$1.0000	APPOINTED	YES	01/01/20	300
MITCHELL	DAWN L	9POLL	\$1.0000	APPOINTED	YES	01/01/20	300
MITCHELL	SHAHEIM	9POLL	\$1.0000	APPOINTED	YES	01/01/20	300
MOHAMMAD	NUR	9POLL	\$1.0000	APPOINTED	YES	01/29/20	300
MOJUMDER	SONIA R	9POLL	\$1.0000	APPOINTED	YES	01/01/20	300
MONCION PENA	JENNY	9POLL	\$1.0000	APPOINTED	YES	01/01/20	300
MONCRIEFFE	DENNIQUE	9POLL	\$1.0000	APPOINTED	YES	01/01/20	300
MONGE	JOSE	9POLL	\$1.0000	APPOINTED	YES	01/01/20	300
MONSERRATE	JULIAN	9POLL	\$1.0000	APPOINTED	YES	01/01/20	300
MONTALVO	ELSIE M	9POLL	\$1.0000	APPOINTED	YES	01/01/20	300

## LATE NOTICE

### ECONOMIC DEVELOPMENT CORPORATION

#### CONTRACTS

##### SOLICITATION

#### *Goods and Services*

**ON-CALL GENERAL CONTRACTING SERVICES** - Request for Proposals - PIN# 79260001 - Due 5-6-20 at 4:00 P.M.

New York City Economic Development Corporation, is seeking a contractor, to provide on-call general contracting services at various sites managed by NYCEDC. Such services include, but are not limited to: demolition, excavation and underpinning; masonry and concrete work; ironwork; temporary utilities; blacktop and roadway repairs; window repairs; and railroad inspections and repairs.

NYCEDC plans to select a contractor on the basis of factors stated in the RFP which include, but are not limited to: the quality of the proposal, experience of key staff identified in the proposal, experience and quality of any subcontractors proposed, demonstrated successful experience in performing services similar to those encompassed in the RFP, and the proposed fee.

It is the policy of NYCEDC to comply with all Federal, State and City laws and regulations which prohibit unlawful discrimination because of race, creed, color, national origin, sex, age, disability, marital status and other protected category and to take affirmative action in working with contracting parties to ensure certified Minority- and Women-Owned Business Enterprises (M/WBEs) share in the economic opportunities generated by NYCEDC's projects and initiatives. Please refer to the Equal Employment and Affirmative Compliance for Non-Construction Contracts Addendum in the RFP.

This project has M/WBE participation goals, and all respondents will be required to submit a M/WBE Narrative Form with their response. To learn more about NYCEDC's M/WBE program, visit <http://edc.nyc/opportunity-mwdbe>. For the list of companies who have been certified with the New York City Department of Small Business Services as M/WBE, please go to the [www.nyc.gov/buycertified](http://www.nyc.gov/buycertified).

NYCEDC established the Contract Financing Loan Fund program for Minority, Women-Owned and Disadvantaged Business Enterprises (M/WDBEs) interested in working on public projects. Contract Financing Loan Fund, facilitates financing for short-term mobilization needs such as insurance, payroll, supplies and equipment. Bidders, sub-contractors and sub-consultants are strongly encouraged to visit the NYCEDC website, at <http://edc.nyc/opportunity-mwdbe> to learn more about the program.

An optional informational session will be held on Thursday, March 12, 2020, at 10:30 A.M. at NYCEDC. Those who wish to attend should RSVP by email, to [generalcontractingservices@edc.nyc](mailto:generalcontractingservices@edc.nyc) on or before March 11, 2020.

Respondents may submit questions and/or request clarifications from NYCEDC no later than 5:00 P.M., on Wednesday, April 15, 2020. Questions regarding the subject matter of this RFP should be directed to [generalcontractingservices@edc.nyc](mailto:generalcontractingservices@edc.nyc). Answers to all questions will be posted by April 22, 2020, to <https://edc.nyc/rfps>. All other questions that do not pertain to the subject matter of this RFP should be directed to [RFPrequest@edc.nyc](mailto:RFPrequest@edc.nyc).

The RFP is available for in-person pick-up, between 9:30 A.M. and 4:30 P.M., Monday through Friday, from NYCEDC. Please submit two (2) paper sets and one (1) electronic set of your proposal

Use the following address unless otherwise specified in notice, to secure, examine or submit bid/proposal documents, vendor pre-qualification and other forms; specifications/blueprints; other information; and for opening and reading of bids, at date and time specified above.

*Economic Development Corporation, One Liberty Plaza, 165 Broadway, 14th Floor Mailroom, New York, NY 10006. Maryann Catalano (212) 312-3969; Fax: (212) 312-3918; [generalcontractingservices@edc.nyc](mailto:generalcontractingservices@edc.nyc)*

Accessibility questions: Equal Access Office, [equalaccess@edc.nyc](mailto:equalaccess@edc.nyc) or (212) 312-6602, by: Wednesday, March 11, 2020, 5:00 P.M.



## LOWER MANHATTAN DEVELOPMENT CORPORATION

### NOTICE

SUPREME COURT OF THE STATE OF NEW YORK  
COUNTY OF NEW YORK

In the Matter of the Application of

LOWER MANHATTAN DEVELOPMENT CORPORATION,

Petitioner,

Index No. 452525/2019

To Acquire By Exercise of its Powers of Eminent Domain Title to Certain Real Property Interests for a Civic and Land Use Improvement Project Herein Known as

THE WORLD TRADE CENTER MEMORIAL AND CULTURAL PROGRAM (PHASE 2 STREET TRANSACTIONS).

### NOTICE OF ACQUISITION

PLEASE TAKE NOTICE, that by Order of the Supreme Court of the State of New York, County of New York, IAS Part 55 (Hon. James d'Auguste), duly entered in the office of the Clerk of the County of New York on February 14, 2020, the application of the Lower Manhattan Development Corporation ("LMDC") to acquire (a) fee title to certain parcels of land in Liberty and Washington Streets with no upper or lower limiting planes, (b) certain subsurface rights in fee to certain parcels of land within the beds of Liberty and Cedar Streets, and (c) permanent, perpetual easements in volumes of spaces above portions of Fulton and Greenwich Streets, as part of the World Trade Center Memorial and Cultural Program, was granted and LMDC was thereby authorized to file an acquisition map with the Office of the Clerk of the County of New York and the Office of the City Register, Borough of Manhattan. The acquisition map, showing the property interests acquired by LMDC, was filed with the Office of the Clerk of the County of New York and with the Office of the City Register, Borough of Manhattan, on March 2, 2020. The property interests vested in LMDC on March 2, 2020.

The surface and subsurface fee interests and the permanent, perpetual easements acquired by LMDC in this acquisition are generally located within the area bounded by the northerly side of Vesey Street, the northerly side of Albany Street, the westerly right of way line of West Street, and the easterly side of Church Street, sometimes known as the World Trade Center Site (the "WTC Site") and the areas directly adjacent thereto, all in the Borough of Manhattan, City, County and State of New York.

The surface and subsurface rights acquired by LMDC in fee were acquired for the purpose of conforming ownership of the property at the WTC Site to the configuration of development sites and streets within The World Trade Center Memorial and Cultural Program General Project Plan, dated June 2, 2004, as amended through February 14, 2007 (the "Plan"). The permanent, perpetual easements were taken for the purpose of accommodating the location of portions of the PATH Oculus (*i.e.*, the "wings") above Fulton and Greenwich Streets, and to accommodate the encroachment of a small portion of the performing arts center ("PAC") building onto Fulton Street between Washington Place and Greenwich Street.

PLEASE TAKE FURTHER NOTICE that if you intend to file a written claim, demand, or notice of appearance pursuant to § 503 of the New York State Eminent Domain Procedure Law, such claim must be filed with the Clerk of the Supreme Court of the State of New York, County of New York, with copies served upon Petitioner's counsel, Carter Ledyard & Milburn LLP, Attn: Lee A. Ohliger, Esq., 2 Wall Street, New York, New York 10005, on or before April 14, 2020.

Dated: New York, New York  
March 2, 2020

CARTER LEDYARD & MILBURN LLP

By: /s/ Michael H. Bauscher

Michael H. Bauscher

2 Wall Street  
New York, New York 10005  
(212) 732-3200

*Attorneys for Petitioner,  
Lower Manhattan Development Corporation*

## READER'S GUIDE

The City Record (CR) is published each business day. The Procurement section of the City Record is comprised of notices of proposed New York City procurement actions, contract awards, and other procurement-related information. Notice of solicitations and other notices for most procurement methods valued at or above \$100,000 for goods, services, and construction must be published once in the City Record, among other requirements. Other procurement methods authorized by law, such as sole source procurements, require notice in the City Record for five consecutive editions. Unless otherwise specified, the agencies and offices listed are open for business Monday through Friday from 9:00 A.M. to 5:00 P.M., except on legal holidays.

### NOTICE TO ALL NEW YORK CITY CONTRACTORS

The New York State Constitution ensures that all laborers, workers or mechanics employed by a contractor or subcontractor doing public work are to be paid the same wage rate that prevails in the trade where the public work is being done. Additionally, New York State Labor Law §§ 220 and 230 provide that a contractor or subcontractor doing public work in construction or building service must pay its employees no less than the prevailing wage. Section 6-109 (the Living Wage Law) of the New York City Administrative Code also provides for a "living wage", as well as prevailing wage, to be paid to workers employed by City contractors in certain occupations. The Comptroller of the City of New York is mandated to enforce prevailing wage. Contact the NYC Comptroller's Office at [www.comptroller.nyc.gov](http://www.comptroller.nyc.gov), and click on Prevailing Wage Schedules to view rates.

### CONSTRUCTION/CONSTRUCTION SERVICES OR CONSTRUCTION-RELATED SERVICES

The City of New York is committed to achieving excellence in the design and construction of its capital program, and building on the tradition of innovation in architecture and engineering that has contributed to the City's prestige as a global destination.

### VENDOR ENROLLMENT APPLICATION

New York City procures approximately \$17 billion worth of goods, services, construction and construction-related services every year. The NYC Procurement Policy Board Rules require that agencies primarily solicit from established mailing lists called bidder/proposer lists. Registration for these lists is free of charge. To register for these lists, prospective suppliers should fill out and submit the NYC-FMS Vendor Enrollment application, which can be found online at [www.nyc.gov/sellnyc](http://www.nyc.gov/sellnyc). To request a paper copy of the application, or if you are uncertain whether you have already submitted an application, call the Vendor Enrollment Center at (212) 857-1680.

### SELLING TO GOVERNMENT TRAINING WORKSHOP

New and experienced vendors are encouraged to register for a free training course on how to do business with New York City. "Selling to Government" workshops are conducted by the Department of Small Business Services at 110 William Street, New York, NY 10038. Sessions are convened on the second Tuesday of each month from 10:00 A.M. to 12:00 P.M. For more information, and to register, call (212) 618-8845 or visit [www.nyc.gov/html/sbs/nycbiz](http://www.nyc.gov/html/sbs/nycbiz) and click on Summary of Services, followed by Selling to Government.

### PRE-QUALIFIED LISTS

New York City procurement policy permits agencies to develop and solicit from pre-qualified lists of vendors, under prescribed circumstances. When an agency decides to develop a pre-qualified list, criteria for pre-qualification must be clearly explained in the solicitation and notice of the opportunity to pre-qualify for that solicitation must be published in at least five issues of the CR. Information and qualification questionnaires for inclusion on such lists may be obtained directly from the Agency Chief Contracting Officer at each agency (see Vendor Information Manual). A completed qualification questionnaire may be submitted to an Agency Chief Contracting Officer at any time, unless otherwise indicated, and action (approval or denial) shall be taken by the agency within 90 days from the date of submission. Any denial or revocation of pre-qualified status can be appealed to the Office of Administrative Trials and Hearings (OATH). Section 3-10 of the Procurement Policy Board Rules describes the criteria for the general use of pre-qualified lists. For information regarding specific pre-qualified lists, please visit [www.nyc.gov/sellnyc](http://www.nyc.gov/sellnyc).

### NON-MAYORAL ENTITIES

The following agencies are not subject to Procurement Policy Board Rules and do not follow all of the above procedures: City University, Department of Education, Metropolitan Transportation Authority, Health & Hospitals Corporation, and the Housing Authority. Suppliers interested in applying for inclusion on bidders lists for Non-Mayoral entities should contact these

entities directly at the addresses given in the Vendor Information Manual.

### PUBLIC ACCESS CENTER

The Public Access Center is available to suppliers and the public as a central source for supplier-related information through on-line computer access. The Center is located at 253 Broadway, 9th floor, in lower Manhattan, and is open Monday through Friday from 9:30 A.M. to 5:00 P.M., except on legal holidays. For more information, contact the Mayor's Office of Contract Services at (212) 341-0933 or visit [www.nyc.gov/mocs](http://www.nyc.gov/mocs).

### ATTENTION: NEW YORK CITY MINORITY AND WOMEN-OWNED BUSINESS ENTERPRISES

Join the growing number of Minority and Women-Owned Business Enterprises (M/WBEs) that are competing for New York City's business. In order to become certified for the program, your company must substantiate that it: (1) is at least fifty-one percent (51%) owned, operated and controlled by a minority or woman and (2) is either located in New York City or has a significant tie to New York City's business community. To obtain a copy of the certification application and to learn more about this program, contact the Department of Small Business Services at (212) 513-6311 or visit [www.nyc.gov/sbs](http://www.nyc.gov/sbs) and click on M/WBE Certification and Access.

### PROMPT PAYMENT

It is the policy of the City of New York to pay its bills promptly. The Procurement Policy Board Rules generally require that the City pay its bills within 30 days after the receipt of a proper invoice. The City pays interest on all late invoices. However, there are certain types of payments that are not eligible for interest; these are listed in Section 4-06 of the Procurement Policy Board Rules. The Comptroller and OMB determine the interest rate on late payments twice a year: in January and in July.

### PROCUREMENT POLICY BOARD RULES

The Rules may also be accessed on the City's website at [www.nyc.gov/sellnyc](http://www.nyc.gov/sellnyc)

### COMMON ABBREVIATIONS USED IN THE CR

The CR contains many abbreviations. Listed below are simple explanations of some of the most common ones appearing in the CR:

ACCO	Agency Chief Contracting Officer
AMT	Amount of Contract
CSB	Competitive Sealed Bid including multi-step
CSP	Competitive Sealed Proposal including multi-step
CR	The City Record newspaper
DP	Demonstration Project
DUE	Bid/Proposal due date; bid opening date
EM	Emergency Procurement
FCRC	Franchise and Concession Review Committee
IFB	Invitation to Bid
IG	Intergovernmental Purchasing
LBE	Locally Based Business Enterprise
M/WBE	Minority/Women's Business Enterprise
NA	Negotiated Acquisition
OLB	Award to Other Than Lowest Responsive Bidder/Proposer
PIN	Procurement Identification Number
PPB	Procurement Policy Board
PQL	Pre-qualified Vendors List
RFEI	Request for Expressions of Interest
RFI	Request for Information
RFP	Request for Proposals
RFQ	Request for Qualifications
SS	Sole Source Procurement
ST/FED	Subject to State and/or Federal requirements

### KEY TO METHODS OF SOURCE SELECTION

The Procurement Policy Board (PPB) of the City of New York has by rule defined the appropriate methods of source selection for City procurement and reasons justifying their use. The CR procurement notices of many agencies include an abbreviated reference to the source selection method utilized. The following is a list of those methods and the abbreviations used:

CSB	Competitive Sealed Bidding including multi-step Special Case Solicitations/Summary of Circumstances:
CSP	Competitive Sealed Proposal including multi-step
CP/1	Specifications not sufficiently definite
CP/2	Judgement required in best interest of City
CP/3	Testing required to evaluate
CB/PQ/4	CSB or CSP from Pre-qualified Vendor List/Advance qualification screening needed
CP/PQ/4	Demonstration Project
DP	Sole Source Procurement/only one source
SS	Procurement from a Required Source/ST/FED
RS	Negotiated Acquisition
NA	For ongoing construction project only:
NA/8	Compelling programmatic needs
NA/9	New contractor needed for changed/additional work
NA/10	Change in scope, essential to solicit one or limited number of contractors
NA/11	Immediate successor contractor required due to termination/default
	For Legal services only:

NA/12	Specialized legal devices needed; CSP not advantageous
WA	Solicitation Based on Waiver/Summary of Circumstances (Client Services/CSB or CSP only)
WA1	Prevent loss of sudden outside funding
WA2	Existing contractor unavailable/immediate need
WA3	Unsuccessful efforts to contract/need continues
IG	Intergovernmental Purchasing (award only)
IG/F	Federal
IG/S	State
IG/O	Other
EM	Emergency Procurement (award only):
	An unforeseen danger to:
EM/A	Life
EM/B	Safety
EM/C	Property
EM/D	A necessary service
AC	Accelerated Procurement/markets with significant short-term price fluctuations
SCE	Service Contract Extension/insufficient time; necessary service; fair price Award to Other Than Lowest Responsible & Responsive Bidder or Proposer/Reason (award only)
OLB/a	anti-apartheid preference
OLB/b	local vendor preference
OLB/c	recycled preference
OLB/d	other: (specify)

### HOW TO READ CR PROCUREMENT NOTICES

Procurement notices in the CR are arranged by alphabetically listed Agencies, and within Agency, by Division if any. The notices for each Agency (or Division) are further divided into three subsections: Solicitations, Awards, and Lists & Miscellaneous notices. Each of these subsections separately lists notices pertaining to Goods, Services, or Construction.

Notices of Public Hearings on Contract Awards appear at the end of the Procurement Section.

At the end of each Agency (or Division) listing is a paragraph giving the specific address to contact to secure, examine and/or to submit bid or proposal documents, forms, plans, specifications, and other information, as well as where bids will be publicly opened and read. This address should be used for the purpose specified unless a different one is given in the individual notice. In that event, the directions in the individual notice should be followed.

The following is a SAMPLE notice and an explanation of the notice format used by the CR.

## SAMPLE NOTICE

## POLICE

### DEPARTMENT OF YOUTH SERVICES

#### ■ SOLICITATIONS

*Services (Other Than Human Services)*

**BUS SERVICES FOR CITY YOUTH PROGRAM**  
-Competitive Sealed Bids- PIN# 056020000293 -  
DUE 04-21-03 AT 11:00 A.M.

Use the following address unless otherwise specified in notice, to secure, examine or submit bid/proposal documents, vendor pre-qualification and other forms; specifications/blueprints; other information; and for opening and reading of bids at date and time specified above.

*NYPD, Contract Administration Unit,  
51 Chambers Street, Room 310, New York, NY 10007.  
Manuel Cruz (646) 610-5225.*

◀m27-30

ITEM	EXPLANATION
POLICE DEPARTMENT	Name of contracting agency
DEPARTMENT OF YOUTH SERVICES	Name of contracting division
■ SOLICITATIONS	Type of Procurement action
<i>Services (Other Than Human Services)</i>	Category of procurement
BUS SERVICES FOR CITY YOUTH PROGRAM	Short Title
CSB	Method of source selection
PIN #056020000293	Procurement identification number
DUE 04-21-03 AT 11:00 A.M.	Bid submission due 4-21-03 by 11:00 A.M.; bid opening date/time is the same.
Use the following address unless otherwise specified or submit bid/proposal documents; etc.	Paragraph at the end of Agency Division listing providing Agency
◀	Indicates New Ad
m27-30	Date that notice appears in The City Record

# THE CITY NEVER SLEEPS.

Your business keeps it running.  
Subscribe to *The City Record* to  
reach thousands of opportunities  
in New York City government  
business today and every day.  
*The information you need to get  
the business you want.*

VISIT US ONLINE AT  
[www.nyc.gov/cityrecord](http://www.nyc.gov/cityrecord)



## SUBSCRIBE TODAY!

### CITY RECORD ORDER FORM

6-month print subscription: ☐ by mail \$300 ☐ by fax \$400

1-year print subscription: ☐ by mail \$500 ☐ by fax \$700

Pay by: ☐ Visa ☐ MasterCard ☐ AMEX ☐ Discover ☐ Check

☐ Renewal (Customer No. \_\_\_\_\_) ☐ New Subscription

To Pay by Credit Card Call (212) 386-6221

2% of the payment amount will be added if you pay by credit card.

Send check payable to: **The City Record**

1 Centre Street, 17th Floor, New York, NY 10007-1602

Name: \_\_\_\_\_

Company: \_\_\_\_\_

Address: \_\_\_\_\_

City: \_\_\_\_\_ State: \_\_\_\_\_ Zip+4: \_\_\_\_\_

Phone: (\_\_\_\_) \_\_\_\_\_ Fax: (\_\_\_\_) \_\_\_\_\_

Email: \_\_\_\_\_

Signature: \_\_\_\_\_

**Note:** This item is not taxable and non-refundable. The City Record is published five days a week, except legal holidays. For more information call: 212-386-0055, fax: 212-669-3211 or email [csubscriptions@dcas.nyc.gov](mailto:csubscriptions@dcas.nyc.gov)